

Filing Docket and General Index to Realty Deeds and Mortgages—GRANTORS

Refer to SUB-INDEX in front portion of Book for Alphabetical Arrangement and Page Reference to Names in this Index.

Cott Patented Index Systems.
Manufactured by Geo. D. Barnard Sta. Co., St. Louis, Mo.

(1)

GRANTORS FAMILY NAMES	GIVEN NAMES A B C D E F G H	GIVEN NAMES I J K L M N O	GIVEN NAMES P Q R S T U V W X Y Z	GRANTEES	DATE OF FILING				DATE OF INSTRUMENT			DATE OF RECORD			LOCATION OF PROPERTY OR OTHER DESCRIPTION	KIND OF INST'NT	BOOK	PAGE
					MONTH	DAY	YEAR	HR. M.	MONTH	DAY	YEAR	MONTH	DAY	YEAR				
Arrington	Mrs. F. E.	J. E.		Irwinton Bank.	Dec.	7	1912	2 pm	Sept.	21	1912	Dec.	7	1912	M. Deed	20	458	
Arrington	F. E.			Irwinton Bank	8 /	6 /	13	2 pm	Nov	1	1913	Nov	7	1913	M. Deed	20	518	
Arrington	A. S. J.			John N. Todd	2 /	22 /	09	2 pm	Feb	19	1909	Feb	23	1909	M. Deed	5	560	
Arrington	F. E.			J. S. Spence	2 /	16 /	11	2 pm	Feb	7	1911	Feb	16	1911	M. Deed	20	360	
Arrington		J. K.		Saml Evanson ^{Son} & Co.	2 /	5 /	12	8 am	Feb	5	1912	Feb	5	1912	M. Deed	20	406	
Arrington		J. K.		J. H. Richardson	4	15	09	8 am	June	14	1909	June	18	1909	M. Deed	5	574	
Arrington	A. S. J.			R. W. Carrie M; E. Adkins	1	24	10	8 am	Jan	22	1910	Jan	24	1910	M. Deed	5	604	
Arrington	F. E.			John N. Todd	7	28	09	am	Oct	26	1909	Oct	28	1909	M. Deed	5	183	
Arrington	Albert S.	J.		B. Stinson	9	15	11	8 am	Dec	1	1911	Dec	15	1911	M. Deed	20	396	
Arrington		J. K.		John N Todd	7	13	09	2 pm	Oct	13	1909	Oct	14	1909	M. Deed	5	581	
Arrington	F. E.			C. H. Richardson	1	18	09	2 pm	Jan	16	1909	Jan	18	1909	M. Deed	5	549	
Arrington	A. S. J.			L. B. Stinson	4	17	08	2 pm	Apr	17	1908	Apr	18	1908	M. Deed	5	516	
Arrington	A. S. J.			Wilkinson County Bank	3	21	11	4 pm	Mar	19	1911	Mar	22	1911	M. Deed	20	372	
"	" " "			The Merchant & Farmers ¹³⁴	Dec.	13	1907	8 A.M.	Sept.	10	1907	Dec.	14	1907	Deed	13	21-22	
"	F. E.			O. L. Langford	Nov.	10	1911	8 A.M.	Nov.	1	1911	Nov.	10	1911	"	20	58	
"	"			J. J. Langford	Nov.	10	1911	8 A.M.	Nov.	1	1911	Nov.	10	1911	"	20	59	
"	A. S. J.			H. W. Cridwell	Dec.	17	1912	8 A.M.	Dec.	16	1912	Dec.	17	1912	"	20	109	
"	A. S. J.			Irwinton Bank	Mar.	15	1919	2 P.M.	Feb.	15	1919	Mar.	15	1919	Real estate	26	319	

of title ms 26 page 319

Filing Docket and General Index to Realty Deeds and Mortgages—GRANTORS

Refer to SUB-INDEX in front portion of Book for Alphabetical Arrangement and Page Reference to Names in this Index.

Cott Patented Index Systems.
Manufactured by Geo. D. Barnard Sta. Co., St. Louis, Mo.

(1)

GRANTORS FAMILY NAMES	GIVEN NAMES A B C D E F G H	GIVEN NAMES I J K L M N O	GIVEN NAMES P Q R S T U V W X Y Z	GRANTEES	DATE OF FILING				DATE OF INSTRUM'T			DATE OF RECORD			LOCATION OF PROPERTY OR OTHER DESCRIPTION	KIND OF INST'MT	BOOK	PAGE
					MONTH	DAY	YEAR	HR. M.	MONTH	DAY	YEAR	MONTH	DAY	YEAR				
Arrington		J. K.		A. S. J. Arrington	Jan.	26	1914	2 P.M.	Jan.	22	1914	Jan.	26	1914	Deed	20	162	
"		Frances E.		John Kempton	Nov.	30	1914	10 A.M.	Nov.	25	1914	Nov.	30	1914	"	20	194	
"		Albert S. J.		W. M. Deason	Sept.	18	1917	8 A.M.	Jan.	8	1917	Aug.	18	1917	"	30	30	
"		A. S. J.		W. M. Drosky	Mar.	16	1920	4 P.M.	Mar.	15	1920	Mar.	16	1920	"	29	463	
"		A. S. J.		W. M. Drosky	Mar.	20	1920	4 P.M.	Mar.	20	1920	Mar.	20	1920	"	30	380	
"		Albert S. J.		C. H. Richardson	May	7	1921	8am.	May	6	1921	May	7	1921	Satisfied Feb. 24, 1922 (A. S. J.) Amanda Chambers & Eliza Stubbs 819 acres, 2nd lien, 50 acres	M. D.	42	32
"		Albert S. J.		Phoenix Mutual Life Insurance Co.	Feb.	24	1922	8am.	Feb.	20	1922	Feb.	24	1922	Satisfied Mar 28 1925 (A. S. J.) 1094 1/2 acres 4th Dist. (M.D.)	D. S.	38	95-6-7
"		Albert S. J.		Mrs. Eliza Stubbs et al	Mar.	18	1922	8am.	Feb.	23	1922	Mar.	18	1922	Satisfied Aug. 25th 1925 (A. S. J.) 125 acres 4th Dist.	D. P. S.	42	134
"		Mrs. Ola et al		Mrs. Charlie W. Brewer	Oct.	11	1922	2pm.	Jan.	3	1922	Oct.	11	1922	31 acres 4th Dist. Satisfied Nov. 11th 1924 (A. S. J.)	W. D.	40	80
"		A. S. J.		Milton A. Edgar	Oct.	16	1924	2pm.	Oct.	16	1924	Oct.	16	1924	Chalk in 1000 acres 327th Dist	Leave	39	467
"		Mrs. Ola et al		H. A. Walden	Feb.	14	1925	8am.	Feb.	9	1925	Feb.	19	1925	1/3 interest in 31 acres, 4th Dist.	W. D.	40	334
"		J. S.		H. A. Walden	Feb.	14	1925	8am.	Feb.	9	1925	Feb.	19	1925	1/3 interest in 31 acres, 4th Dist.	W. D.	40	334
"		ASJ		Mrs. Bertha Arrington	Aug.	9	1928	2pm.	Aug.	9	1928	Aug.	9	1928	1000 acres, 4th Land Dist	W. D.	46	60
"		A. S. J.		State Highway Board.	Mar.	24	1930	2pm.	Mar.	18	1930	Mar.	27	1930	0.1 acres Right of way	W. D.	50	63
"		A. S. J.		State Highway Board.	Mar.	24	1930	2pm.	Mar.	18	1930	Mar.	28	1930	4.6 acres Right of way	W. D.	50	60
"		A. S. J.		State Highway Board.	Mar.	24	1930	2pm.	Mar.	18	1930	Mar.	29	1930	7.5 acres Right of way	W. D.	50	65
"		"		Irvington Bank	Jan.	2	1918		Jan.	2	1918	Jan.	25	1918		M. D.	26	240

Filing Docket and General Index to Realty Deeds and Mortgages—GRANTORS

Refer to SUB-INDEX in front portion of Book for Alphabetical Arrangement and Page Reference to Names in this Index.

Cott Patented Index Systems.
Manufactured by Geo. D. Barnard Sta. Co., St. Louis, Mo.

(1)

GRANTORS FAMILY NAMES	GIVEN NAMES A B C D E F G H	GIVEN NAMES I J K L M N O	GIVEN NAMES P Q R S T U V W X Y Z	GRANTEES	DATE OF FILING				DATE OF INSTRUM'T			DATE OF RECORD			LOCATION OF PROPERTY OR OTHER DESCRIPTION	KIND OF INST'NT	BOOK	PAGE
					MONTH	DAY	YEAR	HR. M.	MONTH	DAY	YEAR	MONTH	DAY	YEAR				
Arrington	Albert S. J.			Mrs Bertha U. Arrington	Mar	3	1937	5 PM	Aug	9	1937	Mar	5	1937	1000 acres Land in 4th Dist	W.D	61	54
"	A. S.			Wilkinson Co. Bank.	Sept	7	1940	9 AM	Sept	4	1940	Sept	7	1940	Satisfied Dec 31/1940 W.D	D.P.S	64	197
"	A. S.			" " "	Nov.	20	"	"	Nov.	8	"	Nov.	20	"	Satisfied Dec. 31/1940 W.D	"	64	17
"	Mrs. Bertha			A. J. Daniel	"	25	"	9 AM	Nov	25	"	Nov	26	"	2-acre Land " "	W.D	67	4
"	A. S.			M. H. Everett.	Dec	30	"	2 PM	Dec	30	"	Dec	31	194	Satisfied Dec 31/1940 W.D	"	67	34
"	Mrs. Bertha et al			J. G. Hatfield	Nov.	29	1944	9 AM	Nov	29	1944	Dec	1	1944	600-acre Land Parker & Temple Plan	Dec	67	231
"	J. S. admr			W.C. Bentley	Oct	8	1942	"	Oct	6	1942	Oct	8	1942	30 acres land. 70 acres Bloodworth admr deed	admr deed	17	303
"	Mrs. Bertha et al			Mrs. Ben Ward.	Mar.	26	1945	4 AM	Mar	26	1945	Mar	24	1945	3 acre Land in Bloodworth	W.D	74	307
"	Albert S.			Wilkinson Co. Bank	Nov.	3	"	6 PM	Oct	31	"	Nov	3	"	Satisfied Sept 20, 1946 W.D	D.P.S	75	89
"	Albert S.			" " "	Jan	28	1946	"	Jan.	26	1946	Jan	28	1946	Satisfied Sept 20, 1946 W.D	"	75	91
"	Mrs. Bertha			R. W. Culpepper	Sept	1	1946	"	Sept	30	"	Oct	1	"	Satisfied Mar 27 1946 (W.D)	"	77	137-8
"	Mrs Bertha S			Wilkinson County Bank.	Nov	23	"	"	Nov	23	"	Nov	23	"	120 acres land in 34th land Dist	W.D	77	210
"	Albert Stinson			R. W. Culpepper	Oct.	25	"	2 PM	Oct	25	"	Oct	26	"	125-acre Land in 328. S.M. Dist	W.D	77	161-162
"	Mrs. Bertha S.			Edgar Bros. Co.	July	2	1947	12:20 PM	May	12	1947	July	3	1947	1000 acre Land	W.D	77	359-60
"	Albert S.			D. L. Purvis	Aug	8	1950	10:30 AM	Aug	8	1950	Aug	8	1950	1/2 acre land in Bloodworth Dist	D.P.S	77	186
"	Albert W.			W. L. Council	Sept	25	"	9 AM	Sept	23	"	Sept	25	"	1/4 undivided interest in arrington Etd	W.D	82	401-2
"	Albert S.			" " "	Oct	2	"	5 PM	Oct	2	"	Oct	3	"	" " " " " "	W.D	82	409

Filing Docket and General Index to Realty Deeds and Mortgages—GRANTORS

Refer to SUB-INDEX in front portion of Book for Alphabetical Arrangement and Page Reference to Names in this Index.

Cott Patented Index Systems.
Manufactured by Geo. D. Bernard Sta. Co., St. Louis, Mo.

(1)

GRANTORS FAMILY NAMES	GIVEN NAMES ABCDEFGHIJ	GIVEN NAMES KLMNO	GIVEN NAMES PQRSTUVWXYZ	GRANTEES	DATE OF FILING				DATE OF INSTRUM'T			DATE OF RECORD			LOCATION OF PROPERTY OR OTHER DESCRIPTION	KIND OF INSTRUM'T	BOOK	PAGE
					MONTH	DAY	YEAR	Hr. M.	MONTH	DAY	YEAR	MONTH	DAY	YEAR				
Wright	Joel A.			W. L. Council	Jan	22	1952	3 P.M.	Jan	22	1952	Jan	22	1952	1/7 Undivided interest 825 A. in Gladwin Blk.	W D	85	354 355
"	Mr Betty Dwyer			" " "	Oct	20	"	10 AM	Oct	16	"	Oct	21	"	1/7 interest in " " " " " "	WD	89	154-5
"	Mr Bertha per adm			M. R. Hodges	Sept	13	1950	9 AM	May	2	1950	Sept	13	1950	1280000 Gladwin Blk Dist	DEED	82	393
"	Mrs. Betty Dwyer et al			James Arthur Stinson	Jan	22	1953	8 AM	Jan	27	1952	Jan	23	1953	1/4 interest 368 acres	DEED	89	219
"	Joel Randolph et al			James Arthur Stinson	"	"	"	"	"	"	"	"	"	"	" " " "	"	89	219
"	Mark Anthony et al			James Arthur Stinson	"	"	"	"	"	"	"	"	"	"	" " " "	"	89	219
"	Robert W. et al			" " "	"	"	"	"	"	"	"	"	"	"	Interest in 368 acres	gc D	89	219 220
"	Joel A. et al			" " "	"	"	"	"	"	"	"	"	"	"	" " " "	"	"	"
"	Robert W. et al			George F. Stinson et al	Aug	3	"	12 Noon	Dec	17	"	Aug	4	"	3000000 5th land dist	ged	89	375-7
"	" " " "			William J. Stinson et al	"	"	"	"	"	"	"	"	"	"	" " " "	"	"	"
"	Joel A. et al			George F. Stinson et al	"	"	"	"	"	"	"	"	"	"	" " " "	"	"	"
"	" " " "			William J. Stinson et al	"	"	"	"	"	"	"	"	"	"	" " " "	"	"	"
"	Mr Betty Dwyer et al			George F. Stinson et al	"	"	"	"	Oct	25	"	"	"	"	" " " "	"	"	377
"	Joel Randolph et al			" " " "	"	"	"	"	"	"	"	"	"	"	" " " "	"	"	4
"	Mark Anthony et al			" " " "	"	"	"	"	"	"	"	"	"	"	" " " "	"	"	4
"	Mr Betty Dwyer et al			William J. Stinson et al	"	"	"	"	"	"	"	"	"	"	" " " "	"	"	4
"	Joel Randolph et al			" " " "	"	"	"	"	"	"	"	"	"	"	" " " "	"	"	4

Filing Docket and General Index to Realty Deeds and Mortgages—GRANTORS

Refer to SUB-INDEX in front portion of Book for Alphabetical Arrangement and Page Reference to Names in this Index

Cott's Patented Index Systems,
Manufactured by Geo. D. Barnard Sta. Co., St. Louis, Mo.

(1)

GRANTORS FAMILY NAMES	GIVEN NAMES ABCDEFGHIJ	GIVEN NAMES KLMNO	GIVEN NAMES PQRSTUVWXYZ	GRANTEES	DATE OF FILING				DATE OF INSTRUMENT			DATE OF RECORD			LOCATION OF PROPERTY OR OTHER DESCRIPTION	KIND OF INST'M'T	BOOK	PAGE
					MONTH	DAY	YEAR	HR. M.	MONTH	DAY	YEAR	MONTH	DAY	YEAR				
Arlington	Mark Anthony et al			William F. Stinson et al	Aug	3	1953	11:30 AM	Oct	25	1952	Aug	4	1953	300 acres 6 1/4 and dirt	Deed	89	377
"	Robert W. et al			Refus H. Stinson et al	Nov	6	1953	7 PM	Dec	27	1952	Nov	6	1953	367.36 acres 4th land dist	"	89	450-1
"	Joel A. et al			" " " " " "	"	"	"	"	"	"	"	"	"	"	"	"	"	"
"	Robert W.			William F. Bloodworth	May	1	1968	12:00 PM	Apr	30	1968	May	1	1968	367.36 acres 4th land dist 14/1972	Deed	119	521-3
"	Marguerite			Richter Construction Co.	June	7	1972	AM	Mar	22	1972	June	7	1972	Lot in Mc Intyre	SD	125	250-253
"	Joel A. et al			J. Newton Anderson	Mar	8	1974	PM	Feb	28	1974	Mar	8	1974	Undivided interest in J. N. Brooks Estate	9.CB	130	358
"	Mark A. et al			J. Newton Anderson	"	"	"	"	Feb	28	1974	"	"	"	"	"	"	"
"	Betty Dupree			Refus H. Stinson	July	16	1975	PM	Dec	27	1952	July	16	1975	Interest in 367.36 acres	Deed	134	550-551
"	Robert W. et al			Refus H. Stinson	July	16	1975	PM	July	10	1975	July	16	1975	367.36 acres 4th Land Dist.	Off.	134	552-553
"	Joel A. et al			Refus H. Stinson	July	16	1975	PM	July	10	1975	July	16	1975	367.36 acres 4th Land Dist.	Off.	134	552-553
"	Robert W. et al			Refus H. Stinson	Aug	15	1975	AM	July	31	1975	Aug	15	1975	367.36 acres 4th Land Dist.	Off.	135	20-22
"	Joel A. et al			" " "	"	"	"	"	"	"	"	"	"	"	"	"	"	"
"	Robert W. et al			Refus H. Stinson	Aug	15	1975	AM	Aug	4	1975	Aug	15	1975	367.36 acres 4th Land Dist.	Off.	135	23-24
"	Joel A. et al			" " "	"	"	"	"	"	"	"	"	"	"	"	"	"	"
"	Marguerite Jordan			Middle In. Pool Co., Inc.	June	8	1978	AM	May	11	1978	June	8	1978	3.07 acres - share of Mc Intyre	105B	147	84-6
"	Robert Wesley, Jr. Guardian			J. Newton Anderson	Oct	2	1980	11:30 AM	July	12	1977	Oct	2	1980	Undivided interests in the J. N. Brooks estate	4C AE	155	305

Filing Docket and General Index to Realty Deeds and Mortgages—GRANTORS

Refer to SUB-INDEX in front portion of Book for Alphabetical Arrangement and Page Reference to Names in this Index

Cott's Patented Index Systems,
Manufactured by Geo. D. Barnard Sta. Co., St. Louis, Mo

(1)

GRANTORS FAMILY NAMES	GIVEN NAMES ABCDEFGHIH	GIVEN NAMES IJKLMNO	GIVEN NAMES PQRSTUVWXYZ	GRANTEES	DATE OF FILING				DATE OF INSTRUMENT			DATE OF RECORD			LOCATION OF PROPERTY OR OTHER DESCRIPTION	KIND OF INST'M'T	BOOK	PAGE
					MONTH	DAY	YEAR	HR. M.	MONTH	DAY	YEAR	MONTH	DAY	YEAR				
Arwington	Archie			Mae H. Hammond et al	Feb	15	1983	9 am	Feb	11	1983	Feb	15	1983	1000 Archie <i>March 31, 1986</i>	SD	121	122
"	"			Clara H. Meadows et al	"	"	"	"	"	"	"	"	"	"	"	"	"	"
"	"			Ruth H. Langeron et al	"	"	"	"	"	"	"	"	"	"	"	"	"	"
"	"			Elizabeth H. Cassell et al	"	"	"	"	"	"	"	"	"	"	"	"	"	"
"	"			Francis H. Johnson et al	"	"	"	"	"	"	"	"	"	"	"	"	"	"
"	Archie			George W. Wheelhead, Jr.	Feb	15	1983	9 am	Feb	11	1983	Feb	15	1983	Archie <i>March 31, 1986</i>	SD	121	122
"	Archie	et al		Geo H. Purcell et al	Feb	15	1983	9 am	Feb	11	1983	Feb	15	1983	divers property Baldwin & Williams	WD	103	728
"	"			Chester R. Purcell et al	"	"	"	"	"	"	"	"	"	"	"	"	"	"
"	Louie E. & Ruby J.			G. J. & Grace Moore	May	20	1986	1:30 pm	May	19	1986	May	23	1986	AHC-10, Sec 12, Tract B	WD	175	410
"	Robert Wesley, Jr.			Perce R. Henry	May	19	1988	1:35 pm	May	19	1988	May	20	1988	all 1/2 ac in 3.07 acres - Jony Moore	WD	184	322

Filing Docket and General Index to Realty Deeds and Mortgages—GRANTORS

FORM 59 MANUFACTURED BY FOOE & DAVIES CO., ATLANTA

GRANTORS FAMILY NAMES	GIVEN NAMES A B C D E F G H	GIVEN NAMES I J K L M N O	GIVEN NAMES P Q R S T U V W X Y Z	GRANTEES	DATE OF FILING				DATE OF INSTRUM'T			DATE OF RECORD			LOCATION OF PROPERTY OR OTHER DESCRIPTION	KIND OF INST'NT	BOOK	PAGE
					MONTH	DAY	YEAR	HR. M.	MONTH	DAY	YEAR	MONTH	DAY	YEAR				
Adams	R.L.			T.W. Adams	Jul	8	1921	2 p.m.	Feb	9	1921	Jul	8	1921	Lot 13, Block C, Gordon Ga.	W.D.	31	166
"	E.C.			Bank of Danville	Sept	5	"	8 a.m.	Sept	3	"	Sept	5	"	2 acres in Allentown Ga.	D.S.D.	37	612-
"	E.C.			E.M. Caulley	Oct	3	"	"	"	12	"	Oct	10	"	390 27rd Dist. Minute Book S.C. Page 478 151 acres, Lot No. 362-362-363-389	D.S.D.	37	626
"	Minnie J.			Mark Yarbrough	"	14	1922	2 "	Oct	13	1922	"	14	1922	135 acres Lot #25 3rd Dist.	W.D.	34	234-
"	Minnie J.			J.M. Hall	May	3	1924	2 p.m.	May	1	1924	May	3	1924	Timber on 175 acres	Lease	39	407
"	I.A.			Bank of Danville	Dec	10	"	8 a.m.	Dec	5	"	Dec	11	"	Satisfied Jan 17th 1926 (P.S.B.) Lots 14-15 Block 8 Danville Ga.	D.S.D.	44	98
"	I.T.A.			G.W. Williams	Jan	12	1925	2 "	Dec	1	1919	Jan	14	1925	1/5 interest 161 acres T.C. Dist. G.M.	W.D.	31	251
"	Ametta et al			J.F. Payne	Feb	21	1925	2 p.m.	Feb	2	1925	Feb	28	"	40 acres of the Bullock Lands	W.D.	40	340
"	J.A.			Bank of Danville	May	31	1924	8 a.m.	May	28	1924	May	31	1924	Diverse tracts near Danville	D.S.D.	44	568-9
"	J.A.			Jon. Lutz Lumber Co.	July	5	"	2 p.m.	June	30	"	July	4	"	Timber on 130 acres P.C. Dist.	Lease	41	141
"	J.A.			E.M. Caulley	Sept	21	1927	"	May	4	1927	Sept	21	1927	Diverse tracts in & near Danville Ga.	D.S.D.	42	479
"	R.F.			The Millidgeville Banking Co.	Apr	17	1928	"	Apr	13	1928	Apr	18	1928	Satisfied 10/24/28 (P.S.B.) 67 acres in Norman Dist.	D.S.	45	501-2
"	J.A.			Josephine Adams	Nov	30	"	"	Sept	20	"	Nov	30	"	50 acres T.C. Dist.	W.D.	46	86
"	J.A.			Mrs J.A. Adams et al	"	"	"	"	"	"	"	"	"	"	Lots #7, 8, 15 & 16 Block 10, Danville Ga.	W.D.	46	87
"	J.A.			J.W. Adams	"	"	"	"	"	"	"	"	"	"	130 acres T.C. Dist. J.W. Williams et al	W.D.	46	88
"	J.A.			J.W. Adams	"	"	"	"	"	"	"	"	"	"	50 acres T.C. Dist.	W.D.	46	87

Filing Docket and General Index to Realty Deeds and Mortgages—GRANTORS

3

FORM 69 MANUFACTURED BY FOSTER & DAVIS CO., ATLANTA

GRANTORS FAMILY NAMES	GIVEN NAMES A B C D E F G H	GIVEN NAMES I J K L M N O	GIVEN NAMES P Q R S T U V W X Y Z	GRANTEES	DATE OF FILING				DATE OF INSTRUMENT			DATE OF RECORD			LOCATION OF PROPERTY OR OTHER DESCRIPTION	KIND OF INSTRUMENT	BOOK	PAGE
					MONTH	DAY	YEAR	HR. M.	MONTH	DAY	YEAR	MONTH	DAY	YEAR				
Adams	F. A.			Mrs F. A. Adams	Nov	30	1928	2 9 a.m.	Nov	20	1928	Nov	30	1928	80 acs. F. C. Dist.	W.D.	44	90
"	F. A.			Mrs F. A. Adams	"	"	"	"	"	"	"	"	"	"	40 acs. Griffin Dist. S. M.	W.D.	46	91
"	F. A.			Josephine Adams	"	"	"	"	"	"	"	"	"	"	80 acs.	W.D.	46	92
"	B. F.			The Millidgeville Brick Co.	Apr	1	1929	8 a.m.	Nov	30	1929	Apr	15	1929	62 Acres 300 sq ft. 1929 A.S.	W.D.	41	530
"	E. Cuyler			E. Cuyler Adams	Aug	31	"	"	Aug	4	"	Sept	5	"	1/2 ac in Albemarle P.D. Payne House	S-U- P.S.	49	174-5
"	Edgar			State Highway Board	Sept	5	"	"	June	24	"	"	19	"	4.04 acs. Right of Way	W.D.	41	593
"	Edgar			"	"	"	"	"	"	"	"	"	"	"	2.324	W.D.	41	591
"	D. C.			"	"	"	"	"	"	12	"	"	"	"	0.837	W.D.	41	591-2
"	F. A. Estate for Sheriff			Wilkinson County	Apr	1st	1930	2 p.m.	Apr	1	1930	Apr	14	1930	60 acs near Danville ^{\$81.85} ₁₉₂₈	S-D	50	69
"	D. C.			State Highway Board	June	10	"	noon	not given	June	12	"	"	"	1.179 acs. Right of Way ^{\$1.00}	W.D.	50	82
"	Wm B. L. et al			Mrs Willis B. Belknap	Nov	4	"	9 a.m.	Oct	15	1930	Nov	7	"	72 acs. Lat #91. 5th Dist.	quit claim	50	131
"	D. C.			L. B. Wall Mater Co.	Feb	14	1931	8 a.m.	Jan	-	1931	Feb	17	1931	60 acs. Lat #91. 5th Dist. ^{\$1350.00} ₁₉₃₅ (W.D.)	W.D.	49	517
"	F. W.			B. F. Adams	May	8	"	"	May	8	"	May	8	"	Lat #13 in Block "C" Andon	W.D.	50	195
"	B. F.			F. W. Adams	"	"	"	"	"	"	"	"	"	"	67 acs. 329th Dist.	W.D.	50	196
"	F. W.			Barton Adams	June	27	"	"	June	13	"	June	27	"	67 acs	W.D.	50	211
"	F. A. by atty in fact			J. B. Franklin	Feb	12	1932	"	Feb	2	1932	Feb	17	1932	Drive track	Quit Deed	50	283-4
"	Mrs Minnie B. Shuff			Wilkinson County	Jan	4	1935	2 p.m.	Jan	1	1925	Jan	17	1935	40 acs land sold for 1932 taxes ^{\$13.70}	"	52	178-9

Filing Docket and General Index to Realty Deeds and Mortgages—GRANTORS

Refer to SUB-INDEX in front portion of Book for Alphabetical Arrangement and Page Reference to Names in this Index.

Cott Patented Index Systems.
Manufactured by Geo. D. Barnard Sta. Co., St. Louis, Mo.

(3)

GRANTORS FAMILY NAMES	GIVEN NAMES A B C D E F G H	GIVEN NAMES I J K L M N O	GIVEN NAMES P Q R S T U V W X Y Z	GRANTEES	DATE OF FILING				DATE OF INSTRUM'T			DATE OF RECORD			LOCATION OF PROPERTY OR OTHER DESCRIPTION	KIND OF INST'MT	BOOK	PAGE
					MONTH	DAY	YEAR	Hr. M.	MONTH	DAY	YEAR	MONTH	DAY	YEAR				
Adams	Robert			V. J. Jeans											Deed	A	678	
Adams	Robert F.			Joshua Manderson											Deed	E	704	
Adams	A. H.			W. A. Hall					Feb	2	1887	Mar	22	1888	Deed	I	529	
Adams	A. H.			W. A. Hall, Jr.					Jan.	24	1887	Mar.	22	1888	Deed	I	529	
Adams	Mary E.			J. A. McMullen					Nov	4	1889	Nov	5	1889	Deed	J	603	
Adams	Nancy A.			Dupree/ Bishop					Nov	9	1889	Feb	1	1890	Deed	K	29	
Adams	B. T. & Co.			J. F. Lingo, Trustee					Mar.	21	1899	June	28	1899	Deed	S	486	
Adams	J. H.			B. T. Adams & Co.					Jan	31	1898	Feb	8	1898	Deed	R	173-4	
Adams	Edgar			A. J. Adams					Mar.	12	1898	Mar	19	1898	Deed	S	405	
Adams	J. H.			B. T. Adams & Co.					Feb	1	1899	Feb	11	1899	Deed	U	15-16	
Adams	B. T & D	D & C Y	Johnston	Mrs. Ruth Everett					Sept	3	1906	Sept	3	1906	Deed	V	172	
Adams		Welton,	Walls Co	W. M J Miller	8/6/12	2	pm		Nov	2	1912	Nov	7	1912	M Deed	22	123	
Adams	C. H. & E. C.			Miss Ellen Brundage Ensign	1/30/15/	2	pm		Jan	1	1915	Jan	30	1915	M Deed	22	536-7	
"	J. M.			R. A. Warren	Oct. 24	1910	2 P.M.		Oct.	24	1910	Oct.	25	1910	Deed	20	19	
"	Elsie Jane			Mrs. Mollie C. Smith	May 20	1913	8 A.M.		Apr.	28	1913	May	20	1913	"	17	587	
"	J. A.			Sallie S. Dickens	Mar. 4	1915	2 P.M.		Jan.	16	1912	Mar.	4	1915	"	17	630	

(34)

Filing Docket and General Index to Realty Deeds and Mortgages—GRANTORS

Refer to SUB-INDEX in front portion of Book for Alphabetical Arrangement and Page Reference to Names in this Index.

Cott Patented Index Systems.
Manufactured by Geo. D. Bernard Sta. Co., St. Louis, Mo.

GRANTORS FAMILY NAMES	GIVEN NAMES A B C D E F G H	GIVEN NAMES I J K L M N O	GIVEN NAMES P Q R S T U V W X Y Z	GRANTEES	DATE OF FILING				DATE OF INSTRUM'T			DATE OF RECORD			LOCATION OF PROPERTY OR OTHER DESCRIPTION	KIND OF INST'MT	BOOK	PAGE
					MONTH	DAY	YEAR	Hr. M.	MONTH	DAY	YEAR	MONTH	DAY	YEAR				
Adams,		J. A		J. S. Herndon	Apr.	30	1918	8 A.M.	Dec.	27	1911	Apr.	30	1918	Deed	29	312	
"	Dara Stripling			J. A. Adams	July	15	1920	2 P.M.	June	15	1920	June	15	1920	"	31	138	
"	J. A.			Mrs. Dara Stripling	Oct.	6	1920	8 A.M.	Apr.	15	1920	Oct.	6	1920	"	29	503	
"	J.A. adm. et al		C. H. Adams	E. C. Adams	Dec.	10	1920	8 A.M.	Dec.	7	1920	Dec.	10	1920	"	17	241	
"			W. C.	A. H. C. H. Adams	Dec.	10	1920	8 A.M.	May	22	1882	Dec.	10	1920	"	29	520	
"	A. H.			C. H. Adams	Mar.	9	1921	2 P.M.	Feb.	2	1887	Mar.	9	1921	"	29	540	
"	Mrs. S. J.			L. B. Turner	Apr.	30	1918	2 P.M.	Apr.	24	1918	Apr.	30	1918	"	31	11	
"	Mrs. Minnie per Sheriff.			Wilkinson County	July	9	1932	2 pm.	July	5	1932	Aug	11	1932	D.	50	351	
"			R. F.	Dr. C. B. Brookins	Aug.	31	1932	8 am.	Aug.	31	1932	Sept.	1	1932	W.D.	46	368	
"	Edgar			J. W. Murphey et al	Dec.	6	1932	8 am.	Nov.	12	1932	Dec.	6	1932	W.D.	46	373	
"	E. C.			Joel A. Smith	Dec.	8	1920	8 a.m.	Dec.	8	1920	Dec.	8	1920	W.D.	26	497	
"	Mrs. Minnie per Sheriff			Wilkinson County														
Adams Brothers Co.				Mrs. Dallis S. Dickens	Mar.	21	1925	8 am.	Apr.	7	1916	Mar.	31	1925	W.D.	39	530	
Adams	Mrs. Minnie per Sheriff			Wilkinson County	Jan.	4	1934	9 a.m.	Jan.	2	1934	Jan	19	1934	D.	50	540-1	
"	Mrs. Annette et al			H. C. Butler	"	17	"	"	Dec.	12	1933	Jan	17	1933	W.D.	46	444	
"	E. C.			Miss Bessie Atkins	Aug	2	"	5 P.M.	Aug	1	1934	Aug	4	1934	D.	46	485	
"	Merritt			R. L. Adams	Jan	19	1935	2 P.M.	Jan	19	1935	Jan	19	1935	D.	46	56	

Filing Docket and General Index to Realty Deeds and Mortgages—GRANTORS

Refer to SUB-INDEX in front portion of Book for Alphabetical Arrangement and Page Reference to Names in this Index.

Cott Patented Index Systems.
Manufactured by Geo. D. Barnard Sta. Co., St. Louis, Mo.

3

GRANTORS FAMILY NAMES	GIVEN NAMES A B C D E F G H	GIVEN NAMES I J K L M N O	GIVEN NAMES P Q R S T U V W X Y Z	GRANTEES	DATE OF FILING				DATE OF INSTRUM'T			DATE OF RECORD			LOCATION OF PROPERTY OR OTHER DESCRIPTION	KIND OF INST'M'T	BOOK	PAGE
					MONTH	DAY	YEAR	Hr. M.	MONTH	DAY	YEAR	MONTH	DAY	YEAR				
Adam	Sam.			A. W. Daughtry	Oct.	11	1938	2 P.M.	Oct	11	1938	Oct.	11	1938	70. Acres Land	Mortgage Lease	57	243
"	Mrs E. C. et al			Esau C. Adams	Nov	30	"	2:30 P.M.	Nov	25	"	Nov	30	1938	2/3 undivided in 55 acres land in High Hill dist	W.D.	57	272
"	O. C.			Mrs. E. C. Adams, et al	Dec.	30	"	10 A.M.	"	28	"	Dec	30	"	1/3 undivided in 140 acres land in High Hill dist	W.D.	57	281
"	O. C.			Mrs Sybil Adams et al	"	"	"	"	"	"	"	"	"	"	140 acs ... High Hill	"	"	"
"	W. C. et al			Todd L. Adams	Feb	21	1939	5 P.M.	Feb	21	1939	Feb	22	1939	69 3/4 acres in High Hill dist.	"	"	298
"	Todd et al			Mrs. T. R. Napier	"	21	"	"	"	"	"	"	"	"	75 acres land in High Hill dist	"	"	298
"	W. C. et al			Mrs. T. R. Napier	"	"	"	"	"	"	"	"	"	"	"	"	"	"
"	Todd L et al			W. C. Adams	"	"	"	"	"	"	"	"	"	"	69 3/4 acres land in High Hill dist.	"	"	298
"	Todd L			H. M. Tompkins et al	May	1	"	5 P.M.	May	1	"	April	7	"	69 3/4 acs land in High Hill dist	"	61	288
"	Todd L			A. W. Daughtry et al	"	"	"	"	"	"	"	"	"	"	"	"	"	"
"	Mrs Minnie Sheffield			R. H. Hamrick	"	17	"	2 P.M.	"	3	"	May	17	"	175 acres land in High Hill dist.	Lease	57	330
"	Mrs. W. C. et al			Mrs. P. D. Payne	Nov.	15	"	9 A.M.	Oct	9	"	Nov	18	"	185 acs land in 2nd hwy	Lease	57	436
"	Calton			J. D. Payne	Dec	21	"	3 P.M.	Dec	15	"	Dec	21	"	93 acres in Griffin Dist	W.D.	61	341
"	W. C.			Wickinson Co Bank	Jan	13	1940	9 A.M.	Jan	11	1940	Jan	13	1940	77 acres in High Hill dist	W.D.	64	109
"	W. C.			Dublin Production Co.	May	16	"	"	May	15	"	May	16	"	69 3/4 acs	S-D	57	532
"	W. C.			Roche Mfg Co.	May	20	"	"	"	13	"	"	20	"	249 acs land in Lane & Walker	D.P.S	57	533

Filing Docket and General Index to Realty Deeds and Mortgages—GRANTORS

Refer to SUB-INDEX in front portion of Book for Alphabetical Arrangement and Page Reference to Names in this Index.

Cott Patented Index Systems.
Manufactured by Geo. D. Barnard Sta. Co., St. Louis, Mo.

GRANTORS FAMILY NAMES	GIVEN NAMES A B C D E F G H	GIVEN NAMES I J K L M N O	GIVEN NAMES P Q R S T U V W X Y Z	GRANTEES	DATE OF FILING				DATE OF INSTRUM'T			DATE OF RECORD			LOCATION OF PROPERTY OR OTHER DESCRIPTION	KIND OF INST'MT	BOOK	PAGE
					MONTH	DAY	YEAR	Hr. M.	MONTH	DAY	YEAR	MONTH	DAY	YEAR				
adams		W. C.		Wilkinson Co. Bank.	June	1	1940	9 AM	MAY	30	1940	June	1	1940	77 acre land in High Hill	D.P.S.	64	171
"		Mrs. W. C.		M. H. Everett.	Nov.	11	1940	AM	Nov.	12	1940	Nov.	11	1940	1/4 acre land in 50th (Kass) W.D. 64	W.D.	64	214
"		"	"	"	Dec	9	"	2 PM	Dec	9	"	Dec	9	"	1/2 acre land in 6-1944 (W.D.)	"	"	222
"		Mrs. E. C.		Wickinson County State Highway Com.	Feb	24	1941	"	Nov	20	1940	Feb	21	1940	0.138 acm .. Right of way	W.D.	65	457
"		Mrs. E. C.		Wickinson County	"	"	"	"	"	"	"	"	"	"	0.023	"	"	461
"		Mrs. Anneth Butcher et al		Leve Horn	July	15	1941	10:20 AM	May	11	1941	July	15	1941	200+ acm land in Puffer dist	"	61	542
"		Luther		Mrs. Verna Doudson	Aug	30	1941	9:30 AM	Aug	29	1941	Aug	30	1941	1/4 acre land in 377. 6th dist	W.D.	61	592
"		W. E.		W. J. Adams	Oct	13	1941	AM	Oct	6	1941	Oct	14	1941	57 acm land in Ramah dist	W.D.	61	577
"		W. C. Mrs. L. et al		W. M. Allen	Jan	22	1942	4 PM	Nov	29	1941	Jan	22	1942	5 acm land in Turkey Creek dist	"	67	256
"		W. J.		Frank Chamber	Feb	2	"	11:00 PM	Jan	17	1942	Feb	3	1942	57 acm land in Ramah dist	"	67	260
"		Mrs. W. C. L. et al		Mrs. H. B. Johnson	April	7	"	9:4	"	24	"	April	7	"	1 acm land in Allenton	"	67	286
"		W. C.		Sam King	Jan	19	1942	3 PM	Dec	21	1942	Jan	19	1943	87 acm land High Hill dist	W.D.	67	477
"		Luther		Wickinson Co Bank	Sept	29	"	6:30 PM	Sept	25	1943	Sept	30	"	1/4 acre land in 30-1945 (W.D.)	"	"	471
"		B. J.		R. W. Culppeper	Nov	25	1944	4 AM	Nov	25	1944	Nov	25	1944	198 1/2 acm land in 4th dist	Dist.	74	94
"		M. L. et al		R. L. Lyles	Sept	18	1945	2 PM	Mar	5	1927	Sept	19	1945	23 acm land in 351 at 6th & 8th	W.D.	74	378
"		B. J.		Mrs. J. S. Wiswell	Oct	17	"	10 AM	Oct	17	1945	Oct	17	1945	231 acres in 328 8th dist	W.D.	74	427

Filing Docket and General Index to Realty Deeds and Mortgages—GRANTORS

Refer to SUB-INDEX in front portion of Book for Alphabetical Arrangement and Page Reference to Names in this Index

Cott's Patented Index Systems,
Manufactured by Geo. D. Barnard Sta. Co., St. Louis, Mo.

GRANTORS FAMILY NAMES	GIVEN NAMES ABCDEFGHIJ	GIVEN NAMES JKLMNO	GIVEN NAMES PQRSTUVWXYZ	GRANTEES	DATE OF FILING				DATE OF INSTRUMENT			DATE OF RECORD			LOCATION OF PROPERTY OR OTHER DESCRIPTION	KIND OF INST'MT	BOOK	PAGE
					MONTH	DAY	YEAR	HR. M.	MONTH	DAY	YEAR	MONTH	DAY	YEAR				
Adams	Mr	J. H.		J. H. Rogers et al	June	5	1951	am	June	5	1951	June	6	1951	Interest in 25 acres 2nd dist	900	85	132
"	Luther			Wilkinson County Bank	Sept	25	"	am	Sept	24	"	Sept	25	"	Interest in 25 acres 2nd dist	900	85	132
"	A. W.			Fair county Bank	Mar	1	1952	am	Jan	17	1952	Mar	12	1952	Interest in 25 acres 2nd dist	900	85	379
"	Luther			General Allen	Apr	23	"	pm	Mar	1	"	Apr	23	1952	Interest in 25 acres 2nd dist	900	85	379
"	A. W.	et al		South Highway Dept.	Dec	2	"	am	Oct	30	"	Dec	4	"	Right of Way	900	89	177-8
"	Matta			Lula V. Higdon	Mar	3	1953	"	Mar	21	1953	Mar	5	1953	Int. in 2nd of 1st	900	89	246
"	Mr W. C.			Sam M. King	"	13	"	pm	"	1	1939	"	13	"	2 acres in allentown	900	86	24
"	Luther			Wilkinson County Bank	June	9	"	am	June	5	1953	June	9	1953	Interest in 25 acres 2nd dist	900	85	379
"	Luther			" " "	Feb	1	1954	"	Jan	27	1954	Feb	2	1954	Interest in 25 acres 2nd dist	900	85	379
"	Mr E	et al		John P. Brown et al	Oct	2	"	pm	Oct	2	"	Oct	4	"	Interest in 25 acres 2nd dist	900	86	79
"	"	"	"	Dorothy K. Brown et al	"	"	"	"	"	"	"	"	"	"	"	"	"	"
"	A. W.			Fair county Bank	Apr	19	1956	am	Apr	10	1956	Apr	23	1956	Interest in 25 acres 2nd dist	900	85	379
"	A. W.			" " "	Feb	7	1958	am	Feb	2	1958	Feb	24	1958	Interest in 25 acres 2nd dist	900	85	379
"	A. W.			" " "	Feb	7	1958	"	Feb	2	1958	Feb	24	1958	Interest in 25 acres 2nd dist	900	85	379
"	Miriam J. per Dec.			Cordell Adams	Apr	26	1958	am	Mar	20	1958	Apr	9	1958	75 acres 3rd dist	900	99	185-6
"	Sam et al			Wilkinson County	"	29	1958	am	"	"	"	Apr	30	1958	Right of Way	900	99	188-9

Filing Docket and General Index to Realty Deeds and Mortgages—GRANTORS

Refer to SUB-INDEX in front portion of Book for Alphabetical Arrangement and Page Reference to Names in this Index

Cott Patented Index Systems.
Manufactured by Geo. D. Barnard Sta. Co., St. Louis, Mo.

GRANTORS FAMILY NAMES	GIVEN NAMES ABCDEFGHIJ	GIVEN NAMES JKLMNO	GIVEN NAMES PQRSTUVWXYZ	GRANTEES	DATE OF FILING				DATE OF INSTRUMENT			DATE OF RECORD			LOCATION OF PROPERTY OR OTHER DESCRIPTION	KIND OF INST'MT	BOOK	PAGE
					MONTH	DAY	YEAR	HR. M.	MONTH	DAY	YEAR	MONTH	DAY	YEAR				
Adams	Luther			Oscar Adams et. al.	July	28	1962	A.M.	July	28	1962	Aug.	1	1962	1/2 acre in Dreminton	WD	103	539-60
"	Luther			Alice G. Adams et. al.	"	"	"	"	"	"	"	"	"	"	"	"	"	"
"	L. L.			Louisa B. Adams	Jan.	22	1963	P.M. 10	Jan.	21	1963	Jan.	25	1963	5 acres in 1525th (Drey) S. W. Dist.	WD	105	213
"	H. B. Jr. et. al.			Daniel Powell, et. al.	Mar.	12	1963	A.M.	Jan.	5	1963	Mar.	14	1963	Lot in Allentown	WA	86	426
"	H. B. Jr. et. al.			Gloria A. Powell, et. al.	"	"	"	"	"	"	"	"	"	"	"	"	"	"
"	J. D. et. al.			Daniel Powell, et. al.	"	"	"	"	"	"	"	"	"	"	"	"	"	"
"	J. D. et. al.			Gloria A. Powell, et. al.	"	"	"	"	"	"	"	"	"	"	"	"	"	"
"	Elton E. et. al.			Mrs. Emily H. Wear	May	11	1963	A.M.	May	11	1963	May	13	1963	42 acres in 1500th (Drey) S. W. Dist.	WD	106	355
"	Mrs. Sue A. et. al.			"	"	"	"	"	"	"	"	"	"	"	"	"	"	"
"	Louisa B.			First Federal Sav. & Loan Assn.	Sept.	11	1963	A.M. 9.30	Sept.	11	1963	Sept.	13	1963	42 acres in 1500th (Drey) S. W. Dist.	WD	105	592-3-4
"	A. H.			Lauren M. Brack et. al.	Jan.	27	1964	A.M.	Jan.	18	1964	Jan.	27	1964	Lot in Allentown	WD	108	194
"	A. H.			Rebecca Ann (Gipp) Brack	"	"	"	"	"	"	"	"	"	"	"	"	"	"
"	E. B. Per Heir			Mrs. Leo H. Adams	Feb.	3	1964	A.M.	Jan.	-	1964	Feb.	3	1964	Disced Tracts	WD	108	201-2
"	Elton E. et. al.			Joe D. Brooks	Mar.	14	1964	A.M.	Mar.	13	1964	Mar.	16	1964	42 acres in Drey (1505) S. W. Dist.	WA	108	271
"	Mrs. Sue A. et. al.			"	"	"	"	"	"	"	"	"	"	"	"	"	"	"
"	E. B. Per Heir			Mrs. Leo H. Adams	June	6	1966	P.M.	June	4	1966	June	7	1966	Disced tracts in Wilkinson County	WA	110	492-498

Filing Docket and General Index to Realty Deeds and Mortgages—GRANTORS

3

Refer to SUB-INDEX in front portion of Book for Alphabetical Arrangement and Page Reference to Names in this Index

Cott Patented Index Systems.
Manufactured by Geo. D. Barnard Sta. Co., St. Louis, Mo.

GRANTORS FAMILY NAMES	GIVEN NAMES ABCDEFGHIJ	GIVEN NAMES JKLMNO	GIVEN NAMES PQRSTUVWXYZ	GRANTEES	DATE OF FILING				DATE OF INSTRUMENT			DATE OF RECORD			LOCATION OF PROPERTY OR OTHER DESCRIPTION	KIND OF INST'MT	BOOK	PAGE	
					MONTH	DAY	YEAR	HR. M.	MONTH	DAY	YEAR	MONTH	DAY	YEAR					
Adams	B. L., et al.			L. R. Owen				9	June 23	1965	6:15 A.M.	Apr. 21	1965	June 22	1965	Tract in Dry District	968	109	463-4-5
"	Mrs. B. L. et al.			L. R. Owen	"	"	"	"	"	"	"	"	"	"	"	"	"	"	
"	Longe D.			First Federal Savings Bank	May 21	1966	AM	10	May 12	1966		May 8	1966			Tract in Dry District	50	118	442-57
"	Lucille Dougherty et al.			James Dougherty	Nov. 15	1966	AM	9	-	-	-	Nov. 16	1966			30 acres in 327 1/2 E. M. District	718	111	392-4
"	B. H.			Bank of Sudley	3	22	1967	AM	9	-	-	-	-	-	-	Buyson Direct Tracts in James Wilkinson	78	67	105
"	B. H.			Bank of Sudley	3	6	1968	PM	9	-	-	3	6	1968		"	78	68	86
"	Ascor et al			Robert R. Nesbitt	Feb 10	1969	AM	9	Aug 5	1964		Feb 10	1969			Lot in Junction	WD	115	523
"	arise c. et al			"	"	"	"	"	"	"	"	"	"	"	"	"	WD	116	523
"	Mr E. E.			Walnut Creek Baptist Church	May 28	1969	AM	9	May 23	1969		May 28	1969			2.98 acres 2nd hand dist	900	117	319
"	Eastman Ann			William W. Miller	June 21	1969	AM	9	Dec. 22	1873		June 21	1969			170 acres lot 275 2nd hand dist	682	117	485-6
"	Ordie H.			Walter Naval Store	Dec 13	1969	AM	9	Oct 28	1969		Dec 13	1969			80 3/4 acres 3rd hand dist	TL	119	48-50
"	Mr W. E. et al			S. M. King	July 10	1971	AM	9	Feb 23	1937		July 10	1971			170 28/100 acres Wilkinson + James center	900	122	657
"	W. E. Jr + J. O.			Don D. Smith	July 26	1971	PM	2	Jan 20	1963		July 26	1971			Lot in Alletown	WD	123	33
"	Mr Sam et al			Wade Payne	Oct 12	1971	AM	11:45	Aug 23	1971		Oct 12	1971			1 acre 372nd hand dist. DM	WD	123	355-6
"	Sammy E. et al			"	"	"	"	"	"	"	"	"	"	"	"	"	"	"	"
"	W. E. Jr et al			Samuel M. King	Nov 19	1971	AM	9	-	1971		Nov 15	1971			170.28 acres Wilkinson + James center	WD	123	543-544

Filing Docket and General Index to Realty Deeds and Mortgages — GRANTORS

COTT FAMILY NAME INDEX No. 1-Split
Copyright 1933 A122559

☞ Open at Proper Tab according to First Letter or Letters of
Name and refer to Buff Sub-Index sheet for page reference.

Made by The Cott Index Company, Columbus, Ohio
Foote & Davies, Inc., Atlanta, Georgia

(3)

GRANTORS FAMILY NAMES	GIVEN NAMES ABCDEFGHIJ	GIVEN NAMES KLMNO	GIVEN NAMES PQRSTUVWXYZ	GRANTEES	DATE OF FILING				DATE OF INSTRUMENT			DATE OF RECORD			LOCATION OF PROPERTY OR OTHER DESCRIPTION	KIND OF INST.	BOOK	PAGE
					Month	Day	Year	Hr. M.	Month	Day	Year	Month	Day	Year				
Adams	John C.	et al		Samuel M. King	Nov	15	1971	9 am			1971	Nov	15	1971	170.28 acres - Wilkinson & Lawrence Counties	WD	123	543-544
"	A. W.	et al		" " "	"	"	"	"	"	"	"	"	"	"	"	"	"	"
"	Les. W.			Maryport pike et al	July	31	1972	9 am	July	11	1972	July	31	1972	Pat in allestown	WD	125	615
"	"	"		Herbert pike et al	"	"	"	"	"	"	"	"	"	"	"	"	"	"
Adams	W. C. Jr.	et al		Robert W. Hedges	Sept.	18	1972	9 am	Aug	31	1972	Sept.	18	1972	104.72 acres - Wilkinson & Lawrence Co.	WD	126	186-8
"	John C.	et al		" " "	"	"	"	"	"	"	"	"	"	"	"	"	"	"
"	Allen W.	et al		" " "	"	"	"	"	"	"	"	"	"	"	"	"	"	"
"	Mrs. E. C.			Calvary Hill ^{Church} Baptist	Oct	19	1972	11:30 am	Sept	-	1972	Oct.	19	1972	1 acre 352nd G.M. Dist.	WD	126	357-358
"	Mary M.			Hersy M. Parker et al	Oct	25	1974	9 am	Oct.	11	1974	Oct.	25	1974	88.6 acres - 23 rd Land Dist.	WD	132	314
"	"	"		Earl Groover et al	"	"	"	"	"	"	"	"	"	"	"	"	"	"
"	Mary M. (Mrs. J. W.)			J. J. Folds et al	Apr.	29	1975	9 PM	Apr.	26	1975	Apr.	29	1975	14.5 acres - 23 rd Land District	WD	134	54
"	"	"		(Mrs. Emma L. Folds) Mrs. J. J. Folds et al	"	"	"	"	"	"	"	"	"	"	"	"	"	"
"	Mrs. Mary M.			Mitchell B. Withers et al	May	20	1975	9 am	May	-	1975	May	20	1975	Quiers hats in Danville	WD	134	167-168
"	"	"		Delores Teresa Withers et al	"	"	"	"	"	"	"	"	"	"	"	"	"	"
"	Mrs. E. C. (Mrs. Leo W.)			Billy James Rogers et al	June	16	1975	3:30 PM	Feb.	25	1975	June	16	1975	Tract - Town of Allestown	WD	134	342
"	"	"		Virginia P. Rogers et al	"	"	"	"	"	"	"	"	"	"	"	"	"	"
"	Iris M. (Mrs. Iris Mae Martin)			J. J. Martin et al	Sept.	2	1975	11:45 am	Sept.	2	1975	Sept	2	1975	1/2 undivided interest in tract in Garden	WD	135	221-222

Filing Docket and General Index to Realty Deeds and Mortgages — GRANTORS

REG. U. S. PAT. OFFICE *Cott* County Indexes Since 1888 An Identifying Trade Mark

Open at Proper Tab according to First Letter or Letters of Name and refer to Buff Sub-Index sheet for page reference.

COTT FAMILY NAME INDEX No. 1-SPLIT © 1948
Made By The Cott Index Company, Columbus, Ohio
Mfg. Cott Patent Index Systems

(3)

GRANTORS FAMILY NAMES	GIVEN NAMES ABCDEFGHIJ	GIVEN NAMES JKLMNO	GIVEN NAMES PQRSTUVWXYZ	GRANTEES	DATE OF FILING				DATE OF INSTRUMENT			DATE OF RECORD			LOCATION OF PROPERTY OR OTHER DESCRIPTION	KIND OF INST.	BOOK	PAGE
					Month	Day	Year	Hr. M.	Month	Day	Year	Month	Day	Year				
Adams	G. J.			Bertha J. Adams	June	14	1978	2 PM	Sept	30	1939	June	14	1978	6 3/4 acres - Wallace Traction ^{Janey City} Dist.	Deed	147	134-136
"	Bertha J.			Paul Chambliss Deane Electric	June	14	1978	7 PM 7:30	Sept	19	1941	June	14	1978	6 3/4 acres - Wallace Traction ^{Janey City} Dist.	Deed	147	140-142
"	Frank J.			Membership Corp. Inc	Oct	12	1978	5 PM	Oct	3	1978	Oct	12	1978	Legit J-way	Inst	148	339
"	Bill F. + Barbara M.			Michael E. Veal	Mar.	19	1979	5 PM	Mar.	14	1979	Mar.	19	1979	Lot - Holiday Hills	Inst	149	678-679
"	Joseph W. Perkins			Mary A. Brown	July	12	1979	1:00 PM	July	9	1979	July	12	1979	50 acres - Turkey Creek Dist.	Inst	151	166-167
"	Venice L., et al			Jerry R. Thomas, et al	Aug	22	1980	9 AM	Aug	-	1980	Aug	22	1980	Lot - 1505 th (Lvey) Blvd	Inst	155	84
"	" " " "			Connie Thomas, et al	"	"	"	"	"	"	"	"	"	"	"	"	"	"
"	Frank J. Sr.			D. C. Hardie et al	Mar	27	1981	11:30 AM	Mar	27	1981	Mar	27	1981	Lot - 331 st (Lanah) & m. dist	Inst	157	147
"	" " "			Mrs. Agnes E. Hardie et al	"	"	"	"	"	"	"	"	"	"	"	"	"	"
"	Mrs. W. C. et al			Mrs. P. D. Pope	Nov	30	1981	5 PM	Feb	23	1937	Nov	30	1981	18.5 acres - ^{Wilkinson & Laurens} (Turkey Creek District)	Inst	159	611
"	Richard			Merchants + Farmers Bank	Feb	21	1983	9 AM	Feb	14	1983	Feb	24	1983	Notified Change ^{1505th} 10/1/1970	Inst	161	27-29
"	Frank	A. D. A.		Mary B + William L. Anderson	May	12	1983	10:30 AM	May	12	1983	May	12	1983	Lot 4 T-121, Sect 25, Tract "F" ^{Holiday Hills}	Inst	164	557
"	Billy F + Barbara J.			Michael E. Veal	Aug	24	1983	2 PM	July	29	1983	Aug	30	1983	Lot M-57, Sec 10, Tract B - 1505 th Lvey	Inst	165	661-662
"	R. L.			L. D. Adams a/k/a Lonzia D. Adams	Sept	2	1983	3 AM	Aug	31	1983	Sept	9	1983	25 acres - 5 th Land Dist	Inst	166	6-7
"	Hella Mae executor			L. D. Adams	Sept	2	1983	3 PM	Aug	31	1983	Sept	9	1983	25 acres - 5 th Land Dist (Old Hudson Pl)	Inst	166	8
"	Brenda Sue as admin. et al			The Citizens + Southern Bank of Millersville	Sept	19	1983	9 AM	Sept	14	1983	Sept	22	1983	Lot M-53, Sec 6; 1505 th Lvey Blvd	Inst	166	88-90
"	Kathy			Martha Jean Taylor	Feb	6	1984	9 AM	Jan	5	1984	Feb	27	1984	Lot C-11, Sec 13; Tract F 1505 Lvey Blvd, 5 th Land Dist.	Inst	167	329

Filing Docket and General Index to Realty Deeds and Mortgages — GRANTORS

(3)

REG. U. S. PAT. OFFICE *Chas. McCall* County Indexes Since 1888 An Identifying Trade Mark

Open at Proper Tab according to First Letter or Letters of Name and refer to Buff Sub-Index sheet for page reference.

COTT FAMILY NAME INDEX No. 1-SPLIT © 1948 Made By The Cott Index Company, Columbus, Ohio Mfg. Cott Patent Index Systems

GRANTORS FAMILY NAMES	GIVEN NAMES ABCDEFGHIJ	GIVEN NAMES JKLMNO	GIVEN NAMES PQRSTUVWXYZ	GRANTEES	DATE OF FILING				DATE OF INSTRUMENT			DATE OF RECORD			LOCATION OF PROPERTY OR OTHER DESCRIPTION	KIND OF INST.	BOOK	PAGE
					Month	Day	Year	Hr. M.	Month	Day	Year	Month	Day	Year				
Adams	Betty G.			Oceone Electric Membership Corp	Mar	13	1985	1:15 pm	Dec	18	1984	Mar	13	1985	Right of way	Case	171	490
"	(aka Mrs. E.C.) per																	
"	Mrs. Lee W. Executor			Citizens & Southern Bank, Dublin	May	31	1985	9 am	May	17	1985	May	30	1985	Deed of gift December 2, 1986	381D	172	207-213
"	(aka Mrs. E.C.) per																	
"	Mrs. Lee W. Executor			Allenton Methodist Church	Aug	9	1985	9 am	Aug	7	1985	Aug	13	1985	0.10 acre - L&G 99; 23 rd Land Dist	Executors Deed	172	687-688
"	Gean			Charles H. Adams	Aug	13	1985	12 noon	June	20	1985	Aug	16	1985	Lot # T-56, Sec 1 1505 th Hwy Wm S	WD	172	724
"	Charles H.			Charles H. Adams et al	Aug	13	1985	12 noon	June	21	1985	Aug	16	1985	Lot # T-56, Sec 1 1505 th Hwy Wm S	WD	172	725
"	"			Jaqueline M. Adams et al	"	"	"	"	"	"	"	"	"	"	"	"	"	"
"	Charles H. & Jacqueline M.			Pico-Way Quality Homes, Inc	Aug	13	1985	12 noon	June	21	1985	Aug	16	1985	Lot # T-56, Sec 1 1505 th Hwy Wm S	D 3D	172	726-730
"	C. H.			Oceone Electric Membership Corp.	Sept	20	1985	1:15 pm	Aug	7	1985	Sept	25	1985	Right of way	Case	173	132
"	Annette B. per			Mary A. Stevens et al	Oct	22	1985	9 am	Oct	14	1985	Oct	23	1985	0.73 acres - 48.24 acres - 3 23 rd Land Dist	Executors Deed	173	320
"	"			Amy A. Hill et al	"	"	"	"	"	"	"	"	"	"	"	"	"	"
"	"			Sammy Eugene Adams et al	"	"	"	"	"	"	"	"	"	"	"	"	"	"
"	Sammy Eugene et al			Donald Wade & Elaine W. Payne	Oct	22	1985	9 am	Oct	14	1985	Oct	23	1985	1.25 acres - 532 Wm S	W.D	173	321
"	L.D.			Oceone Electric Membership Corp.	Feb	19	1986	1:40 pm	Feb	13	1986	Feb	19	1986	Right of way	Case	174	501
"	Ganic B. et al			Charita Lee Billie et al	Mar	4	1986	9:30 am	Sept	19	1986	Nov	4	1986	1 acre - 327 th (Linton) Wm S	WD	174	561-563
"	"			Willie F. Billie et al	"	"	"	"	"	"	"	"	"	"	"	"	"	"
"	Mrs. Lee W. (aka Mrs. E.C.)			Day Wood Co., Inc	Dec	2	1986	3:30 pm	Dec	1	1986	Dec	5	1986	3 tracts - 5.95 ac 49.105 ac (Wilkinson) Wm S	Deeds	178	53-57
"	Mrs. Lee W. (aka Mrs. E.C.)			Virginia W. Wilkins	Dec	3	1986	3:30 pm	Dec	1	1986	Dec	5	1986	1/4 ud in divers tracts	Deeds	178	59

Filing Docket and General Index to Realty Deeds and Mortgages — GRANTORS

REG. U. S. PAT. OFFICE *Chambers* County Indexes Since 1888 An Identifying Trade Mark

Open at Proper Tab according to First Letter or Letters of Name and refer to Buff Sub-Index sheet for page reference.

COTT FAMILY NAME INDEX NO. 1-SPLIT © 1949
MADE BY THE COTT INDEX COMPANY, COLUMBUS, OHIO
MFG. COTT PATENT INDEX SYSTEMS

(3)

GRANTORS FAMILY NAMES	GIVEN NAMES ABCDEFGHIJ	GIVEN NAMES KLMNOPQ	GIVEN NAMES RSTUVWXYZ	GRANTEES	DATE OF FILING				DATE OF INSTRUMENT			DATE OF RECORD			LOCATION OF PROPERTY OR OTHER DESCRIPTION	KIND OF INST.	BOOK	PAGE
					Month	Day	Year	Hr. M.	Month	Day	Year	Month	Day	Year				
Adams				Garie W. Sittaker	Dec	2	1986	3:30 pm	Dec	1	1986	Dec	5	1986	1/4 undivided acres tract	Executed	178	60-62
"				Herbert E. White, Jr. estate	Dec	2	1986	3:30 pm	Dec	1	1986	Dec	5	1986	1/4 undivided acres tract	Executed	178	63-65
"				James E. White	Dec	2	1986	3:30 pm	Dec	1	1986	Dec	5	1986	1/4 undivided acres tract	Executed	178	66-68
"				Mrs. Gerald L. (McLoud) Lips	Dec	2	1986	3:30 pm	Dec	1	1986	Dec	5	1986	1/4 undivided acres tract	Executed	178	69-71
"				Cherry W. Morgan	Dec	2	1986	3:30 pm	Dec	1	1986	Dec	5	1986	1/4 undivided acres tract	Executed	178	72-74
"				James C. Worthington	Dec	2	1986	3:30 pm	Dec	1	1986	Dec	5	1986	1/2 undivided acres tract	Executed	178	75-77
"				Evelyn M. Tibson	Dec	2	1986	3:30 pm	Dec	1	1986	Dec	5	1986	1/32 undivided acres tract	Executed	178	78-80
"				Ruby Hall Napier	Dec	2	1986	3:30 pm	Dec	1	1986	Dec	5	1986	43.55 acres - 22 nd Land Dist	Executed	178	91-95
"				Arthur Cecil Adams	Dec	2	1986	3:30 pm	Dec	1	1986	Dec	5	1986	66 acres - 22 nd Land Dist	Executed	178	96-97
"				John C. Warrick	Dec	2	1986	3:30 pm	Dec	1	1986	Dec	5	1986	60 acres - 22 nd Land Dist	Executed	178	98-99
"				Billy J. & Virginia Rogers	Dec	3	1986	3:30 pm	Dec	1	1986	Dec	5	1986	60.08 acres - 22 nd Land Dist	Executed	178	102-103
"				John Oscar Adams	Dec	2	1986	3:30 pm	Dec	1	1986	Dec	5	1986	136.96 acres - 352 nd JMD	Executed	178	104-105
"				John County Bank	Dec	15	1986	9 am	Nov	28	1986	Dec	16	1986	130.96 acres - 352 nd JMD	Executed	178	235-236
"				Haywood Co., Inc	Feb	20	1987	1 pm	Feb	20	1987	Feb	20	1987	130.96 acres - 352 nd JMD	Deed	179	234-236
"				Dorothy B. Jarrick	Mar	4	1987	10:15 am	Feb	27	1987	Mar	5	1987	30 acres - 327 th Sherrinton JMD	Deed	179	334
"				Betty W. Ennis	Aug	17	1987	3:30 pm	Aug	14	1987	Aug	20	1987	Lt # C-18, Sec 13, Tract E	Executed	181	308
"				Allen M. Church	Oct	29	1987	9 am	Sept	28	1987	Oct	29	1987	10 acres - 2299; 23 rd 20	Executed	182	126-127

Filing Docket and General Index to Realty Deeds and Mortgages — GRANTORS

(3)

REG. U. S. PAT. OFFICE *ChumCott* County Indexes Since 1888 An Identifying Trade Mark

Open at Proper Tab according to First Letter or Letters of Name and refer to Buff Sub-Index sheet for page reference.

COTT FAMILY NAME INDEX NO. 1-SPLIT © 1949 MADE BY THE COTT INDEX COMPANY, COLUMBUS, OHIO MFG. COTT PATENT INDEX SYSTEMS

GRANTORS FAMILY NAMES	GIVEN NAMES ABCDEFGH	GIVEN NAMES IJKLMNO	GIVEN NAMES PQRSTUWXYZ	GRANTEES	DATE OF FILING				DATE OF INSTRUMENT			DATE OF RECORD			LOCATION OF PROPERTY OR OTHER DESCRIPTION	KIND OF INST.	BOOK	PAGE
					Month	Day	Year	Hr. M.	Month	Day	Year	Month	Day	Year				
Adams	A.W.			Oceana E.M.C.	Mar	30	1988	11 am	Feb	17	1988	Mar	31	1988	Right of way	East- meat	183	586
"	A.W.			Delores H. King	June	30	1988	11:10 am	June	3	1988	June	20	1988	170-28 Acres - Wilkinox & Lawrence Co.	D.D	184	545- 547
"	Jack D.			Oceana E.M.C.	Jan	9	1989	11:20 am	Dec	20	1988	Jan	12	1989	Right of way	East- meat	187	628
"	Betty G.			M.O. Driskell, Jr. et al	July	21	1989	11:10 am	May	13	1983	July	27	1989	331 Lot 3 of July 21, 1989	331 D	190	346- 348
"	"			M.O. Driskell, Jr. et al	"	"	"	"	"	"	"	"	"	"	"	"	"	"
"	Betty G.			M.O. Driskell, Jr. et al	July	21	1989	11:10 am	July	13	1989	July	27	1989	SD recorded Bk 190 - pg 346-8	Case, SD	190	349
"	"			M.O. Driskell, Jr. et al	"	"	"	"	"	"	"	"	"	"	"	"	"	"
"	Jack D. & Sue L.			First Nat'l Bank of Barren County	Feb	12	1990	9 am	Feb	9	1990	Feb	13	1990	1505 D 1505 D 331	1505 D 331	193	246- 247
"	Betty G. (now Norris)			Ray Steele Norris	Mar	13	1990	10:40 am	Mar	12	1990	Mar	13	1990	1505 D 331 L#TW-45, Sec 25, Tract I	1505 D 331 DWD	193	465
"	Jack D. & Sue L.			2 Le Gordon Bank	May	15	1990	4 am	May	8	1990	May	21	1990	L#W-1, Sec 15, Tract B, 1505 & 1506	1505 D 331 D	194	291- 293
"	Luiza D. & James S.			Oceana E.M.C.	July	5	1990	9:45 am	June	9	1990	July	5	1990	Right of way	East- meat	195	32
"	Elizabeth Ann Green			Shepherd Bros. Zimser Co., Inc	July	19	1990	11:25 am	July	18	1990	July	24	1990	2 tracts - 332 nd DMD - 2 nd D	1505 D 331 D	195	176- 179
"	James D. & James S.			Robins Federal Credit Union	July	23	1990	9 am	July	17	1990	July	26	1990	L#W-16, Sect 490ac	1505 D 331 D	195	193- 197
"	Ann M. et al			Shepherd Bros. Zimser Co., Inc	July	31	1990	4:30 pm	July	18	1990	Aug	1	1990	2 tracts - 332 nd DMD	1505 D 331 D	195	291- 294
"	L.D.			Wilkinox County, Ga	Aug	8	1990	9:30 am	Mar	23	1990	Aug	8	1990	C R #17	R WD	195	385- 386

This Index approved and adopted for use in the Counties of Georgia pursuant to the Act approved August 8, 1916, providing for uniform records throughout the State.

Filing Docket and General Index to Realty Deeds and Mortgages—GRANTORS

Refer to SUB-INDEX in front portion of Book for Alphabetical Arrangement and Page Reference to Names in this Index

Cott Patented Index Systems. Owned and manufactured by Walker, Evans & Cogswell Co., Charleston, S. C.

N. B.—This system of indexing is patented, and same covers both the Sub-Index and sheets comprising the General Index. The Loose Leaf Binder is also patented, both being the patents of C. M. COFF, Walker, Evans & Cogswell Co., of Charleston, S. C., are owners of these patents and furnish these Sheets and Binders in North Carolina, South Carolina, Georgia, Florida and Alabama.

GRANTORS FAMILY NAMES	GIVEN NAMES A B C D E F G H	GIVEN NAMES I J K L M N O	GIVEN NAMES P Q R S T U V W X Y Z	GRANTEES	DATE OF FILING				DATE OF INST'MT			DATE OF RECORD			LOCATION OF PROPERTY OR OTHER DESCRIPTION	Kind of Inst'mt	Book	Page
					Month	Day	Year	Hour	Month	Day	Year	Month	Day	Year				
Aycock	A. L. B.			Irwinton Bank	Nov	5	1921	p.m.	Oct	27	1921	Nov	7	1921	50 acres Bloodworth Dist.	M.D.	42	79
"	B. H.			I. B. Stinson	"	11	1922	"	Nov	1	1922	"	14	1922	170 acres Bridger Place	D.P.S.	42	183
"	B. H. (J.W.)	et al	Gordon	Masonic Realty Co. Inc.	Feb	19	1925	a.m.	Oct	15	1919	Feb	24	1925	Masonic Bldg. Gordon Ga.	W.D.	31	253
"	A. L. B.			Irwinton Bank	Mch	2	"	p.m.	Mch	2	1925	Mch	2	"	50 acres Bloodworth Dist.	W.D.	40	339
"	B. H. et al			Georgia Southern Power Co	Dec	18	1928	a.m.	Aug	24	1928	Dec	29	1928	100 foot strip of lot 12 & 13, 5th Dist.	Ease	41	220
"	B. H.			Wilkinson County Bank	Feb	8	1928	a.m.	Feb	7	1928	Feb	8	1928	170 acres in James Dist.	D.P.S.	42	518
"	B. H.			"	Jan	14	1929	"	Jan	15	1929	Jan	14	1929	120 acres in James Dist.	D.P.S.	47	29
"	B. H.			"	Dec	2	"	"	Nov	29	"	Dec	2	"	170 acres in James Dist.	D.P.S.	47	89
"	B. H.			"	Feb	14	1930	"	Feb	13	1930	Feb	15	1930	170 acres in James Dist.	D.P.S.	47	105
"	B. H.			"	"	28	1931	"	"	26	1931	"	28	1931	170 acres in James Dist.	D.P.S.	47	105
"	W. L. Adams			A. L. Johnson	July	13	"	"	June	2	"	July	13	"	140 acres Romah Dist.	Adm-Deed	50	213
"	B. J.			Mollie Aycock	Dec	31	1933	a.m.	April	4	1903	Jan	1	1934	77 acres in 4th District	M.D.	50	526
"	Jessie H.			B. J. Aycock	"	"	"	"	Jan	1891	Jan	1	"	"	137 acres Romah Aycock place	Adm-Deed	50	525-26
"	Jessie M.			Jan I. Aycock	"	"	"	"	Dec	12	1899	Jan	1	1934	35 acres 1/4 interest in Romah Aycock place	M.D.	50	526
"	Bell Hill			Land Bank Commission	Jan	30	1934	"	Jan	26	1937	Jan	31	"	170 acres in James Dist.	D.P.S.	42	183
"	W. B.			W. B. Richardson	Oct	5	1936	a.m.	Oct	5	1936	Oct	5	1936	100 acres in James Dist.	D.P.S.	42	183

Filing Docket and General Index to Realty Deeds and Mortgages—GRANTORS

Refer to SUB-INDEX in front portion of Book for Alphabetical Arrangement and Page Reference to Names in this Index.

Cott Patented Index Systems.
Manufactured by Geo. D. Barnard Sta. Co., St. Louis, Mo.

(5)

GRANTORS FAMILY NAMES	GIVEN NAMES A B C D E F G H	GIVEN NAMES I J K L M N O	GIVEN NAMES P Q R S T U V W X Y Z	GRANTEES	DATE OF FILING				DATE OF INSTRUM'T			DATE OF RECORD			LOCATION OF PROPERTY OR OTHER DESCRIPTION	KIND OF INST'M'T	BOOK	PAGE
					MONTH	DAY	YEAR	HR. M.	MONTH	DAY	YEAR	MONTH	DAY	YEAR				
Aycock	A. L. B.			Irwinton Bank	2/19/17			2pm	Feb 14	1917	Feb 19	1917		M Deed	26	165		
Aycock	A. L. B.			Irwinton Bank	2/10/15			2 pm	Jan 2	1915	Feb 10	1915		M Deed	20	621		
Aycock	A. L. B.			Irwinton Bank	12/ 11/ 16/			2 pm	Nov 1	1916	Dec 11	1916		M Deed	26	123		
Aycock	Annie L			Irwinton Bank	8 / 26 / 13			2pm	Nov 26	1913	Nov 26	1913		M Deed	20	527		
Aycock	A. L. B.			C. L. Smith	1 / 16 / 15			2 pm	Jan 14	1918	Jan 16	1918		M Deed	26	236		
Aycock	Annie			J. S. Spence	1 / 24 / 10			2pm	Jan 18	1910	Jan 24	1910		M Deed	11	582-		
Aycock		Irene		I. B. Stinson	2 / 15/ 13			2 pm	Feb 4	1913	Feb 15	1913		M Deed	20	484		
Aycock	Burden			Central R. R. Co					Mar 11	1842	May 15	1890		Deed	K	259		
Aycock	B. J			U. W. Hall					Oct 28	1907	Oct 29	1907		Deed	Ym	148		
"	B. J.			Mrs. Frances Hall	Jan. 5	1909	8 A.M.		Aug. 17	1908	Jan. 5	1909		"	17	3		
"	A. L. B.			Mrs. Mollie Stevens	Nov. 30	1909	2 P.M.		Nov. 27	1909	Nov. 30	1909		"	11	562		
"	Annie L. B.			W. A. Deason	Jan. 4	1910	2 P.M.		Jan. 3	1910	Jan. 3	1910		"	16	279		
"	Annie			A. J. Deason	Jan. 24	1910	2 P.M.		Jan. 19	1910	Jan. 24	1910		"	17	409		
"	B. J.			J. H. Loyd	July 5	1910	8 A.M.		Jan. 4	1910	July 5	1910		"	17	81		
"	M. A + B. J.			U. W. Hall	Sept. 19	1913	2 P.M.		Sept. 3	1910	Sept. 20	1913		"	23	70		
"	M. A + B. J.			Mrs. Frances Hall	Sept. 19	1913	2 P.M.		Sept. 3	1910	Sept. 20	1913		"	23	69		

Filing Docket and General Index to Realty Deeds and Mortgages—GRANTORS

Refer to SUB-INDEX in front portion of Book for Alphabetical Arrangement and Page Reference to Names in this Index.

Cott Patented Index Systems.
Manufactured by Geo. D. Barnard Sta. Co., St. Louis, Mo.

(5)

GRANTORS FAMILY NAMES	GIVEN NAMES A B C D E F G H	GIVEN NAMES I J K L M N O	GIVEN NAMES P Q R S T U V W X Y Z	GRANTEES	DATE OF FILING				DATE OF INSTRUM'T			DATE OF RECORD			LOCATION OF PROPERTY OR OTHER DESCRIPTION	KIND OF INST'M'T	BOOK	PAGE
					MONTH	DAY	YEAR	HR. M.	MONTH	DAY	YEAR	MONTH	DAY	YEAR				
Aycock,		Irene		J. B. Stinson	Nov.	26	1913	8.A.M.	Nov.	22	1913	Nov.	26	1913	Deed	V	353	
"	Mrs.	Irene		C. H. Sapp	Nov.	20	1917	8.A.M.	Nov.	15	1917	Nov.	20	1917	"	30	84	
"	A.L.B.			Durwinton Bank	Oct.	28	1920	2 P.M.	Oct.	28	1920	Oct.	28	1920	Real Estate	M.D.	26	468
"		M.A.		M.A. Aycock					Jan.	3	1876	Jan.	4	1876	Homestead Per Platte	H.S.	H.S.	27980
"	W.D.			Southern Bell Telephone & Tel Co	Jan	24	1938	9 am	July	9	1937	Feb	2	1932	Right of way for line	Permit	59	411
"	B. J. (J)			Thomas Smallwood	Nov	7	"	"	Jan	9	1869	Nov	7	1928	50 acres in 331st dist.	Deed	57	263
"	B. H.			Lee W. Pennington	Feb	20	1942	9 P.M.	Feb	20	1943	Feb	20	1943	30.000 Land Parcel on	Deed	67	437
"	B. H.			Georgia Power Co	Oct.	4	1942	9 am	Aug	24	"	Oct	9	"	Right of way	Grant	67	536
"	W.D.			Wilkinson County Bank	May	17	1947	"	May	16	1947	May	17	1947	100.000 Land in Bloodworth &	DP	75	290
"	Leon			L. E. Pace	Jan	1	1948	10 P.M.	Jan	1	1948	Jan	1	1948	Lot 15 in Block 2 in 1st Dist (4th Dist)	Deed	75	500-501
"	Leon			J. L. Hardie	"	5	"	10 A.M.	Dec	10	1947	Jan	5	"	Lot 15 in Block 2 in 1st Dist	WD	77	504
"	Leon J.			Georgia Loan & Trust Co 2d	Sept	26	1948	9 P.M.	Sept	25	1948	Sept	28	1948	300.000 Land in 1st Dist (4th Dist)	Deed	75	502
"	J. W.			J. J. Stevens Jr	Nov	3	1948	9 AM	Nov	2	"	Nov	3	"	300.000 Land in 1st Dist (4th Dist)	Deed	75	502
"	W. D.			Wilkinson County Bank	Nov	28	1949	9 am	Nov	26	1949	Nov	28	1949	101 1/2 acres Bloodworth Dist	DP	75	577
"	J. W.			J. T. Stevens Jr	Aug	1	1950	3 pm	Aug	1	1950	Aug	4	1950	3 acres in 328 9th Dist	WD	82	360
"	Leon J.			E. E. Lavender	Feb	1	1951	9 am	Jan	22	1951	Feb	10	1951	Lot in 1st Dist	WD	82	493

Filing Docket and General Index to Realty Deeds and Mortgages—GRANTORS

Refer to SUB-INDEX in front portion of Book for Alphabetical Arrangement and Page Reference to Names in this Index

Cott's Patented Index Systems,
Manufactured by Geo. D. Barnard Sta. Co., St. Louis, Mo.

(5)

GRANTORS FAMILY NAMES	GIVEN NAMES ABCDEFGH	GIVEN NAMES IJKLMNO	GIVEN NAMES PQRSTUVWXYZ	GRANTEES	DATE OF FILING				DATE OF INSTRUMENT			DATE OF RECORD			LOCATION OF PROPERTY OR OTHER DESCRIPTION	KIND OF INST'MT	BOOK	PAGE
					MONTH	DAY	YEAR	HR. M.	MONTH	DAY	YEAR	MONTH	DAY	YEAR				
Aycock	W. G.			Georgia Kaatin co.	Mar	19	1952	3 pm	Mar	29	1949	Mar	25	1952	100 acs Bloodworth dist	Min. Cont.	85	370-2
"	Leon J.			Cecil L. Eady et al	Apr	8	"	am	Mar	25	1952	Apr	18	"	Lat in Gordon	Cont.	89	20-1
"	"	"	"	Damon A. Cathy et al	"	"	"	"	"	"	"	"	"	"	"	"	"	"
"	"	"	"	Aiken Loan & Security Co	Aug	16	"	am	Aug	1	"	Aug	20	"	Lat in Gordon	Cont.	83	103-5
"	W. G.			Edgar Brathen co	Sept	16	"	"	Sept	14	"	Sept	14	"	100 acs 4th Land Dist	Cont.	89	120-1
"	W. G.			Minerals & Chemicals Corp	Oct	18	1954	4 pm	"	16	1954	Oct	19	1954	Right of Way	Con.	93	147-8
"	B. H. et al			William County	Aug	6	1955	9 am	July	13	1955	Aug	9	1955	" " "	Cont.	93	403-4
"	B. H.			William County	Dec	12	"	"	Dec	7	"	Dec	12	"	Right of Way	Cont.	93	403-4
"	B. H.			Apex Engineering Corp.	July	30	1968	9 am	Mar	14	1959	July	30	1968	175 acs 331st dist 8m.	Min. Cont.	115	209-12
"	B. H. per Executor			Leon J. Aycock et al	May	19	1969	9 am	May	1	1969	May	19	1969	174 1/4 acs 331st dist 8m	Cont.	117	264-5
"	"	"	"	Leo Bell Aycock Bank et al	"	"	"	"	"	"	"	"	"	"	"	"	"	"
"	"	"	"	Clara Aycock Deanna et al	"	"	"	"	"	"	"	"	"	"	"	"	"	"
"	"	"	"	Anna Mae Aycock Branch et al	"	"	"	"	"	"	"	"	"	"	"	"	"	"
"	"	"	"	Mary Lou Aycock Smith et al	"	"	"	"	"	"	"	"	"	"	"	"	"	"
"	"	"	"	Gen Aycock Helms et al	"	"	"	"	"	"	"	"	"	"	"	"	"	"
"	"	"	"	Lomer S. Aycock et al	"	"	"	"	"	"	"	"	"	"	"	"	"	"

(Released See 89-210)

Filing Docket and General Index to Realty Deeds and Mortgages — GRANTORS

(5)

COTT FAMILY NAME INDEX No. 1-Split
Copyright 1933 A122559

Open at Proper Tab according to First Letter or Letters of Name and refer to Buff Sub-Index sheet for page reference.

REG. U. S. PAT. OFFICE *Chemical* County Indexes Since 1888
An Identifying Trade Mark

GRANTORS FAMILY NAMES	GIVEN NAMES ABCDEFGHIJ	GIVEN NAMES KLMNO	GIVEN NAMES PQRSTUVWXYZ	GRANTEES	DATE OF FILING				DATE OF INSTRUMENT			DATE OF RECORD			LOCATION OF PROPERTY OR OTHER DESCRIPTION	KIND OF INST.	BOOK	PAGE
					Month	Day	Year	Hr. M.	Month	Day	Year	Month	Day	Year				
<i>aycock</i>				<i>anna maragosh Brundel</i>	<i>Apr</i>	<i>17</i>	<i>1973</i>	<i>10</i>	<i>Mar</i>	<i>-</i>	<i>1977</i>	<i>Apr</i>	<i>17</i>	<i>1973</i>	<i>25.2000 371st St & 1st St</i>	<i>WO</i>	<i>127</i>	<i>589-592</i>
"				<i>Charles E. Brundel</i>	"	"	"	"	"	"	"	"	"	"	"	"	"	"
"				<i>anna mar aycock Brundel</i>	"	"	"	"	"	"	"	"	"	"	"	"	"	"
"				<i>Charles E. Brundel</i>	"	"	"	"	"	"	"	"	"	"	"	"	"	"
"				<i>anna mar aycock Brundel</i>	"	"	"	"	"	"	"	"	"	"	"	"	"	"
"				<i>Charles E. Brundel</i>	"	"	"	"	"	"	"	"	"	"	"	"	"	"
"				<i>anna mar aycock Brundel</i>	"	"	"	"	"	"	"	"	"	"	"	"	"	"
"				<i>Charles E. Brundel et al</i>	<i>Mar</i>	<i>23</i>	<i>1974</i>	<i>9:30 am</i>	<i>Jan</i>	<i>-</i>	<i>1974</i>	<i>Mar</i>	<i>23</i>	<i>1974</i>	<i>531st St (amb) S.M.D. Undivided interest in tract in</i>	<i>WO</i>	<i>130</i>	<i>436-437</i>
"				<i>Mae A. Brundel et al</i>	"	"	"	"	"	"	"	"	"	"	"	"	"	"
"				<i>Charles E. Brundel et al</i>	"	"	"	"	"	"	"	"	"	"	"	"	"	"
"				<i>Mae A. Brundel et al</i>	"	"	"	"	"	"	"	"	"	"	"	"	"	"
"				<i>V. J. Hutcheson</i>	<i>July</i>	<i>28</i>	<i>1977</i>	<i>9 AM</i>	<i>July</i>	<i>26</i>	<i>1977</i>	<i>July</i>	<i>28</i>	<i>1977</i>	<i>31st St & 1st St S.M.D. WO 143</i>			<i>652-654</i>
"				<i>Mary Ann Aycock</i>	<i>Oct.</i>	<i>19</i>	<i>1977</i>	<i>9 am</i>	<i>Oct.</i>	<i>11</i>	<i>1977</i>	<i>Oct.</i>	<i>19</i>	<i>1977</i>	<i>2 1/2 undivided interest - 3/4 acre - City of Swinton</i>	<i>WO</i>	<i>144</i>	<i>504-505</i>
"				<i>and Loan Association of Swinton</i>	<i>Oct.</i>	<i>19</i>	<i>1977</i>	<i>9 am</i>	<i>Oct.</i>	<i>11</i>	<i>1977</i>	<i>Oct.</i>	<i>19</i>	<i>1977</i>	<i>3 1/2 acre City of Swinton</i>	<i>WO</i>	<i>144</i>	<i>506-508</i>
"				"	"	"	"	"	"	"	"	"	"	"	"	"	"	"
"				<i>Bobby R. Doolittle Jr et al</i>	<i>Mar</i>	<i>13</i>	<i>1981</i>	<i>4:50 PM</i>	<i>Mar</i>	<i>4</i>	<i>1981</i>	<i>Mar</i>	<i>13</i>	<i>1981</i>	<i>1/2 acre - City of Swinton</i>	<i>WO</i>	<i>157</i>	<i>25-26</i>
"				<i>Melody D. Doolittle et al</i>	"	"	"	"	"	"	"	"	"	"	"	"	"	"
"				<i>Jake + Dot Riner</i>	<i>Nov</i>	<i>10</i>	<i>1982</i>	<i>4 PM</i>	<i>Nov</i>	<i>10</i>	<i>1982</i>	<i>Nov</i>	<i>10</i>	<i>1982</i>	<i>2 tracts - Town of Swinton</i>	<i>Agreement</i>	<i>163</i>	<i>170-171</i>
"				<i>Dixie Kaolin Company</i>	<i>May</i>	<i>3</i>	<i>1983</i>	<i>9 AM</i>	<i>July</i>	<i>13</i>	<i>1982</i>	<i>May</i>	<i>5</i>	<i>1983</i>	<i>98.8 acres - 331st St & M Dist</i>	<i>Lease</i>	<i>164</i>	<i>459</i>

FILING DOCKET AND GENERAL INDEX TO REALTY DEEDS AND MORTGAGES — GRANTORS

REG. U. S. PAT. OFFICE *Chambers* County Indexes Since 1886 An Identifying Trade Mark

Open at Proper Tab according to First Letter or Letters of Name and refer to Buff Sub-Index sheet for page reference.

COTT FAMILY NAME INDEX NO. 1-SPLIT © 1949
MADE BY THE COTT INDEX COMPANY, COLUMBUS, OHIO
SOLD BY THE CLYDE CASTLEBERRY CO., COVINGTON, GA.

(5)

GRANTORS FAMILY NAMES	GIVEN NAMES ABCDEFGHIJ	GIVEN NAMES JKLMNO	GIVEN NAMES PQRSTUVWXYZ	GRANTEES	DATE OF FILING				DATE OF INSTRUMENT			DATE OF RECORD			LOCATION OF PROPERTY OR OTHER DESCRIPTION	KIND OF INST.	BOOK	PAGE
					Month	Day	Year	Hr. M.	Month	Day	Year	Month	Day	Year				
Aycock	George B.		et al Cornelia L.	Debbie Lumber Co., Inc	Feb	22	1985	9 am	Feb	22	1985	Feb	22	1985	98.8 acres - 331 st Roman HMO	Debbie Deed	171	337- 343
"	Benjamin E.	et al Cornelia L.		Emmanuel Corporation	Sept	18	1987	9:30 am	Aug	25	1987	Sept	21	1987	tract - 331 st Roman	Emmanuel's Deed	181	571- 572
"	Meldon L.		Mary Ann	Leonard D. & Shirley D. Pitt	Apr	13	1988	11:40 am	Apr	8	1988	Apr	15	1988	3/4 acre - Town of Amherst	WD	183	727- 728
"	George B.		Cornelia L.	William Co. Telephone Co., Inc	Sept	15	1988	11 am	Feb	20	1987	Sept	16	1988	Right of way	Cost Deed	185	602- 603
"	George B.		et al Cornelia L.	Charles E. & May A. Branch	Mar	31	1989	2:30 pm	Mar	27	1989	Apr	6	1989	49.4 acres - 331 st Roman HMO	Deed	188	621- 622
"	Ronie Sanders		et al Leon G., Leland	George B. & Cornelia L. Aycock	"	"	"	"	"	"	"	"	"	"	153.8 acres - 331 st Roman HMO	"	"	"
"	George B.		"	William B. & Virginia Aycock Bramley	"	"	"	"	"	"	"	"	"	"	"	"	"	"
"	"		"	Charles E. & Anna Mae Aycock Bramley	"	"	"	"	"	"	"	"	"	"	"	"	"	"
"	Leon G.	et al Electricity		Glossie A. Aycock	Dec	11	1989	4:45 pm	Dec	7	1989	Dec	12	1989	Lot 15 & 16, Bl. C - City of Gordon	Deed	192	308
"	Glossie A.			Leon Meldon Aycock	Dec	11	1989	4:45 pm	Dec	7	1989	Dec	12	1989	Lot 15 & 16, Bl. C - City of Gordon	WD	192	309

Filing Docket and General Index to Realty Deeds and Mortgages—GRANTORS

Refer to SUB-INDEX in front portion of Book for Alphabetical Arrangement and Page Reference to Names in this Index.

Cott Patented Index Systems.
Manufactured by Geo. D. Barnard Sta. Co., St. Louis, Mo.

GRANTORS FAMILY NAMES	GIVEN NAMES A B C D E F G H	GIVEN NAMES I J K L M N O	GIVEN NAMES P Q R S T U V W X Y Z	GRANTEES	DATE OF FILING				DATE OF INSTRUM'T			DATE OF RECORD			LOCATION OF PROPERTY OR OTHER DESCRIPTION	KIND OF INST'MT	BOOK	PAGE	
					MONTH	DAY	YEAR	HR. M.	MONTH	DAY	YEAR	MONTH	DAY	YEAR					
Angles	James Taylor			J. C. Johns					Aug	9	1905		Nov	28	1905		Deed	X	485
Angles	T. J			J. C. Johns					Nov	25	1903		Jan	7	1904		Deed	X	315-16
Angles			T. J	C. H. Richardson					Nov	5	1907		Nov	12	1907		M Deed	5	486
Angles			T. J	J. L. Byington					Oct	18	1906		Feb	20	1907		M Deed	5	464
Angles			T. J	C. H. Richardson				8 3 08	Nov	3	1908		Nov	4	1908		M Deed	5	529
"	J. J.			C. H. Richardson				Nov. 5	1907	2 P.M.	Nov. 5	1907	Nov. 12	1907			Deed	5	486
"			J. J.	Mrs. J. D. Bales				Nov. 30	1909	2 P.M.	Nov. 12	1909	Nov. 30	1909			"	13	281
Angles			Mrs. Mattie et al	Henry A. Walden et al				Nov. 23	1921	2 pm	Nov. 21	1921	Dec. 1	1921		Mining Right.	option	39	37
"	Mrs. Mattie			Isaac Kerva Jones et al				Feb 21	1936	9 AM	Feb 21	1936	Feb 21	1936		(120.2) New Land in 5th Land dist of CO	Deed	52	377-8
"	Mrs. Mattie			Mrs. Isaac Kerva Jones et al				"	"	"	"	"	"	"		"	Deed	"	"
"	J. J.			Wilkinson County Prob				Nov 1	1949	am	Oct 28	1949	Nov 3	1949		Spencer Blount et al \$550	Deed	33	64
"	Laura W et al			N. H. Whitaker				Dec 15	1956	pm	Dec 15	1956	Dec 17	1956		6 1/2 acres 118th dist	Deed	76	158, 686-
"	Mrs. Mattie et al			Oren W. Woody et al				Sept 20	1973	AM	Sept 14	1973	Sept 20	1973		10.56 acres 328th B.M. District	QDC	128	687
"	"		"	Mrs. Clara J. Woody et al				"	"	"	"	"	"	"		"	"	"	"
"	Jeffery et al			Sidney S. Miller				May 30	1977	am	May 28	1977	May 30	1977		1/2 acre 118th dist	Deed	193	687
"	Eleanor et al			"				"	"	"	"	"	"	"		"	"	"	"

Filing Docket and General Index to Realty Deeds and Mortgages—GRANTORS

Refer to SUB-INDEX in front portion of Book for Alphabetical Arrangement and Page Reference to Names in this Index.

Cott Patented Index Systems.
Manufactured by Geo. D. Barnard Sta. Co., St. Louis, Mo.

7

GRANTORS FAMILY NAMES	GIVEN NAMES ABCDEFGHIJ	GIVEN NAMES KLMNO	GIVEN NAMES PQRSTUVWXYZ	GRANTEES	DATE OF FILING				DATE OF INSTRUMENT			DATE OF RECORD			LOCATION OF PROPERTY OR OTHER DESCRIPTION	KIND OF INSTRUMENT	BOOK	PAGE
					MONTH	DAY	YEAR	Hr. M.	MONTH	DAY	YEAR	MONTH	DAY	YEAR				
Angles				Sidney S. Miller	June	14	1978	11	Dec.	18	1977	June	14	1978	4 acres - 327 th L.M.D.	Quit Claim Deed	147	152- 153
"				" " "	"	"	"	"	"	"	"	"	"	"	"	"	"	"
"				Cosley L. Holland, et al	Aug	28	1979	2:15 pm	Aug	28	1979	Aug	28	1979	4 acres - 327 th L.M.D.	BD	188	475- 477-478
"				" " "	"	"	"	"	"	"	"	"	"	"	"	"	"	"
"				Ella L. Holland, et al	"	"	"	"	"	"	"	"	"	"	"	"	"	"
"				" " "	"	"	"	"	"	"	"	"	"	"	"	"	"	"
"				Ocean Electric Membership Corporation	Oct	5	1981	9:30 am	July	1	1981	Oct	5	1981	Right of Way	BD	159	196
"				Ruby J. Granada	Feb	4	1983	4 pm	Feb	2	1983	Feb	4	1983	Right of Way	BD	163	625- 627
"				Wilkinson County Bank	Sept	30	1985	3:30 pm	Sept	30	1985	Oct	3	1985	2.9 acres - 327 th (Hunter) L.M.D.	BD	173	222- 224
"				Martina J. Fountain	May	2	1986	10:50 am	Apr	-	1986	May	2	1986	12x 1033 1/4 - 1505 th (Luey) L.M.D.	WD	175	278- 279
"				Laura W. Angles	Oct	9	1987	10 am	Oct	8	1987	Oct	15	1987	3 tracts - 327 th (Luey) L.M.D.	Deed	180	3-4
"				Roger Earl Brettle	Mar	3	1988	9 am	Feb	29	1988	Mar	4	1988	5 acres - 1505 th (Luey) L.M.D.	CD	183	294
"				Wilkinson Co., Inc.	Mar	24	1988	8:20 am	Mar	18	1988	Mar	25	1988	Right of way Co. Rd #156	Deed	183	491- 492
"				Wilkinson County Bank	Mar	24	1988	9:50 am	Mar	23	1988	Mar	25	1988	3 tracts - 1505 th (Luey) L.M.D.	BD	183	514- 518
"				Ocean E.M. C.	Mar	30	1988	11 am	Mar	15	1988	Mar	31	1988	Right of way	Deed	183	587
"				L. D. Nash	Oct	25	1989	9 am	Sept	28	1989	Oct	25	1989	11.29 acres - 1505 th (Luey) L.M.D.	WD	191	528- 529

Filing Docket and General Index to Realty Deeds and Mortgages—GRANTORS

Refer to SUB-INDEX in front portion of Book for Alphabetical Arrangement and Page Reference to Names in this Index.

Cott Patented Index Systems.
Manufactured by Geo. D. Barnard Sta. Co., St. Louis, Mo.

(9)

GRANTORS FAMILY NAMES	GIVEN NAMES A B C D E F G H	GIVEN NAMES I J K L M N O	GIVEN NAMES P Q R S T U V W X Y Z	GRANTEES	DATE OF FILING				DATE OF INSTRUM'T			DATE OF RECORD			LOCATION OF PROPERTY OR OTHER DESCRIPTION	KIND OF INST'M'T	BOOK	PAGE
					MONTH	DAY	YEAR	Hr. M.	MONTH	DAY	YEAR	MONTH	DAY	YEAR				
Anderson	Samuel			George William											Deed	A	198-9	
Anderson	Nicey			Amos Bentley											Deed	A	25	
Anderson	Nicey			T. D. Etheridge											Deed	B	387	
Anderson	W. H. P. & Wife			R. J. Smith											Deed	C	336	
Anderson	Nicey			L. L. Walters											Deed	E	111	
Anderson	J. B.			Jessie Pales					Feb 20	1865	Oct 3	1891			Deed	L	276-7	
Anderson	J. B.			J. A. McMullen					Oct 29	1881	Oct 30	1889			Deed	J	603	
Anderson	E. C.			C. O. Butler					Oct 15	1903	Oct 26	1903			Deed	X	282	
Anderson		J. B. Admr.		The Hardwood Timber Co					Sept 10	1906	Oct 30	1906			Deed	X	532	
Anderson	Eliza C			L Amanda White	1	5	11	8AM	Dec 22	1911	Jan 5	1911			M Deed	13	455-6	
"	Nicey			Elizabeth Anderson	Feb.	3	1921	8AM	Oct 24	1865	Feb. 3	1921			Deed	29	532	
"		Shoates		W. W. Whitehurst											"	C	232	
"	Mrs. E. C.			Penn. Mutual Life Ins. Co.	Mar.	25	1919	8am.	Mar.	11	1919	Mar.	25	1919	Real Estate	m.d.	33	271-81
"		R. P.		Merchants & Farmers Bank	June	29	1920	9a.m.	June	27	1920	June	29	1920	Real estate (Satisfied Mar. 17 th 1923)	Mortg.	37	67

This Index approved and adopted for use in the Counties of Georgia pursuant to the Act approved August 8, 1916, providing for uniform records throughout the State.

Filing Docket and General Index to Realty Deeds and Mortgages—GRANTORS

Refer to SUB-INDEX in front portion of Book for Alphabetical Arrangement and Page Reference to Names in this Index

Cott Patented Index Systems. Owned and manufactured by Walker, Evans & Cogswell Co., Charleston, S. C.

N. B.—This system of indexing is patented, and every covers both the Sub-Index and sheets comprising the General Index. The Loose Leaf Binder is also patented, both being the property of C. M. COFF, Walker, Evans & Cogswell Co., of Charleston, S. C., and owners of these patents and furnish these sheets and binders in North Carolina, South Carolina, Georgia, Florida and Alabama.

GRANTORS FAMILY NAMES	GIVEN NAMES A B C D E F G H	GIVEN NAMES I J K L M N O	GIVEN NAMES P Q R S T U V W X Y Z	GRANTEES	DATE OF FILING				DATE OF INST'MT			DATE OF RECORD			LOCATION OF PROPERTY OR OTHER DESCRIPTION	Kind of Inst'mt	Book	Page	
					Month	Day	Year	Hour	Month	Day	Year	Month	Day	Year					
Anderson	R.P.			Farmers & Merchants Bank	Dec	5	1921	a.m.	8	Sept	1	1921	Dec	5	1921	Divers Lots in Gordon Ga.	M.D.	42	87
"	N.B.			Mrs. M. E. Rodgers	"	8	"	p.m.	2	Dec	5	"	"	8	"	336 acres 4th Dist.	W.D.	30	607
"	R.P.			F.A. Lockhart	Nov	9	1923	a.m.	8	Nov	7	1923	Nov	10	1923	L6t # 12 in Block C Gordon Ga.	W.D.	40	214
"	R.P.			Ben Vinson	"	17	1924	"	2	"	15	1924	"	20	1924	Two lots in Gordon	W.D.	40	306
"	R.P. Dir. et al			Mrs. Elizabeth S. Lee	Aug	"	1925	p.m.	2	Aug	14	1925	Aug	18	1925	Resolution authorizing a sale		39	581-
"	R.P.			J. B. Stinson	July	1	1926	"	8	June	24	1926	July	8	1926	Divers Lots in Gordon	D.P.S.	44	535-E
"	R.P.			Farmers + Merchants Bk	Sept	"	1927	a.m.	8	Aug	20	1927	Sept	5	1927	Divers Lots in Gordon Ga	W.D.	40	607
"	R.P.			H. A. Hardie	Oct	24	"	"	2	Nov	15	"	Oct	24	"	House + Lot in Gordon. real Lien	Intg	35	290
"	R. L. Guar - J. P. Franklin			Harbison Walker Mining Co.	June	4	1931	a.m.	2	May	14	1931	June	8	1931	strip 30ft wide + 1875 ft long	W.D.	50	204-7
"	R.P. per atty in fact			J. B. Stinson	Oct	6	1932	a.m.	2	Oct	4	1932	Oct	7	1932	Lots 3 + 4 in Gordon	Deed	50	371
"	Mrs Annie et al			Jim Hogan	June	24	1936	a.m.	9	June	24	1936	June	24	1936	44 am lane in 327 2nd St	W.D.	52	42
"	H B Del 2 H B Del 2			Regent Way Trust Co	Nov	16	1937	"	2	Nov	16	1937	Nov	18	1937	2 - maps 2, 1 - am land in Georgia	D.P.S.	54	586
"	E. L.			J. P. Dixon	Sept	14	1940	p.m.	3	Sept	14	1940	Sept	14	1940	2000 sq ft of land in Gordon	D.P.S.	67	579
"	E. L. Mrs.			Jeffrey M. Echall Mfg Co	Sept	28	"	a.m.	10	"	28	"	Sept	28	"	1800 am land in 327 2nd St	W.D.	57	601-2
"	"			M. H. Everett	Feb	12	1941	a.m.	9	Feb	8	1941	Feb	12	1941	2000 sq ft of land in Gordon	W.D.	64	580
"	Mrs. Maude Michler et al			H. A. Michler	Jan	8	1942	a.m.	2	Jan	29	1942	Jan	8	1942	2000 am land in High Hill	W.D.	67	252-3

Satisfied Sept 1st 1927 (at)

This Index approved and adopted for use in the Counties of Georgia pursuant to the Act approved August 2, 1916, providing for uniform records throughout the State.

Filing Docket and General Index to Realty Deeds and Mortgages—GRANTORS

Refer to SUB-INDEX in front portion of Book for Alphabetical Arrangement and Page Reference to Names in this Index

Cott Patented Index Systems. Owned and manufactured by Walker, Evans & Cogswell Co., Charleston, S. C.

GRANTORS FAMILY NAMES	GIVEN NAMES A B C D E F G H	GIVEN NAMES I J K L M N O	GIVEN NAMES P Q R S T U V W X Y Z	GRANTEES	DATE OF FILING				DATE OF INST'MT			DATE OF RECORD			LOCATION OF PROPERTY OR OTHER DESCRIPTION	Kind of Inst'mt	Book	Page
					Month	Day	Year	Hour	Month	Day	Year	Month	Day	Year				
Anderson	Napoleon Jr.			Sallie Mae Chatman	Apr	1	1942	12:10 PM	Nov	3	1941	Apr	1	1942	3/4 Acre Land High Hill dist	WD	61	633
"	E. L. et al			Gen Power Co	Aug	24	1943	10 AM	Aug	23	1943	Aug	24	1943	Right of Way	Easmt	67	509-10
"	Fredie et al			"	"	"	"	"	"	"	"	"	"	"	"	"	"	"
"	Mildred et al			"	"	"	"	"	"	"	"	"	"	"	"	"	"	"
"	E. L.			M. E. Beck	Sept	21	1943	3 PM	Sept	20	1943	Sept	21	1943	2.76 Acre Land in Duwitt	"	67	578
"	N. B. Jr.			Louise Mitchell Underwood	Jan	4	1941	11 AM	Jan	10	1942	Jan	4	1941	1/2 undivided interest in 1 Acre Land 352 dist	WD	70	209
"	Louise M.			Lucia Knibben	"	"	"	"	Jan	4	1941	"	"	"	1 Acre Land in High Hill dist	"	74	258-9
"	Louise M.			Eli Hall	"	"	"	"	"	4	"	"	4	"	1/2 Acre Land in High Hill dist	"	74	259
"	E. L. et al			E. S. Mills	July	6	1945	6 PM	June	7	1945	July	7	1945	1.80 Acre Land in 327 to 1000	WD	74	359-60
"	Mildred et al			E. S. Mills	"	"	"	"	"	"	"	"	"	"	"	"	"	"
"	Mildred et al			M. H. Everett	Jan	16	1944	2 PM	Jan	15	1944	Jan	16	1944	1 Acre Land in 1953 Dist	"	"	84
"	E. L. et al			M. H. Everett	"	"	"	"	"	"	"	"	"	"	1 Acre Land in 1953 Dist	"	"	"
"	Ervin Jr			Ervin King	"	7	1950	7 AM	Jan	7	1950	"	11	1950	1 Acre Land in 1950 Dist	"	83	94
"	Ervin Jr			"	"	11	"	7 AM	"	"	"	"	12	"	3 Acre Land in 1950 Dist	"	"	97
"	Jamnie B.			"	"	Feb	15	1951	10 AM	Feb	15	1951	Feb	17	1 Acre Land in 1951 Dist	"	"	7
"	B. T.			J. J. Furrer	Nov	30	"	3 PM	Nov	9	"	Dec	3	"	1 Acre Land in 1951 Dist	"	"	30

Filing Docket and General Index to Realty Deeds and Mortgages—GRANTORS

Refer to SUB-INDEX in front portion of Book for Alphabetical Arrangement and Page Reference to Names in this Index

Cott's Patented Index Systems,
Manufactured by Geo. D. Barnard Sta. Co., St. Louis, Mo.

(7)

GRANTORS FAMILY NAMES	GIVEN NAMES ABCDEFGHIJ	GIVEN NAMES IJKLMNO	GIVEN NAMES PQRSTUVWXYZ	GRANTEES	DATE OF FILING				DATE OF INSTRUMENT			DATE OF RECORD			LOCATION OF PROPERTY OR OTHER DESCRIPTION	KIND OF INST'MT	BOOK	PAGE
					MONTH	DAY	YEAR	HR. M.	MONTH	DAY	YEAR	MONTH	DAY	YEAR				
Anderson	E. L.			Wilkinson County Bonds	June	14	1952	am	June	9	1952	June	16	1952	Deeds	83	453	
"	John J.			D. S. Dennis	Jan	27	1953	2:30 P.M.	Jan	27	1953	Jan	28	1953	Deeds	83	538	
"	E. L.			Freddie Anderson	July	14	"	am	July	14	"	July	14	"	2 1/2 ac in Tuxton	WD	82	42
"	John J.			Wilkinson County Bonds	Dec	7	"	am	Dec	2	"	Dec	7	"	Deeds	83	527	
"	Irwin			Northern Anderson	Jan	28	1954	am	Jan	21	1954	Jan	28	1954	1 acre Bethel dist	WD	89	527
"	Agnes Shupe			Archie Anderson	Feb	15	1955	am	Feb	15	1955	Feb	16	1955	3 ac Tuxton dist	WD	93	475
"	Eunice Bell			Eddie Lee Williams et al	Apr	23	"	am	Apr	16	"	Apr	26	"	2 ac in Tuxton	WD	86	125
"	Eunice Bell			Milbert Williams et al	"	"	"	"	"	"	"	"	"	"	"	"	"	"
"	Ralph B.			J. E. Everett	Nov	10	1956	am	Nov	21	1956	Nov	14	1956	2000 in Tuxton	WD	92	366
"	July L.			George F. Weaver	May	15	"	am	May	12	1956	May	18	1956	1 ac in Tuxton	WD	96	26
"	Walter J. et al			Walter J. et al	June	7	"	am	June	7	"	June	14	"	1 1/2 ac in Tuxton dist	WD	96	62-3
"	"			Charles J. et al	"	"	"	"	"	"	"	"	"	"	"	"	"	11
"	"			Rosa M. et al	"	"	"	"	"	"	"	"	"	"	"	"	"	"
"	"			Walter M. et al	"	"	"	"	"	"	"	"	"	"	"	"	96	63
"	"			Adel J. et al	"	"	"	"	"	"	"	"	"	"	"	"	96	64
"	Johnny B.			Walter J. et al	Oct	12	"	am	Oct	12	"	Oct	12	"	Deeds	83	185	

Filing Docket and General Index to Realty Deeds and Mortgages—GRANTORS

Refer to SUB-INDEX in front portion of Book for Alphabetical Arrangement and Page Reference to Names in this Index

Cott's Patented Index Systems,
Manufactured by Geo. D. Barnard Sta. Co., St. Louis, Mo

(9)

GRANTORS FAMILY NAMES	GIVEN NAMES ABCDEFGHIJ	GIVEN NAMES KLMNO	GIVEN NAMES PQRSTUWXYZ	GRANTEES	DATE OF FILING				DATE OF INSTRUMENT			DATE OF RECORD			LOCATION OF PROPERTY OR OTHER DESCRIPTION	KIND OF INST'MT	BOOK	PAGE
					MONTH	DAY	YEAR	HR. M.	MONTH	DAY	YEAR	MONTH	DAY	YEAR				
Anderson,	Johnnie			J. F. Little	Oct	4	1956	am				Oct	4	1956	Wetzel	101	209	
"	Johnnie			Administrator of Veterans Affairs	Dec	5	"	am	Nov	30	1956	Dec	5	1956	Wetzel	101	249-50	
"	Joseph			Joe King	May	6	1957	am	May	6	1957	May	6	1957	Wetzel	101	273	
"	Agnes			Wilkinson County Bank	Nov	20	1957	am	Nov	17	1957	Nov	22	1957	Wetzel	101	285	
"	Joseph			Jim Walter corp	Apr	7	1958	am	Mar	19	1958	Apr	7	1958	Wetzel	101	272	
"	Ralph			Southern Shell Homes, Inc	May	30	1958	am	May	27	1958	May	31	1958	Wetzel	101	260	
"	Ralph H.			Z. E. Everett	Aug	14	1958	am	Aug	14	1958	Aug	15	1958	Wetzel	101	290	
"	Irwin			David Anderson	Jan	7	1960	am	Jan	7	1960	Jan	11	1960	Wetzel	101	126	
"	David			auto body development co	Jan	22	1960	pm	Jan	20	1960	Jan	25	1960	Wetzel	101	173-4	
"	Irwin &			Northey Anderson	Mar	4	1960	am	Mar	4	1960	Mar	4	1960	Wetzel	101	207-10	
"	Archie et al			Wilkinson County Bank	Aug	5	1961	pm	July	22	1960	Aug	8	1961	Wetzel	101	210	
"	Agnes et al			"	"	"	"	"	"	"	"	"	"	"	"	"	"	
"	Ralph et. al.			Southern Shell Homes, Inc	Mar	15	1961	P.M.	Aug	23	1960	Mar	16	1961	Wetzel	101	581-2	
"	Morie et. al.			"	"	"	"	"	"	"	"	"	"	"	"	"	"	
"	H. H.			Gordon Kaslin Co.	Apr	9	1962	P.M.	Jan	12	1962	Apr	15	1962	Wetzel	105	366	
"	Irwin, Jr. et. al.			Statenside Contracting Co.	Apr	20	1963	A.M.	Mar	28	1963	Apr	24	1963	Wetzel	105	380-1-2	

Filing Docket and General Index to Realty Deeds and Mortgages — GRANTORS

COTT FAMILY NAME INDEX No. 1-Split
Copyright 1938 A122559

Open at Proper Tab according to First Letter or Letters of
Name and refer to Buff Sub-Index sheet for page reference.

Made by The Cott Index Company, Columbus, Ohio
Foote & Davies, Inc., Atlanta, Georgia

(9)

GRANTORS FAMILY NAMES	GIVEN NAMES ABCDEFGHIJ	GIVEN NAMES JKLMNO	GIVEN NAMES PQRSTUVWXYZ	GRANTEES	DATE OF FILING				DATE OF INSTRUMENT			DATE OF RECORD			LOCATION OF PROPERTY OR OTHER DESCRIPTION	KIND OF INST.	BOOK	PAGE
					Month	Day	Year	Hr. M.	Month	Day	Year	Month	Day	Year				
Anderson	Demar			Fair County Dist	Nov	30	1970		Nov	25	1970	Nov	30	1970	800000 - 377th Dist. Gm	SD	121	194-5
"	David			Auco Financial Service	Apr	23	1971		Apr	20	1971	Apr	23	1971	East 1/2 of 377th Dist. Gm, 1980	SD	121	31-5
"	Demar et al			William M. Anderson et al	June	8	1971	11:30 AM	May	8	1971	June	8	1971	.99 acre 377th Dist. Gm	Deed	122	434-5
"	" " "			Bertha R. Anderson et al	"	"	"	"	"	"	"	"	"	"	" " "	"	"	"
"	Travis, Jr			People's State Bank	July	14	1971		July	7	1971	July	14	1971	3.00 acres 1245th Dist. Gm.	SD	122	670
"	Newton et al			Mr. J. D. Brooker	Dec	22	1971		Dec	21	1971	Dec	22	1971	1.78 acres 26th Land Dist.	Deed	123	688-9
"	William M. & Bertha R.			United States of America	June	17	1972		June	13	1972	June	13	1972	.99/100 acre 377th Dist. Gm	SD	125	299-302
"	Johnnie B. et al			Fickling & Walker, Inc	Aug	14	1973		Aug	10	1973	Aug	14	1973	Land Lot 202; 27th Land Dist.	SD	128	523-526
"	Agnes et al			" " " "	"	"	"	"	"	"	"	"	"	"	" " "	"	"	"
"	Harley			Jessette Underwood	Feb	13	1974	11:30 AM	Feb	1	1974	Feb	13	1974	Tract # 327 - G.M. Dist.	WD	130	153-154
"	Newton et al			Storia Ann C. Braun of Albany, Inc	May	28	1974	4:45 PM	Jan	-	1974	May	28	1974	.633 of an acre 328th G.M.D.	WD	131	155
"	David			Auco Financial Services	July	19	1974	9 AM	July	18	1974	July	19	1974	Tract # 327 - G.M. Dist. 2 Acre	SD	131	421-422
"	Karen B.			Beatrice Muse Haster	July	24	1974	2:30 PM	July	24	1974	July	24	1974	1/2 undivided interest - lot in Gordon, Seaboard	WD	131	463-464
"	Archie			Agnes Sharpe Anderson	Mar	7	1975	4:30 PM	Mar	7	1975	Mar	7	1975	3 acres - 327th (Germiston) G.M.D.	WD	133	274
"	J. B.			Ed House Electric	Sept	29	1975	10:45 AM	Sept	24	1975	Sept	29	1975	Right-of-Way	Met	135	446-491
"	Demar et al			Embustja, Corporation	Oct	10	1975		Jan	22	1975	Oct	10	1975	1 acre 327th (Germiston) G.M. Dist.	WD	135	492
"	J. Newton			Yasa Engineering Corp.	Oct	1	1976	9 AM	July	29	1976	Oct	1	1976	2 Tracts - 26th Land District	Quit Claim Deed	140	515th

Filing Docket and General Index to Realty Deeds and Mortgages — GRANTORS

(9)

COTT FAMILY NAME INDEX No. 1-Split
Copyright 1933 A122559

Open at Proper Tab according to First Letter or Letters of Name and refer to Buff Sub-Index sheet for page reference.

REG. U. S. PAT. OFFICE *Chas. McCott* County Indexes Since 1888
An Identifying Trade Mark

GRANTORS FAMILY NAMES	GIVEN NAMES ABCDEFGHIJ	GIVEN NAMES KLMNO	GIVEN NAMES PQRSTUVWXYZ	GRANTEES	DATE OF FILING				DATE OF INSTRUMENT			DATE OF RECORD			LOCATION OF PROPERTY OR OTHER DESCRIPTION	KIND OF INST.	BOOK	PAGE
					Month	Day	Year	Hr. M.	Month	Day	Year	Month	Day	Year				
Anderson	Geraldine P.		et al	Glenn E. Gaylow	Oct.	29	1976	3 PM	Sept.	29	1976	Oct.	29	1976	164.9 acres - 353 (Turkey Creek) Dist. ^{8 5m}	WD	140	717-719
"	Geraldine P.		et al	Ray C. Watkins	Oct.	29	1976	3 PM	Oct.	29	1976	Oct.	29	1976	3 acres - 353 (Turkey Creek) Dist. ^{8 5m}	WD	140	720-721
"	Geraldine P.		et al	Rufus Watkins, Jr.	Oct.	29	1976	3 PM	Oct.	29	1976	Oct.	29	1976	3 acres - 353 (Turkey Creek) Dist. ^{8 5m}	WD	140	722-724
"	Geraldine P.		et al	Ashley Watkins Jr.	Oct.	29	1976	3 PM	Oct.	29	1976	Oct.	29	1976	3 acres - 353 (Turkey Creek) Dist. ^{8 5m}	WD	140	725-727
"	Geraldine P.		et al	Gladys W. Sharpe	Oct.	29	1976	3 PM	Oct.	29	1976	Oct.	29	1976	4.38 acres - 353 (Turkey Creek) Dist. ^{8 5m}	WD	140	728-729
"	Geraldine P.		et al	Willie B. Watkins	Oct.	29	1976	3 PM	Oct.	29	1976	Oct.	29	1976	3 acres - 353 (Turkey Creek) Dist. ^{8 5m}	WD	140	730-731
"	Geraldine P.		et al	John Watkins	Oct.	29	1976	3 PM	Oct.	29	1976	Oct.	29	1976	3 acres - 353 (Turkey Creek) Dist. ^{8 5m}	WD	140	732-741
"	Geraldine P.		et al	Lizzie W. Sinclair	Oct.	29	1976	3 PM	Oct.	29	1976	Oct.	29	1976	3 acres - 353 (Turkey Creek) Dist. ^{8 5m}	WD	140	742-743
"	Geraldine P.		et al	Marie W. Colburn	Oct.	29	1976	3 PM	Oct.	29	1976	Oct.	29	1976	3 acres - 353 (Turkey Creek) Dist. ^{8 5m}	WD	140	730-732
"	Newton			Nan Ann Lee et al	June	16	1977	9 AM	June	15	1977	June	16	1977	20 Acres - 32 (Turkey Creek) Dist. ^{8 5m}	WD	143	257-259
"	"			Robyn Lee et al	"	"	"	"	"	"	"	"	"	"	"	"	"	"
"	Hulby		et al	Rosa Mae Jaynes Kennedy	Sept.	9	1977	3 PM	Sept.	9	1977	Sept.	9	1977	14.1 acre - 327 (Guminton) Dist. ^{8 5m}	WD	144	307-309
"	"		"	Charles W. Jaynes et al	"	"	"	"	"	"	"	"	"	"	"	"	"	"
"	"		"	Johanna Jaynes McNeill	"	"	"	"	"	"	"	"	"	"	"	"	"	"
"	Hulby		et al	Adell Jaynes Todd	Sept.	9	1977	3 PM	Sept.	9	1977	Sept.	9	1977	14.1 acre - 327 (Guminton) Dist. ^{8 5m}	WD	144	313-315
"	Hulby		et al	Willie Mae Jaynes Rattiff	Sept.	9	1977	3 PM	Sept.	9	1977	Sept.	9	1977	14.1 acre - 327 (Guminton) Dist. ^{8 5m}	WD	144	316-318
"	Mae Helen		Porter	Hugh Lard et al	Oct.	5	1977	3 PM	Sept.	-	1977	Oct.	5	1977	1/4 undivided interest in ^{23rd Land District} the land	DB	144	454-456

Filing Docket and General Index to Realty Deeds and Mortgages — GRANTORS

REG. U. S. PAT. OFFICE *Chem-Cote* County Indexes Since 1888 An Identifying Trade Mark

Open at Proper Tab according to First Letter or Letters of Name and refer to Buff Sub-Index sheet for page reference.

COTT FAMILY NAME INDEX No. 1-SPLIT © 1949 Made By The Cott Index Company, Columbus, Ohio Mfg. Cott Patent Index Systems

(7)

GRANTORS FAMILY NAMES	GIVEN NAMES ABCDEFGHIJ	GIVEN NAMES JKLMNO	GIVEN NAMES PQRSTUVWXYZ	GRANTEES	DATE OF FILING				DATE OF INSTRUMENT			DATE OF RECORD			LOCATION OF PROPERTY OR OTHER DESCRIPTION	KIND OF INST.	BOOK	PAGE	
					Month	Day	Year	Hr. M.	Month	Day	Year	Month	Day	Year					
Anderson	(Mary Brown)			Dugan's Motor Company et al	Oct.	5	1977	PM	3	Sept.	-	1977	Oct.	5	1977	1/4 undivided interest in land	SPS	144	454-456
"	Wm. W. Porter			Gara Engineering Corp.	Feb.	10	1978	PM	5	Feb.	6	1978	Feb.	10	1978	0.64 acres - 337 th (Summit) B.M. Dist.	SPS RW4	145	647-678
"	Newton			Wilkinson County	Mar.	29	1978	PM	2	Feb.	8	1978	Mar.	29	1978	PR 8457	SPS	146	236
"	McC Arthur			Mr. H. Stevens	Apr.	4	1978	am	9	Mar.	31	1978	Apr.	4	1978	Set of Allentown Estates Subdivision	WB	146	284
"	Agnes et al			Citizen and Southern Equity Mortgage Co.	Sept.	20	1978	PM	4:45	Sept.	12	1978	Sept.	20	1978	Satisfied January 10, 1989			330-332
"	Stacey et al	Per Guardian		" " " "	"	"	"	"	"	"	"	"	"	"	"	"	"	"	"
"	Omega et al	Per Guardian		" " " "	"	"	"	"	"	"	"	"	"	"	"	"	"	"	"
"	Newton			Albert Ernest, Jr.	Oct.	23	1978	PM	3:20	July	31	1978	Oct.	23	1978	Interest in Option	SPS	148	427-8
"	Newton			Hard Rock Co.	Nov.	27	1978	PM	2:40	Nov.	22	1978	Nov.	27	1978	1.20 acres - 8 th North Land Dist.	SPS	148	630-2
"	Northern			Peoples State Bank	Feb.	5	1979	am	9	Jan.	30	1979	Feb.	5	1979	1 acre - Bethel's Militia Dist.	SPS	149	418-419
"	Agnes Harper et al			Archie Anderson	Feb.	5	1979	am	10:15	Jan.	-	1979	Feb.	5	1979	3 acres - 337 th (Summit) B.M. Dist.	WB	149	420-448
"	George			The Garden Bank	Mar.	12	1979	PM	3:30	Mar.	2	1979	Mar.	12	1979	1.64 acres - 1245 th (Bethel) B.M. Dist. 13, 1981	SPS	149	650-658
"	Johnnie B.			The Row County Bank	Mar.	13	1979	PM	2:30	Mar.	2	1979	Mar.	13	1979	2 acres - Bethel District	SPS	149	660
"	William			Memberships Corporation	Apr.	16	1979	PM	1	Mar.	8	1979	Apr.	16	1979	Right - 3-Way	Case - inst app'd	150	180
"	Geraldine P. et al			Gless D. Taylor	May	1	1979	PM	4:45	Apr.	20	1979	May	1	1979	164.9 acres (Turkey Creek) 2 nd Dist.	inst app'd	150	366
"	Geraldine P. et al			Gless D. Taylor	May	1	1979	PM	4:45	Apr.	26	1979	May	1	1979	164.9 acres (Turkey Creek) 2 nd Dist.	inst	150	367
"	Northern			Peoples State Bank	May	23	1979	am	9	Apr.	16	1979	May	23	1979	1 acre - Bethel's Militia Dist.	SPS	150	502-503

Filing Docket and General Index to Realty Deeds and Mortgages — GRANTORS

(9)

REG. U. S. PAT. OFFICE *Chem-Lite* County Indexes Since 1888 An Identifying Trade Mark

Open at Proper Tab according to First Letter or Letters of Name and refer to Buff Sub-Index sheet for page reference.

COTT FAMILY NAME INDEX No. 1-SPLIT © 1948 Made By The Cott Index Company, Columbus, Ohio Mfg. Cott Patent Index Systems

GRANTORS FAMILY NAMES	GIVEN NAMES ABCDEFGHIH	GIVEN NAMES IJKLMNO	GIVEN NAMES PQRSTUVWXYZ	GRANTEES	DATE OF FILING				DATE OF INSTRUMENT			DATE OF RECORD			LOCATION OF PROPERTY OR OTHER DESCRIPTION	KIND OF INST.	BOOK	PAGE
					Month	Day	Year	Hr. M.	Month	Day	Year	Month	Day	Year				
Anderson	Charles E., et al	" " "		John Lindsey Caswell, et al	Apr	21	1980	4:15 PM	Apr	18	1980	Apr	21	1980	15. State for (Jan 27) 1984	86	180	20-22
"	" " "	" " "		Sara M. Caswell, et al	"	"	"	"	"	"	"	"	"	"	"	"	"	"
"	Judy A., et al	" " "		John Lindsey Caswell, et al	"	"	"	"	"	"	"	"	"	"	"	"	"	"
"	" " "	" " "		Sara M. Caswell, et al	"	"	"	"	"	"	"	"	"	"	"	"	"	"
"	Kemar			Oconee Electric Membership Corporation	Apr	25	1980	11:30 AM	Apr	22	1980	Apr	25	1980	Right of Way	154		46
"	David & Geraldine (formerly)	Deborah		Palace Industries, Inc	July	7	1980	AM	July	27	1980	July	7	1980	1 acre - 26 th Land Dist.	154		464-465
"	Deborah, now Boone	"		James Dewar Westworth, et al	Sept	15	1980	AM	Sept	15	1980	Sept	15	1980	1 acre - Tom of Winton	155		177-178
"	" " "	" " "		Barbara S. Westworth, et al	"	"	"	"	"	"	"	"	"	"	"	"	"	"
"	Newton			Apna Engineering Corporation	Sept	24	1980	AM	Aug	29	1980	Sept	24	1980	380 acres - 4 th Land Dist	155		237-238
"	Irwin, Jr. et al			Aluminum Enterprise	Oct	8	1980	AM	Aug	11	1980	Oct	8	1980	2 nd of 10 th Land Dist. 30, 1985	155		334
"	Lillie Bell et al			" " "	"	"	"	"	"	"	"	"	"	"	"	"	"	"
"	Charles E.			Oconee Electric Membership Corporation	Oct	10	1980	AM	Aug	13	1980	Oct	10	1980	Right of Way	155		341
"	Johnnie B.			Mattie W. Anderson	Nov	19	1980	1:30 PM	Nov	3	1980	Nov	19	1980	2 acres - Bethel District	155		606
"	E. L., et al			E. A. Mills	Feb	4	1981	3:30 PM	Feb	4	1981	Feb	4	1981	Tract - 32 nd (Winton) 1 st Mill	156		558-559
"	Miss Mildred et al			" " "	"	"	"	"	"	"	"	"	"	"	"	"	"	"
"	Newton et al			Wilkinson County	Feb	12	1981	2:30 PM	Nov	5	1980	Feb	12	1981	PR 71B-140-11319 (329 th Mill)	156		585
"	Betty G.			Dixie Finance Corp. of Ga.	Mar	9	1981	11:55 AM	Mar	2	1981	Mar	9	1981	2 nd of 10 th Land Dist. 26, 1985	156		706-707

Filing Docket and General Index to Realty Deeds and Mortgages — GRANTORS

(9)

REG. U. S. PAT. OFFICE *Chas. McClellan* County Indexes Since 1888 An Identifying Trade Mark

Open at Proper Tab according to First Letter or Letters of Name and refer to Buff Sub-Index sheet for page reference.

GOTT FAMILY NAME INDEX No. 1-SPLIT © 1949 Made By The Gott Index Company, Columbus, Ohio Mfg. Gott Patent Index Systems

GRANTORS FAMILY NAMES	GIVEN NAMES ABCDEFGH	GIVEN NAMES IJKLMNO	GIVEN NAMES PQRSTUVWXYZ	GRANTEES	DATE OF FILING				DATE OF INSTRUMENT			DATE OF RECORD			LOCATION OF PROPERTY OR OTHER DESCRIPTION	KIND OF INST.	BOOK	PAGE
					Month	Day	Year	Hr. M.	Month	Day	Year	Month	Day	Year				
Anderson	Newton			Robert N. Anderson et al	Feb	25	1982	9 AM	Jan	15	1982	Feb	25	1982	1/2 dist in Tract - 20 acres - 2 wiggys Wilkins Co.	WD	160	627
"	Newton			Anderson Properties Partnership Agreement et al	Feb	25	1982	9 AM	Jan	15	1982	Feb	25	1982	divided tracts	WD	160	628-630
"	"			Newton Anderson et al	"	"	"	"	"	"	"	"	"	"	"	"	"	"
"	"			John E. Anderson et al	"	"	"	"	"	"	"	"	"	"	"	"	"	"
"	"			Robert N. Anderson et al	"	"	"	"	"	"	"	"	"	"	"	"	"	"
"	Newton	etal		Macedonia Baptist Church	May	4	1982	2 PM	Nov	18	1981	May	4	1982	1.4 acres - 328 th S.M. District	RED	161	320-322
"	Irwin, Jr			Wilkinson County	July	22	1982	4 PM	Mar	25	1981	July	22	1982	PR 83-1 (319)	RWD	162	175
"	Northern			Wilkinson County	July	22	1982	4 PM	Feb	23	1981	July	22	1982	PR 83-1 (319)	RWD	162	176
"	David			Wilkinson County	July	22	1982	4 PM	Feb	26	1981	July	22	1982	PR 83-1 (319)	RWD	162	177
"	Mattie W.			Wilkinson County	July	22	1982	4 PM	Mar	25	1981	July	22	1982	PR 83-1 (319)	RWD	162	179
"	Demar			Wilkinson County	July	22	1982	4 PM	Feb	23	1981	July	22	1982	PR 83-1 (319)	RWD	162	183
"	William M. + Bertie R.			Wilkinson County	July	22	1982	4 PM	Feb	21	1981	July	22	1982	PR 83-1 (319)	RWD	162	184
"	David			Ohio Finance Corp et al	Nov	15	1982	9 AM	Nov	3	1982	Nov	15	1982	1 acre - 26 th Land District	WD	163	180-181
"	Irwin, Jr.			Wilkinson County	Nov	29	1982	4 PM	Nov	29	1982	Nov	29	1982	PR 83-1 (319)	RWD	163	271
"	David Sr.			Oconee Electric Membership Corp.	Dec	27	1982	3 PM	Nov	15	1982	Dec	27	1982	Right of Way	Easement	163	357
"	Irwin, Jr.			Wilkinson County	Mar	23	1983	9 AM	---	---	---	Mar	28	1983	PR 83-1 (319)	RWD	164	233
"	David			Wilkinson County	Mar	23	1983	9 AM	---	---	---	Mar	28	1983	PR 83-1 (319)	RWD	164	234-235

Filing Docket and General Index to Realty Deeds and Mortgages — GRANTORS

REG. U. S. PAT. OFFICE *Chas. McCarty* County Indexes Since 1888 An Identifying Trade Mark

Open at Proper Tab according to First Letter or Letters of Name and refer to Buff Sub-Index sheet for page reference.

COTT FAMILY NAME INDEX No. 1-SPLIT © 1948 Made By The Cott Index Company, Columbus, Ohio Mfg. Cott Patent Index Systems

(9)

GRANTORS FAMILY NAMES	GIVEN NAMES ABCDEFGHIJ	GIVEN NAMES JKLMNO	GIVEN NAMES PQRSTUVWXYZ	GRANTEES	DATE OF FILING				DATE OF INSTRUMENT			DATE OF RECORD			LOCATION OF PROPERTY OR OTHER DESCRIPTION	KIND OF INST.	BOOK	PAGE
					Month	Day	Year	Hr. M.	Month	Day	Year	Month	Day	Year				
Anderson		Northern		Wilkinson County	Mar	25	1983	11	—	—	—	Mar	29	1983	PR 83-1(319)	RW	164	253-254
"		Mary B. & William L.		The London Bank	May	16	1983	10:30 am	May	12	1983	May	18	1983	Satisfied, ^{Wednesday} October ^{11th} 1985	Easement	165	558-560
"		Mattie W.		O'Connell Electric Membership Corp	June	28	1983	11:30 am	Apr	25	1983	June	30	1983	Right of Way	Easement	165	82
"		Northern		O'Connell Electric Membership Corp	June	28	1983	11:30 am	Apr	25	1983	June	30	1983	Right of Way	Easement	165	83
"		Irwin, Jr.		O'Connell Electric Membership Corp	June	28	1983	11:30 am	Apr	25	1983	June	30	1983	Right of Way	Easement	165	84
"		Demar		O'Connell Electric Membership Corp	June	28	1983	11:30 am	Apr	25	1983	June	30	1983	Right of Way	Easement	165	86-91
"		Mary		O'Connell Electric Membership Corp	June	28	1983	11:30 am	May	18	1983	June	30	1983	Right of Way	Easement	165	92
"		David & Geraldine		Auco Financial Services of Albany Inc	Aug	1	1983	9 am	July	6	1983	Aug	1	1983	Satisfied Aug 23, 1985	Easement	165	342-343
"		Newton		O'Connell Electric Membership Corp	Aug	8	1983	10:15 am	June	14	1983	Aug	12	1983	Right of Way	Easement	165	424
"		Frank A.		Polly V. Aitas	Aug	15	1983	10:45 am	Aug	8	1983	Aug	18	1983	Tract - Town of Swanton	RWD	165	490-492
"		Demar		Jerry Crockett O'Connell Electric Membership Corp	Dec	9	1983	3:20 pm	Nov	29	1983	Dec	23	1983	1 acre, Sandlot 149, 26 SD	WD	166	601
"		Demar		First Family Financial Services Inc of Ga	Feb	16	1984	11 pm	Jan	27	1984	Feb	29	1984	Right of Way	Easement	167	416
"		Betty		Financial Services Inc of Ga	Mar	16	1984	11 am	Mar	12	1984	Mar	23	1984	Satisfied ^{Second} February ²⁶ 1985	Easement	167	670-671
"		Frank		Real Foods Inc.	Apr	24	1984	2 pm	Apr	23	1984	May	4	1984	Swanton Food Store Property	WD	168	315-316
"		Rosetta Burney et al		Eloise B. Burney Associates	July	20	1984	10:30 am	July	6	1984	July	25	1984	1/2 acre - 327th Swanton Am D	WD	169	199-201
"		Mrs. Betty		Financial Services of America Inc	Jan	17	1985	11:50 am	Jan	15	1985	Jan	18	1985	Satisfied ^{City of Swanton} December ¹⁷ 1986	Easement	171	17-18
"		Joseph (Sr)		Wilkinson County	Jan	30	1985	3 pm	Jan	30	1985	Jan	30	1985	PR N 85-2(319)	WD	171	95-96

Filing Docket and General Index to Realty Deeds and Mortgages — GRANTORS

REG. U. S. PAT. OFFICE *Chambers* County Indexes Since 1888 An Identifying Trade Mark

Open at Proper Tab according to First Letter or Letters of Name and refer to Buff Sub-Index sheet for page reference.

COTT FAMILY NAME INDEX NO. 1-SPLIT © 1989
MADE BY THE COTT INDEX COMPANY, COLUMBUS, OHIO
SOLD BY THE CLYDE CASTLEBERRY CO., COVINGTON, GA.

(9)

GRANTORS FAMILY NAMES	GIVEN NAMES ABCDEFGHIJ	GIVEN NAMES KLMNO	GIVEN NAMES PQRSTUVWXYZ	GRANTEES	DATE OF FILING				DATE OF INSTRUMENT			DATE OF RECORD			LOCATION OF PROPERTY OR OTHER DESCRIPTION	KIND OF INST.	BOOK	PAGE
					Month	Day	Year	Hr. M.	Month	Day	Year	Month	Day	Year				
Anderson	Dennis	per Ezekiel		Rebecca Wilson et al.	Aug	20	1987	7:45 am	Aug	12	1987	Aug	25	1987	Tract - 32 nd (Clinton) Blvd	Exec. Deed	181	343- 344
"	"	"		John Harris et al.	"	"	"	"	"	"	"	"	"	"	"	"	"	"
"	Heraldine			Dorree E. M.C.	Sept	2	1987	11:45 pm	July	30	1987	Sept	3	1987	Right of way	Easement Deed	181	4103
"	Dennis	per Ezekiel		Jillie Kate Crockett	Sept	2	1987	14:35 pm	Aug	12	1987	Sept	3	1987	5 acres - 32 nd (Clinton) Blvd - 26 th St	Exec. Deed	181	502- 503
"	Dennis	per Ezekiel		Mary Linnie Jefferson Canal Wood Corp of Augusta dba Savannah Timber Co.	Sept	10	1987	1:40 pm	Aug	13	1987	Sept	16	1987	8 acres - 22 nd St; 26 th St - 32 nd Blvd	Exec. Deed	181	560- 561
"	Newton	as partner et al		"	Oct	16	1987	3:50 pm	Oct	5	1987	Oct	20	1987	119.4 acres - 22 nd St - Bethel Dist.	Lease	182	61- 65
"	John E.	as partner et al		"	"	"	"	"	"	"	"	"	"	"	"	"	"	"
"	Robert D.	as partner et al		"	"	"	"	"	"	"	"	"	"	"	"	"	"	"
"	Betty & Earl D.			Creditright of American Inc.	Nov	24	1987	4:15 pm	Nov	23	1987	Dec	7	1987	City of Gordon Hts 3 & 7, Block C; Highland View	Lease Contract	182	347- 349
"	Newton			Dr. Kaelin Co., et al	May	23	1988	9 am	May	11	1988	May	25	1988	16.93 acres - 22 nd St; 26 th St	Lease Contract	184	331- 332
"	Newton			Dr. Kaelin Co., et al	May	23	1988	9 am	May	11	1988	May	25	1988	2 tracts 90.13 ^{ac} , 22 nd St; 26 th St	Lease Contract	184	333
"	Newton	Proposed partner as atty in fact et al		Dr. Kaelin Co., et al	May	23	1988	9 am	May	11	1988	May	25	1988	96.45 acres - Swigg & Wilkinson Cor	Lease Contract	184	334
"	Newton	as proposed partner as atty in fact et al		Dr. Kaelin Co., et al	May	23	1988	9 am	May	11	1988	May	25	1988	83.14 acres - 4 th St & 26 th St	Lease Contract	184	335
"	McArthur & Lucretia			Heldone Credit Corp.	Oct	3	1988	9 am	Sept	9	1988	Oct	6	1988	2.01 acres - Swigg & Wilkinson	D SD	186	104- 109
"	Arnie Jean			Dorree E. M.C.	Dec	13	1988	1:45 pm	Oct	20	1988	Dec	16	1988	Right of way	Easement Deed	187	350
"	Betty & Earl D.			American Gen'l Finance	Feb	8	1990	2:25 pm	Jan	10	1990	Feb	9	1990	City of Gordon Hts # 3 & 7, Bl C - Highland View Sub.	D SD	193	213- 215
"	Arnie Jean			Dorree E. M.C.	July	5	1990	2:45 am	July	2	1990	July	5	1990	Right of way	Easement Deed	195	33

This Index approved and adopted for use in the Counties of Georgia pursuant to the Act approved August 8, 1916, providing for uniform records throughout the State.

Filing Docket and General Index to Realty Deeds and Mortgages—GRANTORS

Refer to SUB-INDEX in front portion of Book for Alphabetical Arrangement and Page Reference to Names in this Index

Cott Patented Index System. Owned and manufactured by Walker, Evans & Cogswell Co., Charleston, S. C.

GRANTORS FAMILY NAMES	GIVEN NAMES A B C D E F G H	GIVEN NAMES I J K L M N O	GIVEN NAMES P Q R S T U V W X Y Z	GRANTEES	DATE OF FILING				DATE OF INST'MT			DATE OF RECORD			LOCATION OF PROPERTY OR OTHER DESCRIPTION	Kind of Inst'mt	Book	Page
					Month	Day	Year	Hour	Month	Day	Year	Month	Day	Year				
Webb	Mrs B.B. et al			Mr W.P. Hardie	Oct	22	1931	4 P.M.	Oct	21	1931	Oct	22	1931	lot 2 store in Gordon	W.D	52	300
"	Mrs B.B.			Wilkinson County Bank	"	15	1936	9 A.M.	Oct	14	1936	Oct	15	1936	1/4 acre land in 7th Dist. 1/4 Sec 31, 19th Range, 14th Dist.	W.D	140	3
"	Mrs. Lada E.			Arthur Pitts	Mar	17	1937	"	Mar	2	1937	Mar	17	1937	One acre land in 2nd Dist. 1st Sec 31, 19th Range, 14th Dist.	W.D	61	56
"	Mrs Lada E.			Abron Pigment Co.	July	2	"	2 P.M.	Jan	2	"	July	2	"	1/4 acre land in 7th Dist. 1/4 Sec 31, 19th Range, 14th Dist.	W.D	61	56
"	Mrs. B.B.			Wilkinson Co. Bk.	Oct	12	"	9 A.M.	Oct	11	"	Oct	12	"	1/4 acre land in 7th Dist. 1/4 Sec 31, 19th Range, 14th Dist.	W.D	61	56
"	Mrs B.			Mrs Lada E. Astell	Nov	5	1938	3:30 P.M.	Jan	10	1920	Nov	7	1938	1/4 undivided int. 5 1/2 acres land in 14th Dist. 1st Sec 31, 19th Range, 14th Dist.	W.D	61	236
"	Mrs Lada E. Guardian of Land		B. Freeman	B. Astell	"	"	"	"	"	"	"	"	"	"	"	"	57	261
"	Mrs. Lada E.			Miss Bessie Atkins	Nov	7	"	9 A.M.	Nov	5	1938	Nov	"	"	227 1/2 acre land in 2 1/2th Land Dist	D.P.S	57	262-3
"	Mrs. B. B.			Wilkinson Co. Bank	Jan	19	1939	"	Jan	12	1939	Jan	20	1939	262 1/2 acre land in 7th Dist. 1/4 Sec 31, 19th Range, 14th Dist.	W.D	61	236
"	Mrs. Lada E.			Walden & Boyer	Mar	14	"	9 P.M.	Sept	7	1939	Mar	15	1939	227 acre land in 14th Dist. 1st Sec 31, 19th Range, 14th Dist.	W.D	61	236
"	Glen B. et al			W. S. Kenney	"	13	1940	9 A.M.	Feb	17	1940	Mar	13	1940	1940 crop wagon + saw	"	"	"
"	Mrs. B. B.			Wilkinson Co. Bank	Jan	7	1941	9 A.M.	Dec	17	1941	Jan	8	1942	249 acre land in 7th Dist. 1/4 Sec 31, 19th Range, 14th Dist.	W.D	61	236
"	Mrs. Lada			Howard Holcomb et al	Feb	13	1942	3 P.M.	Aug	30	1941	Feb	13	1942	1-acre land 327 1/2th Dist	W.D	70	61
"	Mr Lada			Leita Underwood Holcomb	"	"	"	"	"	"	"	"	"	"	"	"	"	"
"	B. B.			M. H. Ewert	"	8	1946	9 A.M.	Feb	8	1946	Feb	8	1946	1/4 acre land in 7th Dist. 1/4 Sec 31, 19th Range, 14th Dist.	W.D	61	236
"	Mrs. B. B.			Wilkinson Co Bank	Mar	28	"	9 A.M.	Mar	22	"	Mar	28	"	1/4 acre land in 7th Dist. 1/4 Sec 31, 19th Range, 14th Dist.	W.D	61	236

Filing Docket and General Index to Realty Deeds and Mortgages—GRANTORS

Refer to SUB-INDEX in front portion of Book for Alphabetical Arrangement and Page Reference to Names in this Index

Cott's Patented Index Systems,
Manufactured by Geo. D. Barnard Sta. Co., St. Louis, Mo

(13)

GRANTORS FAMILY NAMES	GIVEN NAMES ABCDEFGHIJ	GIVEN NAMES IJKLMNO	GIVEN NAMES PQRSTUWXYZ	GRANTEES	DATE OF FILING				DATE OF INSTRUMENT			DATE OF RECORD			LOCATION OF PROPERTY OR OTHER DESCRIPTION	KIND OF INST'M'T	BOOK	PAGE
					MONTH	DAY	YEAR	HR. M.	MONTH	DAY	YEAR	MONTH	DAY	YEAR				
asbell	D. B. et al			B. B. asbell	Mar	5	1957	4 pm	Feb	16	1957	Mar	11	1957	1 30 acres 32 1/2th west	Deed	96	330
"	Blenn B.			Frank adon counsel	May	20	1957	9 am	May	18	1957	May	20	1957	1/2 acre 32 7th west 2. m.	MO	96	394
"	D. B.			Effie waters	May	24	1957	10 am	May	17	1957	May	24	1957	1/2 acre 32 7th west 2. m.	MO	96	397
"	B. B. et al			Lilo Halcomb	"	28	1957	am	Feb	16	1957	May	28	1957	Lot 32 7th west	MO	96	399-400
"	D. B. et al			"	"	"	"	"	"	"	"	"	"	"	"	"	"	"
"	Mr Lado E.			H. a. Walden et al	Feb	5	1958	pm	Feb	5	1958	Feb	24	1958	Wilmington	Abstract	99	110
"	"			W. E. Bayer et al	"	"	"	"	"	"	"	"	"	"	"	"	"	"
"	B. B. et al			D. B. asbell	Feb	14	1958	am	Feb	16	1957	Feb	26	1958	144 acre Inman west	MO	99	119-20
"	D. B.			Wilkinson County Bank	Feb	19	1958	pm	Feb	14	1958	Feb	28	1958	1/2 acre of 32 7th west 1, (1957)	MO	99	120
"	B. B. + D. B.			Kath asbell Davis	Mar	19	1958	pm	Feb	16	1958	Mar	22	1958	151 acre Inman west	MO	99	147
"	B. B. + Mr B. B. et al			Wilkinson County	Mar	17	1959	am	"	"	"	Mar	17	1959	Right of Way	MO	101	63
"	B. B.			Mose Hillman	Feb	23	1960	am	Feb	23	1960	Feb	23	1960	2.18 acres 32 7th west 2. m.	MO	101	202
"	Men B.			Adel Grubis	Aug	6	1960	"	Aug	6	1960	Aug	8	1960	1 acre in the 32 7th District 1. m.	MO	101	238
"	Blenn B.			5th Citizens & Sav. Bank of Albany	July	21	1961	6:30	July	19	1961	July	21	1961	1/2 acre for 32 7th Dist. 1. m. (Wilmington)	MO	103	112
"	Blenn B.			Wilkinson County Bank	Aug	1	1961	6:30	July	21	1961	Aug	1	1961	1/2 acre for 32 7th Dist. 1. m. (Wilmington)	MO	103	112
"	B. B.			George F. Hatchel	Aug	17	1961	6:30	June	23	1961	Aug	18	1961	1/2 acre interest in tracts in 330 & 331	MO	103	144

Filing Docket and General Index to Realty Deeds and Mortgages — GRANTORS

COTT FAMILY NAME INDEX No. 1-Split
Copyright 1933 A122559

Open at Proper Tab according to First Letter or Letters of
Name and refer to Buff Sub-Index sheet for page reference.

Made by The Cott Index Company, Columbus, Ohio
Foote & Davies, Inc., Atlanta, Georgia

GRANTORS FAMILY NAMES	GIVEN NAMES ABCDEFGH	GIVEN NAMES IJKLMNO	GIVEN NAMES PQRSTUVWXYZ	GRANTEES	DATE OF FILING				DATE OF INSTRUMENT			DATE OF RECORD			LOCATION OF PROPERTY OR OTHER DESCRIPTION	KIND OF INST.	BOOK	PAGE
					Month	Day	Year	Hr. M.	Month	Day	Year	Month	Day	Year				
Atwell	Glenn B., et. al.			Charles P. Freeman, Jr., et. al.	July	27	1965	9 A.M.	Nov	-	1965	Aug	2	1965	Mineral rights, etc On 2.27 acres of land in 26th Land Dist.	WD	109	458-9
"	Glenn B., et. al.			Mrs. Barbara F. Michaux, et. al.	"	"	"	"	"	"	"	"	"	"	"	"	"	"
"	B. B.			John Wesley Hicks	July	30	1965	12 P.M.	Feb.	17	1964	Aug.	3	1965	1/2 acre in 327th (Dorchester) B. M. Dist.	WB	109	462-3
"	Mrs. Ruby H.			Ben Myrick, Jr.	Nov.	30	1965	11 AM	Apr.	23	1962	Nov.	30	1965	.8 Acre in 1505 (Cony) B. M. Dist.	WB	110	80-81
"	B. B.			Walker-Bonney Bank	Sept.	13	1966	9 P.M.	Sept.	10	1966	Sept.	14	1966	2.0 acres in 1505 (Cony) B. M. Dist. Satisfied March 21, 1975	WB	110	80-81
"	Donald Paul			Mrs. Sue L. Enginger	Dec.	5	1966	9 A.M.	Dec.	1	1966	Dec.	7	1966	2.0 acres in 1505 (Cony) B. M. Dist. Satisfied March 13, 1975	WB	110	80-81
"	B. B., et. al.			Minerals & Minerals Philip Corp.	Dec.	20	1966	9 A.M.	Dec.	17	1966	Dec.	21	1966	4.30 Acre in 4th Land Dist. Satisfied March 13, 1968	Cont.	111	519-20
"	Glenn B., et. al.			"	"	"	"	"	"	"	"	"	"	"	"	"	"	"
"	B. B., et. al.			Bruce E. Williams, Jr. Per Guardian	Jan.	10	1967	9 A.M.	Jan.	9	1967	Jan.	10	1967	2.0 acres in 1505 (Cony) B. M. Dist. Satisfied March 13, 1975	WB	110	80-81
"	Ben P., et. al.			"	"	"	"	"	"	"	"	"	"	"	"	"	"	"
"	B. B., et. al.			David Smith	Nov.	14	1968	9 A.M.	Nov.	1	1968	Nov.	14	1968	lots in 327th (Dorchester) B. M. Dist.	WB	114	250
"	Glenn B., et. al.			"	"	"	"	"	"	"	"	"	"	"	"	"	"	"
"	Glenn B., et. al.			Gordon Bank	Oct	18	1968	9 AM	Oct	7	1968	Oct.	18	1968	Franklin Ave. 2nd Dist. B. M. Satisfied March 13, 1975	WB	110	80-81
"	B. B., et. al.			"	"	"	"	"	"	"	"	"	"	"	"	"	"	"
"	D. B., et. al.			George Connell	Oct.	29	1968	9 AM	Oct.	27	1968	Oct	29	1968	LD on Linge Lane -	980	115	692
"	B. B., et. al.			"	"	"	"	"	"	"	"	"	"	"	"	"	"	"
"	B. B., et. al.			David Smith	Feb.	10	1969	3 PM	Jan	7	1969	Feb.	10	1969	3 1/2 Tr Linge Lane -	WB	116	524

Filing Docket and General Index to Realty Deeds and Mortgages — GRANTORS

(13)

COTT FAMILY NAME INDEX No. 1-Split
Copyright 1933 A122559

Open at Proper Tab according to First Letter or Letters of Name and refer to Buff Sub-Index sheet for page reference.

REG. U. S. PAT. OFFICE *Chas. McCott* County Indexes Since 1889
An Identifying Trade Mark

GRANTORS FAMILY NAMES	GIVEN NAMES ABCDEFGHIJ	GIVEN NAMES KLMNO	GIVEN NAMES PQRSTUVWXYZ	GRANTEES	DATE OF FILING				DATE OF INSTRUMENT			DATE OF RECORD			LOCATION OF PROPERTY OR OTHER DESCRIPTION	KIND OF INST.	BOOK	PAGE
					Month	Day	Year	Hr. M.	Month	Day	Year	Month	Day	Year				
Asbell	B B	I d		Jean Asbell et al	Nov	22	1969	10	Nov	21	1969	Nov	22	1969	Mortgage Rights Lats 327th St. & 2nd St. S.W.	ged	118	522
"	Dlen B	I d		B B Asbell	Nov	22	1969	am	Nov	22	1969	Nov	22	1969	Mortgage Rights 1300 corner	ged	118	523
"	B. B.	I d		Dlen Ann Asbell Hartman et al	Nov	22	1969	pm	—	—	1969	Nov	22	1969	Mortgage Rights - 151 corner	ged	118	524
"	"	"	"	Kate Asbell Deputis per E et al	"	"	"	"	"	"	"	"	"	"	"	"	"	"
"	Dlen B.	I d		Dlen Ann Asbell Hartman et al	"	"	"	"	"	"	"	"	"	"	"	"	"	"
"	"	"	"	Kate Asbell Deputis per E et al	"	"	"	"	"	"	"	"	"	"	"	"	"	"
"	B. B.	I d		Dlen B Asbell	Nov	22	1969	am	Nov	22	1969	Nov	22	1969	Mortgage Rights 144 corner	ged	118	525
"	B. B.			Robert Marshall	April	25	1970	am	April	25	1970	April	25	1970	Lat 327th St. & 2nd St. S.W.	W.D.	119	569
"	B. B.			Adrian Housing Corp.	May	11	1970	am	April	30	1970	May	11	1970	3 Lats 327th St. & 2nd St. S.W.	W.D.	119	624
"	B. B.			Robert Marshall	June	19	1970	pm	June	19	1970	June	19	1970	Lat in 327th St. & 2nd St. S.W.	W.D.	120	189
"	Edna B.	per E		Edna Butler Asbell	June	10	1971	am	June	9	1971	June	10	1971	144 corner 327th St. & 2nd St. S.W.	Aspell	122	479 30
"	B. B.			Lillie Mae Boyd	June	14	1971	pm	June	12	1971	June	14	1971	Lat 327th St. & 2nd St. S.W.	W.D.	122	506
"	B. B.			Adrian Housing Corp.	Sept	17	1971	pm	Aug	—	1971	Sept	17	1971	Lat 327th St. & 2nd St. S.W.	W.D.	123	257
"	B. B.			Frank + Maggie Butler	Sept	29	1971	am	Sept	29	1971	Sept	29	1971	Lat 327th St. & 2nd St. S.W.	W.D.	123	315
"	Edna Butler			Fountain Kealin Co	Nov	10	1971	am	Nov	9	1971	Nov	10	1971	144 corner 327th St. & 2nd St. S.W.	Aspell	123	507
"	B. B.			Adrian Housing Corp.	Nov	22	1971	pm	Nov	22	1971	Nov	22	1971	4 Lats 327th St. & 2nd St. S.W.	W.D.	123	564 565
"	B. B.			Joe L. + Ethel R. Bell	Jan	11	1972	pm	Jan	11	1972	Jan	11	1972	Lat 327th St. & 2nd St. S.W.	W.D.	124	79

Filing Docket and General Index to Realty Deeds and Mortgages — GRANTORS

COTT FAMILY NAME INDEX No. 1-Split
Copyright 1933 A122569

Open at Proper Tab according to First Letter or Letters of
Name and refer to Buff Sub-Index sheet for page reference.

Made by The Cott Index Company, Columbus, Ohio
Foote & Davies, Inc., Atlanta, Georgia

(13)

GRANTORS FAMILY NAMES	GIVEN NAMES ABCDEFGHIJ	GIVEN NAMES JKLMNO	GIVEN NAMES PQRSTUVWXYZ	GRANTEES	DATE OF FILING				DATE OF INSTRUMENT			DATE OF RECORD			LOCATION OF PROPERTY OR OTHER DESCRIPTION	KIND OF INST.	BOOK	PAGE
					Month	Day	Year	Hr. M.	Month	Day	Year	Month	Day	Year				
Aspell	Edna Butler			James Connell	May	15	1972	am	May	12	1971	May	15	1972	Lot 327th Dist. Jm	WD	125	114
"	B. B.			Rudolph O. Walker	May	17	1972	pm 4:45	May	17	1972	May	17	1972	Lot 327th Dist. Jm	WD	125	134
"	Edna Butler			Edgar Brewer	June	17	1972	am 9	June	-	1972	June	17	1972	Tract 327th Dist. Jm	WD	125	343 344
"	B. B. et al			Wilkinson County	Aug	20	1972	PM 10	Dec	2	1972	Aug	10	1972	P. R. 7458	BWD	125	657
"	Mrs. B. B. et al			Wilkinson County	"	"	"	"	"	"	1971	"	"	"	"	BWD	125	658
"	B. B.			Stis Stucky et al	Aug	11	1972	am 10	Aug	11	1972	Aug	11	1972	1/2 acre 327th Dist. Jm	WD	125	664
"	B. B.			Helen Stucky et al	"	"	"	"	"	"	"	"	"	"	"	"	"	"
"	B. B. et al			M. M. Clays, Jr	Aug	15	1972	am 3:26	Aug	7	1972	Aug	15	1972	1/2 acre 26th Land Dist - Lane	WD	125	711
"	Mrs. Edna B. et al			"	"	"	"	"	"	"	"	"	"	"	"	"	"	"
"	Don P.			Moon Fidehlang & Co Chemicals, Co	Aug	18	1972	am 9	Aug	11	1972	Aug	18	1972	Lot in Columbus	SD	125	733 734
"	Mrs. B. B.			Engelhard Minerals & O	Mar	9	1973	am 11	Mar	8	1973	Mar	9	1973	112 acres Hwy 22.5m. Dist.	WD	127	383 384
"	B. B.			David C. Walker	Mar	10	1973	am 11	Dec	-	1972	Mar	10	1973	Lot in 327th G.M. Dist.	WD	127	387
"	B. B.			Joe Stucky	May	7	1973	am 9	May	4	1973	May	7	1973	Tract in 327th G.M. Dist.	WD	127	707
"	B. B.			Wynell B. Whipple	Sept	21	1973	AM 10	Sept	21	1973	Sept	21	1973	Lot # 5, Block "B" 327, G.M. Dist	WD	128	691
"	B. B.			Wynnes Jones	Oct	12	1973	PM 3:36	Sept	29	1973	Oct	12	1973	Lot # 7, Block "H" B.B. Colwell sub/d	WD	129	62
"	B. B.			Reggie Smith	Oct	20	1973	AM 10	Sept	29	1973	Oct	20	1973	Lot # 11 + 12 B.B. Colwell sub/d	WD	129	121
"	B. B.			Drat Linda Thomas	Oct	31	1973	PM 2	Sept	29	1973	Oct	31	1973	Lot # 3, Block "H"; B.B. Colwell sub/d	WD	129	196

Filing Docket and General Index to Realty Deeds and Mortgages — GRANTORS

(13)

COTT FAMILY NAME INDEX No. 1-Split
Copyright 1933 A122569

Open at Proper Tab according to First Letter or Letters of Name and refer to Buff Sub-Index sheet for page reference.

REG. U. S. PAT. OFFICE *Chem-Cott* County Indexes Since 1885
An Identifying Trade Mark

GRANTORS FAMILY NAMES	GIVEN NAMES ABCDEFGHIJ	GIVEN NAMES KLMNO	GIVEN NAMES PQRSTUVWXYZ	GRANTEES	DATE OF FILING				DATE OF INSTRUMENT			DATE OF RECORD			LOCATION OF PROPERTY OR OTHER DESCRIPTION	KIND OF INST.	BOOK	PAGE
					Month	Day	Year	Hr. M.	Month	Day	Year	Month	Day	Year				
Asbell	B. B.			Walter E. Casswell	Nov.	12	1973	4 PM	Oct.	31	1973	Nov.	12	1973	Tract - 327 th G.M. District	WD	129	250
"	B. B.			Frank & Maggie Butler	Nov.	23	1973	3:30 PM	Nov.	23	1973	Nov.	23	1973	Tract in Jewiston	WD	129	292 293
"	B. B.			Frank Butler et al	Jan.	17	1974	Am	Jan.	17	1974	Jan.	17	1974	Tract in 327 th (Jewiston) G.M. Dist.	WD	129	597- 598
"	"			Maggie Butler et al	"	"	"	"	"	"	"	"	"	"	"	"	"	"
"	B. B.			David C. Walker	Mar.	27	1974	5 PM	Dec.	4	1973	Mar.	27	1974	Tract in 327 th (Jewiston) G.M. Dist.	WD	130	468- 469
"	B. B.			James S. Miles, jr.	Apr.	15	1974	1:30 PM	Apr.	15	1974	Apr.	15	1974	2 Lots - 327 th (Jewiston) G.M. Dist.	WD	130	600
"	B. B.			M. J. Davis	Apr.	15	1974	1:45 PM	Apr.	13	1974	Apr.	15	1974	2 Lots - 327 th (Jewiston) G.M. Dist.	WD	130	601
"	B. B.			Billy Scott et al	Apr.	19	1974	4 PM	Apr.	13	1974	Apr.	19	1974	Tract - 327 th (Jewiston) G.M. Dist.	WD	130	638
"	B. B.			Virginia Scott et al	"	"	"	"	"	"	"	"	"	"	"	"	"	"
"	B. B.			Clarence E. Brown	June	1	1974	9:30 Am	May	31	1974	June	1	1974	Lots 2+3, Hooks Sub/d, 327 th Dist	WD	131	180
"	B. B.			Morris J. Davis	June	11	1974	11:30 Am	May	28	1974	June	11	1974	Lot - 327 th (Jewiston) G.M. Dist.	WD	131	237
"	B. B.			Charles Casswell	June	21	1974	9 Am	June	21	1974	June	21	1974	Lot - 327 th (Jewiston) G.M. Dist.	WD	131	278
"	B. B.			David C. Walker	July	3	1974	11 Am	Mar.	24	1973	July	3	1974	Lot 327 th et al Jew	WD	131	337
"	B. B.			David C. Walker	Aug.	3	1974	11:45 Am	July	-	1974	Aug.	3	1974	Lot - 3/2 th corner 327 th Dist.	WD	131	541
"	B. B.			Frank Butler et al	Aug.	14	1974	9 Am	Aug.	14	1974	Aug.	14	1974	Tract - 327 th Jewiston G.M. Dist.	WD	131	594
"	B. B.			Maggie Butler et al	"	"	"	"	"	"	"	"	"	"	"	"	"	"
"	B. B.			Rehanna Mae Strange	Oct.	29	1974	2 PM	Oct.	29	1974	Oct.	29	1974	Lot 327 th Dist. Jew	WD	132	333

Filing Docket and General Index to Realty Deeds and Mortgages — GRANTORS

COTT FAMILY NAME INDEX No. 1-Split
Copyright 1933 A122559

Open at Proper Tab according to First Letter or Letters of
Name and refer to Buff Sub-Index sheet for page reference.

Made by The Cott Index Company, Columbus, Ohio
Foote & Davies, Inc., Atlanta, Georgia

(13)

GRANTORS FAMILY NAMES	GIVEN NAMES ABCDEFGHIJ	GIVEN NAMES JKLMNO	GIVEN NAMES PQRSTUVWXYZ	GRANTEES	DATE OF FILING				DATE OF INSTRUMENT			DATE OF RECORD			LOCATION OF PROPERTY OR OTHER DESCRIPTION	KIND OF INST.	BOOK	PAGE
					Month	Day	Year	Hr. M.	Month	Day	Year	Month	Day	Year				
Asbell	B. B.			Ira Thomas et al	Nov	18	1974	10 am	Nov	16	1974	Nov	18	1974	2 tracts - 327 th (Granite) G.M.D.	WD	132	442-443
"	"			Cornelia Thomas et al	"	"	"	"	"	"	"	"	"	"	"	"	"	"
"	Donald	Paul		R. D. Byington	Nov	20	1974	4:30 pm	Oct	29	1974	Nov	20	1974	1000 in Lumberton	WD	132	459-461
"	B. B.			Dennis L. Smith	Dec	2	1974	4:30 PM	Nov	31	1974	Dec	2	1974	lots - 327 G.M. District	WD	132	545
"	B. B.			J. C. Davis	Nov	2	1974	4:30 PM	Oct	31	1974	Nov	2	1974	1.40 acres - 327 th (Granite) G.M.D.	WD	132	547
"	B. B.			Archie Cleveland	Feb	24	1975	2 PM	Feb	22	1975	Feb	24	1975	2 tracts - 327 th (Granite) G.M. Dist.	WD	133	167-168
"	B. B.			Mary Lee Sapp	June	26	1975	4 PM	June	26	1975	June	26	1975	Tract in Land Lot 86 of 4 th Land Dist.	WD	134	422
"	B. B.			Benjamin Carowell	July	3	1975	10:30 AM	July	2	1975	July	3	1975	Tract in Lot 5 - 327 th G.M.D.	WD	134	463
"	B. B.			Gerrald Walker	July	28	1975	9:30 AM	Dec	27	1972	July	28	1975	Tract in 327 th G.M. Dist.	WD	134	609
"	B. B.			Southland Timber Co. Inc.	Aug	26	1975	4:47 PM	Aug	23	1975	Aug	26	1975	50000 4 th Land Dist	TL	135	211
"	B. B.			Larry Coney	Sept	5	1975	2:15 PM	Aug	30	1975	Sept	5	1975	Lot - 327 th (Granite) G.M. Dist.	WD	135	248
"	B. B.			Mary Grace Mary Walker	Sept	18	1975	12 noon	Sept	-	1975	Sept	18	1975	Lot - 327 th (Granite) G.M. Dist.	WD	135	372
"	B. B.			Randall Pitts	Sept	22	1975	3 PM	Sept	20	1975	Sept	22	1975	Lot - 327 th (Granite) G.M. Dist.	WD	135	383
"	Don			De Beane Electric Membership Corp.	Dec	16	1975	9 am	Dec	15	1975	Dec	16	1975	Right of Way	Grant	136	154
"	Don			Cornelia Byington et al	Dec	22	1975	11 am	Dec	1	1975	Dec	22	1975	Tract in Lumberton	Grant	136	244-245
"	B. B.			Randolph Scott	Dec	23	1975	11 am	Dec	23	1975	Dec	23	1975	LT 327 th dist G.M.	WD	136	246
"	B. B.			Wilkinson County Genia	Jan	8	1976	4 PM	Jan	6	1976	Jan	8	1976	Tracts - 327 th (Granite) G.M. Dist.	WD	137	671-672

Filing Docket and General Index to Realty Deeds and Mortgages — GRANTORS

(13)

COTT FAMILY NAME INDEX No. 1-Split
Copyright 1933 A122559

Open at Proper Tab according to First Letter or Letters of Name and refer to Buff Sub-Index sheet for page reference.

REG. U. S. PAT. OFFICE *Chambers* County Indexes Since 1888
An Identifying Trade Mark

GRANTORS FAMILY NAMES	GIVEN NAMES ABCDEFGHIJ	GIVEN NAMES KLMNO	GIVEN NAMES PQRSTUVWXYZ	GRANTEES	DATE OF FILING				DATE OF INSTRUMENT			DATE OF RECORD			LOCATION OF PROPERTY OR OTHER DESCRIPTION	KIND OF INST.	BOOK	PAGE
					Month	Day	Year	Hr. M.	Month	Day	Year	Month	Day	Year				
Aschell	B. B.			Charles Pitts et al	Mar.	9	1976	4 PM	Mar.	6	1976	Mar.	9	1976	2 tracts - 327 th (Drumton) G.M.D.	WD	138	337
"	" "			Neelin Pitts et al	"	"	"	"	"	"	"	"	"	"	"	"	"	"
"	B. B.			Louvesta Brown	Apr.	12	1976	11:30 am	Apr.	10	1976	Apr.	12	1976	Lot-327 th (Drumton) G.M. District	WD	138	656
"	B. B.			Willie James Scott Account Electric	Apr.	14	1976	4:30 PM	Apr.	12	1976	Apr.	14	1976	2 Tracts - 327 th (Drumton) G.M. Dist	WD	138	762-3
"	B. B.			Memberships Corp, et al	May	5	1976	9 am	Apr.	29	1976	May	5	1976	327 Dist. G.M.	WD	139	58
"	B. B.			Clarence E Brown et al	May	21	1976	3:30 PM	May	11	1976	May	21	1976	2 Lots North Subdivision	WD	139	220
"	B. B.			Mary Ann Carmel Brown et al	"	"	"	"	"	"	"	"	"	"	"	"	"	"
"	B. B.			Betty Stephens et al	May	26	1976	11:45 am	May	28	1975	May	26	1976	Lot - 327 th G.M. Dist.	WD	139	266
"	B. B.			Rudolph O'Neal Walker	June	7	1976	3:15 PM	June	3	1976	June	7	1976	Lots - 327 th (Drumton) G.M.D.	WD	139	320
"	" "			Jerry B. Walker et al	"	"	"	"	"	"	"	"	"	"	"	"	"	"
"	B. B.			George Carswell et al	June	24	1976	1 PM	June	24	1976	June	24	1976	Lots - 327 th (Drumton) G.M.D.	WD	139	431
"	" "			Joyce Carswell et al	"	"	"	"	"	"	"	"	"	"	"	"	"	"
"	B. B.			David C. Walker et al	June	28	1976	11 AM	June	19	1976	June	28	1976	Lots - 327 th (Drumton) G.M.D.	WD	139	450
"	" "			Beverly Walker et al	"	"	"	"	"	"	"	"	"	"	"	"	"	"
"	B. B.			Dora Jewell Cobb	July	20	1976	2:30 PM	July	19	1976	July	20	1976	Lots - 327 th (Drumton) G.M.D.	WD	139	651
"	B. B.			Belais Strange	Sept.	13	1976	10:45 am	Sept.	10	1976	Sept.	13	1976	24 acres 327 th (Drumton) G.M. Dist	WD	140	402
"	B. B.			Carrie Gill Jackson	Nov.	22	1976	9 am	Nov.	20	1976	Nov.	22	1976	D. to acre - 327 th (Drumton) G.M.D.	WD	141	142

Filing Docket and General Index to Realty Deeds and Mortgages — GRANTORS

REG. U. S. PAT. OFFICE *Chas. M. Cott* County Indexes Since 1888 An Identifying Trade Mark

Open at Proper Tab according to First Letter or Letters of Name and refer to Buff Sub-Index sheet for page reference.

COTT FAMILY NAME INDEX No. 1-SPLIT © 1948 Made By The Cott Index Company, Columbus, Ohio Mfg. Cott Patent Index Systems

(13)

GRANTORS FAMILY NAMES	GIVEN NAMES ABCDEFGH	GIVEN NAMES IJKLMNO	GIVEN NAMES PQRSTUVWXYZ	GRANTEES	DATE OF FILING				DATE OF INSTRUMENT			DATE OF RECORD			LOCATION OF PROPERTY OR OTHER DESCRIPTION	KIND OF INST.	BOOK	PAGE
					Month	Day	Year	Hr. M.	Month	Day	Year	Month	Day	Year				
<i>Asbell</i>	<i>B. B.</i>			<i>Elvira Cobb</i>	<i>Dec.</i>	<i>3</i>	<i>1976</i>	<i>7m</i>	<i>Mar.</i>	<i>29</i>	<i>1976</i>	<i>Dec.</i>	<i>3</i>	<i>1976</i>	<i>tract - 327th S.M. District</i>	<i>WD</i>	<i>141</i>	<i>209</i>
"	<i>B. B.</i>			<i>William Homer Gatell</i>	<i>Mar.</i>	<i>9</i>	<i>1977</i>	<i>am</i>	<i>Mar.</i>	<i>8</i>	<i>1977</i>	<i>Mar.</i>	<i>9</i>	<i>1977</i>	<i>Lots - 327th (Dewinton) S.M.D.</i>	<i>WD</i>	<i>142</i>	<i>189</i>
"	" "			<i>Eddie Mae H. Gatell</i>	"	"	"	"	"	"	"	"	"	"	"	"	"	"
"	<i>B. B.</i>			<i>Jonath. Smith, Jr.</i>	<i>Mar.</i>	<i>9</i>	<i>1977</i>	<i>am</i>	<i>Mar.</i>	<i>8</i>	<i>1977</i>	<i>Mar.</i>	<i>9</i>	<i>1977</i>	<i>Lots - 327th (Dewinton) S.M.D.</i>	<i>WD</i>	<i>142</i>	<i>193</i>
"	<i>B. B.</i>			<i>Willie James Scott</i>	<i>Mar.</i>	<i>23</i>	<i>1977</i>	<i>PM</i>	<i>Mar.</i>	<i>23</i>	<i>1977</i>	<i>Mar.</i>	<i>23</i>	<i>1977</i>	<i>Lot - 327th (Dewinton) S.M. Dist.</i>	<i>WD</i>	<i>142</i>	<i>273</i>
"	<i>B. B.</i>			<i>William S. Gatell</i>	<i>Apr.</i>	<i>12</i>	<i>1977</i>	<i>am</i>	<i>Apr.</i>	<i>11</i>	<i>1977</i>	<i>Apr.</i>	<i>12</i>	<i>1977</i>	<i>4 Lots - 327th (Dewinton) S.M. Dist.</i>	<i>WD</i>	<i>142</i>	<i>444</i>
"	" "			<i>Harold Lee Gatell</i>	"	"	"	"	"	"	"	"	"	"	"	"	"	"
"	<i>B. B.</i>			<i>Jack Aden Carrull</i>	<i>Apr.</i>	<i>14</i>	<i>1977</i>	<i>am</i>	<i>Apr.</i>	<i>14</i>	<i>1977</i>	<i>Apr.</i>	<i>14</i>	<i>1977</i>	<i>1/2 acre - 327th district S.M.</i>	<i>WD</i>	<i>142</i>	<i>459</i>
"	<i>B. B.</i>			<i>Albert Nesbitt et al</i>	<i>June</i>	<i>21</i>	<i>1977</i>	<i>PM</i>	<i>June</i>	<i>21</i>	<i>1977</i>	<i>June</i>	<i>21</i>	<i>1977</i>	<i>2 Lots - 327th (Dewinton) S.M.D.</i>	<i>WD</i>	<i>143</i>	<i>282</i>
"	" "			<i>Karen O. Nesbitt</i>	"	"	"	"	"	"	"	"	"	"	"	"	"	"
"	<i>B. B.</i>			<i>Tommy Love</i>	<i>July</i>	<i>20</i>	<i>1977</i>	<i>AM</i>	<i>July</i>	<i>19</i>	<i>1977</i>	<i>July</i>	<i>20</i>	<i>1977</i>	<i>Lot - 327th S.M.D.</i>	<i>WD</i>	<i>143</i>	<i>606</i>
"	<i>B. B.</i>			<i>Roy Lee Scott</i>	<i>July</i>	<i>25</i>	<i>1977</i>	<i>PM</i>	<i>July</i>	<i>20</i>	<i>1977</i>	<i>July</i>	<i>25</i>	<i>1977</i>	<i>Lots - 327th S.M.D.</i>	<i>WD</i>	<i>143</i>	<i>623</i>
"	" "			<i>Beulah Scott</i>	"	"	"	"	"	"	"	"	"	"	"	"	"	"
"	<i>B. B.</i>			<i>J. H. Kellingsworth</i>	<i>Aug.</i>	<i>5</i>	<i>1977</i>	<i>am</i>	<i>Aug.</i>	<i>-</i>	<i>1977</i>	<i>Aug.</i>	<i>5</i>	<i>1977</i>	<i>Tract - 327th S.M. Dist.</i>	<i>WD</i>	<i>144</i>	<i>5</i>
"	<i>B. B.</i>			<i>Samuel Shiskolster</i>	<i>Aug.</i>	<i>24</i>	<i>1977</i>	<i>PM</i>	<i>Aug.</i>	<i>24</i>	<i>1977</i>	<i>Aug.</i>	<i>24</i>	<i>1977</i>	<i>Tract - 327th (Dewinton) S.M. Dist.</i>	<i>WD</i>	<i>144</i>	<i>193</i>
"	" "			<i>Jacklyn Shiskolster</i>	"	"	"	"	"	"	"	"	"	"	"	"	"	"
"	" "			<i>Wynelle Whipple</i>	<i>Sept.</i>	<i>1</i>	<i>1977</i>	<i>am</i>	<i>Aug.</i>	<i>30</i>	<i>1977</i>	<i>Sept.</i>	<i>1</i>	<i>1977</i>	<i>0.40 acre - 327th (Dewinton) S.M.D.</i>	<i>WD</i>	<i>144</i>	<i>251</i>

Filing Docket and General Index to Realty Deeds and Mortgages — GRANTORS

(13)

REG. U. S. PAT. OFFICE *Chas. McCott* County Indexes Since 1888 An Identifying Trade Mark

Open at Proper Tab according to First Letter or Letters of Name and refer to Buff Sub-Index sheet for page reference.

GOTT FAMILY NAME INDEX No. 1-SPLIT © 1948 Made By The Cott Index Company, Columbus, Ohio Mfg. Cott Patent Index Systems

GRANTORS FAMILY NAMES	GIVEN NAMES ABCDEFGH	GIVEN NAMES IJKLMNO	GIVEN NAMES PQRSTUVWXYZ	GRANTEES	DATE OF FILING				DATE OF INSTRUMENT			DATE OF RECORD			LOCATION OF PROPERTY OR OTHER DESCRIPTION	KIND OF INST.	BOOK	PAGE
					Month	Day	Year	Hr. M.	Month	Day	Year	Month	Day	Year				
<i>Asbell</i>	<i>B. B.</i>			<i>Thomas Asbell, Jr.</i>	<i>Oct.</i>	<i>17</i>	<i>1977</i>	<i>3:20 PM</i>	<i>Oct.</i>	<i>17</i>	<i>1977</i>	<i>Oct.</i>	<i>17</i>	<i>1977</i>	<i>Tract - 327th (Jewitt) S.M. Dist.</i>	<i>WB</i>	<i>144</i>	<i>494</i>
"	<i>B. B.</i>			<i>Garfield Mallory, Jr.</i>	<i>Oct.</i>	<i>19</i>	<i>1977</i>	<i>am</i>	<i>Oct.</i>	<i>12</i>	<i>1977</i>	<i>Oct.</i>	<i>19</i>	<i>1977</i>	<i>Tract - 327th (Jewitt) S.M. Dist.</i>	<i>WB</i>	<i>144</i>	<i>513</i>
"	<i>B. B.</i>			<i>Eric Incead</i>	<i>Nov.</i>	<i>4</i>	<i>1977</i>	<i>am</i>	<i>Nov.</i>	<i>2</i>	<i>1977</i>	<i>Nov.</i>	<i>4</i>	<i>1977</i>	<i>Tract - 327th (Jewitt) S.M. Dist.</i>	<i>WB</i>	<i>144</i>	<i>597</i>
"	<i>B. B.</i>			<i>Larry Howell</i>	<i>Nov.</i>	<i>15</i>	<i>1977</i>	<i>1:30 PM</i>	<i>Nov.</i>	<i>7</i>	<i>1977</i>	<i>Nov.</i>	<i>15</i>	<i>1977</i>	<i>Tract - 327th (Jewitt) S.M. Dist.</i>	<i>WB</i>	<i>144</i>	<i>657</i>
"	<i>B. B.</i>			<i>Emmett Brazial</i>	<i>Dec.</i>	<i>28</i>	<i>1977</i>	<i>2:15 PM</i>	<i>Nov.</i>	<i>30</i>	<i>1977</i>	<i>Dec.</i>	<i>28</i>	<i>1977</i>	<i>Lot 7 (Jewitt) S.M. Dist.</i>	<i>WB</i>	<i>145</i>	<i>384</i>
"	" "			<i>Emerlene Brazial</i>	"	"	"	"	"	"	"	"	"	"	<i>Lot 7 (Jewitt) S.M. Dist.</i>			
"	<i>B. B.</i>			<i>Ricky Shindalatu</i>	<i>Dec.</i>	<i>28</i>	<i>1977</i>	<i>2:15 PM</i>	<i>Nov.</i>	<i>30</i>	<i>1977</i>	<i>Dec.</i>	<i>28</i>	<i>1977</i>	<i>2 Tracts - 327th (Jewitt) S.M. Dist.</i>	<i>WB</i>	<i>145</i>	<i>388-389</i>
"	" "			<i>Barbara Shindalatu</i>	"	"	"	"	"	"	"	"	"	"	"	"	"	"
"	<i>Ronald P.</i>			<i>Mrs. Phyllis Asbell</i>	<i>Jan.</i>	<i>27</i>	<i>1978</i>	<i>4:30 am</i>	<i>Jan.</i>	<i>27</i>	<i>1978</i>	<i>Jan.</i>	<i>27</i>	<i>1978</i>	<i>2 acres - Town of Jewitt</i>	<i>Dist</i>	<i>145</i>	<i>565</i>
"	<i>B. B.</i>			<i>Jessie Wright</i>	<i>Apr.</i>	<i>19</i>	<i>1978</i>	<i>PM</i>	<i>Apr.</i>	<i>19</i>	<i>1978</i>	<i>Apr.</i>	<i>19</i>	<i>1978</i>	<i>327th (Jewitt) S.M. Dist.</i>	<i>WB</i>	<i>146</i>	<i>453</i>
"	<i>Don P.</i>			<i>Dawson Loan Association</i>	<i>Aug.</i>	<i>4</i>	<i>1978</i>	<i>9 am</i>	<i>Aug.</i>	<i>4</i>	<i>1978</i>	<i>Aug.</i>	<i>8</i>	<i>1978</i>	<i>9D - Book 125P 733</i>	<i>agree - add on SD</i>	<i>147</i>	<i>574</i>
"	<i>Don P.</i>			<i>Dawson Loan Association</i>	<i>Aug.</i>	<i>4</i>	<i>1978</i>	<i>9 am</i>	<i>Aug.</i>	<i>4</i>	<i>1978</i>	<i>Aug.</i>	<i>8</i>	<i>1978</i>	<i>SD Book 125P 733</i>	<i>agree - add on SD</i>	<i>147</i>	<i>575</i>
"	<i>B. B.</i>			<i>Melvin W. Maxwell</i>	<i>Dec.</i>	<i>19</i>	<i>1978</i>	<i>11:15 am</i>	<i>Dec.</i>	<i>-</i>	<i>1978</i>	<i>Dec.</i>	<i>19</i>	<i>1978</i>	<i>Lat more woods bridge one</i>	<i>WB</i>	<i>149</i>	<i>104</i>
"	<i>B. B.</i>			<i>Rosa Lee Stanger</i>	<i>Feb.</i>	<i>12</i>	<i>1979</i>	<i>4:30 PM</i>	<i>Feb.</i>	<i>12</i>	<i>1979</i>	<i>Feb.</i>	<i>12</i>	<i>1979</i>	<i>Tract - South Land Dist.</i>	<i>WB</i>	<i>149</i>	<i>441</i>
"	<i>B. B.</i>			<i>Clement Thomas Robinson</i>	<i>Feb.</i>	<i>23</i>	<i>1979</i>	<i>10:10 am</i>	<i>Feb.</i>	<i>10</i>	<i>1979</i>	<i>Feb.</i>	<i>23</i>	<i>1979</i>	<i>1.96 - South Land Dist.</i>	<i>WB</i>	<i>149</i>	<i>475</i>
"	" "			<i>Charles J. Robinson</i>	"	"	"	"	"	"	"	"	"	"	"	"	"	"
"	<i>B. B.</i>			<i>Jessie Wright</i>	<i>Apr.</i>	<i>16</i>	<i>1979</i>	<i>9 am</i>	<i>-</i>	<i>-</i>	<i>1979</i>	<i>Apr.</i>	<i>16</i>	<i>1979</i>	<i>327th (Jewitt) S.M. Dist.</i>	<i>WB</i>	<i>150</i>	<i>172</i>

Filing Docket and General Index to Realty Deeds and Mortgages — GRANTORS

(13)

REG. U. S. PAT. OFFICE *Chas McColl* County Indexes Since 1888 An Identifying Trade Mark

Open at Proper Tab according to First Letter or Letters of Name and refer to Buff Sub-Index sheet for page reference.

COTT FAMILY NAME INDEX No. 1-SPLIT © 1948 Made By The Cott Index Company, Columbus, Ohio Mfg. Cott Patent Index Systems

GRANTORS FAMILY NAMES	GIVEN NAMES ABCDEFGH	GIVEN NAMES IJKLMNO	GIVEN NAMES PQRSTUVWXYZ	GRANTEES	DATE OF FILING				DATE OF INSTRUMENT			DATE OF RECORD			LOCATION OF PROPERTY OR OTHER DESCRIPTION	KIND OF INST.	BOOK	PAGE
					Month	Day	Year	Hr. M.	Month	Day	Year	Month	Day	Year				
Asbell	Donald P.			Jerry Louis Thomas et al	May	11	1981	4:30 Pm	Apr	-	1981	May	11	1981	Tract - 327 th (Quinton) GMD	WD	157	446
"	"	"		Arlester Thomas et al	"	"	"	"	"	"	"	"	"	"	"	"	"	"
"	B. B.			Frank M. Fountain, Jr	July	24	1981	10:15 Am	May	19	1981	July	24	1981	3.5 Acres - 5 th Land District - (Clvey) D.M.D.	WD	158	440
"	B. B.			aka Mrs. B. B. Asbell Ruby H. Asbell	July	30	1981	9:15 Am	July	30	1981	July	30	1981	6 Acres - "Carr Place" 5 th Land District	WD of Dist	158	461
"	B. B.			Eric Sean Asbell	Aug	3	1981	9:30 Am	Aug	3	1981	Aug	3	1981	6.3 Acres - 5 th Land Dist - Clvey - D.M. Dist	WD	158	481- 482
"	Donald Paul + Mrs. Phyllis			Town of Swanton	May	21	1982	12 noon	Nov	-	1981	May	21	1982	Right of Way	Case med	161	433- 435
"	B. B.			Town of Swanton	May	21	1982	12 noon	Nov	24	1981	May	21	1982	Right of Way	Case med	161	454 453
"	B. B.			Albert + Karen D. Nesbitt	Nov	12	1982	2:30 Pm	Nov	12	1982	Nov	12	1982	SD recorded in bk 143/283	Qc D	163	178
"	B. B.			Ala H. + Percy Miller Jr.	Aug	10	1983	9:30 Am	May	17	1983	Aug	12	1983	1/2 acre - 327 th Swanton GMD	WD	165	459
"	B. B.			William T. and Harold Lee Sotel	March	6	1984	2 pm	April	11	1977	March	12	1984	327 Swanton GMD	Qc D	167	564
"	Donna			Deer Land + Timber Corp.	Nov	21	1984	9 am	Nov	15	1984	Nov	21	1984	47 Acres - 337 th Swanton GMD	Deed Contract	170	341 343
"	B. B. Per Executrix			Ruby Asbell et al	Dec	28	1984	1:15 pm	Dec	17	1984	Dec	28	1984	Tract - Town of Swanton	Deed Contract	170	692 693
"	"	"		Donna Nadine Asbell	"	"	"	"	"	"	"	"	"	"	"	"	"	"
"	"	"		Eric Sean Asbell et al	"	"	"	"	"	"	"	"	"	"	"	"	"	"
"	B. B. Per Executrix			Ruby Asbell et al	Dec	28	1984	1:15 pm	Dec	17	1984	Dec	28	1984	divers property	Deed Contract	170	694
"	"	"		Don Asbell	"	"	"	"	"	"	"	"	"	"	"	"	"	"
"	B. B. Per Executrix			Donna Nadine Asbell	Dec	28	1984	1:15 pm	Dec	17	1984	Dec	28	1984	divers Property	Deed Contract	170	695 696

FILING DOCKET AND GENERAL INDEX TO REALTY DEEDS AND MORTGAGES — GRANTORS

REG. U. S. PAT. OFFICE *ChumCott's* County Indexes Since 1888 An Identifying Trade Mark

Open at Proper Tab according to First Letter or Letters of Name and refer to Buff Sub-Index sheet for page reference.

COTT FAMILY NAME INDEX NO. 1-SPLIT © 1949 MADE BY THE COTT INDEX COMPANY, COLUMBUS, OHIO SOLD BY THE CLYDE CASTLEBERRY CO., COVINGTON, GA.

(13)

GRANTORS FAMILY NAMES	GIVEN NAMES ABCDEFGH	GIVEN NAMES IJKLMNO	GIVEN NAMES PQRSTUVWXYZ	GRANTEES	DATE OF FILING				DATE OF INSTRUMENT			DATE OF RECORD			LOCATION OF PROPERTY OR OTHER DESCRIPTION	KIND OF INST.	BOOK	PAGE
					Month	Day	Year	Hr. M.	Month	Day	Year	Month	Day	Year				
Robell	Ruby			Belois Strange	Dec	28	1984	11:5 pm	Dec	17	1984	Dec	28	1984	1.25 acres - 32 nd (Clinton) DMD.	Q CD	170	697
"	Ruby H.			Donald P. Robell	Mar	5	1985	11:30 am	May	15	1975	Mar	6	1985	75 acres - Elvey DMD.	WD	171	412- 413
"	B. B. <i>per</i> <i>Executrix</i>			Ruby Robell <i>et al</i>	Nov	4	1985	3 pm	Nov	6	1985	Nov	7	1985	Tract - Young Clinton	<i>24</i> Deed	175	533- 534
"	"	"	"	Donna Nadine Robell <i>et al</i>	"	"	"	"	"	"	"	"	"	"	"	"	"	"
"	"	"	"	Eric Sean Astell <i>et al</i>	"	"	"	"	"	"	"	"	"	"	"	"	"	"
"	Donna Nadine			Williams Memorial Chapel of Gordon, Inc.	Nov	14	1985	3 pm	Nov	16	1985	Nov	7	1985	Tract Young Clinton	WD	173	535- 534
"	Donald P.			Belois Strange	Apr	25	1986	3 pm	Apr	14	1986	Apr	29	1986	1.14 acres - 32 nd (Clinton) DMD	Q CD	175	233
"	Donald Paul			Phyllis Astell	July	15	1986	10:40 am	July	15	1986	July	15	1986	2 acres - Young Clinton	Q CD	176	168
"	Donna Nadine			Ola Fisher <i>et al</i>	July	29	1986	10:50 am	July	16	1986	July	30	1986	4 acres - 32 nd (Clinton) DMD	WD	176	317- 318
"	"	"	"	Percy Miller <i>et al</i>	"	"	"	"	"	"	"	"	"	"	"	"	"	"
"	Ruby			Belois Strange	Sept	11	1986	2:30 pm	July	31	1986	Sept	15	1986	1.14 acres - 32 nd (Clinton) DMD <i>pg 12, pg 324</i>	<i>24</i> Deed	177	38
"	Ruby Hardie <i>per</i> <i>Executrix</i>			Eric Sean Astell	Jan	12	1987	3 pm	Jan	12	1987	Jan	13	1987	3.7 acres - "Lingery Place"	<i>24</i> Deed	178	120
"	Ruby Hardie <i>per</i> <i>Executrix</i>			Don Robell	Jan	21	1987	3 pm	Jan	21	1987	Jan	22	1987	1.3 acres - "John Snow Place"	<i>24</i> Deed	179	11
"	Don Eric J.			Gay Wood Co., Inc	Jan	23	1987	3:15 pm	Jan	22	1987	Jan	26	1987	27.0 acres - 1505 th (Elvey) DMD	<i>24</i> Deed	179	29- 31
"	Donna			Rebecca Walker	Apr	28	1987	9:35 am	Feb	26	1987	Apr	28	1987	Tract - 32 nd DMD	WD	179	736
"	Donna N.			James Washington	Nov	19	1987	3:30 pm	Sept	10	1987	Nov	25	1987	2.0 acres - 32 nd DMD	WD	182	289
"	Donna N.			Ms. Bonnie J. Franier	Mar	21	1988	2:30 pm	Mar	11	1988	Mar	22	1988	.70 acre - 32 nd DMD	WD	183	474

This Index approved and adopted for use in the Counties of Georgia pursuant to the Act approved August 8, 1916, providing for uniform records throughout the State.

Filing Docket and General Index to Realty Deeds and Mortgages—GRANTORS

Refer to SUB-INDEX in front portion of Book for Alphabetical Arrangement and Page Reference to Names in this Index

Cott Patented Index System, Owned and manufactured by Walker, Evans & Cogswell Co., Charleston, S. C.

N. B.—This system of indexing is patented, and same covers both the Sub-Index and sheets comprising the General Index. The Loose Leaf Binder is also patented, both being the patents of C. M. COTT, Walker, Evans & Cogswell Co., of Charleston, S. C., are owners of these patents and furnish these Sheets and Binders in North Carolina, South Carolina, Georgia, Florida and Alabama.

GRANTORS FAMILY NAMES	GIVEN NAMES A B C D E F G H	GIVEN NAMES I J K L M N O	GIVEN NAMES P Q R S T U V W X Y Z	GRANTEES	DATE OF FILING				DATE OF INST'MT			DATE OF RECORD			LOCATION OF PROPERTY OR OTHER DESCRIPTION	Kind of Inst'mt	Book	Page
					Month	Day	Year	Hour	Month	Day	Year	Month	Day	Year				
	00 Airey	Chas F.		Security Loan & abstract	Apr	15	1922	8 a.m.	Apr	11	1922	Apr	15	1922	379.40 acres, late 189, 115, 116, 140	3rd Dist Mortg Deed	34	147-8
	"	Chas F.		Security Loan & abstract	July	14	1923	"	"	22	1923	July	12	1923	Release of timber in first deed	Quit Claim	39	302

This Index approved and adopted for use in the Counties of Georgia pursuant to the Act approved August 8, 1916, providing for uniform records throughout the State.

Filing Docket and General Index to Realty Deeds and Mortgages—GRANTORS

18

Refer to SUB-INDEX in front portion of Book for Alphabetical Arrangement and Page Reference to Names in this Index

Cott Patented Index Systems. Owned and manufactured by Walker, Evans & Cogswell Co., Charleston, S. C.

GRANTORS FAMILY NAMES	GIVEN NAMES A B C D E F G H	GIVEN NAMES I J K L M N O	GIVEN NAMES P Q R S T U V W X Y Z	GRANTEES	DATE OF FILING				DATE OF INST'MT			DATE OF RECORD			LOCATION OF PROPERTY OR OTHER DESCRIPTION	Kind of Inst'mt	Book	Page
					Month	Day	Year	Hour M.	Month	Day	Year	Month	Day	Year				
Alagood		Millie et al		W. B. Ethrage	Jan	31	1922	2pm	Apr	1	1893	Feb	1	1922	202 1/2 acres, Lots 207, 210, 216 Dist. W.D.		34	188

Filing Docket and General Index to Realty Deeds and Mortgages—GRANTORS

Refer to SUB-INDEX in front portion of Book for Alphabetical Arrangement and Page Reference to Names in this Index.

Cott Patented Index Systems.
Manufactured by Geo. D. Barnard Sta. Co., St. Louis, Mo.

(19)

GRANTORS FAMILY NAMES	GIVEN NAMES A B C D E F G H	GIVEN NAMES I J K L M N O	GIVEN NAMES P Q R S T U V W X Y Z	GRANTEES	DATE OF FILING				DATE OF INSTRUM'T			DATE OF RECORD			LOCATION OF PROPERTY OR OTHER DESCRIPTION	KIND OF INST'M'T	BOOK	PAGE
					MONTH	DAY	YEAR	HR. M.	MONTH	DAY	YEAR	MONTH	DAY	YEAR				
Adkins	R. W.			Mary Ann Davis					Jan	22	1895	Jan	23	1895		Deed	N	343-4
Adkins	Martha &	W. M.		Solomon P. Ward												Deed	D	114
Adkins	Mrs. H. B.			Miss Ellen King	12.30/	15	2pm		Dec	11	1915	Dec	16	1915		M Deed	26	35
"	R. W +	Carrie E.		Ruth O + Bessie Adkins	Nov. 30	1909	2 P.M.		Mar.	20	1908	Nov.	30	1909		Deed	17	754
"	John W.			R. W + Carrie E. Adkins	Feb. 24	1910	2 P.M.		Jan.	4	1910	Feb.	25	1910		"	V	288
"	R. W +	Carrie E., et. al.		Geo. H. Carswell	Feb. 24	1910	2 P.M.		Jan.	12	1910	Feb.	25	1910		"	20	1
"	Mrs H. B.			Mary Ann Davis	Dec. 20	1915	2 P.M.		Dec.	13	1915	Dec.	20	1915		"	20	243
Atkins,	Helen	Wilkinson		J. E. Butler	Oct. 1	1917	2 P.M.		Sept.	25	1917	Oct.	1	1917		"	29	244
Adkins,	Miss Bessie			Miss Ruth Adkins	July 2	1919	2 P.M.		Mar.	15	1919	July	7	1919		"	30	256
"	Miss Ruth			Adkins, Miss Bessie	July 31	1919	2 P.M.		Mar.	15	1917	July	31	1919		"	30	262
"	Carrie E.			Carrie E. Adkins					Sept.	7	1874	Sept.	16	1874	Homestead Per. Platte.	H.S.	A	260-1
"	Miss Bessie			Joe Boone	Aug 7	1946	3 PM		Aug	7	1946	Aug	8	1946	Lot in front	H.S.	77	54
Adkins	James J.			Wilkinson Co Bank	Nov 23	"	9 AM		Nov	21	1946	Nov	23	"	Contract with Brantton, #256		75	211
"	Miss Bessie			Hodge Lumber Co.	July 31	1947	"		July	30	1947	July	31	1947	130 Acre Land Dry Creek	"	77	370
"	Mrs J. D.			State Highway Bond/pc	Feb. 24	1948	8 AM		Feb	18	1948	Feb	27	1948	D-077 " " Right of way	"	69	765

This Index approved and adopted for use in the Counties of Georgia pursuant to the Act approved August 8, 1916, providing for uniform records throughout the State.

Filing Docket and General Index to Realty Deeds and Mortgages—GRANTORS

Refer to SUB-INDEX in front portion of Book for Alphabetical Arrangement and Page Reference to Names in this Index

Cott Patented Index System. Owned and manufactured by Walker, Evans & Cogswell Co., Charleston, S. C.

N. B.—This system of indexing is patented, and same covers both the Sub-Index and sheets comprising the General Index. The Loose Leaf Binder is also patented, and is the property of C. M. COFFEE, Walker, Evans & Cogswell Co., of Charleston, S. C., are owners of these patents, and furnish these Sheets and Binders in North Carolina, South Carolina, Georgia, Florida and Alabama.

GRANTORS FAMILY NAMES	GIVEN NAMES A B C D E F G H	GIVEN NAMES I J K L M N O	GIVEN NAMES P Q R S T U V W X Y Z	GRANTEES	DATE OF FILING				DATE OF INST'MT			DATE OF RECORD			LOCATION OF PROPERTY OR OTHER DESCRIPTION	Kind of Inst'mt	Book	Page
					Month	Day	Year	Hour	Month	Day	Year	Month	Day	Year				
Adkins	Miss Ruth			Mr. C. N. Parker	Sept	15	1922	8 a.m.	Sept	15	1922	Sept	16	1922	100 acres, 4th Dist.	Mar-Deed	40	71
"	Miss Ruth			Miss Ruth Adkins	"	11	"	2 p.m.	"	5	"	"	13	"	100 acres, 4th Dist.	Mar-Deed	39	147-8
"	J. D.			Nictor Davidson	Dec	12	"	8 a.m.	Nov	29	"	Dec	12	"	Lot in Swinton, Ga	Mar-Deed	40	121
"	Mrs. Gossie			Mrs. Edna May Davidson	Sept	11	1923	2 p.m.	Aug	11	1920	Sept	"	1923	one acre in Swinton Ga.	W.D.	40	197
"	Miss Ruth			W. N. Bacon et al	Feb	21	1924	"	Feb	21	1924	Mar	8	1924	172 acres, Lots 18 & 19, 3rd Dist	W.D.	40	247
"	Miss Bessie			Ellis G. Caswell	Jan	28	1927	8 a.m.	Sept	14	1924	Jan	28	1927	S. J. Caswell D.P.S.	Transfer	41	237
"	N. B. et al			Central Ga. Transmission Co	Mar	24	"	"	Mar	2	1927	Apr	2	"	100 foot strip Lot #130, 4th Dist.	Case	41	286-7
"	Mrs. N. B. et al			"	"	"	"	"	"	"	"	"	"	"	"	Case	41	286-7
"	Bessie			Mrs. Ellis G. Caswell	Nov	12	1929	"	Nov	1	1929	Nov	12	1929	to correct flaw in title 232 232 acres, 353rd Dist.	quit claim	50	8-
"	Miss Bessie et al			Miss Bessie Adkins	Jan	9	1931	2 p.m.	Jan	8	1931	Jan	10	1931	190 acres, 5th Dist.	sale deed	50	154-7
"	W. C.			Mrs. N. B. Adkins	Sept	18	1931	"	Sept	14	"	Sept	18	"	101 1/2 acres, 327th Dist.	Part	49	682
"	Mrs. N. B.			Walter C. Adkins	"	"	"	"	"	"	"	"	"	"	101 1/2 acres, 327th Dist. \$900 ⁰⁰	W.D.	50	228
"	J. D.			Ralph W. Creppan	July	29	1935	10:45 a.m.	July	29	1935	July	29	1935	230. acres land 327th Dist	W.D.	46	538
"	Miss Ruth			C. H. Hightower	Oct	31	1936	2 p.m.	Oct	31	1936	Oct	31	1936		Book for land note	52	472
"	Miss Ruth			Mrs. C. H. Hightower	Nov	31	"	9 a.m.	"	31	"	Nov	3	"	of C. H. Hightower	transfer	47	64
"	J. D.			State Highway Bond 17th	Oct	29	1937	"	not given	Oct	29	1937			0.46 acre Paul Ruyter Way	W.D.	60	476

This Index approved and adopted for use in the Counties of Georgia pursuant to the Act approved August 8, 1916, providing for uniform records throughout the State.

Filing Docket and General Index to Realty Deeds and Mortgages—GRANTORS

Refer to SUB-INDEX in front portion of Book for Alphabetical Arrangement and Page Reference to Names in this Index

Cott Patented Index Systems. Owned and manufactured by Walker, Evans & Cogswell Co., Charleston, S. C.

19

GRANTORS FAMILY NAMES	GIVEN NAMES A B C D E F G H	GIVEN NAMES I J K L M N O	GIVEN NAMES P Q R S T U V W X Y Z	GRANTEES	DATE OF FILING				DATE OF INST'MT			DATE OF RECORD			LOCATION OF PROPERTY OR OTHER DESCRIPTION	Kind of Inst'mt	Book	Page	
					Month	Day	Year	Hour	Month	Day	Year	Month	Day	Year					
Adkins	J. D. and Baptist et al			State Highway Board of Ga	Jan	18	1938	9	not given	Jan	18	1938	Jan	18	1938	0.4 acres Land Right of way	N.D	60	574
"	H. B.			La Power Company	Feb	9	1938	3 ³⁰	Feb	16	1938	Feb	11	1938	Easement Right of way		57	714	
"	H. B.			State Highway Board of Ga	June	7		3 ³⁰ P.M.	June	7		June	8		0.13 acres Right of way	WD	60	583	
"	Joseph D.			Carl H. Massey	Sept	21		10 ⁰⁰ A.M.	Sept	21		Sept	21		strip of land in Town of Durwin	WD	61	231	
"	H. B.			State Highway Board of Ga	June	4	1940	2 ⁰⁰ P.M.	May	27	1940	June	5	1940	Right of way		62	328	
"	J. D.			" " " "	"	6	"	"	"	16	"	June	7	"	Slope easement	a mort	57	547	
"	H. B.			" " " "	"	"	"	"	"	27	"	"	8	"	"	"	"	548	
"	Miss Bessie			" " " "	July	28	1941	10 ⁰⁰ A.M.	June	16	1941	Aug	4	1941	0.296. Acre Land Right of way	WD	69	482	
"	Miss Bessie			" " " "	"	"	"	"	"	"	"	"	"	"	0.094	"	"	484	
"	Miss Bessie			" " " "	"	"	"	"	"	"	"	"	"	"	0.223	"	"	486	
"	Miss Ruth			" " " "	Oct	13	"	4 ¹⁰ P.M.	Oct	13	"	Oct	13	"	0.002	"	69	421 427	
"	Miss Bessie			" " " "	"	"	"	"	"	"	"	"	"	"	"	"	"	"	
"	Miss Bessie et al			La Power Co	Oct	7	1943	9 ⁰⁰ A.M.	Aug	20	1943	Oct	11	1943	Right of way	Easement	67	543	
"	James J.			Hilpinen Co Bar	Nov	29	1944	"	Nov	27	1944	Nov	29	1944	undivided Satisfy Let July 15, 1944	WD	75	1121	
"	Mrs Mary H. et al			J. W. Timson Sr	June	5	1946	2 ⁰⁰ P.M.	May	22	1946	June	6	1946	106 acres land 327 sq ft	W.D	74	609-10	
"	Miss Ruth et al			Miss Bessie Adkins	July	17	1946	"	June	"	"	July	17	"	1/2 Acre Pond in Durwin	adm del	77	19-20	

Filing Docket and General Index to Realty Deeds and Mortgages—GRANTORS

Refer to SUB-INDEX in front portion of Book for Alphabetical Arrangement and Page Reference to Names in this Index

Cott's Patented Index Systems,
Manufactured by Geo. D. Barnard Sta. Co., St. Louis, Mo

GRANTORS FAMILY NAMES	GIVEN NAMES ABCDEFGH	GIVEN NAMES IJKLMNO	GIVEN NAMES PQRSTUWXYZ	GRANTEES	DATE OF FILING				DATE OF INSTRUMENT			DATE OF RECORD			LOCATION OF PROPERTY OR OTHER DESCRIPTION	KIND OF INST'MT	BOOK	PAGE
					MONTH	DAY	YEAR	HR. M.	MONTH	DAY	YEAR	MONTH	DAY	YEAR				
Adkins	James T.			Wilkinson Co Bank	Mar	25	1948	9 AM	Mar	23	1948	Mar	25	1948	Part of 293 (1949) (1948) lot of land in Derrinton	WSD	75	429
"	Miss Adkins Bessie			Jean Hightower	Dec	3	1949	11 AM	Dec	3	1949	Dec	3	1949	269 acrs -	WSD	75	377
"	Miss Bessie			Mr Eugene F. Hatcher	July	24	1953	10 AM	Oct	10	1952	July	25	1953	146 acrs 327 E. 1st St	WSD	86	47
"	Mr Mary			James T. Adkins	Dec	28	1953	10 AM	March	23	1948	Dec	28	1953	Lot in Derrinton	WSD	89	496
"	James T.			Gordon Bond	Jan	4	1954	10 AM	Dec	31	1953	Jan	5	1954	Part of 1/2 54	WSD	92	64
"	Bessie per adm.			Mr Walter E. Adkins	Dec	1	1959	10 AM	Dec	1	1959	Dec	4	1959	1/2 Acre lot in Derrinton	AD	101	98-9
"	Bessie per adm.			Mr Walter E. Adkins	Dec	1	1959	10 AM	Dec	1	1959	Dec	4	1959	1/4 Acre lot in Derrinton	AD	101	99
"	Bessie per adm.			J. E. Everett	Dec	1	1959	10 AM	Dec	1	1959	Dec	4	1959	1/2 Acre lot in Derrinton	AD	101	99-100
"	Mrs Walter C.			Joe Boone	Aug	21	1960	10 AM	Aug	11	1960	Aug	29	1960	Lot in Derrinton	WD	101	367
"	Mrs Walter C.			Edwin M. Boone	"	"	"	"	"	"	"	"	"	"	"	"	"	"
"	James Thomas et. al.			David Smith	Nov	5	1962	10 AM	Oct	31	1962	Nov	6	1962	Tract of land in Derrinton	WD	105	66-67
"	Mrs. Minnie Belle B. et. al.			"	"	"	"	"	"	"	"	"	"	"	"	"	"	"
"	J. B., Per Eje			James E. Adkins	Dec	9	1963	9 AM	Dec	6	1963	Dec	9	1963	1/3 acre in Derrinton	WSD	108	102-3
"	James B.			Double Dip Inst + Oil Co.	July	15	1964	10 AM	July	15	1964	July	15	1964	285 acre in Derrinton	WD	108	452
"	Henry B.			Mrs. Bessie Adkins	Nov	15	1966	10 AM	Feb	7	1967	Nov	16	1966	3 acres in Derrinton	WSD	111	395
"	Walter C., Per Heir			Mrs. Esther P. Adkins	Dec	2	1966	10 AM	Nov	30	1966	Dec	2	1966	3 tracts in 4th Land District	WSD	111	469-70

Filing Docket and General Index to Realty Deeds and Mortgages—GRANTORS

Refer to SUB-INDEX in front portion of Book for Alphabetical Arrangement and Page Reference to Names in this Index

Cott's Patented Index Systems,
Manufactured by Geo. D. Barnard Sta. Co., St. Louis, Mo

(19)

GRANTORS FAMILY NAMES	GIVEN NAMES ABCDEFGHIJ	GIVEN NAMES JKLMNO	GIVEN NAMES PQRSTUVWXYZ	GRANTEES	DATE OF FILING				DATE OF INSTRUMENT			DATE OF RECORD			LOCATION OF PROPERTY OR OTHER DESCRIPTION	KIND OF INST'MT	BOOK	PAGE
					MONTH	DAY	YEAR	HR. M.	MONTH	DAY	YEAR	MONTH	DAY	YEAR				
Adkins	Mrs Esther P.			Joe Boone	July	22	1968	11 am	Nov	21	1968	July	22	1968	101 1/4 acre 327th dist	Lease	115	137
"	Mrs Esther P.			Joe Boone	Nov	20	1971	10 am	Nov	21	1968	Nov.	30	1971	101 1/2 acre 327th dist	Lease	123	600
"	Mrs Esther P.			Joe Boone	July	17	1972	1 pm	July	10	1972	July	17	1972	Lease	Lease	125	514
Adkins	James			Home Federal Savings & Loan	Aug	15	1977	9 am	Aug	12	1977	Aug	15	1977	4866 West 57th St. Dist. 179	Lease	125	69
Adkins	Mrs. Walter C.			Joe W. Boone	June	19	1979	9:00 AM	June	15	1979	June	19	1979	3/4 acre, tract. Town of Swinton	WD	151	1
"	Mrs. Esther P.			Town of Swinton	May	21	1982	12 noon	Nov	9	1981	May	21	1982	Right of Way	Case	161	425
"	Walter C.			Mrs. H.B. Adkins	Sept	12	1986	3:45 pm	Mar	18	1932	Sept	16	1986	10 1/2 acres - 327 Dist.	WD	177	44
"	Mrs Esther P.			Anglo-American Clay Corp.	June	24	1987	2 pm	June	12	1987	June	24	1987	161 1/4 acres - 327 th Dist.	agree	180	635
Adkins	James et al			Georgia Power Company	Jan	23	1989	9 am	Jan	18	1989	Jan	24	1989	Right of way	Case	187	691

Filing Docket and General Index to Realty Deeds and Mortgages—GRANTORS

Refer to SUB-INDEX in front portion of Book for Alphabetical Arrangement and Page Reference to Names in this Index.

Cott Patented Index Systems.
Manufactured by Geo. D. Barnard Sta. Co., St. Louis, Mo.

(21)

GRANTORS FAMILY NAMES	GIVEN NAMES A B C D E F G H	GIVEN NAMES I J K L M N O	GIVEN NAMES P Q R S T U V W X Y Z	GRANTEES	DATE OF FILING				DATE OF INSTRUM'T			DATE OF RECORD			LOCATION OF PROPERTY OR OTHER DESCRIPTION	KIND OF INST'MT	BOOK	PAGE
					MONTH	DAY	YEAR	Hr. M.	MONTH	DAY	YEAR	MONTH	DAY	YEAR				
Allen			James	Lewis McCullar											Deed	A	232	
Allen			Willis	The Cool S. Lodge											Deed	A	200	
Allen			Willis	The Cool Spring Lodge											Deed	A	119	
Allen			John W.	A. W. Ard											Deed	A	326	
Allen			Willis	Samuel Meredith											Deed	A	589	
Allen			Nancy & Newt	E. E. Kemp											Deed	B	698	
Allen	A. A.	A. A.	H. O. Allen	H. O. Allen											Deed	B	681	
Allen			M. N. B.	W. F. Cannon											Deed	B	687	
Allen			M. N. B.	A. A. & H. O. Allen											Deed	B	22	
Allen	A. A.			R. O. Allen											Deed	B	681	
Allen			Willis	Sarah Allen & Children											Deed	B	621	
Allen			R. O.	M. V. B. Allen											Deed	B	686	
Allen	Clem & Caroline			R. J. Smith											Deed	C	328	
Allen			Sarah	R. J. Smith											Deed	C	382	
Allen			Sarah R.	Ira E. DuPree											Deed	D	324	
Allen			Sarah Adms	George O. A. Daughtery											Deed	E	682	

(21)

Filing Docket and General Index to Realty Deeds and Mortgages—GRANTORS

Refer to SUB-INDEX in front portion of Book for Alphabetical Arrangement and Page Reference to Names in this Index.

Cott Patented Index Systems.
Manufactured by Geo. D. Baruard Sta. Co., St. Louis, Mo.

GRANTORS FAMILY NAMES	GIVEN NAMES A B C D E F G H	GIVEN NAMES I J K L M N O	GIVEN NAMES P Q R S T U V W X Y Z	GRANTEES	DATE OF FILING				DATE OF INSTRUM'T			DATE OF RECORD			LOCATION OF PROPERTY OR OTHER DESCRIPTION	KIND OF INST'M'T	BOOK	PAGE
					MONTH	DAY	YEAR	HR. M.	MONTH	DAY	YEAR	MONTH	DAY	YEAR				
Allen			Sarah R.	George O. A. Daughtery											Deed	E	687	
Allen			Nancy J.	J. A. McMullen											Deed	F.	501	
Allen	Adams J.			Jimmie A. Lavender											Deed	H	128	
Allen			Sarah R.	Evastus Shepherd					Feb. 6	1889	Mar. 5	1889			Deed	J	301-302	
Allen			Sarah R.	Georgia E. Land					Nov. 19	1889	Oct. 21	1896			Deed	K.	429	
Allen			Robt. C. J.	Mattie L. Meadows					Oct. 23	1893	Nov. 13	1893			Deed	L	716-17	
Allen			Robt. C. J.	Sallie E. Lee					Feb. 25	1893	Aug. 3	1893			Deed	L	691	
Allen			J & I.	James E. Boothe					June 5	1893	Aug. 3	1893			Deed	L	692	
Allen			Wyattel et al	Wade & Meadows					Nov. 23	1893	July 19	1893			Deed	L	604	
Allen			Mrs. Sarah R.	M. E. Church South					Sept. 6	1894	Nov. 5	1894			Deed	O.	175-6	
Allen			Wm. et al	E. J. Denson					Dec. 10	1894	Dec. 10	1894			Deed	O.	212-3	
Allen			Miss Belle, et al	Wade & Meadows					Sept. 20	1897	Oct. 8	1897			Deed	P	747-8	
Allen			S. B. & R. C. & W.M.	S. B. Allen					Sept. 20	1894	Aug. 14	1896			Deed	Q	191	
Allen	Bell			A. M. E. Church					Nov. 6	1894	Oct. 16	1896			Deed	Q	214-15	
Allen			W. M. & R. C.	Sarah B. King--J. L. Lawson					Jan. 14	1898	Jan. 2	1899			Deed	R	466	
Allen			W. M.	J. C. Pickron					Oct. 20	1897	Mar. 12	1898			Deed	R	231	

Filing Docket and General Index to Realty Deeds and Mortgages—GRANTORS

Refer to SUB-INDEX in front portion of Book for Alphabetical Arrangement and Page Reference to Names in this Index.

Cott Patented Index Systems.
Manufactured by Geo. D. Barnard Sta. Co., St. Louis, Mo.

(21)

GRANTORS FAMILY NAMES	GIVEN NAMES A B C D E F G H	GIVEN NAMES I J K L M N O	GIVEN NAMES P Q R S T U V W X Y Z	GRANTEES	DATE OF FILING				DATE OF INSTRUM'T			DATE OF RECORD			LOCATION OF PROPERTY OR OTHER DESCRIPTION	KIND OF INST'MT	BOOK	PAGE
					MONTH	DAY	YEAR	HR. M.	MONTH	DAY	YEAR	MONTH	DAY	YEAR				
Allen		John W.		Frank Wade					May	12	1900	Nov	30	1900	Deed	S	526	
Allen		Mrs. Isabella et al		Frank Wade & John J. Meadows					Nov	10	1900	Nov	30	1900	Deed	S	525	
Allen		Mrs. Belle et al		Frank Wade					Feb	5	1900	Nov	30	1900	Deed	S	524	
Allen		Sara R.		Ira E. Dupree					Dec.	1	1899	Dec.	8	1899	Deed	U	300	
Allen		Mrs. Annie E.		Mrs. N. C. Beck, Mammie M. Fanny, M & A T Allen					Sept	30	1899	Dec	8	1899	Deed	U	299	
Allen		W. M		Mrs. Nancy A. Bobbitt					Dec.	15	1896	Jan	31	1900	Deed	U	380	
Allen	R. J. & W. M.	Allen & Sarah B. King		J. C. Meadows					Sept	4	1899	Sept	7	1899	Deed	S	489	
Allen		Mrs. F. E.		A. L. Collette					Dec	26	1905	Jan	4	1906	Deed	X	501	
Allen		J. W.		M. E. H. Lee					Jan	23	1907	Feb	7	1907	Deed	V	197	
Allen		John W		G. O. A. Daughtry					Nov	30	1903	Apr	25	1904	Deed	S	569	
Allen		John W.		Ellie Mae Allen					Jan	4	1907	Jan	5	1907	Deed	V	190	
Allen			William	Honest Hardeman					Feb	21	1907	Feb	22	1907	Deed	M	11 82-	
Allen		L. C.		Frank Wade					Mch	11	1903	Mch	14	1903	Deed	X	238	
Allen		Mrs. E. M.		M. E. H. Lee					Jan	23	1907	Feb	7	1907	Deed	V	198	
Allen			R. C.	C. J. Clark					Dec	31	1902	Feb	10	1903	Deed	X	226	
Allen		L. C.		Frank Wade P. W. L. Meadows					Mch	11	1903	Mch	14	1903	Deed	X	239	

Filing Docket and General Index to Realty Deeds and Mortgages—GRANTORS

Refer to SUB-INDEX in front portion of Book for Alphabetical Arrangement and Page Reference to Names in this Index

Cott Patented Index Systems.
Manufactured by Geo. D. Barnard Sta. Co., St. Louis, Mo.

2W

GRANTORS FAMILY NAMES	GIVEN NAMES ABCDEFGHIJ	GIVEN NAMES JKLMNO	GIVEN NAMES PQRSTUVWXYZ	GRANTEES	DATE OF FILING				DATE OF INSTRUMENT			DATE OF RECORD			LOCATION OF PROPERTY OR OTHER DESCRIPTION	KIND OF INST'MT	BOOK	PAGE
					MONTH	DAY	YEAR	HR. M.	MONTH	DAY	YEAR	MONTH	DAY	YEAR				
Allen,		John W + L. C.		P. W. L. Meadows	Jan.	15	1908	8 A.M.	Jan.	13	1908	Jan.	17	1908	Deed	13	30-1	
"		R. O + A. A.		George N. Murkinson	Sept.	29	1908	10 A.M.	Dec.	3	1867	Sept.	1	1908	"	X	612	
"		Mrs. E. m.		Mrs. W. H. Brooks	Oct.	3	1908	8 A.M.	Oct.	1	1908	Oct.	3	1908	"	V	237	
"		E. m.		W. J. Parter	May	3	1909	8 A.M.	Jan.	5	1909	May	3	1909	"	13	237-8	
"		A. J.		C. H. Richardson	Feb.	10	1912	2 P.M.	Feb.	10	1912	Feb.	10	1912	"	V	323	
"		James		Mrs. E. L. Allen	Nov.	25	1913	2 P.M.	Nov.	24	1913	Nov.	26	1913	"	23	87	
"		Will		Tom Washington	Feb.	12	1914	2 P.M.	Feb.	7	1914	Feb.	12	1914	"	20	171	
"		Mrs. Belle		Mrs. W. E. Grayson	July	23	1914	2 P.M.	Jan.	2	1907	July	23	1914	"	23	118	
"		Martin V. B.		Deacons of Big Sandy Church	Oct.	9	1915	4 P.M.	Dec.	4	1851	Oct.	9	1915	"	23	519	
"		Will		Tom Washington	Dec.	16	1915	2 P.M.	Dec.	8	1915	Dec.	6	1915	"	20	241	
"		Nida		E. W. Lingo	Oct.	17	1916	2 P.M.	Oct.	21	1909	Oct.	26	1916	"	V	392	
"		W. m.		P. A. Humphries	June	18	1918	8 A.M.	June	15	1918	June	17	1918	"	V	424	
"		A. J.		C. J. Guinn	Nov.	5	1918	2 P.M.	Oct.	29	1918	Nov.	5	1918	"	34	17-18	
"		Flora		O. N. Hall	Nov.	18	1920	2 P.M.	Nov.	4	1920	Nov.	8	1920	"	29	510	
"		John		John Allen					Feb.	2	1874				H.S.	a	242	
"		"		"					"	"	"	Feb.	28	1874	"	"	243	

Homestead Per Platte.

Filing Docket and General Index to Realty Deeds and Mortgages—GRANTORS

21

Refer to SUB-INDEX in front portion of Book for Alphabetical Arrangement and Page Reference to Names in this Index

Cott Patented Index Systems.
Manufactured by Geo. D. Barnard Sta. Co., St. Louis, Mo.

GRANTORS FAMILY NAMES	GIVEN NAMES ABCDEFGHIJ	GIVEN NAMES KLMNO	GIVEN NAMES PQRSTUVWXYZ	GRANTEES	DATE OF FILING				DATE OF INSTRUMENT			DATE OF RECORD			LOCATION OF PROPERTY OR OTHER DESCRIPTION	KIND OF INST'MT	BOOK	PAGE
					MONTH	DAY	YEAR	HR. M.	MONTH	DAY	YEAR	MONTH	DAY	YEAR				
Allen		Marshall et al.		Conrad & Lee	June	21	1918	2pm	Apr.	6	1918	June	21	1918	Real Estate.	mtg.	33	42
"		Margaret		Conrad & Lee	June	21	1918	2pm	Apr.	6	1918	June	21	1918	" "	mtg.	33	42
Allen	James			Mr. J. W. Greenleaf	Sept	11	1936	9am	Sept	11	1936	Sept	11	1936	7 1/2-acre land in Turkey c. dist	mtg.	61	1
"	General			Wilkinson County Bank	Feb	3	1940	9:30	Jan	31	1940	Feb	3	1940	1/2-acre land in town of ...	mtg.	67	127
"	Will			Andrew Patta	Sept	1	1944	2:15 PM	Sept	1	1944	Sept	1	1944	1-acre land in 327th dist	WD	67	183
"	General			Wilkinson Co Bank	Nov.	14	"	9am	Nov	2	"	Nov	15	"	3/4-acre land in 327th dist	WD	67	323
"	Will			Offord Wuzub	Nov.	15	1941	9am	Nov.	15	"	Nov	15	"	1/2 acre land in 327th dist	WD	61	592
"	Will			Don Kirby	Nov	14	"	2 PM	Nov	19	"	Nov	19	"	2-acre land in 327th dist	WD	61	593
"	Will			Edward Caswell	Mar	16	1942	11:20 AM	Mar	16	1942	Mar	16	1942	1/2 acre in 327th dist	"	67	281
"	Will			Andrew Patta	"	31	1942	9am	"	31	1942	"	31	1942	1/2 acre land in 327th dist	"	67	283
"	Will			J. E. Everett	Sept	7	"	2 PM	Aug	27	"	Sept	7	"	1/2-acre land in 327th dist	WD	64	404
"	Ophelia			Philip Allen et al	Oct	9	"	9am	Sept	15	"	Oct	9	"	1 1/4 acre land in 327th dist	WD	67	398
"	Will			Marguerite Carey et al	Oct	9	"	2 PM	Sept	15	"	Oct	9	"	1 1/4 acre land in 327th dist	WD	67	398
"	Will			Charlie Woods	Feb	12	1943	2 PM	June	17	1941	Feb	12	1943	1/2 acre land in 4th dist	"	70	62
"	Will			Wilkinson Co. Bank.	Feb	20	"	9 AM	"	17	1943	Feb	20	"	1/2-acre land in 327th dist	WD	64	433
"	General			" " "	July	22	"	"	July	19	"	July	22	"	1/2-acre land in 327th dist	WD	64	460

This Index approved and adopted for use in the Counties of Georgia pursuant to the Act approved August 8, 1916, providing for uniform records throughout the State.

Filing Docket and General Index to Realty Deeds and Mortgages—GRANTORS

Refer to SUB-INDEX in front portion of Book for Alphabetical Arrangement and Page Reference to Names in this Index

Cott Patented Index Systems. Owned and manufactured by Walker, Evans & Cogswell Co., Charleston, S. C.

N. B.—This system of indexing is patented, and same covers both the Sub-Index and sheets comprising the General Index. The Loose Leaf Binder is also patented, both being the patents of C. M. COFF, Walker, Evans & Cogswell Co., of Charleston, S. C., are owners of these patents and furnish these Sheets and Binders in North Carolina, South Carolina, Georgia, Florida and Alabama.

GRANTORS FAMILY NAMES	GIVEN NAMES ABCDEFGHIJ	GIVEN NAMES IJKLMNO	GIVEN NAMES PQRSTUVWXYZ	GRANTEES	DATE OF FILING				DATE OF INST'MT			DATE OF RECORD			LOCATION OF PROPERTY OR OTHER DESCRIPTION	Kind of Inst'mt	Book	Page
					Month	Day	Year	Hour	Month	Day	Year	Month	Day	Year				
Allen	Mr S. B.			Robert C. Allen	Oct	7	1922	8 a.m.	Oct	3	1922	Oct	11	1922	86 acres, Lot #125, 353rd Dist.	Deed	40	78
"	Robert C.			James Allen	Nov	2	"	"	"	31	"	Nov	2	"	25 acres, Lot #125, 353, Dist.	Deed	40	95
"	Mill et al			Henry A. Walden	Dec	20	"	2 P.M.	Dec	8	"	Dec	21	"	Minorak, Land, 4th Dist.	Deed	39	227-8
"	Martha et al			"	"	"	"	"	"	"	"	"	"	"	"	"	39	227-8
"	W. M.			Bank of Danville	Apr	7	1923	8 a.m.	Apr	5	1923	Apr	10	1923	Diner track in near Danville	Deed	38	410
"	Wyatt M.			Geo. H. Johnson et al	May	24	"	"	Nov	1	1922	May	28	"	Diner Track, Lawrence & Wilkinson agreement	Deed	38	448
"	Robert C.			Allen W. Daughtry	July	24	"	"	Oct	31	"	July	24	"	61 acres, Part of Lot #125, 353 Dist.	Deed	40	187
"	Martha			J. N. Day	June	20	1924	"	June	18	1924	June	24	1924	Two acres, Common Park, Pommeton St.	Deed	40	268
"	W. M.			W. B. Naylor	July	7	"	2 P.M.	Dec	15	1896	July	8	"	23rd Dist, Part Lot #101.	Deed	39	440
"	Amie			Mr J. W. Beck	Feb	"	1925	8 a.m.	Jan	30	1925	Feb	10	1925	Tray Dist. Book 39, Page 345-50	Deed	39	511
"	Martha			The Millidgeville Lighting Co.	June	18	1924	2 P.M.	June	"	"	June	28	1924	In 4th Dist	Ease	41	130
"	Amie			Mr Callie Beck et al	July	27	"	8 a.m.	July	24	1924	July	29	"	11 1/2 acres, Tray Dist. T. R. Allen Home.	Deed	40	512
"	Mill et al			Central Ga. Transmission Co.	Nov	24	1927	"	Feb	7	1927	Apr	9	1927	100 foot strip, Lot #11, 4th Dist.	Ease	41	292
"	Martha et al			"	"	"	"	"	"	"	"	"	"	"	"	Ease	41	292
"	General			State Highway Board	Apr	9	1928	8 P.M.	Apr	7	1928	"	19	1928	0.404 acres, Right of Way.	Deed	41	432-3
"	Mary Lou King et al			E. B. King	"	4	1929	"	June	-	"	"	15	1929	52 acres, 17 acres, Lots 142, 145, 25th Dist.	Quit Claim	41	501

This Index approved and adopted for use in the Counties of Georgia pursuant to the Act approved August 8, 1916, providing for uniform records throughout the State.

Filing Docket and General Index to Realty Deeds and Mortgages—GRANTORS

21

Refer to SUB-INDEX in front portion of Book for Alphabetical Arrangement and Page Reference to Names in this Index

Cott Patented Index System. Owned and manufactured by Walker, Evans & Cogswell Co., Charleston, S. C.

GRANTORS FAMILY NAMES	GIVEN NAMES A B C D E F G H	GIVEN NAMES I J K L M N O	GIVEN NAMES P Q R S T U V W X Y Z	GRANTEES	DATE OF FILING				DATE OF INST'MT			DATE OF RECORD			LOCATION OF PROPERTY OR OTHER DESCRIPTION	Kind of Inst'mt	Book	Page
					Month	Day	Year	Hour	Month	Day	Year	Month	Day	Year				
Allen	J. F.			The Merchants & Farmers Bank	Nov	1	1929	8 am	Oct	30	1929	Nov	1	1929	Deed in full of \$250.00	W.D. 50	197	
"	General			J. W. Washington	May	31	1930	2 pm	May	2	1930	May	31	1930	Deed in full of \$100.00	W.D. 50	109	
"	Mr J. M. et al			N. A. Fountain	Sept	27	"	"	Sept	1	"	Sept	27	"	10 1/4 ac. Lot #158, 26th Dist.	W.D. 50	110	
"	James			State Highway Board	Nov	3	1931	8 am	Apr	10	1931	Nov	4	1931	2.045 ac. Right of Way	W.D. 50	241-2	
"	Will			J. W. Washington	Nov	11	1932	2 pm	Nov	11	1932	Nov	12	1932	7 1/4 ac. Lot #128	W.D. 46	371	
"	James			Don Haynes Jr.	Nov	14	"	8 am	July	25	"	Nov	14	"	Acres of land in Dept. 93	W.D. 50	379	
"	L. H.			A. T. Allen	"	6	1933	9 am	Oct	21	1933	Nov	8	1933	50 ac. land in bloodworth	W.D. 50	582	
"	General			Mrs J. E. Butler	Apr	19	1934	"	Apr	7	1934	Apr	23	1934	Deed in full of \$100.00	W.D. 50	228	
"	J. F.			Isaac M. Bevy	"	25	"	2 am	Apr	18	"	"	23	"	11 1/2 ac. in Grey school	W.D. 50	489	
"	James			Mrs H. G. Johnson	June	23	"	10 am	June	23	"	June	23	"	4 ac. in Allentown	W.D. 46	476	
"	General			Mrs J. E. Butler	Oct	11	1934	am	Oct	4	1934	Oct	11	"	Deed in full of \$100.00	W.D. 50	142-3	
"	Martha			Henry A. Walden	June	29	"	9 am	Apr	9	1935	June	29	1935	10 ac. near Mt. Zion	W.D. 50	257	
"	General			Wilkinson County Bank	July	2	1935	pm	July	2	"	July	2	"	One acre in full of \$100.00	W.D. 50	228	
"	General			Miss Bessie Adkin	Apr	1	1936	2 pm	Apr	1	1936	Apr	1	1936	Deed in full of \$100.00	W.D. 50	365	
"	James			Mrs H. G. Johnson	July	13	1936	2 pm	July	3	1936	July	13	1936	25 ac. land in 353 lot 6 in	W.D. 50	434	
"	L. C.			Mr. W. H. Allen	Aug	10	1936	2 am	Nov	6	1936	Aug	10	1936	65 ac. land in two counties	W.D. 50	441	

Filing Docket and General Index to Realty Deeds and Mortgages—GRANTORS

Refer to SUB-INDEX in front portion of Book for Alphabetical Arrangement and Page Reference to Names in this Index.

Cott Patented Index Systems.
Manufactured by Geo. D. Barnard Sta. Co., St. Louis, Mo.

(21)

GRANTORS FAMILY NAMES	GIVEN NAMES A B C D E F G H	GIVEN NAMES I J K L M N O	GIVEN NAMES P Q R S T U V W X Y Z	GRANTEES	DATE OF FILING				DATE OF INSTRUM'T			DATE OF RECORD			LOCATION OF PROPERTY OR OTHER DESCRIPTION	KIND OF INST'MT	BOOK	PAGE
					MONTH	DAY	YEAR	HR. M.	MONTH	DAY	YEAR	MONTH	DAY	YEAR				
Allen	General			Miss Bessie Adkins	Nov.	10	1936	9 ¹¹ am	Nov.	10	1936	Nov.	10	1936	Satisfactory to the Grantor	W.D.	52	410
"	James			Georgia Power Company	Dec.	10	1936	9	June	23	1936	Dec.	10	1936	Right of way	W.D.	52	495
"	A. J.			Lewis K. Allen	"	29	1936	"	Oct	31	1936	Dec.	30	1936	50 acres land in Bloodworth	W.D.	52	507
"	L. K.			W. B. Richardson	"	"	1936	"	"	23	1936	"	"	1936	50	S.D.	52	507-8
"	W. M.			Georgia Power Company	Feb	9	1937	"	Jan	8	1937	Feb	9	1937	Right of way	Grant	52	534
"	W. M.			"	"	"	"	"	"	"	"	"	"	"	"	"	"	534
"	Will & Martha			State Highway Bond	Sept	8	1937	2 ² PM	not given	Sept	10	"	"	1937	1.98 acre land Right of way	W.D.	60	408
"	General			Wilkinson Co Bank	"	10	1937	"	Sept	10	1937	Sept	11	1937	Satisfactory to the Grantor	W.D.	57	502
"	A. J. Huff			Wilkinson Co.	Nov.	8	1937	9 ¹¹ am	Sept	5	1937	Nov	9	1937	2.8 acre land used for tax 1934-35	S.D.	57	32-33
"	General			Mrs. Victor Davidson	Jan.	6	1938	6 ¹¹ PM	Jan	6	1938	Jan	6	1938	Satisfactory to the Grantor	W.D.	57	534
"	W. M.			H. C. Melton	Feb	8	1937	6 ¹¹ PM	Nov	26	1937	Feb	9	1937	1.38 acre land in Allenton	W.D.	57	97
"	L. K. on atty in fact.			J. Sanders	"	14	1939	9 ¹¹ am	Jan	7	1939	"	14	1939	30 acre land in Bloodworth	Sale Deed under PM	57	291-2
"	Martha and Will Allen			Mrs. Victor Davidson	Apr	21	1938	9 ¹¹ am	Apr	21	1938	Apr	21	1938	Narrow Strip of land.	W.D.	61	283
"	Will			Wilkinson Co. Bank	Oct	18	1937	"	Oct	16	1937	Oct	18	1937	1 acre land in Hch land dist.	PPS	64	77
"	General			"	"	"	"	"	"	"	"	"	"	"	"	"	"	78
"	J. L.			Waveren F. Sanders	Jan	25	1940	9 ¹¹ am	Jan	25	1940	Jan	27	1940	225.3 acre land in 2nd Land Dist	W.D.	37	715

Filing Docket and General Index to Realty Deeds and Mortgages—GRANTORS

Refer to SUB-INDEX in front portion of Book for Alphabetical Arrangement and Page Reference to Names in this Index.

Cott Patented Index Systems.
Manufactured by Geo. D. Barnard Sta. Co., St. Louis, Mo.

(21)

GRANTORS FAMILY NAMES	GIVEN NAMES ABCDEFGHIH	GIVEN NAMES IJKLMNO	GIVEN NAMES PQRSTUVWXYZ	GRANTEES	DATE OF FILING				DATE OF INSTRUM'T			DATE OF RECORD			LOCATION OF PROPERTY OR OTHER DESCRIPTION	KIND OF INST'M'T	BOOK	PAGE
					MONTH	DAY	YEAR	Hr. M.	MONTH	DAY	YEAR	MONTH	DAY	YEAR				
Allen,	W. M.			H. C. Melton	Apr			2	Feb	14	1940	Apr	1	1940	Lot of land in town of Allentown	WD	61	381
"	Will et al			State Highway B of Ken	June	4			Not given	June	7				.069 Right of Way	"	65	419
"	Will			Rufus Brown	Nov	2		3:30 P.M.	Nov	2	1940	Nov	2		1 acre land Swanton Dist	"	61	458
"	Mrs Mary Lou King et al			Geo S King	Dec	12		5:15 P.M.	Feb	9		Dec	16		47 1/2 ac land 24th & Ave Dist	"	47	18-19
"	Will			Levi Floyd	Jan	10	1941	5:15 P.M.	Jan	7	1941	Jan	11	1941	1/2 acre land on 327th St. Dist.	"	61	484
"	Will et al			Isiah Fountain	Feb	21		11:00 A.M.	June	3	1940	Feb	21	1941	One acre land in 327th St. Dist.	"	41	502
"	W. M.			Wierpison County	"	24		2 P.M.	Nov	20	1940	"	26		0.023 " " Right of Way	"	65	460
"	W. M.			Wierpison " "	"	"		"	"	21	"	"	"	"	0.034 " " " " " "	"	"	462
"	Will			Anna Parks	April	3	1941	9:15 A.M.	June	3	1940	April	3	1941	82. acre land in 327th Dist	"	61	515
"	Will			Edward Carewell	"	"	"	10:30 A.M.	Oct	28	"	"	"	"	1/2 acre land in " " "	"	61	517
"	Will			Will Fountain	"	5	"	11:31 A.M.	April	5	1941	"	5	1941	One acre land in Swanton Dist	"	61	518
"	Will			Mattie M. Mallary	June	12	1941	9 A.M.	June	4	"	June	12	"	One acre " " " " "	"	61	532
"	Will			A. C. Mallary	June	27	"	5 P.M.	"	27	"	"	28	"	2. acre land 327 Dist	"	61	534
"	Will			Geo King	June	27	"	"	"	27	"	"	28	"	" " " " " "	"	"	535
"	Will			John Hatfield	"	"	"	9	"	"	"	"	"	"	" " " " " "	"	"	535
"	W. M.			W. Deuzette	Aug	7	"	9:45 A.M.	Aug	6	"	Aug	7	"	Land on Turkey Creek Dist	Sim's Dist	67	168
"	Will			Alonzo Juhar	"	14	"	5 P.M.	"	14	"	"	15	"	1/2 acre land 327 Dist	680	67	17

Filing Docket and General Index to Realty Deeds and Mortgages—GRANTORS

Refer to SUB-INDEX in front portion of Book for Alphabetical Arrangement and Page Reference to Names in this Index.

Cott Patented Index Systems.
Manufactured by Geo. D. Barnard Sta. Co., St. Louis, Mo.

(21)

GRANTORS FAMILY NAMES	GIVEN NAMES A B C D E F G H	GIVEN NAMES I J K L M N O	GIVEN NAMES P Q R S T U V W X Y Z	GRANTEES	DATE OF FILING				DATE OF INSTRUM'T			DATE OF RECORD			LOCATION OF PROPERTY OR OTHER DESCRIPTION	KIND OF INST'M'T	BOOK	PAGE
					MONTH	DAY	YEAR	HR. M.	MONTH	DAY	YEAR	MONTH	DAY	YEAR				
Allen	W. M.			Miss Florence Land et al	Oct	12	1943	9 AM	Oct	17	1943	Oct	12	1943	1-Acre Land in Allenton	W.D	67	546
"	Will			R. B. Brown	Apr	11	1944	4 M	Apr	11	1944	Apr	11	1944	10 acres in 327th dist. Timber Land	W.D	74	106-
"	Hill			Livi Floyd	"	27	1944	PM	Apr	27	"	Apr	27	"	1/2 acre Land 327th to 12th st	W.D	70	162
"	General			Lou Hicks	June	21	1944	PM	June	17	1944	June	21	1944	2. Acre Land in Denton	W.D	70	169
"	William J.			Tom Washington	Jan	15	1945	"	Jan	11	1945	Jan	15	1945	2. Acre Land in Denton dist	DPS	44	584
"	W. M et al			E. J. Davidson	July	11	1945	"	Nov	23	1896	July	11	1945	1/2 Acre Land in Allenton	W.D	74	362
"	R. C et al			"	"	"	"	"	"	"	"	"	"	"	"	"	"	"
"	General			Wilkinson Co. Bank	Sept	25	"	9 AM	Sept	24	1944	Sept	25	1945	Deed of gift Dec. 31-1944	DPS	75	142
"	Will et al			Tom Washington	Oct	10	1945	AM	Nov	2	1945	Oct	10	1945	undivided interest in 100-acre land	W.D	70	269
"	Hill Jr.			J. J. Steven Jr.	May	9	1946	PM	May	9	1946	May	9	1946	Lot # 9810 Block A,	DPS	75	142
"	Hill Per executor			Refua Brown	July	28	"	PM	Nov	3	1945	July	29	1946	1. Acre Land in Denton st	W.D	77	41
"	Will			Wilkinson Co Bank	Nov	30	1946	"	Nov	18	1935	Nov	30	1946	2 Will Comminge DPS	W.D	47	275
"	Fred + Martha et al			Mrs Victor Davidson	Dec	2	"	"	"	30	1946	Dec	2	"	200 sq ft of lot in 500	DPS	75	216
"	Will			Lomis Walker	Aug	29	1947	PM	"	24	1941	Aug	29	1947	1/2 Acre Land 327th to 12th st	W.D	70	436
"	General			Fred Allen	July	23	1949	PM	June	20	1949	July	25	1949	1/4 acre in Denton	W.D	70	517
"	Fred			General Allen	"	"	"	"	"	"	"	"	"	"	Deed of gift	DPS	75	219
"	Will per executor			Isaiah + Rosa Fountain	12	26	1945	"	Nov	3	1945	Dec	26	1945	53 acres Tract in Denton Dist.	Deed	74	487

(Close copy to file)

Filing Docket and General Index to Realty Deeds and Mortgages—GRANTORS

Refer to SUB-INDEX in front portion of Book for Alphabetical Arrangement and Page Reference to Names in this Index.

Cott Patented Index Systems.
Manufactured by Geo. D. Barnard Sta. Co., St. Louis, Mo.

21

GRANTORS FAMILY NAMES	GIVEN NAMES A B C D E F G H	GIVEN NAMES I J K L M N O	GIVEN NAMES P Q R S T U V W X Y Z	GRANTEES	DATE OF FILING				DATE OF INSTRUM'T			DATE OF RECORD			LOCATION OF PROPERTY OR OTHER DESCRIPTION	KIND OF INST'NT	BOOK	PAGE
					MONTH	DAY	YEAR	Hr. M.	MONTH	DAY	YEAR	MONTH	DAY	YEAR				
Allen	H. J.			Maxwell Brothers	Feb	15	1950	4 pm	Feb	15	1950	Feb	17	1950	50 acre Bloodworth Dist.	Int. 1000	80	540
"	General			James R. Wilson	Apr	28	"	9 am	Apr	13	"	May	1	"	1/5 Int. in lot in Jewinton	Deed	80	577-80
"	E. W.			Moore production credit corp	May	8	"	3 pm	May	8	1950	May	12	"	Tranfr R.P.S. Ford Fountain	Four	80	586
"	"	"	"	"	"	"	"	"	"	"	"	"	"	"	"	"	"	"
"	Laura Lee			Willie Mae Allen	June	30	"	12 noon	June	26	"	July	1	"	Lot in 327th St. Dist	WD	82	338
"	Fred + Martha			General Allen	Oct	9	"	am	Oct	4	"	Oct	9	"	lot in Jewinton	WD	80	577
"	Will			Charlie Walter	Mar	28	1951	4 pm	Oct	28	1943	Mar	26	1951	lot near Jewinton	WD	85	30
"	W. M.			State Highway Dept	Apr	18	"	9 am	June	9	1950	Apr	28	1951	Right of Way	Reed	85	74
"	Edwin W.			Frank M. Fountain	Jan	7	1952	10:30 am	Dec	24	1951	Jan	7	1952	Divers Tracts 5th land Dist	ged	85	329-30
"	H. J.			Georgia Koolin Co.	Mar	19	"	3 pm	Dec	22	1949	Mar	25	1952	50 acre Bloodworth Dist	manual cont.	85	387-9
"	General			Martha Allen	May	6	"	am	May	5	1952	May	7	"	4 acre in Jewinton	ged	89	35
"	"			"	"	"	"	"	Oct	29	1951	"	"	"	1/4 acre in Jewinton	ged	83	29
"	Martha			Mr. H. R. Hill	"	"	"	"	May	5	"	"	"	"	1/4 acre in Jewinton	ged	83	29
"	Willie J. et al			State Highway Dept.	Dec	2	"	9 am	Oct	30	1952	Dec	4	1952	Right of Way	Reed	89	177-8
"	"	"	"	Four county Bros	Jan	13	1953	"	Jan	9	1953	Jan	13	1953	Tracts in Jewinton	ged	89	177-8
"	Kemmy			Morgan Company	"	29	1954	"	"	16	1954	Jan	29	1954	Tracts in Jewinton	ged	89	177-8

Filing Docket and General Index to Chattel Mortgages, Etc.—GRANTORS

SEC. 5. BARNARD STA. CO. ST. LOUIS

GRANTORS FAMILY NAMES	GIVEN NAMES A B C D E F G H	GIVEN NAMES I J K L M N O	GIVEN NAMES P Q R S T U V W X Y Z	GRANTEES	DATE OF FILING				DATE OF INSTRUM'T			DATE OF RECORD			PROPERTY (FOR INFORMATION ONLY)	KIND OF INST'MT	BOOK	PAGE
					MONTH	DAY	YEAR	HR. M.	MONTH	DAY	YEAR	MONTH	DAY	YEAR				
Allen		General		Agnes anderson	July	14	1954	4:30 PM	July	14	1954	July	15	1954	Cemetery Lot	WED	93	85-6
"	"	"		Tom Payne Jr	July	18	"	10 AM	July	18	"	Aug	19	"	Lot in Tumbaton	WED	93	98-100
"	Willis J			Fair County Bank	Jan	26	1955	9 AM	Jan	20	1955	Jan	28	1955	Lot in Tumbaton 1955	WED	93	108
"	Willis J.			Fair County Bank	June	7	"	"	June	6	"	June	8	"	Lot in Tumbaton 1955	WED	93	115
"	Willis J.			Administrator of Veterans Affairs	Aug	9	"	2:30 PM	Aug	9	"	Aug	9	"	Lot in Tumbaton 1955	WED	93	105-6
"	Willis J et al			Wilkinson County	"	19	"	AM	"	12	"	"	22	"	Right of Way	WED	93	417-8
"	Kenny			M. W. Everett	Dec	13	"	"	Dec	12	"	Dec	19	"	Lot in Tumbaton 1955	WED	92	342
"	Theola Whipple			Fra E. Bell Jr	"	23	"	AM	Aug	26	"	"	23	"	Lot in Tumbaton	WED	84	159
"	Mr Mulder and son et al			Wilkinson County Bank	Nov	13	1954	AM	Nov	29	1954	Nov	14	1954	Lot in Tumbaton	WED	92	368
"	Rufus M.			The Gordon Bank	"	29	"	AM	Mar	17	"	Mar	2	"	Lot in Tumbaton 1954	WED	92	381
"	Willis J. et al			M. J. Crosby	July	2	1957	AM	June	19	1957	July	8	1957	Lot in Tumbaton	WED	96	449
"	Mr Willis J et al			Fair County Bank	"	20	"	"	July	2	"	"	22	"	Lot in Tumbaton 1958	WED	96	474
"	Martha			Wilkinson County Bank	Aug	27	1957	AM	Aug	23	1957	Aug	29	1957	Lot in Tumbaton 1957	WED	96	559
"	Frank			Gordon Bank	Jan	15	1958	AM	Jan	8	1958	Jan	17	1958	Lot in Tumbaton 1958	WED	99	141
"	Kenny			Gordon Bank	Feb	21	1958	AM	Feb	18	1958	Mar	1	1958	Room 370th St	WED	100	27
"	Willis J. et al			M. J. Crosby	Mar	15	1958	AM	Feb	25	1958	Mar	21	1958	Lot in Tumbaton	WED	99	141

Filing Docket and General Index to Chattel Mortgages, Etc.—GRANTORS

(21)

REG. D. BARNARD STA. CO. ST. LOUIS

GRANTORS FAMILY NAMES	GIVEN NAMES ABCDEFGHIJ	GIVEN NAMES IJKLMNO	GIVEN NAMES PQRSTUVWXYZ	GRANTEES	DATE OF FILING				DATE OF INSTRUM'T			DATE OF RECORD			PROPERTY (FOR INFORMATION ONLY)	KIND OF INST'MT	BOOK	PAGE
					MONTH	DAY	YEAR	Hr. M.	MONTH	DAY	YEAR	MONTH	DAY	YEAR				
Allen	Mr Frank R.			Macon-Dubin R. A. Co.	Apr	7	1958	9	Jan	23	1958	Jan	11	1958	Right of Way	RD	99	168-9
"	Thula W.			Betha Potts et al	June	6	1958	3	May	27	1958	June	9	1958	Net in Room 205	WD	99	238
"	"	"	"	aptis Reed et al	"	"	"	"	"	"	"	"	"	"	"	"	"	"
"	"	"	"	John Jones et al	"	"	"	"	"	"	"	"	"	"	"	"	"	"
"	"	"	"	Conroy Jones et al	"	"	"	"	"	"	"	"	"	"	"	"	"	"
"	A. E. et al			Wilkinson County	June	20	1958	9				June	21	1958	Right of Way	RD	99	27-30
"	Mr Melhi H. et al			Melhi Thomas et al	Aug	13	1958	9	July	27	1958	Aug	13	1958	4 lots in Danville	WD	99	289-90
"	Melhi T. et al			Four County Bank	Oct	11	1958	9	Oct	4	1958	Oct	15	1958	Plot 562000 on farm in Wilkerson	SD	99	325-6
"	Seaborn et al			Melhi M. & a.c. Melby	Jan	20	1959	9	Oct	14	1958	Jan	21	1959	Room 327 Walnut St. in	WD	99	402
"	General			Law Victor Samuel	Jan	23	1959	9	Jan	-	1959	Jan	24	1959	Room in Danville	WD	99	413
"	Mr E. M.			Mr B. J. Floyd	Feb	9	1959	9	Nov	14	1959	Feb	9	1959	3 lots in Danville	WD	99	412
"	Martha			Samuel Camer	May	12	1959	9	May	11	1959	May	12	1959	Room in Danville	WD	99	483
"	Frank			M. A. Everett	July	15	1959	9	July	15	1959	July	15	1959	Plot of land in E.E. & S. 188	WD	101	188
"	Franks et al			Johanna & Cecis et al	Nov	14	1959	9	Nov	14	1959	Nov	16	1959	Room in Danville	WD	101	59
"	"	"	"	Paul & Cecis et al	"	"	"	"	"	"	"	"	"	"	"	"	"	"
"	Franks et al			Wilkinson County	Nov	17	1959	10				Nov	17	1959	Right of Way	RD	101	62

Filing Docket and General Index to Realty Deeds and Mortgages—GRANTORS

Refer to SUB-INDEX in front portion of Book for Alphabetical Arrangement and Page Reference to Names in this Index

Cott Patented Index Systems.
Manufactured by Geo. D. Barnard Sta. Co., St. Louis, Mo.

GRANTORS FAMILY NAMES	GIVEN NAMES ABCDEFGHIJ	GIVEN NAMES JKLMNO	GIVEN NAMES PQRSTUVWXYZ	GRANTEES	DATE OF FILING				DATE OF INSTRUMENT			DATE OF RECORD			LOCATION OF PROPERTY OR OTHER DESCRIPTION	KIND OF INST'MT	BOOK	PAGE
					MONTH	DAY	YEAR	HR. M.	MONTH	DAY	YEAR	MONTH	DAY	YEAR				
allen	Will			Elizabeth Jahan	Mar	22	1960	pm	Mar	24	1961	Mar	28	1960	5 acre 37 2th st. A. & M.	WD	86	333
"	Wells J. et al			M. J. Crosby	Mar	28	1960	am	Mar	25	1960	Mar	28	1960	2 lots in Allentown	WD	101	278
"	Mr. Maxwell Falls			O. L. Brooks	May	9	1960	am	Apr	9	1960	May	9	1960	Tract in Jersey	WD	101	251-2
Allen	Mrs. Carolyn Redmill			Best Built Homes, Inc.	June	16	1960	am	June	8	1960	June	17	1960	Tract in Jersey	WD	101	251-2
"	M. L. et al			" " " "	"	"	"	"	"	"	"	"	"	"	" " " " " " " "	"	"	"
"	Kenny			Wilkeson County Bank	July	13	1960	pm	July	6	1960	July	16	1960	Tract in Land Dist. with 5 room dwelling	DPB	100	206
"	Willis D.			Ira King et al	Aug	13	1960	am	July	1	1960	Aug	18	1960	Tract in Wilkeson	DPB	100	206
"	Willis D.			Mrs. Ethel Hall King et al	Aug	10	"	"	"	"	"	"	"	"	" " " " " " " "	"	"	"
"	Willis D. et. al.			Herschel Ford	Oct.	19	1960	pm	Oct.	12	1960	Oct.	20	1960	Tract in 26th Land District	WA	86	350
"	Willis D.			The Four County Bank	Oct.	21	1960	am	Oct.	13	1960	Oct.	21	1960	1/2 undivided interest in tract of 562 acres in Wilkeson & Laurens counties	DPB	101	425-6
"	Willis D.			Ira King, et. al.	Apr.	28	1961	pm	Apr.	1	1961	Apr.	28	1961	1/2 undivided interest in 188 acres	S.S.	103	25-26
"	"			Mrs. Ethel Hall King, et. al.	"	"	"	"	"	"	"	"	"	"	" " " " " " " "	"	"	"
"	Willis D.			Reynolds Mining Co.	May	29	1961	pm	May	29	1961	May	29	1961	Lines Tracts in 4th Land District	WD	103	49
"	Willis D. et. al.			Wilkeson County	June	20	1961	am	-	-	-	June	20	1961	Rural Post Roads Project No. 703 3581	DPB	103	81-82
"	Reynolds M.			The Dorson Bank	June	28	1961	am	June	24	1961	June	28	1961	Tract in Jersey	DPB	103	81-82
"	Willis D. et. al.			A. J. Land, Jr.	Aug.	11	1961	am	July	17	1961	Aug.	11	1961	Tract of .64 acre in Allentown	WD	86	364

Filing Docket and General Index to Realty Deeds and Mortgages—GRANTORS

21

Refer to SUB-INDEX in front portion of Book for Alphabetical Arrangement and Page Reference to Names in this Index

Cott Patented Index Systems.
Manufactured by Geo. D. Barnard Sta. Co., St. Louis, Mo.

GRANTORS FAMILY NAMES	GIVEN NAMES ABCDEFGHIJ	GIVEN NAMES JKLMNO	GIVEN NAMES PQRSTUVWXYZ	GRANTEES	DATE OF FILING				DATE OF INSTRUMENT			DATE OF RECORD			LOCATION OF PROPERTY OR OTHER DESCRIPTION	KIND OF INST'MT	BOOK	PAGE
					MONTH	DAY	YEAR	HR. M.	MONTH	DAY	YEAR	MONTH	DAY	YEAR				
Allen	Willis D.	et. al.		H. C. Melton	Aug.	14	1961	9 A.M.	July	17	1961	Aug.	14	1961	Tract in Allentown	WB	86	265
"	Frank	et. al.		Southern Discount Co.	Oct.	19	1961	9 A.M.	Oct.	17	1961	Oct.	20	1961	Tract in Gray District 8, 1965	WB	103	305-6
"	Mattie	et. al.		Southern Discount Co.	"	"	"	"	"	"	"	"	"	"	"	"	"	"
"	General	et. al.		Will Arthur Willis et. al.	Jan.	4	1962	9 A.M.	Dec.	12	1961	Jan.	5	1962	Tract of land in Drimont	WB	103	305-6
"	"	"	"	Kathleen C. Willis et. al.	"	"	"	"	"	"	"	"	"	"	"	"	"	"
"	Theola H.	et. al.		Will Arthur Willis et. al.	"	"	"	"	"	"	"	"	"	"	"	"	"	"
"	"	"	"	Kathleen C. Willis et. al.	"	"	"	"	"	"	"	"	"	"	"	"	"	"
"	Willis D.	et. al.		John S. Brown et. al.	Jan.	17	1962	9 A.M.	July	17	1961	Jan.	17	1962	1 Acre in Allentown	WB	86	377
"	"	"	"	Dorothy K. Brown et. al.	"	"	"	"	"	"	"	"	"	"	"	"	"	"
"	General			John Smith	Feb.	27	1962	9 A.M.	Feb.	2	1962	Feb.	27	1962	Lot in Drimont	WB	86	388
"	Frank G.	et. al.		Housecraft	June	6	1962	9 A.M.	May	25	1962	June	8	1962	Tract in Gray District 8, 1965	WB	103	305-6
"	Frank	et. al.		F. J. Korrbach	Aug.	22	1962	9 A.M.	June	8	1962	Aug.	22	1962	Tract in Gray District 8, 1965	WB	103	305-6
"	Mattie	et. al.		F. J. Korrbach	"	"	"	"	"	"	"	"	"	"	"	"	"	"
"	Frank	et. al.		Atlanta Boozing Supply Co.	"	"	"	"	"	"	"	"	"	"	"	"	"	"
"	Mattie	et. al.		"	"	"	"	"	"	"	"	"	"	"	"	"	"	"
"	James A.			B. D. Fortham	Jan.	18	1963	4 P.M.	Jan.	16	1963	Jan.	24	1963	Satisfied March 4, 1968. 105 Acre in 3302 (Lark) Co. M. East.	WB	100	582

This Index approved and adopted for use in the Counties of Georgia pursuant to the Act approved August 8, 1916, providing for uniform records throughout the State.

Filing Docket and General Index to Realty Deeds and Mortgages—GRANTORS

Refer to SUB-INDEX in front portion of Book for Alphabetical Arrangement and Page Reference to Names in this Index

Cott Patented Index Systems.
Manufactured by Geo. D. Barnard Sta. Co., St. Louis, Mo.

GRANTORS FAMILY NAMES	GIVEN NAMES ABCDEFGHIJ	GIVEN NAMES IJKLMNO	GIVEN NAMES PQRSTUVWXYZ	GRANTEES	DATE OF FILING				DATE OF INSTRUMENT			DATE OF RECORD			LOCATION OF PROPERTY OR OTHER DESCRIPTION	KIND OF INST'MT	BOOK	PAGE
					MONTH	DAY	YEAR	HR. M.	MONTH	DAY	YEAR	MONTH	DAY	YEAR				
Allen	J. L.	et. al.		The First National Bank of Dry	Apr.	3	1963	A.M.	Apr.	1	1963	Apr.	6	1963	Part of instrument, 1888			
..	Mrs. J. L.	et. al.		" " " " " "	"	"	"	"	"	"	"	"	"	"	"	"	105 343-4-5	
..	Bro. Mildred A.	et. al.		" " " " " "	"	"	"	"	"	"	"	"	"	"	"	"	105 343-4-5	
..	Rufus M.			Wilkinson County Bank	Apr.	5	1963	P.M.	Mar.	30	1963	Apr.	13	1963	30 acres in 320th & 7th District			
..	James A.			B. D. Fortham	Oct.	1	1963	A.M.	Oct.	1	1963	Oct.	3	1963	80 acres in 330th & 7th District	Agreement	108 2	
..	Rufus M.			Reynolds Mining Corp.	Dec.	19	1963	A.M.	Dec.	17	1963	Dec.	19	1963	3 tracts in 320th (Lords) & 7th Dist.	Lease	108 148-9	
..	Joseph B.			Mrs. Carol K. Allen	Jan.	6	1964	P.M.	Jan.	6	1964	Jan.	6	1964	1/2 undivided interest in 2 acres in Griffin Dist.	WD	108 160-1	
..	Willis D.	et. al.		Balls C. M. E. Church	Jan.	16	1964	A.M.	Nov.	10	1963	Jan.	16	1964	Tract in 26th Land District	WD	86 443	
..	Morgan S.			L. B. Ne Smith	Feb.	4	1964	A.M.	Aug.	26	1963	Feb.	4	1964	Mineral on 40 acres in 1505th (Dry) & 7th Dist.	WD	108 203	
..	Willis D.	et. al.		Georgia Harlin Co.	Mar.	28	1964	A.M.	Mar.	7	1964	Mar.	28	1964	20.5 acres in Darrinton District	Lease	158 289	
..	Willis D.	et. al.		" " " " " "	"	"	"	"	"	"	"	"	"	"	370 acres in Bethel & 7th District	"	108 290	
..	Willis D.			Reynolds Mining Corp.	June	17	1964	A.M.	May	29	1964	June	17	1964	Divided tracts in 4th Land District	Agreement	108 430-4-23-24	
..	Rufus M.			Wilkinson County Bank	Sept.	21	1964	P.M.	Sept.	15	1964	Sept.	21	1964	36 acres in 335th (Lords) & 7th District	WD	106 189	
..	General			Ameters of Great Dixie Baptist Church	Oct.	3	1964	A.M.	Sept.	29	1964	Oct.	3	1964	Lot in Darrinton	WD	108 592	
..	Morgan S.			L. B. Ne Smith	Jan.	15	1965	A.M.	Jan.	15	1965	Jan.	15	1965	40 acres in 1505th (Dry) & 7th Dist.	WD	109 158	
..	Frank			M. H. Everett	Dec.	20	1965	P.M.	Dec.	20	1965	Dec.	22	1965	Part of instrument, 1888	WD	106 337	

This Index approved and adopted for use in the Counties of Georgia pursuant to the Act approved August 8, 1916, providing for uniform records throughout the State.

Filing Docket and General Index to Realty Deeds and Mortgages—GRANTORS

Cott Patented Index Systems.
Manufactured by Geo. D. Barnard Sta. Co., St. Louis, Mo.

(21)

Refer to SUB-INDEX in front portion of Book for Alphabetical Arrangement and Page Reference to Names in this Index

GRANTORS FAMILY NAMES	GIVEN NAMES ABCDEFGHIJ	GIVEN NAMES JKLMNO	GIVEN NAMES PQRSTUVWXYZ	GRANTEES	DATE OF FILING				DATE OF INSTRUMENT			DATE OF RECORD			LOCATION OF PROPERTY OR OTHER DESCRIPTION	KIND OF INSTMT	BOOK	PAGE
					MONTH	DAY	YEAR	HR. M.	MONTH	DAY	YEAR	MONTH	DAY	YEAR				
Allen	General	Thalaco		Robert L. Floyd et al	July	23	1966	11:00 am	July	23	1966	July	25	1966	1/4 acre 327th Dist G.M.	WD	111	28
"	"	"	"	Mary Dudley Floyd et al	"	"	"	"	"	"	"	"	"	"	"	"	"	"
"	M. S.	et. al.		Mrs. Catherine F. Nesmith	Jan.	20	1967	A.M.	Aug.	21	1963	Jan.	20	1967	3/4 acre in 1505 (Drey) G.M. Dist.	WD	111	611
"	Mrs. Carolyn	Nesmith, et. al.		"	"	"	"	"	"	"	"	"	"	"	"	"	"	"
"	Willis D.	et. al.		Georgia Kadin Co.	Apr.	6	1967	A.M.	Apr.	3	1967	Apr.	6	1967	Two tracts in 26th Land Dist.	Leave	112	249
"	Willis D.	et. al.		"	"	"	"	"	"	"	"	"	"	"	Tract in 26th Land Dist.	"	112	250
"	Rugus M.	et. al.		Trustees of the Georgia Sulphur Co.	May	19	1967	A.M.	May	-	1967	May	19	1967	11.53 acres in 330th (Lords) G.M. Dist.	GBD	112	438-9
"	Willis D.	et. al.		Mrs. H. S. Johnson	May	26	1967	A.M.	May	23	1967	May	26	1967	1.005 acres in Allentown	GBD	112	458-9
"	Willis D.	et. al.		Georgia Kadin Company	June	21	1967	A.M.	June	5	1967	June	21	1967	269 1/2 acres in 26th Land Dist.	Leave	112	521
"	General			Louis Knight	Nov.	18	1967	A.M.	Nov.	18	1967	Nov.	18	1967	Lot in Princeton	WD	113	453
"	Willis D.			Mrs. Mary F. Nielson	Dec.	30	1967	A.M.	Dec.	30	1967	Dec.	30	1967	1/2 undivided interest in tract in Allentown	WD	86	481
"	Rugus M.	et. al.		Gary Strange	Nov.	4	1968	A.M.	Oct.	-	1967	Nov.	4	1968	Tract in 330th G.M. Dist.	WD	114	174-5
"	Willis D.	et. al.		Freeport Sulphur Co.	Apr.	16	1968	A.M.	Apr.	15	1968	Apr.	16	1968	886 acres in 4th Land Dist. - boated Place	Min. Option	114	451-3
"	St. Claire	et. al.		Georgia Bank & Trust Co.	Apr.	17	1968	A.M.	Apr.	12	1968	Apr.	17	1968	11 acres in 331st (Kausch) G.M. Dist.	GBD	114	457-8
"	Mrs. Blady	et. al.		Mrs. L. C. Etheridge	May	3	1968	A.M.	Apr.	22	1968	May	3	1968	50 acres in 1505th (Drey) G.M. Dist.	Deed kept	114	532-3
"	Sheola	Whipple		Walter Lee Hall	May	16	1968	A.M.	May	16	1968	May	16	1968	1/4 acres in Forsyth	GBD	114	606-7

Filing Docket and General Index to Realty Deeds and Mortgages—GRANTORS

21

Refer to SUB-INDEX in front portion of Book for Alphabetical Arrangement and Page Reference to Names in this Index

Cott Patented Index Systems.
Manufactured by Geo. D. Barnard Sta. Co., St. Louis, Mo.

GRANTORS FAMILY NAMES	GIVEN NAMES ABCDEFGHIJ	GIVEN NAMES IJKLMNOP	GIVEN NAMES QRSTUVWXYZ	GRANTEES	DATE OF FILING				DATE OF INSTRUMENT			DATE OF RECORD			LOCATION OF PROPERTY OR OTHER DESCRIPTION	KIND OF INST'MT	BOOK	PAGE
					MONTH	DAY	YEAR	HR. M.	MONTH	DAY	YEAR	MONTH	DAY	YEAR				
Allen	Willis J. et al			Simpson cabinet	Oct	17	1970	9	Oct	10	1970	Oct	17	1970	Lot 26th level dist.	W0	121	45
"	Willis J.			Loa. Brown Jr	Oct	28	1970	9	Oct	28	1970	Oct	28	1970	2 lots in Fountain	W0	121	95
"	Rufus M.			Billy Strange	Dec	5	1970	9	Nov	-	1970	Dec	5	1970	1 acre 330th level. Sm.	W0	121	204
"	Willis J.			McIntyre Baptist Church	Mar	6	1971	9	Mar	6	1971	Mar	6	1971	Lot in McIntyre	W0	121	575
"	St. Clair D. et al			Joseph Barney	Apr	26	1971	9	Mar	26	1969	Apr	26	1971	3500 sq ft 1245th level. Sm.	W0	122	242 250
"	Willis J.			McIntyre Baptist Church	May	10	1971	9	May	8	1971	May	10	1971	2 lots in McIntyre	W0	122	319
"	Willis J.			Georgia Power Co.	June	17	1971	9	June	16	1971	June	17	1971	Right of Way	W0	122	531
"	Frank et al			Donie M. Smith	June	18	1971	9	June	18	1971	June	18	1971	3000 sq ft level. Sm.	W0	122	544 545
"	Rufus M.			Billy Strange	July	17	1971	9	July	17	1971	July	17	1971	Tract 330th level. Sm.	W0	122	685 -6
"	Frank D. + Mattie R.			North American Acceptance Corp	July	29	1971	9	July	13	1971	July	29	1971	1/2 acre in Fountain	W0	122	55-7
"	Willis Edward + Effie Mae			Mr J. E. Everett et al	Aug	10	1971	9	Aug	9	1971	Aug	10	1971	Lot in Fountain	W0	123	109- 111
"	"			Edwin J. Everett et al	"	"	"	"	"	"	"	"	"	"	"	"	"	"
"	General			Adrian Housing Corp	Nov	18	1971	9	Nov	18	1971	Nov	18	1971	2 lots in Fountain	W0	123	560
"	General + Thelma W.			Herald Taylor et al	Dec	13	1971	4:30	Nov	26	1971	Dec	13	1971	1/2 acre in Fountain	W0	123	649 650
"	"			Jacelle T. Williams et al	"	"	"	"	"	"	"	"	"	"	"	"	"	"
"	General			Greater Bethel Baptist Church	Dec	15	1971	9	Dec	13	1971	Dec	15	1971	Lot in Fountain	W0	123	657

Filing Docket and General Index to Realty Deeds and Mortgages — GRANTORS

COTT FAMILY NAME INDEX No. 1-Split
Copyright 1933 A12259

Open at Proper Tab according to First Letter or Letters of
Name and refer to Buff Sub-Index sheet for page reference.

Made by The Cott Index Company, Columbus, Ohio
Foote & Davies, Inc., Atlanta, Georgia

(21)

GRANTORS FAMILY NAMES	GIVEN NAMES ABCDEFGH	GIVEN NAMES IJKLMNO	GIVEN NAMES PQRSTUVWXYZ	GRANTEES	DATE OF FILING				DATE OF INSTRUMENT			DATE OF RECORD			LOCATION OF PROPERTY OR OTHER DESCRIPTION	KIND OF INST.	BOOK	PAGE
					Month	Day	Year	Hr. M.	Month	Day	Year	Month	Day	Year				
Allen	Rufus m.			Rufus m. Allen et al	Dec	27	1971	10	Dec	27	1971	Dec	27	1971	2 Tracts 3rd Land Dist.	WD	124	12-3
"	"	"		Corne Wood Allen et al	"	"	"	"	"	"	"	"	"	"	"	"	"	"
"	"	"		Rufus Johnson Allen et al	Dec	27	1971	10	Dec	27	1971	Dec	27	1971	35 acres 3rd Land Dist. 1st	WD	124	14
"	"	"		Morgan Elmer Allen et al	"	"	"	"	"	"	"	"	"	"	"	"	"	"
"	James a.			Central Georgia production credit corp	Feb	2	1972	4	Jan	18	1972	Feb	2	1972	Tract in Meigs Dist. 5, 1972	WD	124	419
"	Willis J.			Joe Boone	Mar	1	1972	10	Mar	1	1972	Mar	1	1972	Lot in Irwinton	WD	124	419
"	St. Clair et al			Willie Barney	Mar	14	1972	10	Mar	11	1971	Mar	14	1972	Lot 331 - 1st Dist. 1st	WD	124	485
"	Willis			McIntyre Baptist Church	Aug	19	1972	11	Aug	19	1972	Aug	19	1972	Lot in Meigs Dist.	WD	126	16
"	General			Marshall Causewell	Oct	17	1972	4	Aug	25	1972	Oct	17	1972	12 1/2 acres - Irwinton	WD	126	347
"	Willis J.			Mrs. Garcia Ernie Causewell	Nov	14	1972	4	Nov	14	1972	Nov	14	1972	Tract in Meigs Dist.	WD	126	497
"	Frank B.			Southern Discount Co. of Milledgeville	Nov	29	1972	9	Nov	27	1972	Nov	29	1972	1/4 acre in Meigs Dist.	WD	126	589-590-591
"	Willis J.			Walter A. Seath	Dec	28	1972	9	Dec	28	1972	Dec	28	1972	2 Lots in Meigs Dist.	WD	126	719
"	Rufus m + Corne Wood			Harold Bond	Mar	5	1973	9	Mar	5	1973	Mar	5	1973	5 Acres in Meigs Dist. 9, 1973	WD	127	574-575
"	Willis J.			Jones County Bank	Apr	14	1973	9	Apr	7	1973	Apr	14	1973	1/2 Acre / 562 acres - Irwinton	WD	127	574-575
"	Frank B. + Mattie			Dixie Lumber Corp. of Garden	Apr	19	1973	10:30				Apr	19	1973	1/4 Acre in Meigs Dist. 1874	WD	127	603-604
"	Willis J. et al			Charles B. Belate	June	26	1973	9	June	25	1973	June	26	1973	Tract 26th Land Dist. (52) acres	TL	128	225-227
"	Era m.			Era m. Allen et al	July	24	1973	4:30	July	24	1973	July	24	1973	.4 acre, City of Garden	WD	128	436

Filing Docket and General Index to Realty Deeds and Mortgages - GRANTORS

(21)

COTT FAMILY NAME INDEX No. 1-Split
Copyright 1988 A122559

Open at Proper Tab according to First Letter or Letters of Name and refer to Buff Sub-Index sheet for page reference.

REG. U. S. PAT. OFFICE *Chas. McCall* County Indexes Since 1888
An Identifying Trade Mark

GRANTORS FAMILY NAMES	GIVEN NAMES ABCDEFGH	GIVEN NAMES IJKLMNO	GIVEN NAMES PQRSTUVWXYZ	GRANTEES	DATE OF FILING				DATE OF INSTRUMENT			DATE OF RECORD			LOCATION OF PROPERTY OR OTHER DESCRIPTION	KIND OF INST.	BOOK	PAGE
					Month	Day	Year	Hr. M.	Month	Day	Year	Month	Day	Year				
Allen	Era M.			Willie L. Allen et al	July	24	1973	4:30 PM	July	24	1973	July	24	1973	.4 acre, City of Gordon	WD	128	436
"	Era M.			Rosetta Pearson	July	24	1973	4:30 PM	July	24	1973	July	24	1973	.4 acre, City of Gordon	WD	128	437
"	Willie Ray et al			Etta Mae Edwards	Jan	21	1974	PM	Mar.	1	1965	Jan	21	1974	Lot in 327 th S.M. District	WD	129	625-626
"	Rufus M.			Wilkinson County	Apr	5	1974	AM	Mar	15	1974	Apr	5	1974	Project No. 89-1457	WD	130	547-177
"	Carolyn N. et al			Willard Coley, Jr.	June	1	1974	AM	May	13	1974	June	1	1974	Lot # M-27, Sect. 5 sub/d Survey	WD	131	178
"	Morgan Elmer et al			Wilkinson County	June	10	1974	PM	Mar	9	1974	June	10	1974	Project No. PR 7457	WD	131	218
"	Rufus Julian et al			"	"	"	"	"	"	"	"	"	"	"	"	"	"	"
"	Larvne S. (Mrs) et al			William C. Strippling et al	July	8	1974	PM	June	29	1974	July	8	1974	2/3 undivided interest, 20+ acre, 327 th S.M.D.	WD	131	361-363
"	Frank B.			Frank M. Fountain et al	Aug.	24	1974	AM	Aug.	22	1974	Aug.	24	1974	Tract in 1505 th (Survey) S.M.D.	WD	131	645
"	"			O.C. Fountain et al	"	"	"	"	"	"	"	"	"	"	"	"	"	"
"	James A.			Central Co. production credit	Feb	6	1975	AM	Jan.	13	1975	Feb	6	1975	Tract in 1505th (Survey) S.M.D.			93
"	Camille																	
"	Willie J. et al			Southeastern Exploration & Production Company	Apr.	18	1975	PM	Apr.	17	1975	Apr.	18	1975	400 acres - High Hill District	WD	133	719-721
"	Willie J. et al			Southeastern Exploration & Production Company	Apr.	18	1975	PM	Apr.	17	1975	Apr.	18	1975	13.96 acres - 327 th S.M. Dist.	WD	133	722-725
"	Morgan Elmer et al			Wilkinson County	July	11	1975	PM	July	7	1975	July	11	1975	Rights of way	RWD	134	518
"	Rufus Julian et al			"	"	"	"	"	"	"	"	"	"	"	"	"	"	"
"	Rufus M.			Wilkinson County	July	11	1975	4:30 PM	June	28	1975	July	11	1975	Rights of way	RWD	134	519

Filing Docket and General Index to Realty Deeds and Mortgages — GRANTORS

COTT FAMILY NAME INDEX No. 1-Split
Copyright 1933 A122559

Open at Proper Tab according to First Letter or Letters of
Name and refer to Buff Sub-Index sheet for page reference.

Made by The Cott Index Company, Columbus, Ohio
Foote & Davies, Inc., Atlanta, Georgia

(21)

GRANTORS FAMILY NAMES	GIVEN NAMES ABCDEFGHIJ	GIVEN NAMES KLMNO	GIVEN NAMES PQRSTUVWXYZ	GRANTEES	DATE OF FILING				DATE OF INSTRUMENT			DATE OF RECORD			LOCATION OF PROPERTY OR OTHER DESCRIPTION	KIND OF INST.	BOOK	PAGE
					Month	Day	Year	Hr. M.	Month	Day	Year	Month	Day	Year				
Allen	Willis I. et al			Gertrude Harris	Aug.	12	1975	9 AM	Dec.	17	1960	Aug.	12	1975	Tract - 26 th Land Dist.	WD	135	2-3
"	General Theola W.		Per Executor	Theola Sanford	Oct.	13	1975	PM	July	1	1975	Oct.	13	1975	Tract - Town of Tomshoro	Deed	135	504
"	Theola W.		Per Executor	Adelene Bell et al	Oct.	13	1975	PM	July	1	1975	Oct.	13	1975	Tract - Town of Tomshoro	Deed	135	505-506
"	"	"	"	General Allen et al	"	"	"	"	"	"	"	"	"	"	"	"	"	"
"	"	"	"	Josephine Daller et al	"	"	"	"	"	"	"	"	"	"	"	"	"	"
"	Theola W.		Per Executor	General Allen et al	Oct.	13	1975	PM	July	1	1975	Oct.	13	1975	Tract - 330 th (Lard's) 2 nd Dist.	Deed	135	507
"	"	"	"	George Whipple et al	"	"	"	"	"	"	"	"	"	"	"	"	"	"
"	Rufus M. + Corene Wood			James Foreman et al	Oct.	27	1975	3:36 PM	Oct.	27	1975	Oct.	27	1975	1 acre 330 th dist. 2 nd Dist.	WD	135	370-371
"	"	"	"	Beatrice Strong Foreman et al	"	"	"	"	"	"	"	"	"	"	"	"	"	"
"	Theola W. part			General Allen et al	Oct.	28	1975	3:00 PM	July	1	1975	Oct.	28	1975	Lot in Tomshoro	Deed	135	572
"	"	"	"	George Whipple et al	"	"	"	"	"	"	"	"	"	"	"	"	"	"
"	Rufus M. et al			Nathaniel Daniels, Jr. et al	Nov.	28	1975	AM	Oct.	22	1975	Nov.	28	1975	1 acre - 3 rd Land Dist.	WD	136	46-7
"	"	"	"	Essie Lee Strange Daniels et al	"	"	"	"	"	"	"	"	"	"	"	"	"	"
"	Corene Wood et al			Nathaniel Daniels, Jr. et al	"	"	"	"	"	"	"	"	"	"	"	"	"	"
"	"	"	"	Essie Lee Strange Daniels et al	"	"	"	"	"	"	"	"	"	"	"	"	"	"
"	Willis I. et al			C. Edgar Sherrill	Dec.	22	1975	9 AM	Dec.	20	1975	Dec.	22	1975	400 acres - High Hill Dist.	Can-tract	136	238
"	Willis I. et al			Knight Brothers Co	Dec.	27	1975	9 AM	Dec.	17	1975	Dec.	22	1975	Tract 7 Tracts 26 th Land Dist.	Deed	135	240-243

Filing Docket and General Index to Realty Deeds and Mortgages — GRANTORS

(21)

COTT FAMILY NAME INDEX No. 1-Split
Copyright 1933 A122559

Open at Proper Tab according to First Letter or Letters of Name and refer to Buff Sub-Index sheet for page reference.

REG. U. S. PAT. OFFICE *Chas. McCall* County Indexes Since 1888
An Identifying Trade Mark

GRANTORS FAMILY NAMES	GIVEN NAMES ABCDEFGHIJ	GIVEN NAMES KLMNO	GIVEN NAMES PQRSTUVWXYZ	GRANTEES	DATE OF FILING				DATE OF INSTRUMENT			DATE OF RECORD			LOCATION OF PROPERTY OR OTHER DESCRIPTION	KIND OF INST.	BOOK	PAGE	
					Month	Day	Year	Hr. M.	Month	Day	Year	Month	Day	Year					
Allen	Zheals	W.	per Executive	General Allen et al	Mar	1	1976	am	10	Mar	1	1976	Mar	1	1976	1/4 acre - Town of Tomahawk	W.D.	138	292
"	"	"	"	George Whipple et al	"	"	"	"	"	"	"	"	"	"	"	"	"	"	"
"	Willis	J.	et al	Jeremy Lee Wilson	Apr.	2	1976	am	9	Mar	18	1976	Apr	2	1976	1 acre - 26 th Land Dist.	W.D.	138	585-6
"	Willis	J.	et al	Acared Electric Memberships Corp., Inc	May	27	1976	pm	1:45	May	20	1976	May	27	1976	327 th Dist. S.M.	W.D.	139	369
"	Willis	J.	et al	C. Edgar Sherrill et al	June	8	1976	PM	2:30	June	7	1976	June	8	1976	1296 acres - Wisconsin County	W.D.	139	338
"	"	"	"	Southern Exploration and Production Company	"	"	"	"	"	"	"	"	"	"	"	"	"	"	"
"	Rufus	M.	et al	Troy Lee Strange et al	June	21	1976	AM	9	Oct.	22	1975	June	21	1976	2 acres - 330 th (Lord's) S.M.D.	W.D.	139	410-411
"	"	"	"	Mae Bell Strange et al	"	"	"	"	"	"	"	"	"	"	"	"	"	"	"
"	Corene	Hood	et al	Troy Lee Strange et al	"	"	"	"	"	"	"	"	"	"	"	"	"	"	"
"	"	"	"	Mae Bell Strange et al	"	"	"	"	"	"	"	"	"	"	"	"	"	"	"
"	Willis	J.	et al	C. Edgar Sherrill et al	July	27	1976	PM	4	June	7	1976	July	27	1976	Oil and Gas Lease	W.D.	139	730
"	"	"	"	Southern Exploration and Production Co.	"	"	"	"	"	"	"	"	"	"	"	"	"	"	"
"	Raymond	E.		Otha Colson	Sept.	16	1976	am	10:45	Sept.	-	1976	Sept.	16	1976	1 acre - Town of Tomahawk	W.D.	140	529
"	Willis	J.	et al	Chelsea Properties, Inc.	Sept.	21	1976	PM	2:30	Sept.	21	1976	Sept.	21	1976	880 acres - 24 th Land Dist.	W.D.	140	470-2
"	Willis	J.	et al	The Continental Group, Inc.	Dec	22	1976	am	11:45	Dec	22	1976	Dec	22	1976	52 acres - 26 th Land Dist.	W.D.	141	305-306
"	Rufus	m.		Foster Home Am.	Jan	18	1977	am	9							4000 sq ft wood shed	FS	72	157
"	Willie			Mrs. J. E. Everett	July	26	1977	AM	11	July	22	1977	July	26	1977	1/2 acre - Town of Tomahawk	W.D.	143	630-632

Filing Docket and General Index to Realty Deeds and Mortgages — GRANTORS

REG. U. S. PAT. OFFICE *Chemical* County Indexes Since 1888 An Identifying Trade Mark

Open at Proper Tab according to First Letter or Letters of Name and refer to Buff Sub-Index sheet for page reference.

COTT FAMILY NAME INDEX No. 1-SPLIT © 1948
Made By The Cott Index Company, Columbus, Ohio
Mfg. Cott Patent Index Systems

(21)

GRANTORS FAMILY NAMES	GIVEN NAMES ABCDEFGH	GIVEN NAMES IJKLMNO	GIVEN NAMES PQRSTUVWXYZ	GRANTEES	DATE OF FILING				DATE OF INSTRUMENT			DATE OF RECORD			LOCATION OF PROPERTY OR OTHER DESCRIPTION	KIND OF INST.	BOOK	PAGE
					Month	Day	Year	Hr. M.	Month	Day	Year	Month	Day	Year				
Allen	Willis J.			Cyprus Industrial Minerals Co. et al	Aug.	12	1977	4:45 Pm	Aug.	12	1977	Aug.	12	1977	Land Plat 190 & 205	East - Front	144	51- 52
"	"	"		Cyprus Mining Corp. et al	"	"	"	"	"	"	"	"	"	"	"	"	"	"
"	Willis J.			Caral Wood Corp. et al	Aug.	16	1977	9 am	Aug.	16	1977	Aug.	16	1977	2 Tracts - 327 th (Summit) & S.M.D. Cont.	Center	144	92- 95
"	"	"		Southland Timber Co. et al	"	"	"	"	"	"	"	"	"	"	"	"	"	"
"	Willis J.			Billie Jean H. Culppeper	Aug.	23	1977	11:50 am	Aug.	16	1977	Aug.	23	1977	2 Tracts - 327 th (Summit) & S.M.D.	Center	144	149- 152
"	Willis J.			Willie M. Smith et al	Aug.	30	1977	4 Pm	Aug.	30	1977	Aug.	30	1977	2 acres - City of Summit	Front	144	247
"	"	"		Daisy Belle Smith et al	"	"	"	"	"	"	"	"	"	"	"	"	"	"
"	Willis J.			Willie M. Smith et al	Sept	30	1977	9 am	Sept	30	1977	Sept	30	1977	2 acres - City of Summit	Front	144	362
"	"	"		Daisy Belle Smith et al	"	"	"	"	"	"	"	"	"	"	"	"	"	"
"	Willis J.			Billie Jean Culppeper	Sept	30	1977	2 Pm	Sept	19	1977	Sept	20	1977	Timber Sale	East	144	367 679-
"	William per adm.			W.H. Parker et al	Feb.	13	1978	9 am	Feb.	6	1978	Feb.	13	1978	14 acres in 26 th and 23 rd Land Dist.	Off.	145	680
"	"	"		Geo. H. Casswell et al	"	"	"	"	"	"	"	"	"	"	"	"	"	"
"	Earl			The Coors Electric Membership Corp.	Mar.	7	1978	2:30 Pm	Feb.	6	1978	Mar.	7	1978	Right of Way	East	146	99
"	Willis J.			Wilbino County	Mar	29	1978	2 Pm	Feb.	15	1978	Mar	29	1978	OR 4529	West	146	226
"	General			George Whipple	May	25	1978	10:30 am	Apr.	30	1978	May	25	1978	1/2 acre - Lower of Tomhaws	WB	146	651
"	H. D. Jr.			England Minerals and Chemicals Corp.	Aug	22	1978	11 am	Aug	21	1978	Aug	22	1978	43.02 acres - 328 th (Bloodworth) S.M.D.	WB	148	26
"	Mrs. Lavern D.			Mrs. Myrtle D. Gordon et al	Jan	9	1979	10 am	Jan	8	1979	Jan.	9	1979	13 undivided interest - 204 acres	WB	149	301- 2

Filing Docket and General Index to Realty Deeds and Mortgages — GRANTORS

(21)

REG. U. S. PAT. OFFICE *Cott* County Indexes Since 1888 An Identifying Trade Mark

Open at Proper Tab according to First Letter or Letters of Name and refer to Buff Sub-Index sheet for page reference.

COTT FAMILY NAME INDEX No. 1-SPLIT © 1948 Made By The Cott Index Company, Columbus, Ohio Mfg. Cott Patent Index Systems

GRANTORS FAMILY NAMES	GIVEN NAMES ABCDEFGH	GIVEN NAMES IJKLMNO	GIVEN NAMES PQRSTUVWXYZ	GRANTEES	DATE OF FILING				DATE OF INSTRUMENT			DATE OF RECORD			LOCATION OF PROPERTY OR OTHER DESCRIPTION	KIND OF INST.	BOOK	PAGE	
					Month	Day	Year	Hr. M.	Month	Day	Year	Month	Day	Year					
Allen	Mrs. Laverne D.	et al		Mrs. Laverne D. Allen ^{etal}	Jan	9	1979	am	10	Jan	8	1979	Jan	9	1979	2 1/2 undivided interest in 204 acres ^{South Land Dist}	WB	149	301-2
"	"	"	"	Phillip Stripling ^{etal}	"	"	"	"	"	"	"	"	"	"	"	"	"	"	"
"	"	"	"	Margaret S. Lindall ^{etal}	"	"	"	"	"	"	"	"	"	"	"	"	"	"	"
"	"	"	"	William J. Stripling ^{etal}	"	"	"	"	"	"	"	"	"	"	"	"	"	"	"
Allen	Herald			Marie Allen Durham ^{etal}	Jan	26	1979	PM	4:15	Apr	11	1975	Jan	26	1979	1 acre - 353 rd (Turkey Creek) S.M. Dist	WB	149	385
Allen	James A.			The Electric Deome Membership Corp	June	12	1979	PM	1:40	May	22	1979	June	12	1979	Right of Way	Ease ment	150	669
Allen	General			Irwinston Waterworks, Inc	June	19	1979	PM	4:30	June	19	1979	June	19	1979	.45 acre, Lot in Town of Irwinston	WB	151	17
"	Willie L.			Eva M. Allen	Aug	10	1979	am	10	June	23	1979	Aug	10	1979	0.4 acres - City of Gordon	WB	151	391
"	Dollie Vinson			Grady Vinson	Dec	20	1979	AM	"	-	-	19-	Dec	20	1979	Lot - City of Gordon	WB	153	68
"	Jean Vinson, et al			Grady Vinson	Dec	20	1979	AM	"	Dec	19	1979	Dec	20	1979	Lot - City of Gordon	WB	153	69
"	Frank H., et al			Southern Discount Company of Georgia	Jan	16	1980	9 AM	9:00	Jan	7	1980	Jan	16	1980	Left of April 19, 1989	WB	153	239- 240
"	Mattie R., et al			"	"	"	"	"	"	"	"	"	"	"	"	"	"	"	"
"	Willis J., et al			Allentown Cemetery per trustee	Feb	1	1980	PM	1	Jan	31	1980	Feb	1	1980	1 1/10 acres - Town of Allentown ^{head of}	WB	153	337- 338
"	Rufus			United States of America	Feb	26	1980	PM	2:30	"	"	"	"	"	"	40 acres	FS	80	128
"	J. Norman, et al			Eva G. Carpenter	Feb	25	1980	PM	2:45	Feb	23	1980	Feb	25	1980	Lot - 1505 th (Joy) S.M. Dist	WB	153	474- 475
"	Myra B., et al			"	"	"	"	"	"	"	"	"	"	"	"	"	"	"	"
"	Willis J.			Wilkinson County Bank	July	21	1980	PM	3	July	18	1980	July	21	1980	3 tracts - South Land Dist.	WB	154	529- 531

Filing Docket and General Index to Realty Deeds and Mortgages — GRANTORS

(21)

REG. U. S. PAT. OFFICE *Chas. McClure* County Indexes Since 1888 An Identifying Trade Mark

Open at Proper Tab according to First Letter or Letters of Name and refer to Buff Sub-Index sheet for page reference.

COTT FAMILY NAME INDEX No. 1-SPLIT © 1948 Made By The Cott Index Company, Columbus, Ohio Mfg. Cott Patent Index Systems

GRANTORS FAMILY NAMES	GIVEN NAMES ABCDEFGHIJ	GIVEN NAMES JKLMNO	GIVEN NAMES PQRSTUVWXYZ	GRANTEES	DATE OF FILING				DATE OF INSTRUMENT			DATE OF RECORD			LOCATION OF PROPERTY OR OTHER DESCRIPTION	KIND OF INST.	BOOK	PAGE
					Month	Day	Year	Hr. M.	Month	Day	Year	Month	Day	Year				
Allen				Southern Discount Co.	Aug	11	1982	9	Aug	6	1982	Aug	11	1982	Satisfied April 19, 1989	510	162	201
"				Rosa + Isiah Dountan	Sept	22	1982	4:45	Sept	20	1982	Sept	28	1982	Tract - 327 th Swinton St. M.D.	off	162	519
"				Wilkinson County	Nov	17	1982	10	Nov	17	1982	Nov	17	1982	PR 83-1 (319)	Right	143	197
"				Wilkinson County	Mar	23	1983	9				Mar	28	1983	PR 83-1 (319)	Way	164	236
"				(formerly Southern Discount Co.) Fleet Finance, Inc. of Va.	Apr	14	1983	9	Apr	7	1983	Apr	14	1983	Satisfied April 19, 1989	510	162	314
"				Jimmy Oscar Davis	June	20	1983	11	June	20	1983	June	27	1983	Tract - Town of Doonsboro	WD	165	24
"				O'Conor E.M.C.	June	28	1983	11:30	June	25	1983	June	30	1983	Light of way	Easement	165	80
"				The Board of Deacons of Great Bethel Baptist Church	July	12	1983	2:30	July	12	1983	July	18	1983	Tract - Town of Swinton	WD	165	202
"				" " " " " " " " " " " "	"	"	"	"	"	"	"	"	"	"	"	"	"	"
"				Sampson Cockett, Jr. et al	July	13	1983	9	July	12	1983	July	18	1983	Tract - Land Lt 149, 26 th Land Dist	WD	165	206
"				Rosemary Cockett et al	"	"	"	"	"	"	"	"	"	"	"	"	"	"
"				Laura Lee Allen	July	25	1983	3	July	22	1983	July	27	1983	divers tracts	WD	165	309-310
"				Balls C.M.E. Church (Trustees)	Sept	12	1983	11:30	July	14	1983	Sept	15	1983	1.17 acre - Lt 149 - 26 th Land Dist	WD	166	56
"				The Four County Bank	Sept	14	1983	4	Sept	3	1983	Sept	22	1983	1 acre - 330 th Lord's St. M.D. Dist	WD	166	71-73
"				Household Finance Corp. of Va.	Oct	5	1983	9	Sept	30	1983	Oct	18	1983	Satisfied November 24, 1986	510	162	201-202
"				Tommy Lee Wilson	Oct	26	1983	10	July	14	1983	Nov	9	1983	Tract - Lt 149, 26 th Land Dist	WD	166	370
"				Willie H. Allen	Dec	29	1983	3	Dec	28	1983	Jan	10	1984	2 1/2 sint in 71 acres - 4 th Land Dist	WD	167	23

Filing Docket and General Index to Realty Deeds and Mortgages — GRANTORS

(21)

REG. U. S. PAT. OFFICE *Chester* County Indexes Since 1888 An Identifying Trade Mark

Open at Proper Tab according to First Letter or Letters of Name and refer to Buff Sub-Index sheet for page reference.

COTT FAMILY NAME INDEX No. 1-SPLIT © 1948 Made By The Cott Index Company, Columbus, Ohio Mfg. Cott Patent Index Systems

GRANTORS FAMILY NAMES	GIVEN NAMES ABCDEFGH	GIVEN NAMES IJKLMNO	GIVEN NAMES PQRSTUVWXYZ	GRANTEES	DATE OF FILING				DATE OF INSTRUMENT			DATE OF RECORD			LOCATION OF PROPERTY OR OTHER DESCRIPTION	KIND OF INST.	BOOK	PAGE
					Month	Day	Year	Hr. M.	Month	Day	Year	Month	Day	Year				
Allen,	W. M.			Miss Annie Moore ^{Trustee et al} Daughtry	Sept	4	1985	3:30 pm	Sept	4	1985	Sept	9	1985	1 acre - Town of Amentown	W.D.	173	48-49
"	"			Dr. W.C. Shelwitz ^{Trustee} et al	"	"	"	"	"	"	"	"	"	"	"	"	"	"
"	Frank H. & Mattie R.			First Finance Inc of Ga.	Dec	10	1985	9 am	Dec	4	1985	Dec	11	1985	1 acre - Town of Amentown ^{Deed filed April 21, 1989}	W.D.	173	699-702
"	Willis J.			Nellie H. Allen	Dec	31	1985	11:15 am	Dec	23	1985	Dec	31	1985	1/2 acre - 250 acres - Wilkerson & Jurgens Co.	W.D.	174	131
"	Willis J. & Nellie H.			Hannah L. Allen	Dec	31	1985	11:15 am	Dec	30	1985	Dec	31	1985	250 acres - Wilkerson & Jurgens Co.	W.D.	174	132
"	Willis J.			Mrs Mary Branstetter	Jan	15	1986	2:05 pm	Dec	31	1985	Jan	21	1986	Divers property	W.D.	174	253-254
"	Willis J. et al			Georgia Larkin Co., Inc.	Jan	16	1986	9 am	Dec	26	1985	Jan	21	1986	100 acres - 26 th Land Dist.	W.D.	174	260
"	Willis J. & Hannah L.			Georgia Larkin Co., Inc.	Jan	16	1986	9 am	Dec	26	1985	Jan	21	1986	Eigen tract	W.D.	174	261-262
"	Frank H. & Mattie R.			First Finance Inc.	July	16	1986	9 am	July	8	1986	July	17	1986	1 acre - Town of Amentown ^{Deed filed April 21, 1989}	W.D.	176	176-179
"	Willis J.			Ga. Larkin Co., Inc.	Aug	7	1986	9 am	July	24	1986	Aug	12	1986	100 acres - 26 th Land Dist.	W.D.	176	413
"	Willis J.			Ga. Larkin Co., Inc.	Aug	7	1986	9 am	July	24	1986	Aug	12	1986	157 1/2 acres - 26 th Land Dist.	W.D.	176	411
"	Willis J.			Ga. Larkin Co., Inc.	Aug	7	1986	9 am	July	24	1986	Aug	12	1986	200 acres - Inverness Dist.	W.D.	176	415
"	Willis J.			Willie C. & Geraldine L. Cobb	Aug	15	1986	9:07 am	Aug	8	1986	Aug	15	1986	1 acre - 26 th Land Dist.	W.D.	176	530
"	Hannah L.			Bella C Mc Church ^{Trustee}	Sept	5	1986	5:50 pm	-	-	1986	Sept	8	1986	2 acre - 26 th Land Dist.	W.D.	176	488
"	Jessie			L. C. Neal	Dec	15	1986	11:35 am	Aug	7	1986	Dec	16	1986	Cemetery lot - ^{4th 23, April 23} Memorial Allen Cemetery	W.D.	178	286
"	Willis J.			Willie H. Allen	Dec	29	1986	11 am	Dec	23	1986	Dec	31	1986	2 tracts - 26 th Land Dist.	W.D.	178	405
"	Willis J. & Nellie H.			Hannah L. Allen	Dec	30	1986	11:30 pm	Dec	26	1986	Dec	31	1986	2 tracts - 26 th Land Dist.	W.D.	178	434

Filing Docket and General Index to Realty Deeds and Mortgages — GRANTORS

REG. U. S. PAT. OFFICE *Chem-Lite* County Indexes Since 1888 An Identifying Trade Mark

Open at Proper Tab according to First Letter or Letters of Name and refer to Buff Sub-Index sheet for page reference.

COTT FAMILY NAME INDEX NO. 1-SPLIT © 1949
MADE BY THE COTT INDEX COMPANY, COLUMBUS, OHIO
MFG. COTT PATENT INDEX SYSTEMS

(21)

GRANTORS FAMILY NAMES	GIVEN NAMES ABCDEFGHIJ	GIVEN NAMES JKLMNO	GIVEN NAMES PQRSTUVWXYZ	GRANTEES	DATE OF FILING				DATE OF INSTRUMENT			DATE OF RECORD			LOCATION OF PROPERTY OR OTHER DESCRIPTION	KIND OF INST.	BOOK	PAGE	
					Month	Day	Year	Hr. M.	Month	Day	Year	Month	Day	Year					
Allen,	Willis S.			Membership Deane Electric A Corp.	Feb	26	1987	pm	2:45	Nov	21	1986	Feb	27	1987	Right of way	Case mort	179	291
"	Hannah S. et al			Georgia Kashi Company, Inc	Mar	30	1987	am	9	Mar	5	1987	Apr	1	1987	396.5 acres - dd 137+149; 26 th LD	Case	179	535 534
"	Willis S. et al			" " " "	"	"	"	"	"	"	"	"	"	"	"	" " " "	"	"	"
"	Willis S.			Blalock & Blalock, et al	June	8	1987	pm	1	Apr	27	1987	June	9	1987	1.74 acres - town of Elvirton	WD	180	455
fr	H. Clara (mailed) (working)			Wicci C. Muldella R. Ford	June	11	1987	am	9	June	9	1987	June	11	1987	0.38 acres - City of Gordon	WD	180	466
"	Willis S.			Harj Wood Co., et al	July	27	1987	pm	2:20	July	27	1987	July	28	1987	77 acres - 327 th SMO	Deed Contract	181	177- 179
"	Frank S. & Mattie R.			First Finance, et al	Sept	25	1987	am	9	Sept	15	1987	Oct	6	1987	Notified April 19, 1989	S/C	181	634- 637
"	Willis S.			Deane Electric Membership Corporation	Oct	14	1987	am	11	Sept	2	1987	Oct	15	1987	Right of way	Case mort	182	33
"	Willis S. et al			Liberty Baptist Church	Dec	17	1987	pm	2	Dec	17	1987	Dec	18	1987	7.69 acres - 4 th Sand pit	CoD	182	511
"	Willis S.			Mrs. Evelyn P. Cope	Dec	29	1987	pm	1:30	Dec	28	1987	Dec	30	1987	100 acres - LD 177, 26 th LD	WD	182	608
"	Willis S.			Nellie H. Allen	Dec	31	1987	pm	4	Dec	28	1987	Jan	6	1988	1/2 ac. in 101 1/4 acres - 26 th LD	WD	182	628
formerly	Willis S. & Nellie H.			Hannah S. Allen	Dec	31	1987	pm	4:05	Dec	31	1987	Jan	6	1988	101 1/4 acres - LD 174 - 26 th LD	WD	182	629
"	Suzanne Stubbs (now Phillips)			Engelhard Corp	Mar	10	1988	am	10:40	Feb	19	1988	Mar	10	1988	33.282 ac - 4 th LD	CoD	183	387- 388
"	Frank S. & Mattie R.			First Finance, et al	May	18	1988	am	9	May	5	1988	May	20	1988	Notified April 18, 1989	S/C	184	300- 303
"	William Administrator			Parker & Caswell, a partnership	July	28	1988	am	11	July	21	1988	July	28	1988	144 acres - 352 SMO	Deed	185	16- 19
"	"			W. N. Parker et al	"	"	"	"	"	"	"	"	"	"	"	" " " "	"	"	"
"	"			George H. Caswell et al	"	"	"	"	"	"	"	"	"	"	"	" " " "	"	"	"

This Index approved and adopted for use in the Counties of Georgia pursuant to the Act approved August 8, 1916, providing for uniform records throughout the State.

Filing Docket and General Index to Realty Deeds and Mortgages—GRANTORS

Refer to SUB-INDEX in front portion of Book for Alphabetical Arrangement and Page Reference to Names in this Index

Cost Patented Index System. Owned and manufactured by Walker, Evans & Cogswell Co., Charleston, S. C.

N. B.—This system of indexing is patented, and same covers both the Sub-Index and sheets comprising the General Index. The Loose Leaf Binder is also patented, both being the patents of C. M. COFF, Walker, Evans & Cogswell Co., of Charleston, S. C., are owners of these patents and furnish these Sheets and Binders in North Carolina, South Carolina, Georgia, Florida and Alabama.

GRANTORS FAMILY NAMES	GIVEN NAMES A B C D E F G H	GIVEN NAMES I J K L M N O	GIVEN NAMES P Q R S T U V W X Y Z	GRANTEES	DATE OF FILING				DATE OF INST'MT			DATE OF RECORD			LOCATION OF PROPERTY OR OTHER DESCRIPTION	Kind of Inst'mt	Book	Page	
					Month	Day	Year	Hour	Min	Month	Day	Year	Month	Day					Year
Alvin	B. E.			R. D. Smith	Mar	25	1924	2	PM	Mar	25	1924	Mar	26	1924	121 acs, 4th Dist. Leaftatt Place	option	39	385
19 J W H E 21	B. E.			Logg Lumber Company	"	"	"	"	"	"	"	"	"	"	"	121 acs, 4th Dist. Leaftatt Place	Lease	39	384-5
"	Bonnie E.			Dr. W. Morley	Dec	21	1927	"	"	Dec	21	1927	Dec	23	1927	121 acs, Roseme Dist.	W.D.	44	379
"	B. E. et al			Paul Edwards	Aug	3	1928	"	"	May	25	1928	Aug	4	1928	Pinch on 200 acs, 329 Dist.	Lease	41	458-60
"	Bonnie E.			Harriet Bank Commission	Feb	20	1934	2	PM	Feb	16	1934	Mar	2	1934	500 sq ft, July 21, 1952	W.D.	51	199-200
Alvin	H. D. & J. B.			Harriet Jefferson	Feb	20	1911	8am	"	Feb	17	1911	Feb	20	1911		Deed	13	500
"	Bonnie E.			Gudy Butler	Oct	1	1944	9:14	"	Oct	22	1944	Nov	1	1944	202.5 acs Land 4th Dist	Final Deed	67	213-14
"	Bonnie E.			Gudy Butler	Nov	1	"	"	"	"	"	"	"	"	"	202.5 acs Land 4th Dist	Final Deed	67	213-14
"	Bonnie E.			James P. Gung	Dec	4	1944	2	PM	Nov	29	1944	Dec	4	1944	Right of Way and 10 acs Land in 4th Dist	W.D.	70	282
"	Bertha			Will Burney	Aug	30	1946	9:14	"	Nov	16	1946	Aug	30	1946	2 1/2 acs Land in 4th Land Dist	"	70	356
"	B. E. + Bertha			Wilkinson County	Mar	3	1950	9am	"	Oct	24	1949	Mar	7	1950	2.50 acs Right of Way	W.D.	82	246
"	Bonnie E.			Intestate Land Improvement Co	July	12	1952	9am	"	July	10	1952	July	15	1952	192.50 acs 4th Land Dist	W.D.	89	90-1
"	Bonnie			Edgar Brothers Co	Sept	17	"	"	"	Sept	12	"	Sept	15	"	58 acs 4th Land Dist	option	89	119-20
"	Bertha			"	June	8	1953	7am	"	May	27	1953	June	9	1953	"	"	89	328-9
"	Mrs. Bertha			Musicals Chemicals Corp	Apr	11	1955	10:30am	"	Apr	8	1955	Apr	11	1955	Right of Way - 4 th Land Dist.	W.D.	93	274
"	Bonnie E. Jr et al			Joseph Burney	Apr	26	1971	9am	"	Nov	26	1969	Apr	26	1971	35 acs 1245th dist 3rd	W.D.	122	250

This Index approved and adopted for use in the Counties of Georgia pursuant to the Act approved August 8, 1916, providing for uniform records throughout the State.

Filing Docket and General Index to Realty Deeds and Mortgages—GRANTORS

23

Refer to SUB-INDEX in front portion of Book for Alphabetical Arrangement and Page Reference to Names in this Index

Cott Patented Index Systems. Owned and manufactured by Walker, Evans & Cogswell Co., Charleston, S. C.

GRANTORS FAMILY NAMES	GIVEN NAMES A B C D E F G H	GIVEN NAMES I J K L M N O	GIVEN NAMES P Q R S T U V W X Y Z	GRANTEES	DATE OF FILING				DATE OF INST'MT			DATE OF RECORD			LOCATION OF PROPERTY OR OTHER DESCRIPTION	Kind of Inst'mt	Book	Page
					Month	Day	Year	Hour	Month	Day	Year	Month	Day	Year				
alvin	nathaniel et al			Joseph Burney	Apr	26	1971	11	Nov	26	1971	Apr	26	1971	35000	1245 1/2 Acs 1st 1/2	WD 122	242-250
"	Garfield et al			Garfield alvin et al	Sept	26	1974	9	Feb	-	1974	Aug	26	1974	38000	4th land dist	WD 131	667-670
"	Lee et al			" " "	"	"	"	"	"	"	"	"	"	"	"	"	"	"
"	Robert et al			" " "	"	"	"	"	"	"	"	"	"	"	"	"	"	"
"	Linton et al			" " "	"	"	"	"	"	"	"	"	"	"	"	"	"	"
"	nathaniel et al			" " "	"	"	"	"	"	"	"	"	"	"	"	"	"	"
"	Bonnie Jr. et al			" " "	"	"	"	"	"	"	"	"	"	"	"	"	"	"
"	Camille et al			" " "	"	"	"	"	"	"	"	"	"	"	"	"	"	"
"	Garfield et al			Lee alvin et al	"	"	"	"	"	"	"	"	"	"	"	"	"	"
"	Lee et al			" " "	"	"	"	"	"	"	"	"	"	"	"	"	"	"
"	Robert et al			" " "	"	"	"	"	"	"	"	"	"	"	"	"	"	"
"	Linton et al			" " "	"	"	"	"	"	"	"	"	"	"	"	"	"	"
"	nathaniel et al			" " "	"	"	"	"	"	"	"	"	"	"	"	"	"	"
"	Bonnie Jr. et al			" " "	"	"	"	"	"	"	"	"	"	"	"	"	"	"
"	Camille B. et al			" " "	"	"	"	"	"	"	"	"	"	"	"	"	"	"
"	Lee			Garfield alvin	Sept	26	1974	10	Sept	21	1974	Sept	26	1974	1/2 undivided interest in 38 acres	328th S.M. Dist.	WD 132	159-160

Filing Docket and General Index to Realty Deeds and Mortgages — GRANTORS

COTT FAMILY NAME INDEX No. 1-Split
Copyright 1983 A122569

Open at Proper Tab according to First Letter or Letters of
Name and refer to Buff Sub-Index sheet for page reference.

Made by The Cott Index Company, Columbus, Ohio
Foote & Davies, Inc., Atlanta, Georgia

(23)

GRANTORS FAMILY NAMES	GIVEN NAMES ABCDEFGH	GIVEN NAMES IJKLMNO	GIVEN NAMES PQRSTUVWXYZ	GRANTEES	DATE OF FILING				DATE OF INSTRUMENT			DATE OF RECORD			LOCATION OF PROPERTY OR OTHER DESCRIPTION	KIND OF INST.	BOOK	PAGE
					Month	Day	Year	Hr. M.	Month	Day	Year	Month	Day	Year				
Alvin	Camille B.			W. G. Dixon, Jr. Bark	Mar	5	1975	8:30 PM	Aug	22	1973	Mar	5	1975	1331 (1975)	133	247-249	
"	Garfield			Murchato & Farmers became Electric	Jan	11	1977	PM 2:30	Jan	-	1977	Jan	11	1977	1331 (1977)	SD	355-557	
"	Garfield			Murchato & Farmers Membership Corp.	June	6	1977	PM 9	Apr	22	1977	June	6	1977	Right of Way	143	146	
"	Garfield			Exterior Planning Service	Aug	8	1977	AM 10:45	July	6	1977	Aug	8	1977	Right of Way	11-13		
"	Camille B.			the Garden Bark	May	7	1979	AM 9:45	May	3	1979	May	7	1979	Right of Way	405-408	7	
"	Camille B.			City of Gordon	June	17	1983	AM 1:30	May	13	1983	June	16	1983	RR 8530-1 (139)	RWD	164	669
"	Garfield			O'Connell Electric Membership Corp.	Sept	22	1983	PM 9	Aug	7	1983	Sept	27	1983	Right of Way	Evidence	166	122
"	Garfield			Robert Hall Jr. O'Connell Electric Membership Corp.	Apr	30	1984	AM 11:45	Apr	27	1984	May	4	1984	32.8 GMD, 38 acres	Evidence	168	376
"	Garfield			Anthony Woodward	Aug	22	1984	PM 11:30	Aug	13	1984	Aug	23	1984	Right of Way	Evidence	169	480
"	Garfield			Ulysses Woodward	Feb	26	1985	AM 11:30	Feb	22	1985	Feb	26	1985	1.50 acres - 328 th GMD District	WD	171	379
"	"			Anthony Woodward	"	"	"	"	"	"	"	"	"	"	"	"	"	"
"	Garfield			Eva Sharpley	Feb	20	1987	PM 2	Feb	20	1987	Feb	20	1987	.50 acre - 328 th GMD	WD	179	244
"	Garfield			Deane E. M. C.	Mar	23	1987	PM 1	Mar	-	1987	Mar	23	1987	Right of Way	Case-ment	179	463
"	Garfield			James E. Burney	Apr	14	1987	AM 11:30	Apr	13	1987	Apr	14	1987	6.4 acre - 328 th GMD - 4 th LD	WD	179	636
"	Garfield			Deane E. M. C.	Sept	8	1987	PM 1:45	Aug	20	1987	Sept	3	1987	Right of Way	Case-ment	181	400

Filing Docket and General Index to Realty Deeds and Mortgages — GRANTORS

REG. U. S. PAT. OFFICE *Chem-Cott* County Indexes Since 1888 An Identifying Trade Mark

Open at Proper Tab according to First Letter or Letters of Name and refer to Buff Sub-Index sheet for page reference.

Check Following Page
 COTT FAMILY NAME INDEX No. 1-SPLIT © 1948
 Made By The Cott Index Company, Columbus, Ohio
 Mfg. Cott Patent Index Systems (31)

GRANTORS FAMILY NAMES	GIVEN NAMES ABCDEFGH	GIVEN NAMES IJKLMNO	GIVEN NAMES PQRSTUVWXYZ	GRANTEES	DATE OF FILING				DATE OF INSTRUMENT			DATE OF RECORD			LOCATION OF PROPERTY OR OTHER DESCRIPTION	KIND OF INST.	BOOK	PAGE
					Month	Day	Year	Hr. M.	Month	Day	Year	Month	Day	Year				
Arnold	Donald	Brenda	B.	Carl J. Brooks et al	Mar.	25	1980	2 PM	July	15	1978	Mar.	25	1980	1 acre - 2 nd Land Dist.	DPS	153	599-601
"	"	"	"	Virginia B. Brooks et al	"	"	"	"	"	"	"	"	"	"	"	"	"	"
"	Dinger	Joyce		The Iowa County Bank	July	27	1981	4:30 PM	July	14	1981	July	27	1981	1 1/4 acres - 353 rd Turkey Creek S.M.D. 23 rd Land District	DPS	158	444-446
"	Shelby	N.	et al	Eric Mae McDiure	Sept	24	1981	11:30 am	April	5	1981	Sept	24	1981	1.63 acres - 4 th Land District	SD	159	125-127
"	Phyllis	G.	et al	"	"	"	"	"	"	"	"	"	"	"	"	"	"	"
"	Kendra	J.		Alwey S. Jones	Jan	18	1982	4 PM	Jan	18	1982	Jan	18	1982	Tract - 1505 th (Coop) S.M. Dist	WR	160	271
"	Shelby			Eric H. & Mrs. Ola Mae H. Hoyle	Jan	20	1982	9 am	Jan	19	1982	Jan	20	1982	2 Tracts - Sours of McDiure	SD	160	297-299
"	Shelby & Phyllis			The Gordon Bank	Dec	11	1985	9 am	Dec	5	1985	Dec	12	1985	4.3 acres - 331 st (Kamah) S.M. Dist	DSD	173	705-706
"	Shelby N. & Phyllis G.			Tray Concrete Service Inc	Jan	13	1986	2:25 pm	Jan	13	1986	Jan	14	1986	1.63 acres - 4 th S.M. Dist	material man's plan RWD	174	242-487
"	Shelby & Phyllis			Wilkinson County	June	3	1986	11 pm	June	3	1986	June	4	1986	P.R. 183-1 (319)	RWD	175	488-231-
"	Shelby			Alonza Gibson, III	July	23	1986	9 am	July	22	1986	July	23	1986	2 tracts - Sours of McDiure	WD	176	222
"	Dinger			O'Connell E. M. C.	July	27	1988	2:30 pm	July	21	1988	July	28	1988	Right of Way	copy - note	185	6-188
"	Shelby & Phyllis			The Gordon Bank	Feb	23	1989	9 am	Feb	21	1989	Mar	7	1989	7.74 acres - 331 st S.M. Dist	DSD	188	189
"	Dinger J.			The Iowa County Bank	Nov	8	1989	3:30 pm	Oct	23	1989	Nov	13	1989	3 tracts - 23 rd Land Dist	DSD	192	33-35

Filing Docket and General Index to Realty Deeds and Mortgages—GRANTORS

Refer to SUB-INDEX in front portion of Book for Alphabetical Arrangement and Page Reference to Names in this Index.

Check Proceeding Page
Cott Patented Index Systems.
Manufactured by Geo. D. Barnard Sta. Co., St. Louis, Mo. 31

GRANTORS FAMILY NAMES	GIVEN NAMES A B C D E F G H	GIVEN NAMES I J K L M N O	GIVEN NAMES P Q R S T U V W X Y Z	GRANTEES	DATE OF FILING				DATE OF INSTRUM'T			DATE OF RECORD			LOCATION OF PROPERTY OR OTHER DESCRIPTION	KIND OF INST'M'T	BOOK	PAGE
					MONTH	DAY	YEAR	HR. M.	MONTH	DAY	YEAR	MONTH	DAY	YEAR				
Arnold			W. E.	Wesley King					Apr	14	1905	June	28	1905	Deed	V	127	
"	B. C.			Eperam Peck Bar	May	27	1910	8 A.M.	May	24	1910	May	27	1910	Bond	18	381	
"	"			A. J. Knight	Feb.	9	1912	2 P.M.	Feb.	1	1912	Feb.	10	1912	Deed	13	580	
"		M. C.		Calvin Bailey	Aug.	2	1918	2 P.M.	Dec.	24	1918	Aug.	2	1918	"	29	322	
"		"		" "	Aug.	2	1918	2 P.M.	Nov.	10	1918	Aug.	2	1918	"	31	22	
"	C. A.			Mrs. Allie J. Sandere	Sept.	17	1919	2 P.M.	Sept.	15	1919	Sept.	17	1919	"	31	74	
"	J. F.			Mrs. Evelyn Kingery	Sept.	13	1919	2 P.M.	Sept.	27	1919	Sept.	30	1919	"	V	432	
"	Mrs. J. F.			C. G. Massengill	Sept.	4	1925	8 am	Aug.	17	1925	Sept.	4	1925	Notes 8, 9, 10, 11, 12, 13, Block F. Gordon	W.D.	39	586
"	B. C.			Mrs. J. N. Doke	Oct.	27	1927	8 am	Feb.	19	1918	Oct.	29	1927	Lot # 7 in Danville Ga	W.D.	31	216
"	D. E. Pugh			Sal Isenburg	Aug	19	1944	am	Oct	7	1944	Aug	19	1944	Lot in Gordon	W.D.	93	413
"	"	"	"	" "	"	"	"	"	"	"	"	"	"	"	"	93	414	
"	Mrs. Elizabeth B. et al.			Eddie B. Collins	Apr.	14	1967	8 P.M.	Nov.	-	1967	Apr.	14	1967	3/4 acre in dry + easement	WR	112	258-91
"	Waymon et al			The Four County Bank	June	27	1977	AM	June	20	1977	June	27	1977	Notarials Quiz 527, 548, 5/6/1977	WR	143	316
"	Ginger F. et al			" " " "	"	"	"	"	"	"	"	"	"	"	"	"	"	"
"	Kendra J.			State Bank of Cochise	Sept	5	1979	AM	Aug	30	1979	Sept	5	1979	March 4, 1965 (copy of 1/4 acre)	WR	152	519-521
"	Waymon			Ginger Fay Arnold	Nov	8	1979	AM	Feb	-	1979	Nov	8	1979	1 1/4 acres - 23rd Land District	WR	152	478-479

Filing Docket and General Index to Realty Deeds and Mortgages—GRANTORS

Refer to SUB-INDEX in front portion of Book for Alphabetical Arrangement and Page Reference to Names in this Index.

Cott Patented Index Systems.
Manufactured by Geo. D. Barnard Sta. Co., St. Louis, Mo.

GRANTORS FAMILY NAMES	GIVEN NAMES A B C D E F G H	GIVEN NAMES I J K L M N O	GIVEN NAMES P Q R S T U V W X Y Z	GRANTEES	DATE OF FILING				DATE OF INSTRUM'T			DATE OF RECORD			LOCATION OF PROPERTY OR OTHER DESCRIPTION	KIND OF INST'MT	BOOK	PAGE
					MONTH	DAY	YEAR	Hr. M.	MONTH	DAY	YEAR	MONTH	DAY	YEAR				
Administrator		J. S. Jones.		J. P. Hardie	Apr.	6	1932	8am.	Apr.	6	1932	Apr.	19	1932	75 acres	adm. Deed	50	315
"	Alex	S. Boone		Dr. C. B. Brookins	July	14	1932	2pm.	July	5	1932	July	25	1932	57 acres (J. A. Spears Lands)	adm. Deed	50	338
"		W. N. Collins		J. H. Howell	Dec.	6	1932	5pm.	Dec.	6	1932	Dec.	7	1932	125 acres. Griffin Dist.	adm. Deed	50	382

This Index approved and adopted for use in the Counties of Georgia pursuant to the Act approved August 8, 1916, providing for uniform records throughout the State.

Filing Docket and General Index to Realty Deeds and Mortgages—GRANTORS

Refer to SUB-INDEX in front portion of Book for Alphabetical Arrangement and Page Reference to Names in this Index

Cott Patented Index System. Owned and manufactured by Walker, Evans & Cogswell Co., Charleston, S. C.

N. B.—This system of indexing is patented, and same covers both the Sub-Index and sheets comprising the General Index. The Loose Leaf Binder is also patented, both being the patents of C. M. COY, Walker, Evans & Cogswell Co. of Charleston, S. C. are owners of these patents and furnish these Sheets and Binders in North Carolina, South Carolina, Georgia, Florida and Alabama.

GRANTORS FAMILY NAMES	GIVEN NAMES A B C D E F G H	GIVEN NAMES I J K L M N O	GIVEN NAMES P Q R S T U V W X Y Z	GRANTEES	DATE OF FILING				DATE OF INST'MT			DATE OF RECORD			LOCATION OF PROPERTY OR OTHER DESCRIPTION	Kind of Inst'mt	Book	Page
					Month	Day	Year	Hour	Month	Day	Year	Month	Day	Year				
Administrators	B. Warwick			Mrs Eric Parker et al	May	7	1926	8 ² pm	Feb	5	1926	May	10	1926	"Old Methodist Parsonage" in Garden	M.D.	40	485
"	Mrs Annie L. Simpson			Georgia Southern Power Co	Dec	18	"	2 ⁸ pm	Sept	8	"	Dec	29	"	100 foot strip Lots 48, 49, 4th Dist.	Easement	41	217
"	O. F. Kingery			Mrs J. F. Carr et al	Jan	4	1927	"	Jan	3	1927	Jan	4	1927	194 acres J. W. Kingery Land.	adms- Deed	17	270
"	W. D. Cuth			J. W. Brooker & S.	"	"	"	"	"	4	"	"	7	"	407 acres E. L. Nichole Estate.	adms- Deed	41	230
"	Parker H. C.			Mrs W. N. Parker et al	Feb	5	"	"	Feb	"	"	Feb	5	"	J. N. Lowmiller L. B.	Transfer	42	429
"	James B. Butler			Isiah A. E. Butler	May	4	"	"	Dec	8	1897	May	4	"	150 acres 3rd Dist.	M.D.	31	284
"	Geasmus Bullock			Mary Fairham	"	"	"	"	ah	2	1867	"	"	"	158 acres 3rd District	M.D.	41	302
"	Mamie Graham Butler			O. B. Matly Supt. Banker	Aug	2	"	"	June	21	1927	Aug	4	"	225 acres Lots 249, 250, 2nd Dist.	adms- Deed	41	332
"	Mrs O. L. Brooke			Georgia Power Co.	Sept	21	"	9 ² pm	Aug	24	"	Sept	23	"	strip of land 33rd Dist.	Easement	41	347
"	Mrs S. A. Boone			John Milton Shaffer Jr.	Nov	9	"	8 ⁸ am	Oct	2	1924	Nov	"	"	1/2 acre in Pomegranate Sta	adms- Deed	41	375
"	J. M. Laird			B. E. Laird	March	6	1928	8 ² pm	March	6	1928	March	10	1928	49 of 202 1/2 acres Lot #280 3rd Dist.	adms- Deed	41	411
"	Wm F. Schofield			B. F. Cochran	"	30	"	"	"	28	"	"	30	"	282 1/2 acres 3 tracts Mostaich Estate	adms- Deed	41	428-4
"	D. O. Wall			J. M. Wall	"	"	"	"	"	29	"	Apr	12	"	202 1/2 acres W. O. Wall Home Place N. H. Dist.	adms- Deed	17	271
"	S. J. Laird			W. B. Rawls	June	5	"	8 ⁸ am	Dec	5	1914	June	5	"	202 1/2 acres 3rd Dist.	adms- Deed	17	272
"	B. M. Sanders			A. W. Saff	Feb	5	1929	"	Oct	7	1925	Feb	"	1929	145 acres 3rd Dist.	adms- Deed	17	273
"	Mrs P. J. Knight			Mrs W. M. Reece	"	"	"	8 ² pm	Feb	5	1929	"	6	"	300 acres N. H. Dist. River Place	adms- Deed	17	274

This Index approved and adopted for use in the Counties of Georgia pursuant to the Act approved August 8, 1916, providing for uniform records throughout the State.

Filing Docket and General Index to Realty Deeds and Mortgages—GRANTORS

Refer to SUB-INDEX in front portion of Book for Alphabetical Arrangement and Page Reference to Names in this Index

Cott Patented Index Systems. Owned and manufactured by Walker, Evans & Cogswell Co., Charleston, S. C.

GRANTORS FAMILY NAMES	GIVEN NAMES A B C D E F G H	GIVEN NAMES I J K L M N O	GIVEN NAMES P Q R S T U V W X Y Z	GRANTEES	DATE OF FILING				DATE OF INST'MT			DATE OF RECORD			LOCATION OF PROPERTY OR OTHER DESCRIPTION	Kind of Inst'mt	Book	Page
					Month	Day	Year	Hour M	Month	Day	Year	Month	Day	Year				
Administrators	Mr. A. J. Knight			Mr. F. Williams	Feb	5	1929	2 P.M.	Feb	5	1929	Feb	6	1929	480 acs tract N-N-Dist	Admrs- Deed	41	507
"	J. F. Stevens			Mr. Alice Jackson	May	24	"	8 A.M.	"	7	1907	May	24	"	77 1/2 acs Lat #222, 4th Dist.	Admrs- Deed	41	347
"	L. A. et al L. H. N. Pearson			B. C. Hall	July	6	"	"	July	4	1929	July	6	"	512 acs Lots 43, 64, 65 & 78, 3rd Dist. \$500	Admrs- Deed	41	560
"	John S. Davis et. J. W. Burke			Geo. H. Caswell	Nov	7	"	"	Dec	1	1928	Nov	8	1929	144 1/2 acs, 4th Dist.	Admrs- Deed	17	275
"	Phyllis Hall et al			Trustees Garden School District	Dec	4	"	"	Nov	27	1929	Dec	4	"	Lot in Garden	W.D.	46	200
"	W. O. Kipping			Mrs. T. A. Beall	Feb	11	1930	"	Jan	7	1930	Feb	15	1930	17 acs Carhyle Place in Swinton \$1525.00	Admrs- Deed	17	276
"	L. L. Griffin			J. F. Cannon	Apr	1	"	2 P.M.	Apr	1	"	Apr	3	"	187 acs, 33rd Dist. J. M. Reed Place	Admrs- Deed	17	277
"	Mr. Burtie Hardy et al			Southern Natural Gas Corporation	Oct	30	"	"	July	17	"	Oct	31	"	Right of Way #30.25 Pipe Line Permit		50	117
"	J. Miller Sweat			Hatfield & Owen	Nov	4	"	"	Sept	3	1929	Nov	7	"	2 acs in Garden	Admrs- Deed	17	278
"	Louisa F. Beaber			L. T. Stapleton	Feb	29	1931	"	Nov	1	1921	Feb	2	1931	202 1/2 acs. + 4 town lots	Admrs- Deed	17	279
"	Alex S. Boone			Tom Washington	Apr	11	"	"	Apr	7	"	Apr	14	"	One acs in Swinton	Admrs- Deed	17	280
"	Jacobson Binas			Donal Brewer	May	15	"	"	"	9	1859	May	18	"	202 1/2 acs, Lot #74 5th Dist.	Admrs- Deed	49	622
"	Hugh T. Lelime			Virginia M. Leaw et al	July	6	"	8 A.M.	Dec	2	1930	July	4	"	Land in two counties	Admrs- Deed	50	212
"	Hugh T. Lelime			Virginia M. Leaw et al	"	"	"	"	"	"	"	"	"	"	1/2 of 6.3 acs, 5th Dist.	Admrs- Deed	50	212-13
"	W. S. Aycock			A. G. Johnson	"	13	"	"	June	"	1931	"	13	"	140 acs Romah Dist.	Admrs- Deed	50	213
"	H. Miller Sweat			J. L. Boyle et al	Sept	24	"	2 P.M.	May	9	1929	Sept	24	"	Boosey Lot in Garden	Admrs- Deed	50	229

Filing Docket and General Index to Realty Deeds and Mortgages—GRANTORS

Refer to SUB-INDEX in front portion of Book for Alphabetical Arrangement and Page Reference to Names in this Index.

Cott Patented Index Systems.
Manufactured by Geo. D. Barnard Sta. Co., St. Louis, Mo.

(35)

GRANTORS FAMILY NAMES	GIVEN NAMES A B C D E F G H	GIVEN NAMES I J K L M N O	GIVEN NAMES P Q R S T U V W X Y Z	GRANTEES	DATE OF FILING				DATE OF INSTRUM'T			DATE OF RECORD			LOCATION OF PROPERTY OR OTHER DESCRIPTION	KIND OF INST'M'T	BOOK	PAGE
					MONTH	DAY	YEAR	HR. M.	MONTH	DAY	YEAR	MONTH	DAY	YEAR				
Austin	Adah Evans			Iverson Golden					Nov	8	1905	Nov	28	1905	Deed	X	485-6	
Austin	Mrs. Fannie			R. M. Butts					June	21	1900	Feb	15	1906	Deed	Y	58	
"	"			Will A. Farmers & Merchants Bank	June	19	1926	8am	June	18	1926	June	21	1926	House & Lot in Gordon mtg.		35	271
Almond	J. S.			Mrs. Annie A. Smith	mch.	23	1927	8am	mch.	7	1927	mch.	28	1927	H. H. Smith D.P.S.	Transfer.	45	98
austin	W. A.			Gordon Finance Co.	Feb	3	1940	9 AM	Jan	26	1940	Feb	5	1940	H room house & lot in Gordon mtg. ^{Remodeled}	D.P.S.	57	1180-
"	Ossie			"	apr	10	1944	"	apr	8	1944	apr	10	1944	3 1/4 acres land in 331 st dist.	"	64	522
"	Ossie			Phella Hall	"	12	"	"	Mar	28	"	"	12	"	"	"	"	524
"	Ossie	see his alt in Feb		G. H. Miller	Mar	4	1945	9 AM	Mar	4	1945	Mar	6	1945	3 1/4 " " " "	^{did not} D.P.S.	74	296
"	Manuel			Wilkinson Co Bank	apr	23	1947	9 AM	apr	21	1947	apr	23	1947	W. A. Austin et al Dec 30, 1955	D.P.S.	75	290
"	Manuel			"	Oct	13	"	"	Oct	10	"	Oct	14	"	W. A. Austin et al Dec 30, 1955	D.P.S.	75	340
"	Fannie			E. E. Miller	Dec	11	1944	9 AM	Nov	6	1944	Dec	11	"	1/4 " Home a lot in bank	"	79	257
"	Crissy			J. M. Austin et al	Dec	30	1955	9 AM	Dec	29	1955	Dec	30	1955	7000 sq ft lot	W.C.	86	160

Filing Docket and General Index to Realty Deeds and Mortgages—GRANTORS

35

Refer to SUB-INDEX in front portion of Book for Alphabetical Arrangement and Page Reference to Names in this Index.

Cott Patented Index Systems.
Manufactured by Geo. D. Barnard Sta. Co., St. Louis, Mo.

GRANTORS FAMILY NAMES	GIVEN NAMES ABCDEFGHIJ	GIVEN NAMES KLMNO	GIVEN NAMES PQRSTUVWXYZ	GRANTEES	DATE OF FILING				DATE OF INSTRUM'T			DATE OF RECORD			LOCATION OF PROPERTY OR OTHER DESCRIPTION	KIND OF INSTRUM'T	BOOK	PAGE
					MONTH	DAY	YEAR	Hr. M.	MONTH	DAY	YEAR	MONTH	DAY	YEAR				
Austin	Emanuel			A. W. Austin et al	Dec	30	1955	3	Dec	29	1955	Dec	30	1955	7 acres in Bonah Bend	MO	86	160
"	"			Lucern Austin et al	"	"	"	"	"	"	"	"	"	"	"	"	"	"
"	Emanuel			Atkins Leland E. et al	Jan	2	1957	9	Mar	27	1957	Apr	4	1957	1/4 sec 20, 1957	MO	99	339
"	Emanuel			" " " " "	June	28	"	"	"	"	"	June	29	"	1/4 sec 20, 1959	MO	99	339
"	Mr Bessie et al			Maudie or Bill Fountain	Sept	15	1958	4	Sept	2	1958	Sept	15	1958	1958 or Wilkinson + Juggs	MO	99	307-8
"	Emanuel			J. J. Freeman	Jan	7	1960	9	Jan	2	1960	Jan	7	1960	1/4 sec 20, 1960	MO	99	339
"	Wilton, et. al.			Modern Home Construction Co.	Nov.	22	1960	9	Nov.	14	1960	Nov.	22	1960	Satisfied February 21, 1968	MO	101	453
"	Marie, et. al.			" " " " "	"	"	"	"	"	"	"	"	"	"	Satisfied February 21, 1968	MO	101	453
"	Fannie et al			American Contractors	Dec	2	1960	9	Dec	2	1960	Dec	2	1960	1/4 sec in Negro town	MO	101	458-9
"	Fannie et al			" " " " "	"	"	"	"	"	"	"	"	"	"	"	"	"	"
"	Fannie, et. al.			American Contractors	Dec.	2	1960	9	Nov.	21	1960	Dec.	2	1960	1/4 sec in Negro town	MO	101	458-9
"	Leta, et. al.			" " " " "	"	"	"	"	"	"	"	"	"	"	"	MO	101	458-9
"	Emanuel			Elco Finance Co.	Mar	27	1964	9	Mar.	24	1964	Mar.	28	1964	1/4 sec in Negro town	MO	99	399
"	Emanuel			General Allen, et. al.	Oct.	13	1964	2:30	Oct.	13	1964	Oct.	19	1964	1/4 sec in Negro town	MO	99	398
"	Emanuel			Sheila H. Allen, et. al.	"	"	"	"	"	"	"	"	"	"	"	"	"	"
"	Emanuel			American Fed. Sav. & Loan Assn. of Mo.	May	27	1965	11:00	May	26	1965	May	27	1965	1/4 sec in Negro town	MO	109	386-7

Filing Docket and General Index to Realty Deeds and Mortgages — GRANTORS

(35)

COTT FAMILY NAME INDEX No. 1-Split
Copyright 1933 A122569

Open at Proper Tab according to First Letter or Letters of Name and refer to Buff Sub-Index sheet for page reference.

REG. U. S. PAT. OFFICE *Chas. M. Cott* County Indexes Since 1885
An Identifying Trade Mark

GRANTORS FAMILY NAMES	GIVEN NAMES ABCDEFGHIJ	GIVEN NAMES KLMNO	GIVEN NAMES PQRSTUVWXYZ	GRANTEES	DATE OF FILING				DATE OF INSTRUMENT			DATE OF RECORD			LOCATION OF PROPERTY OR OTHER DESCRIPTION	KIND OF INST.	BOOK	PAGE
					Month	Day	Year	Hr. M.	Month	Day	Year	Month	Day	Year				
ariston	Betty	et al		Marie B. Hall	Sept	16	1970	3:30 pm	Aug	16	1970	Sept	1	1970	1/4 acre in Garden	WD	120	566-7
"	Willie Frank	et al		Larry A. Leonard et al	Apr.	22	1971	am	Feb	-	1971	Apr	22	1971	2nd lot in Garden Jan 28, 1981	WD	123	573
"	"	"	"	Brown Union et al	"	"	"	"	"	"	"	"	"	"	"	"	"	"
"	Carolyn	et al		Larry A. Leonard et al	"	22	"	"	"	"	"	"	"	"	"	"	"	"
"	"	"	"	Brown Union et al	"	"	"	"	"	"	"	"	"	"	"	"	"	"
"	Jennie	et al		Zieplinski & Walker, Inc.	Nov.	10	1971	9 am	Nov.	6	1971	Nov	10	1971	1st in Garden	SD	123	570-573
"	Willie Frank	et al		The E.E. Miller Estate	Aug.	27	1973	Pm	Aug	24	1973	Aug	27	1973	2nd lot in Garden Jan. 28, 1981	WD	128	588-590
"	Carolyn	et al		" " " "	"	"	"	"	"	"	"	"	"	"	"	"	"	"
"	Mildred			Estate of E.E. Miller	Jan.	13	1975	PM	Jan.	7	1975	Jan	13	1975	1st lot in Garden Dec 14, 1980	WD	130	748-750
"	Willie Frank			Sidney S. Miller deceased Electric	May	13	1976	am	Apr.	15	1976	May	13	1976	1st - City of Garden	WD	139	149
"	Willie G.			Bankership Corp. The Oconee Electric	May	27	1976	Pm	May	14	1976	May	27	1976	327 dist. to m.	WD	139	272
"	Marie			Membership Corp. Speculator	July	7	1976	am	June	29	1976	July	7	1976	Right of Way	WD	139	569
"	Betty			E.E. Miller Estate per Federal National	Nov.	19	1976	am	Oct.	26	1976	Nov.	19	1976	1st lot in Garden & Garden 27, 1981	WD	141	130-132
"	Jennie	per ally	et al	Mortgage association	Dec.	6	1977	am	-	-	-	Dec	6	1977	1st in City of Garden	WD	142	65
"	Mildred	et al		Palace Industries, Inc.	Feb	8	1978	am	Dec.	31	1977	Feb	8	1978	1st lot in Garden Jan 11, 1980	WD	142	651-652
"	Cathy	et al		" " " "	"	"	"	"	"	"	"	"	"	"	"	"	"	"
"	Inez			Marion Sherman, et al	Sept	17	1979	10:30 am	Sept	15	1979	Sept	17	1979	1/4 acre - 4th Land District	WD	151	680

Filing Docket and General Index to Realty Deeds and Mortgages — GRANTORS

REG. U. S. PAT. OFFICE *Chas. McCall* County Indexes Since 1888 An Identifying Trade Mark

Open at Proper Tab according to First Letter or Letters of Name and refer to Buff Sub-Index sheet for page reference.

COTT FAMILY NAME INDEX No. 1-SPLIT © 1948
Made By The Cott Index Company, Columbus, Ohio
Mfg. Cott Patent Index Systems

(35)

GRANTORS FAMILY NAMES	GIVEN NAMES ABCDEFGH	GIVEN NAMES IJKLMNO	GIVEN NAMES PQRSTUVWXYZ	GRANTEES	DATE OF FILING				DATE OF INSTRUMENT			DATE OF RECORD			LOCATION OF PROPERTY OR OTHER DESCRIPTION	KIND OF INST.	BOOK	PAGE
					Month	Day	Year	Hr. M.	Month	Day	Year	Month	Day	Year				
Austin	Inez			Betty Jean Sherman, et al	Sept	17	1979	10:30 AM	Sept	15	1979	Sept	17	1979	1/4 acre - 4th Land Dist.	WD	151	680
"	Willie J.			Edgar S. Brewer	Oct	9	1979	7:30 AM	Oct	3	1979	Oct	9	1979	Tract - 4th Land District	SD	152	149-151
"	Willie J.			Ocone Electric Membership Corporation	Dec	11	1979	11:45 AM	Oct	18	1979	Dec	11	1979	Right of Way	WD	152	121
"	Emanuel, per heirs			Leola Bryant Austin, et al	Sept	8	1980	3:45 PM	Sept	8	1980	Sept	8	1980	Lots - City of Gordon	SD	155	157-158
"	"	"	"	Elton E. Austin, et al	"	"	"	"	"	"	"	"	"	"	"	"	"	"
"	Elton E.			Leola Bryant Austin	Sept	8	1980	3:45 PM	Sept	8	1980	Sept	8	1980	Lots - City of Gordon	WD	155	159
"	Carolyn Wheeler et al			Willene Wheeler	Oct	10	1983	2 PM	Sept	-	1983	Oct	15	1983	1/2 acre - Town of Swinton	WD	166	261-262
"	Mrs. Bessie et al			Flint Forests Inc.	Apr	19	1984	9 AM	Apr	3	1984	Apr	24	1984	190 acres, Wilkerson-Twigg Co.	Timber deed	168	259-262
"	Carolyn Wheeler et al			Willene Wheeler	May	22	1984	2 PM	May	-	1984	May	24	1984	Tract - Town of Swinton	WD	168	507-508
"	Willie per executor			Charles & Ronnie Austin	Nov	9	1984	5 PM	Nov	9	1984	Nov	16	1984	1 acre - City of Gordon	Deed	170	177
"	Ronnie			Betty Austin	July	22	1984	11:20 AM	July	21	1984	July	22	1984	1 acre - City of Gordon	WD	176	219
"	Willie Frank & Carolyn			Sidney S. Miller	May	28	1987	4:10 PM	May	25	1987	May	28	1987	Lot - City of Gordon	D	180	391-393
"	Betty			Central and Southern Bank of Georgia	June	14	1988	9:00 AM	June	10	1988	June	15	1988	Tract - City of Gordon	SD	184	506-508
"	Charles			Betty Austin	July	7	1988	7:50 AM	June	10	1988	July	7	1988	all 1/2 in 1 acre - City of Gordon	WD	184	645-647
"	Charles & Debra			Three Star Homes, Inc	July	5	1988	12:30 PM	July	5	1988	July	5	1988	S. 3/4 - City of Gordon	SD	184	650-180
"	Justine			Alta Dixon Homes	July	5	1988	4:20 PM	July	5	1988	July	5	1988	Right of Way BR 5 1833(6)	Deed	187	183
"	Linnie, Laura & Debra			Dept of Transportation	Nov	23	1988	9 PM	Sept	20	1988	Nov	29	1988	Right of Way BR 5 1833(6)	Deed	187	137-138
"	Linnie, Laura & Debra			Midland/Brinson Home Improvements	Feb	2	1990	9 AM	Nov	27	1989	Feb	2	1990	Tract - City of Gordon	SD	193	138

Filing Docket and General Index to Realty Deeds and Mortgages—GRANTORS

Refer to SUB-INDEX in front portion of Book for Alphabetical Arrangement and Page Reference to Names in this Index.

Cott Patented Index Systems.
Manufactured by Geo. D. Barnard Sta. Co., St. Louis, Mo.

(41)

GRANTORS FAMILY NAMES	GIVEN NAMES A B C D E F G H	GIVEN NAMES I J K L M N O	GIVEN NAMES P Q R S T U V W X Y Z	GRANTEES	DATE OF FILING				DATE OF INSTRUM'T			DATE OF RECORD			LOCATION OF PROPERTY OR OTHER DESCRIPTION	KIND OF INST'NT	BOOK	PAGE
					MONTH	DAY	YEAR	HR. M.	MONTH	DAY	YEAR	MONTH	DAY	YEAR				
Avery	Patience			G. B. Avery					Feb.	25	1899	Feb	25	1899	Deed	R	586	
Avery	G. B.			T. E. Freeman					Dec	12	1898	Feb	25	1899	Deed	U	45	
Avery	E. M.			J. G. Freeman											Deed	C	136	
Avery	Easter			J ^r G. Freeman											Deed	C	249	
Avery	Patience & J. G.			W. B. Carr											Deed	D	572	
Avery	G. B.			T. E. Freeman					Jan	19	1897	Aug	11	1905	Deed	X	461-2	
Avery	E. A.			Henry Thompson					Dec	3	1900	Oct	23	1902	Deed	X	136	
Avery	G. B.			J. M. Adams					Nov	17	1903	Dec	3	1905	Deed	V	79	
Avery	G. B. (Guardian)			W. H. Butlaw					Nov	23	1901	Dec	11	1901	Deed	X	11	
<i>Avery</i>	<i>G. B. adm.</i>			<i>John C. Bailey + J. G. Freeman</i>											<i>Deed</i>	<i>O</i>	<i>579-5</i>	
"	<i>G. B.</i>			<i>T. E. Freeman</i>	<i>Dec. 2</i>	<i>1920</i>	<i>2 P.M.</i>		<i>Dec.</i>	<i>18</i>	<i>1891</i>	<i>Dec.</i>	<i>2</i>	<i>1912</i>	"	<i>17</i>	<i>553</i>	
"	<i>G. B.</i>			<i>T. E. Freeman</i>	<i>Dec. 2</i>	<i>1912</i>	<i>2 P.M.</i>		<i>Dec.</i>	<i>18</i>	<i>1891</i>	<i>Dec.</i>	<i>2</i>	<i>1912</i>	"	<i>17</i>	<i>554-5</i>	
"	<i>G. B.</i>			" "	<i>Jan.</i>	<i>30</i>	<i>1913</i>	<i>2 P.M.</i>	<i>Dec.</i>	<i>18</i>	<i>1891</i>	<i>Jan.</i>	<i>30</i>	<i>1913</i>	"	<i>13</i>	<i>621</i>	
"	"			<i>A. G. Bailey</i>	<i>Jan.</i>	<i>30</i>	<i>1913</i>	<i>8 A.M.</i>	<i>Feb.</i>	<i>26</i>	<i>1897</i>	<i>Jan.</i>	<i>31</i>	<i>1913</i>	"	<i>23</i>	<i>329</i>	
"	<i>L. P. et al.</i>			<i>M. E. Lord</i>	<i>Nov.</i>	<i>12</i>	<i>1927</i>	<i>2 pm</i>	<i>Dec.</i>	<i>28</i>	<i>1911</i>	<i>Nov.</i>	<i>12</i>	<i>1927</i>	<i>Interest in 202 1/2 acres Lot# 280</i>	<i>W.D.</i>	<i>41</i>	<i>375</i>
															<i>Lords Dist.</i>			

Filing Docket and General Index to Realty Deeds and Mortgages — GRANTORS

COTT FAMILY NAME INDEX No. 1-Split
Copyright 1933 A122559

Open at Proper Tab according to First Letter or Letters of
Name and refer to Buff Sub-Index sheet for page reference.

Made by The Cott Index Company, Columbus, Ohio
Foote & Davies, Inc., Atlanta, Georgia

(41)

GRANTORS FAMILY NAMES	GIVEN NAMES ABCDEFGHIJ	GIVEN NAMES JKLMNO	GIVEN NAMES PQRSTUVWXYZ	GRANTEES	DATE OF FILING				DATE OF INSTRUMENT			DATE OF RECORD			LOCATION OF PROPERTY OR OTHER DESCRIPTION	KIND OF INST.	BOOK	PAGE
					Month	Day	Year	Hr. M.	Month	Day	Year	Month	Day	Year				
Avera	James R.	et al.		Hummer R. Johnson et al.	Mar	14	1967	6:30	Mar	14	1967	Mar	14	1967	37.23 acres in 327th h. M. Dist.	WA	112	161-2
"	Mrs. Lerna R.	et al.		" " " " " "	"	"	"	"	"	"	"	"	"	"	"	"	"	"
"	James R.	et al.		Mrs. Nina P. Johnson, et al.	"	"	"	"	"	"	"	"	"	"	"	"	"	"
"	Mrs. Lerna R.	et al.		" " " " " "	"	"	"	"	"	"	"	"	"	"	"	"	"	"
"	Ralph G.			Gordon Barb	Apr	4	1967	2 PM	Apr	4	1967	Apr	4	1967	37.23 acres in 327th h. M. Dist. 1969	WA	112	161-2
"	Ralph G.			Federal Govt of Columbia	Apr	18	1969	10 AM	Apr	8	1969	Apr	18	1969	87.3 acres with 1/2 interest 8, 1980	WB	103	151-3
"	Ralph Gray			Central Virginia production credit assn	Feb	17	1971	2 PM	Feb	11	1971	Feb	17	1971	32.23 acres with 20. 1980	WB	103	151-3
"	James R.			Edwin Martin Avera	Dec	1	1971	11:45 am	May	27	1971	May	1	1971	1200 sq ft 327th west. Km	WB	123	612-3
"	Edwin Martin			Mina P. Johnson	Jan	10	1972	4 PM	Jan	10	1972	Jan	10	1972	1200 sq ft 327th west Km	WB	124	74
"	Ralph Gray			Central Virginia production credit assn	Mar	1	1974	9 am	Feb	14	1974	Mar	1	1974	32.23 acres with 1/2 interest 8, 1980	WB	103	151-3
"	Ralph G.			L. J. Stapleton et al	Mar	1	1974	4:30 PM	Mar	1	1974	Mar	1	1974	5000 sq ft 331st dist. Km.	WB	130	271-2
"	"	"	"	L. J. Stapleton et al	"	"	"	"	"	"	"	"	"	"	"	"	"	"
Avery	Virginia N.	et al		Willard Coley, Jr	June	1	1974	9 am	May	17	1974	June	1	1974	Lot M-27 sec. 5 Holiday Hills	WB	131	177-178
"	Ralph Gray			Central Virginia Production Credit Assn.	July	26	1976	9 am	July	23	1976	July	26	1976	32.23 acres with 1/2 interest 8, 1980	WB	103	151-3
"	Ralph Gray			Central Virginia Production Credit Association	Aug	13	1979	9:30 am	Aug	6	1979	Aug	13	1979	32.23 acres with 1/2 interest 8, 1980	WB	103	151-3
Avera	Samuel			Absalom Sutton	Sept	18	1979	4 PM	Nov	2	1980	Sept	18	1979	Tract 309 Dist, Lot 167	WB	151	705-706
Avery	Ralph			The Continental Group, Inc.	Oct	24	1979	11:00 am	Sept	28	1979	Oct	24	1979	0.49 acre - 331st Ga. Institute Dist.	WB	152	306-307

Filing Docket and General Index to Realty Deeds and Mortgages — GRANTORS

(41)

COTT FAMILY NAME INDEX No. 1-Split
Copyright 1983 A122559

Open at Proper Tab according to First Letter or Letters of
Name and refer to Buff Sub-Index sheet for page reference.

REG. U. S. PAT. OFFICE *Chambliss* County Indexes Since 1888
An Identifying Trade Mark

GRANTORS FAMILY NAMES	GIVEN NAMES ABCDEFGHIJ	GIVEN NAMES JKLMNO	GIVEN NAMES PQRSTUVWXYZ	GRANTEES	DATE OF FILING				DATE OF INSTRUMENT			DATE OF RECORD			LOCATION OF PROPERTY OR OTHER DESCRIPTION	KIND OF INST.	BOOK	PAGE
					Month	Day	Year	Hr. M.	Month	Day	Year	Month	Day	Year				
Avera				Louise Gladys Pounds, et al	Jan	8	1980	2:40 Pm	Dec	18	1979	Jan	8	1980	Lot - 5 th Land District	WD	153	214- 215
Avery				The Federal Land Bank of Columbia	Mar	20	1981	2:30 Pm	Jan	16	1981	Mar	20	1981	87.30 acres - 331 st S.M. Dist	MSD	157	79- 81
"				Ralph H. Avery et al	Mar	20	1981	3:30 Pm	Mar	20	1981	Mar	20	1981	87.30 acres - 331 st S.M. Dist	Deed	157	83- 84
"				Frances M. Avery et al	"	"	"	"	"	"	"	"	"	"	"	"	"	"
"				S. Dubose Porter Central Georgia Production Credit Association	Aug	12	1981	4:50 pm	July	11	1981	Aug	12	1981	1.83 acres - 33 rd S.M. Dist	WD	158	563
"				Ralph H. & Frances M. Central Georgia Production Credit Association	Aug	9	1983	4:35 pm	June	21	1983	Aug	12	1983	87 th S.M. Dist - 331 st S.M. Dist	MSD	158	453- 454
"				Ralph H. & Frances Credit Association	Feb	9	1984	4:30 Pm	Jan	31	1984	Feb	28	1984	87 th S.M. Dist - 331 st S.M. Dist	MSD	158	371- 372
"				Irma W. Cummings	May	1	1985	4 pm	May	1	1985	May	7	1985	tract - Town of Jaconston	WD	172	66- 67
"				Wilkinson County	Apr	9	1986	11:50 am	Apr	27	1986	Apr	9	1986	P.B. # 59-1 (3/9)	RWD	175	168- 109
"				The Gordon Bank	June	11	1986	9 am	June	5	1986	June	12	1986	331 st S.M. Dist	MSD	175	566- 567
"				De. Power Co.	July	1	1986	9 am	June	27	1986	July	3	1986	Right of way	Case- meat	176	20
"				De. Power Co.	Jan	12	1987	9 am	Jan	6	1987	Jan	13	1987	Right of way	Case- meat	178	688
"				Georgia Power Co.	Aug	25	1987	9 am	Aug	24	1987	Aug	25	1987	Right of way	Case- meat	181	367
"				The City of Gordon	Jan	27	1988	4 Am	Jan	19	1988	Jan	28	1988	1.01 acres - 331 st S.M. Dist, 5 th S.M. Dist	Case- meat	183	7 588-
"				Dee E. M. C.	Mar	30	1988	11 am	June	19	1987	Mar	31	1988	Right of way	Case- meat	183	589
"				The Gordon Bank	May	31	1988	2:20 pm	May	16	1988	June	1	1988	tract - City of Gordon	Deed	184	401- 405
"				Winnie Mae Lewis	July	11	1988	9 am	June	8	1988	July	7	1988	85 acres - 328 th S.M. Dist (Blandworth) EMS	Case- meat	184	640- 641

FILING DOCKET AND GENERAL INDEX TO REALTY DEEDS AND MORTGAGES — GRANTORS

REG. U. S. PAT. OFFICE *CharmCott* County Indexes Since 1888 An Identifying Trade Mark

Open at Proper Tab according to First Letter or Letters of Name and refer to Buff Sub-Index sheet for page reference.

COTT FAMILY NAME INDEX NO. 1-SPLIT © 1999
MADE BY THE COTT INDEX COMPANY, COLUMBUS, OHIO
SOLD BY THE CLYDE CASTLEBERRY CO., COVINGTON, GA.

(41)

GRANTORS FAMILY NAMES	GIVEN NAMES ABCDEFGH	GIVEN NAMES IJKLMNO	GIVEN NAMES PQRSTUVWXYZ	GRANTEES	DATE OF FILING				DATE OF INSTRUMENT			DATE OF RECORD			LOCATION OF PROPERTY OR OTHER DESCRIPTION	KIND OF INST.	BOOK	PAGE
					Month	Day	Year	Hr. M.	Month	Day	Year	Month	Day	Year				
Avery,	Sharon V. + Michael J. et al		dba	The Gordon Bank	July	15	1988	10:25 am						Tract - City of Windsor	FS	88-198		
"	Robert L. & Rosie			Ambros Powell Construction Co., et al	Oct	10	1988	9 am	Oct	6	1988	Oct	13	1988	SD	186	151- 154	
"	Robert L.			O'Connell E. Inc.	Dec	13	1988	11:45 pm	Dec	13	1988	Dec	16	1988	Case- mort	187	352	
"	Wileen E.			Orniel & Stephanie Kinard	Dec	27	1988	9:35 am	Dec	3	1988	Jan	4	1989	WD	187	519- 520	
Avery,	Mike J. + Sherrie V.			The Gordon Bank	Mar	31	1989	9 am	Mar	22	1989	Apr	6	1989	SD	188	416- 617	
"	Robert & Rosie Lee			O'Connell E. Inc.	May	8	1989	4:20 pm	May	2	1989	May	9	1989	Case- mort	189	250	
"	Ralph H. + Frances M.			Sharon V. + Michael J. Avery	Aug	28	1989	2 pm	Aug	24	1989	Aug	29	1989	Deed	190	708- 709	
"	Sharon V. + Michael J.			The Gordon Bank	Aug	28	1989	2 pm	Aug	24	1989	Aug	29	1989	Deed	190	710- 711	
"	Ralph H.			David L. Brown	Jan	25	1990	9 am	Jan	3	1990	Jan	25	1990	WD	193	64- 65	

Filing Docket and General Index to Realty Deeds and Mortgages—GRANTORS

Refer to SUB-INDEX in front portion of Book for Alphabetical Arrangement and Page Reference to Names in this Index

Cott Patented Index Systems.
Manufactured by Geo. D. Barnard Sta. Co., St. Louis, Mo.

GRANTORS FAMILY NAMES	GIVEN NAMES ABCDEFGHIJ	GIVEN NAMES JKLMNO	GIVEN NAMES PQRSTUVWXYZ	GRANTEES	DATE OF FILING				DATE OF INSTRUMENT			DATE OF RECORD			LOCATION OF PROPERTY OR OTHER DESCRIPTION	KIND OF INST'MT	BOOK	PAGE
					MONTH	DAY	YEAR	HR. M.	MONTH	DAY	YEAR	MONTH	DAY	YEAR				
Attorney	In Fact.			State Highway Bond	May	5	1928	2 P.M.	Not given	May	11	1928	0.105 acres in Mountain	W.D.	41	440-1		
"	"	Mr. Ella D. Caswell		Mr. Myrtle B. Caswell	Jan	21	1930	8 A.M.	Jan	9	1930	Jan	23	1930	232 acres, 35 th Dist	Sub Deed	50	38-9
"	"	L. M. Dumas		Wilkinson County Fact.	Aug	13	"	"	Dec	19	1929	Aug	15	"	75 acres, 2 tracts, Lots 157, 180, 3 rd Dist.	Sub Deed	50	104
"	"	E. M. Borne		Alex S. Borne														
"	"	J. B. Stinson		J. B. Stinson	Oct.	6	1932	8 A.M.	Oct.	4	1932	Oct.	7	1932	Lots 3+4 in Gordon	Sub Deed	50	371
"	"	Mrs. C. B. Eves		Mrs. C. B. Eves	Oct	21	"	"	Oct.	5	"	Oct.	21	"	Quiers tracts of land	Sub Deed	50	373-4
"	"	Rosa L. Lindsey		Mrs. Rosa Lindsey	Dec.	10	"	2 P.M.	Nov.	16	"	Dec.	14	"	90 acres, Sal & Ned Bummy Place	Sub Deed	50	383-

Filing Docket and General Index to Realty Deeds and Mortgages—GRANTORS

Refer to SUB-INDEX in front portion of Book for Alphabetical Arrangement and Page Reference to Names in this Index

Continued on following page
(45)

Cott's Patented Index Systems,
Manufactured by Geo. D. Bernard Sta. Co., St. Louis, Mo.

GRANTORS FAMILY NAMES	GIVEN NAMES ABCDEFGHIJ	GIVEN NAMES JKLMNO	GIVEN NAMES PQRSTUVWXYZ	GRANTEES	DATE OF FILING				DATE OF INSTRUMENT			DATE OF RECORD			LOCATION OF PROPERTY OR OTHER DESCRIPTION	KIND OF INST'MT	BOOK	PAGE	
					MONTH	DAY	YEAR	HR. M.	MONTH	DAY	YEAR	MONTH	DAY	YEAR					
Andrews	Richard			Agnes Mason	June	20	1975	10	am	June	20	1975	June	20	1975	1/2 acre near Junction	WD	84	134
"	Robert			Mamie Andrews	Mar	5	1976			Mar	6	1976	Mar	6	1976	1/2 acre near Junction	WD	84	167
"	Mamie			Alberta Hall	"	14	"		am	Mar	14	1976	"	15	"	1/2 acre near Junction	WD	86	167
"	W. Donald + Jackie M.			Bank of Hancock county	May	9	1972		9:30	May	8	1972	May	9	1972	Lot # 15, 14	WD	142	28
"	James H.			Charles L. Hartley	Oct	29	1973		am	Oct	16	1973	Oct	29	1973	Lot # C-24, Sect. 13, Tract "E" Holiday Hills	WD	129	152
"	Ray Edward			The Gordon Bank	April	10	1974		am	April	9	1974	April	10	1974	Lot # C-1, Section 13, Tract "E" Holiday Hills	WD	130	590
"	Ray Edward			W. Donald Andrews	Feb.	20	1975		am	Feb.	19	1975	Feb.	20	1975	Lot - Holiday Hills	WD	133	153
"	Helan Roberson			Julian H. Floyd	July	7	1975		2:45	July	7	1975	July	7	1975	Lot - Holiday Hills	WD	134	484-485
"	W. Donald et al			Donald B. Burgess et al	July	22	1975		10:30	July	16	1975	July	22	1975	Lot - Holiday Hills	WD	134	579-580
"	" " " "			Dorva J. Burgess et al	"	"	"	"	"	"	"	"	"	"	"	"	"	"	"
"	Jackie M. et al			Donald B. Burgess et al	"	"	"	"	"	"	"	"	"	"	"	"	"	"	"
"	" " " "			Dorva J. Burgess et al	"	"	"	"	"	"	"	"	"	"	"	"	"	"	"
"	W. Donald et al			Cyle D. Garner	May	4	1976		11:30	June	-	1975	May	4	1976	Lot - Holiday Hills	WD	139	55
"	Jackie M. et al			" " "	"	"	"	"	"	"	"	"	"	"	"	"	"	"	"
"	W. Donald			Ray Edward Andrews	June	8	1976		9	May	-	1976	June	8	1976	2 Lots - Holiday Hills	WD	139	336-337
"	James A. et al			Whip Finance Corp. of Bar	Apr.	6	1977		10:15	Mar.	30	1977	Apr.	6	1977	Lot - Holiday Hills	DSB	142	414-415

see next page
(45)

Filing Docket and General Index to Realty Deeds and Mortgages—GRANTORS

Refer to SUB-INDEX in front portion of Book for Alphabetical Arrangement and Page Reference to Names in this Index

Cott's Patented Index Systems,
Manufactured by Geo. D. Barnard Sta. Co., St. Louis, Mo

GRANTORS FAMILY NAMES	GIVEN NAMES ABCDEFGHIJ	GIVEN NAMES JKLMNO	GIVEN NAMES PQRSTUVWXYZ	GRANTEES	DATE OF FILING				DATE OF INSTRUMENT			DATE OF RECORD			LOCATION OF PROPERTY OR OTHER DESCRIPTION	KIND OF INST'MT	BOOK	PAGE
					MONTH	DAY	YEAR	HR. M.	MONTH	DAY	YEAR	MONTH	DAY	YEAR				
Andrews	Laverne P. et al			Miss Georgia Corp. of Georgia	Apr. 6	1977	am	10:15	Mar. 30	1977	Apr. 6	1977	Lot Holiday Hills	WSD	142	414-415		
"	Charles et al			Mrs. Naomi D. Canley	May 11	1977	am	10	Apr. 8	1977	May 11	1977	3/4 Acre's "Maple" 1988 S. 1/2 CKB	WSD	142	692-694		
"	Nessie B. et al			" " " "	"	"	"	"	"	"	"	"	" " " " " " " "	"	"	"		
"	Charles J.			Mrs. Helen S. Andrews acame Electric	July 15	1977	Pm	2	July -	1977	July 15	1977	13.6 acres - 353 (Turkey Creek) 1/2 S. E. 1/4	WSD	143	569		
"	Charles J.			Memberships Corp. acame Electric	Nov. 16	1977	Pm	1	Nov. 11	1977	Nov. 16	1977	Right of way	East	144	664		
"	Charles J.			Memberships Corp.	Jan. 5	1979	Pm		Oct. 11	1978	Jan. 5	1979	Right of way Cancellation 181/617	East	149	188		
"	Roy Edward			Bank of Hancock County Helen R. Brantley,	Aug 21	1980	am	11:30	July 19	1980	Aug 21	1980	Lot Sept 23 1984 S. 1/2 CKB	WSD	155	81		
"	Mrs. Laurie P., et al			d/b/a H & H. Company	Aug 27	1980	Pm	3:20	June 6	1980	Aug 27	1980	Lot - 1505 th (Livy) 1/2 S. D	WSD	155	111		
"	Leo E. et al			" " "	"	"	"	"	"	"	"	"	" " " "	"	"	"		
"	Roy Edward			The Gordon Bank	July 19	1985	am	9	July 10	1985	July 19	1985	# C-1, Sec 13, Tract D Cancellation 181/616 1/2 S. 1/2 CKB	D	155	569-571		
"	Roy E. & Brenda S.			The Gordon Bank	Dec 20	1985	am	9	Dec 17	1985	Dec 27	1985	1.2 acres - 331 st (Ranch) 1/2 S. D	WSD	174	91		
"	Roy E. & Brenda S.			Wilkinson County	Sept 24	1986	pm	1:50	-	-	Sept 24	1986	Right of way	East	177	133-134		
"	Roy Edward			Joe Troy & Beverly Suzanne Hopton	Nov 25	1986	am	10	Oct 24	1986	Dec 1	1986	1505 1/2 S. D	WSD	178	21-22		
"	James A. et al, ex officio, Sheriff			Larry W. Hargis	Nov 3	1987	pm	3:50	Nov 3	1987	Nov 4	1987	1/2 S. D 331 Sheriff's	WSD	182	150		
"	Charles Thomas			Helen E. Overa	Aug 3	1988	am	9	July 11	1988	Aug 4	1988	13.6 acres - 353 rd (Turkey Creek) 1/2 S. D	WSD	185	29		
"	W. Donald & Jackie M.			The Gordon Bank	Sept 6	1988	am	9	Aug 18	1988	Sept 9	1988	1/2 S. D 331	WSD	185	542-543		

Filing Docket and General Index to Realty Deeds and Mortgages—GRANTORS

(46)

Refer to SUB-INDEX in front portion of Book for Alphabetical Arrangement and Page Reference to Names in this Index.

Cott Patented Index Systems.
Manufactured by Geo. D. Bernard Sta. Co., St. Louis, Mo.

GRANTORS FAMILY NAMES	GIVEN NAMES A B C D E F G H	GIVEN NAMES I J K L M N O	GIVEN NAMES P Q R S T U V W X Y Z	GRANTEES	DATE OF FILING				DATE OF INSTRUM'T			DATE OF RECORD			LOCATION OF PROPERTY OR OTHER DESCRIPTION	KIND OF INST'M'T	BOOK	PAGE
					MONTH	DAY	YEAR	HR. M.	MONTH	DAY	YEAR	MONTH	DAY	YEAR				
Agge		J. H.		R. J. Lewis & John Mc Arthur	Mar.	21	1917	2 pm.	Oct.	29	1867	Mar.	21	1917	Deed	y	444	

Filing Docket and General Index to Realty Deeds and Mortgages—GRANTORS

Refer to SUB-INDEX in front portion of Book for Alphabetical Arrangement and Page Reference to Names in this Index.

Cott Patented Index Systems.
Manufactured by Geo. D. Barnard Sta. Co., St. Louis, Mo.

(49)

GRANTORS FAMILY NAMES	GIVEN NAMES A B C D E F G H	GIVEN NAMES I J K L M N O	GIVEN NAMES P Q R S T U V W X Y Z	GRANTEES	DATE OF FILING				DATE OF INSTRUM'T			DATE OF RECORD			LOCATION OF PROPERTY OR OTHER DESCRIPTION	KIND OF INST'MT	BOOK	PAGE
					MONTH	DAY	YEAR	HR. M.	MONTH	DAY	YEAR	MONTH	DAY	YEAR				
Ashley	O. H. &	Wife		David W. Rutland											Deed	B	164	
Ashley	P. A.			Wm Butler											Deed	C	682	
Ashley	P. A.			Wm Butler											Deed	C	221	
Ashley	P. A.			Robert I. Ashley											Deed	D	262	
Ashley	Robert I			J. W. Payne											Deed	D	264	
Ashley	P. A.			Martha Ann Wood											Deed	I	322	
Ashley	Robert I.			Allen Cowart					Dec 27	1859	Nov 27	1900			Deed	W	510	
Ashley		Mrs. J. A.		W. A. Hall, Jr.					Dec 5	1905	Dec 7	1905			Platte	X	492	
Ashley		Mrs. J. A.		E. M. Boone & Co					Jan 6	1905	Apr 9	1906			Deed	V	165	
Ashley		Mrs. J. A.		W. A. Hall Jr.					July 7	1905	Nov 29	1905			Deed	V	146	
Ashley		Mrs. Fannie		Mrs. G. N. Keen					Oct 24	1905	Dec 6	1905			Deed	V	147	
Ashley		Mrs. J. A.		W. E. Whitehead					Nov 22	1904	Jan 23	1905			Deed	V	116	
Ashley		Mrs. Fannie		T. E. Freeman					May 4	1905	May 9	1905			Deed	V	122	
Ashley			P A	R. I Ashley					June 4	1859	June 25	1902			Deed	X	104	
Ashley	Aurora et al			J. F. Payne					Nov 16	1903	Dec 16	1903			Deed	X	302	
Ashley	Fannie			T. E. Freeman					Nov 3	1903	Aug 11	1905			Deed	V	129	

Filing Docket and General Index to Realty Deeds and Mortgages—GRANTORS

Refer to SUB-INDEX in front portion of Book for Alphabetical Arrangement and Page Reference to Names in this Index.

Cott Patented Index Systems.
Manufactured by Geo. D. Barnard Sta. Co., St. Louis, Mo.

GRANTORS FAMILY NAMES	GIVEN NAMES ABCDEFGHIJ	GIVEN NAMES KLMNO	GIVEN NAMES PQRSTUWXYZ	GRANTEES	DATE OF FILING				DATE OF INSTRUM'T			DATE OF RECORD			LOCATION OF PROPERTY OR OTHER DESCRIPTION	KIND OF INST'MT	BOOK	PAGE
					MONTH	DAY	YEAR	HR. M.	MONTH	DAY	YEAR	MONTH	DAY	YEAR				
Ashley		Mrs. J. A.		Mrs. E. C. Hughs						Nov 21	1903	Apr 15	1904		Deed	V	93	
Ashley		J. A.		W. I. Dixon						Aug 30	1906	Sept 10	1906		Deed	V	173	
Ashley		J. A.		English Johnston ^{+ Co.} et al						May 18	1903	May 22	1903		M Deed	V	687	
Ashley		Mrs. J. A.		J. O. Hall						Apr 25	1906	Apr 30	1906		Deed	V	167	
"		W. H. H.		Ellen O. Hall	Oct. 13	1913	2 P.M.		Sept. 29	1913	Oct. 13	1913			"	20	142	
"		H. W. et al		J. B. Hall	Sept. 11	1918	2 P.M.		Sept. 7	1918	Sept. 11	1918			"	29	332	
"		Mrs. Aurora		J. B. Butler	Dec. 29	1919	8 A.M.		Dec. 7	1919	Dec. 29	1919			"	30	321	
"		Ethel Green et al		Simon C Green	Jan 22	1937	2 P.M.		Nov 6	1936	Jan 25	1937		undivided interest in estate	W.D	52	525	
"		Vertunde		General Adley	" 20	1942	2 P.M.		Jan 20	1942	Jan 20	1942		1/5 undivided interest in 3 acres 2mths 42	"	80	49	
"		Mr. Halls + H. G.		Mr. H. Luentt	Feb 11	1953	am		Feb 10	1953	Feb 11	1953		Grant of easement 7, 1864	89	544		
"		Mr. Halls		Wilkinson County	" 25	1954	"		Dec 24	1954	Feb 26	1954		Right of way	89	570		
"		J. E.		Wilkinson County Bank	June 21	1955	am		Jan 20	1955	June 27	1955		Grant of easement 14, 1864	89	544		
"		J. E.		L. T. Manderson	Dec 18	1956	pm		Dec 4	1956	Dec 19	1956		5000 sq rods land	W.D	86	202	
"		Martha A.		Birdie A. Ashley	Dec 2	1957	pm		Oct 28	1957	Dec 2	1957		1/2 acre land	W.D	99	1	
"		Birdie A.		L. T. Manderson	" "	" "	" "		Nov 2	1957	Dec 2	1957		Grant of easement 8, 1864	89	544		
"		Birdie M. et al		Home Properties & Builders, Inc.	Feb. 4	1967	A.M.		Feb. 2	1967	Feb. 7	1967		Property located on site 2, Somersrow	Phos. map W.D	112	51-2	
"		J. E. et al		" " "	" "	" "	" "		" "	" "	" "	" "		" " " "	"	"	"	

Filing Docket and General Index to Realty Deeds and Mortgages — GRANTORS

COTT FAMILY NAME INDEX No. 1-Split
Copyright 1933 A122559

Open at Proper Tab according to First Letter or Letters of
Name and refer to Buff Sub-Index sheet for page reference.

Made by The Cott Index Company, Columbus, Ohio
Foot & Davies, Inc., Atlanta, Georgia

(49)

GRANTORS FAMILY NAMES	GIVEN NAMES ABCDEFGHIJ	GIVEN NAMES KLMNO	GIVEN NAMES PQRSTUVWXYZ	GRANTEES	DATE OF FILING				DATE OF INSTRUMENT			DATE OF RECORD			LOCATION OF PROPERTY OR OTHER DESCRIPTION	KIND OF INST.	BOOK	PAGE
					Month	Day	Year	Hr. M.	Month	Day	Year	Month	Day	Year				
Ashley	H. B.	Martha A.		Home Roofing & Builders Inc	May	24	1969	9:30 am	May	15	1969	May	24	1969	305 th & 7 th S.W. 1/2 Sec 28	SD	147	293-4
"	Willie B.	Lenora		E.E. Miller per Executors	Apr.	14	1978	9 pm	Mar.	18	1978	Apr.	14	1978	305 th & 7 th S.W. 1/2 Sec 28, 1981/14C	SD	147	721
"	Lenora			Georgia Power Co.	Aug.	17	1978	9 am	Aug.	14	1978	Aug.	17	1978	Right of way	SD	147	721
"	Willie B.	Lenora		Dani's Mobile Homes, Inc aka Cliff Clayton	Oct.	9	1978	10:30 am							Lot in Gordon	FS	78	299
"	Birdie A.			Edward Clifton Clayton III	Sept	10	1979	9 am	Sept	8	1979	Sept	10	1979	3/4 acre - Town of Loomsboro	WD	151	568
"	Martha A.	per heirs et al		R. David Ashley	Sept	8	1981	10:44 am	Sept	3	1981	Sept	8	1981	2 1/2 acres - 330 th (Gordon) S.M. Dist.	WD	159	37
"	R. David	as heir	et al	" " "	"	"	"	"	"	"	"	"	"	"	" " " " "	"	"	"
"	R. David			R. David Ashley et al	Sept	8	1981	10:48 am	Sept	3	1981	Sept	8	1981	2 1/2 acres - 330 th (Gordon) S.M. Dist.	WD	159	38
"	"			E. Diana Colley et al Cable Electric Membership Corp.	"	"	"	"	"	"	"	"	"	"	" " " " "	R	"	"
"	Birdie				Feb	7	1986	1:55 pm	Dec	13	1985	Feb	10	1986	Right of way	East-ment	174	414
"	R. David	& E. Diana		Ronald C. & Mattie E. Rice	May	30	1986	2:10 pm	May	30	1986	June	2	1986	1/2 ac - 330 th (Gordon) S.M. Dist. PB 12, pg 233	WD	175	476
"	R. David	& E. Diana		Birdie A. Ashley per Executors	May	30	1986	2:10 pm	May	30	1986	June	2	1986	2 ac - 330 th (Gordon) S.M. Dist. PB 12, pg 233	WD	175	477
"	Willie B.	& Lenora		E.E. Miller Estate	June	26	1986	3:40 pm	June	18	1986	June	27	1986	2 tracts - 331 st (Roman) S.M. Dist.	SD	175	710-712
"	Willie B.	& Lenora		Stycraft Homes, Inc	Apr.	10	1987	9 am	Mar	25	1987	Apr	16	1987	0.34 acres - City of Gordon	SD	179	645-649
"	Willie B.	& Lenora		Sidney S. Miller	Dec	30	1989	3:50 pm	Dec	1	1989	Dec	27	1989	tract - City of Gordon	SD	192	393-395

Filing Docket and General Index to Realty Deeds and Mortgages—GRANTORS

Refer to SUB-INDEX in front portion of Book for Alphabetical Arrangement and Page Reference to Names in this Index.

Cott Patented Index Systems.
Manufactured by Geo. D. Barnard Sta. Co., St. Louis, Mo.

(53)

GRANTORS FAMILY NAMES	GIVEN NAMES A B C D E F G H	GIVEN NAMES I J K L M N O	GIVEN NAMES P Q R S T U V W X Y Z	GRANTEES	DATE OF FILING				DATE OF INSTRUM'T			DATE OF RECORD			LOCATION OF PROPERTY OR OTHER DESCRIPTION	KIND OF INST'MT	BOOK	PAGE
					MONTH	DAY	YEAR	HR. M.	MONTH	DAY	YEAR	MONTH	DAY	YEAR				
American Mortgage Co.				John Burke					June 30	1890	Sept 10	1890		Deed	K	402		
American Mortgage Co.				John Gardney					May 3	1893	Nov 30	1893		Deed	M	560		
American Land Mortgage Co.				Lydie Hall										Deed	E	551		
American Freehold Mortgage Co.				J. F. Branan										Deed	I	335		
<i>American</i>	<i>mortgage</i>	<i>Co. of Scotland</i>	<i>A. T. Jountain</i>	<i>M.</i>					<i>Mch 15</i>	<i>1907</i>	<i>Apr. 15</i>	<i>1907</i>		<i>Deed</i>	<i>11</i>	<i>118-19</i>		
<i>"</i>	<i>"</i>	<i>"</i>	<i>"</i>	<i>J. T. McArthur</i>					<i>Dec 17</i>	<i>1902</i>	<i>Feb 11</i>	<i>1903</i>		<i>"</i>	<i>X</i>	<i>228</i>		

Filing Docket and General Index to Realty Deeds and Mortgages—GRANTORS

Refer to SUB-INDEX in front portion of Book for Alphabetical Arrangement and Page Reference to Names in this Index.

Cott Patented Index Systems.
Manufactured by Geo. D. Barnard Sta. Co., St. Louis, Mo.

(55)

GRANTORS FAMILY NAMES	GIVEN NAMES A B C D E F G H	GIVEN NAMES I J K L M N O	GIVEN NAMES P Q R S T U V W X Y Z	GRANTEES	DATE OF FILING				DATE OF INSTRUM'T			DATE OF RECORD			LOCATION OF PROPERTY OR OTHER DESCRIPTION	KIND OF INST'M'T	BOOK	PAGE
					MONTH	DAY	YEAR	Hr. M.	MONTH	DAY	YEAR	MONTH	DAY	YEAR				
Ard	A. W.			John Chapman											Deed	A	325	
Ard	Andrew W.			John Chapman											Deed	T	693	
Ard	A. W.			John I. Ard					Apr. 9	1896	Apr. 14	1895			Deed	P	194	
"	Reuben			Zechariah Sutton	Oct	27	1945	2	Nov. 20	1812	Oct 29	1945	Lot 16 24. in 3rd det. 202 1/2 ac		Deed	74	44	
ard.	Robert E. Donnell H.			First Federal Savings Loan	June	7	1967	10	May 29	1967	June 7	1967	1st mortgage on lot 16 24		Deed	115	48188	
"	R. H.			John F. Ard	June	26	1967	9	June 24	1967	June 26	1967	Lot in Allentown		Off.	112	529-50	
"	Fannelle & Robert E.			Community Loan Corp.	May	15	1969	9	May 10	1969	May 15	1969	1st mortgage on lot 16 24 (1970)		Deed	112	529-50	
Ahart	John			Samuel W. Lowe					Mar. 25	1890	Apr. 25	1890			Deed	K	226-7	
ard.	Robert E. et al			Herbert Small et al	Feb.	16	1970	"	Feb 16	1970	Feb 16	1970	1 acre in allentown		W.D.	119	280	
"	Fannelle et al			" " "	"	"	"	"	"	"	"	"	" " "		"	"	"	
"	Fannelle et al			Vera Conell et al	"	"	"	"	"	"	"	"	" " "		"	"	"	
"	Robert E. et al			" " " "	"	"	"	"	"	"	"	"	" " "		"	"	"	

Filing Docket and General Index to Realty Deeds and Mortgages—GRANTORS

(56)

Refer to SUB-INDEX in front portion of Book for Alphabetical Arrangement and Page Reference to Names in this Index.

Cott Patented Index Systems.
Manufactured by Geo. D. Barnard Sta. Co., St. Louis, Mo.

GRANTORS FAMILY NAMES	GIVEN NAMES A B C D E F G H	GIVEN NAMES I J K L M N O	GIVEN NAMES P Q R S T U V W X Y Z	GRANTEES	DATE OF FILING				DATE OF INSTRUMENT			DATE OF RECORD			LOCATION OF PROPERTY OR OTHER DESCRIPTION	KIND OF INST'NT	BOOK	PAGE	
					MONTH	DAY	YEAR	Hr. M.	MONTH	DAY	YEAR	MONTH	DAY	YEAR					
albritton	ev. F.			Mrs Helen W. albritton	Sept	4	1951	am	9	Sept	3	1951	Sept	4	1951	1/2 interests in 3 lots in Gordon	WD	85	22
"	Mr Helen wood.			H. W. Brewer et al	July	"	1952	noon	12	July	"	1952	July	14	1952	3 lots in Gordon	WD	89	90
"	"	"	"	Mathew Domin Brewer et al	"	"	"	"	"	"	"	"	"	"	"	"	"	"	"
"	"	"	" et al	George W. alpreu	Sept	14	1954	am	9	Sept	11	1954	Sept	14	1954	lot in Gordon	WD	93	1245
"	"	"	"	Robert M. Bixington	Nov	24	1958	am	9	Sept	11	1954	Nov	25	1958	lot 19 & 20 Block D Zombin-Gordon	WD	99	183-4
albritton	Daniel			O cone E.M.C	Dec	13	1988	pm	1:45	Dec	7	1988	Dec	16	1988	Right of Way	Exec- mailed	187	351

Filing Docket and General Index to Realty Deeds and Mortgages — GRANTORS

COTT FAMILY NAME INDEX No. 1-Split
Copyright 1933 A122559

Open at Proper Tab according to First Letter or Letters of
Name and refer to Buff Sub-Index sheet for page reference.

Made by The Cott Index Company, Columbus, Ohio
Foote & Davies, Inc., Atlanta, Georgia

(59)

GRANTORS FAMILY NAMES	GIVEN NAMES ABCDEFGHIJ	GIVEN NAMES KLMNO	GIVEN NAMES PQRSTUVWXYZ	GRANTEES	DATE OF FILING				DATE OF INSTRUMENT			DATE OF RECORD			LOCATION OF PROPERTY OR OTHER DESCRIPTION	KIND OF INST.	BOOK	PAGE
					Month	Day	Year	Hr. M.	Month	Day	Year	Month	Day	Year				
Alexander,	T. W. Jr.			M. W. Patton	Jan	16	1970	9	—	—	1969	Jan	16	1970	450 acrs 6th land & lot	WD	119	135
"	T. W. Jr. et al			Walter R. Brown	Nov	13	1970	9	Nov	3	1970	Nov	13	1970	2 1/2 acrs 6th land & lot	WD	121	147
"	E. B. & Opal M.			John L. Brooks	July	1	1972	9	July	—	1972	Aug	1	1972	Lot Holiday Hills	WD	125	616-8
"	Gladys			Ollo Colson	May	3	1973	11:30	May	3	1973	May	3	1973	Lot in Steamers	WD	127	683
"	Lloyd D. Jr. et al			Lloyd D. Alexander, Sr.	July	3	1975	3:30	June	24	1975	July	3	1975	Lot Holiday Hills	WD	134	472
"	James H. et al			" " " "	"	"	"	"	"	"	"	"	"	"	"	"	"	"
"	Mrs. Opal M.			Mrs. Ernie Faye Muller	Jan	9	1978	9	Dec	28	1977	Jan	9	1978	Lot - Holiday Hills	WD	145	457-458
"	Lloyd D & Madge K.			Donald D. & Francis E. Brooks	Nov	10	1981	11:15	Nov	10	1981	Nov	10	1981	Lot - Holiday Hills (331st Runak)	WD	159	524
"	Lloyd D., Jr. ^{Rel} _{att} in fact			Lloyd D. Alexander, Jr.	Apr	7	1989	10:30	Mar	13	1987	Apr	13	1989	Lot C-29, Sec 12, Grant D.	WD	188	284

Filing Docket and General Index to Realty Deeds and Mortgages—GRANTORS

Refer to SUB-INDEX in front portion of Book for Alphabetical Arrangement and Page Reference to Names in this Index.

Cott Patented Index Systems,
Manufactured by Geo. D. Barnard Sta. Co., St. Louis, Mo.

(59)

GRANTORS FAMILY NAMES	GIVEN NAMES A B C D E F G H	GIVEN NAMES I J K L M N O	GIVEN NAMES P Q R S T U V W X Y Z	GRANTEES	DATE OF FILING				DATE OF INSTRUM'T			DATE OF RECORD			LOCATION OF PROPERTY OR OTHER DESCRIPTION	KIND OF INST'NT	BOOK	PAGE
					MONTH	DAY	YEAR	Hr. M.	MONTH	DAY	YEAR	MONTH	DAY	YEAR				
Aides	Daniel			J. J. Parker					Oct.	9	1893	Jan	20	1894		Deed	L	730
Aides	Daniel			T. A. Caraker												Deed	B	786
Aides	Daniel			Newell & Hodges												Deed	B	321
Alexander	Fannie S.			Ellis S. Nickol					Nov.	18	1898	Nov.	19	1898		Deed	U	1
"	F. S. Adams of	Elijah F. Green		John A. Alexander					Nov.	21	1894	Nov.	19	1898		"	R	443
"	J. A.			F. S. Alexander					Nov.	21	1894	Nov.	19	1898		"	R	442
"	Julia et al			Mathe Mitchell	Sept	3	1958	A.M.	Apr	19	1958	Sept	3	1958	1/4 Acre Land in Zone	JLS	80	135-6
"	Paul W.			Citizens & Southern Trust	Nov	7	1959	A.M.	Nov	1	1959	Nov	7	1959	1/4 Acre	Exp.	93	475
"	Lloyd B.			Southern Lumber, Timber & Pulp Co.	Nov.	29	1961	A.M.	Oct.	27	1961	Nov.	29	1961	Disced Tracts in Lawrence & Wilkerson Co.	ND	103	246-7
"	Lloyd B.			Great Northern Paper Co.	June	30	1967	A.M.	May	30	1967	June	30	1967	Disced Tracts in Lawrence & Wilkerson Co.	ND	112	538-9
"	J. H., Jr. et al.			W. M. Stereum, et al.	Oct.	24	1967	A.M.	Oct.	20	1967	Oct.	24	1967	2 3/4 acres in 331 st E. M. Dist.	ND	113	377
"	J. H., Jr. et al.			Mrs. Francis B. Stereum, et al.	"	"	"	"	"	"	"	"	"	"	"	"	"	"

See Preceding Sheet

Filing Docket and General Index to Realty Deeds and Mortgages—GRANTORS

Refer to SUB-INDEX in front portion of Book for Alphabetical Arrangement and Page Reference to Names in this Index.

Cott Patented Index Systems.
Manufactured by Geo. D. Barnard Sta. Co., St. Louis, Mo.

(60)

GRANTORS FAMILY NAMES	GIVEN NAMES A B C D E F G H	GIVEN NAMES I J K L M N O	GIVEN NAMES P Q R S T U V W X Y Z	GRANTEES	DATE OF FILING				DATE OF INSTRUM'T			DATE OF RECORD			LOCATION OF PROPERTY OR OTHER DESCRIPTION	KIND OF INST'MT	BOOK	PAGE
					MONTH	DAY	YEAR	Hr. M.	MONTH	DAY	YEAR	MONTH	DAY	YEAR				
Aldridge	Hannah			Joshua Dupree					Aug. 13	1904	Sept. 7	1904			Deed	A	215	
"	Mary J.			J. S. Jeans.					Nov. 15	1906	Dec. 3	1906			"	5	431	
"	W. J. & Mary E.			C. H. Richardson <i>Citizens and Southern</i>					Nov. 15	1906	Dec. 3	1906			"	7	546-7	
"	Franklin E. <i>(See following page)</i>			Bank of Milledgeville	Nov. 15	1907	9	am	Nov. 9	1907	Nov. 15	1907	Tract - 5 th Land District		SD	147	656	
Averhart	Janie	et. al.		Columbian Kaolin and Aluminum Co.	May 27	1916	2	pm.	Apr. 14	1916	May 12	1916			Deed	29	63	
Averhart	Janie			Adam Young	Feb.	1919	2	pm.	Jan. 28	1919	Feb. 3	1919			Deed	31	44	
"	Janie			J. C. Solomon	July 11	1927	2	pm.	Dec. 15	1924	July 14	1927	$\frac{1}{6}$ of $7\frac{1}{2}$ acres in Gordon Ga.		WD	40	597	

Filing Docket and General Index to Realty Deeds and Mortgages — GRANTORS

REG. U. S. PAT. OFFICE *Cott* County Indexes Since 1888
An Identifying Trade Mark

 Open at Proper Tab according to First Letter or Letters of Name and refer to Buff Sub-Index sheet for page reference.

COTT FAMILY NAME INDEX No. 1-SPLIT © 1948
Made By The Cott Index Company, Columbus, Ohio
Mfg. Cott Patent Index Systems

(60)

GRANTORS FAMILY NAMES	GIVEN NAMES ABCDEFGH	GIVEN NAMES IJKLMNO	GIVEN NAMES PQRSTUVWXYZ	GRANTEES	DATE OF FILING				DATE OF INSTRUMENT			DATE OF RECORD			LOCATION OF PROPERTY OR OTHER DESCRIPTION	KIND OF INST.	BOOK	PAGE
					Month	Day	Year	Hr. M.	Month	Day	Year	Month	Day	Year				
Aldridge	Franklin E.			Bobby Ray & Keffield	Jan	10	1983	11:45 am	Jan	-	1983	Jan	10	1983	Lot 4 m-52, Sec 10, Tract 10, Lvy. ^{1505th}	WB	163	435

Filing Docket and General Index to Realty Deeds and Mortgages—GRANTORS

Refer to SUB-INDEX in front portion of Book for Alphabetical Arrangement and Page Reference to Names in this Index.

Cott Patented Index Systems.
Manufactured by Geo. D. Barnard Sta. Co., St. Louis, Mo.

(61)

GRANTORS FAMILY NAMES	GIVEN NAMES ABCDEFGHIH	GIVEN NAMES IJKLMNO	GIVEN NAMES PQRSTUVWXYZ	GRANTEES	DATE OF FILING				DATE OF INSTRUM'T			DATE OF RECORD			LOCATION OF PROPERTY OR OTHER DESCRIPTION	KIND OF INSTRUM'T	BOOK	PAGE
					MONTH	DAY	YEAR	Hr. M.	MONTH	DAY	YEAR	MONTH	DAY	YEAR				
Avant		J. L.		W. T. Dupree											Deed	H	537	
Avant	Etta B.			W. S. Baker					Oct 19	1895		Aug 9	1897		Deed	P	692-3	
"	Mrs Etta Bowers			A. S. Bacon + Son	Sept. 16	1912	8 AM		July 25	1912		Sept. 18	1912		"	22	100	
"		N. A.		W. H. Freeman	Feb. 21	1918	2 P.M.		Feb. 27	1907		Feb. 21	1918		"	29	299	
"	Force Lee			Sandwell production interest	Apr 30	1971	pm		Mar 29	1971		Apr 20	1971		Deed		269	
Arnett		Sanders J.		S. J. Bush											Deed	A	551	
"		Faye Bush		Joe Bone	Oct. 26	1976	1:30 PM		Oct. 4	1976		Oct. 26	1976	2 Tracts - Town of Lumbago	GCB	140	692-693	
Arnett (formerly)	Annette	(now Yonque)		Warner D. McClure	Oct 17	1985	4 pm		Oct 4	1985		Oct 21	1985	Lot #7-61, sec 1 1565th (wey) Lumbago	WD	173	310	
"	Frances	(Journain) et al		Frank Matthew Journain	Nov 21	1989	10:15 AM		Nov 20	1989		Nov 22	1989	1.39 acres - 5th RD - 1505th Lumbago	WD	192	135	
"	Frances	Journain		Frank Matthew Journain	Dec 1	1989	10:05 AM		Nov 29	1989		Dec 4	1989	1.39 acres - 5th RD - 1505th Lumbago	Consent to PSD	192	262	
"	Frances J. et al			Ronan Electric membership Corp.	May 17	1990	12:45 PM		Apr 20	1990		May 22	1990	Right of Way	Ease ment	194	327	

(62)

Filing Docket and General Index to Realty Deeds and Mortgages—GRANTORS

Refer to SUB-INDEX in front portion of Book for Alphabetical Arrangement and Page Reference to Names in this Index.

Cott Patented Index Systems.
Manufactured by Geo. D. Barnard Sta. Co., St. Louis, Mo.

GRANTORS FAMILY NAMES	GIVEN NAMES A B C D E F G H	GIVEN NAMES I J K L M N O	GIVEN NAMES P Q R S T U V W X Y Z	GRANTEES	DATE OF FILING				DATE OF INSTRUM'T			DATE OF RECORD			LOCATION OF PROPERTY OR OTHER DESCRIPTION	KIND OF INST'M'T	BOOK	PAGE
					MONTH	DAY	YEAR	HR. M.	MONTH	DAY	YEAR	MONTH	DAY	YEAR				
Archer			Wm	Nancy P. Tucker														Deed H 597
"	Diane + Gerald			Aubrey Alling Jones	Oct	16	1987	2:30 pm	Oct	15	1987	Oct	20	1987	101.40 acres - 328 th ymd	5D	182	59-60
"	Gerald			Iri County Electric Membership Corporation	Feb	19	1988	9:00 Am	Feb	3	1988	Feb	24	1988	Right of way	Ease mort	183	219

Filing Docket and General Index to Realty Deeds and Mortgages—GRANTORS

Refer to SUB-INDEX in front portion of Book for Alphabetical Arrangement and Page Reference to Names in this Index.

Cott Patented Index Systems,
Manufactured by Geo. D. Barnard Sta. Co., St. Louis, Mo.

(65)

GRANTORS FAMILY NAMES	GIVEN NAMES A B C D E F G H	GIVEN NAMES I J K L M N O	GIVEN NAMES P Q R S T U V W X Y Z	GRANTEES	DATE OF FILING				DATE OF INSTRUM'T			DATE OF RECORD			LOCATION OF PROPERTY OR OTHER DESCRIPTION	KIND OF INST'M'T	BOOK	PAGE
					MONTH	DAY	YEAR	Hr. M.	MONTH	DAY	YEAR	MONTH	DAY	YEAR				
An bury	Wm Thomas	et al		Edward S Anbury											Deed	A	425	
Anbury	Wm Thomas	et al		G. W. Blow											Deed	A	423	

Filing Docket and General Index to Realty Deeds and Mortgages—GRANTORS

(66)

Refer to SUB-INDEX in front portion of Book for Alphabetical Arrangement and Page Reference to Names in this Index.

Cott Patented Index Systems.
Manufactured by Geo. D. Barnard Sta. Co., St. Louis, Mo.

GRANTORS FAMILY NAMES	GIVEN NAMES A B C D E F G H	GIVEN NAMES I J K L M N O	GIVEN NAMES P Q R S T U V W X Y Z	GRANTEES	DATE OF FILING				DATE OF INSTRUMENT			DATE OF RECORD			LOCATION OF PROPERTY OR OTHER DESCRIPTION	KIND OF INST'NT	BOOK	PAGE
					MONTH	DAY	YEAR	HR. M.	MONTH	DAY	YEAR	MONTH	DAY	YEAR				
Achey	Frances L.			J. H. Duggan.	Apr.	18	1911	2 pm	Feb.	17	1911	Apr.	19	1911	Deed	17	137	

Filing Docket and General Index to Realty Deeds and Mortgages—GRANTORS

Refer to SUB-INDEX in front portion of Book for Alphabetical Arrangement and Page Reference to Names in this Index

Cott Patented Index Systems.
Manufactured by Geo. D. Barnard Sta. Co., St. Louis, Mo.

GRANTORS FAMILY NAMES	GIVEN NAMES ABCDEFGHIH	GIVEN NAMES IJKLMNO	GIVEN NAMES PQRSTUVWXYZ	GRANTEES	DATE OF FILING				DATE OF INSTRUMENT			DATE OF RECORD			LOCATION OF PROPERTY OR OTHER DESCRIPTION	KIND OF INST'MT	BOOK	PAGE
					MONTH	DAY	YEAR	HR. M.	MONTH	DAY	YEAR	MONTH	DAY	YEAR				
<i>Augustus Wright & Co.</i>				<i>Augustus Wright & Co.</i>	<i>Dec</i>	<i>19</i>	<i>1913</i>	<i>2 P.M.</i>	<i>Dec</i>	<i>13</i>	<i>1913</i>	<i>Dec</i>	<i>19</i>	<i>1913</i>	<i>Deed</i>	<i>23</i>	<i>344</i>	
<i>"</i>	<i>"</i>	<i>"</i>		<i>E.M. Baum, et. al</i>	<i>apr.</i>	<i>28</i>	<i>1916</i>	<i>2 P.M.</i>	<i>apr.</i>	<i>5</i>	<i>1916</i>	<i>apr.</i>	<i>27</i>	<i>1916</i>	<i>"</i>	<i>29</i>	<i>58</i>	

Filing Docket and General Index to Realty Deeds and Mortgages—GRANTORS

22

Refer to SUB-INDEX in front portion of Book for Alphabetical Arrangement and Page Reference to Names in this Index

Cott Patented Index Systems.
Manufactured by Geo. D. Barnard Sta. Co., St. Louis, Mo.

GRANTORS FAMILY NAMES	GIVEN NAMES ABCDEFGHIJ	GIVEN NAMES KLMNO	GIVEN NAMES PQRSTUVWXYZ	GRANTEES	DATE OF FILING				DATE OF INSTRUMENT			DATE OF RECORD			LOCATION OF PROPERTY OR OTHER DESCRIPTION	KIND OF INST'MT	BOOK	PAGE
					MONTH	DAY	YEAR	HR. M.	MONTH	DAY	YEAR	MONTH	DAY	YEAR				
Akins				C. A. Rubin	Dec	6	1935	9	Oct	28	1935	Nov	7	1935	50 acre land near Gordon	Geo.	52	330

Filing Docket and General Index to Realty Deeds and Mortgages—GRANTORS

Refer to SUB-INDEX in front portion of Book for Alphabetical Arrangement and Page Reference to Names in this Index.

Cott Patented Index Systems.
Manufactured by Geo. D. Barnard Sta. Co., St. Louis, Mo.

(77)

GRANTORS FAMILY NAMES	GIVEN NAMES A B C D E F G H	GIVEN NAMES I J K L M N O	GIVEN NAMES P Q R S T U V W X Y Z	GRANTEES	DATE OF FILING				DATE OF INSTRUM'T			DATE OF RECORD			LOCATION OF PROPERTY OR OTHER DESCRIPTION	KIND OF INST'M'T	BOOK	PAGE
					MONTH	DAY	YEAR	Hr. M.	MONTH	DAY	YEAR	MONTH	DAY	YEAR				
The American	Limited		of Scotland	D. J. Jamtair					Mar.	15	1907	Apr.	15	1907	Deed	11	118-9	
The American	Trust + Saving	Bank	Trustee	M. D. + S. R. R. Co.					Jan.	11	1907	May	15	1907	H. C. D.	11	127-8-9	
American Bank + Trust Company				E. S. Trosdal	Dec.	17	1921	pm	Oct.	21	1921	Dec.	19	1921	Transfer of debt deed	Transfer	38	42

Filing Docket and General Index to Realty Deeds and Mortgages—GRANTORS

Refer to SUB-INDEX in front portion of Book for Alphabetical Arrangement and Page Reference to Names in this Index.

Cott Patented Index Systems.
Manufactured by Geo. D. Barnard Sta. Co., St. Louis, Mo.

(59)

GRANTORS FAMILY NAMES	GIVEN NAMES A B C D E F G H	GIVEN NAMES I J K L M N O	GIVEN NAMES P Q R S T U V W X Y Z	GRANTEES	DATE OF FILING				DATE OF INSTRUM'T			DATE OF RECORD			LOCATION OF PROPERTY OR OTHER DESCRIPTION	KIND OF INST'M'T	BOOK	PAGE
					MONTH	DAY	YEAR	Hr. M.	MONTH	DAY	YEAR	MONTH	DAY	YEAR				
American Cyanamid & Chemist Corp.				F. F. Langford	June	23	1936	am	June	23	1936	June	24	1936	65.38 Ac. Land in 328 Dist.	Lease	52	427
"				H. P. Hornsby	Mar	25	1938	pm	Dec.	29	1937	Mar	25	1938	Divin. Tract of Land	Lease	57	1/2
"				American Cyanamid Co.	Aug.	12	1946	am	Aug	1	1946	Aug	12	1946	Divestiture of Land in 5th Land Dist.	WD	77	70.1-227
American Cyanamid Co.				Georgia Power Co	July	12	1949	pm	May	12	1949	July	20	1949	Easement	ea	90	381-2
"				A. C. Bruner	Sept	27	1950	am	Sept	27	1950	Sept	27	1950	Divestiture	Timber contn	82	402-3
"				Wilkinson County	Nov	9	1951	pm	Nov	5	1951	Nov	9	1951	Right of Way	Flow	96	228
"				Monsieur & Chemists Corp of America	Mar	24	1958	am	Oct	21	1958	Mar	25	1958	2 Tracts 5th Land Dist	Lease	99	149-51
"				Georgia Power Company	Nov	1	1984	am	Sept	28	1984	Nov	6	1984	Right of Way	Easement	170	127-128
"				Georgia Power Company	June	3	1985	am	May	6	1985	June	3	1985	Right of Way	Easement	172	221-222

Filing Docket and General Index to Realty Deeds and Mortgages—GRANTORS

Refer to SUB-INDEX in front portion of Book for Alphabetical Arrangement and Page Reference to Names in this Index.

Cott Patented Index Systems.
Manufactured by Geo. D. Barnard Sta. Co., St. Louis, Mo.

(81)

GRANTORS FAMILY NAMES	GIVEN NAMES A B C D E F G H	GIVEN NAMES I J K L M N O	GIVEN NAMES P Q R S T U V W X Y Z	GRANTEES	DATE OF FILING				DATE OF INSTRUM'T			DATE OF RECORD			LOCATION OF PROPERTY OR OTHER DESCRIPTION	KIND OF INST'MT	BOOK	PAGE	
					MONTH	DAY	YEAR	Hr. M.	MONTH	DAY	YEAR	MONTH	DAY	YEAR					
Atlanta Gas Light	Company			The Public National Bank and Trust Co. of New York	July	19	1937	2	PM	July	16	1937	July	21	1937	Given Property	Supplemental Deed	52	606-78-9
"	"	"	"	"	Aug	13	1938	"	"	Sept	1	1938	Aug	19	1938	"	Mortgage Deed	57	186-223
"	"	"	"	The Public National Bank and Trust Co. of New York	Mar	20	1941	8	AM	Jan	1	1941	Apr	1	1941	"	Deed	68	59-74
"	"	"	"	The Citizens & Southern National Bank a Trustee	Oct	16	1943	9	AM	Sept	1	1943	Nov	15	1943	Given Property	Deed	74	1-59
"	"	"	"	"	May	18	1948	9	AM	April	1	1948	June	2	1948	Given	"	80	21-21
"	"	"	"	"	Dec	7	1949	9	AM	Nov	1	1949	Dec	17	1949	"	"	82	149-159
"	"	"	"	"	Sept	23	1953	9	AM	Sept	1	1953	Oct	2	1953	"	"	89	419-29
"	"	"	"	"	Aug	1	1956	9	AM	July	1	1956	Aug	7	1956	"	"	96	143-52
"	"	"	"	"	Oct	19	1957	9	AM	Oct	1	1957	Oct	25	1957	"	"	96	549-60
"	"	"	"	"	Mar	23	1963	9	AM	Mar	1	1963	Apr	3	1963	"	"	79	371-381
"	"	"	"	"	July	22	1965	9	AM	July	1	1965	July	30	1965	"	"	109	437-458
"	"	"	"	"	Dec	1	1967	9	AM	Dec	1	1967	Dec	1	1967	"	"	113	485-507
"	"	"	"	Harry Hill, as Co. Trustee, et al	"	"	"	"	"	"	"	"	"	"	"	"	"	"	"
"	"	"	"	Citizens & Southern National Bank et al	Dec	12	1969	9	AM	Dec	1	1969	Dec	12	1969	"	"	119	24-44
"	"	"	"	Harry Hill, Trustee et al	"	"	"	"	"	"	"	"	"	"	"	"	"	"	"
"	"	"	"	G. R. Purdom	June	9	1971	9	AM	May	7	1971	June	9	1971	"	"	122	442-8

Filing Docket and General Index to Realty Deeds and Mortgages—GRANTORS

Refer to SUB-INDEX in front portion of Book for Alphabetical Arrangement and Page Reference to Names in this Index.

Cott Patented Index Systems.
Manufactured by Geo. D. Barnard Sta. Co., St. Louis, Mo.

81

GRANTORS FAMILY NAMES	GIVEN NAMES ABCDEFGHIJ	GIVEN NAMES KLMNO	GIVEN NAMES PQRSTUVWXYZ	GRANTEES	DATE OF FILING				DATE OF INSTRUM'T			DATE OF RECORD			LOCATION OF PROPERTY OR OTHER DESCRIPTION	KIND OF INST'MT	BOOK	PAGE
					MONTH	DAY	YEAR	HR. M.	MONTH	DAY	YEAR	MONTH	DAY	YEAR				
Atlanta Gas Light Co				Citizens & Southern Nat Bank	June	9	1971	9	June	1	1971	June	9	1971	Divers Property	Supp Ind	122	449 474
"	"	"	"	G. R. Purdon	"	"	"	"	"	"	"	"	"	"	"	"	"	"
"	"	"	"	Citizens & Southern National Bank	July	12	1973	9 AM	July	1	1973	July	12	1973	Divers Property	SH	128	293- 315
"	"	"	"	G. R. Purdon et al	"	"	"	"	"	"	"	"	"	"	"	"	"	"
"	"	"	"	Citizens & Southern Nat Bank	Nov.	22	1974	9 AM	Nov.	1	1974	Nov.	22	1974	Divers Property	Supp Ind	132	463 509
"	"	"	"	G. R. Purdon et al	"	"	"	"	"	"	"	"	"	"	"	"	"	"
"	"	"	"	The Citizens & Southern National Bank	June	14	1977	9 AM	June	1	1977	June	14	1977	Divers Property	Security agument	143	187- 230
"	"	"	"	G. R. Purdon	"	"	"	"	"	"	"	"	"	"	"	"	"	"
"	"	"	"	The Citizens & Southern National Bank et al	Oct.	26	1979	9:00 AM	Oct.	15	1979	Oct.	26	1979	Divers Property	Security agument	152	322- 344
"	"	"	"	G. R. Purdon et al	"	"	"	"	"	"	"	"	"	"	"	"	"	"
"	"	"	"	Joe D. Deadwyler	May	28	1982	9 AM	May	11	1982	May	28	1982	Divers Property	Oratee Ship 18th	161	488- 497
"	"	"	"	The Citizens & Southern National Bank et al	May	28	1982	9 AM	May	27	1982	May	28	1982	Divers Property	Supp shaded.	161	498- 544
"	"	"	"	Joe D. Deadwyler et al	"	"	"	"	"	"	"	"	"	"	"	"	"	"
"	"	"	"	The Citizens & Southern National Bank	Aug	31	1983	9 AM	Aug	15	1983	Sept	1	1983	Divers Property	1942 Supp Ind.	165	688- 722
"	"	"	"	The Citizens & Southern National Bank	Feb	18	1985	9 AM	Feb	15	1985	Feb	18	1985	Divers Property	(FS #85-105) Supp. Ind.	171	249- 284
"	"	"	"	Trust Company Bank	Feb	3	1986	9 AM	Feb	1	1986	Feb	4	1986	Divers Property	(FS #86-85) Supp. Ind.	174	341- 382

Filing Docket and General Index to Realty Deeds and Mortgages — GRANTORS

REG. U. S. PAT. OFFICE *Cott* County Indexes Since 1888
An Identifying Trade Mark

 Open at Proper Tab according to First Letter or Letters of Name and refer to Buff Sub-Index sheet for page reference.

COTT FAMILY NAME INDEX NO. 1-SPLIT © 1949
MADE BY THE COTT INDEX COMPANY, COLUMBUS, OHIO
MFG. COTT PATENT INDEX SYSTEMS

(81)

GRANTORS FAMILY NAMES	GIVEN NAMES ABCDEFGH	GIVEN NAMES IJKLMNO	GIVEN NAMES PQRSTUVWXYZ	GRANTEES	DATE OF FILING				DATE OF INSTRUMENT			DATE OF RECORD			LOCATION OF PROPERTY OR OTHER DESCRIPTION	KIND OF INST.	BOOK	PAGE
					Month	Day	Year	Hr. M.	Month	Day	Year	Month	Day	Year				
Atlanta Gas Light Company				Trust Company Bank	Dec	19	1986	9:00 AM	Dec	15	1986	Dec	23	1986	Rivers Property (FS 86-521)	2nd Supp Ind	178	311-345
"	"	"	"	Trust Company Bank	Dec	28	1987	9 AM	Dec	15	1987	Dec	28	1987	Rivers Property (FS 87-293)	FS	182	564-602
"	"	"	"	Trust Company Bank	Dec	28	1987	9 AM	Dec	15	1987	Dec	30	1987	Rivers Property	23rd Supp Ind	182	564-602
"	"	"	"	One Citizens and Southern National Bank	Aug	4	1990	9 AM	Aug	3	1990	Aug	7	1990	Divers Property (FS# 90-255)	24th Supp Ind	195	334-349

Filing Docket and General Index to Realty Deeds and Mortgages—GRANTORS

Refer to SUB-INDEX in front portion of Book for Alphabetical Arrangement and Page Reference to Names in this Index.

Cott Patented Index Systems.
Manufactured by Geo. D. Barnard Sta. Co., St. Louis, Mo.

(23)

GRANTORS FAMILY NAMES	GIVEN NAMES A B C D E F G H	GIVEN NAMES I J K L M N O	GIVEN NAMES P Q R S T U V W X Y Z	GRANTEES	DATE OF FILING				DATE OF INSTRUM'T			DATE OF RECORD			LOCATION OF PROPERTY OR OTHER DESCRIPTION	KIND OF INSTRUM'T	BOOK	PAGE
					MONTH	DAY	YEAR	Hr. M.	MONTH	DAY	YEAR	MONTH	DAY	YEAR				
Alderman	Mrs. Clara et al			W. L. Watkins	Feb.	19	1938	7 P.M.	Sept	16	1937	Mar	21	1938	120. Avee Rankin Louis Dist	G.C.D.	57	118-19

Filing Docket and General Index to Realty Deeds and Mortgages—GRANTORS

Refer to SUB-INDEX in front portion of Book for Alphabetical Arrangement and Page Reference to Names in this Index.

Cott Patented Index Systems.
Manufactured by Geo. D. Barnard Sta. Co., St. Louis, Mo.

(85)

GRANTORS FAMILY NAMES	GIVEN NAMES A B C D E F G H	GIVEN NAMES I J K L M N O	GIVEN NAMES P Q R S T U V W X Y Z	GRANTEES	DATE OF FILING				DATE OF INSTRUM'T			DATE OF RECORD			LOCATION OF PROPERTY OR OTHER DESCRIPTION	KIND OF INST'M'T	BOOK	PAGE
					MONTH	DAY	YEAR	Hr. M.	MONTH	DAY	YEAR	MONTH	DAY	YEAR				
Alford	Mr. Olive Hallman			Mr. Hattie S. Stokes	Oct.	17	1943	3	Not given	Oct	1	1943		40. Acre Land in 327. A.M. Dist.	W.D.	70	106	
"	Dary B.			Delmer C. Alford	Jan	17	1984	12 Noon	Jan	-	1984	Jan	27	1984	1505 Hwy BMD .5 th Land Dist.	WD	167	139
"	Hazel			Central State Hospital Credit Union	June	30	1986	9 am	June	27	1986	July	3	1986	1505 Hwy BMD	D	5810	14-16
"	Hazel			Donnie N. Thomas	July	11	1986	9 am	Apr	24	1986	July	14	1986	1505 Hwy BMD	D	5810	117-119
"	Hazel			Donnie N. Thomas	Aug	3	1989	9 am	July	27	1989	Aug	3	1989	SD recorded in BK. 176 pg 117-19	SD	190	526
"	Hazel			Central State Hospital Credit Union	Aug	10	1989	9 am	Aug	9	1989	Aug	14	1989	1505 Hwy BMD	D	5810	559-561

Filing Docket and General Index to Realty Deeds and Mortgages—GRANTORS

Refer to SUB-INDEX in front portion of Book for Alphabetical Arrangement and Page Reference to Names in this Index.

Cott Patented Index Systems.
Manufactured by Geo. D. Barnard Sta. Co., St. Louis, Mo.

GRANTORS FAMILY NAMES	GIVEN NAMES A B C D E F G H	GIVEN NAMES I J K L M N O	GIVEN NAMES P Q R S T U V W X Y Z	GRANTEES	DATE OF FILING				DATE OF INSTRUM'T			DATE OF RECORD			LOCATION OF PROPERTY OR OTHER DESCRIPTION	KIND OF INST'M'T	BOOK	PAGE
					MONTH	DAY	YEAR	Hr. M.	MONTH	DAY	YEAR	MONTH	DAY	YEAR				
American	F	H	C	B. B. Shaw, Mrs. Ruth W. Shaw and J. W. Wells Sh Lumber & veneer Co	June	8	1948	9 am	May	12	1948	June	9	1948	Part of Lot # 268. Lumber deal	CS	80	467

Filing Docket and General Index to Realty Deeds and Mortgages—GRANTORS

Refer to SUB-INDEX in front portion of Book for Alphabetical Arrangement and Page Reference to Names in this Index.

Cott Patented Index Systems.
Manufactured by Geo. D. Barnard Sta. Co., St. Louis, Mo.

(89)

GRANTORS FAMILY NAMES	GIVEN NAMES A B C D E F G H	GIVEN NAMES I J K L M N O	GIVEN NAMES P Q R S T U V W X Y Z	GRANTEES	DATE OF FILING				DATE OF INSTRUM'T			DATE OF RECORD			LOCATION OF PROPERTY OR OTHER DESCRIPTION	KIND OF INST'M'T	BOOK	PAGE
					MONTH	DAY	YEAR	Hr. M.	MONTH	DAY	YEAR	MONTH	DAY	YEAR				
Amerson	B. D.			Gordon Finance Co.	Jan	28	1947	9 AM	Jan	27	1947	Jan	28	1947	1/2 acre in Gordon	RD	215	
"	Mr. Avis Stapleton et al			" " "	Mar	11	"	2 PM	Mar	10	"	Mar	11	1947	1/2 " " " " " "	DPS	27	293-4
"	Grove Daniel et al			" " "	"	"	"	"	"	"	"	"	"	"	1/2 acre in Gordon	DPS	56	293
"	Mrs. Avis Stapleton et al			" " "	Aug	23	"	"	Aug	22	"	Aug	23	"	1/2 acre in Gordon	DPS	56	387-8
"	Grove S et al			" " "	"	"	"	"	"	"	"	"	"	"	"	"	"	"
"	Ellis L.			E. W. C. W. and J. W. Conner	Oct	16	1948	9 AM	Oct	14	1948	Oct	16	1948	186. Am Land in 23rd Twp	RD	80	160
"	Don			State Highway Dept of Mo	Mar	11	1950	"	Feb	13	1950	Mar	16	1950	0.145 acre Right of Way	RD	82	244
"	J. J. and Mrs. Avis Stapleton			Gordon Bank	Aug	17	"	"	Aug	11	"	Aug	18	"	1/2 acre in Gordon	DPS	83	188
"	" " " "			" " "	Dec	13	1952	"	Dec	12	1952	Dec	13	1952	1/2 acre in Gordon	RD	3	513
"	Don			Gordon Bank & Columbia Tr Co	Jan	28	1954	"	Jan	23	1954	Jan	30	1954	1/2 acre in Gordon	RD	4	412
"	Grove Daniel et al			The Gordon Bank	Oct	29	"	"	Oct	26	"	Oct	29	"	1/2 acre in Gordon	RD	42	182
"	Mrs. Avis Stapleton et al			" " "	"	"	"	"	"	"	"	"	"	"	"	DPS	92	182
"	Fruer S & Avis S			Pomroy Dist. Town Mtg Co	Dec	3	1956	"	Jan	1	1956	Dec	3	1956	1/2 acre in Gordon	DPS	95	182
"	Avis S & Fruer S			Wilkinson County Bank	Jan	14	1959	"	Jan	7	1959	Jan	15	1959	1/2 acre in Gordon	DPS	95	182
"	Stapleton Nellie et al			Halmer Amerson	Aug	3	1959	"	July	31	1959	Aug	3	1959	100 in Gordon	RD	99	576
"	Halmer			E. E. Miller	Aug	3	1959	"	July	31	1959	Aug	3	1959	100 in Gordon	RD	99	576

Filing Docket and General Index to Realty Deeds and Mortgages—GRANTORS

Refer to SUB-INDEX in front portion of Book for Alphabetical Arrangement and Page Reference to Names in this Index.

Cott Patented Index Systems. Manufactured by Geo. D. Barnard Sta. Co., St. Louis, Mo.

GRANTORS FAMILY NAMES	GIVEN NAMES ABCDEFGHIJ	GIVEN NAMES IJKLMNO	GIVEN NAMES PQRSTUVWXYZ	GRANTEES	DATE OF FILING				DATE OF INSTRUM'T			DATE OF RECORD			LOCATION OF PROPERTY OR OTHER DESCRIPTION	KIND OF INST'MT	BOOK	PAGE
					MONTH	DAY	YEAR	HR. M.	MONTH	DAY	YEAR	MONTH	DAY	YEAR				
Amerson				E. E. Miller	Nov	21	1960	9 AM	Nov	1	1960	Nov	22	1960	Lot in Gordon	WD	108	488-9
"	Jennie Smallwood			Gordon Bank	Feb.	8	1961	6 PM	Feb.	7	1961	Feb.	8	1961	1/2 acre in Gordon	WD	108	435
"	Mrs. Homer			Ray Hook	Nov.	20	1961	2 PM	Nov.	18	1961	Nov.	20	1961	331 1/2 Acre Dist.	WD	105	430
"	Brown Daniel et. al.			Modern Homes Construction Co.	May	10	1963	2 PM	Apr.	27	1963	May	10	1963	Lot in Gordon	WD	105	407-8-9
"	Mrs. Aris Stapleton et. al.			"	"	"	"	"	"	"	"	"	"	"	"	"	"	"
"	Brown L.			First Federal Savings & Loan Assn.	Aug.	6	1964	2 PM	Aug.	6	1964	Aug.	10	1964	Lot in Gordon	WD	108	488-9
"	Nellie Wood et al			Freight Sulphur Co	July	17	1965	AM	July	17	1965	July	20	1965	99.960 acre in Gordon	WD	109	430
"	Mrs. Nellie Marie Wood			Gordon Bank	Sept.	3	1965	2 PM	Aug.	27	1965	Sept.	3	1965	Lot in Gordon	WD	106	391
"	Holmes			E. B. Branan	Sept.	15	1965	P.M.	Aug.	26	1965	Sept.	15	1965	1 acre in Gordon	WD	109	530-31
"	Harred B., et. al.			W. S. America	May	9	1967	P.M.	May	9	1967	May	9	1967	Lot in Gordon	WD	112	409-10
"	Barré C., et. al.			"	"	"	"	"	"	"	"	"	"	"	"	"	"	"
"	Mrs. Nellie Marie Wood			Mrs. Nellie Marie Wood Amerson, et al.	Dec.	20	1967	P.M.	Aug.	28	1967	Dec.	21	1967	Lot in Gordon	WD	113	553
"	Mrs. Nellie Marie Wood			Holmes J. Amerson, et. al.	"	"	"	"	"	"	"	"	"	"	"	"	"	"
"	Mrs. Jennie Smallwood			O. L. Brooks	Feb.	10	1968	P.M.	Dec.	30	1967	Feb.	10	1968	1/2 acre in 1505 1/2 (Coney) S. Dist.	WD	114	110
"	Mrs. Aris S.			Gordon City Home, Inc. Co.	Nov	29	1968	AM	Nov	9	1968	Nov	29	1968	Lot in Gordon	WD	116	95-6
"	Bauer L.			First Federal Savings & Loan	Nov.	1	1969	AM	Nov	24	1969	Nov	1	1969	Lot in Gordon	WD	117	28-9

Filing Docket and General Index to Realty Deeds and Mortgages — GRANTORS

COTT FAMILY NAME INDEX No. 1-Split
Copyright 1933 A122559

Open at Proper Tab according to First Letter or Letters of
Name and refer to Buff Sub-Index sheet for page reference.

Made by The Cott Index Company, Columbus, Ohio
Foote & Davies, Inc., Atlanta, Georgia

(89)

GRANTORS FAMILY NAMES	GIVEN NAMES ABCDEFGHIJ	GIVEN NAMES JKLMNO	GIVEN NAMES PQRSTUVWXYZ	GRANTEES	DATE OF FILING				DATE OF INSTRUMENT			DATE OF RECORD			LOCATION OF PROPERTY OR OTHER DESCRIPTION	KIND OF INST.	BOOK	PAGE	
					Month	Day	Year	Hr. M.	Month	Day	Year	Month	Day	Year					
Amerson					Gordon Bank	June	29	1970	9:11	June	22	1970	June	29	1970	2nd 1/2 acre parcel 81 1972	WB	132	412-4
"					The Gordon Bank	Nov.	13	1974	am 3:15	Nov	12	1974	Nov	13	1974	2.25 acres of City of Gordon 89/100	SPS	132	414-4
"					Mrs. Ann S. Amerson	Aug	20	1975	PM	Aug	19	1975	Aug	20	1975	undivided interest in 1/2 acre - City of Gordon	WB	135	73-74
"					" " " "	"	"	"	"	"	"	"	"	"	"	"	"	"	"
"					" " " "	"	"	"	"	"	"	"	"	"	"	"	"	"	"
"					Mrs. Ann S.	Aug	20	1975	PM 3:15	Aug	19	1975	Aug	20	1975	1 1/2 acres - City of Gordon	SPS	135	75-77
"					James M. Happoldt, Jr.	Apr.	2	1976	am	Apr	12	1976	Apr.	2	1976	Lat - Holiday Hills	WB	138	589-590
"					" " " "	"	"	"	"	"	"	"	"	"	"	"	"	"	"
"					Georgia Federal Savings and Loan Association	July	13	1977	PM 4:45	July	1	1977	July	13	1977	Original Deed of 1975	SPS	138	528-529
"					" " " "	"	"	"	"	"	"	"	"	"	"	"	"	"	"
"					Carole Electric Membership Corp.	Apr.	28	1978	PM 8:30	Apr.	4	1978	Apr.	28	1978	Right of way	Ease - met	146	508
"					The Gordon Bank	Aug	21	1978	am 10:30	June	18	1978	Aug	21	1978	2 lots - City of Gordon	SPS	148	22-4
"					Brooks Farm, Inc.	Sept.	28	1978	am 9:20	Sept.	27	1978	Sept.	28	1978	2 tracts - Bethel + Grand 2nd Dist.	quit deed	148	342-4
"					Brooks Farm, Inc.	Sept	28	1978	am 9:20	Sept	27	1978	Sept	28	1978	2 tracts - Bethel + Grand 2nd Dist	quit deed	148	345-7
"					Rawlins + Boyers, Law Attys	Aug	27	1979	Am 9	Aug	3	1979	Aug	27	1979	4.2 acres - 3rd Land District	SP	151	464-466
"					" " " "	"	"	"	"	"	"	"	"	"	"	"	"	"	"
"					The County Electric Corp.	Sept	4	1979	am 9	Aug	28	1979	Sept	4	1979	Right of Way	Ease - met	151	512

Filing Docket and General Index to Realty Deeds and Mortgages — GRANTORS

(89)

COTT FAMILY NAME INDEX No. 1-Split
Copyright 1933 A122559

Open at Proper Tab according to First Letter or Letters of Name and refer to Buff Sub-Index sheet for page reference.

REG. U. S. PAT. OFFICE *ChemMott* County Indexes Since 1888
An Identifying Trade Mark

GRANTORS FAMILY NAMES	GIVEN NAMES ABCDEFGHIJ	GIVEN NAMES JKLMNO	GIVEN NAMES PQRSTUVWXYZ	GRANTEES	DATE OF FILING				DATE OF INSTRUMENT			DATE OF RECORD			LOCATION OF PROPERTY OR OTHER DESCRIPTION	KIND OF INST.	BOOK	PAGE
					Month	Day	Year	Hr. M.	Month	Day	Year	Month	Day	Year				
Amerson	Ronnie & Donna			Laury's Mobile Homes, Inc	Nov	8	1979	9							FS	79	510	
"	Holmes, Jr.			Franklin Eugene Amerson	Nov	9	1979	10	Oct	19	1979	Nov	9	1979	2.26 acres - City of Gordon	WD	152	484
"	Franklin Eugene			The Gordon Bank	Nov	9	1979	10	Nov	2	1979	Nov	9	1979	2.26 acres - City of Gordon 2.26 acres - City of Gordon	WD	152	485-487
"	William H., et al			Sidney Miller, Inc	Apr	23	1980	11:45	Feb	1	1978	Apr	23	1980	4.2 acres - 330 th St M Dist	BD	154	30-32
"	Sandra F., et al			" " "	"	"	"	"	"	"	"	"	"	"	"	"	"	"
"	William H. et al			Southern Discount Co.	Jan	12	1982	9	Jan	8	1982	Jan	12	1982	4.2 acres - 330th St M Dist 4.2 acres - 330 th St M Dist	BD	154	30-32
"	Sandra F. et al			" " "	"	"	"	"	"	"	"	"	"	"	"	"	"	"
"	Alice L. et al			" " "	"	"	"	"	"	"	"	"	"	"	"	"	"	"
"	William H. & Sandra F., et al			Nan M. Hall	Mar	16	1982	"	Mar	2	1982	Mar	16	1982	4.2 acres - 330 th St M Dist	Doc	161	11-12
"	Franklin E.			Lajuana Amerson	Feb	9	1983	11:45	Jan	31	1983	Feb	9	1983	1/2 int. in 1.13 acres - City of Gordon	WD	163	683
"	Franklin E. & Lajuana			Orion Builders & Realty, Inc.	Feb	9	1983	11:45	Feb	1	1983	Feb	9	1983	1.13 acres - City of Gordon	OSD	163	684-685
"	Donna H.			Ronnie D. Amerson	July	13	1983	9	May	31	1983	July	18	1983	1.01 acres - 331 st Ramal Blvd	OSD	165	207
"	Franklin Eugene			Holmes J. Amerson Jr	May	10	1984	10:30	Nov	21	1983	May	10	1984	2.26 acres, city of Gordon	WD	168	422
"	Drawer L.			Hevia J. Robinson et al	Mar	26	1985	9	Mar	18	1985	Mar	24	1985	T-129, sec 25, tract 2 331 Ramal Blvd	WD	171	630
"	"			Robert D. Robinson et al	"	"	"	"	"	"	"	"	"	"	"	"	"	"
"	Harold D. & Carol C.			Bank of Gordon	Aug	28	1985	9:15	Aug	23	1985	Sept	4	1985	4.2 acres - 330th St M Dist 4.2 acres - 330 th St M Dist	WD	173	7-9
"	Drawer L. P.E. executif			Theresa J. Amerson	Oct	18	1985	9	Oct	11	1985	Oct	21	1985	4.2 acres - City of Gordon	Doc	173	312

FILING DOCKET AND GENERAL INDEX TO REALTY DEEDS AND MORTGAGES - GRANTORS

REG. U. S. PAT. OFFICE *ChemCott* County Indexes Since 1888 An Identifying Trade Mark

Open at Proper Tab according to First Letter or Letters of Name and refer to Buff Sub-Index sheet for page reference.

COTT FAMILY NAME INDEX NO. 1-SPLIT © 1949 MADE BY THE COTT INDEX COMPANY, COLUMBUS, OHIO SOLD BY THE CLYDE CASTLEBERRY CO., COVINGTON, GA.

(89)

GRANTORS FAMILY NAMES	GIVEN NAMES ABCDEFGH	GIVEN NAMES IJKLMNO	GIVEN NAMES PQRSTUVWXYZ	GRANTEES	DATE OF FILING				DATE OF INSTRUMENT			DATE OF RECORD			LOCATION OF PROPERTY OR OTHER DESCRIPTION	KIND OF INST.	BOOK	PAGE
					Month	Day	Year	Hr. M.	Month	Day	Year	Month	Day	Year				
Amerson,	Leita	Alesia		The Gordon Bank	Nov	13	1985	9 am	Nov	8	1985	Nov	18	1985	84# W-89, Sec 25, tract C 331 st (Ramah) HMD	D	173	567-568
"	D. Leita			Oconee Electric Membership Corp.	Dec	16	1985	10 am	Nov	19	1985	Dec	19	1985	Right of way	Ease-ment	174	3
"	Donald W.			Oconee Electric Membership Corp.	Jan	27	1987	3:20 pm	Nov	24	1986	Jan	27	1987	Right of way E	Ease-ment	179	50
"	Leita			Oconee E. M. C.	May	8	1989	4:20 pm	Apr	24	1989	May	9	1989	Right of way	Ease-ment	189	249
"	Harold D.			Oconee E. M. C.	Oct	6	1989	12 noon	Sept	19	1989	Oct	11	1989	Right of way	Ease-ment	191	390
"	Harold D. & Carol C.			Leona J. Davis	Oct	24	1989	4:40 pm	Oct	24	1989	Oct	25	1989	City of Gordon Pt #8, Bl E., Hardie Sub	WD	191	517
"	Carol Clewes			Harold D. & Carol C. Amerson	Nov	21	1989	10:15 am	Nov	17	1989	Nov	22	1989	1505 HMD Bl # WE-7, Sec 2, tract E	HMD	192	137-138
"	Harold D. & Carol C.			The Gordon Bank	Nov	21	1989	10:15 am	Nov	17	1989	Nov	22	1989	Satisfied March 28, 1990 1505 Bl # WE-8, Sec 2, tract E HMD	SD	192	139
"	Harold D.			Oconee E. M. C.	Jan	9	1990	1:35 pm	Dec	19	1989	Jan	11	1990	Right of way	Ease-ment	192	548-550
"	Harold D. & Carol C.			Georgia Bankers Bank	Mar	28	1990	10:15 am	Mar	23	1990	Mar	30	1990	5000 th St, Road, Parcel 8, HMD	SD	198	1046-1047
"	Mrs. Avis S.			Harold D. Amerson et al	May	15	1990	9 AM	May	3	1990	May	21	1990	1 1/2 acres - City of Gordon	WD	194	285
"	" " "			Mrs. Avis S. Amerson et al	"	"	"	"	"	"	"	"	"	"	" " " " "	"	"	"
"	Avis S.			Harold D. Amerson	May	15	1990	9 AM	May	3	1990	May	21	1990	diversd property	Power of Atty	194	286

Filing Docket and General Index to Realty Deeds and Mortgages—GRANTEES

Refer to SUB-INDEX in front portion of Book for Alphabetical Arrangement and Page Reference to Names in this Index

Cott's Patented Index Systems,
Manufactured by Geo. D. Barnard Sta. Co., St. Louis, Mo

(91)

GRANTEES FAMILY NAMES	GIVEN NAMES ABCDEFGHIJ	GIVEN NAMES JKLMNO	GIVEN NAMES PQRSTUVWXYZ	GRANTORS	DATE OF FILING				DATE OF INSTRUMENT			DATE OF RECORD			LOCATION OF PROPERTY OR OTHER DESCRIPTION	KIND OF INST'M'T	BOOK	PAGE
					MONTH	DAY	YEAR	HR. M.	MONTH	DAY	YEAR	MONTH	DAY	YEAR				
Amazon	Ellis L.			J. F. Collins	Mar	5	1948	2 P.M.	Mar	5	1948	Mar	5	1948	113. Oak Land - High Hill	WD	20	463
"	Mrs. Ray S. et. al.			Weather's Wood Company	Jan	23	1961	2.30	Jan	23	1961	Jan	23	1961	Diverse Tracts in Ramoth + Richel District	Lease	101	536-7-8
"	Mrs. Ray S. et. al.			Troyport Sulphur Co.	Nov	13	1963	2.30	Nov	1	1962	Nov	15	1963	Land lot 147 + part of 142 & 6.07 sq. ft. in High Hill	Lease	138	27-28-29
"	Mrs. Emma Bell, et. al.			Brooks Farm, Inc.	Mar	7	1966	2.30	Jan	1	1966	Mar	7	1966	Lineal tracts in Ramoth District	WD	110	283-6
"	Mrs. Emma Bell B. et. al.			Eddie B. Collins	Apr	14	1967	2.30	Mar	-	1967	Apr	14	1967	3/4 of an acre in drey + easement	WD	112	288-91
"	Harold D			Successor of State of Georgia	June	4	1969	9.28 am	June	4	1969	June	4	1969	Lot in Ramoth	Lease	117	360-1
"	Mrs Emma Bell D D			Brooks Farm, Inc	Sept	28	1978	9.28 am	Sept	27	1978	Sept	28	1978	Queen Tracts Ramoth Dist	off	148	242-4
"	Mrs Emma Bell et al			Brooks Farm, Inc	Sept	28	1978	9.28 am	Sept	27	1978	Sept	28	1978	Queen Tracts Ramoth Dist	off	148	245-7

Filing Docket and General Index to Realty Deeds and Mortgages—GRANTEES

Refer to SUB-INDEX in front portion of Book for Alphabetical Arrangement and Page Reference to Names in this Index

Cott's Patented Index Systems,
Manufactured by Geo. D. Barnard Sta. Co., St. Louis, Mo

(92)

GRANTOR'S FAMILY NAMES	GIVEN NAMES ABCDEFGHIJ	GIVEN NAMES JKLMNO	GIVEN NAMES PQRSTUVWXYZ	GRANTORS	DATE OF FILING			DATE OF INSTRUMENT			DATE OF RECORD			LOCATION OF PROPERTY OR OTHER DESCRIPTION	KIND OF INST'MT	BOOK	PAGE
					MONTH	DAY	YEAR	HR. M.	MONTH	DAY	YEAR	MONTH	DAY				
Asdell	B. K.	et al		Edgar Brothers co	aug	22	1950	12 noon	June	30	1950	aug	23	1950	East of State St. 4th & 11th Sts	1950	72-4
"	Mr Georgia Harrigan	et al		" " "	"	"	"	"	"	"	"	"	"	"	"	"	"
"	Mr Georgia H.			State Highway Dept	apr	14	1951	am	aug	30	1950	apr	16	1951	Right of way	"	85 63
"	Bernard K.			" " "	"	"	"	"	"	"	"	"	"	"	"	"	"
"	B. K. & Georgia H.			Minerva's Church & Cop of am	July	10	1959	am	May	15	1959	July	13	1959	2 lots on parcel in Mc Ketyo	cont	99 535-
"	Bernard K., et. al.			Four County Bank	Nov	18	1964	2 PM	Oct	10	1964	Nov	19	1964	296 depot in Hamilton Bldg	1964	109 59.60
"	Georgia Harrigan, et. al.			" " "	"	"	"	"	"	"	"	"	"	"	"	"	"
"	Bernard K., et. al.			Burgess barget benter	Aug	27	1965	2 PM	Aug	4	1965	Aug	27	1965	Lot in 7th Dntyre	Prop Mort Note	109 509-1
"	Georgia H., et. al.			" " "	"	"	"	"	"	"	"	"	"	"	"	"	"
"	B. K. & Georgia H.			atlanta str Light co	Dec	20	1968	6 am	Jan	6	1967	Dec	20	1968	2nd 4th land det.	Ess	116 207-9
"	Ms Georgia M.			Bernard K. Asdell	Oct	5	1984	11:30 am	June	6	1984	Oct	9	1984	Divers tracts Wilkison County	Deed of assent	109 777
"	Bernard A. (aka)			James F. Angles et al	Sept	30	1985	3:30 pm	Sept	30	1985	Oct	3	1985	2.9 acres - 32 nd (Quinton) GMD	WD	173 220
"	"			Sammy V. Angles et al	"	"	"	"	"	"	"	"	"	"	"	"	"
"	Bernard A. (aka)			James F. & Sammy V. Angles	Sept	30	1985	3:30 pm	Sept	30	1985	Oct	3	1985	2.25 acres - 32 nd (Quinton) GMD	Limited WD	173 221

Filing Docket and General Index to Realty Deeds and Mortgages—GRANTORS

Refer to SUB-INDEX in front portion of Book for Alphabetical Arrangement and Page Reference to Names in this Index

Cott's Patented Index Systems,
Manufactured by Geo. D. Barnard Sta. Co., St. Louis, Mo

(93)

GRANTORS FAMILY NAMES	GIVEN NAMES ABCDEFGHIH	GIVEN NAMES IJKLMNO	GIVEN NAMES PQRSTUVWXYZ	GRANTEES	DATE OF FILING				DATE OF INSTRUMENT			DATE OF RECORD			LOCATION OF PROPERTY OR OTHER DESCRIPTION	KIND OF INST'MT	BOOK	PAGE
					MONTH	DAY	YEAR	HR. M.	MONTH	DAY	YEAR	MONTH	DAY	YEAR				
Allison	Mr. Eliza F. et al Lavern C. ; a/k/a Clara Lavern et al Clara Lavern C. et al			B. J. Zorffman	Dec	5	1950	10	Dec	2	1950	Dec	5	1950	178 acres in Lard's Dist	WD	82	459- 460
				The Iowa County Bank	June	27	1983	9	June	11	1983	June	30	1983	Lots - Town of Danville Jung & Wilkinson Counties	P.S.D.	165	64- 65
				Mary Genevieve C. Kern	Oct	30	1984	9	Oct	23	1984	Oct	31	1984	Lots - Town of Danville	WD	170	116

Filing Docket and General Index to Realty Deeds and Mortgages—GRANTORS

Refer to SUB-INDEX in front portion of Book for Alphabetical Arrangement and Page Reference to Names in this Index

Cott's Patented Index Systems,
Manufactured by Geo. D. Barnard Sta. Co., St. Louis, Mo

GRANTORS FAMILY NAMES	GIVEN NAMES ABCDEFGHIJ	GIVEN NAMES KLMNO	GIVEN NAMES PQRSTUVWXYZ	GRANTEES	DATE OF FILING				DATE OF INSTRUMENT			DATE OF RECORD			LOCATION OF PROPERTY OR OTHER DESCRIPTION	KIND OF INST'M'T	BOOK	PAGE	
					MONTH	DAY	YEAR	HR. M.	MONTH	DAY	YEAR	MONTH	DAY	YEAR					
Aiken Loan & Security Co				Leon J. Aycock	Aug	16	1952	9 am	Aug	1	1952	Aug	20	1952	Lat in Gordon	ged	89	102-3	
"	"	"	"	Federal National Mortgage Assn	"	"	"	"	"	"	"	"	"	"	of Leon J. Aycock	ged	89	106	
"	"	"	"	Berkshire Life Ins Co	Dec	12	"	"	Nov	20	"	Dec	12	"	depts of Leon J. Aycock	"	89	200	
"	"	"	"	Federal National Mortgage Assn	Jan	26	1953	"	Jan	9	1953	Jan	28	1953	S.D. of Claudia E. Fomer	"	89	225	
"	"	"	"	Claudia E. Fomer	Feb	17	1953	"	"	"	"	Feb	14	1953	Lat in Gordon	ged	89	233	
"	"	"	"	Home Security Life Ins Co	June	26	"	"	June	19	1953	June	26	"	"	"	ged	89	343
"	"	"	"	Federal National Mortgage Assn	Jan	27	1958	9 am	Jan	22	1958	Jan	30	1958	of Homer C. Erard	ged	99	35	
"	"	"	"	Home Security Life Ins Co	Feb	7	1958	9 am	Jan	31	1958	Feb	24	1958	of Charles W. Bloodworth	"	99	109-10	
"	"	"	"	Teacher Ins. & Annuity Assn. of America	Mar	11	1958	9 am	Feb	25	1958	Mar	15	1958	S.D. Billy W. Carr	ged	99	134	
"	"	"	"	"	Mar	28	1958	9 am	Mar	13	1958	Mar	29	1958	of R. L. Parker	ged	99	155	
"	"	"	"	Home Security Life Ins Co	May	20	1958	9 am	May	14	1958	May	21	1958	of Edgar Brewer	"	99	221	
"	"	"	"	Western Savings and Society Life Ins. Co.	Jan	6	1959	9 am	Dec	5	1958	Jan	10	1959	of M. L. Cusby	"	99	396	
"	"	"	"	Teacher Ins. & Annuity Assn. of America	Aug	13	1960	9 am	July	30	1960	Aug	16	1960	S.D. of Kenneth E. Conaway	ged	101	354	

Filing Docket and General Index to Realty Deeds and Mortgages—GRANTORS

Refer to SUB-INDEX in front portion of Book for Alphabetical Arrangement and Page Reference to Names in this Index

Cott's Patented Index Systems,
Manufactured by Geo. D. Barnard Sta. Co., St. Louis, Mo

GRANTORS <small>FAMILY NAMES</small>	GIVEN NAMES <small>ABCDEFGH</small>	GIVEN NAMES <small>IJKLMNOP</small>	GIVEN NAMES <small>QRSTUVWXYZ</small>	GRANTEES	DATE OF FILING				DATE OF INSTRUMENT			DATE OF RECORD			LOCATION OF PROPERTY OR OTHER DESCRIPTION	KIND OF INST'MT	BOOK	PAGE
					MONTH	DAY	YEAR	HR. M.	MONTH	DAY	YEAR	MONTH	DAY	YEAR				

Filing Docket and General Index to Realty Deeds and Mortgages—GRANTORS

Refer to SUB-INDEX in front portion of Book for Alphabetical Arrangement and Page Reference to Names in this Index

Cott's Patented Index Systems,
Manufactured by Geo. D. Barnard Sta. Co., St. Louis, Mo

(97)

GRANTORS FAMILY NAMES	GIVEN NAMES ABCDEFGH	GIVEN NAMES IJKLMNO	GIVEN NAMES PQRSTUVWXYZ	GRANTEES	DATE OF FILING				DATE OF INSTRUMENT			DATE OF RECORD			LOCATION OF PROPERTY OR OTHER DESCRIPTION	KIND OF INST'M'T	BOOK	PAGE
					MONTH	DAY	YEAR	HR. M.	MONTH	DAY	YEAR	MONTH	DAY	YEAR				
<i>alcoa mining company</i>				<i>aluminum company of america</i>	<i>June</i>	<i>8</i>	<i>1953</i>	<i>9 am</i>	<i>May</i>	<i>29</i>	<i>1953</i>	<i>June</i>	<i>8</i>	<i>1953</i>	<i>Quinn Tract</i>	<i>Deed</i>	<i>89</i>	<i>326-7</i>

Filing Docket and General Index to Realty Deeds and Mortgages—GRANTORS

Refer to SUB-INDEX in front portion of Book for Alphabetical Arrangement and Page Reference to Names in this Index

Cott's Patented Index Systems,
Manufactured by Geo. D. Barnard Sta. Co., St. Louis, Mo

GRANTORS <small>FAMILY NAMES</small>	GIVEN NAMES <small>ABCDEFGHIJ</small>	GIVEN NAMES <small>KLMNOP</small>	GIVEN NAMES <small>QRSTUVWXYZ</small>	GRANTEES	DATE OF FILING				DATE OF INSTRUMENT			DATE OF RECORD			LOCATION OF PROPERTY OR OTHER DESCRIPTION	KIND OF INST'M'T	BOOK	PAGE
					MONTH	DAY	YEAR	HR. M.	MONTH	DAY	YEAR	MONTH	DAY	YEAR				

Filing Docket and General Index to Realty Deeds and Mortgages—GRANTORS

Refer to SUB-INDEX in front portion of Book for Alphabetical Arrangement and Page Reference to Names in this Index

Cott's Patented Index Systems,
Manufactured by Geo. D. Bernard Sta. Co., St. Louis, Mo

(99)

GRANTORS FAMILY NAMES	GIVEN NAMES ABCDEFGHIH	GIVEN NAMES IJKLMNO	GIVEN NAMES PQRSTUVWXYZ	GRANTEES	DATE OF FILING				DATE OF INSTRUMENT			DATE OF RECORD			LOCATION OF PROPERTY OR OTHER DESCRIPTION	KIND OF INST'M'T	BOOK	PAGE
					MONTH	DAY	YEAR	HR. M.	MONTH	DAY	YEAR	MONTH	DAY	YEAR				
				<i>Margil N. Shepherd</i>	<i>June</i>	<i>16</i>	<i>1953</i>	<i>9</i>	<i>June</i>	<i>12</i>	<i>1953</i>	<i>June</i>	<i>16</i>	<i>1953</i>	<i>109 3/4 acm 4th and 5th St</i>	<i>1000</i>	<i>89</i>	<i>334</i>

Filing Docket and General Index to Realty Deeds and Mortgages—GRANTORS

Refer to SUB-INDEX in front portion of Book for Alphabetical Arrangement and Page Reference to Names in this Index

Cott's Patented Index Systems,
Manufactured by Geo. D. Barnard Sta. Co., St. Louis, Mo

(101)

GRANTORS FAMILY NAMES	GIVEN NAMES ABCDEFGH	GIVEN NAMES IJKLMNO	GIVEN NAMES PQRSTUVWXYZ	GRANTEES	DATE OF FILING				DATE OF INSTRUMENT			DATE OF RECORD			LOCATION OF PROPERTY OR OTHER DESCRIPTION	KIND OF INST'M'T	BOOK	PAGE
					MONTH	DAY	YEAR	HR. M.	MONTH	DAY	YEAR	MONTH	DAY	YEAR				
<i>Ace Building Supply Co</i>				<i>Coraline Hastings Mfg Co</i>	<i>We</i>	<i>18</i>	<i>1953</i>		<i>Mar</i>	<i>30</i>	<i>1953</i>	<i>Apr</i>	<i>19</i>	<i>1953</i>	<i>3 Tracts</i>	<i>Tracts</i>	<i>89</i>	<i>491-2</i>
<i>"</i>	<i>"</i>	<i>"</i>		<i>"</i>	<i>Feb</i>	<i>11</i>	<i>1954</i>	<i>9 am</i>	<i>Jan</i>	<i>20</i>	<i>1954</i>	<i>Feb</i>	<i>13</i>	<i>1954</i>	<i>1 acre in Tomahawk</i>	<i>Tracts</i>	<i>89</i>	<i>540</i>
<i>"</i>	<i>"</i>	<i>"</i>		<i>"</i>	<i>"</i>	<i>"</i>	<i>"</i>	<i>"</i>	<i>"</i>	<i>"</i>	<i>"</i>	<i>"</i>	<i>"</i>	<i>"</i>	<i>Lot in Inverton</i>	<i>Tracts</i>	<i>89</i>	<i>541</i>

Filing Docket and General Index to Realty Deeds and Mortgages—GRANTORS

Refer to SUB-INDEX in front portion of Book for Alphabetical Arrangement and Page Reference to Names in this Index

Cott's Patented Index Systems,
Manufactured by Geo. D. Barnard Sta. Co., St. Louis, Mo

(103)

GRANTORS FAMILY NAMES	GIVEN NAMES ABCDEFGH	GIVEN NAMES IJKLMNO	GIVEN NAMES PQRSTUWXYZ	GRANTEES	DATE OF FILING				DATE OF INSTRUMENT			DATE OF RECORD			LOCATION OF PROPERTY OR OTHER DESCRIPTION	KIND OF INST'MT	BOOK	PAGE	
					MONTH	DAY	YEAR	HR. M.	MONTH	DAY	YEAR	MONTH	DAY	YEAR					
<i>American Woodman</i>		<i>Camp No 96</i>		<i>Della Dixon</i>	<i>May</i>	<i>17</i>	<i>1954</i>	<i>am</i>	<i>11</i>	<i>May</i>	<i>11</i>	<i>1950</i>	<i>May</i>	<i>18</i>	<i>1954</i>	<i>Lat in Zoumalow</i>	<i>Wel</i>	<i>86</i>	<i>86</i>

Filing Docket and General Index to Realty Deeds and Mortgages—GRANTORS

(104)

Refer to SUB-INDEX in front portion of Book for Alphabetical Arrangement and Page Reference to Names in this Index

Cott's Patented Index Systems,
Manufactured by Geo. D. Barnard Sta. Co., St. Louis, Mo

GRANTORS FAMILY NAMES	GIVEN NAMES ABCDEFGHIH	GIVEN NAMES IJKLMNO	GIVEN NAMES PQRSTUVWXYZ	GRANTEES	DATE OF FILING				DATE OF INSTRUMENT			DATE OF RECORD			LOCATION OF PROPERTY OR OTHER DESCRIPTION	KIND OF INST'M'T	BOOK	PAGE
					MONTH	DAY	YEAR	HR. M.	MONTH	DAY	YEAR	MONTH	DAY	YEAR				
<i>ater</i>	<i>Maggie Lee</i>			<i>Howard Stanley</i>	<i>Sept</i>	<i>16</i>	<i>1958</i>	<i>11:30 am</i>	<i>Sept</i>	<i>11</i>	<i>1958</i>	<i>Sept</i>	<i>19</i>	<i>1958</i>	<i>Lot in Elatacum</i>	<i>WR</i>	<i>99</i>	<i>309</i>

Filing Docket and General Index to Realty Deeds and Mortgages—GRANTORS

Refer to SUB-INDEX in front portion of Book for Alphabetical Arrangement and Page Reference to Names in this Index

Cott's Patented Index Systems,
Manufactured by Geo. D. Barnard Sta. Co., St. Louis, Mo.

(105)

GRANTORS FAMILY NAMES	GIVEN NAMES ABCDEFGHIJ	GIVEN NAMES KLMNOP	GIVEN NAMES QRSTUVWXYZ	GRANTEES	DATE OF FILING				DATE OF INSTRUMENT			DATE OF RECORD			LOCATION OF PROPERTY OR OTHER DESCRIPTION	KIND OF INST'M'T	BOOK	PAGE
					MONTH	DAY	YEAR	HR. M.	MONTH	DAY	YEAR	MONTH	DAY	YEAR				
Allenstown				Do. Rural Roads with'	Aug	19	1955	9 am	July	20	1955	Aug	22	1955	Right of Way project 2217	RM	93	416
"	"	"	"	" " " "	"	"	"	"	"	12	"	"	"	"	" " "	"	93	417-8
"	"	"	"	Allenstown Warehouse Co., Inc.	May	26	1965	2:45 p.m.	May	22	1965	May	26	1965	Rectangular Tract in Allenstown	WP	109	382
"	"	"	"	U.S. Postal Service	July	7	1986	4:45 pm	May	8	1986	July	9	1986	tract - town of Allenstown	Lease	176	69-84

Filing Docket and General Index to Realty Deeds and Mortgages—GRANTORS

Refer to SUB-INDEX in front portion of Book for Alphabetical Arrangement and Page Reference to Names in this Index

Cott's Patented Index Systems,
Manufactured by Geo. D. Barnard Sta. Co., St. Louis, Mo

(707)

GRANTORS FAMILY NAMES	GIVEN NAMES ABCDEFGHIH	GIVEN NAMES IJKLMNO	GIVEN NAMES PQRSTUVWXYZ	GRANTEES	DATE OF FILING				DATE OF INSTRUMENT			DATE OF RECORD			LOCATION OF PROPERTY OR OTHER DESCRIPTION	KIND OF INST'MT	BOOK	PAGE
					MONTH	DAY	YEAR	HR. M.	MONTH	DAY	YEAR	MONTH	DAY	YEAR				
<i>Alexander Lumber Co.</i>				<i>Citizens & Southland Bank</i>		<i>Apr</i>	<i>18</i>	<i>1912</i>	<i>9</i>	<i>Apr</i>	<i>16</i>	<i>1912</i>	<i>Apr</i>	<i>23</i>	<i>1912</i>	<i>T.L. 4 corner Bell & Olive</i>	<i>93</i>	<i>577-10</i>
<i>"</i>	<i>"</i>	<i>"</i>		<i>" " " " " "</i>		<i>Apr</i>	<i>18</i>	<i>"</i>	<i>"</i>	<i>Apr</i>	<i>8</i>	<i>"</i>	<i>Apr</i>	<i>18</i>	<i>"</i>	<i>100 corner Griffin St</i>	<i>"</i>	<i>96 257-60</i>

Filing Docket and General Index to Realty Deeds and Mortgages—GRANTORS

Refer to SUB-INDEX in front portion of Book for Alphabetical Arrangement and Page Reference to Names in this Index

Cott's Patented Index Systems,
Manufactured by Geo. D. Barnard Sta. Co., St. Louis, Mo

(109)

GRANTORS FAMILY NAMES	GIVEN NAMES ABCDEFGHIH	GIVEN NAMES IJKLMNO	GIVEN NAMES PQRSTUVWXYZ	GRANTEES	DATE OF FILING				DATE OF INSTRUMENT			DATE OF RECORD			LOCATION OF PROPERTY OR OTHER DESCRIPTION	KIND OF INST'M'T	BOOK	PAGE	
					MONTH	DAY	YEAR	HR. M.	MONTH	DAY	YEAR	MONTH	DAY	YEAR					
Armstrong Cork	Georgia	Free	Toms	Mr. Sutton Taylor pardona	Oct	8	1956	9	am	Oct	18	1956	oct	9	1957	759.3 acre 27th dist	geo	96	210
"	"	"	"	Thomas Russell Taylor et al	"	"	"	"	"	"	"	"	"	"	"	"	"	"	4
"	"	"	"	Josiah Leals Taylor et al	"	"	"	"	"	"	"	"	"	"	"	"	"	"	"
"	"	"	"	Geo. M. Taylor Trust et al	"	"	"	"	"	"	"	"	"	"	"	"	"	"	"
"	"	"	"	Armstrong Cork Co	Jan	10	1957	9	am	Dec	31	1956	Jan	14	1957	Divers Tracts Middle Georgia Part of which is in Wilkinson County	WD	96	271
Armstrong Cork Company	"	"	"	Georgia Power Co.	Aug.	16	1967	2.30	p.m.	May	5	1967	Aug.	16	1967	Strip of land in bank lot 95 in 6th dist.	Rwy	113	92-4
"	"	"	"	Armstrong World Industries	Mar	27	1990	9	am	Nov	29	1989	Mar	30	1990	Rivers property	Name Change	193	626

Filing Docket and General Index to Realty Deeds and Mortgages—GRANTORS

Refer to SUB-INDEX in front portion of Book for Alphabetical Arrangement and Page Reference to Names in this Index

Cott Patented Index Systems.
Manufactured by Geo. D. Barnard Sta. Co., St. Louis, Mo.

111

GRANTORS FAMILY NAMES	GIVEN NAMES ABCDEFGHIJ	GIVEN NAMES JKLMNO	GIVEN NAMES PQRSTUVWXYZ	GRANTEES	DATE OF FILING				DATE OF INSTRUMENT			DATE OF RECORD			LOCATION OF PROPERTY OR OTHER DESCRIPTION	KIND OF INST'MT	BOOK	PAGE
					MONTH	DAY	YEAR	HR. M.	MONTH	DAY	YEAR	MONTH	DAY	YEAR				
adrian	Finance	Corp.		Pioneer Finance Co.	Oct	10	1959	am	9	Oct	9	1959	Oct	12	1959	S.D. of Isaac Loustalot	101	25-8
"	"	"		" " "	"	14	"	"	"	"	12	"	"	14	"	of Willie E. Patterson	"	101 30
"	"	"		" " "	Nov	4	"	"	"	Nov	7	"	Nov	4	"	of Robert E. Lyles	"	101 53
"	"	"		" " "	"	30	"	"	"	Nov	24	1959	Dec	1	"	of Graver Jones	"	101 97-8
"	"	"		Home United Life Ins.	Jan	22	1960	am	9	Jan	12	1960	Jan	22	1960	of Lewis Lobb	"	101 169
"	"	"		" " " "	"	"	"	"	"	"	"	"	"	"	"	of J. O. Brown	"	101 170-1
"	"	"		" " " "	"	"	"	"	"	"	"	"	"	"	"	of Wade Glenn	"	101 171-2
"	"	"		" " " "	"	"	"	"	"	"	"	"	"	"	"	of Lewis J. Minton	"	101 172
"	"	"		" " " "	Feb	4	1960	am	9	Feb	7	1960	Feb	8	1960	of Paul Lewis	"	101 188-9
"	"	"		Pioneer Finance Co.	May	4	1960	am	9	Apr	20	1960	May	4	1960	of Et. Mappel	"	101 249
"	"	"		" " " "	May	20	1960	am	9	May	18	1960	May	20	1960	of Charles L. Munnick	"	101 261
"	"	"		South Atlantic Lumber Co.	Aug	22	1960	am	9	Aug	20	1960	Aug	23	1960	S.D. of B. F. Taylor	"	101 359-60
"	"	"		" " " "	"	10	"	"	"	"	"	"	"	"	"	S.D. of Jack A. Usery	"	101 360
"	"	"		" " " "	Aug	27	1960	am	9	Aug	24	1960	Aug	27	1960	S.D. of Charles H. Snow	"	101 365-6
"	"	"		" " " "	Aug	27	1960	am	9	Aug	25	1960	Aug	27	1960	S.D. of Isaac & Willie Mae Jones	"	101 366
"	"	"		American Lumber Co.	Aug	31	1960	PM	2	Aug	31	1960	Sep	1	1960	S.D. of Frank Shepherd, Jr.	"	101 373

Filing Docket and General Index to Realty Deeds and Mortgages—GRANTORS

Cott Patented Index Systems.
Manufactured by Geo. D. Barnard Sta. Co., St. Louis, Mo.

Refer to SUB-INDEX in front portion of Book for Alphabetical Arrangement and Page Reference to Names in this Index

11

GRANTORS FAMILY NAMES	GIVEN NAMES ABCDEFGHIJ	GIVEN NAMES JKLMNO	GIVEN NAMES PQRSTUVWXYZ	GRANTEES	DATE OF FILING				DATE OF INSTRUMENT			DATE OF RECORD			LOCATION OF PROPERTY OR OTHER DESCRIPTION	KIND OF INST'MT	BOOK	PAGE
					MONTH	DAY	YEAR	HR. M.	MONTH	DAY	YEAR	MONTH	DAY	YEAR				
Adrian Finance Corporation				American Title Ins. Co.	Aug	31	1960	2 PM	Aug	31	1960	Sep	1	1960	S. D. of A. C. Cobb & Annie Cobb	Assignment	101	273
"	"	"	"	"	"	"	"	"	"	"	"	"	"	"	S. D. of Lewis Veal & Walter D. Dea	"	"	274
"	"	"	"	"	"	"	"	"	"	"	"	"	"	"	S. D. of Luther Lee Preece	"	"	275
"	"	"	"	South Atlantic Title Ins. Co.	Sept	1	1960	9 AM	Aug	29	1960	Sep	2	1960	S. D. of Homer Sheppard	"	101	275
"	"	"	"	"	Sept	21	1960	2 PM	Sept	19	1960	Sept	21	1960	S. D. of Mrs. Fannie Williams Vesery	"	101	405
"	"	"	"	"	Sept	28	1960	2 PM	Sept	27	1960	Sept	28	1960	S. D. of Guinn G. Williams	Transfer	101	408
"	"	"	"	American Life Ins. Co.	Dec	2	1960	2 PM	Dec	2	1960	Dec	2	1960	S. D. of Henry and Hattie Kate White	Assignment	101	461-2
"	"	"	"	South Atlantic Title Ins. Co.	Jan	25	1961	2 PM	Jan	24	1961	Jan	25	1961	S. D. of Thomas F. Hendrix	Transfer	101	542
"	"	"	"	American Heritage Life Ins. Co.	May	31	1961	2 PM	May	30	1961	May	31	1961	S. D. of Louis F. Minton	Assignment	103	52
"	"	"	"	Builtwell Homes, Inc.	Jan	27	1962	2 PM	Sept	5	1961	Jan	27	1962	S. D. of Brown Jones	Assignment	103	326
"	"	"	"	South Atlantic Title Ins. Co.	Apr	21	1962	2 PM	Apr	14	1962	Apr	23	1962	S. D. of Jack A. Vesery et. al.	"	103	438
"	"	"	"	"	"	"	"	"	"	16	1962	"	"	"	S. D. of B. F. Taylor	"	103	438
"	"	"	"	"	June	2	1962	2 PM	May	31	1962	June	4	1962	S. D. of Jack A. Vesery	"	103	481-2
"	"	"	"	"	June	21	1962	2 PM	June	19	1962	June	21	1962	S. D. of Tom F. Hall	"	103	500
"	"	"	"	American Heritage Life Ins. Co.	Aug	16	1962	2 PM	Aug	15	1962	Aug	17	1962	S. D. of W. E. Ford	"	103	585
"	"	"	"	State Mutual Life Assurance Co. of America	Dec	26	1962	2 PM	Dec	17	1962	Dec	26	1962	S. D. of Annie Marie Harris	"	105	166

This Index approved and adopted for use in the Counties of Georgia pursuant to the Act approved August 8, 1916, providing for uniform records throughout the State.

Filing Docket and General Index to Realty Deeds and Mortgages—GRANTORS

Refer to SUB-INDEX in front portion of Book for Alphabetical Arrangement and Page Reference to Names in this Index

Cott Patented Index Systems.
Manufactured by Geo. D. Barnard Sta. Co., St. Louis, Mo.

GRANTORS FAMILY NAMES	GIVEN NAMES ABCDEFGH	GIVEN NAMES IJKLMNO	GIVEN NAMES PQRSTUVWXYZ	GRANTEES	DATE OF FILING				DATE OF INSTRUMENT			DATE OF RECORD			LOCATION OF PROPERTY OR OTHER DESCRIPTION	KIND OF INST'MT	BOOK	PAGE
					MONTH	DAY	YEAR	HR. M.	MONTH	DAY	YEAR	MONTH	DAY	YEAR				
Adrian Finance Corporation				State Mutual Life Assurance Co. of America	Dec.	26	1962	A.M.	Dec.	17	1962	Dec.	26	1962	S.D. of Thomas J. Hendrix	105	167	
"	"	"	"	" " " " " "	"	"	"	"	"	"	"	"	27	"	S.D. of Isaac + Willie Mae Jones	"	168	
"	"	"	"	" " " " " "	"	"	"	"	"	"	"	"	"	"	S.D. of Frank Shepherd, Jr.	"	168	
"	"	"	"	" " " " " "	"	"	"	"	"	"	"	"	"	"	S.D. of Woodrow Darity	"	169	
"	"	"	"	" " " " " "	"	"	"	"	"	"	"	"	"	"	S.D. of Charles H. Snow	"	169	
"	"	"	"	" " " " " "	"	"	"	"	"	"	"	"	"	"	S.D. of Vaird Lee Prosser	"	170	
"	"	"	"	" " " " " "	"	"	"	"	"	"	"	"	"	"	S.D. of Leri Neal et al.	"	170	
"	"	"	"	Imp. Atlantic Title Insurance Co.	Mar.	28	1963	A.M.	Mar.	27	1963	Mar.	29	1963	S.D. of Brown Jones et al.	"	105 335	
"	"	"	"	State Mutual Life Assurance Co. of America	May	21	1963	A.M.	Apr.	23	1963	May	21	1963	S.D. of Emmett B. Smith	"	105 423	
"	"	"	"	State Mutual Life Assurance Co. of America	Mar.	19	1964	A.M.	Feb.	20	1964	Mar.	19	1964	S.D. of Herbert L. Ford	"	108 277	
"	"	"	"	" " " " " "	May	12	1964	A.M.	Apr.	29	1964	May	12	1964	S.D. of Brown Jones, et al.	"	108 359	
"	"	"	"	" " " " " "	"	"	"	"	Apr.	30	1964	"	"	"	S.D. of Ora Lee Solomon	"	108 359-60	
"	"	"	"	" " " " " "	"	"	"	"	"	"	"	"	"	"	S.D. of Primmus Simmons	"	108 360	
"	"	"	"	" " " " " "	July	21	1964	A.M.	July	17	1964	July	21	1964	S.D. of Eugene M. Biggin	"	108 462	
"	"	"	"	" " " " " "	May	21	1965	A.M.	May	18	1965	May	21	1965	S.D. of Ernest S. Chaetain, et al.	"	109 370-71	
"	"	"	"	Ernest Howell	Aug.	3	1965	A.M.	July	15	1965	Aug.	5	1965	1/2 Acre in 327th (Dorinton) S. W. Dist.	WD	109 466	

This Index approved and adopted for use in the Counties of Georgia pursuant to the Act approved August 8, 1916, providing for uniform records throughout the State.

Filing Docket and General Index to Realty Deeds and Mortgages—GRANTORS

Cott Patented Index Systems.
Manufactured by Geo. D. Barnard Sta. Co., St. Louis, Mo.

Refer to SUB-INDEX in front portion of Book for Alphabetical Arrangement and Page Reference to Names in this Index

GRANTORS FAMILY NAMES	GIVEN NAMES ABCDEFGHIJ	GIVEN NAMES JKLMNO	GIVEN NAMES PQRSTUVWXYZ	GRANTEES	DATE OF FILING				DATE OF INSTRUMENT			DATE OF RECORD			LOCATION OF PROPERTY OR OTHER DESCRIPTION	KIND OF INST'MT	BOOK	PAGE
					MONTH	DAY	YEAR	HR. M.	MONTH	DAY	YEAR	MONTH	DAY	YEAR				
Adrian Finance Corp.				State Mutual Life Assurance Co. of America	Sept.	14	1965	A.M.	Sept.	8	1965	Sept.	14	1965	SD of Pete + Ola Mae Moore	Assignment	109	527
"	"	"	"	" " " " "	"	"	"	"	"	"	"	"	"	"	SD of Oathen Lee Prosser	"	109	528
"	"	"	"	Investors Syndicate Credit Corp.	Nov.	13	1965	A.M.	Sept.	17	1965	Nov.	15	1965	SD of Herbert L. Wood	"	110	54
"	"	"	"	" " " " "	"	"	"	"	"	"	"	"	"	"	SD of Marion B. Horneby, et al.	"	110	54-55
"	"	"	"	State Mutual Life Assurance Co. of America	Dec.	3	1965	A.M.	Dec.	1	1965	Dec.	3	1965	SD of Earnest G. Chestnut, et al.	"	110	86
"	"	"	"	State Mutual Life Assurance Co. of America	Jan.	8	1966	A.M.	Jan.	7	1966	Jan.	12	1966	SD of Charlie Steele, Jr.	"	110	15057
"	"	"	"	Bud Cummings	Jan.	29	1966	A.M.	Dec.	14	1965	Feb.	2	1966	1/2 acre in 327th (Dunwoody) S.W. 1/4	W.D.	110	221
"	"	"	"	State Mutual Life Assurance Co. of America	Feb.	2	1966	A.M.	Feb.	1	1966	Feb.	3	1966	SD of Cass Jones	Assignment	110	225-6
"	"	"	"	State Mutual Life Assurance Co. of America	Apr.	5	1966	A.M.	Apr.	4	1966	Apr.	7	1966	SD of Bud Cummings	"	110	347
"	"	"	"	James E. Howell	June	24	1966	A.M.	May	5	1966	June	27	1966	Lot in Gordon	W.D.	110	561
"	"	"	"	Joe D. Champer	Jan.	20	1967	A.M.	Jan.	3	1967	Jan.	20	1967	Tract in Gordon	W.D.	111	604
"	"	"	"	State Mutual Life Assurance Co. of America	June	30	1967	A.M.	June	28	1967	June	30	1967	Security deed of Bud Cummings	Assignment	112	543
"	"	"	"	Jimmy W. Wood, Jr.	Jan.	26	1968	A.M.	Jan.	9	1968	Jan.	26	1968	Tract in Gordon	W.D.	114	56
"	"	"	"	Freight Sulphur Co.	Jan.	29	1968	P.M.	Jan.	26	1968	Jan.	29	1968	Tract in Gordon	W.D.	114	67-8
"	"	"	"	Ed Credit Corp.	May	9	1968	A.M.	May	27	1968	May	9	1968	SD of Emmett B. Smith	Assignment	114	568
"	"	"	"	" " " "	"	"	"	"	"	"	"	"	"	"	SD of Turner Lee Harris	"	114	569

Filing Docket and General Index to Realty Deeds and Mortgages—GRANTORS

Refer to SUB-INDEX in front portion of Book for Alphabetical Arrangement and Page Reference to Names in this Index

Cott Patented Index Systems.
Manufactured by Geo. D. Barnard Sta. Co., St. Louis, Mo.

111

GRANTORS FAMILY NAMES	GIVEN NAMES ABCDEFGHIJ	GIVEN NAMES KLMNO	GIVEN NAMES PQRSTUVWXYZ	GRANTEES	DATE OF FILING				DATE OF INSTRUMENT			DATE OF RECORD			LOCATION OF PROPERTY OR OTHER DESCRIPTION	KIND OF INST'MT	BOOK	PAGE
					MONTH	DAY	YEAR	HR. M.	MONTH	DAY	YEAR	MONTH	DAY	YEAR				
Adrian Finance Corp.				SS Credit Corp.	May	9	1968	9	May	29	1968	May	9	1968	LS of Ira Lee Solomon	Tran	114	573
"	"	"		"	"	"	"	"	"	"	"	"	"	"	LS of John B. Phillips, et. al.	"	114	572
"	"	"		"	"	"	"	"	"	"	"	"	"	"	LS of Franklin Eugene Moore, et. al.	"	114	523
"	"	"		"	"	"	"	"	"	"	"	"	"	"	LS of James Lee Caronell	"	114	576
"	"	"		"	"	"	"	"	"	"	"	"	"	"	LS of Jimmy W. Wood, Jr.	"	114	578
"	"	"		Jimmy W. Wood	Mar	12	1976	am	Mar	11	1976	Mar	12	1976	tract. City of Garden	Tran	138	403

Filing Docket and General Index to Realty Deeds and Mortgages—GRANTORS

Refer to SUB-INDEX in front portion of Book for Alphabetical Arrangement and Page Reference to Names in this Index

Cott Patented Index Systems.
Manufactured by Geo. D. Barnard Sta. Co., St. Louis, Mo.

113

GRANTORS FAMILY NAMES	GIVEN NAMES ABCDEFGHIJ	GIVEN NAMES JKLMNO	GIVEN NAMES PQRSTUVWXYZ	GRANTEES	DATE OF FILING				DATE OF INSTRUMENT			DATE OF RECORD			LOCATION OF PROPERTY OR OTHER DESCRIPTION	KIND OF INST'MT	BOOK	PAGE
					MONTH	DAY	YEAR	HR. M.	MONTH	DAY	YEAR	MONTH	DAY	YEAR				
ashfield	Nina E.			F. Jemmyson car	apr	2	1960	3	Mar	31	1960	apr	8	1960	1 acre 4th land dist	WD	101	233-2
"	Nina E.			F. Jemmyson car	"	"	"	"	"	"	"	"	"	"	1 acre 4th land dist	WD	101	233-4
"	Thad F.			Carlton Lavender	aug	2	1968	9	July	24	1968	aug	2	1968	25.5 acres 4th land dist	WD	115	248

Filing Docket and General Index to Realty Deeds and Mortgages—GRANTORS

Refer to SUB-INDEX in front portion of Book for Alphabetical Arrangement and Page Reference to Names in this Index

Cott Patented Index Systems.
Manufactured by Geo. D. Barnard Sta. Co., St. Louis, Mo.

115

GRANTORS <small>FAMILY NAMES</small>	GIVEN NAMES <small>ABCDEFGH</small>	GIVEN NAMES <small>IJKLMNO</small>	GIVEN NAMES <small>PQRSTUVWXYZ</small>	GRANTEES	DATE OF FILING				DATE OF INSTRUMENT			DATE OF RECORD			LOCATION OF PROPERTY OR OTHER DESCRIPTION	KIND OF INST'MT	BOOK	PAGE
					MONTH	DAY	YEAR	HR. M.	MONTH	DAY	YEAR	MONTH	DAY	YEAR				
Aultman	J. B.			London Bards	9	May	31	1960		May	26	1960	May	31	1960	Lot 35 ⁶⁶ full block on Gordon St. 100-96		
	F. B.			E. G. Brennan	9	Aug.	17	1961	A.M.	Apr.	27	1961	Aug.	17	1961		Lot in Gordon	WA

Filing Docket and General Index to Realty Deeds and Mortgages—GRANTORS

Cott Patented Index Systems.
Manufactured by Geo. D. Barnard Sta. Co., St. Louis, Mo.

Refer to SUB-INDEX in front portion of Book for Alphabetical Arrangement and Page Reference to Names in this Index

GRANTORS <small>FAMILY NAMES</small>	GIVEN NAMES <small>ABCDEFGHIH</small>	GIVEN NAMES <small>IJKLMNO</small>	GIVEN NAMES <small>PQRSTUVWXYZ</small>	GRANTEES	DATE OF FILING				DATE OF INSTRUMENT			DATE OF RECORD			LOCATION OF PROPERTY OR OTHER DESCRIPTION	KIND OF INST'MT	BOOK	PAGE
					MONTH	DAY	YEAR	HR. M.	MONTH	DAY	YEAR	MONTH	DAY	YEAR				

Filing Docket and General Index to Realty Deeds and Mortgages—GRANTORS

Refer to SUB-INDEX in front portion of Book for Alphabetical Arrangement and Page Reference to Names in this Index

Cott Patented Index Systems.
Manufactured by Geo. D. Barnard Sta. Co., St. Louis, Mo.

117

GRANTORS FAMILY NAMES	GIVEN NAMES ABCDEFGHIJ	GIVEN NAMES JKLMNO	GIVEN NAMES PQRSTUVWXYZ	GRANTEES	DATE OF FILING				DATE OF INSTRUMENT			DATE OF RECORD			LOCATION OF PROPERTY OR OTHER DESCRIPTION	KIND OF INST'MT	BOOK	PAGE
					MONTH	DAY	YEAR	HR. M.	MONTH	DAY	YEAR	MONTH	DAY	YEAR				
<i>American</i>	<i>Title Insurance</i>	<i>co.</i>		<i>South Atlantic Title Ins Co</i>	<i>Sept</i>	<i>29</i>	<i>1960</i>	<i>9</i>	<i>Sept</i>	<i>26</i>	<i>1960</i>	<i>Sept</i>	<i>30</i>	<i>1960</i>	<i>of water & sewer</i>	<i>Final</i>	<i>101</i>	<i>411-2</i>
<i>"</i>	<i>"</i>	<i>"</i>	<i>"</i>	<i>" " " "</i>	<i>"</i>	<i>"</i>	<i>"</i>	<i>"</i>	<i>"</i>	<i>"</i>	<i>"</i>	<i>"</i>	<i>"</i>	<i>"</i>	<i>of a. e. cabinet of</i>	<i>"</i>	<i>101</i>	<i>412</i>
<i>"</i>	<i>"</i>	<i>"</i>	<i>"</i>	<i>" " " "</i>	<i>"</i>	<i>"</i>	<i>"</i>	<i>"</i>	<i>"</i>	<i>"</i>	<i>"</i>	<i>"</i>	<i>"</i>	<i>"</i>	<i>of work shipped by</i>	<i>"</i>	<i>101</i>	<i>412-3</i>
<i>"</i>	<i>"</i>	<i>"</i>	<i>"</i>	<i>" " " "</i>	<i>"</i>	<i>"</i>	<i>"</i>	<i>"</i>	<i>"</i>	<i>"</i>	<i>"</i>	<i>"</i>	<i>"</i>	<i>"</i>	<i>of Walter T. Wood et al</i>	<i>"</i>	<i>101</i>	<i>413</i>

Filing Docket and General Index to Realty Deeds and Mortgages — GRANTORS

REG. U. S. PAT. OFFICE *Cott* County Indexes Since 1888
An Identifying Trade Mark

Open at Proper Tab according to First Letter or Letters of Name and refer to Buff Sub-Index sheet for page reference.

COTT FAMILY NAME INDEX No. 1-SPLIT © 1948
Made By The Cott Index Company, Columbus, Ohio
Mfg. Cott Patent Index Systems

(119)

GRANTORS FAMILY NAMES	GIVEN NAMES ABCDEFGH	GIVEN NAMES IJKLMNO	GIVEN NAMES PQRSTUVWXYZ	GRANTEES	DATE OF FILING				DATE OF INSTRUMENT			DATE OF RECORD			LOCATION OF PROPERTY OR OTHER DESCRIPTION	KIND OF INST.	BOOK	PAGE
					Month	Day	Year	Hr. M.	Month	Day	Year	Month	Day	Year				
Adside,	Mamie Jean	etal		Cora Mae Adside	Aug	26	1981	4 pm	Aug	19	1981	Aug	26	1981	Lot #15 - (Goodmiller Property) City of Gordon	D	158	703
"	Betty Lavette	etal		" " "	"	"	"	"	"	"	"	"	"	"	"	"	"	"
"	Curtis			Shi Tri-County Electric Membership Corp., A Corp.	Aug	31	1981	9 am	Aug	27	1981	Aug	31	1981	Right of way	Passover	158	721
"	Cora Mae			Southland Contractors	Sept	22	1981	9 am	Aug	29	1981	Sept	22	1981	Lot #15, City of Gordon	5/10/85	102	104
"	Jesse G.			First Family Financial Service, Inc. of Georgia	Oct	29	1984	5 pm	Oct	24	1984	Oct	31	1984	Lot #15, (Goodmiller Prop) City of Gordon	5/10/85	113	115
"	Cora Mae			Landbank Equity Corp.	Apr	26	1985	9 am	Apr	15	1985	Apr	29	1985	Lot #15, (Goodmiller Property) City of Gordon	D	172	43
"	Curtis + Lwendalyn S.			Allstate Mortg. Corp. of Illinois	Oct	2	1986	9 am	May	31	1986	Oct	11	1986	Lot - City of Gordon	D	171	265
"	Lucille (aka Jessie G.)			Dr. Power Company	Oct	5	1987	9 am	Sept	28	1987	Oct	9	1987	Right of way	East	181	707
"	Jesse G.			First Family Financial Services of Ga., Inc	Aug	3	1988	1:15 pm	Aug	3	1988	Aug	4	1988	Tract - City of Gordon	D	185	93-95
"	Cora (aka)			Atlantic Corporate Enterprises, Inc.	Mar	3	1989	9 am	Oct	18	1988	Mar	13	1989	Lot #15, Goodmiller Property	D	188	362-363
"	Jesse G.			First Family Financial Services of Ga., Inc	Nov	10	1989	11:15 am	Nov	10	1989	Nov	13	1989	Lot - City of Gordon	D	192	46-48

Filing Docket and General Index to Realty Deeds and Mortgages—GRANTORS

Refer to SUB-INDEX in front portion of Book for Alphabetical Arrangement and Page Reference to Names in this Index

Cott Patented Index Systems.
Manufactured by Geo. D. Barnard Sta. Co., St. Louis, Mo.

121

GRANTORS FAMILY NAMES	GIVEN NAMES ABCDEFGHIH	GIVEN NAMES IJKLMNO	GIVEN NAMES PQRSTUVWXYZ	GRANTEES	DATE OF FILING				DATE OF INSTRUMENT			DATE OF RECORD			LOCATION OF PROPERTY OR OTHER DESCRIPTION	KIND OF INST'MT	BOOK	PAGE
					MONTH	DAY	YEAR	HR. M.	MONTH	DAY	YEAR	MONTH	DAY	YEAR				
American Contractors, Inc.				North American Acetylene Corp.	Dec	2	1960	9 A.M.	Nov	30	1960	Dec	2	1960	West P. S. of Isla Austin and Fannie Austin 1/4 acre in Nagrostrom	Mortgage	101	458-9

Filing Docket and General Index to Realty Deeds and Mortgages—GRANTORS

Refer to SUB-INDEX in front portion of Book for Alphabetical Arrangement and Page Reference to Names in this Index

Cott Patented Index Systems.
Manufactured by Geo. D. Barnard Sta. Co., St. Louis, Mo.

123

GRANTORS FAMILY NAMES	GIVEN NAMES ABCDEFGHIJ	GIVEN NAMES IJKLMNO	GIVEN NAMES PQRSTUVWXYZ	GRANTEES	DATE OF FILING				DATE OF INSTRUMENT			DATE OF RECORD			LOCATION OF PROPERTY OR OTHER DESCRIPTION	KIND OF INST' MT	BOOK	PAGE
					MONTH	DAY	YEAR	HR. M.	MONTH	DAY	YEAR	MONTH	DAY	YEAR				
Allentown Warehouse Company, Inc.				George S. Gray	Jan	10	1961	9 A.M.	Dec	20	1960	Jan	10	1961	Tract in 353rd S.W. District	Quitclaim Deed	151	522-23
"	"	"	"	Town of Allentown	Mar	21	1965	9 A.M.	Mar	22	1965	Apr	1	1965	Tract in Town of Allentown	WR	109	279
"	"	"	"	" " "	May	26	1965	9 A.M.	May	22	1965	May	26	1965	" " " "	Lease	109	382-3-4
Allentown Warehouse, Inc.				Citizen & Southern Bank of Berlin	June	29	1966	9 A.M.	June	27	1966	June	29	1966	Tract in 23rd Ward Dist. 15A 1971	WR	110	583-4
"	"	"	"	Georgia Power Co.	Jan	25	1973	9 A.M.	Jan	24	1973	Jan	25	1973	Right-of-way	WR	127	129
"	"	"	"	Harry M. Nobles	Oct	29	1981	9 A.M.	Oct	23	1981	Oct	29	1981	2 Tracts - Town of Allentown	WR	159	295
"	"	"	"	The Town of Allentown Co.	July	28	1982	4 P.M.	July	23	1982	July	28	1982	2 Tracts - Town of Allentown	WR	162	210-211
"	"	"	"	The Town of Allentown Co.	July	28	1982	4 P.M.	July	23	1982	July	23	1982	Tract - Town of Allentown	WR	162	212

Filing Docket and General Index to Realty Deeds and Mortgages—GRANTORS

Refer to SUB-INDEX in front portion of Book for Alphabetical Arrangement and Page Reference to Names in this Index

Cott Patented Index Systems.
Manufactured by Geo. D. Barnard Sta. Co., St. Louis, Mo.

125

GRANTORS FAMILY NAMES	GIVEN NAMES ABCDEFGHIJ	GIVEN NAMES JKLMNO	GIVEN NAMES PQRSTUVWXYZ	GRANTEES	DATE OF FILING				DATE OF INSTRUMENT			DATE OF RECORD			LOCATION OF PROPERTY OR OTHER DESCRIPTION	KIND OF INST'MT	BOOK	PAGE
					MONTH	DAY	YEAR	HR. M.	MONTH	DAY	YEAR	MONTH	DAY	YEAR				
									5									
				Automobile Financing Inc.	June	5	1961	P.M.	May	15	1961	June	6	1961	L.S. of Aubrey Criswell	Transfer	103	59-60
..	July	16	1962	P.M.	June	19	1962	July	18	1962	D.P.S. of Betty D. Hostette et al.	..	103	522-23
..	July	21	1962	A.M.	June	18	1962	July	27	1962	D.P.S. of Mrs. Ruby S. Day	..	103	541-2
..	Aug	22	1962	A.M.	June	8	1962	Aug	22	1962	D.P.S. of Frank Allen et al.	..	103	587-8

Filing Docket and General Index to Realty Deeds and Mortgages—GRANTORS

Refer to SUB-INDEX in front portion of Book for Alphabetical Arrangement and Page Reference to Names in this Index

Cott Patented Index Systems.
Manufactured by Geo. D. Barnard Sta. Co., St. Louis, Mo.

127

GRANTORS FAMILY NAMES	GIVEN NAMES ABCDEFGHIH	GIVEN NAMES IJKLMNO	GIVEN NAMES PQRSTUWXYZ	GRANTEES	DATE OF FILING				DATE OF INSTRUMENT			DATE OF RECORD			LOCATION OF PROPERTY OR OTHER DESCRIPTION	KIND OF INST'MT	BOOK	PAGE
					MONTH	DAY	YEAR	HR. M.	MONTH	DAY	YEAR	MONTH	DAY	YEAR				
								9										
				Modern Home Finance Co.	Oct.	9	1961	A.M.	Jul.	28	1961	Oct.	9	1961	S. of Melton Austin + Marie Austin	Assignment	103	190-91
"	"	"	"	Mrs. Ruth Knight	Oct.	19	1964	A.M.	Oct.	12	1964	Oct.	20	1964	7.08 acres in Turkey Creek Co. Tr. District	G.D.	109	13
"	"	"	"	Commercial Acceptance Corp.	Jan.	4	1968	A.M.	Dec.	28	1967	Jan.	4	1968	S. of Leo Keel	Assignment	113	612
"	"	"	"	" " "	May	9	1968	A.M.	Apr.	30	1968	May	9	1968	S. of Carl E. Blodsworth	"	114	564
"	"	"	"	" " "	"	"	"	"	"	"	"	"	"	"	S. of Charlie Miller, Jr.	"	114	566

Filing Docket and General Index to Realty Deeds and Mortgages—GRANTORS

Refer to SUB-INDEX in front portion of Book for Alphabetical Arrangement and Page Reference to Names in this Index

Cott Patented Index Systems.
Manufactured by Geo. D. Barnard Sta. Co., St. Louis, Mo.

129

GRANTORS FAMILY NAMES	GIVEN NAMES ABCDEFGHIJ	GIVEN NAMES IJKLMNO	GIVEN NAMES PQRSTUVWXYZ	GRANTEES	DATE OF FILING				DATE OF INSTRUMENT			DATE OF RECORD			LOCATION OF PROPERTY OR OTHER DESCRIPTION	KIND OF INST'MT	BOOK	PAGE
					MONTH	DAY	YEAR	HR. M.	MONTH	DAY	YEAR	MONTH	DAY	YEAR				
									9									
				Shell Home Finance Corp	Dec.	12	1961	A.M.	Nov.	30	1961	Dec.	12	1961	L & G Harrison E. M. & Mrs. Mary M. M. & Mrs. Mary M. M.	103	259	
..	E. H. Montgomery	Nov.	18	1963	A.M.	Nov.	8	1963	Nov.	22	1963	1 acre in Fornsboro	108	87	
..	Ruthie Blaubeuships	Nov.	11	1966	A.M.	Nov.	9	1966	Nov.	14	1966	.96 acre in lot 89 in Highland Dist.	111	390	

Filing Docket and General Index to Realty Deeds and Mortgages—GRANTORS

Refer to SUB-INDEX in front portion of Book for Alphabetical Arrangement and Page Reference to Names in this Index

Cott Patented Index Systems.
Manufactured by Geo. D. Barnard Sta. Co., St. Louis, Mo.

GRANTORS FAMILY NAMES	GIVEN NAMES ABCDEFGHIJ	GIVEN NAMES KLMNO	GIVEN NAMES PQRSTUVWXYZ	GRANTEES	DATE OF FILING				DATE OF INSTRUMENT			DATE OF RECORD			LOCATION OF PROPERTY OR OTHER DESCRIPTION	KIND OF INST'MT	BOOK	PAGE	
					MONTH	DAY	YEAR	HR. M.	MONTH	DAY	YEAR	MONTH	DAY	YEAR					
American Heritage	Life Insurance Co.			Adrian Finance Corp.	Feb.	22	1962	A.M.	9	Feb.	5	1962	Feb.	22	1962	SD of Lennie J. Mison	Transfer	103	373
"	"	"	"	"	Apr.	27	1963	A.M.	9	Apr.	23	1963	May	1	1963	SD of Lennie J. Mison	"	105	394
"	"	"	"	"	Oct.	10	1963	A.M.	9	Oct.	1	1963	Oct.	14	1963	SD of H. E. Ford	"	108	17
"	"	"	"	United States Finance Co., Inc.	May	22	1964	P.M.	2	May	15	1964	May	22	1964	SD of Henry & Hattie Kate White	Transfer Assignment	108	375
"	"	"	"	"	"	"	"	"	"	"	"	"	"	"	"	SD of Quinn G. Williams	"	108	325
"	"	"	"	"	"	"	"	"	"	"	"	"	"	"	"	SD of Leo Brown	"	108	376
"	"	"	"	"	"	"	"	"	"	"	"	"	"	"	"	SD of Pure Lennie	"	108	376
"	"	"	"	"	"	"	"	"	"	"	"	"	"	"	"	SD of Shade Brown	"	108	377
"	"	"	"	"	Nov.	13	1964	A.M.	9	May	15	1964	Nov.	12	1964	SD of Lennie both	"	109	52

This Index approved and adopted for use in the Counties of Georgia pursuant to the Act approved August 8, 1916, providing for uniform records throughout the State.

Filing Docket and General Index to Realty Deeds and Mortgages—GRANTORS

Refer to SUB-INDEX in front portion of Book for Alphabetical Arrangement and Page Reference to Names in this Index

Cott Patented Index Systems.
Manufactured by Geo. D. Barnard Sta. Co., St. Louis, Mo.

(133)

GRANTORS <small>FAMILY NAMES</small>	GIVEN NAMES <small>ABCDEFGHIJ</small>	GIVEN NAMES <small>IJKLMNOP</small>	GIVEN NAMES <small>QRSTUVWXYZ</small>	GRANTEES	DATE OF FILING				DATE OF INSTRUMENT			DATE OF RECORD			LOCATION OF PROPERTY OR OTHER DESCRIPTION	KIND OF INST'MT	BOOK	PAGE		
					MONTH	DAY	YEAR	HR. M.	MONTH	DAY	YEAR	MONTH	DAY	YEAR						
<i>Allied Plumbing & Heating Company</i>				<i>Notan Credit Co.</i>				<i>9</i>						<i>Dec. 1 1962</i>	<i>Nov. 28 1962</i>	<i>Dec. 3 1962</i>	<i>LD of Louisiana Whipple</i>	<i>Transfer</i>	<i>105</i>	<i>120-21</i>

This Index approved and adopted for use in the Counties of Georgia pursuant to the Act approved August 8, 1916, providing for uniform records throughout the State.

Filing Docket and General Index to Realty Deeds and Mortgages—GRANTORS

Refer to SUB-INDEX in front portion of Book for Alphabetical Arrangement and Page Reference to Names in this Index

Cott Patented Index Systems. Owned and manufactured by Walker, Evans & Cogswell Co., Charleston, S. C.

GRANTORS FAMILY NAMES	GIVEN NAMES A B C D E F G H	GIVEN NAMES I J K L M N O	GIVEN NAMES P Q R S T U V W X Y Z	GRANTEES	DATE OF FILING				DATE OF INST'MT			DATE OF RECORD			LOCATION OF PROPERTY OR OTHER DESCRIPTION	Kind of Inst'mt	Book	Page
					Month	Day	Year	Hour M	Month	Day	Year	Month	Day	Year				
				A + G Finance Co.	Mar.	28	1963	9 C.M.	Mar.	25	1963	Mar.	29	1963	S. & S. 7 Lev Deal	Assignment	105	325-6

Filing Docket and General Index to Realty Deeds and Mortgages—GRANTORS

This Index approved and adopted for use in the Counties of Georgia pursuant to the Act approved August 8, 1916, providing for uniform records throughout the State.

Refer to SUB-INDEX in front portion of Book for Alphabetical Arrangement and Page Reference to Names in this Index

Cott Patented Index Systems. Owned and manufactured by Walker, Evans & Cogswell Co., Charleston, S. C.

GRANTORS FAMILY NAMES	GIVEN NAMES ABCDEFGHIJ	GIVEN NAMES IJKLMNO	GIVEN NAMES PQRSTUVWXYZ	GRANTEES	DATE OF FILING				DATE OF INST'MT			DATE OF RECORD			LOCATION OF PROPERTY OR OTHER DESCRIPTION	Kind of Inst'mt	Book	Page
					Month	Day	Year	Hour M	Month	Day	Year	Month	Day	Year				
Administrator of Veterans Affairs				Liberty National Life Ins. Co.	May	11	1963	9:00	Apr	25	1963	May	11	1963	SD of William J. Proctor, Jr.	Assignment	105	411
"	"	"	"	"	"	"	"	"	"	"	"	"	"	"	SD of Marvin B. Wilson	"	"	"
"	"	"	"	William J. Bloodworth et al	July	26	1969	9	July	14	1969	July	26	1969	2 cover 331-st dist. D m.	WEL	117	615-1
"	"	"	"	Dorcas R. Bloodworth et al	"	"	"	"	"	"	"	"	"	"	"	"	"	"
"	"	"	"	First Federal Savings & Loan Assn Corp.	Jan	28	1971	9	Jan	25	1971	Jan	28	1971	SD of William J. Bloodworth et al	Assignment	121	475
"	"	"	"	National Home Acceptance	Nov	1	1973	9	Feb	8	1973	Mar	1	1973	Agent: S.D. Darrell E. Johnson	WEL	137	350
"	"	"	"	Silly B. Beckerson	May	17	1973	9	May	7	1973	May	17	1973	Lat in Danville	SMB	128	25-26
"	"	"	"	J. J. Sumnerford	May	17	1973	9	June	24	1969	May	17	1973	Divided property	PA	128	31-32
"	"	"	"	Dianne C. Taylor	Dec	12	1986	5	Dec	8	1986	Dec	16	1986	tract - City of Mableton	Special	WD	178 231
"	"	"	"	Willie B. Bleasoe	Apr	27	1987	9	Apr	20	1987	Apr	28	1987	331st tract - City of Mableton	Special	WD	179 780
"	"	"	"	National Mortgage Company	Sept	3	1987	9	July	14	1987	Sept	3	1987	SD of Willie B. Bleasoe	WMD	181	511

This Index approved and adopted for use in the Counties of Georgia pursuant to the Act approved August 8, 1916, providing for uniform records throughout the State.

Filing Docket and General Index to Realty Deeds and Mortgages—GRANTORS

Refer to SUB-INDEX in front portion of Book for Alphabetical Arrangement and Page Reference to Names in this Index

Cott Patented Index Systems. Owned and manufactured by Walker, Evans & Cogswell Co., Charleston, S. C.

141

GRANTORS FAMILY NAMES	GIVEN NAMES A B C D E F G H	GIVEN NAMES I J K L M N O	GIVEN NAMES P Q R S T U V W X Y Z	GRANTEES	DATE OF FILING				DATE OF INST'MT			DATE OF RECORD			LOCATION OF PROPERTY OR OTHER DESCRIPTION	Kind of Inst'mt	Book	Page
					Month	Day	Year	Hour M	Month	Day	Year	Month	Day	Year				
				Atlas Building of Selma, Inc.	Aug.	28	1963	9 A.M.	June	22	1963	Aug.	28	1963	L. R. Frost & Robinson et al.	Transfer	105	548-9

Filing Docket and General Index to Realty Deeds and Mortgages—GRANTORS

Refer to SUB-INDEX in front portion of Book for Alphabetical Arrangement and Page Reference to Names in this Index

Cott Patented Index Systems.
Manufactured by Geo. D. Barnard Sta. Co., St. Louis, Mo.

142

GRANTORS FAMILY NAMES	GIVEN NAMES ABCDEFGH	GIVEN NAMES IJKLMNO	GIVEN NAMES PQRSTUVWXYZ	GRANTEES	DATE OF FILING				DATE OF INSTRUMENT			DATE OF RECORD			LOCATION OF PROPERTY OR OTHER DESCRIPTION	KIND OF INST'MT	BOOK	PAGE
					MONTH	DAY	YEAR	HR. M.	MONTH	DAY	YEAR	MONTH	DAY	YEAR				
<i>Allstate Homes, Inc.</i>				<i>United States Finance Co.</i>	<i>Feb.</i>	<i>20</i>	<i>1964</i>	<i>9</i> <i>A.M.</i>	<i>Dec.</i>	<i>3</i>	<i>1963</i>	<i>Feb.</i>	<i>21</i>	<i>1964</i>	<i>SD of G. V. Hill, et. al</i>	<i>Deed</i>	<i>108</i>	<i>242</i>
<i>"</i>	<i>"</i>			<i>" " " "</i>	<i>Aug.</i>	<i>24</i>	<i>1964</i>	<i>9</i> <i>A.M.</i>	<i>Aug.</i>	<i>27</i>	<i>1964</i>	<i>Aug.</i>	<i>26</i>	<i>1964</i>	<i>SD of J. Carlton Williams</i>	<i>"</i>	<i>108</i>	<i>542-43</i>

Filing Docket and General Index to Realty Deeds and Mortgages—GRANTORS

Refer to SUB-INDEX in front portion of Book for Alphabetical Arrangement and Page Reference to Names in this Index

Cott Patented Index Systems.
Manufactured by Geo. D. Barnard Sta. Co., St. Louis, Mo.

149

GRANTORS FAMILY NAMES	GIVEN NAMES ABCDEFGH	GIVEN NAMES IJKLMNO	GIVEN NAMES PQRSTUVWXYZ	GRANTEES	DATE OF FILING				DATE OF INSTRUMENT			DATE OF RECORD			LOCATION OF PROPERTY OR OTHER DESCRIPTION	KIND OF INST'MT	BOOK	PAGE
					MONTH	DAY	YEAR	HR. M.	MONTH	DAY	YEAR	MONTH	DAY	YEAR				
<i>Bank & Finance Company</i>				<i>Associated Discount Corp.</i>	<i>Apr.</i>	<i>28</i>	<i>1964</i>	<i>9 A.M.</i>	<i>Apr.</i>	<i>5</i>	<i>1964</i>	<i>Apr.</i>	<i>28</i>	<i>1964</i>	<i>LD of Leo Deal</i>	<i>Deed</i>	<i>108</i>	<i>331-32</i>
<i>" " " "</i>	<i>" " " "</i>			<i>" " " "</i>	<i>Sept.</i>	<i>9</i>	<i>1964</i>	<i>2 P.M.</i>	<i>Aug.</i>	<i>25</i>	<i>1964</i>	<i>Sept.</i>	<i>9</i>	<i>1964</i>	<i>LD of Charlie Miller, Jr.</i>	<i>"</i>	<i>108</i>	<i>565-6</i>
<i>" " " "</i>	<i>" " " "</i>			<i>" " " "</i>	<i>"</i>	<i>"</i>	<i>"</i>	<i>"</i>	<i>Aug.</i>	<i>20</i>	<i>1964</i>	<i>"</i>	<i>"</i>	<i>"</i>	<i>LD of Carl E. Bloodworth</i>	<i>"</i>	<i>108</i>	<i>566</i>

Filing Docket and General Index to Realty Deeds and Mortgages—GRANTORS

Refer to SUB-INDEX in front portion of Book for Alphabetical Arrangement and Page Reference to Names in this Index

Cott Patented Index Systems.
Manufactured by Geo. D. Barnard Sta. Co., St. Louis, Mo.

GRANTORS FAMILY NAMES	GIVEN NAMES ABCDEFGHIJ	GIVEN NAMES IJKLMNO	GIVEN NAMES PQRSTUVWXYZ	GRANTEES	DATE OF FILING				DATE OF INSTRUMENT			DATE OF RECORD			LOCATION OF PROPERTY OR OTHER DESCRIPTION	KIND OF INST'MT	BOOK	PAGE
					MONTH	DAY	YEAR	HR. M.	MONTH	DAY	YEAR	MONTH	DAY	YEAR				
Adrian Housing Corporation				A & B Finance Co.	May	16	1964	9 A.M.	May	15	1964	May	19	1964	LD of Carl E. Blomquist	108	366	
"	"	"	"	" " " "	June	6	1964	9 A.M.	June	5	1964	June	6	1964	LD of Charlie Miller, Jr.	"	108	407
"	"	"	"	Commercial Acceptance Corp	Apr	12	1966	am	Apr	11	1966	Apr	12	1966	of Owen Hunt & Co	"	110	359
"	"	"	"	Chaparral Finance Co	June	1	1966	am	May	31	1966	June	1	1966	of Forest Butte	"	110	494
"	"	"	"	" " " "	Mar.	6	1968	9 A.M.	Jan	15	1968	Mar.	6	1968	LD of J. B. Young	"	114	202
"	"	"	"	" " " "	May	2	1968	9 A.M.	Apr	1	1968	May	2	1968	LD of Johnnie Ridgeway, et al.	"	114	552
"	"	"	"	Jerry Landers, et al	July	10	1968	am	Mar	29	1968	July	10	1968	1/2 acre 4th land west	100	115	99
"	"	"	"	Jessie Ponder	"	"	"	"	"	"	"	"	"	"	"	"	"	"
"	"	"	"	Chaparral Finance Co	July	30	1968	am	June	28	1968	July	30	1968	LD of Jerry Salomon et al	100	115	221
"	"	"	"	Chaparral Finance Co	"	"	"	"	"	"	"	"	"	"	LD of Rufus Lee Powell, Jr	"	115	222
"	"	"	"	J. D. S. Home Corp.	Jan	15	1969	am	Dec	31	1968	Jan	15	1969	of Freddie Ransley	"	116	377
"	"	"	"	J. D. S. Home Corp.	Mar	12	1969	am	Feb	28	1969	Mar	12	1969	of Frank E. Smith et al	"	116	584
"	"	"	"	J. D. S. Home Corp.	July	16	1969	am	June	30	1969	July	10	1969	of Marina Douglas	"	117	567
"	"	"	"	J. D. S. Home Corp.	Sept	9	1969	am	Aug	29	1969	Sept	9	1969	of Maurine D. Hilton	"	118	164
"	"	"	"	Chaparral Finance Co	June	10	1970	am	May	1	1970	June	10	1970	of James Emily Brown	"	120	158
"	"	"	"	" " " "	June	10	1970	am	May	1	1970	June	10	1970	of Ethel & Bernice Bryant	"	120	159
"	"	"	"	" " " "	June	10	1970	am	May	1	1970	June	10	1970	of Clifford Hall	"	120	160

Filing Docket and General Index to Realty Deeds and Mortgages—GRANTORS

148

Refer to SUB-INDEX in front portion of Book for Alphabetical Arrangement and Page Reference to Names in this Index

Cott Patented Index Systems.
Manufactured by Geo. D. Barnard Sta. Co., St. Louis, Mo

GRANTORS FAMILY NAMES	GIVEN NAMES ABCDEFGHIJ	GIVEN NAMES KLMNO	GIVEN NAMES PQRSTUVWXYZ	GRANTEES	DATE OF FILING				DATE OF INSTRUMENT			DATE OF RECORD			LOCATION OF PROPERTY OR OTHER DESCRIPTION	KIND OF INST'NT	BOOK	PAGE
					MONTH	DAY	YEAR	HR. M.	MONTH	DAY	YEAR	MONTH	DAY	YEAR				
Adrian Housing Corporation				Choopee Finney Corp	Aug	29	1970	9	June	30	1970	Aug	29	1970	SW, corner, Brookworth	WCD	120	508
"	"	"	"	Joan Johnson et al	Oct.	12	1970	11:15	Oct.	10	1970	Oct.	12	1970	Lat 327th West - 5m.	WCD	121	20
"	"	"	"	addie Johnson et al	"	"	"	"	"	"	"	"	"	"	"	"	"	"
"	"	"	"	James Howell	Jan.	15	1971	10	Jan	14	1971	Jan	15	1971	Lat 327th West - 5m.	WCD	121	377
"	"	"	"	Chet D. Epton	Jan.	22	1971	4	Jan.	22	1971	Jan.	22	1971	Lat in Gordon	WCD	121	434
"	"	"	"	Wilbert Howell et al	Nov	3	1971	4	Nov.	3	1971	Nov	3	1971	Lat 327th West 5m - as full Rd.	WCD	123	457-8
"	"	"	"	Olmae T. Howell et al	"	"	"	"	"	"	"	"	"	"	"	"	"	"
"	"	"	"	Frank J. Flannery et al	Nov	3	1971	4	Nov.	3	1971	Nov	3	1971	Lat 327th West - 5m.	WCD	123	423-4
"	"	"	"	Janita C. Flannery et al	"	"	"	"	"	"	"	"	"	"	"	"	"	"
"	"	"	"	Marilyn Taylor	Jan.	25	1972	4	Jan.	25	1972	Jan.	25	1972	Lat in Fremont	WCD	124	220
"	"	"	"	Robert L. Walker et al	April	19	1972	10:30	April	19	1972	April	19	1972	Lat 327th West - 5m.	WCD	124	679
"	"	"	"	Christani T. Walker et al	"	"	"	"	"	"	"	"	"	"	"	"	"	"
"	"	"	"	Willie Coley et al	Apr.	21	1972	1:30	Apr.	21	1972	Apr	21	1972	Lat in Fremont	WCD	124	693
"	"	"	"	Bontine S. Coley et al	"	"	"	"	"	"	"	"	"	"	"	"	"	"
"	"	"	et al	Wilkinson County	Aug	10	1972	1	Dec	2	1972	Aug	10	1972	QR 7428	RWD	125	658
"	"	"	"	Artha Cooper	Oct.	11	1972	11:30	Sept	29	1972	Oct	16	1972	Lat - 327 th - 5m. West.	WCD	126	334
"	"	"	"	Louis + Shirley Mae Knight	May	2	1973	11:30	May	2	1973	May	2	1973	Lat - 327 th - 5m. West.	WCD	127	678

Filing Docket and General Index to Realty Deeds and Mortgages — GRANTORS

COTT FAMILY NAME INDEX No. 1-Split
Copyright 1933 A12259

Open at Proper Tab according to First Letter or Letters of
Name and refer to Buff Sub-Index sheet for page reference.

Made by The Cott Index Company, Columbus, Ohio
Foote & Davies, Inc., Atlanta, Georgia

(149)

GRANTORS FAMILY NAMES	GIVEN NAMES ABCDEFGHIJ	GIVEN NAMES KLMNO	GIVEN NAMES PQRSTUVWXYZ	GRANTEES	DATE OF FILING				DATE OF INSTRUMENT			DATE OF RECORD			LOCATION OF PROPERTY OR OTHER DESCRIPTION	KIND OF INST.	BOOK	PAGE
					Month	Day	Year	Hr. M.	Month	Day	Year	Month	Day	Year				
Adrian Housing Corp.				Salomon Newell, Jr et al	June	19	1973	2:30 Pm	June	12	1973	June	19	1973	tract A 327 ⁱⁿ th. B. m. Dist.	WD	128	191
"	"	"	"	Minnie D. Newell et al	"	"	"	"	"	"	"	"	"	"	"	"	"	"
"	"	"	"	James Whipple et al	Oct	1	1973	2:45 Pm	Sept	28	1973	Oct	1	1973	1/4 acre; City of Gordon	WD	128	726
"	"	"	"	Bernice H. Whipple	"	"	"	"	"	"	"	"	"	"	"	"	"	"
"	"	"	"	Ruby N. Jurey et al	Oct	1	1973	4:45 Pm	Sept	28	1973	Oct	1	1973	1/4 acre; City of Gordon Lot # 202	WD	128	731
"	"	"	"	Brenda F. Jurey et al	"	"	"	"	"	"	"	"	"	"	"	"	"	"
"	"	"	"	F. B. Hanes, Inc.	Nov	28	1973	9 Am	Nov	15	1973	Nov	28	1973	Deed & Lease. Part from Wynell S. Whipple	WD	129	302
"	"	"	"	F. B. S. Hanes, Inc.	Feb	6	1976	9 Am	Jan	19	1976	Feb	6	1976	DSB - Arnette B. & J. W. Davidson, Jr.	WD	138	134

Filing Docket and General Index to Realty Deeds and Mortgages—GRANTORS

Refer to SUB-INDEX in front portion of Book for Alphabetical Arrangement and Page Reference to Names in this Index

Cott Patented Index Systems.
Manufactured by Geo. D. Barnard Sta. Co., St. Louis, Mo.

151

GRANTORS FAMILY NAMES	GIVEN NAMES ABCDEFGHIJ	GIVEN NAMES KLMNOP	GIVEN NAMES QRSTUVWXYZ	GRANTEES	DATE OF FILING				DATE OF INSTRUMENT			DATE OF RECORD			LOCATION OF PROPERTY OR OTHER DESCRIPTION	KIND OF INST'MT	BOOK	PAGE
					MONTH	DAY	YEAR	HR. M.	MONTH	DAY	YEAR	MONTH	DAY	YEAR				
Ash	Mrs. Milton, et. al.			George F. Hatchel	June	4	1964	11 A.M.	May	29	1964	June	5	1964	1/2 undivided interest in tract in 3307 8. W. District	WB	108	405

Filing Docket and General Index to Realty Deeds and Mortgages—GRANTORS

Refer to SUB-INDEX in front portion of Book for Alphabetical Arrangement and Page Reference to Names in this Index

Cott Patented Index Systems.
Manufactured by Geo. D. Barnard Sta. Co., St. Louis, Mo.

153

GRANTORS FAMILY NAMES	GIVEN NAMES ABCDEFGHIH	GIVEN NAMES IJKLMNO	GIVEN NAMES PQRSTUVWXYZ	GRANTEES	DATE OF FILING				DATE OF INSTRUMENT			DATE OF RECORD			LOCATION OF PROPERTY OR OTHER DESCRIPTION	KIND OF INST'MT	BOOK	PAGE
					MONTH	DAY	YEAR	HR. M.	MONTH	DAY	YEAR	MONTH	DAY	YEAR				
				E. H. Montgomery	Aug	1	1964	9 A.M.	June	29	1964	Aug	3	1964	Lot in Gornusboro	JLD	108	478-9

Filing Docket and General Index to Realty Deeds and Mortgages—GRANTORS

155

Refer to SUB-INDEX in front portion of Book for Alphabetical Arrangement and Page Reference to Names in this Index

Cott Patented Index Systems.
Manufactured by Geo. D. Barnard Sta. Co., St. Louis, Mo.

GRANTORS FAMILY NAMES	GIVEN NAMES ABCDEFGHIJ	GIVEN NAMES IJKLMNO	GIVEN NAMES PQRSTUVWXYZ	GRANTEES	DATE OF FILING				DATE OF INSTRUMENT			DATE OF RECORD			LOCATION OF PROPERTY OR OTHER DESCRIPTION	KIND OF INST'MT	BOOK	PAGE
					MONTH	DAY	YEAR	HR. M.	MONTH	DAY	YEAR	MONTH	DAY	YEAR				
Atwell,	Dorothy D. & Dorothy J. George D. & Dorothy J.			William A., III + Carl Diane Gray William A., III + Carl Diane Gray	Apr.			8:50	Apr	10	1990	Apr	18	1990	1.49 ac; L&L 123; 23 ^d LD	WD	194	80
								8:50	Apr	10	1990	Apr	18	1990	2.17 acres - L&L 123, 23 ^d LD	WD	194	81

PB 15/19

Filing Docket and General Index to Realty Deeds and Mortgages—GRANTORS

Refer to SUB-INDEX in front portion of Book for Alphabetical Arrangement and Page Reference to Names in this Index

Cott Patented Index Systems.
Manufactured by Geo. D. Barnard Sta. Co., St. Louis, Mo.

157

GRANTORS FAMILY NAMES	GIVEN NAMES ABCDEFGHIH	GIVEN NAMES IJKLMNO	GIVEN NAMES PQRSTUVWXYZ	GRANTEES	DATE OF FILING				DATE OF INSTRUMENT			DATE OF RECORD			LOCATION OF PROPERTY OR OTHER DESCRIPTION	KIND OF INST'MT	BOOK	PAGE
					MONTH	DAY	YEAR	HR. M.	MONTH	DAY	YEAR	MONTH	DAY	YEAR				
<i>Amund</i>	<i>Carl A.</i>			<i>Mrs. Lucie Summer Owen</i>	<i>Oct</i>	<i>16</i>	<i>1965</i>	<i>12:30</i>	<i>Sept</i>	<i>24</i>	<i>1965</i>	<i>Oct</i>	<i>19</i>	<i>1965</i>	<i>1/2 acre in Golden</i>	<i>GBS</i>	<i>109</i>	<i>571-</i>

Filing Docket and General Index to Realty Deeds and Mortgages – GRANTORS

COTT FAMILY NAME INDEX No. 1-Split
Copyright 1938 A122559

 Open at Proper Tab according to First Letter or Letters of Name and refer to Buff Sub-Index sheet for page reference.

Made by The Cott Index Company, Columbus, Ohio
Foote & Davies, Inc., Atlanta, Georgia

(161)

GRANTORS FAMILY NAMES	GIVEN NAMES ABCDEFGHIJ	GIVEN NAMES KLMNO	GIVEN NAMES PQRSTUVWXYZ	GRANTEES	DATE OF FILING				DATE OF INSTRUMENT			DATE OF RECORD			LOCATION OF PROPERTY OR OTHER DESCRIPTION	KIND OF INST.	BOOK	PAGE
					Month	Day	Year	Hr. M.	Month	Day	Year	Month	Day	Year				
Atlantic Home Company				Albert Hillman	June	7	1966	2:11 ^g	May	30	1966	June	7	1966	1/2 acre in 327 th (Dorchester) S.W. Dist. 98 th		110	500
"	"	"	"	The First Atlantic Company, et al.	"	"	"	"	"	"	"	"	"	"	SD by Albert Hillman Assignment		110	501-2

Filing Docket and General Index to Realty Deeds and Mortgages—GRANTORS

Refer to SUB-INDEX in front portion of Book for Alphabetical Arrangement and Page Reference to Names in this Index

Cott Patented Index Systems.
Manufactured by Geo. D. Barnard Sta. Co., St. Louis, Mo.

165

GRANTORS <small>FAMILY NAMES</small>	GIVEN NAMES <small>ABCDEFGHIJ</small>	GIVEN NAMES <small>IJKLMNOP</small>	GIVEN NAMES <small>QRSTUVWXYZ</small>	GRANTEES	DATE OF FILING				DATE OF INSTRUMENT			DATE OF RECORD			LOCATION OF PROPERTY OR OTHER DESCRIPTION	KIND OF INST'MT	BOOK	PAGE
					MONTH	DAY	YEAR	HR. M.	MONTH	DAY	YEAR	MONTH	DAY	YEAR				
<i>alcaas of Georgia</i>				<i>alcaas creditor</i>	<i>July</i>	<i>22</i>	<i>1966</i>	<i>am</i>	<i>July</i>	<i>13</i>	<i>1966</i>	<i>July</i>	<i>22</i>	<i>1966</i>	<i>1 Room 4116 East 1st</i>	<i>FD</i>	<i>111</i>	<i>234</i>

Filing Docket and General Index to Realty Deeds and Mortgages — GRANTORS

COTT FAMILY NAME INDEX No. 1-Split
Copyright 1933 A122559

☞ Open at Proper Tab according to First Letter or Letters of Name and refer to Buff Sub-Index sheet for page reference.

Made by The Cott Index Company, Columbus, Ohio
Foote & Davies, Inc., Atlanta, Georgia

(169)

GRANTORS FAMILY NAMES	GIVEN NAMES A B C D E F G H	GIVEN NAMES I J K L M N O	GIVEN NAMES P Q R S T U V W X Y Z	GRANTEES	DATE OF FILING				DATE OF INSTRUMENT			DATE OF RECORD			LOCATION OF PROPERTY OR OTHER DESCRIPTION	KIND OF INST.	BOOK	PAGE
					Month	Day	Year	Hr. M.	Month	Day	Year	Month	Day	Year				
<i>D. D. D. Aluminum Co. of Ga.</i>				<i>People's National Fund, Inc.</i>			<i>9</i>		<i>Dec 2 1966</i>	<i>Aug 26 1966</i>	<i>Nov 2 1966</i>			<i>LX of Eddie King et al.</i>	<i>Inst.</i>	<i>111</i>	<i>463-5</i>	

Filing Docket and General Index to Realty Deeds and Mortgages — GRANTORS

(171)

COTT FAMILY NAME INDEX No. 1-Split
Copyright 1983 A122559

Open at Proper Tab according to First Letter or Letters of Name and refer to Buff Sub-Index sheet for page reference.

REG. U. S. PAT. OFFICE *Chem-Lette* An Identifying Trade Mark County Indexes Since 1888

GRANTORS FAMILY NAMES	GIVEN NAMES A B C D E F G H	GIVEN NAMES I J K L M N O	GIVEN NAMES P Q R S T U V W X Y Z	GRANTEES	DATE OF FILING				DATE OF INSTRUMENT			DATE OF RECORD			LOCATION OF PROPERTY OR OTHER DESCRIPTION	KIND OF INST.	BOOK	PAGE	
					Month	Day	Year	Hr. M.	Month	Day	Year	Month	Day	Year					
All good, " "	L. D. & Elaine B.			Susan A. Baggerly	Aug	9	1983	9	am	Aug	8	1983	Aug	12	1983	34 acres & 6.2 acres 2 tracts - 352 nd high hill 1/4 th MD 15 th	Q SP	165	448 449
	Elaine B. et al			Guyce Taylor	May	13	1985	9	am	May	6	1985	May	14	1985	1/4 th T-29, Sec 14, Tract D Hwy 1/4 th MD	WD	172	137

Filing Docket and General Index to Realty Deeds and Mortgages — GRANTORS

COTT FAMILY NAME INDEX No. 1-Split
Copyright 1933 A122659


 Open at Proper Tab according to First Letter or Letters of Name and refer to Buff Sub-Index sheet for page reference.

Made by The Cott Index Company, Columbus, Ohio
 Foote & Davies, Inc., Atlanta, Georgia

(175)

GRANTORS FAMILY NAMES	GIVEN NAMES ABCDEFGHIJ	GIVEN NAMES KLMNO	GIVEN NAMES PQRSTUVWXYZ	GRANTEES	DATE OF FILING				DATE OF INSTRUMENT			DATE OF RECORD			LOCATION OF PROPERTY OR OTHER DESCRIPTION	KIND OF INST.	BOOK	PAGE
					Month	Day	Year	Hr. M.	Month	Day	Year	Month	Day	Year				
American Aluminum Corp -				Peoples National Fund Inc -	Aug	5	1967	2. M.	June	28	1967	Aug	5	1967	A. S. of E. M. Brookmire, et al.	113	28-9	
"	"	"		United States Finance Co, Inc -	Mar	23	1968	2. M.	Mar	12	1968	Mar	23	1968	S. D. of Hazel Butterworth, et al.	114	318-11	
"	"	"		"	Dec	6	1968	3. M.	Mar	23	1968	Dec	6	1968	S. D. of Julian Wilkerson et al	116	117	

Filing Docket and General Index to Realty Deeds and Mortgages — GRANTORS

COTT FAMILY NAME INDEX No. 1-Split
Copyright 1933 A122559


 Open at Proper Tab according to First Letter or Letters of Name and refer to Buff Sub-Index sheet for page reference.

Made by The Cott Index Company, Columbus, Ohio
 Foote & Davies, Inc., Atlanta, Georgia

(183)

GRANTORS FAMILY NAMES	GIVEN NAMES ABCDEFGHIJ	GIVEN NAMES KLMNO	GIVEN NAMES PQRSTUVWXYZ	GRANTEES	DATE OF FILING				DATE OF INSTRUMENT			DATE OF RECORD			LOCATION OF PROPERTY OR OTHER DESCRIPTION	KIND OF INST.	BOOK	PAGE
					Month	Day	Year	Hr. M.	Month	Day	Year	Month	Day	Year				
atkinson	audry	Beall		Mary B. Bell	Mar	12	1970	10	Mar	6	1967	Mar	12	1970	197 1/2 acres 3rd Land Dist	pa	119	342
"	audry	Beall et al	prattly	Glenn Taylor	Mar	13	1970	11	Mar	12	1970	Mar	13	1970	220 acres 3rd Land Dist	option	119	344-8
"	"	"	"	"	"	"	"	"	"	"	"	"	"	"	"	agmt	119	369
"	audry	Beall	prattly et al	Glenn Taylor	Aug	26	1970	11	Aug	26	1970	Aug	26	1970	220 acres 3rd Land Dist	MO	120	485-7
"	marquerite	Jackson		Engelhard Corporation	Oct	19	1982	10:30	Aug	27	1982	Oct	19	1982	Int in 87 acres - L 116-1505 & 1/2	CD	162	738

Filing Docket and General Index to Realty Deeds and Mortgages — GRANTORS

COTT FAMILY NAME INDEX No. 1-Split
Copyright 1933 A122553

☞ Open at Proper Tab according to First Letter or Letters of
Name and refer to Buff Sub-Index sheet for page reference.

Made by The Cott Index Company, Columbus, Ohio
Foote & Davies, Inc., Atlanta, Georgia

(185)

GRANTORS FAMILY NAMES	GIVEN NAMES ABCDEFGHIJ	GIVEN NAMES JKLMNO	GIVEN NAMES PQRSTUVWXYZ	GRANTEES	DATE OF FILING				DATE OF INSTRUMENT			DATE OF RECORD			LOCATION OF PROPERTY OR OTHER DESCRIPTION	KIND OF INST.	BOOK	PAGE	
					Month	Day	Year	Hr. M.	Month	Day	Year	Month	Day	Year					
				Clair Samuel Kupper, Jr.	Aug	19	1977	9	am	Aug	18	1977	Aug	19	1977	Tract 4th Land dist	SD	126	4-2
"	"	"	"	Virginia Ann Kupper, Jr.	"	"	"	"	"	"	"	"	"	"	"	"	"	"	"
"	"	"	"	David Percy Sumner, Jr.	"	"	"	"	"	"	"	"	"	"	"	"	"	"	"
"	"	"	"	John Middleton Sumner, Jr.	"	"	"	"	"	"	"	"	"	"	"	"	"	"	"
"	"	"	"	George Harold Samuel, Jr.	"	"	"	"	"	"	"	"	"	"	"	"	"	"	"
"	"	"	"	George Harold Samuel, Jr.	"	"	"	"	"	"	"	"	"	"	"	"	"	"	"
"	"	"	"	Scott S. Samuel, Jr.	"	"	"	"	"	"	"	"	"	"	"	"	"	"	"
"	"	"	"	Sidney S. Miller	Feb	6	1974	3	PM	Jan	29	1974	Feb	6	1974	Tract 327 th S.M. Dist.		120	98
"	"	"	"	Allied Corporation	Aug	11	1986	9	am	Apr	27	1981	Aug	10	1986	Quiers property		176	457-462

Release
to amended
line - ment

Filing Docket and General Index to Realty Deeds and Mortgages — GRANTORS

COTT FAMILY NAME INDEX No. 1-Split
Copyright 1933 A122559

Open at Proper Tab according to First Letter or Letters of
Name and refer to Buff Sub-Index sheet for page reference.

Made by The Cott Index Company, Columbus, Ohio
Foote & Davies, Inc., Atlanta, Georgia

(187)

GRANTORS FAMILY NAMES	GIVEN NAMES ABCDEFGHIJ	GIVEN NAMES JKLMNO	GIVEN NAMES PQRSTUVWXYZ	GRANTEES	DATE OF FILING				DATE OF INSTRUMENT			DATE OF RECORD			LOCATION OF PROPERTY OR OTHER DESCRIPTION	KIND OF INST.	BOOK	PAGE
					Month	Day	Year	Hr. M.	Month	Day	Year	Month	Day	Year				
American Federal Savings & Loan Assn.				Harry W. Hargis	Nov	21	1972	am	Nov	15	1972	Nov	21	1972	2 Trusts in Trust	recd	126	546-547
"	"	"	"	F.B.D. Barnes, Inc.	July	13	1974	am	July	10	1974	July	13	1974		131	394	
Successor by corporate merger	"	"	"	First Southern Federal Savings & Loan Assn.	Jan	21	1982	am	Jan	15	1982	Jan	21	1982	S.D. of Theodore & Betty Burney	transfer	100	329-330
"	"	"	"	State of Missouri	May	21	1982	noon	Nov	10	1981	May	21	1982	Right of Way	Easement	161	418-420
"	"	"	"	Perpetual Savings & Loan Association of Waterloo Iowa	June	21	1982	am	June	11	1982	June	21	1982	S.D. of David & Jacqueline Moore	transfer	161	717-718

Filing Docket and General Index to Realty Deeds and Mortgages — GRANTORS

COTT FAMILY NAME INDEX No. 1-Split
Copyright 1933 A122559

Open at Proper Tab according to First Letter or Letters of
Name and refer to Buff Sub-Index sheet for page reference.

Made by The Cott Index Company, Columbus, Ohio
Foote & Davies, Inc., Atlanta, Georgia

(191)

GRANTORS FAMILY NAMES	GIVEN NAMES ABCDEFGHIJ	GIVEN NAMES KLMNO	GIVEN NAMES PQRSTUVWXYZ	GRANTEES	DATE OF FILING				DATE OF INSTRUMENT			DATE OF RECORD			LOCATION OF PROPERTY OR OTHER DESCRIPTION	KIND OF INST.	BOOK	PAGE
					Month	Day	Year	Hr. M.	Month	Day	Year	Month	Day	Year				
Armstrong	Mary Lou	Underwood		Sylvia Adside	Feb	26	1973	am	Feb	26	1973	Feb	26	1973	1 acre. Passover 8.7m. District	710	127	333- 334
"	Marion F. Jnr.			Citizen and Southern Mortgage Co. Atlanta, Ga.	Nov	20	1975	PM	Nov	20	1975	Nov	20	1975	Tract - Town of Allentown	58	136	25- 30
"	Marion F. Jnr.			Citizen and Southern Mortgage Co. Atlanta, Ga.	Dec	16	1975	am	Nov	20	1975	Dec	16	1975	Tract - Town of Allentown	58	136	177- 180
"	Marion F. Jnr.			MCC Financial Service Inc.	Feb	15	1977	am	Jan	31	1977	Feb	15	1977	4.05 acres - Town of Allentown	195B	142	33- 34
"	Marion F. Jnr. per attorney			MCC Financial Service Inc.	July	7	1977	AM	July	5	1977	July	2	1977	4.05 acres - Town of Allentown	Deed	143	402- 403

Filing Docket and General Index to Realty Deeds and Mortgages — GRANTORS

COTT FAMILY NAME INDEX No. 1-Split
Copyright 1989 A122559

Open at Proper Tab according to First Letter or Letters of
Name and refer to Buff Sub-Index sheet for page reference.

Made by The Cott Index Company, Columbus, Ohio
Foote & Davies, Inc., Atlanta, Georgia

197
(25)

GRANTORS FAMILY NAMES	GIVEN NAMES ABCDEFGHIJ	GIVEN NAMES JKLMNO	GIVEN NAMES PQRSTUVWXYZ	GRANTEES	DATE OF FILING				DATE OF INSTRUMENT			DATE OF RECORD			LOCATION OF PROPERTY OR OTHER DESCRIPTION	KIND OF INST.	BOOK	PAGE
					Month	Day	Year	Hr. M.	Month	Day	Year	Month	Day	Year				
Anglo-American	Clay	Corp		^{For trustee} The Rhode Island Charities Trust	Aug	18	1973	9 Am	Aug	14	1973	Aug	18	1973	Wilkinson and Jurgge 97.49 acres; Bethel Dist.	Min Cont	128	544- 549
"	"	"		Freepost Minerals Co.	"	"	"	"	"	"	"	"	"	"	"	"	"	"
"	"	"		Freepost Minerals Co.	Aug	18	1973	9 Am	Aug	14	1973	Aug	18	1973	Wilkinson + Jurgge 97.49 acres, Bethel Dist.	WD	128	550- 552
"	"	"		Texas Koolin Co.	Dec	10	1974	9:30 am	Apr	8	1974	Dec	10	1974	contract of General Hughes	agmt	132	599 600
"	"	"		Texas Koolin Co.	Dec	10	1974	9:30 am	Nov	20	1974	Dec	10	1974	contract on Vivens Tracts	agmt	132	601 602
"	"	"		Joe Boone	Feb	21	1975	4 PM	Feb	10	1975	Feb	21	1975	contract to W.S. Boone	Return	133	155
"	"	"		Dixie Koolin Co.	Apr	27	1976	1 PM	Mar	11	1976	Apr	27	1976	Mineral Lease from Law County Development Company	agmt	139	19-30 338
"	"	"	et al	Fred M. Gardner et al	Sept	15	1977	9 am	Aug	31	1977	Sept	15	1977	23.2 acres - 327 th (Gwinnett) S.D.M.D.	WB	144	339
"	"	"	" "	Quida B. Gardner et al	"	"	"	"	"	"	"	"	"	"	"	"	"	"
"	"	"		Dixie Koolin Company	Feb	15	1978	3:45 PM	Sept	16	1977	Feb	15	1978	Tract - 4 th Land Dist.	agmt	145	706
"	"	"		Dixie Koolin Company	Apr	6	1978	3 PM	Mar	31	1978	Apr	6	1978	Tract - 3 rd Land Dist.	Lease	146	321- 323
"	"	"		Georgia Koolin Company Inc.	June	22	1982	9 Am	June	21	1982	June	22	1982	39 acres - 26 th Land Dist - Sublot 156	WD	161	741
"	"	"	et al	Gen. Refractories Co.	Nov	21	1983	1:15 pm	Nov	10	1983	Nov	23	1983	2 Acre, Wilkinson County	agmt	166	511- 512
"	"	Company		Florida Fays Minerals	July	3	1984	9 am	June	27	1984	July	9	1984	0.83 acres - 328 th HM Dist	agmt	169	98
"	"	Clay Corp.	et al	Georgia Power Co.	Dec	19	1984	9 am	Dec	8	1984	Dec	20	1984	Right of Way	Case agmt	170	654 655
"	"	"		Georgia Power Co.	Dec	19	1984	9 am	Dec	6	1984	Dec	20	1984	Right of Way	Case agmt	170	660 661
"	"	"		General Chemical Corp.	June	24	1987	2 pm	June	23	1987	June	24	1987	110 th ac - 4 th Land Dist. 101 ac - 327 th HM Dist	Case agmt	180	658 661

Filing Docket and General Index to Realty Deeds and Mortgages — GRANTORS

COTT FAMILY NAME INDEX No. 1-Split
Copyright 1933 A122559

Open at Proper Tab according to First Letter or Letters of
Name and refer to Buff Sub-Index sheet for page reference.


Made by The Cott Index Company, Columbus, Ohio
Foote & Davies, Inc., Atlanta, Georgia

(199)

GRANTORS FAMILY NAMES	GIVEN NAMES ABCDEFGHIJ	GIVEN NAMES KLMNO	GIVEN NAMES PQRSTUVWXYZ	GRANTEES	DATE OF FILING				DATE OF INSTRUMENT			DATE OF RECORD			LOCATION OF PROPERTY OR OTHER DESCRIPTION	KIND OF INST.	BOOK	PAGE
					Month	Day	Year	Hr. M.	Month	Day	Year	Month	Day	Year				
Ahernathy	Margie P.	et al		Raymond Dupre et al	Jan	18	1974	9 am	Jan	-	1974	Jan	18	1974	Lat in Garden	7A	129	600
"	"	"	et al	Gloria Suzanne Dupre et al	"	"	"	"	"	-	1974	"	"	"	" " "	"	"	"
"	Margie P.	et al		Alton J. & Lebra Morgan Fairfield Financial Associates of Mason	Dec.	9	1977	9 am	Nov.	26	1977	Dec.	9	1977	Tract - City of Garden Corrective	WB	145	92- 94
"	Margie				Mar	20	1989	4:20 am	Mar	15	1989	Mar	21	1989	34.51 acres - 353 rd JMD-25 th JD	DWP SD	188	502 508
"	Margie P.			Oconnor E.M.C.	May	8	1989	4:20 pm	May	4	1989	May	9	1989	Right of way	Ease- ment	189	248

Filing Docket and General Index to Realty Deeds and Mortgages — GRANTORS

COTT FAMILY NAME INDEX No. 1-Split
Copyright 1933 A122559


 Open at Proper Tab according to First Letter or Letters of Name and refer to Buff Sub-Index sheet for page reference.

Made by The Cott Index Company, Columbus, Ohio
 Foote & Davies, Inc., Atlanta, Georgia

(203)

GRANTORS FAMILY NAMES	GIVEN NAMES ABCDEFGH	GIVEN NAMES IJKLMNO	GIVEN NAMES PQRSTUVWXYZ	GRANTEES	DATE OF FILING				DATE OF INSTRUMENT			DATE OF RECORD			LOCATION OF PROPERTY OR OTHER DESCRIPTION	KIND OF INST.	BOOK	PAGE
					Month	Day	Year	Hr. M.	Month	Day	Year	Month	Day	Year				
Andel, Inc.				E. J. Flemeister	Aug	3	1974	am	Mar	29	1974	Aug	3	1974	New property	BE	131	528 528
"				E. J. Flemeister	Aug	3	1974	am	Mar	29	1974	Aug	3	1974	New property	BE	131	529 530
"				American Petroleum Co. for	Jan	20	1977	am	Jan	14	1977	Jan	20	1977	New property	Amgen	141	609

Filing Docket and General Index to Realty Deeds and Mortgages — GRANTORS

COTT FAMILY NAME INDEX No. 1-Split
Copyright 1933 A122559

Open at Proper Tab according to First Letter or Letters of Name and refer to Buff Sub-Index sheet for page reference.


Made by The Cott Index Company, Columbus, Ohio
Foots & Davies, Inc., Atlanta, Georgia

(309)

GRANTORS FAMILY NAMES	GIVEN NAMES ABCDEFGHIJ	GIVEN NAMES JKLMNO	GIVEN NAMES PQRSTUVWXYZ	GRANTEES	DATE OF FILING				DATE OF INSTRUMENT			DATE OF RECORD			LOCATION OF PROPERTY OR OTHER DESCRIPTION	KIND OF INST.	BOOK	PAGE
					Month	Day	Year	Hr. M.	Month	Day	Year	Month	Day	Year				
Ainsworth	Martha	June	Reese	Household Finance Corp. of Georgia	Mar	15	1975	am	9	Mar	7	1975	Mar	15	1975	Mat - Holiday Hills	DPB 153	292
"	Martha	June		Household Finance Corp. of Georgia	Dec	9	1976	am	9	Nov	26	1976	Dec	9	1976	Mat - Holiday Hills	DPB 154	1835
"	Martha	June	Love	Household Finance Corp. of Georgia	Oct	13	1979	pm	9	Oct	3	1979	Oct	12	1979	Mat - Holiday Hills	DPB 152	185
"	Martha	June	Lee	Household Finance Corp. of Georgia	Mar	11	1980	am	9	Mar	7	1980	Mar	11	1980	Mat - Holiday Hills	DPB 153	838

Filing Docket and General Index to Realty Deeds and Mortgages — GRANTORS

COTT FAMILY NAME INDEX No. 1-Split
Copyright 1933 A122569

 Open at Proper Tab according to First Letter or Letters of Name and refer to Buff Sub-Index sheet for page reference.

Made by The Cott Index Company, Columbus, Ohio
Foote & Davies, Inc., Atlanta, Georgia

(211)

GRANTORS FAMILY NAMES	GIVEN NAMES ABCDEFGHIJ	GIVEN NAMES KLMNOP	GIVEN NAMES QRSTUVWXYZ	GRANTEES	DATE OF FILING				DATE OF INSTRUMENT			DATE OF RECORD			LOCATION OF PROPERTY OR OTHER DESCRIPTION	KIND OF INST.	BOOK	PAGE	
					Month	Day	Year	Hr. M.	Month	Day	Year	Month	Day	Year					
					<i>andil</i>	<i>Mary Ann</i>	<i>Clara</i>	<i>Ed</i>	<i>Effie Clara</i>	<i>Feb</i>	<i>16</i>	<i>1976</i>	<i>11</i>	<i>am</i>					<i>Feb</i>

Filing Docket and General Index to Realty Deeds and Mortgages — GRANTORS

REG. U. S. PAT. OFFICE *Cott* County Indexes Since 1888 An Identifying Trade Mark

Open at Proper Tab according to First Letter or Letters of Name and refer to Buff Sub-Index sheet for page reference.

COTT FAMILY NAME INDEX No. 1-SPLIT © 1949
Made By The Cott Index Company, Columbus, Ohio
Mfg. Cott Patent Index Systems

(217)

GRANTORS FAMILY NAMES	GIVEN NAMES ABCDEFGH	GIVEN NAMES IJKLMNO	GIVEN NAMES PQRSTUVWXYZ	GRANTEES	DATE OF FILING				DATE OF INSTRUMENT			DATE OF RECORD			LOCATION OF PROPERTY OR OTHER DESCRIPTION	KIND OF INST.	BOOK	PAGE
					Month	Day	Year	Hr. M.	Month	Day	Year	Month	Day	Year				
<i>Almond</i>	<i>W. J.</i>			<i>Wacoan Federal Savings and Loan Association</i>	<i>April</i>	<i>5</i>	<i>1976</i>	<i>9 am</i>	<i>Mar.</i>	<i>31</i>	<i>1976</i>	<i>Apr.</i>	<i>5</i>	<i>1976</i>	<i>Lot - Holiday Hills</i>	<i>SD</i>	<i>617</i>	<i>30</i>
<i>"</i>	<i>M. L. et al</i>			<i>E. O. Bass et al</i>	<i>July</i>	<i>2</i>	<i>1976</i>	<i>2:10 PM</i>	<i>June</i>	<i>-</i>	<i>1976</i>	<i>July</i>	<i>2</i>	<i>1976</i>	<i>Lot - Holiday Hills</i>	<i>WD</i>	<i>139</i>	<i>548</i>
<i>"</i>	<i>" " " "</i>	<i>" "</i>		<i>Pauline V. Bass et al</i>	<i>"</i>	<i>"</i>	<i>"</i>	<i>"</i>	<i>"</i>	<i>"</i>	<i>"</i>	<i>"</i>	<i>"</i>	<i>"</i>	<i>"</i>	<i>"</i>	<i>"</i>	<i>"</i>
<i>"</i>	<i>Agnes L. et al</i>			<i>E. O. Bass et al</i>	<i>"</i>	<i>"</i>	<i>"</i>	<i>"</i>	<i>"</i>	<i>"</i>	<i>"</i>	<i>"</i>	<i>"</i>	<i>"</i>	<i>"</i>	<i>"</i>	<i>"</i>	<i>"</i>
<i>"</i>	<i>" " " "</i>	<i>" "</i>		<i>Pauline V. Bass et al</i>	<i>"</i>	<i>"</i>	<i>"</i>	<i>"</i>	<i>"</i>	<i>"</i>	<i>"</i>	<i>"</i>	<i>"</i>	<i>"</i>	<i>"</i>	<i>"</i>	<i>"</i>	<i>"</i>
<i>"</i>	<i>William Timely</i>			<i>Agnes L. Almond</i>	<i>April</i>	<i>3</i>	<i>1979</i>	<i>2 PM</i>	<i>Apr.</i>	<i>2</i>	<i>1979</i>	<i>April</i>	<i>3</i>	<i>1979</i>	<i>Lot - Holiday Hills</i>	<i>SD</i>	<i>150</i>	<i>106</i>
<i>"</i>	<i>Agnes</i>			<i>William H. Gregory et al</i>	<i>Dec</i>	<i>14</i>	<i>1984</i>	<i>9 am</i>	<i>Dec</i>	<i>5</i>	<i>1984</i>	<i>Dec</i>	<i>18</i>	<i>1984</i>	<i>1505th Hwy. SMD</i>	<i>WD</i>	<i>170</i>	<i>616</i>
<i>"</i>	<i>"</i>			<i>Rita L. Gregory et al</i>	<i>"</i>	<i>"</i>	<i>"</i>	<i>"</i>	<i>"</i>	<i>"</i>	<i>"</i>	<i>"</i>	<i>"</i>	<i>"</i>	<i>"</i>	<i>"</i>	<i>"</i>	<i>"</i>
<i>"</i>	<i>Agnes</i>			<i>William H. & Rita L. Gregory</i>	<i>Aug</i>	<i>14</i>	<i>1989</i>	<i>9 am</i>	<i>Aug</i>	<i>9</i>	<i>1989</i>	<i>Aug</i>	<i>16</i>	<i>1989</i>	<i>SD recorded BK 170, pg 617</i>	<i>SD</i>	<i>190</i>	<i>579</i>

Filing Docket and General Index to Realty Deeds and Mortgages — GRANTORS

REG. U. S. PAT. OFFICE *Cott* County Indexes Since 1888 An Identifying Trade Mark

Open at Proper Tab according to First Letter or Letters of Name and refer to Buff Sub-Index sheet for page reference.

COTT FAMILY NAME INDEX No. 1-SPLIT © 1948
Made By The Cott Index Company, Columbus, Ohio
Mfg. Cott Patent Index Systems

(221)

GRANTORS FAMILY NAMES	GIVEN NAMES ABCDEFGH	GIVEN NAMES IJKLMNO	GIVEN NAMES PQRSTUVWXYZ	GRANTEES	DATE OF FILING				DATE OF INSTRUMENT			DATE OF RECORD			LOCATION OF PROPERTY OR OTHER DESCRIPTION	KIND OF INST.	BOOK	PAGE
					Month	Day	Year	Hr. M.	Month	Day	Year	Month	Day	Year				
				Mary Lou Whipple	June	9	1976	9 am	May	14	1976	June	9	1976	Lat-327 th E.M. (Granite) Dist.	WD	139	342
"	"	"	"	Charles H. + Angelia Caswell	Dec	22	1983	9 am	Dec	1	1983	Jan	6	1984	Lt #4, Bl. C Hooks Height-327 th E.M.D	5 th SD	166	724
"	"	"	"	James Jr. + Emily Brown	Aug	22	1984	9 am	Aug	14	1984	Aug	23	1984	Lt #2 - City of Gordon (118/229)	5 th SD	169	467
"	"	"	"	Clifford Hall	Jan	28	1985	9 am	Jan	11	1985	Jan	28	1985	Lt - City of Gordon	5 th SD	171	61
"	"	"	"	Mellon Financial Services Corporation	Mar	31	1986	9 am	Mar	7	1986	Apr	1	1986	divers J Deeds	Transf + Assign	175	4-5
"	"	"	"	Mellon Financial Services Corporation	Mar	31	1986	9 am	Mar	7	1986	Apr	1	1986	divers security deeds	Transf + Assign	175	6-7

Filing Docket and General Index to Realty Deeds and Mortgages — GRANTORS

()

REG. U. S. PAT. OFFICE *Cott* County Indexes Since 1888 An Identifying Trade Mark

 Open at Proper Tab according to First Letter or Letters of Name and refer to Buff Sub-Index sheet for page reference.

COTT FAMILY NAME INDEX No. 1-SPLIT © 1948
Made By The Cott Index Company, Columbus, Ohio
Mfg. Cott Patent Index Systems

	GRANTORS FAMILY NAMES	GIVEN NAMES ABCDEFGH	GIVEN NAMES IJKLMNO	GIVEN NAMES PQRSTUVWXYZ	GRANTEES	DATE OF FILING				DATE OF INSTRUMENT			DATE OF RECORD			LOCATION OF PROPERTY OR OTHER DESCRIPTION	KIND OF INST.	BOOK	PAGE
						Month	Day	Year	Hr. M.	Month	Day	Year	Month	Day	Year				

Filing Docket and General Index to Realty Deeds and Mortgages — GRANTORS

REG. U. S. PAT. OFFICE *Cott* County Indexes Since 1888 An Identifying Trade Mark

 Open at Proper Tab according to First Letter or Letters of Name and refer to Buff Sub-Index sheet for page reference.

COTT FAMILY NAME INDEX No. 1-SPLIT © 1949
Made By The Cott Index Company, Columbus, Ohio
Mfg. Cott Patent Index Systems

(22)

GRANTORS FAMILY NAMES	GIVEN NAMES ABCDEFGH	GIVEN NAMES IJKLMNO	GIVEN NAMES PQRSTUVWXYZ	GRANTEES	DATE OF FILING				DATE OF INSTRUMENT			DATE OF RECORD			LOCATION OF PROPERTY OR OTHER DESCRIPTION	KIND OF INST.	BOOK	PAGE
					Month	Day	Year	Hr. M.	Month	Day	Year	Month	Day	Year				
Ackerman	John	etal		International Paper Co.	July	8	1977	9 AM	July	5	1977	July	8	1977	2 tracts - 3294 & 1102	Lease	143	409- 410
"	John			Jim Goolsby	Jan.	11	1978	2:45 PM	Sept.	30	1977	Jan.	11	1978	Special Power of Attorney	145	493	
"	Phyllis A.	etal		William R. Davis	Oct	12	1989	10 am	Oct	6	1989	Oct	17	1989	Lot # T-141; Sec 25, Tract G	331 LMO Deed	191	474 475

Filing Docket and General Index to Realty Deeds and Mortgages — GRANTORS

REG. U. S. PAT. OFFICE *Chambers* County Indexes Since 1888 An Identifying Trade Mark

Open at Proper Tab according to First Letter or Letters of Name and refer to Buff Sub-Index sheet for page reference.

COTT FAMILY NAME INDEX No. 1-SPLIT © 1948
Made By The Cott Index Company, Columbus, Ohio
Mfg. Cott Patent Index Systems

(229)

GRANTORS FAMILY NAMES	GIVEN NAMES ABCDEFGH	GIVEN NAMES IJKLMNO	GIVEN NAMES PQRSTUWXYZ	GRANTEES	DATE OF FILING				DATE OF INSTRUMENT			DATE OF RECORD			LOCATION OF PROPERTY OR OTHER DESCRIPTION	KIND OF INST.	BOOK	PAGE	
					Month	Day	Year	Hr. M.	Month	Day	Year	Month	Day	Year					
<i>Amax Forest Products, Inc.</i>				<i>W. F. Belote et al</i>	<i>Dec</i>	<i>23</i>	<i>1977</i>	<i>2:30 PM</i>	<i>Dec</i>	<i>21</i>	<i>1976</i>	<i>Dec</i>	<i>23</i>	<i>1977</i>	<i>contract - Duane Tracts</i>	<i>9 notes</i>	<i>145</i>	<i>244-245</i>	
"	"	"	"	<i>Interstate Paper Corp.</i>	"	"	"	"	"	"	"	"	"	"	"	"	"	"	
"	"	"	"	<i>John Hancock Mutual Life Ins. Co.</i>	<i>Dec</i>	<i>23</i>	<i>1977</i>	<i>2:30 PM</i>	<i>Dec</i>	<i>20</i>	<i>1977</i>	<i>Dec</i>	<i>23</i>	<i>1977</i>	<i>Duane Tracts</i>	<i>SD</i>	<i>145</i>	<i>249-300</i>	
"	"	"	"	<i>Acme Electric's Gravelly Corp.</i>	<i>Feb</i>	<i>3</i>	<i>1978</i>	<i>PM</i>	<i>Jan</i>	<i>10</i>	<i>1978</i>	<i>Feb</i>	<i>3</i>	<i>1978</i>	<i>Right of Way</i>	<i>Gas</i>	<i>145</i>	<i>597</i>	
"	"	"	"	<i>John Hancock Mutual Life Insurance Co.</i>	<i>June</i>	<i>26</i>	<i>1978</i>	<i>PM</i>	<i>June</i>	<i>22</i>	<i>1978</i>	<i>June</i>	<i>26</i>	<i>1978</i>	<i>Divided properties</i>	<i>Amnd</i>	<i>SD</i>	<i>147</i>	<i>227-263</i>
"	"	"	"	<i>John Hancock Mutual Life Insurance Co.</i>	<i>Aug</i>	<i>16</i>	<i>1978</i>	<i>PM</i>	<i>Aug</i>	<i>16</i>	<i>1978</i>	<i>Aug</i>	<i>16</i>	<i>1978</i>	<i>Divided property</i>	<i>Amnd</i>	<i>SD</i>	<i>147</i>	<i>680-719</i>
"	"	"	"	<i>Southern Timberlands, Inc.</i>	<i>June</i>	<i>5</i>	<i>1979</i>	<i>9 AM</i>	<i>May</i>	<i>15</i>	<i>1979</i>	<i>June</i>	<i>5</i>	<i>1979</i>	<i>309.5 acres of Land District</i>	<i>QCD</i>	<i>150</i>	<i>602</i>	
"	"	"	"	<i>Timber Properties</i>	<i>Sept</i>	<i>17</i>	<i>1979</i>	<i>AM</i>	<i>Sept</i>	<i>5</i>	<i>1979</i>	<i>Sept</i>	<i>17</i>	<i>1979</i>	<i>Divided Tracts</i>	<i>WD</i>	<i>151</i>	<i>634-679</i>	
"	"	"	"	<i>Rev Successor Timber Properties</i>	<i>Mar</i>	<i>9</i>	<i>1981</i>	<i>10:30 AM</i>	<i>Mar</i>	<i>3</i>	<i>1981</i>	<i>Mar</i>	<i>9</i>	<i>1981</i>	<i>Divided Property</i>	<i>Corrective</i>	<i>WRE</i>	<i>156</i>	<i>668-691</i>
"	"	"	"	<i>Timber Properties</i>	<i>Jan</i>	<i>13</i>	<i>1982</i>	<i>PM</i>	<i>Dec</i>	<i>28</i>	<i>1981</i>	<i>Jan</i>	<i>13</i>	<i>1982</i>	<i>Divided Property (aff of Roy O. Rodwell)</i>	<i>aff</i>	<i>160</i>	<i>196</i>	
"	"	"	"	<i>Timber Properties</i>	<i>Jan</i>	<i>13</i>	<i>1982</i>	<i>PM</i>	<i>Dec</i>	<i>28</i>	<i>1981</i>	<i>Jan</i>	<i>13</i>	<i>1982</i>	<i>Divided Property (aff of Roy O. Rodwell)</i>	<i>aff</i>	<i>160</i>	<i>197</i>	
"	"	"	"	<i>Timber Properties et al</i>	<i>Jan</i>	<i>13</i>	<i>1982</i>	<i>PM</i>	<i>Sept</i>	<i>5</i>	<i>1979</i>	<i>Jan</i>	<i>13</i>	<i>1982</i>	<i>Divided Property</i>	<i>Assignment</i>	<i>Contract</i>	<i>160</i>	<i>200</i>
"	"	"	"	<i>E. Z. Hutton Forest Management Capital</i>	"	"	"	"	"	"	"	"	"	"	"	"	"	"	
"	"	"	"	<i>Sanmar Acquisition Capital</i>	"	"	"	"	"	"	"	"	"	"	"	"	"	"	
"	"	"	"	<i>Timber Properties</i>	<i>Jan</i>	<i>13</i>	<i>1982</i>	<i>PM</i>	<i>Dec</i>	<i>31</i>	<i>1981</i>	<i>Jan</i>	<i>13</i>	<i>1982</i>	<i>Divided Property (aff of W. M. Belote)</i>	<i>aff</i>	<i>160</i>	<i>204</i>	

Filing Docket and General Index to Realty Deeds and Mortgages — GRANTORS

()

REG. U. S. PAT. OFFICE *Cott* County Indexes Since 1868
An Identifying Trade Mark

 Open at Proper Tab according to First Letter or Letters of Name and refer to Buff Sub-Index sheet for page reference.

COTT FAMILY NAME INDEX No. 1-SPLIT © 1949
Made By The Cott Index Company, Columbus, Ohio
Mfg. Cott Patent Index Systems

	GRANTORS FAMILY NAMES	GIVEN NAMES ABCDEFGHIH	GIVEN NAMES IJKLMNO	GIVEN NAMES PQRSTUVWXYZ	GRANTEES	DATE OF FILING				DATE OF INSTRUMENT			DATE OF RECORD			LOCATION OF PROPERTY OR OTHER DESCRIPTION	KIND OF INST.	BOOK	PAGE
						Month	Day	Year	Hr. M.	Month	Day	Year	Month	Day	Year				

Filing Docket and General Index to Realty Deeds and Mortgages — GRANTORS

REG. U. S. PAT. OFFICE *Cott* County Indexes Since 1888 An Identifying Trade Mark

☞ Open at Proper Tab according to First Letter or Letters of Name and refer to Buff Sub-Index sheet for page reference.

COTT FAMILY NAME INDEX No. 1-SPLIT © 1948
Made By The Cott Index Company, Columbus, Ohio
Mfg. Cott Patent Index Systems

(237)

GRANTORS FAMILY NAMES	GIVEN NAMES ABCDEFGH	GIVEN NAMES IJKLMNO	GIVEN NAMES PQRSTUVWXYZ	GRANTEES	DATE OF FILING				DATE OF INSTRUMENT			DATE OF RECORD			LOCATION OF PROPERTY OR OTHER DESCRIPTION	KIND OF INST.	BOOK	PAGE
					Month	Day	Year	Hr. M.	Month	Day	Year	Month	Day	Year				
<i>Abrams</i>	<i>Alan</i>	<i>et al</i>		<i>Prairie Summit Apts. Ltd.</i>	<i>Sept.</i>	<i>28</i>	<i>1979</i>	<i>11:45</i> <i>PM</i>	<i>Sept.</i>	<i>25</i>	<i>1979</i>	<i>Sept.</i>	<i>25</i>	<i>1979</i>	<i>Limited Partnerships</i>	<i>agrec-ment</i>	<i>152</i>	<i>42-84</i>

Filing Docket and General Index to Realty Deeds and Mortgages — GRANTORS

REG. U. S. PAT. OFFICE *Cott* County Indexed Since 1888 An Identifying Trade Mark

Open at Proper Tab according to First Letter or Letters of Name and refer to Buff Sub-Index sheet for page reference.

COTT FAMILY NAME INDEX No. 1-SPLIT © 1988
Made By The Cott Index Company, Columbus, Ohio
Mfg. Cott Patent Index Systems

(239)

GRANTORS FAMILY NAMES	GIVEN NAMES ABCDEFGH	GIVEN NAMES IJKLMNO	GIVEN NAMES PQRSTUVWXYZ	GRANTEES	DATE OF FILING				DATE OF INSTRUMENT			DATE OF RECORD			LOCATION OF PROPERTY OR OTHER DESCRIPTION	KIND OF INST.	BOOK	PAGE
					Month	Day	Year	Hr. M.	Month	Day	Year	Month	Day	Year				
<i>Aluminium</i>	<i>Enterprise</i>			<i>Fidelcor Mortgage Co. of Ga.</i>	<i>Apr</i>	<i>28</i>	<i>1980</i>	<i>9 AM</i>	<i>Apr</i>	<i>22</i>	<i>1980</i>	<i>Apr</i>	<i>28</i>	<i>1980</i>	<i>SD of Freddie A Brown, et al</i>	<i>Transf</i>	<i>154</i>	<i>61-62</i>
"	"			<i>Fidelcor Mortgage Co. of Ga.</i>	<i>Oct</i>	<i>8</i>	<i>1980</i>	<i>9 AM</i>	<i>Sept</i>	<i>24</i>	<i>—</i>	<i>Oct</i>	<i>8</i>	<i>1980</i>	<i>SD of Irwin Anderson, Jr. et al</i>	<i>Transf</i>	<i>155</i>	<i>334-336</i>
"	"			<i>Finance America</i>	<i>Oct</i>	<i>22</i>	<i>1980</i>	<i>9 AM</i>	<i>Sept</i>	<i>8</i>	<i>1980</i>	<i>Oct</i>	<i>22</i>	<i>1980</i>	<i>SD of Aaron S. Crockett, et al</i>	<i>Transf</i>	<i>155</i>	<i>425-426</i>
"	"			<i>Finance America Corp</i>	<i>Jan</i>	<i>12</i>	<i>1981</i>	<i>9 AM</i>	<i>Jan</i>	<i>7</i>	<i>1981</i>	<i>Jan</i>	<i>12</i>	<i>1981</i>	<i>SD of John Watkins et al</i>	<i>Transf</i>	<i>156</i>	<i>245-246</i>
"	"			<i>Just Atlanta Homeowners Inc</i>	<i>Apr</i>	<i>24</i>	<i>1981</i>	<i>9 AM</i>	<i>Apr</i>	<i>21</i>	<i>1981</i>	<i>Apr</i>	<i>24</i>	<i>1981</i>	<i>SD of Lilli B. Wynn et al</i>	<i>Transf</i>	<i>157</i>	<i>293-295</i>

Filing Docket and General Index to Realty Deeds and Mortgages — GRANTORS

REG. U. S. PAT. OFFICE *Cumlett* County Indexes Since 1888 An Identifying Trade Mark

Open at Proper Tab according to First Letter or Letters of Name and refer to Buff Sub-Index sheet for page reference.

COTT FAMILY NAME INDEX No. 1-SPLIT © 1948
Made By The Cott Index Company, Columbus, Ohio
Mfg. Cott Patent Index Systems

(34)

GRANTORS FAMILY NAMES	GIVEN NAMES ABCDEFGH	GIVEN NAMES IJKLMNO	GIVEN NAMES PQRSTUVWXYZ	GRANTEES	DATE OF FILING				DATE OF INSTRUMENT			DATE OF RECORD			LOCATION OF PROPERTY OR OTHER DESCRIPTION	KIND OF INST.	BOOK	PAGE
					Month	Day	Year	Hr. M.	Month	Day	Year	Month	Day	Year				
<i>AAA</i>	<i>Atlanta</i>	<i>Home Improvement</i>	<i>Mortgage Co. of Ga. Inc</i>	<i>Fidelcor Mortgage Company of Ga. Inc</i>	<i>Nov</i>	<i>6</i>	<i>1980</i>	<i>9 am</i>	<i>Sept</i>	<i>17</i>	<i>1980</i>	<i>Nov</i>	<i>6</i>	<i>1980</i>	<i>1/2 acre - Town of Lewiston</i>	<i>Transfer</i>	<i>155</i>	<i>527</i>
<i>"</i>	<i>"</i>	<i>"</i>	<i>"</i>	<i>Fidelcor Mortgage Co.</i>	<i>Dec</i>	<i>3</i>	<i>1980</i>	<i>9 am</i>	<i>Nov</i>	<i>24</i>	<i>1980</i>	<i>Dec</i>	<i>3</i>	<i>1980</i>	<i>Security Deed of Van Crawford et al. 6.75 acres - Town of Lewiston</i>	<i>Transfer</i>	<i>155</i>	<i>721 722</i>

Filing Docket and General Index to Realty Deeds and Mortgages — GRANTORS

REG. U. S. PAT. OFFICE *Chas. McClellan* County Indexes Since 1888 An Identifying Trade Mark

Open at Proper Tab according to First Letter or Letters of Name and refer to Buff Sub-Index sheet for page reference.

COTT FAMILY NAME INDEX No. 1-SPLIT © 1968
Made By The Cott Index Company, Columbus, Ohio
Mfg. Cott Patent Index Systems

(343)

GRANTORS FAMILY NAMES	GIVEN NAMES ABCDEFGHIJ	GIVEN NAMES KLMNO	GIVEN NAMES PQRSTUVWXYZ	GRANTEES	DATE OF FILING				DATE OF INSTRUMENT			DATE OF RECORD			LOCATION OF PROPERTY OR OTHER DESCRIPTION	KIND OF INST.	BOOK	PAGE
					Month	Day	Year	Hr. M.	Month	Day	Year	Month	Day	Year				
				John Hancock Mutual Life Insurance Company				4:45	Jan	13	1981	Jan	14	1981	Security Insured	156	261-352	
				Tree Farmers of America Inc.	June	15	1981	4:30 Pm	June	9	1981	June	15	1981	Divis Property	157	634-645	
				Howard D. Epstein et al	June	15	1981	4:30 Pm	June	15	1981	June	15	1981	Divis Property	158	1-16	
				Raymond L. Epstein et al	"	"	"	"	"	"	"	"	"	"	"	"	"	
				Crosby Square Inc. et al	"	"	"	"	"	"	"	"	"	"	"	"	"	
				Accor Corrugated Box Company et al	"	"	"	"	"	"	"	"	"	"	"	"	"	
				Howard D. Epstein	June	29	1981	9							Divis Property	FS 81-275		
				Howard D. Epstein et al	June	22	1982	9	June	16	1982	June	22	1982	Divis Property	161	722-739	
				Raymond L. Epstein et al	"	"	"	"	"	"	"	"	"	"	"	"	"	
				Crosby Square Inc et al	"	"	"	"	"	"	"	"	"	"	"	"	"	
				Accor Corrugated Box Company et al	"	"	"	"	"	"	"	"	"	"	"	"	"	
				Evlyn Epstein et al	"	"	"	"	"	"	"	"	"	"	"	"	"	
				Paul L. Epstein et al	"	"	"	"	"	"	"	"	"	"	"	"	"	
				Haisel Company et al	Jan	20	1984	11 Am	Jan	19	1984	Feb	1	1984	Divis Property	167	184-205	
				John Hancock Mutual Life Insurance Co et al	"	"	"	"	"	"	"	"	"	"	"	"	"	
				Haisel Company N.V.	Jan	20	1984	11 Am	Jan	19	1984	Feb	1	1984	306.976 acres - L2 225 + 222	167	209-213	

Filing Docket and General Index to Realty Deeds and Mortgages — GRANTORS



REG. U. S. PAT. OFFICE *Cott* County Indexes Since 1888 An Identifying Trade Mark

Open at Proper Tab according to First Letter or Letters of Name and refer to Buff Sub-Index sheet for page reference.

COTT FAMILY NAME INDEX No. 1-SPLIT © 1949
Made By The Cott Index Company, Columbus, Ohio
Mfg. Cott Patent Index Systems

GRANTORS FAMILY NAMES	GIVEN NAMES ABCDEFGH	GIVEN NAMES IJKLMNO	GIVEN NAMES PQRSTUVWXYZ	GRANTEES	DATE OF FILING				DATE OF INSTRUMENT			DATE OF RECORD			LOCATION OF PROPERTY OR OTHER DESCRIPTION	KIND OF INST.	BOOK	PAGE
					Month	Day	Year	Hr. M.	Month	Day	Year	Month	Day	Year				

Filing Docket and General Index to Realty Deeds and Mortgages — GRANTORS

REG. U. S. PAT. OFFICE *Cott* County Indexes Since 1888 An Identifying Trade Mark

 Open at Proper Tab according to First Letter or Letters of Name and refer to Buff Sub-Index sheet for page reference.

COTT FAMILY NAME INDEX No. 1-SPLIT © 1948
Made By The Cott Index Company, Columbus, Ohio
Mfg. Cott Patent Index Systems

(349)

GRANTORS FAMILY NAMES	GIVEN NAMES ABCDEFGH	GIVEN NAMES IJKLMNO	GIVEN NAMES PQRSTUVWXYZ	GRANTEES	DATE OF FILING				DATE OF INSTRUMENT			DATE OF RECORD			LOCATION OF PROPERTY OR OTHER DESCRIPTION	KIND OF INST.	BOOK	PAGE
					Month	Day	Year	Hr. M.	Month	Day	Year	Month	Day	Year				
<i>ABC Awning Company</i>				<i>The First National Bank of Atlanta</i>	<i>Aug</i>	<i>23</i>	<i>1982</i>	<i>9</i> <i>Am</i>	<i>Aug</i>	<i>13</i>	<i>1982</i>	<i>Aug</i>	<i>23</i>	<i>1982</i>	<i>SD of Helen Ma Smil et al 1 ac - 328th Bloodworth Dr</i>	<i>2nd</i> <i>102</i>	<i>102</i>	<i>366</i> <i>368</i>

Filing Docket and General Index to Realty Deeds and Mortgages — GRANTORS

()

REG. U. S. PAT. OFFICE *Cott* County Indexes Since 1888
An Identifying Trade Mark

 Open at Proper Tab according to First Letter or Letters of Name and refer to Buff Sub-Index sheet for page reference.

COTT FAMILY NAME INDEX No. 1-SPLIT © 1948
Made By The Cott Index Company, Columbus, Ohio
Mfg. Cott Patent Index Systems

	GRANTORS FAMILY NAMES	GIVEN NAMES ABCDEFGH	GIVEN NAMES IJKLMNO	GIVEN NAMES PQRSTUVWXYZ	GRANTEES	DATE OF FILING				DATE OF INSTRUMENT			DATE OF RECORD			LOCATION OF PROPERTY OR OTHER DESCRIPTION	KIND OF INST.	BOOK	PAGE
						Month	Day	Year	Hr. M.	Month	Day	Year	Month	Day	Year				

Filing Docket and General Index to Realty Deeds and Mortgages — GRANTORS

REG. U. S. PAT. OFFICE *Cott* County Indexes Since 1888 An Identifying Trade Mark

 Open at Proper Tab according to First Letter or Letters of Name and refer to Buff Sub-Index sheet for page reference.

COTT FAMILY NAME INDEX No. 1-SPLIT © 1948
Made By The Cott Index Company, Columbus, Ohio
Mfg. Cott Patent Index Systems

(357)

GRANTORS FAMILY NAMES	GIVEN NAMES ABCDEFGH	GIVEN NAMES IJKLMNO	GIVEN NAMES PQRSTUVWXYZ	GRANTEES	DATE OF FILING				DATE OF INSTRUMENT			DATE OF RECORD			LOCATION OF PROPERTY OR OTHER DESCRIPTION	KIND OF INST.	BOOK	PAGE
					Month	Day	Year	Hr. M.	Month	Day	Year	Month	Day	Year				
<i>Adcock</i>	<i>Sylvia</i>	<i>, ind + as</i>	<i>Co exec et al</i>	<i>Engelhard Corporation</i>	<i>Oct</i>	<i>19</i>	<i>1982</i>	<i>10:30 AM</i>	<i>—</i>	<i>—</i>	<i>1982</i>	<i>Oct</i>	<i>19</i>	<i>1982</i>	<i>87 acres - L 2116 - 1505th Jm D</i>	<i>Deed</i>	<i>162</i>	<i>737</i>

Filing Docket and General Index to Realty Deeds and Mortgages — GRANTORS

()

REG. U. S. PAT. OFFICE *Cott* County Indexes Since 1888 An Identifying Trade Mark

 Open at Proper Tab according to First Letter or Letters of Name and refer to Buff Sub-Index sheet for page reference.

COTT FAMILY NAME INDEX No. 1-SPLIT © 1949
Made By The Cott Index Company, Columbus, Ohio
Mfg. Cott Patent Index Systems

	GRANTORS FAMILY NAMES	GIVEN NAMES ABCDEFGH	GIVEN NAMES IJKLMNO	GIVEN NAMES PQRSTUVWXYZ	GRANTEES	DATE OF FILING				DATE OF INSTRUMENT			DATE OF RECORD			LOCATION OF PROPERTY OR OTHER DESCRIPTION	KIND OF INST.	BOOK	PAGE
						Month	Day	Year	Hr. M.	Month	Day	Year	Month	Day	Year				

Filing Docket and General Index to Realty Deeds and Mortgages — GRANTORS

REG. U. S. PAT. OFFICE *Cott* County Indexes Since 1888 An Identifying Trade Mark

 Open at Proper Tab according to First Letter or Letters of Name and refer to Buff Sub-Index sheet for page reference.

COTT FAMILY NAME INDEX No. 1-SPLIT © 1949 Made By The Cott Index Company, Columbus, Ohio Mfg. Cott Patent Index Systems

(553)

GRANTORS FAMILY NAMES	GIVEN NAMES ABCDEFGH	GIVEN NAMES IJKLMNO	GIVEN NAMES PQRSTUVWXYZ	GRANTEES	DATE OF FILING				DATE OF INSTRUMENT			DATE OF RECORD			LOCATION OF PROPERTY OR OTHER DESCRIPTION	KIND OF INST.	BOOK	PAGE
					Month	Day	Year	Hr. M.	Month	Day	Year	Month	Day	Year				
A. M. A.	Builders	(Frank Adams)	^{oral} (John)	Mary B & William L. Anderson	May	16	1983	10:30 am	May	12	1983	May	18	1983	Lot # 7-12-1, Sect 25, Tract "J" Holiday Hills	WF	164	557

Filing Docket and General Index to Realty Deeds and Mortgages — GRANTORS

REG. U. S. PAT. OFFICE *Cott* County Indexes Since 1888 An Identifying Trade Mark

Open at Proper Tab according to First Letter or Letters of Name and refer to Buff Sub-Index sheet for page reference.

COTT FAMILY NAME INDEX No. 1-SPLIT © 1949
Made By The Cott Index Company, Columbus, Ohio
Mfg. Cott Patent Index Systems

(355)

GRANTORS FAMILY NAMES	GIVEN NAMES ABCDEFGH	GIVEN NAMES IJKLMNO	GIVEN NAMES PQRSTUVWXYZ	GRANTEES	DATE OF FILING				DATE OF INSTRUMENT			DATE OF RECORD			LOCATION OF PROPERTY OR OTHER DESCRIPTION	KIND OF INST.	BOOK	PAGE
					Month	Day	Year	Hr. M.	Month	Day	Year	Month	Day	Year				
			Pioneer Credit Company d/b/a	Charles Hogues	May	19	1983	9:45	Sept	-	1982	May	27	1983	Lt M-21; Sec 5; 1505 th Jovy Stms	Case	164	579
			"	Robert J. Murphy, Jr.	July	17	1990	9:45	July	11	1990	July	19	1990	SD recorded 186/297-8	Case	195	122
			"	Robert J. Murphy, Jr.	July	17	1990	10	July	11	1990	July	19	1990	SD recorded 193/525-4	Case	195	123
			"	Robert J. & Deborah S. Murphy	July	27	1990	10	July	17	1990	Aug	1	1990	SD recorded 194/424-5	Case	195	230

Filing Docket and General Index to Realty Deeds and Mortgages — GRANTORS

REG. U. S. PAT. OFFICE *Cott* County Indexes Since 1888 An Identifying Trade Mark

 Open at Proper Tab according to First Letter or Letters of Name and refer to Buff Sub-Index sheet for page reference.

COTT FAMILY NAME INDEX No. 1-SPLIT © 1948
Made By The Cott Index Company, Columbus, Ohio
Mfg. Cott Patent Index Systems

(357)

GRANTORS FAMILY NAMES	GIVEN NAMES ABCDEFGH	GIVEN NAMES IJKLMNO	GIVEN NAMES PQRSTUVWXYZ	GRANTEES	DATE OF FILING				DATE OF INSTRUMENT			DATE OF RECORD			LOCATION OF PROPERTY OR OTHER DESCRIPTION	KIND OF INST.	BOOK	PAGE
					Month	Day	Year	Hr. M.	Month	Day	Year	Month	Day	Year				
<i>Allman</i>	<i>Elizabeth</i>	<i>Dixon</i>	<i>etal</i>	<i>Mrs. Belle R. Dixon</i>	<i>June</i>	<i>23</i>	<i>1983</i>	<i>Am</i>	<i>June</i>	<i>23</i>	<i>1983</i>	<i>June</i>	<i>28</i>	<i>1983</i>	<i>Tract 200 of Elwinta</i>	<i>20</i>	<i>165</i>	<i>58-59</i>

Filing Docket and General Index to Realty Deeds and Mortgages — GRANTORS

REG. U. S. PAT. OFFICE *Cott* County Indexes Since 1888 An Identifying Trade Mark

Open at Proper Tab according to First Letter or Letters of Name and refer to Buff Sub-Index sheet for page reference.

COTT FAMILY NAME INDEX No. 1-SPLIT © 1949
Made By The Cott Index Company, Columbus, Ohio
Mfg. Cott Patent Index Systems

(359)

GRANTORS FAMILY NAMES	GIVEN NAMES ABCDEFGH	GIVEN NAMES IJKLMNO	GIVEN NAMES PQRSTUVWXYZ	GRANTEES	DATE OF FILING				DATE OF INSTRUMENT			DATE OF RECORD			LOCATION OF PROPERTY OR OTHER DESCRIPTION	KIND OF INST.	BOOK	PAGE
					Month	Day	Year	Hr. M.	Month	Day	Year	Month	Day	Year				
Anthony n	Edward G			Doone Electric Membership Corp.	Aug	8	1983	10:15 am	July	28	1983	Aug	12	1983	Right of Way TW-40, Sec 25, Tract I	Case- ment	125	425
	Edward G. & Pamela H.			Larry D. & John Hancock	Mar	4	1986	9:40 pm	-	-	1986	Mar	4	1986	TW-39, Sec 25, Tract H 5 th L.O.	W.D	174	610

Filing Docket and General Index to Realty Deeds and Mortgages — GRANTORS

REG. U. S. PAT. OFFICE *Chester* County Indexes Since 1888 An Identifying Trade Mark

Open at Proper Tab according to First Letter or Letters of Name and refer to Buff Sub-Index sheet for page reference.

COTT FAMILY NAME INDEX No. 1-SPLIT © 1988 Made By The Cott Index Company, Columbus, Ohio Mfg. Cott Patent Index Systems

(361)

GRANTORS FAMILY NAMES	GIVEN NAMES ABCDEFGH	GIVEN NAMES IJKLMNO	GIVEN NAMES PQRSTUVWXYZ	GRANTEES	DATE OF FILING				DATE OF INSTRUMENT			DATE OF RECORD			LOCATION OF PROPERTY OR OTHER DESCRIPTION	KIND OF INST.	BOOK	PAGE
					Month	Day	Year	Hr. M.	Month	Day	Year	Month	Day	Year				
Ashmore	Walter H. etal			Aglettope Power Corp. Wilkinson	Nov	4	1983	9 am	Oct	20	1983	Nov	11	1983	Right of Way	Gasner	166	414-
"	Walter H. etal	as trustee		Glasco Associates Ltd. Canal Wood Corp. of Augusta	Oct	30	1985	4:25 pm	Oct	29	1985	Oct	31	1985	2 tracts - 4th land dist. 3.54 ac.	Trustee	173	388- 390
"	Walter H. etal	as trustee		aka Scotland Timber Co.	Nov	4	1985	1:10 pm	Oct	28	1985	Nov	4	1985	Rivers tract - Wilkes County	Miller	173	507- 511
"	Walter H. etal	as trustee		Opesh A. Boone	July	28	1988	11:45 am	July	22	1988	July	28	1988	28.89 acres - City of Gordon	Boone	185	32- 33

Filing Docket and General Index to Realty Deeds and Mortgages — GRANTORS

REG. U. S. PAT. OFFICE *Cott* County Indexes Since 1888
An Identifying Trade Mark

 Open at Proper Tab according to First Letter or Letters of Name and refer to Buff Sub-Index sheet for page reference.

COTT FAMILY NAME INDEX No. 1-SPLIT © 1948
Made By The Cott Index Company, Columbus, Ohio
Mfg. Cott Patent Index Systems


(363)

GRANTORS FAMILY NAMES	GIVEN NAMES ABCDEFGH	GIVEN NAMES IJKLMNO	GIVEN NAMES PQRSTUVWXYZ	GRANTEES	DATE OF FILING				DATE OF INSTRUMENT			DATE OF RECORD			LOCATION OF PROPERTY OR OTHER DESCRIPTION	KIND OF INST.	BOOK	PAGE
					Month	Day	Year	Hr. M.	Month	Day	Year	Month	Day	Year				
<i>Andress</i>	<i>William E.</i>	<i>et al</i>		<i>Citizens Bank of Washington Co.</i>	<i>Jan</i>	<i>10</i>	<i>1984</i>	<i>9</i> <i>Am</i>	<i>Jan</i>	<i>4</i>	<i>1984</i>	<i>Jan</i>	<i>24</i>	<i>1984</i>	<i>125-24000-327th Duwintor-LMD</i>	<i>405</i> <i>D</i>	<i>167</i>	<i>98-100</i>

Filing Docket and General Index to Realty Deeds and Mortgages — GRANTORS

()

REG. U. S. PAT. OFFICE *Cott* County Indexes Since 1888 An Identifying Trade Mark

 Open at Proper Tab according to First Letter or Letters of Name and refer to Buff Sub-Index sheet for page reference.

COTT FAMILY NAME INDEX No. 1-SPLIT © 1948
Made By The Cott Index Company, Columbus, Ohio
Mfg. Cott Patent Index Systems

	GRANTORS FAMILY NAMES	GIVEN NAMES ABCDEFGH	GIVEN NAMES IJKLMNO	GIVEN NAMES PQRSTUVWXYZ	GRANTEES	DATE OF FILING				DATE OF INSTRUMENT			DATE OF RECORD			LOCATION OF PROPERTY OR OTHER DESCRIPTION	KIND OF INST.	BOOK	PAGE
						Month	Day	Year	Hr. M.	Month	Day	Year	Month	Day	Year				

Filing Docket and General Index to Realty Deeds and Mortgages — GRANTORS

REG. U. S. PAT. OFFICE *Cott* County Indexes Since 1888 An Identifying Trade Mark

Open at Proper Tab according to First Letter or Letters of Name and refer to Buff Sub-Index sheet for page reference.

COTT FAMILY NAME INDEX No. 1-SPLIT © 1948
Made By The Cott Index Company, Columbus, Ohio
Mfg. Cott Patent Index Systems

(365)

GRANTORS FAMILY NAMES	GIVEN NAMES ABCDEFGH	GIVEN NAMES IJKLMNO	GIVEN NAMES PQRSTUVWXYZ	GRANTEES	DATE OF FILING				DATE OF INSTRUMENT			DATE OF RECORD			LOCATION OF PROPERTY OR OTHER DESCRIPTION	KIND OF INST.	BOOK	PAGE
					Month	Day	Year	Hr. M.	Month	Day	Year	Month	Day	Year				
					Jan	20	1984	11 pm	June	16	1983	Feb	1	1984	2 SAs - 158/1-76; 161/722-39	<i>Satisfaction</i> DSD	167	182- 183

FILING DOCKET AND GENERAL INDEX TO REALTY DEEDS AND MORTGAGES — GRANTORS

REG. U. S. PAT. OFFICE *Chumlett* County Indexes Since 1888 An Identifying Trade Mark

Open at Proper Tab according to First Letter or Letters of Name and refer to Buff Sub-Index sheet for page references.

COTT FAMILY NAME INDEX NO. 1-SPLIT © 1949 MADE BY THE COTT INDEX COMPANY, COLUMBUS, OHIO SOLD BY THE CLYDE CASTLEBERRY CO., COVINGTON, GA.

(375)

GRANTORS FAMILY NAMES	GIVEN NAMES ABCDEFGHIJ	GIVEN NAMES KLMNO	GIVEN NAMES PQRSTUVWXYZ	GRANTEES	DATE OF FILING				DATE OF INSTRUMENT			DATE OF RECORD			LOCATION OF PROPERTY OR OTHER DESCRIPTION	KIND OF INST.	BOOK	PAGE
					Month	Day	Year	Hr. M.	Month	Day	Year	Month	Day	Year				
Ambros Powell				Holdome Credit Corp.	Dec	6	1984	9 am	Oct	5	1984	Dec	6	1984	S.D. of Michael Howell et al	Assign	120	430
"	"	"	"	Holdome Credit Corp.	Aug	6	1985	9 am	June	12	1985	Aug	7	1985	S.D. of Eddie Lee + Kathy B. Reese	Assign	172	665
"	"	"	"	Holdome Credit Corp.	Sept	6	1985	9 am	Aug	30	1985	Sept	9	1985	S.D. of Gerry Lewis + Robbie Jean Thomas	Assign	173	44
"	"	"	"	Holdome Credit Corp.	Sept	11	1985	1:30 pm	July	23	1985	Sept	11	1985	S.D. of James W. + Addie Beatrice Strong	Assign	173	70
"	"	"	"	Holdome Credit Corp.	Nov	29	1985	9 am	Aug	30	1985	Dec	4	1985	S.D. of Guy Lewis + Robbie Jean Thomas	Assign	173	664
"	"	"	"	Holdome Credit Corp.	July	10	1986	9 am	July	7	1986	July	11	1986	S.D. of Edward Charles Judd	Assign	176	112
"	"	"	"	Holdome Credit Corp.	Sept	23	1986	11:25 am	July	7	1986	Sept	23	1986	S.D. of Edward Charles + Edna Judd	Assign	177	118-122
"	"	"	"	Holdome Credit Corp.	Oct	1	1986	9 am	Sept	30	1986	Oct	7	1986	S.D. of Jimmy J. + Peggy D. Arden	Assign	177	252
"	"	"	"	Holdome Credit Corporation	Nov	25	1987	9 am	Nov	12	1987	Dec	7	1987	S.D. of Lula Jackson + James L. Whipple	Assign	182	355-358
"	"	"	"	Holdome Credit Corporation	Mar	25	1988	9 am	Mar	21	1988	Mar	28	1988	S.D. of Charlene + Benedict L. Davis	Assign	183	568-572
"	"	"	"	Holdome Credit Corp.	Oct	10	1988	9 am	Oct	6	1988	Oct	13	1988	S.D. of Robert L. + Rose Avery	Assign	186	154
"	"	"	"	Holdome Credit Corp.	Sept	27	1989	10:20 pm	Sept	6	1989	Sept	27	1989	S.D. of Mason Burke, III	Assign	191	318
"	"	"	"	Holdome Credit Corp.	Nov	15	1989	9 am	Nov	14	1989	Nov	20	1989	S.D. of Barbara A. Shunkholter	Assign	192	83
"	"	"	"	Holdome Credit Corp.	Jan	22	1990	11:30 am	Jan	16	1990	Jan	23	1990	S.D. of Charles Briner, Jr. + Shirley M. Watkins	Assign	192	661
"	"	"	"	Holdome Credit Corp.	May	11	1990	9 am	May	8	1990	May	15	1990	S.D. of Richard + Janice Carswell	Assign	194	270
"	"	"	"	Holdome Credit Corp.	June	29	1990	9 am	June	23	1990	July	2	1990	S.D. of Walter Lee Smith, Jr.	Assign	194	698
"	"	"	"	Holdome Credit Corp.	Aug	1	1990	9 am	July	20	1990	Aug	6	1990	S.D. of Larry + Deborah Coney	Assign	195	302

Filing Docket and General Index to Realty Deeds and Mortgages — GRANTORS

REG. U. S. PAT. OFFICE *Cott* County Indexes Since 1888 An Identifying Trade Mark

Open at Proper Tab according to First Letter or Letters of Name and refer to Buff Sub-Index sheet for page reference.


COTT FAMILY NAME INDEX NO. 1-SPLIT © 1949
MADE BY THE COTT INDEX COMPANY, COLUMBUS, OHIO
MFG. COTT PATENT INDEX SYSTEMS

(387)

GRANTORS FAMILY NAMES	GIVEN NAMES ABCDEFGHIJ	GIVEN NAMES KLMNO	GIVEN NAMES PQRSTUVWXYZ	GRANTEES	DATE OF FILING				DATE OF INSTRUMENT			DATE OF RECORD			LOCATION OF PROPERTY OR OTHER DESCRIPTION	KIND OF INST.	BOOK	PAGE
					Month	Day	Year	Hr. M.	Month	Day	Year	Month	Day	Year				
American Savings Mortgage Corporation				American Savings and Loan Association of Brazoria Co. Texas	Mar	28	1986	9:00 am	—	—	—	Mar	28	1986	divers property	Grant	174	737
"	"	"	"	American Savings and Loan Association of Brazoria Co. Texas	Aug	7	1986	am	July	11	1986	Aug	12	1986	SD of Edna M. & Eric C. Carswell	Grant	176	426-428
"	"	"	"	American Savings and Loan Association of Brazoria Co. Texas	Sept	11	1986	am	Sept	2	1986	Sept	15	1986	SD of Hattie J. Neal	Grant	177	35
"	"	"	"	American Savings and Loan Association of Brazoria County, Texas	Oct	9	1986	am	Aug	14	1986	Oct	9	1986	SD of Vernice Curry	Grant	177	283-285
"	"	"	"	American Savings and Loan Association of Brazoria County, Texas	Jan	13	1987	am	Oct	15	1986	Jan	13	1987	SD of William E. & Kathryn A. Birmingham	Grant	178	101-122

Filing Docket and General Index to Realty Deeds and Mortgages — GRANTORS

REG. U. S. PAT. OFFICE *ChamCott* County Indexes Since 1868 An Identifying Trade Mark

 Open at Proper Tab according to First Letter or Letters of Name and refer to Buff Sub-Index sheet for page reference.

COTT FAMILY NAME INDEX NO. 1-SPLIT © 1999
MADE BY THE COTT INDEX COMPANY, COLUMBUS, OHIO
SOLD BY THE CLYDE CASTLEBERRY CO., COVINGTON, GA.

(403)

GRANTORS FAMILY NAMES	GIVEN NAMES ABCDEFGH	GIVEN NAMES IJKLMNO	GIVEN NAMES PQRSTUVWXYZ	GRANTEES	DATE OF FILING				DATE OF INSTRUMENT			DATE OF RECORD			LOCATION OF PROPERTY OR OTHER DESCRIPTION	KIND OF INST.	BOOK	PAGE
					Month	Day	Year	Hr. M.	Month	Day	Year	Month	Day	Year				
Anderson	Properties	Partnership	Partnership	Canal Wood Corp. of Augusta Southland Simon Company	Oct	16	1987	3:50 pm	Oct	5	1987	Oct	20	1987	119.4 acres - S of R 188; B of R 188 Dist.	Deed	182	61- 105
"	"	"	Prepared Partner gas at 10/10	Mr. Daalw Co., Inc.	May	23	1988	9 am	May	11	1988	May	25	1988	96.45 acres - Durigo & Wellman Co.	Lease Contract	184	334
"	"	"	"	Mr. Daalw Co., Inc.	May	23	1988	9 am	May	11	1988	May	25	1988	83.14 acres - 4 th & 26 th S D	Lease Contract	184	335
"	"	"	"	Mr. Daalw Co., Inc.	Jan	26	1989	9 am	Jan	10	1989	Jan	31	1989	120 acres - 32 nd S D	Lease Contract	187	718

Filing Docket and General Index to Realty Deeds and Mortgages — GRANTORS

REG. U. S. PAT. OFFICE *Chambers* County Indexes Since 1888
An Identifying Trade Mark

 Open at Proper Tab according to First Letter or Letters of Name and refer to Buff Sub-Index sheet for page reference.

COTT FAMILY NAME INDEX NO. 1-SPLIT © 1949
MADE BY THE COTT INDEX COMPANY, COLUMBUS, OHIO
SOLD BY THE CLYDE CASTLEBERRY CO., COVINGTON, GA.

(409)

GRANTORS FAMILY NAMES	GIVEN NAMES ABCDEFGH	GIVEN NAMES IJKLMNO	GIVEN NAMES PQRSTUVWXYZ	GRANTEES	DATE OF FILING				DATE OF INSTRUMENT			DATE OF RECORD			LOCATION OF PROPERTY OR OTHER DESCRIPTION	KIND OF INST.	BOOK	PAGE
					Month	Day	Year	Hr. M.	Month	Day	Year	Month	Day	Year				
American Mills, Inc.				Katherine L. Eldridge	Jan	12	1988	9:40 am	Dec	31	1987	Apr	12	1988	1505 Pt # C-11, Sec 13, Tract C 4mD	WD	182	6163
"	"	"		The First National Bank of Atlanta	May	3	1988	9 am	Apr	28	1988	May	11	1988	Satisfied January 30, 1990 Address 331 1/2 EME FS 88-123	FS	184	137
"	"	"		" " "	May	3	1988	9 am							Quies property	FS	88-121	
"	"	"		" " "	May	3	1988	9 am							Quies property	FS	88-122	
"	"	"		Dundee Mills, Inc.	Apr	16	1990	9 am	Apr	12	1990	Apr	16	1990	840 546 - Pennington 10100 - 334 1/2 EME 20 ac - City of Doravon	WD	194	50

FILING DOCKET AND GENERAL INDEX TO REALTY DEEDS AND MORTGAGES — GRANTORS

REG. U. S. PAT. OFFICE *Cott* County Indexes Since 1888
An Identifying Trade Mark

Open at Proper Tab according to First Letter or Letters of Name and refer to Buff Sub-Index sheet for page reference.

COTT FAMILY NAME INDEX NO. 1-SPLIT © 1949
MADE BY THE COTT INDEX COMPANY, COLUMBUS, OHIO
SOLD BY THE CLYDE CASTLEBERRY CO., COVINGTON, GA.

(423)

GRANTORS FAMILY NAMES	GIVEN NAMES ABCDEFGH	GIVEN NAMES IJKLMNO	GIVEN NAMES PQRSTUVWXYZ	GRANTEES	DATE OF FILING				DATE OF INSTRUMENT			DATE OF RECORD			LOCATION OF PROPERTY OR OTHER DESCRIPTION	KIND OF INST.	BOOK	PAGE
					Month	Day	Year	Hr. M.	Month	Day	Year	Month	Day	Year				
<i>Acco Financial Services of Ma.</i>	<i>u</i>	<i>u</i>	<i>u</i>	<i>Frank D. Tolbert</i>	<i>Dec</i>	<i>20</i>	<i>1989</i>	<i>9 am</i>	<i>Dec</i>	<i>18</i>	<i>1989</i>	<i>Dec</i>	<i>27</i>	<i>1989</i>	<i>Notes - Young Camille</i>	<i>W.D.</i>	<i>192</i>	<i>382</i>
<i>"</i>	<i>"</i>	<i>"</i>	<i>"</i>	<i>Frank D. Tolbert</i>	<i>June</i>	<i>20</i>	<i>1990</i>	<i>9:30 am</i>	<i>May</i>	<i>8</i>	<i>1990</i>	<i>June</i>	<i>20</i>	<i>1990</i>	<i>Notes - Young Camille</i>	<i>W.D.</i>	<i>194</i>	<i>594-595</i>

FILING DOCKET AND GENERAL INDEX TO REALTY DEEDS AND MORTGAGES - GRANTORS

REG. U. S. PAT. OFFICE *Chas. McCarty* County Indexes Since 1888
An Identifying Trade Mark

Open at Proper Tab according to First Letter or Letters of Name and refer to Buff Sub-Index sheet for page reference.

COTT FAMILY NAME INDEX NO. 1-SPLIT © 1949
MADE BY THE COTT INDEX COMPANY, COLUMBUS, OHIO
SOLD BY THE CLYDE CASTLEBERRY CO., COVINGTON, GA.

(425)

GRANTORS FAMILY NAMES	GIVEN NAMES ABCDEFGH	GIVEN NAMES IJKLMNO	GIVEN NAMES PQRSTUVWXYZ	GRANTEES	DATE OF FILING				DATE OF INSTRUMENT			DATE OF RECORD			LOCATION OF PROPERTY OR OTHER DESCRIPTION	KIND OF INST.	BOOK	PAGE
					Month	Day	Year	Hr. M.	Month	Day	Year	Month	Day	Year				
<i>Associates Financial Services of America</i>	<i>"</i>	<i>"</i>	<i>"</i>	<i>Mike Michael & Cathy Austin</i>	<i>Jan</i>	<i>11</i>	<i>1990</i>	<i>9 am</i>	<i>Jan</i>	<i>2</i>	<i>1990</i>	<i>Jan</i>	<i>11</i>	<i>1990</i>	<i>SD recorded 145/651-2</i>	<i>one SD 192</i>	<i>547A</i>	
<i>"</i>	<i>"</i>	<i>"</i>	<i>"</i>	<i>Cheryl V. Bell (aka Wilcher)</i>	<i>Jan</i>	<i>26</i>	<i>1990</i>	<i>am</i>	<i>Jan</i>	<i>11</i>	<i>1990</i>	<i>Jan</i>	<i>29</i>	<i>1990</i>	<i>SD recorded 179/661-2</i>	<i>one SD 193</i>	<i>75</i>	
<i>"</i>	<i>"</i>	<i>"</i>	<i>"</i>	<i>Callie G. Wilcher</i>	<i>June</i>	<i>29</i>	<i>1990</i>	<i>am</i>	<i>June</i>	<i>13</i>	<i>1990</i>	<i>July</i>	<i>2</i>	<i>1990</i>	<i>SD recorded 171/549-50</i>	<i>one SD 194</i>	<i>689</i>	

