

Filing Docket and General Index to Realty Deeds and Mortgages—GRANTORS

Refer to SUB-INDEX in front portion of Book for Alphabetical Arrangement and Page Reference to Names in this Index

Cott Patented Index Systems.
Manufactured by Geo. D. Barnard Sta. Co., St. Louis, Mo.

7.

GRANTORS FAMILY NAMES	GIVEN NAMES ABCDEFGHIH	GIVEN NAMES IJKLMNO	GIVEN NAMES PQRSTUVWXYZ	GRANTEES	DATE OF FILING				DATE OF INSTRUMENT			DATE OF RECORD			LOCATION OF PROPERTY OR OTHER DESCRIPTION	KIND OF INST'MT	BOOK	PAGE
					MONTH	DAY	YEAR	HR. M.	MONTH	DAY	YEAR	MONTH	DAY	YEAR				
				P. M. Willingham	Dec	23	1926	8 a.m.	Grant given,	Dec	23	1926	Timber & W. Brook Lane	Convey	44	696		
"	"	"	"	D. C. Washburn	Oct	26	1928	2 p.m.	Aug 17, 1926	Oct	27	1928	Timber on 775 ⁺ acres,	assignment	41	453		

Filing Docket and General Index to Realty Deeds and Mortgages—GRANTORS

Refer to SUB-INDEX in front portion of Book for Alphabetical Arrangement and Page Reference to Names in this Index

Cott Patented Index Systems.
Manufactured by Geo. D. Barnard Sta. Co., St. Louis, Mo

2

GRANTORS FAMILY NAMES	GIVEN NAMES ABCDEFGHIJ	GIVEN NAMES KLMNOP	GIVEN NAMES QRSTUVWXYZ	GRANTEES	DATE OF FILING				DATE OF INSTRUMENT			DATE OF RECORD			LOCATION OF PROPERTY OR OTHER DESCRIPTION	KIND OF INST'MT	BOOK	PAGE
					MONTH	DAY	YEAR	HR. M	MONTH	DAY	YEAR	MONTH	DAY	YEAR				
Central of Ga. Loan Co.				Planters Fertilizer Co.	Dec.	27	1917	8am.	Dec.	15	1917	Dec.	27	1917	Deed	29	282	
Central Ga. Loan Co.				Central Ga. Loan Co.	Jan.	10	1916	8am.	Jan.	5	1916	Jan.	10	1916	"	23	540-1	

Filing Docket and General Index to Realty Deeds and Mortgages—GRANTORS

Refer to SUB-INDEX in front portion of Book for Alphabetical Arrangement and Page Reference to Names in this Index

Cott Patented Index Systems.
Manufactured by Geo. D. Barnard Sta. Co., St. Louis, Mo.

3

GRANTORS FAMILY NAMES	GIVEN NAMES ABCDEFGHIJ	GIVEN NAMES JKLMNO	GIVEN NAMES PQRSTUVWXYZ	GRANTEES	DATE OF FILING				DATE OF INSTRUMENT			DATE OF RECORD			LOCATION OF PROPERTY OR OTHER DESCRIPTION	KIND OF INST'MT	BOOK	PAGE
					MONTH	DAY	YEAR	HR. M.	MONTH	DAY	YEAR	MONTH	DAY	YEAR				
Christian	Mrs B. L. et al		Georgia Southern Power Co		Dec	18	1926	8 am	Dec	28	1926	Dec	23	1926	100 foot right of Way, B.N. Dornay Estate, Ease.	41	2078	
"	Mrs Nora et al		O. N. P. Dornay		Feb	4	1929	8 pm	Jan	-	1929	Feb	4	1929	180 acres, 2nd Dist, B.N. Dornay Estate	W.D.	41	1507
"	J. M.		Welpinon Co. Bank		Dec	24	1936		Dec	22	1936	Dec	26	1936	1/2 acre of land in Bethel Dist. 1936	W.D.	41	1507
"	Hewitt et al		Mrs. Ella Stevens Dixon		Nov	16	1939	9 am	Aug	4	1939	Nov	18	1939	35 acres of land in Jewinton	G.C.D.	57	436-7
"	Suella et al	as E. L. Bute as guardian	Mrs. J. R. Dixon		"	18	"	4 pm	Nov	7	"	"	20	"	1/16 E interest in 35 acre land in Jewinton	W.D.	"	437-8
"	Henry Stevens et al	"	Mrs. J. R. Dixon		"	"	"	"	"	"	"	"	"	"	1/16 E "	"	"	"
"	Sarandia B. et al		Gordon Bank		July	3	1964	2:15 pm	June	8	1964	July	3	1964	100 acres in Bethel Dist	D.P.S.	188	442-3-4
"	Sarindia		Annie M. David		Jan	5	1988	3:15 pm	Nov	3	1987	Jan	12	1988	2 tracts - Bethel Dist.	power of attly	182	642
"	Sarindia	per att in fact	Day Wood Co., et al		Jan	5	1988	3:15 pm	Nov	4	1987	Jan	12	1988	121 acres 2 tracts - Bethel Dist.	Deed agreement	182	645
"	Sarindia et al		Novel Kaelin Company		Jan	10	1990	10:45 am	Dec	29	1989	Jan	11	1990	2 tracts - 121 acres - Bethel Dist.	purchase agreement addendum	193	555- 567

Filing Docket and General Index to Realty Deeds and Mortgages—GRANTORS

Refer to SUB-INDEX in front portion of Book for Alphabetical Arrangement and Page Reference to Names in this Index

Cott Patented Index Systems.
Manufactured by Geo. D. Barnard Sta. Co., St. Louis, Mo

4

GRANTORS FAMILY NAMES	GIVEN NAMES ABCDEFGHIJ	GIVEN NAMES KLMNOPQ	GIVEN NAMES RSTUVWXYZ	GRANTEES	DATE OF FILING				DATE OF INSTRUMENT			DATE OF RECORD			LOCATION OF PROPERTY OR OTHER DESCRIPTION	KIND OF INST'MT	BOOK	PAGE
					MONTH	DAY	YEAR	HR. M.	MONTH	DAY	YEAR	MONTH	DAY	YEAR				
				Fowler Lumber & Ply- wood Co.	Jan.	13	1931	8am	Jan.	9	1931	Jan.	13	1931	Divers Lots in Wilkinson Co.	quit claim	50	162

Filing Docket and General Index to Realty Deeds and Mortgages—GRANTORS

Refer to SUB-INDEX in front portion of Book for Alphabetical Arrangement and Page Reference to Names in this Index

Cott Patented Index Systems.
Manufactured by Geo. D. Barnard Sta. Co., St. Louis, Mo.

5

GRANTORS FAMILY NAMES	GIVEN NAMES ABCDEFGHIJ	GIVEN NAMES KLMNO	GIVEN NAMES PQRSTUVWXYZ	GRANTEES	DATE OF FILING				DATE OF INSTRUMENT			DATE OF RECORD			LOCATION OF PROPERTY OR OTHER DESCRIPTION	KIND OF INST'MT	BOOK	PAGE
					MONTH	DAY	YEAR	HR. M.	MONTH	DAY	YEAR	MONTH	DAY	YEAR				
Clay			Payton	M. J. Lord											Deed	D	178	
Clay	Henry			N. B. Baum											Deed	D	347	
Clay		Lewis		Jas. Jackson											Deed	A	505.6	
Clay			Payton	E. W. Clay											Deed	D	748	
Clay	Henry			Louisa J. Clay											Deed	D	441	
Clay	E.		W. adm.	M. J. Lord											Deed	E	462	
Clay		Lewis		Benj. Stubbs											Deed	A	505	
Clay	D.	M.		G. H. C. Reid											Deed	A	740	
Clay	E.		W.	Caroline Deason											Deed	D	676	
Clay	E.		W. adm.	N. Hugh											Deed	E	273	
Clay	E		W. adm.	W. C. D. Carlisle											Deed	E	274	
Clay	E		W. Adm.	Henry Clay											Deed	E	199	
Clay	Henry			W. E. Honeycutt											Deed	E	519	
Clay	Henry			W. E. Honeycutt											Deed	E	516-7	
Clay	Mrs. Mary Ann E.		E.	A. E. Burney Et al					July 8 1905		July 8 1905				"	V	122	
Clay	E. W. Mrs.			N. J. Carswell					Aug 22 1903		Aug 25 1903				"	V	68	
Clay	Mrs. E. W.			N. B. Hawks					Jan 1 1891		Mar. 19 1902				"	X	76	

Filing Docket and General Index to Realty Deeds and Mortgages—GRANTORS

Refer to SUB-INDEX in front portion of Book for Alphabetical Arrangement and Page Reference to Names in this Index

Cott Patented Index Systems.
Manufactured by Geo. D. Barnard Sta. Co., St. Louis, Mo.

5

GRANTORS FAMILY NAMES	GIVEN NAMES ABCDEFGHIJ	GIVEN NAMES KLMNO	GIVEN NAMES PQRSTUVWXYZ	GRANTEES	DATE OF FILING				DATE OF INSTRUMENT			DATE OF RECORD			LOCATION OF PROPERTY OR OTHER DESCRIPTION	KIND OF INST'MT	BOOK	PAGE			
					MONTH	DAY	YEAR	HR. M.	MONTH	DAY	YEAR	MONTH	DAY	YEAR							
Clay	E. W.	Admr.		N. B. Baum											Deed	E	187				
Clay	E. W.	adm.		Ella C. Robinson					Dec.	10	1881	June	9	1890	Deed	K	343-4				
Clay	E. W.	adm.		Martha Lord					Dec.	10	1889	Jan	25	1889	Deed	J	152				
Clay	Henry	adm.		N. B. Baum					Jan.	3	1888	Jan	3	1888	Deed	J	347				
Clay	Elizabeth			J. S. Rawlins					June	3	1891	Feb.	11	1892	Deed	K	706				
Clay		Lewis		W. Stephens					Oct.	8	1841	Sept	16	1892	Deed	M.	155-6				
Clay	Elizabeth			H. J. Uvey					June	1	1894	June	16	1894	Deed	O	129-30				
Clay	E. W.			H. J. Uvey					June	1	1894	June	16	1894	Deed	O	128-9				
Clay	Mrs. E. W.			L. R. Cason					Nov.	4	1907	Jan.	12	1905	Nov.	4	1907	"	K	592	
"		Mary		W. P. Duncan					Dec.	31	1909	Jan.	31	1909	Dec.	31	1909	"	17	205	
"	Mrs. E. W.			Johnson Bible College					Dec.	9	1910	Dec.	7	1910	Dec.	10	1910	Deed	13	438-9	
"	Mrs. Elizabeth			N. B. Rawls					Apr.	12	1918	Jan.	2	1895	Apr.	12	1918	"	29	308	
"	Louisa J.			Louisa J. Clay					Nov.	3	1869				Mar.	2	1870	Homestead Per Platte.	H.S.	a	15-3

This Index approved and adopted for use in the Counties of Georgia pursuant to the Act approved August 8, 1916, providing for uniform records throughout the State.

Filing Docket and General Index to Realty Deeds and Mortgages—GRANTORS

Clifford Walker, Attorney General.

Refer to SUB-INDEX in front portion of book for Alphabetical Arrangement and Page Reference to Names in this Index

Cott's Patented Index Systems. Owned and manufactured by Walker, Evans & Cogswell Co., Charleston, S. C.

5.

N. B.—This system of indexing is patented, and same covers both the Sub-Index and sheets comprising the General Index. The Loose Leaf Binder is also patented, both being the patents of M. C. Walker, Evans & Cogswell Co., of Charleston, S. C., are owners of these patents, and furnish these Sheets and Binders in North Carolina, South Carolina, Georgia, Florida and Alabama.

GRANTORS FAMILY NAMES	GIVEN NAMES ABCDEFGHIJ	GIVEN NAMES KLMNO	GIVEN NAMES PQRSTUVWXYZ	GRANTEES	DATE OF FILING				DATE OF INST'MT			DATE OF RECORD			LOCATION OF PROPERTY OR OTHER DESCRIPTION	Kind of Inst'mt	Book	Page	
					Month	Day	Year	Hour	M	Month	Day	Year	Month	Day					Year
Clay	Mr E. W.			The Christian Education Association	June	24	1921	P.M.	2	Oct	2	1920	June	25	1921	3rd & 4th Dist 66 1/2 acres of lot 240, 157 acres of lot 295 4.24 acres all told, 2024 acres of lots 236 & 257	Deed	80	566
"	Mr E. W.			H. C. Fowler	Nov	3	1922	"		Nov	3	1922	Nov	3	1922	Right of Way, Lot #296	Deed	39	193
"	Mr E. W.			H. C. Fowler	Dec	20	"	"		Dec	-	"	Dec	21	"	30 ft Right of Way near Farmstead	Deed	34	207-8-9
"	Florence et al			J. F. Miller	May	28	1925	"		-	-	-	June	2	1925	155 acres, 4th Dist.	Quit Claim	39	551
"	Mr Mary Hoover			E. H. Brown	Aug	21	1929	A.M.	8	Aug	15	1929	Aug	21	1929	3 1/2 acres, 4th Dist. W. D. Baker Lot in Swinton	W.D.	44	167
"	John & Wife P. Shuff			Wilkinson County	Mar	13	1923	P.M.	2	Dec	6	1932	Mar	13	1933	House Lot in Gordon, Tex 1931, 20, 55	S.D.	50	404-5
"	Viola J. et al			The Federal Land Bank of Columbia	Oct	12	1934	A.M.	2	Sept	10	1934	Oct	13	1934	804.98 acres in Passmore Dist.	S.D.	51	93-4
"	" " " "			Land Bank Commission	"	"	"	"	4	"	"	"	"	"	"	"	"	"	"
"	Lena Costin et al			D. W. Bole et al	June	6	1938	P.M.	2	June	4	1938	June	6	1938	900 ac. land in 4th Dist	Deed	57	158
"	Viola J. et al			Federal Farming Corp	Aug	2	"	"		Aug	2	"	Aug	2	"	804.98 acres land in Passmore Dist	Deed	57	183
"	Peyton P. et al			Dennis Cook	July	15	1941	A.M.	11:45	July	5	1941	July	15	1941	100.00 ac. land 4th Dist	Deed	67	159
"	Mr Lena Costin			A. J. Crain	Dec	11	1944	A.M.	9	Nov	30	1944	Dec	12	1944	910.00 ac. land in 4th Dist	Deed	74	238-9
"	Jennie			George Brown	Jan	20	1948	"		Jan	17	1948	Jan	20	1948	2.00 ac. land Passmore Dist	W.D.	77	578
"	Viola et al			Lula Bonnett	Apr	22	1960	A.M.	9	Mar	27	1960	Apr	27	1960	1/2 ac. Lot in Swinton	W.D.	101	241
"	Juanita et al			"	"	"	"	"		"	"	"	"	"	"	"	"	"	"
"	Henry			Ella F. Robinson, et al	Sept	13	1967	A.M.	10	Oct	28	1967	Sept	13	1967	1/2 acres in 4th Dist	W.D.	112	187-8

This Index approved and adopted for use in the Counties of Georgia pursuant to the Act approved August 8, 1916, providing for uniform records throughout the State.

Filing Docket and General Index to Realty Deeds and Mortgages—GRANTORS

(6) Clifford Walker, Attorney General.

Refer to SUB-INDEX in front portion of book for Alphabetical Arrangement and Page Reference to Names in this Index

Cott's Patented Index Systems. Owned and manufactured by Walker, Evans & Cogswell Co., Charleston, S. C.

GRANTORS FAMILY NAMES	GIVEN NAMES ABCDEFGHIJ	GIVEN NAMES KLMNO	GIVEN NAMES PQRSTUVWXYZ	GRANTEES	DATE OF FILING				DATE OF INST'MT			DATE OF RECORD			LOCATION OF PROPERTY OR OTHER DESCRIPTION	Kind of Inst'mt	Book	Page
					Month	Day	Year	Hour	Month	Day	Year	Month	Day	Year				
Eranger	E. L.	Et al		Aluminum Chemical Co.	July 2 1921	12	pm	9	July 4 1921	July 4 1921	July 4 1921	July 4 1921	July 4 1921	Pr. Lavender Banknote	Transfer	37	290	
Blay	Lena	Boates		Willis D. Allen	Apr. 3 1968	12	am	9	Apr. 5 1968	Apr. 6 1968	Apr. 6 1968	Apr. 6 1968	Apr. 6 1968	908 acres in 4th Land Dist.	GBT	114	393-4	
Clay	Viola	per heir		Junita Clay et al	Sept 2 1972	11	am		Sept 2 1972	Sept 2 1972	Sept 2 1972	Sept 2 1972	Sept 2 1972	1/2 interest in lot in Farmland	Ed	126	105 106	
"	"	"		Doris Clay Fendland	"	"	"	"	"	"	"	"	"	"	"	"	"	
"	Jack	, III		Oconee Electric membership Corp	Nov 27 1985		11:10 pm		Oct 16 1985	Nov 27 1985	Nov 27 1985	Nov 27 1985	Nov 27 1985	Right of way	Case ment	173	1032	
"	Jack	, III		Oconee Electric membership Corp	July 11 1986		11:50 am		June 11 1986	July 11 1986	July 14 1986	July 14 1986	July 14 1986	Right of way	Case ment	176	128	

Filing Docket and General Index to Realty Deeds and Mortgages — GRANTORS

COTT FAMILY NAME INDEX No. 1-Split
Copyright 1933 A122559

☞ Open at Proper Tab according to First Letter or Letters of
Name and refer to Buff Sub-Index sheet for page reference.

Made by The Cott Index Company, Columbus, Ohio
Foote & Davies, Inc., Atlanta, Georgia

(7)

GRANTORS FAMILY NAMES	GIVEN NAMES ABCDEFGHIJ	GIVEN NAMES JKLMNO	GIVEN NAMES PQRSTUVWXYZ	GRANTEES	DATE OF FILING				DATE OF INSTRUMENT			DATE OF RECORD			LOCATION OF PROPERTY OR OTHER DESCRIPTION	KIND OF INST.	BOOK	PAGE
					Month	Day	Year	Hr. M.	Month	Day	Year	Month	Day	Year				
Clements	Willie + Margaret			Middle Georgia Home Trp Co	Apr	23	1970	9	Mar	9	1970	Apr	23	1970	6 acres in Gordon	SD	119	534-5
"	Willie + Margaret			Middle Georgia Home Trp Co	May	5	1970	10:45	Apr	1	1970	May	5	1970	6 acres in Gordon August 6, 1974	SD	119	534-7
"	Jean W.			Grace Miles Wilson	June	30	1983	am	Feb	22	1983	July	7	1983	3 tracts - south of Danville	Q	165	139-141
Clement	Mrs. Leona	etal		Mrs. Clara J. Wood	Dec	5	1986	9:15 am	Apr	-	1986	Dec	7	1986	62.3 acres - 331 st Ave	SD	173	162-165
"	"	"	"	Clayton Fountain	"	"	"	"	"	"	"	"	"	"	"	"	"	"
"	"	"	"	Royce A. Fountain	"	"	"	"	"	"	"	"	"	"	"	"	"	"
"	"	"	"	Mrs. Mary P. Caraveli	"	"	"	"	"	"	"	"	"	"	"	"	"	"
"	"	"	"	Erwin G. Fountain	"	"	"	"	"	"	"	"	"	"	"	"	"	"
"	"	"	"	Genneth Fountain	"	"	"	"	"	"	"	"	"	"	"	"	"	"
"	"	"	"	Mrs. Grace F. Farrow	"	"	"	"	"	"	"	"	"	"	"	"	"	"
"	"	"	"	Miss Op Agnes Wallace	"	"	"	"	"	"	"	"	"	"	"	"	"	"
Clements	Sylvia B.	etal		The Low County Bank	June	24	1987	3:15 pm	June	16	1987	June	26	1987	0.70 acre - PL 131; 22 nd RD	PSD	180	663-665

Filing Docket and General Index to Realty Deeds and Mortgages—GRANTORS

Refer to SUB-INDEX in front portion of Book for Alphabetical Arrangement and Page Reference to Names in this Index

Cott Patented Index Systems.
Manufactured by Geo. D. Barnard Sta. Co., St. Louis, Mo.

9.

GRANTORS FAMILY NAMES	GIVEN NAMES ABCDEFGHIJ	GIVEN NAMES JKLMNO	GIVEN NAMES PQRSTUVWXYZ	GRANTEES	DATE OF FILING				DATE OF INSTRUMENT			DATE OF RECORD			LOCATION OF PROPERTY OR OTHER DESCRIPTION	KIND OF INST'MT	BOOK	PAGE
					MONTH	DAY	YEAR	HR. M.	MONTH	DAY	YEAR	MONTH	DAY	YEAR				
Clemente	J. P. et al	Trustee		Mrs. S. A. Stevens	Jan	4	1927	9 am	Aug	27	1908	Jan	4	1927	Methodist Church Lat. Gordon Ga.	W.D.	31	282.
Clement	Mrs. W. M.			R. C. Williams	Apr	3	1928	7 pm	Aug	27	1928	Apr	30	1932	1/4 Interest 300 acres 4th Dist	W.D.	50	319
Clements.	Mrs. N. G.			F. S. Holliman (heirs)	Nov	7	1918	2 pm	Oct	7	1918	Nov	7	1918	Deed		30	188
Clements.	Norma			H. O. Holliman	Nov	7	1918	2 pm	Oct	7	1918	Nov	7	1918	"		30	188
Clements.			V. M.	B. F. Ryle Jr.	Nov	20	1913	7 pm	Dec	24	1899	Nov	20	1913	"		23	83
Clements.	J. J.			Mrs. Adah M. Pitts	Feb	18	1914	2 pm	Jan	8	1914	Feb	18	1914	"		20	173
"	J. J.			A. C. Pitts & O. M. Hall	Feb	18	1914	2 pm	Jan	8	1914	Feb	18	1914	"		23	109
"	Virginia M.			Mittie Turner	Sept	20	1912	8 am	Sept	9	1912	Sept	20	1912	"		23	12
"	J. J.			Mrs. Lula Hall					Apr	4	1900	Apr	10	1900	"		5	513
"	J. J.			W. A. Davis & Co.					Nov	26	1902	Dec	1	1902	"		5	558
"	Mary			Susan Ford											"		a	288-9
"	Mrs N. G.			Fidelity Loan Association	Jan	26	1934	9 am	Jan	24	1934	Jan	26	1934	44. am Land in 327 1/2 ac	W.D.	77	298
"	Mr N. G.			R. C. Williams	Apr	23	1947	"	Mar		1947	Apr	23	1947	2d in Gordon	W.D.	82	456-7
"	Willie D. et al			County of...	Dec	2	1950	am	Dec	2	1950	Dec	4	1950	"		"	"
"	"			Willie Joe et al	Dec	2	"	"	"	"	"	"	"	"	"		"	"
"	Mr Virginia			J. W. Eiland	May	7	1950	pm	Sept	22	1919	May	8	1950	1st in Gordon	W.D.	96	17-8
"	Arstelle Sanders			John H. Faulk	Nov	31	1969	am	Mar	29	1969	Nov	31	1969	1/2 Interest 101.54 ac 23rd dist	W.D.	117	23

Filing Docket and General Index to Realty Deeds and Mortgages—GRANTORS

Refer to SUB-INDEX in front portion of Book for Alphabetical Arrangement and Page Reference to Names in this Index

Cott Patented Index Systems.
Manufactured by Geo. D. Barnard Sta. Co., St. Louis, Mo

8

GRANTORS FAMILY NAMES	GIVEN NAMES ABCDEFGH	GIVEN NAMES IJKLMNO	GIVEN NAMES PQRSTUVWXYZ	GRANTEES	DATE OF FILING				DATE OF INSTRUMENT			DATE OF RECORD			LOCATION OF PROPERTY OR OTHER DESCRIPTION	KIND OF INST'MT	BOOK	PAGE
					MONTH	DAY	YEAR	HR. M.	MONTH	DAY	YEAR	MONTH	DAY	YEAR				
Cassil	D. A.			Mrs. Lee A. C. Simmons	Nov.	13	1917	2 pm	Nov.	8	1917	Nov.	13	1917	Deed	292	62	

Filing Docket and General Index to Realty Deeds and Mortgages—GRANTORS

Refer to SUB-INDEX in front portion of Book for Alphabetical Arrangement and Page Reference to Names in this Index

Cott Patented Index Systems.
Manufactured by Geo. D. Barnard Sta. Co., St. Louis, Mo.

9

GRANTORS FAMILY NAMES	GIVEN NAMES ABCDEFGHIJ	GIVEN NAMES KLMNO	GIVEN NAMES PQRSTUVWXYZ	GRANTEES	DATE OF FILING				DATE OF INSTRUMENT			DATE OF RECORD			LOCATION OF PROPERTY OR OTHER DESCRIPTION	KIND OF INST'MT	BOOK	PAGE
					MONTH	DAY	YEAR	HR. M.	MONTH	DAY	YEAR	MONTH	DAY	YEAR				
Carswell	M. J.			A. S. Hartridge										Deed B	486			
Carswell	Geo. L.			W ^m . A. Hall										Deed B	437			
Carswell	W. E.			J. J. Butler										Deed D	312			
Carswell	Dave + Ben			W. B. Smith										Deed B	716			
Carswell	M. J.			A. S. Hartridge										Deed B	772			
Carswell	M. J.			A. S. Hartridge										Deed B	693			
Carswell	Matt			W ^m . O' Bannon										Deed A	181			
Carswell	Matt J. adm.			A. E. Vickers										Deed A	514			
Carswell	E. H.			W ^m . C. Parker										Deed E	190			
Carswell	W. E. Sr.			G. W. Butler										Deed D	185			
Carswell	S. M.			John Burke										Deed F	479			
Carswell		N. A.		W ^m . Taylor										Deed F	126			
Carswell			Thomas	John J. Dupree adm.										Deed B	794			
Carswell		N. A.		P. E. R. Raines										Deed A	371			
Carswell		N. 2.		E. Cummings										Deed A	378			
Carswell		M. J.		Solomon Long										Deed A	391-2			

Filing Docket and General Index to Realty Deeds and Mortgages—GRANTORS

Refer to SUB-INDEX in front portion of Book for Alphabetical Arrangement and Page Reference to Names in this Index

Cott Patented Index Systems.
Manufactured by Geo. D. Barnard Sta. Co., St. Louis, Mo.

9

GRANTORS FAMILY NAMES	GIVEN NAMES ABCDEFGHIJ	GIVEN NAMES KLMNO	GIVEN NAMES PQRSTUVWXYZ	GRANTEES	DATE OF FILING				DATE OF INSTRUMENT			DATE OF RECORD			LOCATION OF PROPERTY OR OTHER DESCRIPTION	KIND OF INST'MT	BOOK	PAGE
					MONTH	DAY	YEAR	HR. M.	MONTH	DAY	YEAR	MONTH	DAY	YEAR				
Carswell	Edward A.			John Burke										Deed H.	638			
Carswell	Thomas B.			Jas. M. Helton										Deed A	2954			
Carswell		n. a.		Lydia ussery										Deed A	388			
Carswell			R. H.	Smith + Davidson										Deed D	811			
Carswell	G. B. +	J. F. Kozar et al		Nelson Stuckey										Deed H	395			
Carswell	E. H.			H. F. Carswell										Deed J	305			
Carswell			W. E.	W. M. Lavender										Deed D	430			
Carswell			W. E.	B. A. Whipple										Deed J	720			
Carswell			R. H.	J. F. Porter										Deed J	206			
Carswell			W. E.	J. J. Butler										Deed C	393			
Carswell			W. E.	John G. Carswell										Deed B	6			
Carswell		M. J.		Alex. Baum										Deed A	729			
Carswell	Henry			W. B. Smith										Deed E	717			
Carswell			W. E.	E. Bullock										Deed C	225			
Carswell		M. J.		S. K. Long										Deed A	519			
Carswell			W. E.	John T. Lingo										Deed E	348			

Filing Docket and General Index to Realty Deeds and Mortgages—GRANTORS

Refer to SUB-INDEX in front portion of Book for Alphabetical Arrangement and Page Reference to Names in this Index

Cott Patented Index Systems.
Manufactured by Geo. D. Barnard Sta. Co., St. Louis, Mo.

9

GRANTORS FAMILY NAMES	GIVEN NAMES ABCDEFGHIJ	GIVEN NAMES KLMNO	GIVEN NAMES PQRSTUVWXYZ	GRANTEES	DATE OF FILING				DATE OF INSTRUMENT			DATE OF RECORD			LOCATION OF PROPERTY OR OTHER DESCRIPTION	KIND OF INST'MT	BOOK	PAGE
					MONTH	DAY	YEAR	HR.	M.	MONTH	DAY	YEAR	MONTH	DAY				
Carswell			M. J.	A. S. Hartridge											Deed	B	794	
Carswell			John G.	Rufus H. Carswell											Deed	B	541	
Carswell			M. J.	A. S. Hartridge											Deed	B	791	
Carswell			M. J.	A. S. Hartridge											Deed	B	792	
Carswell			M. J.	John G. Lates											Deed	B	790	
Carswell			Lula M.	Francis G. W. Williams					Nov. 1	1898	Dec 17	1898			Deed	R	459-100	
Carswell			J. A.	W. A. Hall Sr.					Jan. 1	1894	Jan. 20	1894			Deed	M	602	
Carswell	H. F.			M. J. & George Carswell					Oct. 16	1897	May 14	1898			Deed	B	409	
Carswell	G. L.			K. P. Allen					Jan. 17	1898	Jan. 25	1898			Patt.	R	96	
Carswell			R. H.	Ellen A. Spears					Jan. 18	1890	Jan. 23	1890			Deed	K	1	
Carswell			J. G.	Mary E. Burney					Oct. 13	1890	Feb. 4	1891			Deed	K	530	
Carswell			R. H.	A. J. Knight					June 23	1891	Feb. 10	1891			Deed	K	535	
Carswell			R. Hetal	H. J. Stinson					Apr. 2	1889	Jan. 19	1890			Deed	J	687-8	
Carswell			M. J. adm.	Nimrod Burke					Nov. 29	1866	Mar. 18	1890			Deed	K	171	
Carswell	W. B. &		R. H.	Eugenia C. Napier					June 23	1890	Aug 8	1892			Deed	M	140-1	
Carswell			Perry	Campbell & Jones					Feb. 14	1888	Feb. 21	1888			Deed	J	467	

Filing Docket and General Index to Realty Deeds and Mortgages—GRANTORS

9

Refer to SUB-INDEX in front portion of Book for Alphabetical Arrangement and Page Reference to Names in this Index

Cott Patented Index Systems.
Manufactured by Geo. D. Barnard Sta. Co., St. Louis, Mo.

GRANTORS FAMILY NAMES	GIVEN NAMES ABCDEFGHIJ	GIVEN NAMES JKLMNO	GIVEN NAMES PQRSTUVWXYZ	GRANTEES	DATE OF FILING				DATE OF INSTRUMENT			DATE OF RECORD			LOCATION OF PROPERTY OR OTHER DESCRIPTION	KIND OF INST'MT	BOOK	PAGE
					MONTH	DAY	YEAR	HR. M.	MONTH	DAY	YEAR	MONTH	DAY	YEAR				
Carswell	H. F.			Central R. R. & Pkg. Co. of Ga.					Sept. 4	1889	Sept. 14	1889		Deed J		587-8		
Carswell		Tulula m.		Winnie M. Hall					Nov. 28	1888	July 3	1891		Deed IY		664		
Carswell			W. B.	Minnie E. Burney					Dec. 24	1891	Dec 31	1891		Deed K		693-4		
Carswell	H. F.			Carswell F. D.					Feb. 7	1890	June 2	1891		Deed IY		630-1		
Carswell			Perry	Campbell & Jones					Jan. 13	1888	Feb 11	1888		m. deed J		429		
Carswell		Tulula m.		Lott. W. Lee					Jan 9	1889	Feb. 7	1889		Deed J		207-8		
Carswell	H. E.			F. D. Carswell					Feb. 7	1890	June 2	1891		Deed IY		629-30		
Carswell			R. H.	Mrs. P. A. Jones					Nov 16	1888	Nov 21	1888		Deed J		29-30		
Carswell			R. H.	H. F. Carswell					Dec. 6	1897	June 12	1899		Deed S		481		
Carswell		Josie a. adm.		G. R. Youmans					Jan 29	1900	May 14	1900		Deed V		478		
Carswell	G. L.			Boliver H. Ray					Jan 24	1896	Jan 27	1896		Patty W		715-6		
Carswell			W. E.	Parsonage Methodist Church					Dec 7	1880	Oct 26	1893		Deed L		706-7		
Carswell	W. R. & S. E. Jones			C. B. Chapman					Nov 3	1902	Apr. 18	1903		Deed X		247-8		
Carswell	J. C. & W. H. et al			W. R. Carswell & S. E. Jones					Aug 1	1902	Apr. 20	1903		Patty X		249-50		
Carswell	Des. it.			James H. Duggan					Jan 14	1905	Sept. 26	1905		Deed V		133		
Carswell		Josie a.		G. H. Carswell					Nov 3	1902	Nov 14	1902		Deed ;		105		

This Index approved and adopted for use in the Counties of Georgia pursuant to the Act approved August 8, 1916, providing for uniform records throughout the State.

Filing Docket and General Index to Realty Deeds and Mortgages—GRANTORS

Refer to SUB-INDEX in front portion of Book for Alphabetical Arrangement and Page Reference to Names in this Index

Cott Patented Index Systems.
Manufactured by Geo. D. Barnard Sta. Co., St. Louis, Mo.

(9)

GRANTORS FAMILY NAMES	GIVEN NAMES ABCDEFGHIJ	GIVEN NAMES KLMNO	GIVEN NAMES PQRSTUVWXYZ	GRANTEES	DATE OF FILING				DATE OF INSTRUMENT			DATE OF RECORD			LOCATION OF PROPERTY OR OTHER DESCRIPTION	KIND OF INST'MT	BOOK	PAGE
					MONTH	DAY	YEAR	HR. M.	MONTH	DAY	YEAR	MONTH	DAY	YEAR				
Carswell	C. C.			G. W. & Mary Stuckey					Sept. 13	1902		Sept. 30	1902		Deed	V	40	
Carswell	C.		R.	Town of Gordon					Jan. 9	1905		Jan. 18	1905		Deed	X	438	
Carswell		N. J.		W. D. Kenney					Sept. 21	1904		Sept. 26	1904		Deed	D	573	
Carswell	Geo. H.			N. J. Carswell					Aug 22	1903		Aug 25	1903		Deed	V	68	
Carswell			W. E.	J. M. Carswell Etal					Aug 7	1950		Sept 30	1902		Deed	X	128	
Carswell		P. E. R.		N. J. Carswell					Aug. 17	1903		Aug 20	1903		Deed	X	263	
Carswell	Geo. H.			Elise Miller & her children					Sept. 26	1905		Mar 3.	1906		Deed	V	160	
Carswell		Mrs. P. E. R.		Mrs. Jessie Hall					Sept. 1	1896		Sept. 18	1902		Deed	X	119-20	
Carswell		N. J.		Max Jackson					Nov. 5	1903		Nov 7	1903		Deed	X	283-4	
Carswell		N. R. & J. C. etal		S. E. Jones					Oct. 28	1902		Jan 11	1904		Deed	X	317-8	
Carswell	N. J.	adm. Est. of	James G. Beckington	N. B. Rauls					May 29	1901		Feb 2	1904		Deed	X	361	
Carswell			W. D. etal	A. J. Smith					Jan 26	1903		Dec 5	1904		Deed	6	537-8	
Carswell			W. D. etal	Robt. Watkins					Nov 13	1903		Dec 24	1904		Bond Title	6	553-4	
Carswell		J. L.		J. F. Toler					Oct 24	1896		Mar 2	1906		Deed	X	511	
Carswell	Geo. H.			Lucian Miller					Sept. 26	1905		Jan 1	1906		Deed	V	150	
Carswell	N. L.	adm. Est. of	J. G. Beckington	N. E. Moore					Dec. 12	1901		Jan. 21	1902		Deed	X	26	

This Index approved and adopted for use in the Counties of Georgia pursuant to the Act approved August 8, 1916, providing for uniform records throughout the State.

Filing Docket and General Index to Realty Deeds and Mortgages—GRANTORS

(9)

Refer to SUB-INDEX in front portion of Book for Alphabetical Arrangement and Page Reference to Names in this Index

Cott Patented Index Systems.
Manufactured by Geo. D. Barnard Sta. Co., St. Louis, Mo.

GRANTORS FAMILY NAMES	GIVEN NAMES ABCDEFGHIJ	GIVEN NAMES JKLMNO	GIVEN NAMES PQRSTUVWXYZ	GRANTEES	DATE OF FILING				DATE OF INSTRUMENT			DATE OF RECORD			LOCATION OF PROPERTY OR OTHER DESCRIPTION	KIND OF INST'MT	BOOK	PAGE
					MONTH	DAY	YEAR	HR. M.	MONTH	DAY	YEAR	MONTH	DAY	YEAR				
Carswell	Lula m.			M. a. Hall					Nov. 9	1901		Jan. 11	1902		Deed	X	39	
Carswell			R. H. Sr.	Ura B. Stinson					Jan. 23	1902		Mar. 18	1902		Deed	S	547	
Carswell		J. a.		W. S. Hatcher					Oct. 12	1907		Oct. 14	1907		Deed	V	211	
"		N. J.		Continental Trust Co	Feb. 21	1912	8 a.m.		Jan. 19	1913		Feb. 21	1913		M.D.	22	188	
"		N. J.		Macom Savings Bank	Mar. 5	1915	8 a.m.		Mar. 2	1913		Mar. 5	1915		M.D.	22	583-4	
"		J. a.		A. J. Small & Sons	Mar. 16	1915	8 a.m.		Mar. 15	1913		Mar. 16	1915		M.D.	24	151-2-3	
"	Catharine			J. E. Butler	May 27	1915	2 p.m.		May 25	1915		May 27	1915		M.D.	20	636	
"		J. a.		Drwinton Bank	Jan. 12	1916	2 p.m.		Dec. 23	1915		Jan. 13	1916		M.D.	26	41	
"		J. a.		A. J. Small & Sons	May 4	1916	8 a.m.		May 3	1916		May 4	1916		M.D.	24	270-1	
"		J. a.		A. J. Small & Sons	Jan. 5	1917	8 a.m.		Jan. 4	1917		Jan. 5	1917		M.D.	23	578-9-60 0	
"			W. E.	Church Methodist Parsonage					Dec. 7	1890		Oct. 26	1893	House & lot containing two acres	Deed	S	706	
"		Josie A. et al.		Geo. H. Carswell.	Feb. 17	1908	2 p.m.		Feb. 12	1908		Feb. 19	1908		Deed	V	227	
"				Pleasant Crawford Burney.	Apr. 8	1908	2 p.m.		Feb. 14	1908		Apr. 9	1908		"	Y	174	
"				Pleasant Crawford Burney.	Apr. 8	1908	2 p.m.		Feb. 14	1908		Apr. 9	1908		"	Y	173	
"	Mrs. Hattie			Mrs. Ada L. Johnson	Oct. 12	1908	2 p.m.		June 2	1908		Oct. 12	1908		"	Y	198	
"		Jamie		C. C. Johnson	Apr. 4	1918	8 a.m.		Apr. 1	1918		Apr. 4	1918	Real Estate	mortg.	28	355	

Filing Docket and General Index to Realty Deeds and Mortgages—GRANTORS

Refer to SUB-INDEX in front portion of Book for Alphabetical Arrangement and Page Reference to Names in this Index.

Cott Patented Index Systems.
Manufactured by Geo. D. Barnard Sta. Co., St. Louis, Mo.

(9)

GRANTORS FAMILY NAMES	GIVEN NAMES A B C D E F G H	GIVEN NAMES I J K L M N O	GIVEN NAMES P Q R S T U V W X Y Z	GRANTEES				DATE OF FILING			DATE OF INSTRUM'T			DATE OF RECORD			LOCATION OF PROPERTY OR OTHER DESCRIPTION	KIND OF INST'NT	BOOK	PAGE
				MONTH	DAY	YEAR	HR. M.	MONTH	DAY	YEAR	MONTH	DAY	YEAR							
Carswell	Geo. H.	v		J. S. Wood.	Oct.	22	1908	8am	Oct.	22	1908	Oct.	22	1908	Deed	25	240			
"		J. A.		J. W. Lindsey	Dec.	31	1908	2pm	Dec.	30	1908	Dec.	31	1908	"	25	245			
"	Geo. H.			Mrs. Josie Hall.	Feb.	4	1909	2pm	Dec.	31	1908	Feb.	4	1909	"	25	250			
"	Geo. H.			Mrs. G. E. Price	Mar.	17	1909	8am	Sept.	6	1905	Mar.	17	1909	"	25	255			
"	Cathrine J.			S. E. Jones.	May	7	1909	8am	May	1	1909	May	7	1909	"	13	240			
"			W. D.	W. R. Haynes.	Dec.	14	1909	2pm	Nov.	5	1903	Dec.	14	1909	"	13	292			
"	Geo. H.			James R. Honeycutt Guard	July	16	1910	4pm	Nov.	3	1909	July	18	1910	"	20	7			
"	Geo. H.			The National Banknote Co.	Aug.	20	1910	2pm	Aug.	13	1910	Aug.	22	1910	"	13	409			
"	Geo. H.			The National Banknote Co.	Aug.	20	1910	2pm	Aug.	13	1910	Aug.	22	1910	"	20	14			
"	Geo. H.			R. S. Perry	Aug.	20	1910	2pm	Aug.	13	1910	Aug.	22	1910	"	13	410			
"	Geo. H.			R. S. Perry	Aug.	20	1910	2pm	Aug.	13	1910	Aug.	22	1910	"	20	15			
"			J. A.	M. E. Burney	Oct.	22	1910	10am	Oct.	30	1893	Oct.	24	1910	"	13	419-20			
"			W. B.	M. E. Burney	Oct.	22	1910	10am	Oct.	30	1893	Oct.	24	1910	"	13	419-20			
"			M. J.	Geo. H. Carswell	Dec.	9	1910	8am	Dec.	8	1910	Dec.	9	1910	"	20	32			
"	Geo. H.			J. G. Caulley	Oct.	16	1911	2pm	Feb.	2	1911	Oct.	16	1911	"	20	54			
"	G. B.			Mrs. Pauline Pearson	Jan.	2	1912	10am	Nov.	22	1911	Jan.	3	1912	"	17	180			

Filing Docket and General Index to Realty Deeds and Mortgages—GRANTORS

Refer to SUB-INDEX in front portion of Book for Alphabetical Arrangement and Page Reference to Names in this Index.

Cott Patented Index Systems.
Manufactured by Geo. D. Barnard Sta. Co., St. Louis, Mo.

9

GRANTORS FAMILY NAMES	GIVEN NAMES ABCDEFGHIJ	GIVEN NAMES KLMNO	GIVEN NAMES PQRSTUVWXYZ	GRANTEES	DATE OF FILING				DATE OF INSTRUMENT			DATE OF RECORD			LOCATION OF PROPERTY OR OTHER DESCRIPTION	KIND OF INSTRUMENT	BOOK	PAGE
					MONTH	DAY	YEAR	HR. M.	MONTH	DAY	YEAR	MONTH	DAY	YEAR				
Carswell				S. J.			Jan. 2	1912	10am	Nov. 22	1911	Jan. 3	1912		Deed	17	181	
"	H. F. admr.			Annie Simpson			Jan. 30	1912	2pm	Sept. 6	1889	Jan. 31	1912		"	17	480	
"				W. D. C. S. Bacon & Sons			Feb. 7	1912	8am	Jan. 31	1912	Feb. 7	1912		"	22	12	
"	Geo. H.			J. W. Thurmond			Apr. 26	1912	8am	Apr. 20	1912	Apr. 27	1912		"	2	326	
"	Geo. H.			Republic Mining & Mfg. Co.			Aug. 19	1912	8am	Aug. 7	1912	Aug. 20	1912		"	22	91	
Carswell	W. D. Ex of R. H. C.			W. F. Kempf			Nov. 9	1912	8am	Nov. 1	1912	Nov. 9	1912		Deed	13	606	
"	George			A. S. Bacon & Sons			Nov. 11	1912	2pm	Nov. 4	1912	Nov. 11	1912		"	13	606-7	
"				W. D. et al. Robert Watkins			Jan. 18	1913	8am	Jan. 11	1913	Jan. 18	1913		"	23	324	
"	Geo. H.			Inwinton Railway Co.			Apr. 12	1913	2pm	Apr.	1910	Apr. 12	1913		"	2	345	
"	Geo. H.			Eliza J. Bloodworth			May 24	1913	8am	May 24	1913	May 24	1913		"	20	129	
"	Geo. H. Esqr.			Mrs. Lada E. Asbel			Jan. 12	1916	8am	Jan. 12	1916	Jan. 12	1916		"	17	225	
"	Mrs. S. G.			E. M. Cauley			Jan. 12	1916	2pm	Dec. 28	1915	Jan. 12	1916		"	2	381	
"	Mrs. J. A.			John W. Lindsey			Dec. 12	1916	2pm	Dec. 23	1915	Jan. 12	1916		"	2	382	
"	N. J.			Continental Trust Co.			Jan. 17	1916	8am	Jan. 4	1916	Jan. 18	1916		"	23	549-51	
"				S. J. et al. Mrs. E. C. Faulk			July 17	1916	2pm	June 30	1916	July 17	1916		"	29	80	

Filing Docket and General Index to Realty Deeds and Mortgages—GRANTORS

Refer to SUB-INDEX in front portion of Book for Alphabetical Arrangement and Page Reference to Names in this Index

Cott Patented Index Systems.
Manufactured by Geo. D. Barnard Sta. Co., St. Louis, Mo.

9

GRANTORS FAMILY NAMES	GIVEN NAMES ABCDEFGHIJ	GIVEN NAMES KLMNO	GIVEN NAMES PQRSTUVWXYZ	GRANTEES	DATE OF FILING				DATE OF INSTRUMENT			DATE OF RECORD			LOCATION OF PROPERTY OR OTHER DESCRIPTION	KIND OF INST'MT	BOOK	PAGE
					MONTH	DAY	YEAR	HR. M.	MONTH	DAY	YEAR	MONTH	DAY	YEAR				
Carswell		J. A.		A. J. Small & Sons	May	13	1918	8:45m	May	9	1918	May	13	1918	Real Estate	Mortg.	33	16
"		Minnie		J. B. Stinson	Jan.	28	1919	2:27m	Jan.	25	1919	Jan.	28	1919	" "	M.D.	26	304
"		J. A.		Irvington Bank	Mar.	15	1919	2:27m	Feb.	1	1919	Mar.	17	1919	" " & Personal	Mortg.	28	417
"		Samar		Irvington Bank	Mar.	15	1919	2:27m	Dec.	29	1918	Mar.	15	1919	Real Estate	"	28	402
"		J. A.		A. J. Small & Sons	Mar.	13	1919	2:27m	Mar.	10	1919	Mar.	13	1919	" "	M.D.	33	255
"		Catharine		J. E. Butler	Oct.	3	1919	8:45m	June	22	1919	Oct.	3	1919	" "	"	26	357
"		Minnie		Farmer & Merchant Bank	Oct.	14	1919	2:27m	Oct.	8	1919	Oct.	14	1919	" "	"	26	359
"		Geo. H.		Irvington Bank	Jan.	14	1920	2:27m	Dec.	12	1919	Jan.	14	1920	" "	"	26	406
"		Mrs. J. A.		Irvington Bank	Mar.	5	1920	2:27m	Mar.	1	1920	Mar.	5	1920	" "	"	26	424
"		Mrs. J. A.		A. J. Small & Sons	Mar.	17	1920	2:27m	Mar.	10	1920	Mar.	17	1920	" "	Note	37	133
"		Catherine & Geo.		Irvington Bank	Nov.	29	1920	8:45m	Nov.	29	1920	Nov.	29	1920	" "	M.D.	26	489
"			S. J.	Livingston Co. Bank	Sept.	21	1920	2:27m	Aug.	14	1920	Sept.	21	1920	" "	Mortg.	28	616
"		Mrs. J. A.		Irvington Bank	Mar.	8	1920	2:27m	Jan.	28	1921	Mar.	8	1921	" "	M.D.	42	7
"		"	P. E. R.	Mrs. P. E. R. Carswell					Nov.	-	1868	Nov.	20	1868	Homestead Per Platte	H.S.	A	3- 14
"		N. J.		Continental Trust Co.	Nov.	20	1916	9:45m	Aug.	14	1916	Nov.	20	1916	" "	M.D.	24	306-10
"		J. A.		Irvington Bank	Feb.	5	1917	8:45m	Feb.	5	1917	Feb.	5	1917	" "	"	26	154

Filing Docket and General Index to Realty Deeds and Mortgages—GRANTORS

9

Refer to SUB-INDEX in front portion of Book for Alphabetical Arrangement and Page Reference to Names in this Index

Cott Patented Index Systems.
Manufactured by Geo. D. Barnard Sta. Co., St. Louis, Mo.

GRANTORS FAMILY NAMES	GIVEN NAMES ABCDEFGHIJ	GIVEN NAMES KLMNO	GIVEN NAMES PQRSTUVWXYZ	GRANTEES	DATE OF FILING				DATE OF INSTRUMENT			DATE OF RECORD			LOCATION OF PROPERTY OR OTHER DESCRIPTION	KIND OF INST'MT	BOOK	PAGE
					MONTH	DAY	YEAR	HR. M.	MONTH	DAY	YEAR	MONTH	DAY	YEAR				
Carwell		J. a		A. J. Small & Sons	Jan.	11	1918	8am	Jan.	10	1918	Jan.	11	1918	M.D.	27	607	
"		Jeff		Bank of Danville	Mar.	14	1918	2pm	Mar.	12	1918	Mar.	14	1918	"	24	613	
"		C. B.		C. M. Shepard	Aug.	15	1918	2 ³⁰ pm	Jan.	27	1938	Aug.	17	1918	Lots 6, 7, 8, & 9	Block A	W 8	70 14
"		R. H.		C. B. Carwell	"	"	"	"	"	25	"	"	"	"	1/2 interest in lots 6, 7, 8 & 9	Block A	"	20 18

Filing Docket and General Index to Realty Deeds and Mortgages—GRANTORS

Refer to SUB-INDEX in front portion of Book for Alphabetical Arrangement and Page Reference to Names in this Index.

Cott Patented Index Systems.
Manufactured by Geo. D. Barnard Sta. Co., St. Louis, Mo.

(9)

GRANTORS FAMILY NAMES	GIVEN NAMES A B C D E F G H	GIVEN NAMES I J K L M N O	GIVEN NAMES P Q R S T U V W X Y Z	GRANTEES	DATE OF FILING				DATE OF INSTRUM'T			DATE OF RECORD			LOCATION OF PROPERTY OR OTHER DESCRIPTION	KIND OF INST'MT	BOOK	PAGE
					MONTH	DAY	YEAR	HR. M.	MONTH	DAY	YEAR	MONTH	DAY	YEAR				
Carswell				S. J. et al	Mrs. L. E. Burke	May 9 1916	8am	Aug. 27 1912	May 9 1916				Deed	29	62			
"				S. J. et al	Mrs. E. C. Faulk	Mar. 24 1915	8am	Aug. 27 1913	Mar. 24 1915				"	23	463-4			
"	Geo. H.			Wesley Jones		May 1 1915	8am	May 15 1915	May 1 1915				"	20	208			
"		N. J.		Hattie Carswell		Nov. 4 1916	8am	Aug. 5 1916	Nov. 4 1916				"	20	297			
"		N. J.		Aug. Rust oppenheim		Feb. 19 1917	2pm	Feb. 7 1917	Feb. 19 1917				"	30	6			
"	Geo. H.			Mrs. Hattie W. Carswell		Mar. 29 1917	10am	Mar. 27 1917	Mar. 29 1917				"	V	414			
"		Mrs. Hattie W.		Geo. H. Carswell		Mar. 29 1917	10am	Mar. 27 1917	Mar. 29 1917				"	V	414			
"	Geo. H.			Mrs. Margaret Napier		June 13 1917	2pm	June 9 1917	June 12 1917				"	29	213			
"	G. H. & R. L. Stubbs			Flora American		June 12 1917	8am	June 9 1917	June 12 1917				"	23	247			
				Plywood, Co.														
Carswell	Geo. H.			Mrs. Lucy Morehead		June 13 1917	2pm	June 7 1917	June 13 1917				Deed	30	19			
"	Geo. H.			Mrs. E. B. Avant		Nov. 28 1917	8am	Nov. 27 1917	Nov. 28 1917				"	30	91			
"	Geo. H.			J. D. Adkins		Dec. 12 1917	8am	Nov. 24 1917	Dec. 12 1917				"	30	108			
"	Geo. H.			Joseph. D. Adkins		Dec. 20 1917	2pm	Mar. 30 1908	Dec. 20 1917				"	29	278			
"				W. Detal. George Carswell		Apr. 22 1918	2pm	Dec. 12 1907	Apr. 22 1918				"	29	311-2			
"	Mrs. Hattie			N. J. Carswell		Sept. 9 1918	2pm	Aug. 18 1918	Sept. 9 1918				"	31	24			

Filing Docket and General Index to Realty Deeds and Mortgages—GRANTORS

(9)

Refer to SUB-INDEX in front portion of Book for Alphabetical Arrangement and Page Reference to Names in this Index.

Cott Patented Index Systems.
Manufactured by Geo. D. Barnard Sta. Co., St. Louis, Mo.

GRANTORS FAMILY NAMES	GIVEN NAMES ABCDEFGHIJ	GIVEN NAMES KLMNO	GIVEN NAMES PQRSTUVWXYZ	GRANTEES	DATE OF FILING				DATE OF INSTRUMENT				DATE OF RECORD				LOCATION OF PROPERTY OR OTHER DESCRIPTION	KIND OF INSTRUMENT	BOOK	PAGE
					MONTH	DAY	YEAR	HR. M.	MONTH	DAY	YEAR	MONTH	DAY	YEAR						
Carswell	Geo.	H.		F. P. Wright	Nov.	5	1918	2pm	Nov.	4	1918	Nov.	5	1918		Deed	30	179		
"			Mollie + Lamar	C. H. Parker	Nov.	29	1919	2pm	Nov.	18	1919	Nov.	29	1919		"	30	365		
"	Geo.	H.		John B. Dixon	Dec.	6	1919	8am	Dec.	3	1919	Dec.	6	1919		"	30	309		
"			N. J.	W. H. Parker	Dec.	30	1919	2pm	Dec.	29	1919	Dec.	30	1919		"	29	438		
"	Geo.	H.		J. M. Hall	Jan.	14	1920	2pm	Jan.	14	1920	Jan.	14	1920		"	30	344		
"			J. A.	Mrs. C. H. Parker	Jan.	17	1920	2pm	Jan.	17	1920	Jan.	17	1920		"	30	346		
"			Mary G.	Mrs. C. H. Parker	Feb.	16	1920	2pm	July	2	1920	Feb.	16	1920		"	30	361		
"			J. A.	A. J. Small & Sons	Mar.	10	1920	2pm	Mar.	9	1920	Mar.	10	1920		"	30	373		
"	Geo.	H.		Case Fowler Lumber Co.	Apr.	20	1920	8am	Apr.	15	1920	Apr.	20	1920		"	29	466		
"			R. H.	C. M. Hooks (Etal)	May	29	1919	8am	Nov.	15	1875	May	29	1919		"	29	376		
"			S. J.	Farmers and Merchants Bank Jeffersonville Ga.	Jan.	25	1921	8am	Jan.	24	1921	Jan.	25	1921		"	29	530		
Carswell	G. L.		✓	Jacob Miller	Mar.	12	1908	2pm	Dec.	3	1889	Mar.	14	1908		Deed	13	92-3		
"	Clifton	H.		C. B. Carswell	Sept.	16	1920	8am	Aug.	28	1920	Sept.	16	1920		"	30	455		
"			R. H.	Billie Hughes	Oct.	23	1909	2pm	Feb.	19	1884	Oct.	25	1909		"	17	35		

Filing Docket and General Index to Realty Deeds and Mortgages—GRANTORS

FORM 69 MANUFACTURED BY FOSTER & DAVIES CO., ATLANTA

GRANTORS FAMILY NAMES	GIVEN NAMES A B C D E F G H	GIVEN NAMES I J K L M N O	GIVEN NAMES P Q R S T U V W X Y Z	G R A N T E E S	DATE OF FILING				DATE OF INSTRUM'T			DATE OF RECORD			LOCATION OF PROPERTY OR OTHER DESCRIPTION	KIND OF INSTM'T	BOOK	PAGE	
					MONTH	DAY	YEAR	HR. M.	MONTH	DAY	YEAR	MONTH	DAY	YEAR					
Carswell	S.T.			J.W. Bridges	Jul	14	1921	a.m.	8	Jul	9	1921	Jul	14	1921	Timber on 232 acres in 353 ^{Dist.} Lord's	lease	39	8
"	" "			" " "	"	"	"	"	"	"	"	"	"	"	"	Receipt	Receipt	39	8
"	Geo. B. & R.H.			J.W. Williams	Sept	5	"	"	"	Sept	2	"	Sept	5	"	House & Lot in Gordon Ga.	M.D.	42	50
"	George et al			H.C. Parker & Co.	Oct	19	"	p.m.	2	Oct	17	"	Oct	20	"	550 acres, Kaolin mine	Option	39	27
"	Mrs. J.A.			Irwinton Bank	"	27	1920	a.m.	8	"	25	"	"	27	"	House & Lot - 17 acres In ^{Ga.} Irwinton	M.D.	42	72
"	Geo. H.			" "	"	"	1921	"	"	"	"	"	"	"	"	1052 acres 4th Dist.	M.D.	42	71
"	" "			<i>Cape & Daffin</i>	Nov	4	"	"	"	"	31	"	Nov	8	"	1361 acres 4th & 26 Dist.	Transfer	37	640
"	R.H. et al			J.T. Lord Jr.	Dec	28	"	p.m.	2	Dec	8	"	Dec	29	"	Lots 10,11,12,13,14,15. ^{Gordon Ga.} Block B.	W.D.	30	619
"	C.B. et al			" " "	"	"	"	"	"	"	"	"	"	"	"	" " " " " " " " " "	W.D.	30	619
"	Geo. H.			The Bulletin et al	Apr	19	1922	"	"	Apr	19	1922	Apr	19	1922	House & Lot in Irwinton	W.D.	40	17
"	W.D. et al			J.M. Hall	May	31	"	"	"	May	9	"	June	2	"	500 acres 26th Dist.	W.D.	39	124
"	R.H. et al			J.M. Hall	"	"	"	"	"	"	"	"	"	"	"	" " " "	W.D.	39	124
"	R.L. et al			J.M. Hall	"	"	"	"	"	"	"	"	"	"	"	" " " "	W.D.	39	124
"	W.D. attorney in fact			J.M. Hall	"	"	"	"	"	"	"	"	"	"	"	" " " "	W.D.	39	124
"	Catherine et al			Jeffreys McElrath Mfg. Co.	Sept	19	"	"	"	Sept	16	"	Sept	30	"	Timber on 50 acres, H.H. Dist.	Lease	39	172
"	Geo. H.			" " " "	Oct	2	"	a.m.	8	June	1	"	Oct	7	"	Timber on 1360 acres Irwinton Dist.	Lease	39	176

Filing Docket and General Index to Realty Deeds and Mortgages—GRANTORS

9

FORM 59 MANUFACTURED BY FOOYE & DAVIES CO., ATLANTA

GRANTORS FAMILY NAMES	GIVEN NAMES A B C D E F G H	GIVEN NAMES I J K L M N O	GIVEN NAMES P Q R S T U V W X Y Z	G R A N T E E S	DATE OF FILING				DATE OF INSTRUM'T			DATE OF RECORD			LOCATION OF PROPERTY OR OTHER DESCRIPTION	KIND OF INSTRUM'T	BOOK	PAGE
					MONTH	DAY	YEAR	HR. M.	MONTH	DAY	YEAR	MONTH	DAY	YEAR				
Carswell	Geo H.			Mrs. Geo H. Carswell	Oct	17	1922	2 p.m.	Oct	10	1922	Oct	18	1922	1239 acres, 4th Dist.	W.D.	40	84
"	Geo H.			Irwinton Bank	"	30	"	a.m.	"	12	"	"	30	"	207 acres, 4th Dist.	D.P.S.	42	175
"	Mrs. Geo H.			Irwinton Bank	"	"	"	"	"	11	"	"	"	"	1239 acres, 4th Dist.	D.P.S.	42	176
"	Geo, C. & Catherine			J.M.Hall	Nov.	16	"	"	Nov	15	"	Nov	16	"	500 acres High Hill Dist	D.P.S.	42	184
2	Catherine			S.E. Jones	"	27	"	"	"	25	"	"	27	"	145 acres H.H. Dist.	D.P.S.	38	311-
"	R.H.			J.E. Gibbs	Dec	14	"	"	Dec	1	"	Dec	15	"	Pine Timber on 80 acres 331 Dist.	Lease	39	225
"	Geo. H.			M.M. Eady	Feb	12	1923	2 p.m.	Feb	12	1923	Feb	17	1923	Strip Old Public Road Lot # 109	W.D.	40	147
"	Mollie			J. Fleming Bloodworth	"	28	"	"	Nov	1	1922	"	28	"	House & Lot in Irwinton Ga	D.P.S.	42	205
"	W.D. et al			J.M. Hall	Mch	3	"	"	Feb	28	1923	Mch	5	"	Old Smithville place 26th Dist	W.D.	39	273
"	R.H. et al			J.M. Hall	"	"	"	"	"	"	"	"	"	"	" " " " " "	W.D.	39	273
"	R.L. et al			J.M. Hall	"	"	"	"	"	"	"	"	"	"	" " " " " "	W.D.	39	273
"	Geo. C.			The Federal Land Bank	Apr	12	"	"	Apr	12	"	Apr	17	"	652.98 acres, H.H. Dist.	D.P.S.	38	721-
"	Catherine			" " " "	"	"	"	"	"	"	"	"	"	"	" " " " " "	D.P.S.	38	721-
"	S.T.			Miss Bessie Adkins	"	2	"	8 a.m.	"	24	"	May	5	"	232 acres, 23rd Dist.	D.P.S.	42	219
"	G.B.			R.H. Carswell	May	16	"	"	May	15	"	"	16	"	One acre Willer Bridger lot Gordon	W.B.	40	173
"	R.H.			Farmers & Merchants Bank	"	15	"	"	"	"	"	"	"	"	One acre Willer Bridger House Gordon	D.P.S.	42	221

This Index approved and adopted for use in the Counties of Georgia pursuant to the Act approved August 8, 1916, providing for uniform records throughout the State.

Filing Docket and General Index to Realty Deeds and Mortgages—GRANTORS

(9)

Refer to SUB-INDEX in front portion of Book for Alphabetical Arrangement and Page Reference to Names in this Index

Cott Patented Index System—Owned and manufactured by Walker, Evans & Cogswell Co., Charleston, S. C.

N. B.—This system of indexing is patented, and same covers both the Sub-Index and affects comprising the General Index. The Loose Leaf Binder is also patented, both being the patents of C. M. COIT, Walker, Evans & Cogswell Co., of Charleston, S. C., are owners of these patents and furnish these Sheets and Binders in North Carolina, South Carolina, Georgia, Florida and Alabama.

GRANTORS FAMILY NAMES	GIVEN NAMES ABCDEFGHIJ	GIVEN NAMES KLMNO	GIVEN NAMES PQRSTUVWXYZ	GRANTEES	DATE OF FILING				DATE OF INST'MT				DATE OF RECORD				LOCATION OF PROPERTY OR OTHER DESCRIPTION	Kind of Inst'mt	Book	Page
					Month	Day	Year	Hour	Month	Day	Year	Month	Day	Year						
Carewell	Mr. J. A.			A. T. Small & Sons	Nov	21	1923	8:00	Oct	23	1922	Nov	27	1923	44 acres, 4th Dist.	D.P.S.	38	543-4		
"	S. L. et al			Mrs. C. B. Faulkner	Apr	15	1924	am	Apr	14	1924	Apr	15	1924	232 acres, 35th Dist. G.M.	M.D.	40	257		
"	E. G. et al			"	"	"	"	"	"	"	"	"	"	"	"	M.D.	40	257		
"	Geo. C.			Isaac Watkins	June	16	"	8:00	May	6	"	June	16	"	446 acres, High Hill Dist.	Ordinary Deed	17	260		
"	N. T.			Tracy Lumber Co.	Aug	28	"	"	Aug	28	"	Aug	29	"	100 acres, Lot 161, 4th Dist.	M.D.	40	283		
"	J. N.			Chas. B. Rome Lumber Co.	Dec	2	"	"	Feb	1	"	Dec	3	"	5 acres, Lumber yard at Riley	Lease	39	485		
"	C. B.			Farmus & Muchenta Bank	Apr	18	1925	2:00	"	"	"	Apr	20	1925	Latimer Garden old Capital Bank	D.P.S.	44	212-13		
"	Geo. N.			Miss Nora Wynn	"	28	"	8:00	Apr	28	1925	"	28	"	1/2 interest in 400 acres, at Wriely	D.P.S.	42	335		
"	C. B.			Alex N. Messingale	May	12	"	am	May	11	"	May	12	"	2 Lots, #4 & 5 in Block (A) Garden	M.D.	40	375		
"	Catherine			Winston Bank	Sept	15	"	8:00	Sept	15	"	Sept	17	"	Dinner Lorde N.H. Dist.	D.P.S.	42	342		
"	Geo. N.			Julian Carewell	"	14	"	"	"	14	"	"	17	"	100 acres, Julia Pierce Place	M.D.	31	425		
"	Mr. J. A. et al			John B. L. Smith	"	"	"	"	"	"	"	"	"	"	467 acres, Dinner track	D.P.S.	44	295-6		
"	Julian et al			"	"	"	"	"	"	"	"	"	"	"	"	D.P.S.	44	295-4		
"	B. N.			J. L. Cooper et al	Nov	19	"	"	Nov	5	"	Nov	20	"	7/8 of acre, Villa Bridger Lat. Garden Ga	M.D.	41	11		
"	Geo. N. Post et al			Fred G. Byington	Jan	18	1924	"	Jan	14	1924	Jan	18	1924	2 1/2 acres, old school Lat. Garden Ga	M.D.	40	482		
"	Catherine			Winston Bank	Feb	17	"	am	Feb	"	"	Feb	17	"	Dinner Tract N.H. Dist.	D.P.S.	42	374		

This Index approved and adopted for use in the Counties of Georgia pursuant to the Act approved August 3, 1916, providing for uniform records throughout the State.

Filing Docket and General Index to Realty Deeds and Mortgages—GRANTORS

9

Refer to SUB-INDEX in front portion of Book for Alphabetical Arrangement and Page Reference to Names in this Index

Cott Patented Index Systems. Owned and manufactured by Walker, Evans & Cogswell Co., Charleston, S. C.

GRANTORS FAMILY NAMES	GIVEN NAMES A B C D E F G H	GIVEN NAMES I J K L M N O	GIVEN NAMES P Q R S T U V W X Y Z	GRANTEES	DATE OF FILING				DATE OF INST'MT				DATE OF RECORD				LOCATION OF PROPERTY OR OTHER DESCRIPTION	Kind of Inst'mt	Book	Page
					Month	Day	Year	Hour	Month	Day	Year	Month	Day	Year						
Casswell	Charles B.			Mr Mattie Hatfield	Nov	10	1924		Jan	12	1925	Nov	12	1926	Lots 2 & 3, Block "D" East-view ^{Gordon}	W.D.	41	65		
"	Mr S. N. et al			The Milledgeville Lighting Co.	June	18	"		June	30	"	June	30	"	Lot #110, 4th Dist	East	41	133-4		
"	Geo. H.			"	"	"	"	"	"	"	"	"	"	"	"	East	41	133-4		
"	George H.			A. J. Dorniny	July	24	"		Nov	7	"	July	28	"	97 acres, Lots 194, 195, 2nd Dist.	W.D.	40	570		
"	W. D. et al			George H. Casswell	Sept	25	"		Apr	25	1912	Sept	29	"	1341.52 acres, 4th & 26th Dist.	B.P.	41	170		
"	R. L. et al			"	"	"	"	"	"	"	"	"	"	"	"	B.P.	41	170		
"	B. N. et al			"	"	"	"	"	"	"	"	"	"	"	"	B.P.	41	170		
"	Ellis G.			Ellis G. Casswell	Dec	3	"		Nov	2	1924	Dec	3	"	232 acres, T. C. Dist	Sale Deed	41	192		
"	B. H.			C. B. Casswell	Jan	31	1927		Jan	29	1922	Jan	31	1927	One acre in Gordon	W.D.	40	561		
"	Mr Lortz			State Highway Board	Feb	22	"		Oct	10	1926	Feb	22	"	3.099 acres, Right of Way.	W.D.	41	244		
"	Mr Lortz			"	"	"	"	"	"	"	"	"	"	"	2.487 acres, Right of Way.	W.D.	41	243		
"	Mr Lortz et al			"	"	"	"	"	"	"	"	Nov	25	"	2.487 acres	W.D.	41	275		
"	J. E. et al			"	"	"	"	"	"	"	"	"	"	"	"	W.D.	41	275		
"	Emory et al			"	"	"	"	"	"	"	"	"	"	"	"	W.D.	41	275		
"	Clare			Georgia Central Transp. Co.	"	24	"		Feb	5	1927	Apr	2	"	100 foot strip, Duane Lot, 4th Dist	East	41	287-8		
"	Geo. H.			C. N. Richardson	May	23	"		May	23	"	May	23	"	1/2 of 400 acres, 4th Dist.	W.D.	42	454		

Filing Docket and General Index to Realty Deeds and Mortgages—GRANTORS

9

Refer to SUB-INDEX in front portion of Book for Alphabetical Arrangement and Page Reference to Names in this Index

Cott Patented Index Systems.
Manufactured by Geo. D. Barnard Sta. Co., St. Louis, Mo

GRANTORS FAMILY NAMES	GIVEN NAMES ABCDEFGHIJ	GIVEN NAMES JKLMNO	GIVEN NAMES PQRSTUWXYZ	GRANTEES	DATE OF FILING				DATE OF INSTRUMENT			DATE OF RECORD			LOCATION OF PROPERTY OR OTHER DESCRIPTION	KIND OF INSTMT	BOOK	PAGE
					MONTH	DAY	YEAR	HR. M.	MONTH	DAY	YEAR	MONTH	DAY	YEAR				
Carswell	Mrs Geo. H.			Claire Carswell	Jan	8	1932	8 ^{pm}	June	23	1925	Jan	8	1932	25 acres in Fountain	W.D.	50	263
"	George H. per Sheriff			W. F. Weaver	Feb	3	"	am.	Feb	2	1932	Feb	11	"	74 acres in Bernak Dist	S.D.	50	280-1
"	C. B.			Mrs. W. R. Dykes	June	23	1932	PM.	Jan.	13	1931	June	23	1932	Gar. Lot in Garden	Mtg.	53	63-4
"	George H.			Mrs. Claire Carswell Hayes	Aug	2	"	"	June	24	1932	Aug	5	"	25 acres Fountain Dist	Deed	50	342-3
"	Catherine, per Atty in fact			Federal Land Bd of Cal.	Aug	15	"	AM.	Aug	15	"	"	15	"	652.98 acres, High Hill Dist.	Deed	50	351-2
"	Geo. C. et al, per Atty in fact.			" " " " "	"	"	"	"	"	"	"	"	"	"	"	"	"	"
"	W. D. et al			Geo. H. Carswell	Oct	3	"	PM.	Oct	3	"	Oct	7	"	1361.52 327th Dist.	S.D.	50	372
"	R. L. et al			" " "	"	"	"	"	"	"	"	"	"	"	"	"	"	"
"	R. H. et al			" " "	"	"	"	"	"	"	"	"	"	"	"	"	"	"
"	Geo. H. per Sheriff			Mrs. Jamie C. Elliott et al	Dec	4	"	AM.	Dec	6	"	Dec	14	"	1361.52 acres, 4th + 26th Districts	S.D.	50	383-4
"	Geo. H. per Sheriff			Mrs. Elizabeth C. Colborn et al	"	"	"	"	"	"	"	"	"	"	"	"	"	"
"	Ellis G. per Sheriff			Wilkinson County	Mar	13	1933	PM.	Feb	7	"	Mar	13	1933	40. Acres Taxer 1931 \$41.31	S.D.	"	409
"	Mrs Geo. H.			Claire Carswell	Sept	15	"	"	June	23	1925	Sept	15	1933	1/2 D. Bern 4th Land District (136.12) S.D.	W.D.	46	402
"	Ellis G. per Sheriff			Wilkinson County	Jan.	4	1934	"	Jan.	2	1934	Jan	17	1934	49 acres sold for 1932 tax	S.D.	50	538-9
"	Ida Kate			Miss Bessie Adkins	Feb	1	1934	"	Jan	25	"	Feb	1	"	2 acres in Fountain	Deed	47	260
"	R. H.			Wilkinson County	June	8	"	PM.	June	8	"	June	8	"	"	Deed	49	277
"	Estab of Geo. H. By C. H. Richardson His Atty in fact			C. H. Richardson	April	8	1935	AM.	April	8	1935	April	8	1935	2 unimproved in 400 acre Land "Newell Place"	S-D.	52	226

Filing Docket and General Index to Realty Deeds and Mortgages—GRANTORS

Refer to SUB-INDEX in front portion of Book for Alphabetical Arrangement and Page Reference to Names in this Index.

Cott Patented Index Systems.
Manufactured by Geo. D. Barnard Sta. Co., St. Louis, Mo.

(9)

GRANTORS FAMILY NAMES	GIVEN NAMES A B C D E F G H	GIVEN NAMES I J K L M N O	GIVEN NAMES P Q R S T U V W X Y Z	GRANTEES	DATE OF FILING				DATE OF INSTRUMENT			DATE OF RECORD			LOCATION OF PROPERTY OR OTHER DESCRIPTION	KIND OF INST'NT	BOOK	PAGE
					MONTH	DAY	YEAR	Hr. M.	MONTH	DAY	YEAR	MONTH	DAY	YEAR				
Carewell	C. B.			Mrs J. W. Hooker	Dec	17	1935	P.M.	Dec	14	1935	Dec	19	1935	Lot in Gordon	W.D.	48	62
Carewell	George H.	on John R.R. Smith his atty in fact.		John R. L. Smith	Jan	22	1936	9 A.M.	Jan	15	1936	Jan	21	1936	seven zoning land near Duvinton	W.D.	52	358-9
"	Ben			Wilkinson County Bank	Apr	14	"	"	Apr	9	"	Apr	17	"	part of land in Duvinton	D.P.S.	147	368
Geo H.	Geo H.			Annie H Wood	Jan	24	1936	9 A.M.	Jan	26	1936	Apr	25	1936	land in 4th dist	W.D.	47	369
"	Geo H.			Annie H Wood	Jan	24	1936	9 A.M.	Jan	26	1936	Apr	25	1936	land in 4th dist	W.D.	46	607
"	Mollie			Wilkinson County Bank	July	9	"	9 A.M.	July	7	1936	July	9	"	Satisfied June 26th-1936	W.D.	47	386
"	Ben			Wilkinson County Bank	Aug	11	1936	"	Aug	10	"	Aug	11	"	Satisfied land in Duvinton	W.D.	47	386
"	Geo. H. et al			Clarence Malloy	Nov	12	"	"	Sept	21	1927	Nov	14	"	147 acres Land in High Hill	W.D.	61	17
"	Geo. Hancock et al			State Highway Bond of Ga	Sept	8	1937	2 P.M.	not given	Sept	10	1937	2	51	Acres Right of way	"	60	406
"	Geo. H.			Mrs Ellen Carewell Simmon	Dec	1	"	9 A.M.	Nov	13	1937	Dec	1	"	25.7 acres With dwelling house in Duvinton	W.D.	61	119
"	R. H.			Leonard Wood	"	6	"	"	Dec	4	"	"	6	"	80 Acres. in 331st. W.M. Dist.	W.D.	61	121
"	Mary Belle			Mrs. Alma Everett	Mar	1	"	9 A.M.	Feb	26	1938	Mar	1	1938	1/4 acre in Duvinton	D.P.S.	47	556
"	Emory Perguardain	Mrs. L.P. Plogg		Mrs Millie M Beck	May	9	1938	P.M.	May	9	"	May	10	"	1/2 interest in 225 acres	Guardian W.D.	57	145
"	John Lindsey			Mrs. Millie M. Beck	"	"	"	"	"	7	"	"	10	"	1/5 " " "	W.D.	61	199
"	Maria			Mrs Millie M. Beck	Feb	21	1939	9 A.M.	Feb	20	1939	Feb	21	1939	part of land in Town of Duvinton	D.P.S.	64	17
"	"			Right Way Finance Co.	Mar	25	"	"	Mar	24	"	Mar	24	"	" " "	"	"	29

Filing Docket and General Index to Realty Deeds and Mortgages—GRANTORS

9

Refer to SUB-INDEX in front portion of Book for Alphabetical Arrangement and Page Reference to Names in this Index.

Cott Patented Index Systems.
Manufactured by Geo. D. Barnard Sta. Co., St. Louis, Mo.

GRANTORS FAMILY NAMES	GIVEN NAMES ABCDEFGHIJ	GIVEN NAMES JKLMNO	GIVEN NAMES PQRSTUVWXYZ	GRANTEES	DATE OF FILING				DATE OF INSTRUM'T			DATE OF RECORD			LOCATION OF PROPERTY OR OTHER DESCRIPTION	KIND OF INST'MT	BOOK	PAGE
					MONTH	DAY	YEAR	HR. M.	MONTH	DAY	YEAR	MONTH	DAY	YEAR				
Carswell	not	Etta		La Power Co	June	12	1939	8 04	June	6	1939	June	12	1939	Right of Way	Emend	57	349
"	J. L.			J. P. Chevrolet Co	"	13	"	"	May	27	"	"	13	"	14938 Chev. Deluge Town	J.N.	63	299
"	Geo H.			W. L. Council	April	19	1940	2 PM	April	11	1940	April	19	1940	1/3 interest in 100 acre land in	W.D	61	386
"	Geo H.			O W Bell	"	"	"	"	"	"	"	"	"	"	1/3 interest in 100 acre land in	W.D	61	387
"	Geo H. et al			Jeffrey McElhath Mfg. Co.	"	22	"	9 AM	"	22	"	"	22	"	100 acre land in 2nd land out.	Deed	57	502
"	Geo. H.			State Highway Board of Ga	June	6	"	2 PM	May	16	"	June	8	"	Slope Easement	grant	"	552
"	J. H.			"	"	"	"	"	"	"	"	"	"	"	"	"	"	"
"	L. Harold			Trustee Duwinton School Dist	Nov.	25	"	9 44	Nov.	22	"	Nov.	26	"	School Lot in Duwinton	g. l. d.	67	3-4
"	R. H.			Wilkinson Co. Bank	Jan	14	1941	"	Jan	9	1941	Jan	14	1941	2 lots in city of Gordon Rural Dist.	D.P.S.	64	241
"	Edward			Mrs Margaret Wood Porter	May	7	"	330 PM	April	21	"	May	7	"	1/2 interest in 22 1/2 ac. land in	W.D	67	132
"	C. B.			R. H. Carswell	July	17	"	9 AM	Jan	25	1938	July	17	1941	3 lots in Gordon	W.D	61	546
"	R. H.			R. F. Fowler	"	"	"	"	Nov.	29	1939	"	17	"	Lots 12-13-14 in Gordon	"	61	544
"	George Hill			J. E. Everett	Aug	13	"	4 PM	Aug	8	1941	Aug	14	1941	Part of 5.1447	S. Deed	67	170-1
"	Ike			Wilkinson County Bank	Dec	23	"	9 44	Dec	13	"	Dec	23	"	3/4 acre land in Duwinton	D.P.S.	64	331
"	Mollie			Wilkinson County Bank	Jan	22	1942	9 44	Jan	5	1942	Jan	23	1942	Part of 5.1447	W.D	67	344
"	C. B.			Mrs Loney Brooks	Aug	15	"	3 PM	July	29	1925	Aug	19	1942	Lots 27-28-29-30 Block D.	W.D	70	22

This Index approved and adopted for use in the Counties of Georgia pursuant to the Act approved August 8, 1916, providing for uniform records throughout the State.

Filing Docket and General Index to Realty Deeds and Mortgages—GRANTORS

Refer to SUB-INDEX in front portion of Book for Alphabetical Arrangement and Page Reference to Names in this Index

Cott Patented Index Systems.
Manufactured by Geo. D. Barnard Sta. Co., St. Louis, Mo.

7

GRANTORS FAMILY NAMES	GIVEN NAMES ABCDEFGHIJ	GIVEN NAMES KLMNO	GIVEN NAMES PQRSTUVWXYZ	GRANTEES	DATE OF FILING				DATE OF INSTRUMENT				DATE OF RECORD				LOCATION OF PROPERTY OR OTHER DESCRIPTION	KIND OF INST'MT	BOOK	PAGE
					MONTH	DAY	YEAR	HR.	M.	MONTH	DAY	YEAR	MONTH	DAY	YEAR					
Carswell	Charlie			Josh Carswell	Mar	6	1943	2	Pm	Mar	4	1943	Mar	6	1943	1/2 acre in 327 South 2nd	W.D.	70	69	
"	Lamar			J.R. Dixon	"	22	"	9	Am.	Dec	4	1942	"	22	"	2nd floor of apartment 327 at 305 (last 1943)				
"	Lamar			Lelia Carswell Payne	Apr	15	1944	2	Pm	Apr	15	1944	Apr	15	1944	3.9. Acre Land in Swanton	W.D.	74	114	
"	George Harold et al			J.T. Steen	Sept	6	1945	4	Pm	May	10	1945	Sept	7	1945	140. " " " 327 St	"	74	393	
"	Kate			Wilkinson County Bank	Jan	24	1946	9	Am.	Jan	23	1946	Jan	25	1946	Lot in Swanton	W.D.	75	88	
"	Willie et al			Mrs. Millie M. Beck	Apr	5	"	"	"	Apr	3	"	Apr	5	"	2 1/4 acres in Swanton Dist	W.D.	74	56	
"	Matthe et al			" " "	"	"	"	"	"	"	"	"	"	"	"	"	"	"	"	
"	C. H. et al			Mrs. Othie C. Carswell	May	17	"	11	Am.	May	7	1944	May	17	1944	Lot in Gordon	W.D.	74	594.5	
"	R. H. et al			" " "	"	"	"	"	"	"	"	"	"	"	"	"	"	"	"	
"	E. L. et al			Mrs. W. B. Sapp	"	"	"	"	"	"	14	"	"	"	"	Lot	"	74	595.9	
"	W. T. et al			" " "	"	"	"	"	"	"	"	"	"	"	"	"	"	"	"	
"	Mrs. Othie C. et al			" " "	"	"	"	"	"	"	"	"	"	"	"	"	"	"	"	
"	R. C. et al			" " "	"	"	"	"	"	"	"	"	"	"	"	"	"	"	"	
"	Matthe et al			Wilkinson Co Bank	July	29	1944	9	Am.	July	27	"	July	29	"	2 1/2 acres Satisfactory June 1, 1945. W.D.	W.D.	77	58	
"	Willie H. et al			" " "	"	"	"	"	"	"	"	"	"	"	"	"	"	"	"	
"	Lamar			W. B. Power Co.	Aug	7	"	2	Pm	Mar	22	"	Aug	10	"	Right of Way	W.D.	77	58	
"	Edward et al			Charlie Carswell	Dec	"	"	4	Am.	Nov	25	"	Dec	"	"	1/4 acre in Swanton	W.D.	"	213	
"	C. B.			R. H. Carswell	"	15	"	"	"	Nov	29	1922	"	10	1944	1/2 interest in 80 acre land on 331st & M St	W.D.	70	386	

This Index approved and adopted for use in the Counties of Georgia pursuant to the Act approved August 8, 1916, providing for uniform records throughout the State.

Filing Docket and General Index to Realty Deeds and Mortgages—GRANTORS

Cott Patented Index Systems.
Manufactured by Geo. D. Barnard Sta. Co., St. Louis, Mo.

9

Refer to SUB-INDEX in front portion of Book for Alphabetical Arrangement and Page Reference to Names in this Index

GRANTORS FAMILY NAMES	GIVEN NAMES ABCDEFGHIJ	GIVEN NAMES JKLMNO	GIVEN NAMES PQRSTUVWXYZ	GRANTEES	DATE OF FILING				DATE OF INSTRUMENT			DATE OF RECORD			LOCATION OF PROPERTY OR OTHER DESCRIPTION	KIND OF INST'MT	BOOK	PAGE
					MONTH	DAY	YEAR	HR. M.	MONTH	DAY	YEAR	MONTH	DAY	YEAR				
Pearwell	K. F.			First State Natl Bank	Feb.	12	1947	9 44	Jan	31	1947	Feb 12	1947	Telephonic Exchange & equipment	5-5	77	264-5	
"	Kate			Wickman Co Bank	"	18	"	"	Feb.	12	"	"	18	3/4 acre land in Decatur	OPS	75	246	
"	Edward			"	Mar	3	"	"	Mar	1	"	Mar	3	1/2 acre land in Decatur	OPS	75	253	
"	Gen. Harold			The Gordon Bank	"	5	"	2 P.	Jan	31	"	"	7	all property of Gordon 24th St	"	79	11	
"	R. H.			"	May	19	"	9 A.	Mar	25	"	May	19	Lot in Gordon	WD	77	329	
"	Charlie			Wickman Co Bank	Jan	5	"	"	Jan	4	"	Jan	5	Lot in Decatur	OPS	75	295	
"	Geo. H et al			Buggy Lumber Co	Sept.	12	"	10 A.	Sept	11	1947	Sept 12	"	1600. Acre Land 4th Land det	WD	77	397-8	
"	R. Harold et al			"	"	"	"	"	"	"	"	"	"	"	"	"	"	
"	Edward			John F. Porter	Oct	24	1947	9 P.	Oct	25	1947	Oct	25	1/2 acre land in Decatur	OPS	75	349	
"	Geo H.			State Highway Dept	Feb	26	1948	5 P.M.	Feb	16	1948	Feb	27	Right of way	WD	69	460	
"	Geo H. et al			Jeffrey-McElrath Mfg Co	Mar	23	"	2 P.	Mar	18	"	Mar	24	1299 1/10 acre land - 327 1/2 1/2 acre	WD	77	562-6	
"	Geo. Harold et al			"	"	"	"	"	"	"	"	"	"	"	"	"	"	
"	Marie H. et al			Oliver Lee Todd Jr.	June	1	"	2 P.M.	May	5	"	Jan	1	2 1/4 acre land in 4th Land det	WD	80	41	
"	George Harold			Dr. John Thomas Dupree	Aug	9	"	"	Aug	4	"	Aug	9	5 acre land 331st St to B.	"	78	330	
"	Louis B.			Wickman Co. Bank	Sept.	14	"	9 A.M.	Sept	13	"	Sept	16	50 1/2 acre land in High Hill det	OPS	75	486	
"	Edward et al			Wickman	Dec	7	"	"	Dec	6	"	Dec	7	1/2 acre land in Decatur	OPS	75	518	
"	Kate			"	"	29	"	"	"	27	"	"	29	House lot in Gwinnton	"	"	529	

Filing Docket and General Index to Realty Deeds and Mortgages—GRANTORS

Refer to SUB-INDEX in front portion of Book for Alphabetical Arrangement and Page Reference to Names in this Index

Cott's Patented Index Systems,
Manufactured by Geo. D. Barnard Sta. Co., St. Louis, Mo

(9)

GRANTORS FAMILY NAMES	GIVEN NAMES ABCDEFGHIJ	GIVEN NAMES KLMNO	GIVEN NAMES PQRSTUVWXYZ	GRANTEES	DATE OF FILING				DATE OF INSTRUMENT			DATE OF RECORD			LOCATION OF PROPERTY OR OTHER DESCRIPTION	KIND OF INST'MT	BOOK	PAGE	
					MONTH	DAY	YEAR	HR. M.	MONTH	DAY	YEAR	MONTH	DAY	YEAR					
Carnwell				Ira King	Apr	4	1950	3 PM	Dec	22	1949	Apr	5	1950	Interest in 426 acre land dist	WD	80	561	
"				Johnnie Fee et al															
"				Eunice et al															
"				Geo. Harold	Wilkinson County Commissioner	May	27	1950	3 PM	Jan	23	1950	May	29	1950	Lot in Juntura	WD	82	319
"				Corrie B. Poyler		Aug	19	"	am	July	24	"	Aug	19	"	2 acres Tracts in Powell Dist	GED	82	370-1
"				Doyle + Lubella	Wilkinson County Bonds	Aug	31	"	"	Aug	28	"	Sept	2	"	1 acre in Juntura	SPS	83	194
"				George Hill	"	Oct	"	"	"	Oct	7	"	Oct	11	"	Lot in Juntura	SPS	83	207
"				Doyle + Lubella	Henry Williams	Nov	18	"	am	Nov	11	"	Nov	20	"	1 acre in Juntura	WD	82	447-8
"				Edward	Wilkinson County Bonds	Feb	6	1951	am	Feb	3	1951	Feb	12	1951	1 acre in Juntura	SPS	83	263
"				Geo. Harold	Lizzie Poyler Moore	Mar	22	"	"	Feb	2	1951	Mar	26	"	2 acres Tracts in Powell Dist	GED	85	25-6
"				"	"	"	"	"	"	Oct	28	1951	"	"	"	"	"	85 15-7	
"				"	M. R. Hodges	"	30	"	"	Feb	27	1951	Apr	2	"	"	"	85 34-5	
"				Lamor Red	R. Z. Greener	Feb	14	"	3 PM	Sept	14	"	Sept	17	"	Interest in 100 acre in 4th Land Dist	SPS	85	224-5
"				Deadlie	Wilkinson County Bonds	Jan	1	1952	am	Dec	29	1951	Jan	2	1952	Lot in Juntura, 2 1/2, 1 1/2, 2 1/2 (1951) 83, 392			
"				Lamor Red	R. Z. Greener	Jan	7	1952	am	Jan	5	1952	Jan	7	"	Interest in 100 acre in 4th Land Dist	WD	85	370-1
"				Geo. A. et al	Georgia Forestry Commission	Jan	25	"	PM	Jan	12	"	Jan	25	"	1 acre 327th Dist	"	85	356

Filing Docket and General Index to Realty Deeds and Mortgages—GRANTORS

Refer to SUB-INDEX in front portion of Book for Alphabetical Arrangement and Page Reference to Names in this Index

Cott's Patented Index Systems,
Manufactured by Geo. D. Barnard Sta. Co., St. Louis, Mo.

(9)

GRANTORS FAMILY NAMES	GIVEN NAMES ABCDEFGHIJ	GIVEN NAMES KLMNO	GIVEN NAMES PQRSTUVWXYZ	GRANTEES	DATE OF FILING				DATE OF INSTRUMENT				DATE OF RECORD				LOCATION OF PROPERTY OR OTHER DESCRIPTION	KIND OF INST'M'T	BOOK	PAGE
					MONTH	DAY	YEAR	HR. M.	MONTH	DAY	YEAR	MONTH	DAY	YEAR						
Canwell	Geo. Harold et al			Georgia Forestry Commission	Jan	25	1952	9 ³⁰ AM	Jan	12	1952	Jan	25	1952	.9 acre 327th Dist	WCD	85	356		
"	Geo. H.			Georgia power co	Oct	14	"	9 ⁰⁰ AM	Oct	1	"	Oct	14	"	Right of Way easement	WCD	89	148-9		
"	Will			E. E. Miller	Mar	4	1953	PM	Mar	4	1953	Mar	5	1953	Lot in Juntonton	WCD	86	23		
"	Geo. Harold			R. W. Culpepper, Jr	"	14	"	AM	Jan	1	"	"	17	"	2.1 acre in Juntonton	WCD	89	261		
"	Will			Wilkinson County Bonds	Apr	3	"	"	Mar	31	"	Apr	3	"	Lot in Juntonton	WCD	83	568		
"	Will			" " "	Mar	23	1954	"	Mar	20	1954	Mar	23	1954	1 acre in Juntonton	WCD	92	93		
"	Geo. H. et al			Wilkinson County	May	5	"	"	Apr	15	"	May	5	"	Right of Way	WCD	93	18		
"	G. H. et al			" " "	"	"	"	"	"	"	"	"	"	"	" " "	"	"	"		
"	George Henry et al			Edgar Brothers CO	"	18	"	"	Apr	26	"	May	18	"	2 Tracts 4th 6th Dist	WCD	93	28-9		
"	G. Harold et al			" " "	"	"	"	"	"	"	"	"	"	"	" " "	"	"	"		
"	George H. et al			Home owners loan corp	"	21	"	"	Mar	14	1940	May	21	1954	SD. Book 51 page 21	WCD	93	29-30		
"	Edward et al			Bay city construction CO	June	25	"	PM	June	15	1954	June	28	"	2nd time one block	SD	93	74		
"	Adelie Mae et al			" " "	"	"	"	"	"	"	"	"	"	"	" " "	"	"	74		
"	Wladie			Wilkinson County Bonds	Nov	26	"	"	Nov	23	"	Nov	26	"	Lot in Juntonton 9, 1955	WCD	92	189		
"	Will			" " "	Jan	5	1955	AM	Jan	3	1955	Jan	7	1955	Lot in Juntonton	"	92	206		
"	George Henry et al			R. W. Culpepper et al	Feb	2	"	AM	Dec	20	1949	Feb	2	"	Tall Line Hobonto Commission	WCD	93	219-20		

Filing Docket and General Index to Realty Deeds and Mortgages—GRANTORS

Refer to SUB-INDEX in front portion of Book for Alphabetical Arrangement and Page Reference to Names in this Index

Cott's Patented Index Systems,
Manufactured by Geo. D. Barnard Sta. Co., St. Louis, Mo.

9

GRANTORS FAMILY NAMES	GIVEN NAMES ABCDEFGHIJ	GIVEN NAMES KLMNO	GIVEN NAMES PQRSTUVWXYZ	GRANTEES	DATE OF FILING				DATE OF INSTRUMENT			DATE OF RECORD			LOCATION OF PROPERTY OR OTHER DESCRIPTION	KIND OF INST'MT	BOOK	PAGE
					MONTH	DAY	YEAR	HR. M.	MONTH	DAY	YEAR	MONTH	DAY	YEAR				
Cornwell	George Henry	et al		George Henry Cornwell et al	Feb	2	1955	11:20 am	Dec	20	1955	Feb	2	1955	Tell Linn Gordon to Zouner	Recd	93	219-20
"	"	"	"	W. L. Cornil et al	"	"	"	"	"	"	"	"	"	"	"	"	"	"
"	George Harold	et al		B. W. Culpepper et al	"	"	"	"	"	"	"	"	"	"	"	"	"	"
"	"	"	"	George Henry Cornil et al	"	"	"	"	"	"	"	"	"	"	"	"	"	"
"	"	"	"	W. L. Cornil et al	"	"	"	"	"	"	"	"	"	"	"	"	"	"
"	Lula H. (Law)			Wilkinson Cty. Bank	Apr.	9	"	am	Apr.	7	1955	Apr.	11	"	Fracture Individed 4 1/2 Acre	DPs	92	247
"	Shadie			"	Nov	4	"	"	Oct	31	"	Nov	4	"	Lot in Junction	"	"	"
"	Kate			R. J. Graves	June	9	1956	am	June	8	1956	June	14	1956	100 acre Hth Land dist	ged	96	67
"	Geo. Hordal			Wilkinson county telephone	Dec	3	"	am	Feb	1	1956	Dec	3	"	Front in Hth land dist	wd	96	245
"	Charlie			M. H. Everett	March	12	1957	pm	Mar	9	1957	Mar	13	1957	4 acre in Junction	DPs	92	502
"	Sarah Adora			Wilkinson County Bank (Wagon) (C.O.)	June	3	1957	am	May	18	1957	June	3	1957	1/2 acre 32 1/2 dist	DPs	92	531
"	Johnnie Lee			Willie Lee Denison	Dec	30	1957	am	Dec	23	1957	Jan	4	1958	2 acre pressure dist	wd	99	22
"	Louie Lee Perkins			Alvina Evans	July	9	1958	am	June	27	1958	July	9	1958	2 acre in Gordon	wd	99	261-2
"	Charlie			Louie Lee Cornwell	July	28	1958	pm	July	28	1958	July	29	1958	1/2 Acre in 2 lots in Junction	wd	99	282
"	Kate			Naxakon Cummings	Aug	20	1958	am	Aug	20	1958	Aug	20	1958	2 acre in Junction	wd	99	292
"	Mary F.			Richard J. Graves	Nov	27	1959	am	Nov	21	1959	Dec	1	1959	1/2 Acre 34 2/2 acre front dist	DPs	101	92

This Index approved and adopted for use in the Counties of Georgia pursuant to the Act approved August 8, 1916, providing for uniform records throughout the State.

Filing Docket and General Index to Realty Deeds and Mortgages—GRANTORS

Clifford Decker, Attorney General.

Refer to SUB-INDEX in front portion of Book for Alphabetical Arrangement and Page Reference to Names in this Index.

Cott's Patented Index Systems. Owned and manufactured by Walker, Evans & Cogswell Co., Charleston, S. C.

9

N. B.—This system of indexing is patented, and same covers both the Sub-index and sheets comprising the General Index. The Loose Leaf Binder is also patented, both being the patents of C. M. COFF, Walker, Evans & Cogswell Co., of Charleston, S. C., and owners of these patents, and furnish these sheets and Binders in North Carolina, South Carolina, Georgia, Florida and Alabama.

GRANTORS FAMILY NAMES	GIVEN NAMES A B C D E F G H	GIVEN NAMES I J K L M N O	GIVEN NAMES P Q R S T U V W X Y Z	GRANTEES	DATE OF FILING				DATE OF INST'MT			DATE OF RECORD			LOCATION OF PROPERTY OR OTHER DESCRIPTION	Kind of Inst'mt	Book	Page
					Month	Day	Year	Hour	M	Month	Day	Year	Month	Day				
Carroll	Mrs Mary F.			Richard G. Graws	Mar	2	1960	PM	Mar	2	1960	Mar	4	1960	1/6 Acre in 278A, 26+331 lot	MRD	101	210
"	George H.			J. J. Freeman	Apr	18	1960	PM	Apr	18	1960	Apr	19	1960	2.5 acre in 2nd section	MRD	79	248
"	Robert N.			Wilkinson County Bank	Sept	30	1960	PM	Sept	24	1960	Sept	30	1960	Lot in 2nd section	MRD	79	275
"	Kate Selma	Carroll		Kate Carroll	Dec.	10	1960	Q.M.	Nov.	30	1960	Dec.	14	1960	Lot in 2nd section	MRD	101	475
"	Florence Howell			Wilkinson County Bank	Feb.	14	1961	Q.M.	Feb.	6	1961	Feb.	14	1961	1/2 acre in 2nd section	MRD	101	246
"	Ida Kate			Mrs. J. E. Butler	Feb.	23	1961	Q.M.	Feb.	16	1961	Feb.	23	1961	Tracts in Bechel District	MRD	101	571
"	Doyle et al.			Wilkinson County Bank	June	23	1961	P.M.	June	14	1961	June	23	1961	Tract in 2nd section	MRD	100	388
"	Lupelia et al.			" " "	"	"	"	"	"	"	"	"	"	"	"	"	"	"
"	Mrs. Ruth J. et al.			Joseph A. Moseley	Sept.	22	1961	Q.M.	Aug.	15	1961	Sept.	22	1961	Lot in 2nd section	MRD	103	172-73
"	Robert N. et al.			" " "	"	"	"	"	"	"	"	"	"	"	"	"	"	"
"	Kate et al.			Will Arthur Willis et al.	Jan.	4	1962	Q.M.	Dec.	12	1961	Jan.	5	1962	Tract of land in 2nd section	MRD	103	305-6
"	"			Kathleen B. Willis et al.	"	"	"	"	"	"	"	"	"	"	"	"	"	"
"	Etta			Marshall Carroll	Jan.	16	1962	Q.M.	Jan.	15	1962	Jan.	16	1962	Tract of land in 2nd section	MRD	103	317
"	Kate			Glenn Knight	June	2	1962	Q.M.	Apr.	21	1962	June	5	1962	1 Acre in 2nd section	MRD	103	462-3
"	Marshall N.			Etta Carroll	June	27	1962	Q.M.	May	22	1962	June	27	1962	1/2 Acre in 2nd section	MRD	103	506
"	Jarred et al.			J. J. Freeman	Aug.	7	1963	P.M.	Aug.	6	1963	Aug.	9	1963	Several tracts in 331st & 2nd District	MRD	105	577-849

This Index approved and adopted for use in the Counties of Georgia pursuant to the Act approved August 8, 1916, providing for uniform records throughout the State.

Filing Docket and General Index to Realty Deeds and Mortgages—GRANTORS

9 Clifford Walker, Attorney General.

Refer to SUB-INDEX in front portion of Book for Alphabetical Arrangement and Page Reference to Names in this Index.

Cott's Patented Index Systems. Owned and manufactured by Walker, Evans & Cogswell Co., Charleston, S. C.

GRANTORS FAMILY NAMES	GIVEN NAMES ABCDEFGHIJ	GIVEN NAMES KLMNO	GIVEN NAMES PQRSTUVWXYZ	GRANTEES	DATE OF FILING				DATE OF INST'MT			DATE OF RECORD			LOCATION OF PROPERTY OR OTHER DESCRIPTION	Kind of Inst'mt	Book	Page
					Month	Day	Year	Hour	M	Month	Day	Year	Month	Day				
Baranell	James	Lee		Wilkinson County Bank	Nov.	29	1963	A.M.		Nov.	16	1963		Dec.	3	1963	1/2 acre in Dorchester	DPB 106 88
"	Mrs. Pauline P.	et. al.		George F. Hatched	Mar.	9	1964	P.M.		Jan.	24	1962		Mar.	10	1964	1/2 hundred interest in tract in 3307 B.M. Dist	WD 108 262
"	George	Harrel		Wilkinson Co. Telephone Comp.	Apr.	7	1964	A.M.		April	-	1964		Apr.	8	1964	.602 acre in 327th B.M. Dorchester Dist.	WD 86 446
"	Beallic			Wilkinson County Bank	June	23	1964	P.M.		June	22	1964		June	23	1964	Tract in Dorchester Dist.	DPB 98 6765
"	Kate J.			Leonard F. Ormsel et al.	Aug.	1	1964	A.M.		Aug.	1	1964		Aug.	3	1964	2 tracts of land in Dorchester	WD 108 480-1
"	Kate J.			Lorene B. Ormsel, et al.	"	"	"	"		"	"	"		"	"	"	"	"
"	Robert N.			Wilkinson County Bank	Sept.	9	1964	P.M.		Sept.	5	1964		Sept.	9	1964	Lot in Dorchester	DPB 106 185
"	Edward			Palmer Construction Co.	Sept.	17	1964	A.M.		Sept.	5	1964		Sept.	21	1964	1 acre in Dorchester District	SD 108 572-3-4
"	Mrs. Julius Porter,	et. al.		George F. Hatched	Feb.	19	1965	P.M.		Feb.	10	1965		Feb.	22	1965	Individual interest in tract in 3307 B.M. Dist.	WD 109 212-19
"	Geo. H., III,	et. al.		"	"	"	"	"		"	"	"		"	"	"	"	"
"	Edward			Wilkinson County Bank	Sept.	15	1965	P.M.		Sept.	11	1965		Sept.	15	1965	Tract in 327th B.M. Dorchester Dist.	DPB 106 299
"	James Lee			Metro Atlantic Building	Oct.	16	1965	A.M.		Sept.	20	1965		Oct.	18	1965	1/2 acre in Dorchester	SD 109 564-5-6
"	James Lee			The Wicked Corporation	Dec.	7	1965	P.M.		Dec.	7	1965		Dec.	8	1965	1/2 acre in Dorchester	SD 110 95
"	Beallic			J. P. Williams	Nov.	29	1966	P.M.		Nov.	29	1966		Nov.	30	1966	Tract in Dorchester	DPB 106 393
"	Kate J.			Leonard F. Ormsel, et al.	Jan.	21	1967	A.M.		Jan.	18	1967		Jan.	23	1967	1 acre in Dorchester	WD 111 615
"	Kate J.			Lorene B. Ormsel, et. al.	"	"	"	"		"	"	"		"	"	"	"	"

Filing Docket and General Index to Realty Deeds and Mortgages — GRANTORS

COTT FAMILY NAME INDEX No. 1-Split
Copyright 1933 A122559

Open at Proper Tab according to First Letter or Letters of
Name and refer to Buff Sub-Index sheet for page reference.

Made by The Cott Index Company, Columbus, Ohio
Foote & Davies, Inc., Atlanta, Georgia

(9)

GRANTORS FAMILY NAMES	GIVEN NAMES ABCDEFGHIJ	GIVEN NAMES IJKLMNO	GIVEN NAMES PQRSTUVWXYZ	GRANTEES	DATE OF FILING				DATE OF INSTRUMENT			DATE OF RECORD			LOCATION OF PROPERTY OR OTHER DESCRIPTION	KIND OF INST.	BOOK	PAGE
					Month	Day	Year	Hr. M.	Month	Day	Year	Month	Day	Year				
Carnwell	George Henry	H	A	John Middleton Simmons et al	Feb	10	1971	9 am	Dec	31	1970	Feb	10	1971	Lot 991 corner 4th & Landolt	WD	121	582-3
"	George Harold	H	A	Julia post-Carnwell et al	Feb	10	1971	9 am	Dec	31	1970	Feb	10	1971	298.100 corner 4th & Landolt	WD	121	584-6
"	"	"	"	George Henry Carnwell et al	"	"	"	"	"	"	"	"	"	"	"	"	"	"
"	George H.	H	A	Julia post-Carnwell et al	"	"	"	"	"	"	"	"	"	"	"	"	"	"
"	"	"	"	George Henry Carnwell et al	"	"	"	"	"	"	"	"	"	"	"	"	"	"
"	Scott S. per Justice	S	J	Julia post-Carnwell et al	"	"	"	"	"	"	"	"	"	"	"	"	"	"
"	"	"	"	George Henry Carnwell et al	"	"	"	"	"	"	"	"	"	"	"	"	"	"
"	George Harold	H	A	Judy Ann C. Langston et al	"	"	"	"	"	"	"	"	"	"	"	"	"	4
"	George H.	H	A	"	"	"	"	"	"	"	"	"	"	"	"	"	"	"
"	Scott S. per Justice	S	J	"	"	"	"	"	"	"	"	"	"	"	"	"	"	"
"	Raymond & Lubeia	R	L	Southern Contracting & Supply Co	July	8	1971	9 am	June	7	1971	July	8	1971	1200 1/2 S. Dunwoody Dec 2 9/80	WD	121	582-3
"	Wendell	W		Wixen Finance Corp	Oct	27	1971	9 am	Oct.	21	1971	Oct	27	1971	1200 1/2 S. Dunwoody July 31 9/80	WD	121	582-3
"	George & Joyce S.	G	J	Pawley's Homes, Inc.	Nov.	1	1971	9 pm	Oct.	26	1971	Nov.	1	1971	1200 1/2 S. Dunwoody April 26, 1980	WD	121	582-3
"	Miss Joyce	M	J	Georgia power Co.	Jan	7	1972	9 am	Jan	5	1972	Jan	7	1972	Lot in Truiston	WD	124	61
"	Josh	J		Monroe State Bank	May	3	1972	9 am	Apr	27	1972	May	3	1972	Lot in Truiston	WD	125	75
"	George et al	G		Wilkinson County	Aug	10	1972	9 pm	Dec	2	1971	Aug	10	1972	P.R. 7458	WD	125	656
"	George Harold et al	G	H	Allied Chemical Corp.	Aug	17	1972	9 am	Aug	18	1972	Aug	19	1972	Truist 4th Landolt	WD	126	1-3

Filing Docket and General Index to Realty Deeds and Mortgages — GRANTORS

COTT FAMILY NAME INDEX No. 1-Split
Copyright 1933 A122559

Open at Proper Tab according to First Letter or Letters of
Name and refer to Buff Sub-Index sheet for page reference.

Made by The Cott Index Company, Columbus, Ohio
Foote & Davies, Inc., Atlanta, Georgia

(9)

GRANTORS FAMILY NAMES	GIVEN NAMES ABCDEFGHIJ	GIVEN NAMES KLMNO	GIVEN NAMES PQRSTUVWXYZ	GRANTEES	DATE OF FILING				DATE OF INSTRUMENT			DATE OF RECORD			LOCATION OF PROPERTY OR OTHER DESCRIPTION	KIND OF INST.	BOOK	PAGE
					Month	Day	Year	Hr. M.	Month	Day	Year	Month	Day	Year				
Carroll	George	Henry	H. et al	John Middleton Hemmen, et al	Feb	10	1971	9	Apr	21	1971	Feb	11	1971	Lot 491, corner Northland Blvd.	WB	121	552-3
"	George	Harold	et al	John Middleton Hemmen, et al	Feb	10	1971	9	Apr	21	1971	Feb	11	1971	2 1/2 acres Northland Blvd.	WB	121	584-6
"	"	"	"	George Henry Carroll et al	"	"	"	"	"	"	"	"	"	"	"	"	"	"
"	George	H.	et al	John Middleton Hemmen, et al	"	"	"	"	"	"	"	"	"	"	"	"	"	"
"	"	"	"	George Henry Carroll et al	"	"	"	"	"	"	"	"	"	"	"	"	"	"
"	Scott	Jr	Trustee et al	John Middleton Hemmen, et al	"	"	"	"	"	"	"	"	"	"	"	"	"	"
"	"	"	"	George Henry Carroll et al	"	"	"	"	"	"	"	"	"	"	"	"	"	"
"	George	Harold	et al	Judith Ann C. Langston, et al	"	"	"	"	"	"	"	"	"	"	"	"	"	"
"	George	H.	et al	"	"	"	"	"	"	"	"	"	"	"	"	"	"	"
"	Scott	Jr	Trustee et al	"	"	"	"	"	"	"	"	"	"	"	"	"	"	"
"	Raymond	&	Lubelia	Southern Contracting Supply Co	July	8	1971	9	Jan	7	1971	July	8	1971	Satisfactory Record Dec 2 9 1971	WB	121	552-3
"	Reed	Lee		Wixen Finance Corp	Oct	27	1971	9	Oct	21	1971	Oct	27	1971	Satisfactory Record July 31, 1971	WB	121	552-3
"	George	&	Jayce S.	Dawleys Home, Inc	Nov.	1	1971	9	Oct	26	1971	Nov.	1	1971	Satisfactory Record April 26, 1980	WB	121	552-3
"	Mr	Jayce		Shogren Power Co	Jan	7	1972	9	Jan	5	1972	Jan	7	1972	Lot in Fountain	WB	124	61
"	Josh			Monroe State Bank	May	3	1972	9	Apr	27	1972	May	3	1972	Lot in Fountain	WB	125	75
"	George	et al		Wilkinson County	Aug	10	1972	9	Dec	2	1971	Aug	10	1972	P.R. 7458	WB	125	156
"	George	Harold	et al	Cliff Chemical Corp	Aug	17	1972	9	Aug	18	1972	Aug	19	1972	Foot 4th Land all.	WB	126	1-3

Filing Docket and General Index to Realty Deeds and Mortgages — GRANTORS

(9)

COTT FAMILY NAME INDEX No. 1-Split
Copyright 1983 A122559

Open at Proper Tab according to First Letter or Letters of
Name and refer to Buff Sub-Index sheet for page reference.

REG. U. S. PAT. OFFICE *Chas. McCott* County Indexes Since 1888
An Identifying Trade Mark

GRANTORS FAMILY NAMES	GIVEN NAMES ABCDEFGH	GIVEN NAMES IJKLMNO	GIVEN NAMES PQRSTUVWXYZ	GRANTEES	DATE OF FILING				DATE OF INSTRUMENT			DATE OF RECORD			LOCATION OF PROPERTY OR OTHER DESCRIPTION	KIND OF INST.	BOOK	PAGE
					Month	Day	Year	Hr. M.	Month	Day	Year	Month	Day	Year				
connell	George	Harold Jr. et al		allied chemical corp	aug	19	1972	am	aug	18	1972	aug	19	1972	Tract 4th land dist	WD	126	1-3
"	Scott S.	et al		" " "	"	"	"	"	"	"	"	"	"	"	"	"	"	"
"	George	Harold per trustee	Scott Summers	Connell	aug	19	1972	am	July	31	1972	aug	19	1972	1/2 nd lot in Tract 4th land dist	WD	126	7-8
"	Julia	Porter et al		The Wilkinson County Bank	Sept	25	1972	P.M.	Sept.	25	1972	Sept	25	1972	Publicly recorded 9, 1972	SPS	126	1-3
"	George	Hesey III et al		" " " "	"	"	"	"	"	"	"	"	"	"	"	"	"	"
"	Marshall			Industries Inc. Rivers + Linton	Oct.	17	1972	P.M.	Oct	-	1972	Oct.	17	1972	12 1/2 acres - Irwinston	WD	126	348
"	Kate J.			John Wyrne Connell	oct	26	1972	am	Oct	17	1972	Oct.	17	1972	lot in Irwinston	WD	126	388
"	Kate J.			John Wyrne Connell	Nov	3	1972	am	Nov	3	1972	Nov.	3	1972	lot in Irwinston	WD	126	447 448 458
"	John D.			The Gordon Bank	Nov	4	1972	am	Nov	-	1972	Nov	4	1972	1/4 th lot in 27 th block, 17 th Street	DSB	126	960
"	Dealie			John Willie Payne	Feb.	7	1973	am	Jan.	31	1973	Feb	7	1973	lot in lot in Irwinston	WD	127	192
"	John D.			Georgia Power Co.	Mar	10	1973	am	Mar	8	1973	Mar	10	1973	Right-of-Way 1 acre in Irwinston	WD	127	389
"	Willie			Dealie Connell	Mar	14	1973	P.M.	Sept.	-	1972	Mar	14	1973	1/2 undivided interest in 4 1/2 acres in Irwinston	WD	127	410
"	Dealie			Leonard Wheeler	Mar	19	1973	P.M.	Mar	14	1973	Mar	19	1973	0.65 acres in Irwinston	WD	127	434 178-
"	Charlie et al	per executor		St. Paul's CME Church	June	18	1973	AM	May	25	1973	June	18	1973	1.35 Acres 327 th (Irwinston) St. M. Dist.	GC	128	179 444-
"	R. E.	et al		Donald R. Wilko	July	25	1973	AM	May	28	1973	July	25	1973	Lot + building City of Gordon	GC	128	445 471-
"	Dealie			The Gordon Bank	July	31	1973	P.M.	July	23	1973	July	31	1973	Publicly recorded July 16, 1986 5/98	SPS	128	473 54-
"	Charlie	et al		The Board of Deacons of New Macedonia Baptist Church	Oct	10	1973	P.M.	Aug	-	1973	Oct	10	1973	1.25 acres, 327 th (Irwinston) St. M. Dist	WD	129	56

Filing Docket and General Index to Realty Deeds and Mortgages — GRANTORS

COTT FAMILY NAME INDEX No. 1-Split
Copyright 1933 A122559

Open at Proper Tab according to First Letter or Letters of
Name and refer to Buff Sub-Index sheet for page reference.

Made by The Cott Index Company, Columbus, Ohio
Foote & Davies, Inc., Atlanta, Georgia

(9)

GRANTORS FAMILY NAMES	GIVEN NAMES ABCDEFGH	GIVEN NAMES IJKLMNO	GIVEN NAMES PQRSTUVWXYZ	GRANTEES	DATE OF FILING				DATE OF INSTRUMENT			DATE OF RECORD			LOCATION OF PROPERTY OR OTHER DESCRIPTION	KIND OF INST.	BOOK	PAGE
					Month	Day	Year	Hr. M.	Month	Day	Year	Month	Day	Year				
Carswell	Walter E.			B. B. Asbell	Nov	12	1973	4 PM	Oct.	31	1973	Nov	12	1973	East 1/2 Sec 33, T. 17 N., R. 10 W., Dist. 1	SD	139	251-253
"	Alvin C. et al.			Wilkeson County Bank	Mar	25	1974	3 PM	Mar	22	1974	Mar	25	1974	1/4 acre - City of Macon, 1975	DP5	130	452-454
"	Irma et al			" " "	"	"	"	"	"	"	"	"	"	"	" " "	"	"	"
"	Charles			B. B. Asbell	June	21	1974	9 am	June	21	1974	June	21	1974	East 1/2 Sec 33, T. 17 N., R. 10 W., Dist. 1	DP5	131	279-281
"	G. B. et al per Attorney			Teckling & Walker, Inc.	Aug.	26	1974	9 am	July	9	1974	Aug.	26	1974	Lat. City of Thomasboro	DP5	131	665
"	Mary V. et al			" " "	"	"	"	"	"	"	"	"	"	"	" " "	"	"	"
"	Dallas			Guarita Glenn	Sept.	9	1974	11 am	Sept.	9	1974	Sept.	9	1974	Lat. Town of Irwin	WD	132	11
"	Jasper Lee et al			Walter Lee Benson	Jan	20	1975	10:10 am	Jan	14	1975	Jan	20	1975	Lat. Town of Irwin	DP5	133	357
"	Raymond et al			" " "	"	"	"	"	"	"	"	"	"	"	" " "	"	"	"
"	John D.			David Smith	May	16	1975	1 PM	May	16	1975	May	16	1975	1/4 acre - City of Irwin, T. 17 N., R. 10 W., Dist. 1	DP5	134	151-153
"	Lulubia			Lesaja Power Co.	May	29	1975	9 am	May	23	1975	May	29	1975	R. 10 W. of Way	DP5	134	208
"	Benjamin			B. B. Asbell	July	3	1975	10:30 AM	July	2	1975	July	3	1975	East 1/2 Sec 33, T. 17 N., R. 10 W., Dist. 1	DP5	134	464
"	John L. et al			American Federal Savings and Loan Association of Macon	July	8	1975	9 AM	July	3	1975	July	8	1975	1/4 acre - City of Irwin, T. 17 N., R. 10 W., Dist. 1	DP5	134	488-490
"	Sara M. et al			" " " " "	"	"	"	"	"	"	"	"	"	"	" " "	"	"	"
"	Jasper Lee, Jr. et al			Jasper Lee Carswell, Jr. et al	July	8	1975	9:45 AM	July	3	1975	July	8	1975	1.09 acres - Town of Thomasboro	WD	134	492
"	" " " " "			Raymond Carswell et al	"	"	"	"	"	"	"	"	"	"	" " "	"	"	"
"	Raymond et al			Jasper Lee Carswell et al	"	"	"	"	"	"	"	"	"	"	" " "	"	"	"

Filing Docket and General Index to Realty Deeds and Mortgages — GRANTORS

(9)

COTT FAMILY NAME INDEX No. 1-Split
Copyright 1933 A122559

Open at Proper Tab according to First Letter or Letters of Name and refer to Buff Sub-Index sheet for page reference.

REG. U. S. PAT. OFFICE *Blue-Clot* An Identifying Trade Mark County Indexes Since 1888

GRANTORS FAMILY NAMES	GIVEN NAMES ABCDEFGHIJ	GIVEN NAMES IJKLMNO	GIVEN NAMES PQRSTUVWXYZ	GRANTEES	DATE OF FILING				DATE OF INSTRUMENT			DATE OF RECORD			LOCATION OF PROPERTY OR OTHER DESCRIPTION	KIND OF INST.	BOOK	PAGE
					Month	Day	Year	Hr. M.	Month	Day	Year	Month	Day	Year				
Carswell	Raymond	et al		Raymond Carswell et al	July	8	1975	9:45 AM	July	3	1975	July	8	1975	1.09 acres Town of Toomsboro	WO	134	491-492
"	George Henry III	et al		Wilkinson County Bank	July	18	1975	4:30 PM	July	18	1975	July	18	1975	Tract - 1/4 of McAdams 28, 1975	DPS	137	564
"	Margaret Ann	et al		" " "	"	"	"	"	"	"	"	"	"	"	"	"	"	"
"	John			Oconee Electric Membership Corp.	July	31	1975	3 PM	July	18	1975	July	31	1975	Right-of-way	Eas.	134	652
"	Alvin Curtis	et al		Leroy Neal	Aug	25	1975	2 PM	Aug	23	1975	Aug	25	1975	Tract - City of Garden	WD	135	140
"	Jenna Adside	et al		" " "	"	"	"	"	"	"	"	"	"	"	"	"	"	"
"	John S.	et al		Georgia Bank & Trust Co.	Sept	9	1975	4:45 PM	Sept	8	1975	Sept	9	1975	Tract - 352 nd (High Hill) 2 nd Dist. + 2 nd Dist	DPS	135	295-296
"	Sara M.	et al		" " " "	"	"	"	"	"	"	"	"	"	"	"	"	"	"
"	Josh			Annie Mae Carswell, Southeastern Exploration & Production Co.	Jan	16	1976	4:30 PM	Jan	16	1976	Jan	16	1976	Tract - 327 th District D.M.	SD	137	708
"	John S.	et al		" " " "	Feb	23	1976	3:15 PM	Feb	20	1976	Feb	23	1976	Tract - 23 rd 2 nd Dist.	Gene	138	248-250
"	Sara M.	et al		" " " "	"	"	"	"	"	"	"	"	"	"	"	"	"	"
"	Fallie			Wilson Glenn	Feb	27	1976	11:30 am	Feb	27	1976	Feb	27	1976	1/3 acre in Truinton	WO	138	282-283
"	Benjamin			Georgia Dixie Finance Corp.	April	1	1976	9 am	Feb	20	1976	April	1	1976	Lot - 327 th D.M. Dist.	DSD	138	578-579
"	George	et al		B. B. Ashbell	June	24	1976	1 PM	June	23	1976	June	24	1976	Lots - 327 th (Truinton) D.M. Dist.	DPS	139	432-434
"	Joyce	et al		" " "	"	"	"	"	"	"	"	"	"	"	"	"	"	"
"	Melvin E.			The Garden Bank	Aug	9	1976	1 PM	Aug	3	1976	Aug	9	1976	Tract - 22 nd 2 nd Dist.	DPS	140	94-96
"	Carey			Oconee Electric Membership Corp.	Dec	6	1976	1 am	Nov	14	1976	Dec	6	1976	Right-of-way	Eas.	141	223

Filing Docket and General Index to Realty Deeds and Mortgages — GRANTORS

(9)

REG. U. S. PAT. OFFICE *Chas. McCott* County Indexes Since 1888 An Identifying Trade Mark

Open at Proper Tab according to First Letter or Letters of Name and refer to Buff Sub-Index sheet for page reference.

COTT FAMILY NAME INDEX No. 1-SPLIT © 1948 Made By The Cott Index Company, Columbus, Ohio Mfg. Cott Patent Index Systems

GRANTORS FAMILY NAMES	GIVEN NAMES ABCDEFGH	GIVEN NAMES IJKLMNO	GIVEN NAMES PQRSTUVWXYZ	GRANTEES	DATE OF FILING				DATE OF INSTRUMENT			DATE OF RECORD			LOCATION OF PROPERTY OR OTHER DESCRIPTION	KIND OF INST.	BOOK	PAGE
					Month	Day	Year	Hr. M.	Month	Day	Year	Month	Day	Year				
Carwell	Carey			The Wilkinson County Bank	Aug	15	1980	2:30 Pm	Aug	17	1980	Aug	15	1980	2 tracts - 327 ^m (Winton) 3 ^m 1 ^m 2 ^m	SP	158	43-45
"	Edward			The Wilkinson County Bank	Sept	8	1980	3:45 Pm	Aug	28	1980	Sept	8	1980	2 tracts - 327 ^m (Winton) 3 ^m 1 ^m 2 ^m	SP	158	153-155
"	Ike & Estelle			Lamar Carwell, et al	Oct	20	1980	2:45 Pm	Oct	-	1980	Oct	20	1980	2 tracts - Town of Winton	SP	155	413
"	"	"	"	Ike Carwell, Jr. et al	"	"	"	"	"	"	"	"	"	"	"	"	"	"
"	"	"	"	Lindsey Carwell, et al	"	"	"	"	"	"	"	"	"	"	"	"	"	"
"	"	"	"	Lucy Neal, et al	"	"	"	"	"	"	"	"	"	"	"	"	"	"
"	"	"	"	Harry Glenn, et al	"	"	"	"	"	"	"	"	"	"	"	"	"	"
"	Melvin H. & Deborah G.			<i>per</i> E. E. Miller Estate executor	Nov	12	1980	11:45 Am	Oct	20	1980	Nov	12	1980	2 tracts - 327 ^m (Winton) 3 ^m 1 ^m 2 ^m	SP	155	554-555
"	Walter E.			<i>Dublin</i> James & Merchants Bank	Mar	13	1981	9 Am	Mar	10	1981	Mar	13	1981	2 tracts - 327 ^m (Winton) 3 ^m 1 ^m 2 ^m	SP	158	23-24
"	George Perry, III et al			Donald W. Harris et al	June	22	1981	3:50 Pm	June	22	1981	June	22	1981	0.36 acre - Town of McIntyre	SP	158	111
"	"	"	"	Robin D. Harris et al	"	"	"	"	"	"	"	"	"	"	"	"	"	"
"	Margaret Ann Dubree et al			Donald W. Harris et al	"	"	"	"	"	"	"	"	"	"	"	"	"	"
"	"	"	"	Robin D. Harris et al	"	"	"	"	"	"	"	"	"	"	"	"	"	"
"	Lovie H. <i>per</i> heirs et al			Edward Carwell et al	July	8	1981	4:45 Am	July	24	1981	July	5	1981	2 tracts Town of Winton	SP	158	373-375
"	"	"	"	Lizzie Carwell Wilson et al	"	"	"	"	"	"	"	"	"	"	"	"	"	"
"	"	"	"	Penney Foster et al	"	"	"	"	"	"	"	"	"	"	"	"	"	"
"	Walter E.			Nina M. Carwell	Aug	3	1981	9 Am	July	31	1981	Aug	3	1981	lots - 327 ^m (Winton) 3 ^m 1 ^m 2 ^m	WD	158	474

Filing Docket and General Index to Realty Deeds and Mortgages — GRANTORS

REG. U. S. PAT. OFFICE *Cott* County Indexes Since 1888 An Identifying Trade Mark

Open at Proper Tab according to First Letter or Letters of Name and refer to Buff Sub-Index sheet for page reference.

COTT FAMILY NAME INDEX No. 1-SPLIT © 1948 Made By The Cott Index Company, Columbus, Ohio Mfg. Cott Patent Index Systems

(9)

GRANTORS FAMILY NAMES	GIVEN NAMES ABCDEFGH	GIVEN NAMES IJKLMNO	GIVEN NAMES PQRSTUVWXYZ	GRANTEES	DATE OF FILING				DATE OF INSTRUMENT			DATE OF RECORD			LOCATION OF PROPERTY OR OTHER DESCRIPTION	KIND OF INST.	BOOK	PAGE
					Month	Day	Year	Hr. M.	Month	Day	Year	Month	Day	Year				
Carswell,	Walter E.	a	Nina m	Stockton, Whalley & Davis Co O'Connell Electric Membership Corporation	Aug	3	1981	9 am	July	31	1981	Aug	3	1981	Satisfied <i>Satisfied</i> <i>December 31, 1981</i>	55/100B	475-480	
"	Nina				Aug	10	1981	11:15 am	June	5	1981	Aug	10	1981	Right of way	<i>55/100B</i>	158-527	
"	R. H. etal			Robert Watkins	Dec	30	1981	2:30 pm	Dec	30	1981	Dec	30	1981	410 acres - 26 th Land Dist	<i>off</i>	160-68	
"	W. D. etal	(^{as} atty in fact)		"	"	"	"	"	"	"	"	"	"	"	"	"	"	
"	R. L. etal			"	"	"	"	"	"	"	"	"	"	"	"	"	"	
"	W. D. etal	(^{as} atty in fact)		Robert Watkins	Dec	30	1981	2:30 pm	Dec	30	1981	Dec	30	1981	410 acres - 26 th Land Dist	<i>off</i>	160-69-70	
"	R. H. etal			"	"	"	"	"	"	"	"	"	"	"	"	"	"	
"	R. L. etal			"	"	"	"	"	"	"	"	"	"	"	"	"	"	
"	W. D. etal	(^{as} atty in fact)		Robert Watkins	Dec	30	1981	2:30 pm	Dec	30	1981	Dec	30	1981	410 acres - 26 th Land Dist	<i>off</i>	160-71-72	
"	R. H. etal			"	"	"	"	"	"	"	"	"	"	"	"	"	"	
"	R. L. etal			"	"	"	"	"	"	"	"	"	"	"	"	"	"	
"	W. D. etal	& as atty in fact		Robert Watkins	Jan	14	1982	9 am	Dec	4	1981	Jan	14	1982	410 acres - 26 th Land Dist	<i>Order of Credit</i>	160-209-214	
"	R. H. etal			"	"	"	"	"	"	"	"	"	"	"	"	"	"	
"	R. L. etal			"	"	"	"	"	"	"	"	"	"	"	"	"	"	
"	R. H. per heirs			"	"	"	"	"	"	"	"	"	"	"	"	"	"	
"	Julio Pardo & George Henry III		<i>Ad</i>	Jouru of Shurston	May	21	1982	12 noon	May	5	1982	May	21	1982	Right of way	<i>Greenleaf</i>	161-421-423	
"	James Lee			Wilkinson County Bank	June	4	1982	4:30 pm	May	28	1982	June	4	1982	Widow's Bond of R. H. etal	<i>off</i>	599-601	

Filing Docket and General Index to Realty Deeds and Mortgages — GRANTORS

(9)

REG. U. S. PAT. OFFICE *Chas. McCott* County Indexes Since 1888 An Identifying Trade Mark

Open at Proper Tab according to First Letter or Letters of Name and refer to Buff Sub-Index sheet for page reference.

COTT FAMILY NAME INDEX No. 1-SPLIT © 1980 Made By The Cott Index Company, Columbus, Ohio Mfg. Cott Patent Index Systems

GRANTORS FAMILY NAMES	GIVEN NAMES ABCDEFGHIJ	GIVEN NAMES JKLMNO	GIVEN NAMES PQRSTUVWXYZ	GRANTEES	DATE OF FILING				DATE OF INSTRUMENT			DATE OF RECORD			LOCATION OF PROPERTY OR OTHER DESCRIPTION	KIND OF INST.	BOOK	PAGE
					Month	Day	Year	Hr. M.	Month	Day	Year	Month	Day	Year				
Carwell	Ruby M.			Carstell Scott O'Connell Electric Membership Corporation	Aug	12	1982	10:30 Am	Aug	19	1976	Aug	12	1982	Deed Ref. 147/677	Deed Ref.	162	310-312
"	Carlton Bruce			J. M. Huber Corporation	Dec	27	1982	3 Pm	Nov	15	1982	Dec	27	1982	Right of Way	Right of Way	163	359
"	Mrs. Kathleen J. et al.			Orion Builders + Realty Inc	Apr	15	1983	9:45 Am	May	26	1964	Apr	19	1983	divers property	Short Term Contract	164	359-362
"	Deborah L. + Melvin L.			Mary Nell Burney	May	23	1983	1:30 Pm	May	11	1983	May	27	1983	2 tracts - 331st Ramoth Blvd	SLC 164	596-598	
"	Gracie Burney et al			Bob Miller	July	12	1983	3:30 Pm	July	12	1983	July	18	1983	2 tracts - 26th Land Dist	WD 165	203-205	
"	Charles H.			First Federal Savings + Loan Association of Millidgeville	Sept	9	1983	2:30 Pm	—	—	1983	Sept	15	1983	327th Swinton Blvd	SLC 166	49-51	
"	Charles			Bidney S. Miller, exec	Nov	29	1983	9 am	Nov	18	1983	Dec	19	1983	327th Blvd	WD 166	548-551	
"	Melvin L. + Deborah L.			E. E. Miller Estate	Jan	11	1984	2:15 Pm	Jan	11	1984	Jan	24	1984	Lot 4, Block C - Hooks Heights Sub.	SLC 167	116-117	
"	Buena Hatfield et al			Wilkinson County O'Connell Electric Membership Corp.	Feb	9	1984	2:30 Pm	Feb	1	1984	Feb	28	1984	2 tracts - City of Gordon	SLC 167	368-370	
"	Charles H.			Kess Mae Cornell	Feb	16	1984	11 AM	Nov	14	1983	Feb	29	1984	PR 2216 (1)	Right of Way	167	427
"	Sallie AKA ^{Sallie King} Carwell			Eloise B. Burney	Apr	23	1984	2:30 pm	Apr	—	1984	Apr	25	1984	Right of Way	WD 168	306-307	
"	Cheryl Burney et al			Citizens Finance Company	July	20	1984	10:30 Am	July	6	1984	July	25	1984	1 acre - town of Swanton	WD 169	199-201	
"	John Dupree			The Wilkinson County Bank	Oct	24	1984	9 am	Sept	26	1984	Oct	26	1984	1/2 acre - 327th Swinton Blvd	WD 169	201-202	
"	James Lee			Johnny Manow Hill	Jan	30	1985	2 Pm	Jan	25	1985	Jan	30	1985	1/4 acre - 327th Swinton Blvd	SLC 170	76-78	
"	Annie Mae			Wilkinson County, Ga	Feb	18	1985	5 pm	Feb	8	1985	Feb	20	1985	1/2 acre - 327th Swinton Blvd	SLC 171	92-94	
"	Buena H. et al			Manassas State Bank	June	11	1985	10:30 pm	June	3	1985	June	11	1985	1/2 acre - 327th Swinton Blvd	WD 171	286-287	
"	Alton				Sept	5	1985	4:30 pm	Sept	5	1985	Sept	9	1985	6 acres - Old Farm house - Swanton	WD 172	267-268	
															15, 1987	SLC 173	37-39	

FILING DOCKET AND GENERAL INDEX TO REALTY DEEDS AND MORTGAGES — GRANTORS

REG. U. S. PAT OFFICE *Chambers* County Indexes Since 1888 An Identifying Trade Mark

Open at Proper Tab according to First Letter or Letters of Name and refer to Buff Sub-Index sheet for page reference.

COTT FAMILY NAME INDEX NO. 1-SPLIT © 1949
MADE BY THE COTT INDEX COMPANY, COLUMBUS, OHIO
SOLD BY THE CLYDE CASTLEBERRY CO., COVINGTON, GA.

(9)

GRANTORS FAMILY NAMES	GIVEN NAMES ABCDEFGH	GIVEN NAMES IJKLMNO	GIVEN NAMES PQRSTUVWXYZ	GRANTEES	DATE OF FILING				DATE OF INSTRUMENT			DATE OF RECORD			LOCATION OF PROPERTY OR OTHER DESCRIPTION	KIND OF INST.	BOOK	PAGE
					Month	Day	Year	Hr. M.	Month	Day	Year	Month	Day	Year				
Carowell	Angela etal			Hubert D. & Clarice B. Billie	Sept	17	1985	11	Sept	12	1985	Sept	17	1985	0.84 acre - 327 th Y md	D 30	173	98- 100
"	Mrs. George (Joyce)			O'Connell Electric Membership Corp.	Sept	20	1985	1:15 pm	July	25	1985	Sept	25	1985	Right of way	East- meat	173	139
"	Mrs. George (Joyce)			O'Connell Electric Membership Corp.	Sept	20	1985	1:15 pm	July	25	1985	Sept	25	1985	Right of way	East- meat	173	140
"	Mrs. Helen B.			Hugh E. Burke	Oct	25	1985	8:30 am	-	-	1985	Oct	28	1985	241 C-10, Sec 13, Part C 1505 th (Eveg) AMD	WD	173	355
"	Walter E. & Nina M.			Dowest Financial Ha, etc	Mar	3	1986	2:45 pm	Feb	28	1986	Mar	4	1986	1st - 327 th (Uniontown) AMD	D 30	174	403
"	Edward			Da Flower Company	Mar	12	1986	9 am	Mar	11	1986	Mar	18	1986	Right of way	East- meat	174	696
"	George			O'Connell E. M. C.	Apr	15	1986	10:30 am	Dec	20	1985	Apr	15	1986	Right of way	East- meat	175	152
"	Robert M.			Robert Bruce Carowell	Apr	17	1986	9 am	Apr	13	1986	Apr	17	1986	Lot - City of Uniontown	WT	175	192
"	Debbie ^{Per} _{Heirs}			Edna M. Carowell etal	July	16	1986	1:50 pm	July	8	1986	July	17	1986	1 acre - town of Uniontown	WD	176	182
"	"			Eric Carowell etal	"	"	"	"	"	"	"	"	"	"	"	"	"	"
"	Debbie ^{Per} _{Heirs}			Edna M. Carowell etal	July	16	1986	1:50 pm	July	8	1986	July	17	1986	1 acre - town of Uniontown	Widout	176	183
"	"			Eric Carowell etal	"	"	"	"	"	"	"	"	"	"	"	"	"	"
"	Richard E.			Four County Bank	Aug	7	1986	9 am	Aug	4	1986	Aug	12	1986	<i>Satisfied April 25, 1988</i>	B/S 176		416- 418
"	Edna M. & Eric			K.B.S. Homes, etc	Aug	7	1986	9 am	July	11	1986	Aug	12	1986	1 acre - town of Uniontown	D 30	176	426- 428
"	John			Walker J. Johnson Sr.	Sept	23	1986	11:30 am	Sept	22	1986	Oct	23	1986	1 acre - 327 th (Uniontown) AMD	WD	177	133
"	Charles W. & Angela J.			First Federal Savng & & Loan Assn.	Oct	31	1986	9 am	Oct	27	1986	Oct	31	1986	1st - 327 th Ymd.	STY 177		538- 541
"	George Harold etal			Allied Chemical Corp.	Feb	24	1987	1:10 pm	Feb	15	1987	Feb	25	1987	tract - 17 th Land Dist	D 30	179	271- 273

FILING DOCKET AND GENERAL INDEX TO REALTY DEEDS AND MORTGAGES — GRANTORS

(9)

REG. U. S. PAT. OFFICE *ChumCott* County Indexes Since 1888 An Identifying Trade Mark

Open at Proper Tab according to First Letter or Letters of Name and refer to Buff Sub-Index sheet for page reference.

COTT FAMILY NAME INDEX NO. 1-SPLIT © 1949 MADE BY THE COTT INDEX COMPANY, COLUMBUS, OHIO SOLD BY THE CLYDE CASTLEBERRY CO., COVINGTON, GA.

GRANTORS FAMILY NAMES	GIVEN NAMES ABCDEFGH	GIVEN NAMES IJKLMNO	GIVEN NAMES PQRSTUVWXYZ	GRANTEES	DATE OF FILING				DATE OF INSTRUMENT			DATE OF RECORD			LOCATION OF PROPERTY OR OTHER DESCRIPTION	KIND OF INST.	BOOK	PAGE
					Month	Day	Year	Hr. M.	Month	Day	Year	Month	Day	Year				
Carwell,	George	Harriol	D, Jr. ^{etal}	Allied Chemical Corp	Feb	24	1987	1:10 pm	Feb	25	1987	Feb	25	1987	tract - High Hill Dist.	LED	179	271-273
"	Scott S.		etal	"	"	"	"	"	"	"	"	"	"	"	"	"	"	"
"	Benjamin			The Gordon Bank	July	28	1987	2:40 pm	July	24	1987	July	29	1987	Lot #5, Block C - North Nts Sub.	D	181	188-189
"	Pauline B.		etal	Gimmie B. Robinson	Aug	11	1987	4:30 pm	Aug	11	1987	Aug	12	1987	1/2 acre - Young Division	LED	181	266
"	Pauline B.		etal	Agnes B. Beecher ^{etal}	Aug	11	1987	4:30 pm	Aug	11	1987	Aug	12	1987	tract Young Division	WD	181	267-268
"	"	"	"	Gimmie B. Robinson ^{etal}	"	"	"	"	"	"	"	"	"	"	"	"	"	"
"	James S.			Worce Electric Membership Corporation	Oct	14	1987	" am	Oct	6	1987	Oct	15	1987	Right of Way	Ease	183	37
"	Walter E. & Linda M.			Bankers Trust Mortgage Corporation	Nov	24	1987	9 am	Nov	17	1987	Dec	7	1987	327.5 sq ft (WMS); 1/2 int in playground	WMS	182	332-336
"	Carlton B.		Carver	First Family Investment Services of Va Inc	Dec	28	1987	9 am	Dec	18	1987	Dec	30	1987	Deeded January 25, 1987	D	182	558-560
"	Angela		etal	Wilkinson County, Georgia	Feb	17	1988	9:45 am	Feb	16	1988	Feb	19	1988	Co Rd 135; Right of Way	Deed	183	190-191
"	Bertua		M. J.	The Gordon Bank	May	12	1988	9 am	May	4	1988	May	13	1988	tract - City of Gordon	D	184	199-200
"	Alton			The Gordon Bank	June	22	1988	9 am	June	10	1988	June	23	1988	.49 acre - 2nd LD - 33rd GMD	D	184	549-550
"	Alton			Larry A. Denhard	June	22	1988	9 am	June	2	1988	June	23	1988	Lot - City of Gordon	WB	184	551
"	Edna			Ed. Power Company	July	28	1988	9 am	July	21	1988	July	28	1988	Right of Way	Ease	185	13
"	George H.		etal	Clarence Mallory	July	28	1988	11 am	July	21	1988	July	28	1988	147 acres - High Hill militia Dist.	offhand	185	16-19
"	George H.		etal	Clarence Mallory	July	28	1988	11 am	May	17	1988	July	28	1988	147 acres - High Hill militia Dist.	offhand	185	20-23
"	George H.		etal	Clarence Mallory	July	28	1988	11 am	May	31	1988	July	28	1988	147 acres - High Hill militia Dist.	offhand	185	24-27

FILING DOCKET AND GENERAL INDEX TO REALTY DEEDS AND MORTGAGES — GRANTORS

REG. U. S. PAT. OFFICE *Chas. McCall* County Indexes Since 1888
An Identifying Trade Mark

Open at Proper Tab according to First Letter or Letters of Name and refer to Buff Sub-Index sheet for page reference.

COTT FAMILY NAME INDEX NO. 1-SPLIT © 1989
MADE BY THE COTT INDEX COMPANY, COLUMBUS, OHIO
SOLD BY THE CLYDE CASTLEBERRY CO., COVINGTON, GA.

(9)

GRANTORS FAMILY NAMES	GIVEN NAMES ABCDEFGHIJ	GIVEN NAMES JKLMNO	GIVEN NAMES PQRSTUVWXYZ	GRANTEES	DATE OF FILING				DATE OF INSTRUMENT			DATE OF RECORD			LOCATION OF PROPERTY OR OTHER DESCRIPTION	KIND OF INST.	BOOK	PAGE	
					Month	Day	Year	Hr.	M.	Month	Day	Year	Month	Day					Year
Carwell				Betty & Hughes Carwell	Aug	11	1988	3:30	pm	-	-	1987	Aug	16	1988	1 acre - 337 th (Clinton) Sub	WD	185	170-172
"				" " "	"	"	"	"	"	"	"	"	"	"	"	"	"	"	"
"				" " "	"	"	"	"	"	"	"	"	"	"	"	"	"	"	"
"				Richard E.	Sept	26	1988	9	am	Sept	23	1988	Sept	27	1988	Satisfied July 30, 1990 .37 acre - City of Clinton	SD	186	33-34
"				Helen B.	Oct	20	1988	10:45	am	Aug	28	1980	Oct	20	1988	1505 Lot W-1, Tract 15, District B	WD	186	241-243
"				Luzene Strange ^{as administrative}	Dec	15	1988	9	am	Dec	13	1988	Dec	21	1988	1/2 acre - Town of Seansboro	WD	187	414-415
"				James Lee ^{as administrative}	"	"	"	"	"	"	"	"	"	"	"	"	"	"	"
"				Barbara A. Carwell	"	"	"	"	"	"	"	"	"	"	"	"	"	"	"
"				Beverly A. Carwell	"	"	"	"	"	"	"	"	"	"	"	"	"	"	"
"				Sherry Wright d/b/a Creative Family Homes	Dec	19	1988	2:10	pm	Nov	25	1988	Dec	29	1988	0.91 acres - 327 th LMD	SD	187	462-465
"				Carlton B., Sr. & Melissa G. (Carlton B.), Sr.	Jan	9	1989	12:35	pm	Jan	7	1989	Jan	12	1989	0.91 acres - 324 th LMD PB15/67	WD	187	639
"				Carlton B., Sr. & Melissa G. Sherry Wright d/b/a	Jan	9	1989	2:35	pm	Jan	7	1989	Jan	12	1989	0.91 acres - 324 th LMD	SD	187	640-643
"				" " " " Creative Family Homes	"	"	"	"	"	"	"	"	"	"	"	"	"	"	"
"				Carlton M. Deecee E. M. C.	Jan	24	1989	2:15	pm	Jan	6	1989	Jan	25	1989	Right of way	Deed	187	704
"				Buena H. et al J. M. Huber Corp.	Jan	25	1989	2:15	pm	Jan	20	1989	Jan	31	1989	150 acres - 4 th SD - 325 th LMD	Deed	187	715-717
"				Charles H. & Angela H. Albert & Betty Montgomery	May	25	1989	3:45	pm	July	25	1988	May	31	1989	Tract 19, Bl A Creek Valley, Sub	D	189	466-468
"				" " " " William C. Humphreys, Jr.	"	"	"	"	"	"	"	"	"	"	"	"	"	"	"
"				Charles H. & Angela H. Albert & Betty Montgomery	Apr	25	1989	2:45	pm	July	25	1988	May	31	1989	Tract 20, Bl A Creek Valley, Sub	D	189	469-471

FILING DOCKET AND GENERAL INDEX TO REALTY DEEDS AND MORTGAGES — GRANTORS

(9)

REG. U. S. PAT. OFFICE *Chambers* County Indexes Since 1888 An Identifying Trade Mark

Open at Proper Tab according to First Letter or Letters of Name and refer to Buff Sub-Index sheet for page reference.

COTT FAMILY NAME INDEX NO. 1-SPLIT © 1989
MADE BY THE COTT INDEX COMPANY, COLUMBUS, OHIO
SOLD BY THE CLYDE CASTLEBERRY CO., COVINGTON, GA.

GRANTORS FAMILY NAMES	GIVEN NAMES ABCDEFGH	GIVEN NAMES IJKLMNO	GIVEN NAMES PQRSTUWXYZ	GRANTEES	DATE OF FILING				DATE OF INSTRUMENT			DATE OF RECORD			LOCATION OF PROPERTY OR OTHER DESCRIPTION	KIND OF INST.	BOOK	PAGE
					Month	Day	Year	Hr. M.	Month	Day	Year	Month	Day	Year				
Carowell	Charles H. & Angela H.			William C. Humphries, Jr. ^{etal}	May	25	1989	2:45 pm	July	25	1988	May	31	1989	Lot #20, B1A Creek Valley Sub	D SD	189	469- 471
"	Carlton & Melissa J.			Albert & Betty Mottgener ^{etal}	May	25	1989	2:45 pm	June	10	1988	June	7	1989	Lot #14, B1A Creek Valley Sub	D SD	189	479- 481
"	"	"	"	William C. Humphries, Jr. ^{etal}	"	"	"	"	"	"	"	"	"	"	"	"	"	"
"	Betty J.			Hughes Carowell	Aug	11	1989	12:15 pm	Aug	8	1989	Aug	14	1989	.60 acre - City of Sherrinton	Qc SD	190	575
"	Hughes			Betty J. Carowell	Aug	11	1989	12:15 pm	Aug	8	1989	Aug	14	1989	.60 acre - City of Sherrinton	Qc SD	190	576
"	Mrs. George			O'Connell E. M. C.	Aug	21	1989	2 pm	Aug	18	1989	Aug	24	1989	Right of Way	Case ment	190	649
"	George J. & Minnie M.			Nat'l Housing Co.	Aug	31	1989	9 am	Aug	11	1989	Sep	1	1989	Tract - 327 th (Sherrinton) GMD	D SD	190	726- 727
"	Betty J.			Key Homes, Inc	Nov	6	1989	3:30 pm	Nov	3	1989	Nov	13	1989	.60 acre - City of Sherrinton	D SD	192	1- 4
"	Marshall A., Jr.			Paul H. Crane	Dec	7	1989	4:35 pm	Nov	29	1989	Dec	11	1989	12 1/2 acres - Town of Sherrinton 327 th GMD	WD	192	283
"	Walter E. & Tina M.			Harvest Insurance Co., Inc	Dec	8	1989	9 am	Nov	27	1989	Dec	11	1989	Lot #9410, Block B - B.B. Asbell Sub.	SD	192	288
"	Ethelene ^{etal}			Bruce Pitts	Dec	27	1989	3:10 pm	Dec	26	1989	Jan	2	1990	1 acre - 327 th (Sherrinton) GMD	WD	192	425- 429
"	Ethelene ^{etal}			Bruce Pitts	Dec	27	1989	3:10 pm	Dec	26	1989	Jan	2	1990	1/2 acre - 327 th (Sherrinton) GMD	WD	192	430- 434
"	Ernest ^{Ernest} Seagraves			J. H. Huber Corp	Dec	28	1989	9 am	Dec	22	1989	Jan	2	1990	Recorded in Book 187/715	Case ment	192	438
"	Hughes Betty J.			Gordon & Bradley Business Supply, Inc	Jan	11	1990	9 am	Jan	10	1990	Jan	11	1990	tract - Wickman Co. PB14pg1	Material man ment	192	518A
"	Betty J. ^{etal}			Phillips Home & Dress, Inc	Jan	16	1990	9 am	Jan	12	1990	Jan	17	1990	tract - Wickman Co. PB14pg1 327 GMD	Material man ment	192	585- 587
"	George & Joyce			National Housing Co.	Jan	29	1990	9 am	Dec	22	1989	Jan	29	1990	Lot #849, Bl E - Woods DTS Sub.	D SD	193	100- 101
"	Hughes & Betty J.			Sammy W. Dixon	Feb	7	1990	9 am	Feb	6	1990	Feb	8	1990	.60 acre - City of Sherrinton	Material man ment	193	147

This Index approved and adopted for use in the Counties of Georgia pursuant to the Act approved August 8, 1916, providing for uniform records throughout the State.

Filing Docket and General Index to Realty Deeds and Mortgages—GRANTORS

Clifford Baker, Attorney General.

Refer to SUB-INDEX in front portion of book for Alphabetical Arrangement and Page Reference to Names in this Index

Cott's Patented Index Systems. Owned and manufactured by Walker, Evans & Cogswell Co., Charleston, S. C.

11.

GRANTORS FAMILY NAMES	GIVEN NAMES A B C D E F G H	GIVEN NAMES I J K L M N O	GIVEN NAMES P Q R S T U V W X Y Z	GRANTEES	DATE OF FILING				DATE OF INST'MT			DATE OF RECORD			LOCATION OF PROPERTY OR OTHER DESCRIPTION	Kind of Inst'mt	Book	Page	
					Month	Day	Year	Hour	M	Month	Day	Year	Month	Day					Year
<i>Cates</i>	<i>Mrs E. N.</i>			<i>Mrs T. B. Grimes</i>	<i>July</i>	<i>26</i>	<i>1921</i>		<i>2</i>	<i>July</i>	<i>25</i>	<i>1921</i>	<i>July</i>	<i>27</i>	<i>1921</i>	<i>House & Lot in Gordon St</i>	<i>Mar Deed</i>	<i>31</i>	<i>148</i>
<i>"</i>	<i>Mrs E. N.</i>			<i>Mrs Alice S. Peacock</i>	<i>Aug</i>	<i>28</i>	<i>1925</i>			<i>Aug</i>	<i>14</i>	<i>1922</i>	<i>Aug</i>	<i>28</i>	<i>1925</i>	<i>Lot 3, 4 & 5 in Block B Gordon assign</i>		<i>39</i>	<i>582</i>
<i>Cates</i>	<i>C. H.</i>			<i>Elizabeth C. Cates</i>	<i>Oct</i>	<i>9</i>	<i>1920</i>			<i>Sept</i>	<i>29</i>	<i>1920</i>	<i>Oct</i>	<i>9</i>	<i>1920</i>		<i>Deed</i>	<i>29</i>	<i>503-4</i>
<i>Cates</i>	<i>C. H.</i>			<i>Isaac Smith</i>	<i>Nov</i>	<i>23</i>	<i>1920</i>			<i>Nov</i>	<i>22</i>	<i>1920</i>	<i>Nov</i>	<i>23</i>	<i>1920</i>		<i>11</i>	<i>30</i>	<i>486</i>
<i>Cates</i>	<i>Mrs. Julia Riley et al.</i>			<i>Claude Frank Riley</i>	<i>Sept</i>	<i>10</i>	<i>1962</i>			<i>July</i>	<i>31</i>	<i>1962</i>	<i>Sept</i>	<i>10</i>	<i>1962</i>	<i>Tracts in Baldwin & Wilkerson bounded</i>	<i>WA</i>	<i>103</i>	<i>606-7</i>
<i>"</i>	<i>AKA Mrs. E. S. Cates</i>			<i>Claude Frank Riley</i>	<i>Apr</i>	<i>17</i>	<i>1984</i>			<i>Feb</i>	<i>27</i>	<i>1984</i>	<i>Apr</i>	<i>24</i>	<i>1984</i>	<i>67.50 acres & 63 acres, 328 GMD</i>	<i>AB</i>	<i>108</i>	<i>241-242</i>

Walker, Evans & Cogswell Co., are owners of these patents. Binder is also patented, both being the patents of J. M. COLEMAN, South Carolina, South Carolina, Florida and Alabama.

This Index approved and adopted for use in the Counties of Georgia pursuant to the Act approved August 8, 1916, providing for uniform records throughout the State.

Filing Docket and General Index to Realty Deeds and Mortgages—GRANTORS

Cott's Patented Index Systems. Owned and manufactured by Walker, Evans & Cogswell Co., Charleston, S. C.

(12) Clifford Walker, Attorney General.

Refer to SUB-INDEX in front portion of book for Alphabetical Arrangement and Page Reference to Names in this Index

GRANTORS FAMILY NAMES	GIVEN NAMES A B C D E F G H	GIVEN NAMES I J K L M N O	GIVEN NAMES P Q R S T U V W X Y Z	GRANTEES	DATE OF FILING				DATE OF INST'MT			DATE OF RECORD			LOCATION OF PROPERTY OR OTHER DESCRIPTION	Kind of Inst'mt	Book	Page		
					Month	Day	Year	Hour	Min	Month	Day	Year	Month	Day					Year	
Curbow				Rose L. V. P. Jackson.	June	6	1919			pm	Oct.	4	1917	June	6	1919		Deed	29	379
"				Rose L. J. P. Jackson.	Apr.	12	1917			pm	Mar.	12	1917	Apr.	12	1917		Deed	29	206-7

Filing Docket and General Index to Realty Deeds and Mortgages—GRANTORS

Refer to SUB-INDEX in front portion of Book for Alphabetical Arrangement and Page Reference to Names in this Index

Cott Patented Index Systems.
Manufactured by Geo. D. Barnard Sta. Co., St. Louis, Mo.

GRANTORS FAMILY NAMES	GIVEN NAMES ABCDEFGHIJ	GIVEN NAMES JKLMNO	GIVEN NAMES PQRSTUVWXYZ	GRANTEES	DATE OF FILING				DATE OF INSTRUMENT			DATE OF RECORD			LOCATION OF PROPERTY OR OTHER DESCRIPTION	KIND OF INSTMT	BOOK	PAGE
					MONTH	DAY	YEAR	HR. M.	MONTH	DAY	YEAR	MONTH	DAY	YEAR				
Carr			S. B.	J. O. Snow											D	421		
Carr			R. I. Sheriff	John McCullane											C	717		
"			R. I. "	Geo. W. Butler											C	727		
"			R. I. "	W. C. Parker											C	748		
"			R. I. "	W. C. Parker											C	778		
"			Robert D.	E. Cummings											B	215		
"			W. B.	W. J. Farmer											H	737		
"			R. I.	A. M. Smith											H	78		
"	Mrs. Eliza			Sarah E. Vesery											H	337		
"			J. D.	R. J. Harrington et al.											H	74		
"		Sheriff		E. J. Peacock											E	63		
"		Sheriff		A. A. Beall											F	67		
"	Aaron			Amanda Butler											C	193		
"			R. I. Sheriff	W. L. Smith											D	435		
"			R. I. Sheriff	J. Chambers											D	463		
"			"	Benj. W. Snell											C	738		
"			Sheriff	J. Jones											D	11		

Filing Docket and General Index to Realty Deeds and Mortgages—GRANTORS

17

Refer to SUB-INDEX in front portion of Book for Alphabetical Arrangement and Page Reference to Names in this Index

Cott Patented Index Systems.
Manufactured by Geo. D. Barnard Sta. Co., St. Louis, Mo

GRANTORS FAMILY NAMES	GIVEN NAMES ABCDEFGHIJ	GIVEN NAMES KLMNO	GIVEN NAMES PQRSTUVWXYZ	GRANTEES	DATE OF FILING				DATE OF INSTRUMENT			DATE OF RECORD			LOCATION OF PROPERTY OR OTHER DESCRIPTION	KIND OF INSTMT	BOOK	PAGE
					MONTH	DAY	YEAR	HR. M.	MONTH	DAY	YEAR	MONTH	DAY	YEAR				
Carr				W. B. Adms. M. M. Bloodworth											Deed	F	135	
"	Balm +	Wife		Geo W Butler											"	C	64	
"				R. I. Sheriff Joel A. Smith											"	D	10	
"	Balus			Geo W. Butler											"	B	747	
"				R. I. Sheriff U. D. Golden											"	C	711	
"				R. I. Sheriff S. B. Ward											"	D	417	
"				Sheriff Jas A. Mason											"	E	418	
"				Sheriff A A Beall											"	E	578	
"	F. C.			J. J. Carr											"	E	694	
"				R. I. Sheriff O M Compton + Son											"	D	214	
"				R. I. Sheriff Wm C Parker											"	D	86	
x				Robert D. Guarantee Co. of Ga.					Nov. 1 1889			Nov. 13 1889			"	J	611	
"	F. C.			Samuel Walker					Oct 24 1888			Oct 27 1888			Mortg	J	21-2	
"				Rabt S. John A. Whitaker					Nov 29 1889			Nov 29 1889			Deed	J	631	
"				S. B. Thos. J Carr					Dec 14 1877			Dec 14 1888			"	J	78	
"				W. B. Adms. M. M. Jones					Feb 6 1883			Dec 20 1888			"	J	84-5	
"				Rabt. (sheriff) J M Miller					Feb 5 1878			Oct 3 1891			"	J	275-	

Filing Docket and General Index to Realty Deeds and Mortgages—GRANTORS

Refer to SUB-INDEX in front portion of Book for Alphabetical Arrangement and Page Reference to Names in this Index

Cott Patented Index Systems.
Manufactured by Geo. D. Barnard Sta. Co., St. Louis, Mo.

GRANTORS FAMILY NAMES	GIVEN NAMES ABCDEFGHIJ	GIVEN NAMES JKLMNO	GIVEN NAMES PQRSTUVWXYZ	GRANTEES	DATE OF FILING				DATE OF INSTRUMENT			DATE OF RECORD			LOCATION OF PROPERTY OR OTHER DESCRIPTION	KIND OF INST'MT	BOOK	PAGE
					MONTH	DAY	YEAR	HR. M.	MONTH	DAY	YEAR	MONTH	DAY	YEAR				
Carr	F C			John Temples					Nov	2	1891	Dec	31	1891	Deed	K	677-8	
"	Arron			E. J. Rozar					Mar	2	1854	May	3	1842	"	M	10	
"			S. B.	F. C. Carr					Aug	8	1892	Oct	26	1892	"	M	167-8	
"			J. J.	F. C. Carr					Nov	2	1882	Oct	26	1892	"	M	166	
"			W. B.	J. F. Carr					July	20	1895	Aug	5	1896	"	Q	178	
"		J. A.		J. W. Carr					July	25	1895	Sept	12	1896	"	Q	200-201	
"	F C			John Temples					Nov	19	1892	Sept	4	1893	"	M	545	
"			W B	Francis F Carr					Aug	6	1897	Feb	7	1898	"	S	100-1	
"		L C		A. F. Parrott					Feb	25	1898	May	18	1898	Partly	S	292	
"	A. F.			A. F. Parrott					Feb	7	1898	May	18	1898	Partly	R	371	
"	F C			Anna C Carr					Jan	15	1894	Nov	1	1897	Deed	R	1	
Carr	James	W.		C. N. Richardson					Nov	11	1801	Oct.	15	1902	Deed	X	132	
Carr	Anna	C.		S. P. Hornsby					Dec.	15	1902	May	29	1903	Deed	X	260	
Carr	Janie			Lucy B. Davis					Apr.	18	1904	Apr.	25	1904	Deed	X	286	
Carr			W. B.	J. R. S. Carr					July	10	1896	Mar.	10	1906	Deed	Y	61	
Carr	Mrs. Eliza			J. D. & J. T. Davidson					Nov.	4	1904	Feb.	9	1905	Deed	Y	1	

Filing Docket and General Index to Realty Deeds and Mortgages—GRANTORS

17

Refer to SUB-INDEX in front portion of Book for Alphabetical Arrangement and Page Reference to Names in this Index

Cott Patented Index Systems.
Manufactured by Geo. D. Barnard Sta. Co., St. Louis, Mo.

GRANTORS FAMILY NAMES	GIVEN NAMES ABCDEFGHIJ	GIVEN NAMES JKLMNO	GIVEN NAMES PQRSTUVWXYZ	GRANTEES	DATE OF FILING				DATE OF INSTRUMENT			DATE OF RECORD			LOCATION OF PROPERTY OR OTHER DESCRIPTION	KIND OF INST'MT	BOOK	PAGE
					MONTH	DAY	YEAR	HR. M.	MONTH	DAY	YEAR	MONTH	DAY	YEAR				
Carr	J. R. S.			Lula V. Carr					Jan.	5	1904	Dec.	31	1906	Deed	V	188	
Carr		Litha		Gran Deanes					Nov.	25	1895	Feb.	6	1906	Deed	X	505	
Carr	Lula & J. R. S.			Lizzie B. Layfield					Dec.	24	1906	Dec.	31	1906	Deed	Y	108	
Carr	Fannie			J. F. Jones					Dec.	10	1904	Jan.	26	1907	Deed	V	196	
Carr			W. B.	J. R. S. Carr					July	10	1896	Dec.	31	1906	Deed	X	549	
Carr	A. F.			Joseph O. Snow					Oct.	26	1895	Mar.	7	1901	Deed	V	566-7	
Carr		Janie		James H. Pennington					Aug.	20	1907	Aug.	21	1907	P. atty.	11	176-7	
Carr	J. C.			John Temples					Dec.	27	1896	Oct.	11	1907	Deed	X	588-9	
"	Sheriff			Solomon B. Ward											"	D	417	
"	"	"		F. Chambers											"	D	463	
"	"	"		W. C. Parker											"	D	86	
"	"	R. J.		E. J. Peacock											"	E	63	
"	Sheriff			W. L. Smith											"	D	433	
"	R. J.			P. M. Compton & Son											"	D	219	
"	"	"		W. C. Parker											"	D	223	

Filing Docket and General Index to Realty Deeds and Mortgages—GRANTORS

Refer to SUB-INDEX in front portion of Book for Alphabetical Arrangement and Page Reference to Names in this Index

Cott Patented Index Systems.
Manufactured by Geo. D. Barnard Sta. Co., St. Louis, Mo.

17

GRANTORS FAMILY NAMES	GIVEN NAMES ABCDEFGHIH	GIVEN NAMES IJKLMNO	GIVEN NAMES PQRSTUVWXYZ	GRANTEES	DATE OF FILING				DATE OF INSTRUMENT			DATE OF RECORD			LOCATION OF PROPERTY OR OTHER DESCRIPTION	KIND OF INST'MT	BOOK	PAGE
					MONTH	DAY	YEAR	HR. M.	MONTH	DAY	YEAR	MONTH	DAY	YEAR				
Carr				Sheriff Joel A. Smith											Deed D.	10		
"				" J. J. Jones											" D.	11		
"				" Henry Clay											" D.	23		
Carr		Mrs. Jannie		Mrs. L. E. Langford	Dec.	7	1907	8am	Oct.	1	1907	Dec.	9	1907	"	13	18	
"		A. E.		J. R. Hudson	Nov.	3	1908	2pm	Oct.	1	1908	Nov.	4	1908	"	2	240	
"			J. J.	J. C. Parker	Apr.	9	1909	2pm	July	11	1898	Apr.	9	1909	"	17	8	
"			J. J.	Anna Parker	Apr.	9	1909	2pm	Dec.	12	1898	Apr.	9	1909	"	17	7	
"			W. B.	Mary F. Snow et al	Mar.	30	1911	8am	July	10	1896	Mar.	30	1911	"	13	521-2	
"			J. J.	John D. Carr	Nov.	20	1911	2pm	Nov.	20	1911	Nov.	21	1911	"	2	318	
"			J. J.	W. E. Jones	Nov.	20	1911	2pm	Nov.	20	1911	Nov.	22	1911	"	20	60	
"			Mrs. J. F.	J. H. Pennington	Dec.	2	1913	2pm	Nov.	19	1913	Dec.	3	1913	"	20	149	
"			J. J.	V. U. Carr.	Apr.	24	1916	8am	Apr.	14	1916	Apr.	24	1916	"	2	385	
"			J. J.	V. U. Carr.	Dec.	1	1917	8am	Nov.	1	1917	Dec.	1	1917	"	30	93	
"			L. C. et al	O. F. Kingery	Dec.	28	1917	2pm	Dec.	21	1917	Dec.	28	1917	"	2	420	
"			J. J.	Mrs. Emma J. Carr	Sept.	13	1919	8am	Sept.	12	1919	Sept.	13	1919	"	30	274	
"			L. C.	W. J. Little	Jan.	7	1916	8am	Jan.	6	1916	Jan.	7	1916	m.d.	27	59	

Filing Docket and General Index to Realty Deeds and Mortgages—GRANTORS

17

Refer to SUB-INDEX in front portion of Book for Alphabetical Arrangement and Page Reference to Names in this Index

Cott Patented Index Systems.
Manufactured by Geo. D. Barnard Sta. Co., St. Louis, Mo.

GRANTORS FAMILY NAMES	GIVEN NAMES ABCDEFGHIJ	GIVEN NAMES KLMNO	GIVEN NAMES PQRSTUVWXYZ	GRANTEES	DATE OF FILING				DATE OF INSTRUMENT			DATE OF RECORD			LOCATION OF PROPERTY OR OTHER DESCRIPTION	KIND OF INST'MT	BOOK	PAGE
					MONTH	DAY	YEAR	HR. M.	MONTH	DAY	YEAR	MONTH	DAY	YEAR				
Carr	Uaron			W. C. Adams	Dec.	10	1920	8am	Nov.	9	1917	Dec.	10	1920	Deed	29	520	
"		J. F.		W. C. Council	Dec.	13	1920	8am	Sept.	4	1920	Dec.	13	1920	"	30	497	
"		L. C.		W. M. Deason	Feb.	2	1921	2pm	Nov.	10	1919	Feb.	3	1921	"	30	513	
"			W. B.	Margaret W. Pennington	May	10	1921	8am	July	10	1896	Mar.	10	1921	"	29	540	
"		L. C.		J. A. Branan	Nov.	28	1919	2pm	Nov.	10	1919	Nov.	28	1919	"	30	304	
"		L. C.		F. C. Carr	Feb.	6	1920	8am	Feb.	3	1920	Feb.	6	1920	"	30	359	
"			J. F. et al.	J. F. Carr	Feb.	19	1920	2pm	Feb.	19	1920	Feb.	19	1920	"	30	363	
"		Mrs. J. F.		W. C. Council	Oct.	11	1919	8am	Sept.	27	1919	Oct.	11	1919	"	30	279	
"		Mrs. S. J. F.		W. C. Council	Oct.	11	1919	8am	Sept.	27	1919	Oct.	11	1919	"	30	280	
"		J. F.		Mrs. S. J. F. Carr	Oct.	11	1919	8am	Sept.	20	1919	Oct.	11	1919	"	29	404	
"		Robert J.		Hennett M. Gotte					Nov.	1	1894	Nov.	7	1894	"	176-78		
"		L. C.		W. J. Little	Feb.	14	1917	8am	Feb.	12	1917	Feb.	14	1917	Patty	27	361	
"			P. G.	W. J. Little	Feb.	23	1917	8am	Feb.	22	1917	Feb.	23	1917	"	24	391-2	
"		G. J.		G. J. Carr					Dec.	24	1898	Feb.	16	1900	Deed	J.	507	
"		F. C.		L. C. Carr	Feb.	6	1920	A.M.	Feb.	3	1920	"	6	1920	Mnty.	26	416 345	

Real Estate

This Index approved and adopted for use in the Counties of Georgia pursuant to the Act approved August 8, 1916, providing for uniform records throughout the State.

Filing Docket and General Index to Realty Deeds and Mortgages—GRANTORS

Clifford Baker, Attorney General.

Refer to SUB-INDEX in front portion of book for Alphabetical Arrangement and Page Reference to Names in this Index

Cott's Patented Index Systems. Owned and manufactured by Walker, Evans & Cogswell Co., Charleston, S. C.

GRANTORS
FAMILY NAMES

GIVEN NAMES
ABCDEFGHIJ
KLMNO
PQRSTUVWXYZ

GRANTEES

DATE OF FILING
Month Day Year Hour M
DATE OF INST'MT
Month Day Year
DATE OF RECORD
Month Day Year

LOCATION OF PROPERTY OR
OTHER DESCRIPTION

Kind of
Inst'mt
Book
Page

GRANTORS	GIVEN NAMES	GIVEN NAMES	GIVEN NAMES	GRANTEES	DATE OF FILING	DATE OF INST'MT	DATE OF RECORD	LOCATION OF PROPERTY OR OTHER DESCRIPTION	Kind of Inst'mt	Book	Page
FAMILY NAMES	ABCDEFGHIJ	KLMNO	PQRSTUVWXYZ		Month Day Year Hour M	Month Day Year	Month Day Year				
Carr	J. B. S.			J. D. Pennington	Aug 31 1921 8 am	Nov 3 1904	Aug 31 1921	1/2 interest in 117 acres, 4th Dist.	Mortg	39	15
"	J. P.			Frasmy + Merchants	Jan 21 1922	Jan 20 1922	Jan 21 1922	Antistand, March 19 1922, 65 acres, 6th District	M.D.	42	115
"	L. C.			John W. Vinson	Nov " " "	Nov 21 " "	Nov " " "	50 acres, 4th Dist	Mortg	40	1.
"	J. F.			Mrs. Bessie Atkins	" 31 " "	" 27 " "	" 31 " "	Satisfactory 4th Dist.	D.P.S.	42	134
"	W. B.			Lois Shephard et al	Apr 20 " "	July 10 1896	Apr 20 " "	50 acres, 4th Dist	Mortg	39	108
"	F. C.			L. C. Carr	Jul 10 " 2 P.M.	" " 1922	Jul 10 " "	100 acres, Lot 116, 4th Dist	Mortg	40	52
"	F. C.			F. C. Carr	Aug 14 " 8 am	Aug 14 " "	Aug 18 " "	198 1/2 acres, Lot 201, 4th Dist	Mortg	40	62
"	P. L.			Milton A. Edgar	" 25 " 2 P.M.	Apr 4 " "	" 25 " "	Right of Way, 30 ft wide	Mortg	40	64
"	J. C.			Jeffrey McElrath	Oct 13 " 8 am	Oct " " "	Oct 14 " "	Timber on 198 1/2 acres, 328. 8 am.	Case	39	179
"	L. C.			Emmett F. Carr	" 26 " 2 P.M.	" 26 " "	" 27 " "	Part Lot no. 116, 4th Dist	Mortg	40	69
"	Emmett F.			L. C. Carr	Jan 6 1923 8 am	" " " "	Jan 6 1923	Part of Lot # 116, 4th Dist 1925	D.P.S.	42	196
"	V. V.			W. L. Council	Apr 7 " "	Apr 7 1923	Apr 7 " "	80 acres, Bloodworth Dist	D.P.S.	42	213
"	Emmett F.			Mrs Annie E. Jones	Aug 29 " "	Aug 28 " "	Aug 29 " "	100 acres, Lot 114, 4th District	D.P.S.	42	231
"	H. V.			Mrs W. B. Hardie	Dec 17 " 2 P.M.	Dec 17 " "	Dec 19 " "	50 acres, Bloodworth Dist	M.D.	40	230
"	E. F.			Milledgeville Lightng Co.	May 24 1926 8 am	July 31 1925	May 26 1926	100 acres, Lot # 114, 4th Dist, Right of Way, Easement		41	100
"	J. R.			Georgia Southern Paper Co	June 18 " 2 P.M.	May 24 1926	June 22 " "	192 acres, 5th Dist.	Case	41	118-12

This index system is the property of the Walker, Evans & Cogswell Co., Charleston, S. C., and is loaned to the State of Georgia for use in the Counties of Georgia. It is not to be used for any other purpose. The State of Georgia, through the Attorney General, is the owner of this index system. The State of Georgia, through the Attorney General, is the owner of this index system. The State of Georgia, through the Attorney General, is the owner of this index system.

This Index approved and adopted for use in the Counties of Georgia pursuant to the Act approved August 8, 1916, providing for uniform records throughout the State.

Filing Docket and General Index to Realty Deeds and Mortgages—GRANTORS

Cott's Patented Index Systems. Owned and manufactured by Walker, Evans & Cogswell Co., Charleston, S. C.

(17) Clifford Walker, Attorney General.

Refer to SUB-INDEX in front portion of book for Alphabetical Arrangement and Page Reference to Names in this Index

GRANTORS FAMILY NAMES	GIVEN NAMES ABCDEFGHIJ	GIVEN NAMES IJKLMNO	GIVEN NAMES PQRSTUVWXYZ	GRANTEES	DATE OF FILING				DATE OF INST'MT			DATE OF RECORD			LOCATION OF PROPERTY OR OTHER DESCRIPTION	Kind of Inst'mt	Book	Page
					Month	Day	Year	Hour	Month	Day	Year	Month	Day	Year				
Carr	P. G.		Georgia	Southern Power Co.	June	18	1926	2 P.M.	May	13	1926	June	24	1926	50 acres, 4th Dist.	Case	41	125
"	J. L.			Exchange Bank	Me	3	1928	8 A.M.	Me	1st	1928	Me	8	1928	1928 Satisfied 9/18/29 (A.S.B.) 1/2 acres Lot # 201	SB	41	409
"	Mrs Janie			Paul Edwards	May	31	1929	"	Nov	28	"	June	3	1929	Timber on 300 acres, 328th Dist.	Case	41	550
"	J. L.			Exchange Bank	Me	20	1930	"	Me	18	1930	Me	25	1930	Satisfied 1/20/31 (W.C.)		49	325
"	J. L.			State Highway Board	Apr	17	"	2 P.M.	not given			Apr	21	"	3.21 acre Right of Way	W.D.	58	73-4
"	J. L.			Exchange Bank	Jan	4	1931	2 P.M.	Jan	5	1931	Jan	7	1931	Satisfied 1/23/31 (W.C.)	W.D.	50	151
"	Mrs J. F.			E. H. Ringum	Apr	3	"	"	Feb	15	1930	Apr	3	"	1/5 of 194 acres	W.D.	46	300
"	Committee			Mrs Annie G. Jones	Aug	26	1932	2 P.M.	Jan	not given	1931	Aug	27	1932	10 1/4 acres Lot # 116	Deed	50	358
"	J. F.			J. D. Carr	Jan	30	1933	2 P.M.	Jan	28	1933	Jan	30	1933	10 1/4 acres Lot # 224	W.D.	46	350
"	J. R.			Exchange Bank	Oct	23	"	"	Oct	21	1933	Oct	23	"	Satisfied 1/23/34 (W.C.)			
"	R. A et al			Mrs. P. H. Carr	Aug	8	1934	2 P.M.	Aug	4	1934	Aug	8	1934	150 acres in Bloodworth Dist	Deed	52	113
"	W. T. Carr et al			"	"	"	"	"	"	"	"	"	"	"	"	"	"	"
"	Nina et al			"	"	"	"	"	"	"	"	"	"	"	"	"	"	"
"	D. P. et al			"	"	"	"	"	"	"	"	"	"	"	"	"	"	"
"	J. F. et al			"	"	"	"	"	"	"	"	"	"	"	"	"	"	"
"	J. J.			Jeffery McElrath wife	Aug	21	"	4 P.M.	Aug	10	"	Aug	22	"	Timber on 130 acres	Case	52	116

Filing Docket and General Index to Realty Deeds and Mortgages—GRANTORS

Refer to SUB-INDEX in front portion of Book for Alphabetical Arrangement and Page Reference to Names in this Index.

Cott Patented Index Systems.
Manufactured by Geo. D. Barnard Sta. Co., St. Louis, Mo.

(17)

GRANTORS FAMILY NAMES	GIVEN NAMES A B C D E F G H	GIVEN NAMES I J K L M N O	GIVEN NAMES P Q R S T U V W X Y Z	GRANTEES	DATE OF FILING				DATE OF INSTRUM'T			DATE OF RECORD			LOCATION OF PROPERTY OR OTHER DESCRIPTION	KIND OF INST'MT	BOOK	PAGE
					MONTH	DAY	YEAR	Hr. M.	MONTH	DAY	YEAR	MONTH	DAY	YEAR				
Curr	Mrs Curry et al			Malcolm S Bumpas	Dec	18	1934	2 P.M.	Aug	10	1934	Dec	18	1934	Annulled of Record Jan 23 1935 (W.C.)			
"	Mrs Curry et al			Edgar Brothers Co.	Mar	27	1935	4.30 P.M.	Mar	27	1935	Mar	28	1935	63 Acres Land in 5th Land Dist W.D	52	223	
"	Mrs. Curry et al			J. P. Hardie et al	Oct	16	1935	9 A.M.	Oct	16	"	Oct	16	"	All real estate & Personal Property	52	294	
"	"			Roy L. Hardie et al	"	"	"	"	"	"	"	"	"	"	of Mrs. W.R. Hardie & W.R. Hardie	"	"	
"	"			Mrs. B.B. Asbell et al	"	"	"	"	"	"	"	"	"	"	This Mother & Father	"	"	
"	Mrs. Curry et al			Mrs W.R. Hardie	"	22	"	4 P.M.	Oct	21	"	"	22	"	lot & store in Gordon	W.D	52 300	
"	Mrs. Curry			Roy L. Hardie	"	26	"	9 A.M.	"	25	"	"	26	"	7 acres land part of Tickle Tank Hill	"	302	
"	Fannie			J. F. Jones	Jan	9	1936	2 P.M.	Dec	10	1904	Jan	10	1936	52 acre land part of lot #112.5/113	W.D	52 310	
"	J. Davis et al			The Merchants & Farmers Bank	May	19	"	9 A.M.	May	"	1936	May	19	1936	Satisfied Apr 24 1937 (W.C.)			
"	J.C. Coan et al			"	"	"	"	"	"	"	"	"	"	"	Satisfied Apr 24 1937	"	401-6	
"	J.L. Coan et al			"	"	"	"	"	"	"	"	"	"	"	Satisfied Apr 24 1937	"	401-6	
"	J. Davis et al			"	"	"	"	"	"	"	"	"	"	"	Satisfied Dec 31 1937 (W.C.)	52	563-4	
"	J.C. et al			"	"	"	"	"	"	"	"	"	"	"	Satisfied Dec 31 1937 (W.C.)	"	"	
"	J.L. et al			"	"	"	"	"	"	"	"	"	"	"	Satisfied Dec 31 1937 (W.C.)	"	"	
"	Mrs. J.F.			W.C. Coornal et al	June	24	"	10 A.M.	June	24	"	July	9	"	375 acres land in 5th Land Dist W.D	61	78	
"	Mrs J.F.			W.L. Coornal et al	"	24	"	"	"	"	"	"	9	"	"	61		

Filing Docket and General Index to Realty Deeds and Mortgages—GRANTORS

17

Refer to SUB-INDEX in front portion of Book for Alphabetical Arrangement and Page Reference to Names in this Index.

Cott Patented Index Systems,
Manufactured by Geo. D. Barnard Sta. Co., St. Louis, Mo.

GRANTORS FAMILY NAMES	GIVEN NAMES ABCDEFGHIJ	GIVEN NAMES JKLMNO	GIVEN NAMES PQRSTUVWXYZ	GRANTEES	DATE OF FILING				DATE OF INSTRUM'T			DATE OF RECORD			LOCATION OF PROPERTY OR OTHER DESCRIPTION	KIND OF INSTRUM'T	BOOK	PAGE	
					MONTH	DAY	YEAR	HR. M.	MONTH	DAY	YEAR	MONTH	DAY	YEAR					
Carr,	J. I.			Mrs Anna Parker	Oct	5	1937	2	P.M.	Oct	11	1897	Oct	5	1937	15 ft ^{wide} of land, to be used as a Road	Deed	52	634
"	J. C. et al			Murhardt & Farnum et al	Dec	30	"	6	P.M.	Dec	30	1937	Dec	31	1937	Satisfied July 1938 147 (Vol 57)		65	66
"	J. P. et al			"	"	"	"	"	"	"	"	"	"	"	"	148 1/2	"	"	"
"	J. D.			C. G. Daniel	"	30	"	2	P.M.	Dec.		1937	Jan	3	1938	101 1/4 acre land in 4th dist	W.D.	61	130
"	A. J. Jr.			Southern Bell Tel. Co.	Jun	26	1938	4	A.M.	July	1	1938	Feb	2	1938	Right of way lines	Deed	59	412
"	A. J. Jr.			"	"	"	"	"	"	Sept	1	1937	"	2	"	"	"	57	94
"	J. C.			W. H. Council	April	14	1938	2	P.M.	April	14	1938	Apr	14	1938	of 198 1/2 acre land	Power atty	57	130
"	J. H.			State Highway Bond of the	June	11	"	"	A.M.	"	21	"	June	21	1938	Ac. 254 Deed a Right of way	W.D.	60	595
"	Mrs. P. H. et al			Edgar Bus Company	Sept	21	1938	9	A.M.	Sept	20	1938	Sept	21	1938	Right of way	Deed	57	239
"	R. A. et al			"	"	"	"	"	"	"	"	"	"	"	"	"	"	"	"
"	W. J. et al			"	"	"	"	"	"	"	"	"	"	"	"	"	"	"	"
"	D. P. et al			"	"	"	"	"	"	"	"	"	"	"	"	"	"	"	"
"	L. C.			W. L. Council	Oct	9	1939	"	"	Oct	9	1939	Feb	2	1940	198 1/2 acres land in 328 dist.	W.D.	61	354
"	J. L.			Mrs Ruth H. Carr	Feb	12	1940	"	"	Jan	15	1940	"	12	"	148 1/2 acres land in 1300 dist	"	"	356
"	Mrs Ruth H.			J. L. Carr	"	"	"	"	"	"	"	"	"	"	"	Satisfied Jan 6-1940 (Vol 64)	DPS	64	126
"	J. F.			J. H. Carr	"	"	"	"	"	Dec	28	1926	Jan	25	1927	"	W.D.	40	560

Filing Docket and General Index to Realty Deeds and Mortgages—GRANTORS

Refer to SUB-INDEX in front portion of Book for Alphabetical Arrangement and Page Reference to Names in this Index

Cott Patented Index Systems.
Manufactured by Geo. D. Barnard Sta. Co., St. Louis, Mo

17

GRANTORS FAMILY NAMES	GIVEN NAMES ABCDEFGHIJ	GIVEN NAMES JKLMNO	GIVEN NAMES PQRSTUVWXYZ	GRANTEES	DATE OF FILING				DATE OF INSTRUMENT			DATE OF RECORD			LOCATION OF PROPERTY OR OTHER DESCRIPTION	KIND OF INST'MT	BOOK	PAGE
					MONTH	DAY	YEAR	HR. M.	MONTH	DAY	YEAR	MONTH	DAY	YEAR				
Carr	W. J. et al			Mrs. Nina Watson	Aug	10	1940	4	Aug	7	1940	Aug	13	1940	25' S Line Land in Bloodworth	W.D.	61	425
	D. P. et al			"	"	10	"	"	"	"	"	"	13	"	"	"	"	"
	J. F. et al			"	"	10	"	"	"	"	"	"	13	"	"	"	"	"
	Mrs. P. G. et al			R. A. Carr	"	"	"	"	"	"	"	"	"	"	25' S	W.D.	61	426
	W. J. et al			R. A. Carr	"	"	"	"	"	"	"	"	"	"	"	"	"	"
	D. P. et al			R. A. Carr	"	"	"	"	"	"	"	"	"	"	"	"	"	"
	J. F. et al			R. A. Carr	"	"	"	"	"	"	"	"	"	"	"	"	"	"
	Mrs. P. G. et al			J. F. Carr	"	"	"	"	"	"	"	"	13	"	25' S	"	"	427
	W. J. et al			J. F. Carr	"	"	"	"	"	"	"	"	"	"	"	"	"	"
	D. P. et al			J. F. Carr	"	"	"	"	"	"	"	"	"	"	"	"	"	"
	R. A. et al			J. F. Carr	"	"	"	"	"	"	"	"	"	"	"	"	"	"
	Mrs. P. G. et al			D. P. Carr	"	"	"	"	"	"	"	Aug	14	"	25' S	"	"	428
	R. A. et al			D. P. Carr	"	"	"	"	"	"	"	"	"	"	"	"	"	"
	W. J. et al			D. P. Carr	"	"	"	"	"	"	"	"	"	"	25' S	"	"	"
	J. F. et al			D. P. Carr	"	"	"	"	"	"	"	"	"	"	25' S	"	"	"
Mrs. P. G. et al			W. J. Carr	"	"	"	"	"	"	"	"	"	"	25' S	W.D.	61	429	
R. A. et al			W. J. Carr	"	"	"	"	"	"	"	"	"	"	"	"	"	"	
D. P. et al			W. J. Carr	"	"	"	"	"	"	"	"	"	"	"	"	"	"	
J. F. et al			W. J. Carr	"	"	"	"	"	"	"	"	"	"	"	"	"	"	
J. J.				Mrs. June Lee Pennington	Sept	28	"	2	Sept	28	1940	Sept	28	1940	127' Area Land near Irving & Bloodworth	W.D.	57	602
J. J.				Mrs. Eva Lee Cira Johnson	"	"	"	"	"	"	"	"	"	"	"	"	"	"
J. L.				J. B. Martin	Jan	4	1941	9	Jan	3	1941	Jan	4	1941	148 1/2' Area Land St. Louis Ave	Geo	67	389

Filing Docket and General Index to Realty Deeds and Mortgages—GRANTORS

Refer to SUB-INDEX in front portion of Book for Alphabetical Arrangement and Page Reference to Names in this Index

Cott Patented Index Systems.
Manufactured by Geo. D. Barnard Sta. Co., St. Louis, Mo.

GRANTORS FAMILY NAMES	GIVEN NAMES ABCDEFGHIJ	GIVEN NAMES IJKLMNO	GIVEN NAMES PQRSTUVWXYZ	GRANTEES	DATE OF FILING				DATE OF INSTRUMENT			DATE OF RECORD			LOCATION OF PROPERTY OR OTHER DESCRIPTION	KIND OF INST'MT	BOOK	PAGE
					MONTH	DAY	YEAR	HR. M.	MONTH	DAY	YEAR	MONTH	DAY	YEAR				
Carr				J. B. Martin	Jan	4	1941	9 AM	Jan	3	1941	Jan	4	1941	148 1/2 Acre land 5th land dist	W.D	67	39
"	D. P.			Wilkinson Co. Bank	Sept.	22	1941	"	Sept.	16	1941	Sept.	22	1941	25 Acre land in 5th land dist	W.D	67	39
"	J. F.			Mr & Mrs John F. Pate	April	18	1942	9 AM	April	2	1942	April	20	1942	25 1/2 Acre land in 5th land dist	W.D	67	39
"	D. P.			Wilkinson County Bank	June	27	1942	9 AM	June	20	1942	June	27	1942	25 Acre land in 5th land dist	W.D	67	39
"	D. P.			"	"	15	1943	"	"	12	1943	"	15	1943	25 Acre land in 5th land dist	W.D	67	39
"	D. P.			"	"	26	1944	"	June	22	1944	June	26	1944	25 Acre land in 5th land dist	W.D	67	39
"	A. J.			E. B. Clayton	Oct	6	1944	2 PM	Sept	26	"	Oct	6	1944	12.285 Acre land in Wilkinson Co	W.D	74	194
"	R. A.			H. L. Council	"	23	1944	2 PM	Oct	23	1944	Oct	25	1944	100 Acre land in 5th land dist	W.D	67	39
"	A. J.			O. J. Mc Intosh et al J. H. Newell et al E. B. Clayton et al	Jan	10	1945	2 PM	Dec	19	1944	Jan	11	1945	12.285 Acre 2 Tracts in Washington & Wilkin Co	W.D	74	26-25
"	A. J. Jr.			Grady Butler	Nov	27	"	3 PM	April	17	1940	Nov	27	1945	20 Acre part of Land Lot No. 258-4th Land	W.D	74	460
"	A. J.			O. J. Mc Intosh et al J. H. Newell et al E. B. Clayton et al	"	27	1945	11:30 AM	Nov	19	1945	Nov	27	1945	5000 Acre Land in Wilkinson Co	W.D	74	469
"	R. A.			Green L. Bloodworth	Aug	27	1946	AM	Aug	27	1946	Aug	27	1946	25.5 Acre Land in Bloodworth Dist	W.D	70	353
"	J. F.			J. J. Cokeridge	Sept	21	"	2 PM	Sept	21	"	Sept	21	"	25 1/2 acres land in Bloodworth Dist	"	77	128
"	Minnie L.			J. Williams et al W. B. Bell et al O. W. Bell et al	Dec.	29	1947	AM	Oct	9	1947	Dec	29	1947	Lot H.S. Block O. in Mc Intosh	"	70	453
"	J. J.			A. J. Ringry	Feb	18	1948	"	"	20	1888	Feb	18	1948	part of lot of land in 5th land dist	"	77	536
"	J. C.			A. J. Ringry	"	"	"	"	Nov	1	1882	"	"	"	150 acres in	"	"	"
"	D. P.			Alex S. Bone &	April	3	"	4 PM	April	3	1948	April	5	1948	25 Acre land in 5th land dist	W.D	67	39

Filing Docket and General Index to Realty Deeds and Mortgages—GRANTORS

17

Refer to SUB-INDEX in front portion of Book for Alphabetical Arrangement and Page Reference to Names in this Index

Cott Patented Index Systems.
Manufactured by Geo. D. Barnard Sta. Co., St. Louis, Mo

GRANTORS FAMILY NAMES	GIVEN NAMES ABCDEFGHIJ	GIVEN NAMES KLMNO	GIVEN NAMES PQRSTUVWXYZ	GRANTEES	DATE OF FILING				DATE OF INSTRUMENT			DATE OF RECORD			LOCATION OF PROPERTY OR OTHER DESCRIPTION	KIND OF INST'MT	BOOK	PAGE
					MONTH	DAY	YEAR	HR. M	MONTH	DAY	YEAR	MONTH	DAY	YEAR				
Earl	W. C.			Mr. Dixie Moore Parker	Apr	14	1949	10 am	Apr	13	1949	Apr	15	1949	100 acers 4th land dist	WD	80	324-30
"	H. C.			A. J. Zappley	Feb	12	1951	3 pm	Feb	1	1951	Feb	14	1951	Interest in 250 acers farmwooded	WD	85	2
"	D. P.			Dionis Koolin co	Nov	19	1949	3 pm	Dec	20	1949	Apr	10	1952	25 acers Bloodworth dist	WD	85	425-6
"	R. A.			" " "	"	"	"	"	Nov	28	"	"	"	"	100 acers " "	"	85	427-8
"	R. A.			Ross A. Whitaker	July	15	1952	3 pm	July	15	1952	July	15	1952	2 acers " "	WD	89	91
"	D. P.			Corlton F. Lander J.R.	June	18	1955	10 am	Apr	25	1955	June	17	1955	1 acre Bloodworth dist	WD	8	135
"	D. P.			Dorothy Cor Lander et al	"	"	"	"	"	"	"	"	"	"	" " "	"	"	"
"	Mr J. T.			Mr W. A. Jones	Oct	17	"	2 pm	Dec	21	1952	Oct	18	"	2 bats in Gordon	WD	86	148
"	A. J. Verbrater			Lella T. Bryan	Feb	14	1956	am	Feb	17	1956	Feb	27	1956	125.4 acers 5th land dist	WD	93	96-7
"	W. T.			Wilkinson County Bank	July	17	"	"	July	10	1956	July	18	"	25.5 acers 3rd dist	WD	92	410
"	Billy Wynor			Mid-state Lumber Co	Oct	1	"	3 pm	Aug	20	1956	Oct	4	"	5th land dist 11, 1956	WD	96	252
"	Billy Wynor			Minerals & Chemicals Co	Dec	9	"	8 pm	Aug	21	"	Dec	8	"	1st of no dist	WD	96	252
"	W. T.			" " " "	Feb	5	1957	am	Feb	4	1957	Feb	5	1957	25.5 acers 4th land dist	WD	96	207
"	Mr Almadore			Wilkinson County Bank	Mar	19	"	am	Mar	14	"	Mar	19	"	5.2 acers Bloodworth dist 19	WD	96	252
"	D. P.			M. H. Greenell	June	25	"	am	June	25	1957	June	25	"	24 acers 4th land dist	WD	96	252
"	Billy W.			Aiken Tom & Co	Jan	27	1957	pm	Jan	13	1957	Jan	29	1957	Lot in Gordon	WD	71	125-2
"	Billy W.			R. L. Waters	"	"	"	"	"	27	"	"	"	"	5th land dist 11, 1956	WD	96	252

Filing Docket and General Index to Realty Deeds and Mortgages—GRANTORS

Refer to SUB-INDEX in front portion of Book for Alphabetical Arrangement and Page Reference to Names in this Index

Cott's Patented Index Systems,
Manufactured by Geo. D. Barnard Sta. Co., St. Louis, Mo

GRANTORS FAMILY NAMES	GIVEN NAMES ABCDEFGHIJ	GIVEN NAMES JKLMNO	GIVEN NAMES PQRSTUWXYZ	GRANTEES	DATE OF FILING				DATE OF INSTRUMENT			DATE OF RECORD			LOCATION OF PROPERTY OR OTHER DESCRIPTION	KIND OF INST'M'T	BOOK	PAGE
					MONTH	DAY	YEAR	HR. M.	MONTH	DAY	YEAR	MONTH	DAY	YEAR				
Carv	Mr. W. H. Moore	Ed	Edward J. Moore	Edward J. Moore	Apr	23	1958	am	Apr	-	1959	Apr	27	1959	7 1/4 acre - 329th St	WMO	99	464-5
"	Mr. W. H. Moore	Ed	Edward J. Moore	Edward J. Moore	Apr	23	1959	am	Apr	28	1959	June	24	1959	3 acres - 4th Land Dist	WMO	99	533-4
"	W. T. & William				Jan	27	1960	am	Jan	1	1960	Feb	1	1960	Part of 1/2 acre - 1971	WMO	99	177
"	Billy W.			Wade Loan & Realty Co.	Mar	11	1960	am	Mar	-	1960	Mar	11	1960	Lot in 2nd Dist	WD	101	214-5
"	Billy W.			Gordon Bank	Apr	13	1960	am	Apr	8	1960	Apr	13	1960	Part of 1/2 acre - 1971	WD	101	214-5
"	Frank Snyerson			Nina C. Ashfield	Feb	1	1961	P.M.	Jan	31	1961	Feb	2	1961	2 acres in 4th Land District	WMO	101	546-7
"	H. S. et. al.			R. J. Hallen, Jr.	Feb	20	1961	P.M.	Feb	10	1961	Feb	20	1961	1 acre in 4th Land District	WMO	101	290
"	Willie Moore et. al.			" " " "	"	"	"	"	"	"	"	"	"	"	"	"	"	"
"	H. S. et. al.			Wilkinson County Bank	Apr	21	1961	A.M.	Apr	19	1961	Apr	21	1961	Part of 1/2 acre - 1971	WMO	101	290
"	Willie Moore et. al.			" " " "	"	"	"	"	"	"	"	"	"	"	"	"	"	"
"	Rebecca			R. F. Crutcher	July	1	1961	A.M.	Nov	2	1961	July	1	1961	1/2 acre in 4th District	WMO	103	103-4
"	Billy Wynson			Gordon Bank	July	12	1961	P.M.	July	6	1961	July	12	1961	Part of 1/2 acre - 1971	WMO	103	399
"	M. L. et. al.			Wilkinson County Bank	Aug	21	1961	P.M.	Aug	17	1961	Aug	21	1961	Part of 1/2 acre - 1971	WMO	103	399
"	Roger L. Berry			Roy L. Berry	Aug	6	1962	A.M.	Aug	10	1962	Aug	6	1962	1 acre in 4th Land District	WMO	105	458-1
"	Billy H.			Carl C. Finson	Sept	6	1963	A.M.	Aug	21	1962	Sept	6	1963	1 acre in 327 1/2 Land District	WMO	105	558-1
"	Billy H.			Carl C. Finson	"	"	"	"	"	"	"	"	"	"	2 1/2 acres	WMO	105	551

Filing Docket and General Index to Realty Deeds and Mortgages—GRANTORS

Refer to SUB-INDEX in front portion of Book for Alphabetical Arrangement and Page Reference to Names in this Index

Cott's Patented Index Systems,
Manufactured by Geo. D. Barnard Sta. Co., St. Louis, Mo

GRANTORS FAMILY NAMES	GIVEN NAMES ABCDEFGHIJ	GIVEN NAMES IJKLMNO	GIVEN NAMES PQRSTUVWXYZ	GRANTEES	DATE OF FILING				DATE OF INSTRUMENT			DATE OF RECORD			LOCATION OF PROPERTY OR OTHER DESCRIPTION	KIND OF INST'MT	BOOK	PAGE
					MONTH	DAY	YEAR	HR. M.	MONTH	DAY	YEAR	MONTH	DAY	YEAR				
Bar	H. J.			Billy Charles Bar	Sept.	9	1963	P.M.	Sept.	9	1963	Sept.	11	1963	25.5 acres in 328th (Blodworth) 8th Dist.	WA	105	562
"	Billy H.			Gordon Bank	Nov.	15	1962	A.M.	Nov.	6	1962	Nov.	20	1962	400 sq ft. 5000th (Blodworth) 8th Dist.	WA	105	562
"	Mrs. Paul			J. F. Watkins	Feb.	8	1964	A.M.	Oct.	-	1963	Feb.	10	1964	325 1/3 acres in Lord's District	GBD	108	216-1
"	Billy H.			First Federal Sav. & Loan Assn.	Mar.	16	1964	A.M.	Mar.	15	1964	Mar.	16	1964	1.125 acres in 7th City	WA	108	211-1
"	Billy H.			R. H. Sulpey, Jr.	Apr.	2	1964	A.M.	Mar.	-	1964	Apr.	2	1964	Tract of land in 327th (Dorinton) 8th Dist.	WA	108	399-3
"	Billy H.			R. H. Sulpey, Jr.	Apr.	29	1964	P.M.	Apr.	27	1964	Apr.	30	1964	Tract of land in 327th (Dorinton) 8th Dist.	WA	108	334
"	Billy H.			Virgil Collins	May	26	1964	A.M.	May	25	1964	May	26	1964	Tract of land in 327th (Dorinton) 8th Dist.	WA	108	378-9
"	Billy W.			William B. Price	May	27	1964	A.M.	May	25	1964	May	27	1964	Two tracts in 327th (Dorinton) 8th Dist.	WA	108	380-1
"	Billy H.			John Randolph Taylor	"	"	"	"	"	"	"	"	"	"	Lot in 327th (Dorinton) 8th Dist.	WA	108	381-2
"	Billy H.			Larry Roy Walker, et. al.	Sept.	1	1964	P.M.	Aug.	31	1964	Sept.	3	1964	Lot in Dorinton	WA	108	556-7
"	Billy H.			Mrs. Ida Beck, et. al.	"	"	"	"	"	"	"	"	"	"	"	"	"	"
"	Frank D.			Wilkinson County	Aug.	26	1965	A.M.	-	-	-	Aug.	27	1965	50 ft. strip of land Pk #5602	Entry		
"	Lullie Mae			Nora Torrance	Oct.	22	1965	P.M.	Oct.	22	1965	Oct.	23	1965	Part of parcel 20, 1995	WA	106	313
"	Billy W.			Virgil A. Collins	Apr.	14	1966	"	Feb.	26	1966	Apr.	14	1966	Lot in 7th City	WA	110	344
"	R. A.			Erney A. Moritt & d	Apr.	14	1965	"	Apr.	14	1965	Apr.	15	1965	2 acres Blodworth Dist	WA	110	365
"	R. A.			Elaine W. Moritt & d	"	"	"	"	"	"	"	"	"	"	2 acres Blodworth Dist	WA	110	365

Filing Docket and General Index to Realty Deeds and Mortgages — GRANTORS

COTT FAMILY NAME INDEX No. 1-Split
Copyright 1933 A122550

Open at Proper Tab according to First Letter or Letters of
Name and refer to Buff Sub-Index sheet for page reference.

Made by The Cott Index Company, Columbus, Ohio
Foote & Davies, Inc., Atlanta, Georgia

(17)

GRANTORS FAMILY NAMES	GIVEN NAMES ABCDEFGHIJ	GIVEN NAMES JKLMNO	GIVEN NAMES PQRSTUVWXYZ	GRANTEES	DATE OF FILING				DATE OF INSTRUMENT			DATE OF RECORD			LOCATION OF PROPERTY OR OTHER DESCRIPTION	KIND OF INST.	BOOK	PAGE
					Month	Day	Year	Hr. M.	Month	Day	Year	Month	Day	Year				
Carr	Billy H.			Mrs. Vera P. Stubbs	Feb.	27	1967	9 AM	Feb.	27	1967	Feb.	27	1967	Lot in 327th (Caminion) G.M. Dist.	WB	112	125
"	Billy H.			Gordon Bank	Sept.	28	1967	9 AM	Sept.	20	1967	Sept.	28	1967	2 acres in 327th (Caminion) G.M. Dist.	WB	106	21
"	R. A.			Mrs. Sadie H. Carr	Jan.	12	1968	3 PM	Jan.	11	1968	Jan.	12	1968	10 acres in 325th (Bloodmont) G.M. Dist.	WB	114	10-11
"	R. A., et al.			Paul W. Merritt, et al.	Mar.	6	1968	3 PM	Mar.	2	1968	Mar.	6	1968	18 1/2 acres in 328th (Bloodmont) G.M. Dist.	WB	114	203-4
"	Sadie H., et al.			" " " " " " " "	"	"	"	"	"	"	"	"	"	"	"	"	"	"
"	R. A. et al.			Joan H. Merritt, et al.	"	"	"	"	"	"	"	"	"	"	"	"	"	"
"	Sadie H., et al.			" " " " " " " "	"	"	"	"	"	"	"	"	"	"	"	"	"	"
"	R. A., et al.			Beryl H. Merritt, et al.	Mar.	19	1968	4 PM	Mar.	-	1968	Mar.	19	1968	16 1/2 acres in 328th (Bloodmont) G.M. Dist.	WB	114	275-9
"	R. A., et al.			Elaine H. Merritt, et al.	"	"	"	"	"	"	"	"	"	"	"	"	"	"
"	Sadie H., et al.			Beryl H. Merritt, et al.	"	"	"	"	"	"	"	"	"	"	"	"	"	"
"	Sadie H., et al.			Elaine H. Merritt, et al.	"	"	"	"	"	"	"	"	"	"	"	"	"	"
"	Mr Willie M			Michael F. Lander et al	Oct	16	1968	10 AM	Oct	2	1968	Oct	16	1968	2 acres 4th land dist	WB	115	27-8
"	Mr Willie M.			Dwight B. Lander et al	"	"	"	"	"	"	"	"	"	"	"	"	"	"
"	R. A. and Sadie			Mr. Frank W. Merritt	Jan.	13	1969	2 PM	Jan.	11	1969	Jan.	13	1969	1 acre Bloodmont St.	WB	116	368
"	Billy W.			H. S. Gibson	June 26	1969	9 AM	2:30	Jan	20	1969	June	26	1969	1/2 acre in me future	WB	117	513
"	Billy W.			Larry Mason	June	27	1969	5 PM	June	27	1969	June	27	1969	2nd in 322th dist G.M.	WB	117	516-7
"	Billy W.			Willie Cannon	Jan.	20	1970	5 PM	May	11	1967	Jan	20	1970	2nd in me future	WB	117	150

Filing Docket and General Index to Realty Deeds and Mortgages — GRANTORS

REG. U. S. PAT. OFFICE *Chas. McCull* County Indexes Since 1888 An Identifying Trade Mark

Open at Proper Tab according to First Letter or Letters of Name and refer to Buff Sub-Index sheet for page reference.

COTT FAMILY NAME INDEX No. 1-SPLIT © 1988
Made By The Cott Index Company, Columbus, Ohio
Mfg. Cott Patent Index Systems

(17)

GRANTORS FAMILY NAMES	GIVEN NAMES ABCDEFGHIJ	GIVEN NAMES KLMNO	GIVEN NAMES PQRSTUVWXYZ	GRANTEES	DATE OF FILING				DATE OF INSTRUMENT			DATE OF RECORD			LOCATION OF PROPERTY OR OTHER DESCRIPTION	KIND OF INST.	BOOK	PAGE
					Month	Day	Year	Hr. M.	Month	Day	Year	Month	Day	Year				
Carr				Wilkinson County	Feb	9	1984	2:30 PM	Jan	25	1984	Feb	28	1984	PR 2216(1)	Rw D	167	364- 365
"				"	"	"	"	"	"	"	"	"	"	"	"	"	"	"
"				"	"	"	"	"	"	"	"	"	"	"	"	"	"	"
"				Cullens Wood Products Inc.	Feb	17	1984	11:30 AM	May	31	1983	Feb	29	1984	200 acres - 328 th Bloodworth Blvd	Deeds Sales Contract	167	470- 474
"				"	"	"	"	"	"	"	"	"	"	"	"	"	"	"
"				Billy Charles Carr	Apr	20	1984	9:15 AM	April	19	1984	Apr	25	1984	200 acres, 328 th Bloodworth Blvd	DC D	168	284- 285
"				Margaret B. Carr	July	30	1985	4:30 PM	July	9	1985	Aug	1	1985	1 acre - 328 th (Bloodworth) Blvd	Deeds Mort	172	620- 621
"				Alan D. Brown et al	Dec	31	1985	11:15 PM	Dec	31	1985	Jan	3	1986	8.65 acres - 321 st Blvd	WD	174	174
"				Vicki V. Callaway et al	"	"	"	"	"	"	"	"	"	"	"	"	"	"
"				Mildred Carter	Mar	11	1986	11 AM	Feb	27	1986	Mar	10	1986	divided property	Power of attly	174	637
"				Fleming Carr	May	6	1986	2:45 PM	Mar	26	1986	May	7	1986	5.32 acres	Deeds	175	319- 320
"				B. P. Carr	Jan	20	1986	1:00 PM	June	5	1985	"	"	"	5.0 ac 328 th (Bloodworth) Blvd	Power of attly	177	709- 712
"				Carl H. & Patricia W. Kennedy	Jan	26	1986	1:00 PM	Jan	26	1986	Oct	1	1986	divided property	WD	177	173
"				Georgia Federal Bank FSB	Jan	29	1987	am	"	"	"	Jan	30	1987	1.78 acres - 3 rd St., 330 th Blvd	SD	179	74- 77- 750
"				Frank B. Chambers	July	7	1987	2:30 PM	July	2	1987	July	7	1987	200 acres - 4 th St - 325 th Blvd	WD	180	751
"				The Federal Bank, A.S.B. of America, Inc	Dec	14	1987	am	Dec	4	1987	Dec	15	1987	1505 1/2 Tract - 9, Sec 1	SD	182	461- 463
"				Associates Financial Services	Dec	31	1987	am	Dec	4	1987	Jan	6	1988	1505 1/2 Tract, February 1989	SD	182	461- 463

Filing Docket and General Index to Realty Deeds and Mortgages—GRANTORS

Refer to SUB-INDEX in front portion of Book for Alphabetical Arrangement and Page Reference to Names in this Index

Cott Patented Index Systems.
Manufactured by Geo. D. Barnard Sta. Co., St. Louis, Mo.

19

GRANTORS FAMILY NAMES	GIVEN NAMES ABCDEFGHIJ	GIVEN NAMES KLMNO	GIVEN NAMES PQRSTUVWXYZ	GRANTEES	DATE OF FILING				DATE OF INSTRUMENT			DATE OF RECORD			LOCATION OF PROPERTY OR OTHER DESCRIPTION	KIND OF INST'MT	BOOK	PAGE
					MONTH	DAY	YEAR	HR. M.	MONTH	DAY	YEAR	MONTH	DAY	YEAR				
Chapman		J. E.		C. B. ^{H. E.} Chapman											Deed	H	692	
Chapman		John		C. B. Chapman											Deed	J	344	
Chapman		John		M. H. Trapp											Deed	E	690	
Chapman		John		Geo. E. Carleton											Deed	E	171	
"			W W	H. W. Butler											"	B	466	
"		John		Silas Grace											"	A	425	
"	C. B.			John Chapman											"	J	341	
"	C. B.			J. E. Chapman											"	H	694	
"		John		C. B. + J. E. Chapman											"	H	690	
"		John		C. B. Chapman											"	H	675	
"		John		H. E. Chapman					Jan 6 1886		May 21 1888				"	J	624-5	
x Chapman		John		John Chapman					Dec 24 1887		Jan 2 1888				M. Deed	J	341-3	
"	C. B.			C. B. Chapman					Dec 24 1887		Jan 2 1888				Deed	J	344	
"		John		P. H. Dederick					June 8 1892		June 18 1892				"	M	101-2-3	
"		John		Martha J. McCraury					Sept 14 1888		June 6 1892				"	M	83-4	
"			C. B.	John Chapman					Apr. 16 1891		Apr 23 1891				"	L	84-5	
"			Sam	A. F. Parratt					Feb 17 1897		May 1 1897				P. atty	Q	672	

Filing Docket and General Index to Realty Deeds and Mortgages—GRANTORS

19

Refer to SUB-INDEX in front portion of Book for Alphabetical Arrangement and Page Reference to Names in this Index

Cott Patented Index Systems.
Manufactured by Geo. D. Barnard Sta. Co., St. Louis, Mo

GRANTORS FAMILY NAMES	GIVEN NAMES ABCDEFGHIJ	GIVEN NAMES JKLMNO	GIVEN NAMES PQRSTUVWXYZ	GRANTEES	DATE OF FILING				DATE OF INSTRUMENT			DATE OF RECORD			LOCATION OF PROPERTY OR OTHER DESCRIPTION	KIND OF INST'MT	BOOK	PAGE
					MONTH	DAY	YEAR	HR. M	MONTH	DAY	YEAR	MONTH	DAY	YEAR				
Chapman	C. B.			P. K. Llediruck					Nov.	28	1893	Nov.	29	1893	Deed	M	558-9	
"	"		Sam	W.A. Davis & Co.					Feb.	28	1894	Mar.	12	1894	M. Deed	O	40-1	
"	"	John		Methodist Episcopal Church South					July	12	1879	Apr.	5	1898	Deed	R	279	
"	Carlton B.			Flora Smith Chapman					Nov.	28	1898	Nov.	30	1898	"	R	451-2	
"	G. E.			C. B. Chapman					Dec.	29	1892	Feb.	22	1893	"	L	648	
"	"	O. J.		A. N. Burke					Dec.	15	1905	Dec.	30	1905	"	X	499	
"	"	Jno.		Anna J. Carswell					Jan.	27	1882	Apr.	18	1903	"	X	248-9	
Chapman	C. B.			Flora J. Chapman					Nov.	10	1902	Jan.	27	1903	Deed	X	218	
"	C. B.			Edgass A. Wilson et al					Oct.	27	1914 2pm	Oct.	26	1914	M.D.	22	494-5	
"	Oscar J.			{ The Union Central Life Ins. Co.					Apr.	21	1913 10am	Apr.	14	1913	M.D.	24	92-96	
Chapman	C. B.	Mattie C. Pearson		J. E. Chapman					Dec.	20	1907 8am	Jan.	8	1887	Deed	21	154	
"	"	O. J. (M.D.)		John J. Ellington					Jan.	27	1908	Jan.	29	1908	"	13	161	
"	"	Mary E.		Twigg County Bank					Jan.	28	1908 2pm	Jan.	23	1908	"	13	40-1-2	
"	"	Mrs. Mary E.		Mrs. Lucy C. Gilbert					Feb.	22	1908 2pm	Feb.	7	1908	"	13	63-7	
"	"			Paul H. Chapman					Mar.	13	1908 8am	Mar.	7	1908	"	13	95-7	
"	"		Paul H.	C. B. Chapman					Nov.	6	1908 2pm	Oct.	31	1908	"	13	162	

Filing Docket and General Index to Realty Deeds and Mortgages—GRANTORS

Refer to SUB-INDEX in front portion of Book for Alphabetical Arrangement and Page Reference to Names in this Index

Cott Patented Index Systems.
Manufactured by Geo. D. Barnard Sta. Co., St. Louis, Mo.

GRANTORS FAMILY NAMES	GIVEN NAMES ABCDEFGHIJ	GIVEN NAMES KLMNOP	GIVEN NAMES QRSTUVWXYZ	GRANTEES	DATE OF FILING				DATE OF INSTRUMENT			DATE OF RECORD			LOCATION OF PROPERTY OR OTHER DESCRIPTION	KIND OF INST'MT	BOOK	PAGE
					MONTH	DAY	YEAR	HR. M.	MONTH	DAY	YEAR	MONTH	DAY	YEAR				
Chapman	C.G.	et al		Bank of Danville	Sep.	17	1921	A.M.	Sep.	16	1921	Sep.	20	1921	202 1/2 acres Satisfied Mch. 31st 1922 (A.S.B.) Lot No. 359 22nd land D.S.D.	"	37	622
"	John G.	et al		" " "	"	"	"	"	"	"	"	"	"	"	" Satisfied Mch 31st 1922 (A.S.B.)	"	37	622
"	E.L.	et al		" " "	"	"	"	"	"	"	"	"	"	"	" Satisfied Mch 31st 1922 (A.S.B.)	"	37	622
"	C.B.			<i>C. G. Ellinger</i>	Oct.	3	"	"	Apr	--	1918	Oct	10	"	10 acres part of Lot 155 in 2nd or 22nd Dist.	W.D.	31	174
"	Carlton G.		Phoenix Mutual Life Insurance Co.		Dec	13	"	P.M.	Dec	12	1921	Dec	14	1921	<i>Satisfied Nov. 10th 1920 (A.S.B.)</i> 2 1/2 acres Lots 186, 206 23rd Dist	S.D.	38	37-8
"	C.G.	et al		A.W. Daughtery	Jan	28	1922	"	Jan	18	1922	Feb	3	1922	<i>Satisfied Jan. 28th 1927</i> Timber on 2925 acres	T.L.	39	61
"	E.L.	et al		" " "	"	"	"	"	"	"	"	"	"	"	<i>Satisfied Jan. 28th 1927</i>	" "	39	61
"	Jno. G.			" " "	"	"	"	"	"	"	"	"	"	"	<i>Satisfied Jan. 28th 1927</i>	" "	39	61
"	Jno G .			C.G. Chapman	"	"	"	"	"	24	"	Feb	1	"	Power of attorney	P.A.	34	109
"	E.L.			C.G. Chapman,	"	"	"	"	"	"	"	"	"	"	" " "	P.A.	34	110
"	J.G.	et al		Bank of Danville	"	"	"	"	Jan	25	"	"	3	"	Transfer	"	39	62
"	E.L.	et al		" " "	"	"	"	"	"	"	"	"	"	"	"	"	39	62
"	C.G.	et al		" " "	"	"	"	"	"	"	"	"	"	"	"	"	39	62
"	C.G.			" " "	Mch	31	1923	A.M.	Mch	26	1923	Mch	31	1923	Satisfied Nov. 17th 1923 (A.S.B.) 1/3 interest 3500 acres 22 & 23	D.S.D.	38	405
"	John			C.B. Chapman et al	Aug	16	1923	P.M.	Jan	19	1887	Aug	17	"	927 Divers Lots 22nd Dist.	W.D.	39	312
"	C.G.			Bank of Danville	Jan	12	1924	A.M.	"	11	1924	Jan	16	1924	Satisfied June 24th 1924 (A.S.B.) 1/3 of 3000 acres T.C. Dist. (Record of this deed burned)	D.S.D.	38	566-

Filing Docket and General Index to Realty Deeds and Mortgages—GRANTORS

Refer to SUB-INDEX in front portion of Book for Alphabetical Arrangement and Page Reference to Names in this Index

Cott Patented Index Systems.
Manufactured by Geo. D. Barnard Sta. Co., St. Louis, Mo

19

GRANTORS FAMILY NAMES	GIVEN NAMES ABCDEFGHIJ	GIVEN NAMES JKLMNO	GIVEN NAMES PQRSTUVWXYZ	GRANTEES	DATE OF FILING				DATE OF INSTRUMENT			DATE OF RECORD			LOCATION OF PROPERTY OR OTHER DESCRIPTION	KIND OF INST'MT	BOOK	PAGE
					MONTH	DAY	YEAR	HR. M.	MONTH	DAY	YEAR	MONTH	DAY	YEAR				
Chapman	Carlton G.	et al	The Union	Central Life Ins. Co.	Jun	16	1924	2 P.M.	Jun	9	1924	Jun	17	1924	185, 359, 352 22nd & 23rd Wilk. & Lau. Satisfied July 15th 1926 (A.S.B.)	S.D.	39	430-1
"	John G.	et al	" "	" " " "	"	"	"	"	"	"	"	"	"	"	" Satisfied July 15th 1926 (A.S.B.)	S.D.	39	430-1
"	Elliott L.	et al	" "	" " " "	"	"	"	"	"	"	"	"	"	"	" Satisfied July 15th 1926 (A.S.B.)	S.D.	39	430-1
"	G.E. Sr.			R.A. Rozar Jr.	Jan	12	1925	8 A.M.	Dec	30	1924	Jan	12	1925	27 acres lot # 124 23 rd Dist. Satisfied July 15th 1926 (A.S.B.)	B.F.	39	497
"	C.G. et al			Bank of Danville	"	17	"	"	"	16	"	Jan	17	"	1312 acres T.C. Dist. G.M. Satisfied July 15th 1926 (A.S.B.)	D.S.D.	39	501-2
"	E.L. et al			" " "	"	"	"	"	"	"	"	"	"	"	" Satisfied July 15th 1926 (A.S.B.)	D.S.D.	39	501-2
"	John G. et al			" " "	"	"	"	"	"	"	"	"	"	"	" Satisfied July 15th 1926 (A.S.B.)	D.S.D.	39	501-2
"	O.T.			John C. Walker	Jun	25	"	"	Mch	29	1915	Jun	28	1925	<i>Satisfied May 18th 1929 (A.S.B.)</i> Sivers track, two counties	D.P.S.	44	260-1
"	G.E.			W.H. Cauley	Nov	2	"	"	Oct	26	1925	Nov	6	"	Bond for title G.E. Chapman Assignment	41	6	
"	G.E. Sr.			Rebecca Gallimore	Jan	24	1926	"	Jan	20	1926	Jan	25	1926	50 acres Lot #178 23rd Dist.	W.D.	41	51
"	G.E. Sr.			Herbert Hall	Apr	5	"	"	"	"	"	Apr	13	"	115 5/8 acres Lots 187, 178 23 Dist	B.F.	44	515
"	Jno. G. et al			G.E. Chapman Sr.	May	21	"	"	May	17	"	May	21	"	<i>Satisfied Nov 18th 1927 (A.S.B.)</i> Notes Bozar Place Agreement	41	90	
"	E.L. et al			" " "	"	"	"	"	"	"	"	"	"	"	<i>Satisfied Nov 18th 1927 (A.S.B.)</i>	41	90	
"	C.G. et al			" " "	"	"	"	"	"	"	"	"	"	"	<i>Satisfied Nov 17th 1927 (A.S.B.)</i>	41	90	
"	John G. et al			The Federal Land Bank of Columbia	Jun	8	"	2 P.M.	-	-	-	June	9	"	2872.40 acres 263 Dist. G.M.	D.S.D.	44	578-
"	Elliot L. et al			" " " " "	"	"	"	"	"	"	"	"	"	"	" " " " " "	D.S.D.	44	578-

Filing Docket and General Index to Realty Deeds and Mortgages—GRANTORS

19

Refer to SUB-INDEX in front portion of Book for Alphabetical Arrangement and Page Reference to Names in this Index

Cott Patented Index Systems.
Manufactured by Geo. D. Barnard Sta. Co., St. Louis, Mo

GRANTORS FAMILY NAMES	GIVEN NAMES ABCDEFGHIJ	GIVEN NAMES KLMNO	GIVEN NAMES PQRSTUWXYZ	GRANTEES	DATE OF FILING				DATE OF INSTRUMENT			DATE OF RECORD			LOCATION OF PROPERTY OR OTHER DESCRIPTION	KIND OF INSTMT	BOOK	PAGE
					MONTH	DAY	YEAR	HR. M.	MONTH	DAY	YEAR	MONTH	DAY	YEAR				
Chapman	Jos & Jt al			W. H. Lee	Oct	9	1930	2.00 p.m.	Oct	7	1928	Oct	14	1928	10 1/4 acres, Lot 28 B, 1931. (QSB)	BD	49	454
"	Pruthy			J. E. Chapman Sr.	June	23	1931	"	June	22	1931	June	24	1931	147 acres, Lots 158, 178, 179, 23rd Dist.	quit claim	50	211
"	Oscar J.			The Union Central Life Insurance Co.	July	30	1932	"	July	19	1932	Aug	3	1932	1305 acres, Juggs & McKim's Co.	Deed	50	341-2
"	C. G.			J. E. Chapman	Dec.	20	"	P.M.	Dec.	8	"	Dec.	21	"	210 3/4 acres, 23rd Dist. Rizer Place	W.D.	46	377
Chapman				Paul H. C. B. Chapman	Nov.	6	1908	2 p.m.	Oct.	31	1908	Nov.	7	1908		Deed	13	162
"	Elizabeth C.			W. I. Wall	Jan.	12	1909	2 p.m.	Jan.	6	1909	Jan.	13	1909		Deed	13	182-3
"	O. J.			W. L. Pennington	May	1	1909	2 p.m.	Mar.	1	1909	May	3	1909		"	13	236
"				P. H. Carleton G. Chapman	Aug.	7	1909	8 a.m.	Aug.	5	1909	Aug.	7	1909		"	17	19
"				Paul H. Carleton B. Chapman	Sept.	21	1909	8 a.m.	Sept.	15	1909	Sept.	21	1909		"	17	24
"	G. E.			Trustees Danville M. E. Church	Oct.	13	1909	2 p.m.	Sept.	24	1909	Oct.	14	1909		"	17	403
"				Paul H. G. E. Chapman	Dec.	6	1909	4 p.m.	Oct.	29	1909	Dec.	6	1909		"	13	284-5
"		O. J.		A. S. Bacon, & Sons	Sept.	18	1911	8 a.m.	Sept.	12	1911	Sept.	18	1911		"	18	536
"		O. J.		Sol. Horton	Dec.	21	1911	10 a.m.	Nov.	6	1911	Dec.	21	1911		"	17	177
"	G. E.			A. J. Knight	Apr.	6	1912	2 p.m.	Mar.	1	1912	Apr.	6	1912		"	23	1
"	C. B.			John G. Chapman	Jan.	29	1915	8 a.m.	Jan.	28	1915	Jan.	29	1915		"	23	280
"	Oscar J.			Union Central Insur Co					April	14	1913	Apr.	22	1922		W.D.	24	92

Filing Docket and General Index to Realty Deeds and Mortgages—GRANTORS

Refer to SUB-INDEX in front portion of Book for Alphabetical Arrangement and Page Reference to Names in this Index.

Cott Patented Index Systems.
Manufactured by Geo. D. Barnard Sta. Co., St. Louis, Mo.

GRANTORS FAMILY NAMES	GIVEN NAMES A B C D E F G H	GIVEN NAMES I J K L M N O	GIVEN NAMES P Q R S T U V W X Y Z	GRANTEES	DATE OF FILING				DATE OF INSTRUM'T			DATE OF RECORD			LOCATION OF PROPERTY OR OTHER DESCRIPTION	KIND OF INST'M'T	BOOK	PAGE			
					MONTH	DAY	YEAR	HR. M.	MONTH	DAY	YEAR	MONTH	DAY	YEAR							
Chapman	C. B.			Z. B. Williams,	Apr. 6	1917	2 pm		Mar. 15	1914		Apr. 6	1917		Deed	23	291				
"	C. B. & C. G.			Whitaker Lumber Co.	Jan. 15	1920	8 am		Jan. 9	1919		Jan. 15	1920		"	29	448-9				
"	C. B.			Macon Cooperage Co.	Feb. 27	1920	2 pm		Feb. 24	1920		Feb. 27	1920		"	29	462				
"	C. B.			Macon, Cooperage Co.	Feb. 27	1920	2 pm		Feb. 24	1920		Feb. 27	1920		"	29	462				
"	H. D. et al			State Highway Board of Mo.	"	26	1934	"	"	1934		"	24	1934	S. 623	Acres	Right of Way	W.D.	50	562	
"	H. D. et al			"	"	"	"	"	"	"		"	"	"	14.23	"	"	"	"	56	2
"	G. E.			C. B. Chapman	May 13	1920	P. M.		Nov. 12	1920		Nov. 13	1920		Deed	29	514				
"	C. B.			G. E. Chapman	Nov. 30	"	"	"	"	"		"	30	"	Real Estate.	Mortg	37	361-			
"	O. J. Per Shuff			Interstate Bond Company	Sept 28	1935	9 am		Sept 3	1935		Sept 30	1935		Deed	52	299-290				
"	O. J.			The Union Central Life Ins Co	Oct. 13	1936	4 am		July 1	1936		Oct 13	1936		Security	52	468-20				
"	C. G.			Baker Lumber Co	Jan 6	1938	9 am		Jan 3	1938		Jan 6	1938		Deed	59	385-6				
"	Jno L. et al.			C. S. Chapman	July 8	"	"	"	Jun 20	"		July 8	"		Deed	57	175				
"	Mary W. et al.			C. S. Chapman	"	"	"	"	"	"		"	"		"	"	"				
"	E. L. et al			C. S. Chapman	Aug 20	"	"	"	Aug 17	"		Aug 31	"		"	"	235-				
"	Mrs. C. L.			"	"	"	"	"	"	"		"	"		"	"	"				
"	C. L.			The Federal Land Bank of Columbia	Nov 9	"	9 AM		Sept 6	"		Nov 9	"		W.D.	"	264-				

Filing Docket and General Index to Realty Deeds and Mortgages—GRANTORS

Refer to SUB-INDEX in front portion of Book for Alphabetical Arrangement and Page Reference to Names in this Index

Cott's Patented Index Systems,
Manufactured by Geo. D. Barnard Sta. Co., St. Louis, Mo.

(19)

GRANTORS FAMILY NAMES	GIVEN NAMES ABCDEFGHIJ	GIVEN NAMES IJKLMNO	GIVEN NAMES PQRSTUVWXYZ	GRANTEES	DATE OF FILING				DATE OF INSTRUMENT			DATE OF RECORD			LOCATION OF PROPERTY OR OTHER DESCRIPTION	KIND OF INST'MT	BOOK	PAGE	
					MONTH	DAY	YEAR	HR. M.	MONTH	DAY	YEAR	MONTH	DAY	YEAR					
Chapman	C. H.			Mr Flow L. Chapman et al	Apr	15	1953	am	Mar	11	1948	Apr	15	1953	975.75 acres 353 Dist S. M.	MO	89	291	
"	"	"	"	John D. Chapman et al	"	"	"	"	"	"	"	"	"	"	"	"	"	"	
"	Mr Flow L.			Emory Ellington	"	15	"	"	Apr	11	1953	"	16	"	"	"	MO	89	291-2
"	O. T.			Edgar Patton &	Mar	18	"	10:30 am	Mar	10	"	Mar	18	"	1307 acres 26 1/2 1st land dist	MO	89	42-4	
"	S. T.			Forest Farms, Inc.	June	4	1954	am	May	5	1954	June	5	1954	191 acres 2nd land dist	MO	96	42-5	
"	George E. et al			Wilkinson county	Apr	28	1958	am	Mar	28	1958	Apr	29	1958	Right of Way	MO	99	187	
"	C. H.			George T. Gray	Mar	21	1959	am	Mar	16	1959	Mar	21	1959	Tract 2nd land dist	MO	99	432-3	
"	John D.			Frederick Baptist Church	Dec	16	1959	am	Nov	17	1959	Dec	16	1959	100 acres 2nd land dist	MO	101	110	
"	D. S.			Forest Farms, Inc.	Dec	28	1960	am	Dec	28	1960	Dec	25	1960	Various Properties in Frizzell & Wilkinson Counties	MO	101	510-11	
"	J. D.			L. E. Williams	June	11	1962	P.M.	June	11	1962	June	12	1962	Lots in 2 3rd Land District	MO	103	494-5	
"	D. S., Per Exe			Forest Farms, Inc.	Mar	6	1963	A.M.	Jan	31	1962	Mar	6	1963	1543.21 acres in Frizzell & Wilkinson Cos.	MO	105	272	
"	C. H.			D. E. Chapman	April	15	1969	am	April	12	1969	April	15	1969	310 3/4 acres 2nd land dist	MO	117	80	
"	John D.			Georgia Pacific Corp	Nov	9	1970	am	Oct	5	1970	Nov	9	1970	962 acres 2nd land dist	TL	121	136-7	
"	John D.			Carlton B. Chapman	Nov	2	1973	AM	Nov	1	1973	Nov	2	1973	Power of Attorney	PH	129	212	
"	John D. per Atty.			Georgia Timberland, Inc.	Dec	8	1975	am	Nov	10	1975	Dec	8	1975	938.5 acres - 353 District S.M.	TL	136	94-8	
"	John D. per Atty.			Georgia Pacific Corp.	Dec	30	1976	am	Dec	29	1976	Dec	30	1976	70 acres - 253 1st dist, S.M.	Lease	141	352	

Filing Docket and General Index to Realty Deeds and Mortgages — GRANTORS

REG. U. S. PAT. OFFICE *Cott* County Indexes Since 1888 An Identifying Trade Mark

☞ Open at Proper Tab according to First Letter or Letters of Name and refer to Buff Sub-Index sheet for page reference.

COTT FAMILY NAME INDEX No. 1-SPLIT © 1949
Made By The Cott Index Company, Columbus, Ohio
Mfg. Cott Patent Index Systems

(19)

GRANTORS FAMILY NAMES	GIVEN NAMES ABCDEFGH	GIVEN NAMES IJKLMNO	GIVEN NAMES PQRSTUVWXYZ	GRANTEES	DATE OF FILING				DATE OF INSTRUMENT			DATE OF RECORD			LOCATION OF PROPERTY OR OTHER DESCRIPTION	KIND OF INST.	BOOK	PAGE
					Month	Day	Year	Hr. M.	Month	Day	Year	Month	Day	Year				
Chapman	Lizzie Mae	etal		Willie Louis Blackster	Sept	23	1983	4 PM	Aug	5	1983	Aug	28	1983	LT #3 in Block 3; Town of Wesleyville <i>Wesleyville</i>	<i>Self</i> Deed	166	153
"	David	etal		" " "	"	"	"	"	"	"	"	"	"	"	" " " " " " "	"	"	"
"	Samuel	etal		" " "	"	"	"	"	"	"	"	"	"	"	" " " " " " "	"	"	"
"	Jerry	etal		" " "	"	"	"	"	"	"	"	"	"	"	" " " " " " "	"	"	"

This Index approved and adopted for use in the Counties of Georgia pursuant to the Act approved August 8, 1916, providing for uniform records throughout the State.

Filing Docket and General Index to Realty Deeds and Mortgages—GRANTORS

Refer to SUB-INDEX in front portion of Book for Alphabetical Arrangement and Page Reference to Names in this Index

Cott Patented Index Systems.
Manufactured by Geo. D. Barnard Sta. Co., St. Louis, Mo.

(21)

GRANTORS FAMILY NAMES	GIVEN NAMES ABCDEFGHIJ	GIVEN NAMES IJKLMNO	GIVEN NAMES PQRSTUVWXYZ	GRANTEES	DATE OF FILING				DATE OF INSTRUMENT			DATE OF RECORD			LOCATION OF PROPERTY OR OTHER DESCRIPTION	KIND OF INST'MT	BOOK	PAGE
					MONTH	DAY	YEAR	HR. M.	MONTH	DAY	YEAR	MONTH	DAY	YEAR				
Central of Ga. Ry. Co.				W. A. Deason	Apr	20	1920	2 Pm	Oct	27	1917	Apr	20	1920	Deed	29	467	
"	"	"	"	W. R. Helton	Mar	7	1918	8am	Feb.	26	1918	Mar	7	1918	Deed	29	300	
"	"	"	"	W. M. Deason	Aug	4	1917	8am	July	30	1917	Aug	18	1917	"	29	226-7	
"	"	"	"	Pinetree Paper Co.	Sept.	18	1920	8am	Sept	16	1920	Sept.	18	1920	"	37	325	
"	"	"	"	Pinetree Paper Co.	Dec	30	1920	8am	Dec	28	1920	Dec	30	1920	"	37	392-3	
"	"	"	"	Pinetree Paper Co.	Sept	18	1920	8am	Sept	16	1920	Sept	18	1920	"	37	325	
"	"	"	"	Pinetree Paper Co	Nov	5	1920	8 Pm	Nov.	1	1920	Nov	5	1920	"	29	509	
"	"	"	"	Wilkinson County					April	7	1911				Agreement of Right of way	13	524-5	
"	"	"	"	Centra-Villa Co.	May	19	1941	9 AM	May	19	1941	May	19	1941	In town of McIntyre	"	67	137
"	"	"	"	City of Gordon	Mar.	5	1968	8 Pm	Dec.	19	1961	Mar.	5	1968	Triangular shaped property in Gordon	Lease	114	193-4
"	"	"	"	"	"	"	"	"	"	"	"	"	"	"	Linear Easement across property in Gordon	Easement	114	194-5
"	"	"	"	"	"	"	"	"	Sept.	22	1961	"	"	"	Linear Easement across property in Gordon	"	114	196-7
"	"	"	"	City of Gordon	Feb	14	1990	3:10 pm	Jan	23	1990	Feb	15	1990	tract - 22200+201; 27 th RD	Q	143	265-326
"	"	"	"	Engelhard Kaslin Corp.	Aug	6	1990	am	Aug	2	1990	Aug	7	1990	tract - 22201; 27 th RD	WD	195	329

Filing Docket and General Index to Realty Deeds and Mortgages—GRANTORS

Refer to SUB-INDEX in front portion of Book for Alphabetical Arrangement and Page Reference to Names in this Index

Cott Patented Index Systems. Owned and manufactured by Walker, Evans & Cogswell Co., Charleston, S. C.

This Index approved and adopted for use in the Counties of Georgia pursuant to the Act approved August 8, 1916, providing for uniform records throughout the State.

and furnish these Sheets and Binders in North Carolina, South Carolina, Georgia, Florida and Alabama

GRANTORS FAMILY NAMES	GIVEN NAMES A B C D E F G H	GIVEN NAMES I J K L M N O	GIVEN NAMES P Q R S T U V W X Y Z	GRANTEES	DATE OF FILING				DATE OF INST'MT			DATE OF RECORD			LOCATION OF PROPERTY OR OTHER DESCRIPTION	Kind of Inst'mt	Book	Page
					Month	Day	Year	Hour	M	Month	Day	Year	Month	Day				
Central of Georgia	Railway Co.			Terry Brookins	Sept	19	1921	p.m.	2	-	-	-	Sept	20	1921	Right of way near Mile post S-171	Lease 39	20
"	"	"	"	F.B. Chambers	"	29	"	a.m.	8	-	-	-	"	29	"	Right of way near Mile Post S-155	Lease 39	22-
"	"	"	"	Mrs. A.S. Boone	Oct	25	"	p.m.	2	-	-	-	Nov	2	"	" " " " " " " 154	Lease 39	28-
"	"	"	"	Kaolin Mining Co.	Nov	1	"	a.m.	8	Oct	27	1921	"	9	"	" " " " " " " 164	Lease 39	31-
"	"	"	"	A.C. Loyd	"	5	"	"	-	-	-	"	11	"	" " " " " " " 165	Lease 39	33	
"	"	"	"	Horace Branan	"	15	"	p.m.	2	-	-	-	"	16	"	" " " " " " " 174	Lease 39	35-
"	"	"	"	J.N. Hoge	Jan	4	1922	a.m.	8	-	-	-	Jan	11	1922	" " " " " " " 164	Lease 39	53
"	"	"	"	H.A. Cliett	"	14	"	"	-	-	-	"	17	"	" " " " " " " 168	Lease 34	100-	
"	"	"	"	V.P. Jackosn	"	13	"	p.m.	2	Dec	23	"	"	18	"	" " " " " " " 173	Lease 34	102-
"	"	"	"	Frank Mercer	Feb	"	"	a.m.	8	Feb	4	1922	Feb	13	"	" " " " " " " 152	Lease 38	76-
"	"	"	"	Pynetree Paper Co.	"	20	"	"	-	"	18	"	"	20	"	" " " " " " " 169	Lease 39	70-
"	"	"	"	Jack Miller	"	18	"	p.m.	2	-	-	-	"	22	"	" " " " " " " 154	Lease 39	71-
"	"	"	"	Jane Rivers	Mch	6	"	a.m.	8	-	-	-	Mch	7	"	" " " " " " " 154	Lease 39	82-3
"	"	"	"	J.T. Lord Jr.	"	11	"	p.m.	2	Mch	4	1922	"	11	"	Spur Track Mile Post 155	Lease 39	89-
"	"	"	"	Momand & Simpson	"	14	"	a.m.	8	"	13	"	"	14	"	Right of way Mile Post S-161	Lease 39	92-
"	"	"	"	Elmer Ryles	"	25	"	p.m.	2	"	20	"	Apr	1	"	" " " " " " " 173	Lease 39	135-

This Index approved and adopted for use in the Counties of Georgia pursuant to the Act approved August 8, 1916, providing for uniform records throughout the State.

Filing Docket and General Index to Realty Deeds and Mortgages—GRANTORS

Cott Patented Index Systems. Owned and manufactured by Walker, Evans & Cogswell Co., Charleston, S. C.

Refer to SUB-INDEX in front portion of Book for Alphabetical Arrangement and Page Reference to Names in this Index

GRANTORS FAMILY NAMES	GIVEN NAMES A B C D E F G H	GIVEN NAMES I J K L M N O	GIVEN NAMES P Q R S T U V W X Y Z	GRANTEES	DATE OF FILING				DATE OF INST'MT			DATE OF RECORD			LOCATION OF PROPERTY OR OTHER DESCRIPTION	Kind of Inst'mt	Book	Page		
					Month	Day	Year	Hour	Month	Day	Year	Month	Day	Year						
								8												
	Central of Georgia Railway			Company	Mrs E.W.Clay	Apr	10	1922	a.m.	--	--	---	Apr	19	1922	Right of Way near Mile Post S-154	Lease	39	107	
"	"	"	"	"	Woomsboro Clay Co.	"	16	"	p.m.	---	---	---	"	24	"	" " " " " " S-154	Lease	39	111-12	
"	"	"	"	"	Edgar Bros. Company	May	10	"	"	---	---	---	May	11	"	" " " " " " "	Lease	34	163-	
"	"	"	"	"	I.B.Stinson	"	"	"	"	Apr	22	1922	"	"	"	" " " " " " S-169	Lease	39	116-	
"	"	"	"	"	J.E.Gibbs	"	"	"	"	May	9	"	"	"	"	" " " " " " S-166	Lease	34	166-	
"	"	"	"	"	Parker & Carswell	"	26	"	"	---	---	---	"	29	"	" " " " " " S-161	Lease	34	171-	
"	"	"	"	"	Milton A. Edgar	"	27	"	"	May	5	1922	"	"	"	" " " & Material Mile Post S-163	Lease	39	120-	
"	"	"	"	"	H.W.Robertson	Aug	5	"	"	---	---	---	Aug	7	1922	Right of Way near Mile Post S-171	Lease	39	158-	
"	"	"	"	"	Milton A. Edgar Company	"	22	"	"	Aug	18	"	"	23	"	Privileges Etc at 163 Mile Post	Lease	34	225	
"	"	"	"	"	Henry A. Walden et al	"	30	"	a.m.	-	-	-	Sep	1	"	Right of way Mile Post S-161	Lease	39	165-	
"	"	"	"	"	W.A. Carter	Sept	25	"	"	-	-	-	"	26	"	Right of way Mile Post 161	Lease	39	171	
"	"	"	"	"	Cleveland Oconee Lumber Co.	Feb	22	1923	p.m.	2	Feb	12	1923	Feb	24	1923	Side track at Wriley	Lease Agreement	39	268-
"	"	"	"	"	H.D. Chapman Co.	Mch	1	"	a.m.	8	-	-	-	Mch	2	"	Space at Mile Post S-161	Lease	39	272-
"	"	"	"	"	H.D. Chapman Co.	"	31	"	p.m.	2	Mch	29	192	Apr	9	"	Right of way space McIntyre	Lease	39	282
"	"	"	"	"	Plat of Land	"	"	"	"	-	-	-	"	"	"	Plat space at McIntyre	Plat	39	282	
"	"	"	"	"	Fowler Lumber & Plywood Co.	May	9	"	"	Feb	28	1923	May	10	"	14 miles steel rail etc.	Lease	38	427-	

Filing Docket and General Index to Realty Deeds and Mortgages—GRANTORS

21

FORM 59 MANUFACTURED BY FOOTY & SAVERS CO., ATLANTA

GRANTORS FAMILY NAMES	GIVEN NAMES A B C D E F G H	GIVEN NAMES I J K L M N O	GIVEN NAMES P Q R S T U V W X Y Z	GRANTEES	DATE OF FILING				DATE OF INSTRUM'T				DATE OF RECORD				LOCATION OF PROPERTY OR OTHER DESCRIPTION	KIND OF INST'MT	BOOK	PAGE
					MONTH	DAY	YEAR	HR. M.	MONTH	DAY	YEAR	MONTH	DAY	YEAR						
Central of Georgia Railway Co.				Fowler Lumber & Plywood Co.	May	15	1923	p.m.	May	11	1923	May	17	1923	Spur Track at Toombsboro	Lease	38	430		
"	"	"	"	Plat of Land	"	"	"	"	---	-	--	"	"	"	Plat Spur Trach, Toombsboro	Plat	38	430-		
"	"	"	"	W.B. Richardson	July	28	"	a.m.	---	--	--	July	28	"	Seed House Lot, Ivey, Ga. S-174	T.A.W.	39	307		
"	"	"	"	Plat of Land	"	"	"	"	-	-	-	"	"	"	Seed house Ivey Ga. to W.B. Richard- son	Plat	39	308		
"	"	"	"	I.L. Walton	Aug	13	"	"	-	-	-	Aug	13	"	Space at Mile Post S-155	T.W.	39	310-		
"	"	"	"	Plat of Land	"	"	"	"	-	-	-	"	"	"	Space at Mile Post S-155	plat	39	310		
"	"	"	"	Pynetree Paper Co.	Sept	15	"	"	Jan	23	1923	Sept	15	"	Steel rail & fastening	Agreement	38	509-		
"	"	"	"	Edgar Brothers Company	Oct	26	"	"	Oct	27	"	Nov	2	"	Coal Trestle at McIntyre Ga.	Agreement	39	323		
"	"	"	"	Plat of Land	"	"	"	"	"	28	1916	"	"	"	Coal Trestle at McIntyre Ga.	Plat	39	323		
"	"	"	"	Stevens Brothers & Co.	Mch	19	1924	p.m.	Mch	17	1924	Mch	20	1924	Spur Track, 375 feet, Mile Post #156	Agree	39	371-		
"	"	"	"	Plat of Land	"	"	"	"	--	-	--	"	"	"	Spur Track	Plat	39	371-		
"	"	"	"	G.E. Price	June	4	"	a.m.	"	12	1924	June	4	"	Lot #4, Block "G", McIntyre, Ga.	Release	39	425		
"	"	"	"	Stevens Brothers & Co.	"	23	"	p.m.	---	--	--	"	24	"	Nadine Tram Road	Lease	39	432-		
"	"	"	"	Plat of Land	"	"	"	"	-	-	-	"	"	"	Spur Track	Plat	39	432-		
"	"	"	"	M.J. West	July	5	"	"	July	1	1924	July	7	"	20ftby 20 ft, Ice House, Gordon, Ga.	T.A.W.	39	438-		
"	"	"	"	Plat of Land	"	"	"	"	-	-	-	"	"	"	Ice House Gordon, Ga.	Plat	39	438-		

Filing Docket and General Index to Realty Deeds and Mortgages—GRANTORS

21

FORM 68 MANUFACTURED BY FOSTER & BAYLES CO., ATLANTA

GRANTORS FAMILY NAMES	GIVEN NAMES A B C D E F G H	GIVEN NAMES I J K L M N O	GIVEN NAMES P Q R S T U V W X Y Z	GRANTEES	DATE OF FILING				DATE OF INSTRUM'T			DATE OF RECORD			LOCATION OF PROPERTY OR OTHER DESCRIPTION	KIND OF INST'NT	BOOK	PAGE	
					MONTH	DAY	YEAR	HR. M.	MONTH	DAY	YEAR	MONTH	DAY	YEAR					
Central of Ga. Railway Co				Gragg Lumber Company	July	25	1924	a.m.	8	July	29	1924	Aug	7	1924	Spur Track at Toombsboro, Ga.	T.A.W.	39	451
"	"	"	"	Plat of Land	"	"	"	"	"	"	"	"	"	"	"	"	Plat	39	451
"	"	"	"	Lige Moses	Aug	9th	"	"	"	"	17	"	"	12	"	Space at Beech Hill, Ga.	T.A.W.	39	452-
"	"	"	"	Plat of Land	"	"	"	"	"	-	-	-	"	"	"	"	Plat	39	452
"	"	"	"	G.E. Price	Sept	27	"	"	"	Sept	9	1924	Sept	30	"	Lot #1. in Block "O", McIntyre, Ga.	W.D.	39	462
"	"	"	"	Edgar Brothers Co.	Oct	2	"	p.m.	2	"	30	"	Oct	4	"	Side track at Dedrich, Ga.	T.A.W.	39	463-
"	"	"	"	Plat of land	"	"	"	"	"	"	"	"	"	"	"	"	Plat	39	463-
"	"	"	"	Georgia White Brick Co.	Jan	29	1925	"	"	Jan	2	1925	Jan	26	1925	Side track at Gordon	T.A.W.	39	505
"	"	"	"	Plat of Land	-	-	-	"	"	-	-	-	"	"	"	"	Plat	39	505
"	"	"	"	Edgar Brothers Co.	"	31	"	"	"	Dec	27	1924	Feb	2	"	<i>Satisfied Feb 11th 1928 - (as is)</i> Track Steel	T.A.W.	39	508-
"	"	"	"	L.J. Fountain	Mch	2	"	a.m.	8	-	-	-	Mch	4	"	Roads Mile Post S-166	T.A.W.	39	516
"	"	"	"	Plat of Land	"	"	"	"	"	-	-	-	"	"	"	"	Plat	39	516
"	"	"	"	Georgia Calton Oil Co.	"	10	"	"	"	Jan	19	1925	"	10	"	Seed House Lewiston & Toombsboro	T.A.W.	44	160-
"	"	"	"	Plat of Land	"	"	"	"	"	-	-	-	"	"	"	Seed House Toombsboro	Plat	44	160
"	"	"	"	Plat of Land	"	"	"	"	"	-	-	-	"	"	"	Seed House/ Lewiston Lewiston	Plat	44	160
"	"	"	"	Cleveland Oconee Lumber Co. et al	"	16	"	"	"	Mch	2	1925	Mch	19	"	Spur Track Mile Post S-166	T.A.W.	39	526-

Filing Docket and General Index to Realty Deeds and Mortgages—GRANTORS

Refer to SUB-INDEX in front portion of Book for Alphabetical Arrangement and Page Reference to Names in this Index

Cott Patented Index Systems.
Manufactured by Geo. D. Barnard Sta. Co., St. Louis, Mo.

21

GRANTORS FAMILY NAMES	GIVEN NAMES ABCDEFGHIJ	GIVEN NAMES KLMNO	GIVEN NAMES PQRSTUVWXYZ	GRANTEES	DATE OF FILING				DATE OF INSTRUMENT			DATE OF RECORD			LOCATION OF PROPERTY OR OTHER DESCRIPTION	KIND OF INST'MT	BOOK	PAGE
					MONTH	DAY	YEAR	HR. M.	MONTH	DAY	YEAR	MONTH	DAY	YEAR				
Central of Georgia	Railway Company			Plat of Land	Mch	16	1925	A.M. 8	-	-	-	Mch	19	1925	Spur track at Mile Post S-166	Plat	39	526-
"	"	"	"	J.T. Lord Jr.	Apr	24	"	"	-	-	-	Apr	29	1925	Blow pipes under road Toombsboro Ga.	T.A.W.	39	538
"	"	"	"	Plat of Land	"	"	"	"	-	-	-	"	"	"	" " " " " "	Plat	39	538
"	"	"	"	Mrs. W.R. Helton	May	7	"	"	Apr	25	1925	May	7	"	Lot #2 Block "O" McIntyre Ga.	Q.C.	39	540
"	"	"	"	Plat of Land	"	"	"	"	Jul	-	1906	"	"	"	" " " " " "	Plat	39	540
"	"	"	"	W.R. Helton	"	14	"	"	May	8	1925	"	16	"	88 acres, at McIntyre Ga.	Release	39	544-
"	"	"	"	Plat of Land	"	"	"	"	Jul	-	1906	"	"	"	" " " " " "	Plat	39	544-
"	"	"	"	Board of Commissioners	Jul	7	"	"	-	-	-	Jul	8	"	Storage tanks at Gordon	T.A.W.	39	565-
"	"	"	"	R.E. Evans Comm. et al	"	"	"	"	-	-	-	"	"	"	" " " " "	T.A.W.	39	565-
"	"	"	"	Plat of Land	"	"	"	"	-	-	-	"	"	"	" " " " "	Plat	39	565-
"	"	"	"	Fowler Lumber & Plywood Company	"	10	"	P.M. 2	May	6	1925	"	13	"	11,550 feet rail Toombsboro Ga.	Lease	39	567
"	"	"	"	G.E. Price	Aug	11	"	A.M. 8	Jul	20	"	Aug	12	"	Lot # 3, Block "O" McIntyre Ga,	W.D.	39	578
"	"	"	"	Plat of Land	"	"	"	"	-	-	-	"	"	"	" " " " " "	Plat	39	578
"	"	"	"	L.J. Fountain	"	29	"	P.M. 2	Aug	29	1925	"	31	"	Right of Way Mile Post S-167	Agree	39	583
"	"	"	"	Plat of Land	"	"	"	"	-	-	-	"	"	"	" " " " " "	Plat	39	583
"	"	"	"	Lige Moses	Sep	7	"	A.M. 8	Aug	29	1925	Oct	2	"	" " " " " S-151	T.A.W.	44	308

Filing Docket and General Index to Realty Deeds and Mortgages—GRANTORS

Refer to SUB-INDEX in front portion of Book for Alphabetical Arrangement and Page Reference to Names in this Index

Cott Patented Index Systems.
Manufactured by Geo. D. Barnard Sta. Co., St. Louis, Mo

21

GRANTORS FAMILY NAMES	GIVEN NAMES ABCDEFGHIJ	GIVEN NAMES KLMNO	GIVEN NAMES PQRSTUVWXYZ	GRANTEES	DATE OF FILING				DATE OF INSTRUMENT			DATE OF RECORD			LOCATION OF PROPERTY OR OTHER DESCRIPTION	KIND OF INST'MT	BOOK	PAGE	
					MONTH	DAY	YEAR	HR. M.	MONTH	DAY	YEAR	MONTH	DAY	YEAR					
					Central of Georgia Railway Company	Sept.	7	1925	8 A.M.	-	-	-	Oct	2	1925	Crossing Mile Post S-151	Plat	44	308
"	"	"	"	"	Lane & Wagner	Oct	13	"	2 P.M.	-	-	-	"	14	"	Way at Mile Post S-161	T.A.W.	39	592-
"	"	"	"	"	Plat of Land	"	"	"	"	-	-	-	"	"	"	" " " " " "	Plat	39	592-
"	"	"	"	"	Edgar Brothers Company	Nov	5	"	"	Nov	3	1925	Nov	9	"	" " Dederich Ga.	T.A.W.	41	8-9
"	"	"	"	"	Plat of Land	"	"	"	"	-	-	-	"	"	"	" " " "	Plat	41	8-9
"	"	"	"	"	Central Georgia Transmission Co.	"	19	"	8 A.M.	Nov.	18	1925	"	19	"	" " Mile Post S-169	T.A.W.	41	12
"	"	"	"	"	Plat of Land	"	"	"	"	-	-	-	"	"	"	" " " " " "	Plat	41	12
"	"	"	"	"	Edgar Brothers Company	Dec	7	"	"	Dec	5	1925	Dec	7	"	" " " " S-164	T.A.W.	41	15-16
"	"	"	"	"	Plat of Land	"	"	"	"	-	-	-	"	"	"	" " " " S-164	Plat	41	15-16
"	"	"	"	"	Central Georgia Transmission Co.	Mch	12	1926	2 P.M.	Feb	25	1926	Mch	13	1926	" " " " S-169	Agreement	41	66-7
"	"	"	"	"	Plat of Land	"	"	"	"	-	-	-	"	"	"	" " " " S-169	Plat	41	66-7
"	"	"	"	"	L.A. Wood	"	19	"	8 A.M.	-	-	-	"	20	"	" " " " S-173	T.A.W.	41	68-9
"	"	"	"	"	Plat of Land	"	"	"	"	-	-	-	"	"	"	" " " " S-173	Plat	41	68-9
"	"	"	"	"	Fowler Lumber & Plywood Company	Jun	2	"	2 P.M.	Mch	30	1926	Jun	3	"	4000 ft. 56-lb. Relay Rail Angle B ^{ars}	Lease	41	111-2
"	"	"	"	"	Case Fowler Lumber Company	"	26	"	8 A.M.	Jun	25	"	"	29	"	Right of Way Mile Post S-102	T.A.W.	41	131
"	"	"	"	"	Plat of Land	"	"	"	"	-	-	-	"	"	"	" " " " " " "	Plat	41	131

Filing Docket and General Index to Realty Deeds and Mortgages—GRANTORS

Refer to SUB-INDEX in front portion of Book for Alphabetical Arrangement and Page Reference to Names in this Index

Cott Patented Index Systems.
Manufactured by Geo. D. Barnard Sta. Co., St. Louis, Mo.

GRANTORS FAMILY NAMES	GIVEN NAMES ABCDEFGH	GIVEN NAMES IJKLMNO	GIVEN NAMES PQRSTUVWXYZ	GRANTEES	DATE OF FILING				DATE OF INSTRUMENT			DATE OF RECORD			LOCATION OF PROPERTY OR OTHER DESCRIPTION	KIND OF INST'MT	BOOK	PAGE
					MONTH	DAY	YEAR	HR. M.	MONTH	DAY	YEAR	MONTH	DAY	YEAR				
Central of Ga. Ry. Co.				Case-Fowler Lbr Co.	July	2	1926	8 a.m.	-	-	1926	July	3	1926	Roadway near Mile Post A-153	Law.	41	139-40
"	"	"	"	Plat of Land	"	"	"	"	-	-	"	"	"	"	"	Plat	41	139-40
"	"	"	"	Ed Mercer	"	3	"	2 P.M.	-	-	1926	"	7	"	"	"	41	144
"	"	"	"	Plat of Land	"	"	"	"	-	-	"	"	"	"	"	Plat	41	144
"	"	"	"	Lorlace Eubanks Lbr Co	Aug	10	"	"	-	-	"	Aug	12	"	Space	"	41	159
"	"	"	"	Plat of Land	"	"	"	"	-	-	"	"	"	"	"	Plat	41	159
"	"	"	"	Lorlace Eubanks Lbr Co	"	"	"	"	-	-	1926	"	12	"	Spr Track near Tomclow	"	41	158-9
"	"	"	"	Plat of Land	"	"	"	"	-	-	"	"	"	"	"	Plat	41	158-9
"	"	"	"	Dublin Merc Co.	"	19	"	8 a.m.	-	-	"	"	19	"	Space at Mile Post A-154	"	41	164-5
"	"	"	"	Plat of Land	"	"	"	"	-	-	"	"	"	"	"	Plat	41	164-5
"	"	"	"	E. E. Miller	Sept	23	"	"	-	-	1926	Sept	24	"	Space on spr track at Garden	"	41	169-70
"	"	"	"	Plat of Land	"	"	"	"	-	-	"	"	"	"	"	Plat	41	169-70
"	"	"	"	Lorlace Eubanks Lbr Co	Oct	28	"	"	-	-	"	Oct	29	"	" at M.R. A-155	"	41	177
"	"	"	"	Plat of Land	"	"	"	"	-	-	"	"	"	"	"	Plat	41	177
"	"	"	"	Cleveland Oconee Lbr Co.	Nov	17	"	"	Nov	15	1926	Nov	17	"	East side spr track Garden &	"	41	182-3
"	"	"	"	Plat of Land	"	"	"	"	-	-	"	"	"	"	"	Plat	41	182-3

Filing Docket and General Index to Realty Deeds and Mortgages—GRANTORS

21

Refer to SUB-INDEX in front portion of Book for Alphabetical Arrangement and Page Reference to Names in this Index

Cott Patented Index Systems.
Manufactured by Geo. D. Barnard Sta. Co., St. Louis, Mo

GRANTORS FAMILY NAMES	GIVEN NAMES ABCDEFGHIH	GIVEN NAMES IJKLMNO	GIVEN NAMES PQRSTUVWXYZ	GRANTEES	DATE OF FILING				DATE OF INSTRUMENT			DATE OF RECORD			LOCATION OF PROPERTY OR OTHER DESCRIPTION	KIND OF INST'MT	BOOK	PAGE
					MONTH	DAY	YEAR	HR. M.	MONTH	DAY	YEAR	MONTH	DAY	YEAR				
Central of Ga Railway Co				Central Ga. Transmission Co.	Nov	19	1926	8 ³⁰ a.m.	Nov	18	1924	Nov	22	1924	crossing at Mile Post A-169	Pat. W.	41	188-9
"	"	"	"	Plot of Land	"	"	"	"	"	"	"	"	"	"	"	"	"	"
"	"	"	"	Chickland-Beacon Lbr Co	Feb	5	1927	"	Feb	5	1927	Feb	5	1927	" " " " 150	Pat. W.	41	238-9
"	"	"	"	Plot of Land	"	"	"	"	not given	"	"	"	"	"	" " " " 150	Plot	41	238-9
"	"	"	"	R. H. Cannon	Mar	24	"	8 ³⁰ a.m.	not given 1927	Mar	24	"	"	"	" " " " 154	Pat. W.	41	278
"	"	"	"	Plot of Land	"	"	"	"	"	"	"	"	"	"	" " " " 156	Pat. W.	41	278
"	"	"	"	Edgar Brothers Company	Apr	5	"	8 ³⁰ a.m.	Apr	4	"	Apr	14	"	Turnout track " " S-163	Pat. W.	41	296-7
"	"	"	"	"	"	"	"	"	not given	"	"	"	"	"	" " " " 163	Plot	41	296-7
"	"	"	"	J. M. Hall Lbr Co	"	13	"	"	not given	"	"	"	18	"	Space at " " " 161	Pat. W.	41	298
"	"	"	"	"	"	"	"	"	"	"	"	"	"	"	" " " " 161	Plot	41	298
"	"	"	"	"	"	"	"	"	Apr - 1927	"	"	"	"	"	Side track in M. & T. type	Pat. W.	41	298-9
"	"	"	"	"	"	"	"	"	not given	"	"	"	"	"	" " " " " "	Plot	41	298-9
"	"	"	"	H. P. Jackson	May	12	"	"	not given	May	13	"	"	"	Space by Ga. Mile Post A-174	Pat. W.	41	309
"	"	"	"	"	"	"	"	"	"	"	"	"	"	"	" " " " " "	Plot	41	309
"	"	"	"	Edgar Brothers Company	June	21	"	8 ³⁰ a.m.	June	14	1927	June	22	"	Water main track M. & T. type	Pat. W.	41	318
"	"	"	"	"	"	"	"	"	not given	"	"	"	"	"	" " " " " "	Plot	41	318
"	"	"	"	"	"	"	"	"	June 14 1927	"	"	"	"	"	Light wire Mile Post S-143	Pat. W.	41	318-19

Filing Docket and General Index to Realty Deeds and Mortgages—GRANTORS

Refer to SUB-INDEX in front portion of Book for Alphabetical Arrangement and Page Reference to Names in this Index

Cott Patented Index Systems.
Manufactured by Geo. D. Barnard Sta. Co., St. Louis, Mo.

GRANTORS FAMILY NAMES	GIVEN NAMES ABCDEFGHIH	GIVEN NAMES IJKLMNO	GIVEN NAMES PQRSTUVWXYZ	GRANTEES	DATE OF FILING				DATE OF INSTRUMENT			DATE OF RECORD			LOCATION OF PROPERTY OR OTHER DESCRIPTION	KIND OF INST'MT	BOOK	PAGE
					MONTH	DAY	YEAR	HR. M.	MONTH	DAY	YEAR	MONTH	DAY	YEAR				
Central of Ga. Railway Co.				Edgar Brothers Comfy	June	21	1927	8 a.m.	June	14	1927	June	22	1927	Light wire & mile part - S-163	Plat	41	318-19
"	"	"	"	"	July	9	"	"	"	27	"	July	9	"	" " " " " " S-163	P.O.W.	41	327-8
"	"	"	"	"	"	"	"	"	not given	"	"	"	"	"	" " " " " " S-163	Plat	41	327-8
"	"	"	"	Charles Anne Lh Co.	Aug	4	"	"	not given	Aug	4	"	"	"	Space at mile part S-154	P.O.W.	41	332-3
"	"	"	"	"	"	"	"	"	"	"	"	"	"	"	" " " " " " "	Plat	41	332-3
"	"	"	"	J. F. Lee	Aug	9	"	"	June	2	1927	"	10	"	Lot #3, Block "H" W. Intype Co.	W.D.	41	334
"	"	"	"	"	"	"	"	"	corrected July	-	1906	"	"	"	" " " " " " "	Plat	1	1
"	"	"	"	W. J. Dixon	Jan	21	1928	2 p.m.	Jan	4	1928	Jan	24	1928	Space at Dixon's Farm	P.O.W.	41	356
"	"	"	"	W. J. Dixon	"	"	"	"	not given	"	"	"	"	"	" " " " " " "	Plat	1	6
"	"	"	"	W. R. Helton	Feb	6	1928	2 p.m.	Jan	9	1928	Feb	8	1928	2 Lots of land nos. 4 & 6 in Block "C" ^{multiple}	Farm	41	401-2
"	"	"	"	W. R. Helton	"	"	"	"	not given	"	"	"	"	"	" " " " " " "	Plat	#1	7.
"	"	"	"	Lini B. Mason Jr.	Apr	11	"	"	Apr	11	1928	Apr	20	"	Space at Promelow Co.	P.O.W.	41	434-5
"	"	"	"	"	"	"	"	"	not given	"	"	"	"	"	" " " " " " "	Plat	1.	11
"	"	"	"	Massee Lethon Lh Co	May	3	"	8 a.m.	"	"	"	May	3	"	" " " " " " "	P.O.W.	41	437-8
"	"	"	"	"	"	"	"	"	"	"	"	"	"	"	" " " " " " "	Plat	1.	12.
"	"	"	"	Mrs Bessie W. Boyer	July	10	"	2 p.m.	Oct	7	1927	July	10	"	Lot #1, Block "H" W. Intype	W.D.	41	449.
"	"	"	"	"	"	"	"	"	-	-	-	"	"	"	" " " " " " "	Plat	1	16

Filing Docket and General Index to Realty Deeds and Mortgages—GRANTORS

Refer to SUB-INDEX in front portion of Book for Alphabetical Arrangement and Page Reference to Names in this Index

Cott Patented Index Systems.
Manufactured by Geo. D. Barnard Sta. Co., St. Louis, Mo

21

GRANTORS FAMILY NAMES	GIVEN NAMES ABCDEFGHIJ	GIVEN NAMES IJKLMNO	GIVEN NAMES PQRSTUVWXYZ	GRANTEES	DATE OF FILING				DATE OF INSTRUMENT			DATE OF RECORD			LOCATION OF PROPERTY OR OTHER DESCRIPTION	KIND OF INST'MT	BOOK	PAGE
					MONTH	DAY	YEAR	HR. M.	MONTH	DAY	YEAR	MONTH	DAY	YEAR				
Central of Ga. Ry Co.				P. W. Martin	Apr	8	1929	2 P.M.	Jan	23	1929	Apr	14	1929	right of way	P.A.W.	41	530
"	"	"	"	L. J. Fountain	"	13	"	"	not given	"	"	"	18	"	Space at Cooper	P.A.W.	41	534
"	"	"	"	L. J. Fountain	June	8	"	8 A.M.	not given	June	8	"	"	"	Space at Mile Post S-164	P.A.W.	41	532
"	"	"	"	The Cleveland-Corner Lbr Co.	"	6	"	"	not given	"	"	"	7	"	Space near Mile Post S-164	P.A.W.	41	537-2
"	"	"	"	A. D. Ware	Aug	13	"	2 P.M.	not given	Aug	14	"	"	"	Space at Fountains for flowers	P.A.W.	49	165-6
"	"	"	"	Standard Oil Company	"	29	"	"	Aug	22	1929	"	31	"	Space at Garden Sta.	P.A.W.	49	169-70
"	"	"	"	Nashville Industrial Corporation	Nov	18	"	8 A.M.	not given	Nov	22	"	"	"	Space at Garden Sta.	P.A.W.	50	17-18
"	"	"	"	"	"	"	"	"	not given	"	"	"	21	"	Water Main at Garden	P.A.W.	50	15-16
"	"	"	"	"	"	"	"	"	not given	"	"	"	22	"	Overhead Power Lines at Garden	P.A.W.	50	16-17
"	"	"	"	One W. W. Walden	Feb	24	1930	"	Oct	7	1929	Feb	28	1930	Lake 3 & 5 in Block "A" No. 1 type	W.D.	50	46
"	"	"	"	John M. Walker	June	18	"	2 P.M.	June	18	1930	June	18	"	Water Main Mile Post S-144	P.A.W.	50	92
"	"	"	"	Southern Natural Gas Corp	Oct	10	"	"	Oct	7	"	Oct	13	"	Pipe Line Mile Post S-171	P.A.W.	49	457-2
"	"	"	"	"	"	"	"	"	"	"	"	"	"	"	Pipe Line Mile Post S-161	P.A.W.	49	452
"	"	"	"	Nashville Walker Mining Co.	Nov	14	"	"	Sept	29	"	Nov	14	"	Apr track Mile Post S-171	P.A.W.	50	134-5
"	"	"	"	R. P. Anderson	Feb	3	1931	"	not given	Feb	12	1931	"	"	Space near Mile Post S-170	P.A.W.	43	424-3
"	"	"	"	J. T. Lord Jr.	Mar	13	"	"	not given	1930	Mar	13	"	"	Space " " " S-155	P.A.W.	50	185

This Index approved and adopted for use in the Counties of Georgia pursuant to the Act approved August 8, 1916, providing for uniform records throughout the State.

Filing Docket and General Index to Realty Deeds and Mortgages—GRANTORS

Refer to SUB-INDEX in front portion of Book for Alphabetical Arrangement and Page Reference to Names in this Index

Cott Patented Index Systems.
Manufactured by Geo. D. Bernard Sta. Co., St. Louis, Mo.

GRANTORS FAMILY NAMES	GIVEN NAMES ABCDEFGHIJ	GIVEN NAMES JKLMNO	GIVEN NAMES PQRSTUVWXYZ	GRANTEES	DATE OF FILING				DATE OF INSTRUMENT			DATE OF RECORD			LOCATION OF PROPERTY OR OTHER DESCRIPTION	KIND OF INST'MT	BOOK	PAGE
					MONTH	DAY	YEAR	HR. M.	MONTH	DAY	YEAR	MONTH	DAY	YEAR				
Central of Ga. Ry. Co.				Georgia Natural Gas Corp	June	15	1931	8 am	June	5	1931	June	17	1931	Mile Post S-163	Execut	50	210
"	"	"	"	Natfield + Owen	Nov	6	"	"	Nov	7	"	"	"	Space near mile Post S-174	P.A.W.	49	690-1	
"	"	"	"	L. J. Fontaine	"	20	"	8 am	Nov	19	1931	"	21	"	Space near mile Post S-165	P.A.W.	49	692-3
"	"	"	"	J. T. Lound Jr.	Mar	20	1934	9 am	Nov	4	1933	Mar	20	1934	Lease 25.7 43 G. T. Dorman for lease	Lease	53	283-9
"	"	"	"	Edgar Brothers Company	May	1st	"	2 PM	Apr	19	1934	May	2	1934	Permit for Dam. <small>Plot recorded in Plat Book No. 1-139</small>	Lease	50	632
"	"	"	"	Mrs. Beccie W. Boyer	Dec	20	1935	9 am	Apr	25	1930	Dec	20	1935	Lot No 2 Block N. M. Lutze	W.D.	52	343-9
"	"	"	"	State Highway Bond	June	25	1937	10 am	June	25	1937	June	24	1937	0.182 acre land right of way	Exec	52	593-7
"	"	"	"	Edgar Brothers Company	May	31	1939	4:45 PM	April	5	1939	June	1st	1939	agreement covering line of wire	Exec	57	340-1
"	"	"	"	Atlanta Gas Light Co	"	17	1940	PM	May	14	1940	May	17	1940	agreement for pipe line (second)	"	57	531-2
"	"	"	"	Mrs. Mary E. Patterson	Oct	3	1940	9 am	Dec	31	1940	Oct	3	"	Lot #4 Block N. in M. Lutze	W.D.	57	605-6
"	"	"	"	Edgar Bros. Co.	"	25	"	2 PM	July	30	"	Oct	26	"	agreement for pipe line	Exec	57	615-
"	"	"	"	P. W. Martin Gordon	Nov	27	"	"	May	20	1940	Nov	28	"	agreement of angle beam and track	agreement	67	6-7
"	"	"	"	P. W. Martin Gordon	"	"	"	"	July	24	"	"	"	"	"	"	"	7-8
"	"	"	"	P. W. " " " "	Dec	3	"	"	Oct	10	1940	Dec	3	1940	" of angle beam " "	"	67	12-13
"	"	"	"	Edgar Brothers Co	"	30	1941	9:30 AM	"	22	1941	"	30	1941	agreement for pipe line	Exec	67	246-7
"	"	"	"	Atlanta Gas Light Co	Nov	8	1941	8 am	Sept	6	1941	Nov	9	1941	"	"	77	120

This Index approved and adopted for use in the Counties of Georgia pursuant to the Act approved August 8, 1916, providing for uniform records throughout the State.

Filing Docket and General Index to Realty Deeds and Mortgages—GRANTORS

(22) 21

Refer to SUB-INDEX in front portion of Book for Alphabetical Arrangement and Page Reference to Names in this Index

Cott Patented Index Systems.
Manufactured by Geo. D. Barnard Sta. Co., St. Louis, Mo.

GRANTORS FAMILY NAMES	GIVEN NAMES ABCDEFGHIJ	GIVEN NAMES IJKLMNO	GIVEN NAMES PQRSTUVWXYZ	GRANTEES	DATE OF FILING				DATE OF INSTRUMENT			DATE OF RECORD			LOCATION OF PROPERTY OR OTHER DESCRIPTION	KIND OF INST'MT	BOOK	PAGE		
					MONTH	DAY	YEAR	HR.	M.	MONTH	DAY	YEAR	MONTH	DAY					YEAR	
Cone				R. E. Lee	Ga. Mineral & Mfg. Co.	July	15	1920	10	am	July	13	1920	July	15	1920	Deed	37	284	
Cone				R. E. Lee	Ga. Mineral & Mfg. Co.	July	15	1920	10	am	July	13	1920	July	15	1920	"	37	283	
Central	of	of		R.R. Co.	Atlanta Gas Light Co.	May	16	1947	9	am	Apr	1	1947	May	17	1947	Agreement for Pipe Line	Execut	77	327-8
"	"	"		R.R. Co.	"	Feb.	4	1948	2	pm	Feb	13	"	Feb	6	1948	"	"	77	531
"	"	"		Railway Co.	Liberty Hotel Bank & Trust Co.	July	9	"	5:30	pm	Jan	1	1948	Aug	9	1948	Deed	82	1-48	
"	"	"		"	The Citizens & Southern National Bank	"	"	"	"	"	"	"	"	"	"	"	Deed	82	49-90	
"	"	"		"	Atlanta Gas Light Co.	Aug	12	1949	10	am	July	11	1949	Aug	12	1949	agreement for pipe line	Exec	82	147
"	"	"		"	Brooks Lumber Co.	Sept	17	1949	10	am	June	1	1948	Sept	"	1949	agreement for road	Exec	80	425
"	"	"		"	"	"	"	"	"	"	Nov	20	1947	"	"	"	agreement for Spur Tracks	Exec	80	423-5
"	"	"		"	State Highway Department Wilkinson County	Mar	2	1950	9	am	Jan	3	1950	Nov	3	1950	Right of way	Exec	80	545-7
"	"	"		"	State Highway Department Wilkinson County	Sept	6	1950	9	am	July	20	1950	Sept	6	1950	Right of way	Exec	82	386-7
"	"	"		"	Mrs. V. P. Jackson	"	7	"	"	"	"	12	"	"	"	"	1.22 acres in Inney	WD	82	389
"	"	"		"	Atlanta Gas Light Co.	Aug	18	1951	"	"	"	11	1951	Aug	18	1951	agreement for pipe line	Exec	85	220-1
"	"	"		"	"	"	26	1953	10	am	July	5	1953	"	21	1953	"	"	89	393-4
"	"	"		"	Edgar Butcher Co.	Nov	30	"	12	pm	Nov	12	"	Dec	1	"	Trud near E BC plant	"	81	475-6
"	"	"		"	"	Dec	7	"	1	pm	Dec	1	"	Dec	7	"	Trud near E BC plant	"	81	475-6

Filing Docket and General Index to Realty Deeds and Mortgages—GRANTORS

Refer to SUB-INDEX in front portion of Book for Alphabetical Arrangement and Page Reference to Names in this Index

Cott's Patented Index Systems,
Manufactured by Geo. D. Barnard Sta. Co., St. Louis, Mo.

(21)

GRANTORS FAMILY NAMES	GIVEN NAMES ABCDEFGH	GIVEN NAMES IJKLMNO	GIVEN NAMES PQRSTUWXYZ	GRANTEES	DATE OF FILING				DATE OF INSTRUMENT			DATE OF RECORD			LOCATION OF PROPERTY OR OTHER DESCRIPTION	KIND OF INST'M'T	BOOK	PAGE
					MONTH	DAY	YEAR	HR. M.	MONTH	DAY	YEAR	MONTH	DAY	YEAR				
Central of So. Railway Co				Edgar Brothers Co	Jan	28	1954	am	Dec	18	1953	Jan	30	1954	Tractor at Redvick	cont	89	528-30
"	"	"	"	Atlanta Gas Light Co	Jan	22	1954	am	Mar	25	1954	June	23	1954	Right of Way	Ear	93	59-60
"	"	"	"	E. S. Johnson	Oct	24	1951	am	Oct	18	1951	Oct	24	1951	House in Gordon	Wd	96	218
"	"	"	"	Minerals & Chemicals Corp of America	Jan	23	1959	am	May	26	1959	June	23	1959	Right of Way	RWD	99	527-8
"	"	"	"	Port Wentworth Corporation	Jan	19	1966	A.M.	May	1	1965	Jan	21	1966	Several tracts	Deed	110	171-74
"	"	"	"	Wilkinson County	Jan	21	1966	A.M.	Dec	3	1965	Jan	26	1966	Right of Way	Deed	110	187-89
"	"	"	"	Minerals & Chemicals Philip Corp	Mar	31	1967	A.M.	Mar	16	1967	Mar	31	1966	Plant site	Deed	112	222-5
"	"	"	"	"	"	"	"	"	"	"	"	"	"	"	Right of Way - Pipe Line	Deed	112	226-7
"	"	"	"	City of Gordon	Feb	16	1968	P.M.	Feb	1	1968	Feb	16	1968	Property at Gordon	Deed	114	123-6
"	"	"	"	M. T. Dennis	Jan	4	1969	am	Mar	1	1965	Jan	4	1969	Lot in Gordon	Wd	117	356-7
"	"	"	"	M. T. Dennis	Jan	16	1969	am	Mar	16	1965	Jan	16	1969	Lot in Gordon	Wd	117	431-2
"	"	"	"	England Minerals & Chemicals Corp	Jan	27	1970	am	Dec	10	1969	Jan	27	1970	Side tract at 1000 Fulton	Cont.	119	175-8
"	"	"	"	England Minerals & Chemicals Corp	"	"	"	"	Dec	11	1969	"	"	"	"	cont	119	179-82
"	"	"	"	Citizens & Southern Nat Bank	July	29	1972	am	June	6	1972	July	29	1972	deeds property	supp Deed	125	599- 606
"	"	"	"	Citizens & Southern Nat Bank	July	29	1972	am	June	6	1972	July	29	1972	deeds property	supp Deed	125	607- 614

Filing Docket and General Index to Realty Deeds and Mortgages—GRANTORS

Refer to SUB-INDEX in front portion of Book for Alphabetical Arrangement and Page Reference to Names in this Index

Cott Patented Index Systems.
Manufactured by Geo. D. Barnard Sta. Co., St. Louis, Mo.

GRANTORS FAMILY NAMES	GIVEN NAMES ABCDEFGHIJ	GIVEN NAMES KLMNO	GIVEN NAMES PQRSTUVWXYZ	GRANTEES	DATE OF FILING				DATE OF INSTRUMENT			DATE OF RECORD			LOCATION OF PROPERTY OR OTHER DESCRIPTION	KIND OF INST'MT	BOOK	PAGE
					MONTH	DAY	YEAR	HR. M.	MONTH	DAY	YEAR	MONTH	DAY	YEAR				
Carter			Sarah E.	W J Farmer											Deed	A	757	
Carter			R. A.	Edward S. Kempton											"	B	481	
Carter			Wm	Easter Carter											"	C	555	
Carter			Wm	Easter Carter											"	C	554	
Carter	Samuel m.			Farish C. Furman					Nov.	15	1868	Apr.	23	1890	Deed	K	214	
Carter	Mrs. S. E.			J. F. Williams					Nov.	11	1899	Jan.	9	1900	Deed	S	506	
Carter	Easter			W. J. Farmer					Jan.	23	1897	Apr.	12	1904	Deed	X	382	
Carter	W. A.			Orwinton Bank	Feb	2	1917	8am	Jan	23	1917	Feb	2	1917	M.D.	26	148	
"	W. A.			Orwinton Bank	Mar	10	1916	3pm	Jan	20	1916	Mar	10	1916	M.D.	26	74	
"	W. A. (M. D.)			J. S. Spence.	Dec.	19	1907	2pm	Dec.	14	1907	Dec.	21	1907	Deed	5	492	
"			S. E.	W. A. Carter	July	9	1910	4pm	Dec.	12	1907	July	11	1910	Deed	20	6	
"			J. W. + L. B.	W. A. Carter	July	9	1910	4pm	Feb.	12	1907	July	11	1910	"	20	5	
"			Virginia	Gertrude Humphries	Jan.	27	1911	2pm	Jan.	27	1911	Jan.	27	1911	"	17	124	
"			Virginia	Minor Shepherd	Dec.	19	1911	2pm	Dec.	29	1910	Dec.	20	1911	"	17	472	
"			Lela E	B. W. Bales	June	27	1919	2pm	May	22	1919	June	27	1919	"	29	385	
"			W. A.	M. G. Smith	May	31	1918	9am	May	27	1918	May	31	1918	Real Estate	mortg.	26	269
"			W. A.	Mrs. E. H. Baker	Dec.	29	1919	8am	Dec.	26	1919	Dec.	29	1918	Established	Feb 20 1920	(26)	400

This Index approved and adopted for use in the Counties of Georgia pursuant to the Act approved August 8, 1916, providing for uniform records throughout the State.

Filing Docket and General Index to Realty Deeds and Mortgages—GRANTORS

Clifford Walker, Attorney General.

Refer to SUB-INDEX in front portion of book for Alphabetical Arrangement and Page Reference to Names in this Index

Cott's Patented Index Systems. Owned and manufactured by Walker, Evans & Cogswell Co., Charleston, S. C.

(23)

GRANTORS FAMILY NAMES	GIVEN NAMES ABCDEFGHIJ	GIVEN NAMES IJKLMNOP	GIVEN NAMES PQRSTUVWXYZ	GRANTEES	DATE OF FILING				DATE OF INST'MT			DATE OF RECORD			LOCATION OF PROPERTY OR OTHER DESCRIPTION	Kind of Inst'mt	Book	Page	
					Month	Day	Year	Hour	Month	Day	Year	Month	Day	Year					
Carter	Mrs Lula et al			Swinton Bank	Oct	27	1921	9:00	Oct	25	1921	Oct	28	1921	220 acs. Bloodworth Dist.	M.D.	42	73	
"	W.A. et al			"	"	"	"	"	"	"	"	"	"	"	Satisfied Feb 19 1934 (over 4)			73	
"	W.A.			Nancy G. Walden	Dec	20	1922	"	Dec	8	1922	Dec	21	1922	minerals Ambros Temple Area	Quit	39	228	
"	Mrs Lula			Wm H. Burke	Feb	9	1923	"	Jan	18	1923	Feb	10	1923	1/10 interest, 358 acs. 23rd Dist.	Quit	39	255-6	
"	Mrs Lula et al			Swinton Bank	Nov	24	1925	"	"	6	1925	Nov	25	1925	2nd filing Satisfied Feb 19 1934	over 4		329	
"	W.A.			"	"	"	"	"	"	"	"	"	"	"	"	D.O.	42	329	
"	W.A.			"	Feb	13	1924	8:00	Feb	11	1924	Feb	13	1924	Satisfied Feb 19 1934	over 4		372	
"	W.A.			Edgar Brathwa Es.	Nov	2	"	8:00	Feb	-	"	Nov	2	"	220 acs. 4th Dist.	D.O.	42	377	
"	Mrs Lula et al			Mrs Willie A. Banks	May	21	1934	"	Aug	-	1937	June	1st	1934	358 acs. 23rd Dist.	Quit	52	84	
"	Mason L. et al			The Citizens & Southern National Bank, Meigs	Aug	24	1977	5:30 PM	Aug	22	1977	Aug	24	1977	Satisfied December 27, 1989	S/C/B	197-	199	
"	Margaret D. et al			"	"	"	"	"	"	"	"	"	"	"	"	"	"	"	
"	Margaret Gordon			Mason L. Carter	July	30	1980	11:30 PM	Aug	-	1979	July	30	1980	Sat. Holiday Hills	Quit	154	615	
"	Martha L.			Roger Hinkle	Aug	1	1980	5:30 PM	July	1	1980	Aug	1	1980	Sat. Holiday Hills	Quit	154	645	
"	Mason L.			The Citizens and Southern National Bank	Aug	8	1980	9 AM	July	31	1980	Aug	8	1980	Tract 5th Land Dist	modification	DSD	154	691
"	Lizzie Bell, et al			Lelia Mae Brown	Dec	1	1980	4 PM	Nov	-	1980	Dec	1	1980	1 acs - Town of Swinton	WD	155	674-677	
"	Lizzie Bell, et al			Hattie Lou Steward	Dec	1	1980	4 PM	Nov	-	1980	Dec	1	1980	1 acs - Town of Swinton	WD	155	678-681	

Under is also printed, from time to time, the names of the persons who are owners of land in the several counties of Georgia, Florida and Alabama, and furnish these sheets and binders in North Carolina, South Carolina, Georgia, Florida and Alabama.

This Index approved and adopted for use in the Counties of Georgia pursuant to the Act approved August 8, 1916, providing for uniform records throughout the State.

Filing Docket and General Index to Realty Deeds and Mortgages—GRANTORS

(23) Clifford Walker, Attorney General.

Refer to SUB-INDEX in front portion of book for Alphabetical Arrangement and Page Reference to Names in this Index

Cott's Patented Index Systems. Owned and manufactured by Walker, Evans & Cogswell Co., Charleston, S. C.

GRANTORS FAMILY NAMES	GIVEN NAMES A B C D E F G H	GIVEN NAMES I J K L M N O	GIVEN NAMES P Q R S T U V W X Y Z	GRANTEES	DATE OF FILING				DATE OF INST'MT			DATE OF RECORD			LOCATION OF PROPERTY OR OTHER DESCRIPTION	Kind of Inst'mt	Book	Page	
					Month	Day	Year	Hour	Min	Month	Day	Year	Month	Day					Year
Carter	Lizzie Bell, et al			Walker Lee Whipple	Dec	1	1980	4		Nov	-	1980	Dec	1	1980	1 acre - Town of Swinton	WD	155	682- 685
"	Lizzie Bell, et al			Charlie Lee Whipple Jr.	Dec	1	1980	4		Nov	-	1980	Dec	1	1980	1 acre - Town of Swinton	WD	155	686- 689
"	Lizzie Bell, et al			Ira Lee Whipple	Dec	1	1980	4		Nov	-	1980	Dec	1	1980	1 acre - Town of Swinton	WD	155	690- 693
"	Lizzie Bell, et al			Arthur Lee Whipple	Dec	1	1980	4		Nov	-	1980	Dec	1	1980	1 acre - Town of Swinton	WD	155	694- 697
"	Lizzie Bell, et al			Donald Whipple	Dec	1	1980	4		Nov	-	1980	Dec	1	1980	1 acre - Town of Swinton	WD	155	698- 701
Carter	Lynnie Bell, et al			Lynnie Bell Carter	Dec	1	1980	4	pm	Nov	-	1980	Dec	1	1980	1 acre - Town of Swinton	WD	155	702- 705
Carter	Lynnie Bell, et al			Annie Jean Whipple	Dec	1	1980	4	pm	Nov	-	1980	Dec	1	1980	1 acre - Town of Swinton	WD	155	706- 709
"	Lizzie B. et al			Phyllis Yvonne Whipple	Dec	1	1980	4		Nov	-	1980	Dec	1	1980	1 acre - Town of Swinton	WD	155	710- 713
"	Windelyn			William M. & Delle L. Nichols	Jan	19	1990	3:35	pm	Jan	19	1990	Jan	23	1990	2.49 acres - RR 301; 2 nd & D	WDPA2		642- 643

Filing Docket and General Index to Realty Deeds and Mortgages—GRANTORS

Refer to SUB-INDEX in front portion of Book for Alphabetical Arrangement and Page Reference to Names in this Index

Cott Patented Index Systems.
Manufactured by Geo. D. Barnard Sta. Co., St. Louis, Mo.

127)
29

GRANTORS FAMILY NAMES	GIVEN NAMES ABCDEFGH	GIVEN NAMES IJKLMNO	GIVEN NAMES PQRSTUVWXYZ	GRANTEES	DATE OF FILING				DATE OF INSTRUMENT			DATE OF RECORD			LOCATION OF PROPERTY OR OTHER DESCRIPTION	KIND OF INST'MT	BOOK	PAGE
					MONTH	DAY	YEAR	HR. M.	MONTH	DAY	YEAR	MONTH	DAY	YEAR				
Chambers		Rebecca		Sarah J. Chambers											Head	G	331	
Chambers	G.			Polly Neal											Head	G	383	
Chambers			Tom I	J. S. Mc Arthur											"	A	655	
Chambers	F +	W. I		Edinbow Hubbard											"	H	623	
Chambers	Green			J. J. Walker											"	H	618	
Chambers		Jas.		Wm A Hall											"	A	495	
Chambers		Jas.		J. M. B. Hall											"	A	498	
Chambers		Wm + Jane		William Dickson											"	B	236	
Chambers		Jas.		Lyman A. Hall											"	A	488-9	
Chambers	Wm +	Isabella		Wm Dickson											"	B	297	
Chambers		Jas.		John M B Hall											"	A	489-90	
Chambers			Wm	John D. Hicks											"	B	146	
Chambers	F. M.			Jas S Chambers											"	H	463	
Chambers	Green			Chambers, Fowler, et al											"	J	49	
Chambers + Co.				Jesse L. Cowart											"	E	296	
Chambers			Wm I	Thomas Jackson											"	A	195	
Chambers			W. I + Son	L. J. Guelmartin											"	B	515	

Filing Docket and General Index to Realty Deeds and Mortgages—GRANTORS

27

Refer to SUB-INDEX in front portion of Book for Alphabetical Arrangement and Page Reference to Names in this Index

Cott Patented Index Systems.
Manufactured by Geo. D. Barnard Sta. Co., St. Louis, Mo

GRANTORS FAMILY NAMES	GIVEN NAMES ABCDEFGHIJ	GIVEN NAMES KLMNO	GIVEN NAMES PQRSTUVWXYZ	GRANTEES	DATE OF FILING				DATE OF INSTRUMENT			DATE OF RECORD			LOCATION OF PROPERTY OR OTHER DESCRIPTION	KIND OF INST'MT	BOOK	PAGE
					MONTH	DAY	YEAR	HR. M.	MONTH	DAY	YEAR	MONTH	DAY	YEAR				
Chambers			Wm	Joel Drees											Deed	A	63	
"	B.			John A + H M Chambers											"	H	117	
"			Wm	J. D. Hicks											"	A	756	
"		Jane		Emma Dickerson											"	A	778	
"	F. N. C.	Hugh et al		J. H. + L. K. Hodges											"	D	380	
"			Wm	J. D. Hicks											"	A	757	
"			Wm J	Henry Beall											"	D	485	
"	F			N. B + R. W. Bauon											"	D	464	
"	F + J. J.	Hughes		W. M. Launder											"	D	191	
"	Co			D. E. Lindall											"	I	328	
"	Amanda			John W. Lindsey											"	I	320	
"		Ira		H. E. Harville											"	C	325	
"		J. B.		John Launder											"	A	577	
"	Applying J.			John B. Chambers											"	A	643	
"			W. J.	L. J. Gullmartin											"	B	573	
Chambers	Hugh	Lizzie		Mrs. Hattie L. Butts					Dec	4	1905	Oct	18	1906	QCR	X	528	
Chambers	Aad m.			Sallie A. Rawhins					Dec	20	1886	Nov.	4	1887	Deed	X	591	

Filing Docket and General Index to Realty Deeds and Mortgages—GRANTORS

Refer to SUB-INDEX in front portion of Book for Alphabetical Arrangement and Page Reference to Names in this Index

Cott Patented Index Systems.
Manufactured by Geo. D. Barnard Sta. Co., St. Louis, Mo.

GRANTORS FAMILY NAMES	GIVEN NAMES ABCDEFGHIH	GIVEN NAMES IJKLMNO	GIVEN NAMES PQRSTUVWXYZ	GRANTEES	DATE OF FILING				DATE OF INSTRUMENT			DATE OF RECORD			LOCATION OF PROPERTY OR OTHER DESCRIPTION	KIND OF INST'MT	BOOK	PAGE
					MONTH	DAY	YEAR	HR. M.	MONTH	DAY	YEAR	MONTH	DAY	YEAR				
Chambers		g. a.		S. J. Miller					Oct	29	1888	Apr	13	1889		Lead	J	395
"	7			Judy James					May	10	1886	Nov	25	1889		"	J	624
"	7			Julia Cobb					May	10	1886	Jan	19	1889		"	J	140-1
Chambers + Co				L. F. Lavender					Apr	7	1888	Mar	18	1889		"	J	346-7
Chambers	a			D. B. Baum + Co					May	30	1889	June	15	1889		"	J	511
"	7			Martha Collins					July	31	1891	July	31	1891		"	L	246-7
"	7			John E. Lord					Dec	1	1891	Dec	5	1891		"	L	318-9
Chambers, Rosanna + Levi.				G. W. Lord					June	26	1886	Sept	7	1892		"	P	722-3
Chambers				Mrs. Sallie F. Chambers					Nov	4	1896	Nov	9	1896		"	P	315-17
"				Mrs. Sallie F. Chambers					Nov	4	1896	Nov	9	1896		"	P	313
"				Willie + Idus Mrs. Sallie Chambers					Nov	2	1896	Nov	9	1896		"	P	315
"	7			Ben L. James					Nov	4	1896	Nov	10	1896		"	P	317-18
"				John W. Lindsey + John H. Simpson					Apr	2	1900	Apr	9	1900		"	V	476
"				Mrs. Sallie Chambers					Nov	2	1896	Nov	9	1896		"	P	314
"				W. M. P. Duncan					Jan	7	1893	Oct	15	1894		"	L	249-1
"			J	Oscar Chambers					Dec	5	1894	Feb	16	1895		"	O	259-60

Filing Docket and General Index to Realty Deeds and Mortgages—GRANTORS

27

Refer to SUB-INDEX in front portion of Book for Alphabetical Arrangement and Page Reference to Names in this Index

Cott Patented Index Systems.
Manufactured by Geo. D. Barnard Sta. Co., St. Louis, Mo.

GRANTORS FAMILY NAMES	GIVEN NAMES ABCDEFGHIJ	GIVEN NAMES JKLMNO	GIVEN NAMES PQRSTUVWXYZ	GRANTEES	DATE OF FILING				DATE OF INSTRUMENT			DATE OF RECORD			LOCATION OF PROPERTY OR OTHER DESCRIPTION	KIND OF INST'MT	BOOK	PAGE
					MONTH	DAY	YEAR	HR. M.	MONTH	DAY	YEAR	MONTH	DAY	YEAR				
Chambers		Oscar		J. Chambers					Dec	5	1894	Feb	18	1895	Real	O	260-1	
"	F +	J. J. Hughes		E. W. Lingo					Jan	6	1893	Jan	18	1893	"	L	600	
"	F			J. L. McWilliams	Nov.	7	1907	2pm.	Nov.	6	1907	Nov.	8	1907	"	13	4	
"	F. B.			W. H. Parker	June	15	1908	2pm	June	9	1908	June	15	1908	"	y	187	
"	F. B.			Mrs. J. H. Bridwell Jr.	Mar.	22	1912	2pm	Mar.	20	1912	Mar.	22	1912	"	20	82	
"	F. B.			A. S. Boone	Dec.	31	1912	2pm	Dec.	30	1912	Jan	1	1913	"	v	338	
"	F.			Bose Lavender.	Mar.	21	1917	8am	Jan.	12	1900	Mar.	22	1917	"	y	441	
"	F. B.			Mrs. Mollie S. Barger	Oct.	30	1917	8am	Dec.	27	1916	Oct.	30	1917	"	v	417	
"		J. M.		C. J. Quinn.	Oct.	5	1918	2pm	Oct.	2	1918	Nov.	5	1918	"	34	19	
"		J. A.		C. H. Hightower	Feb.	5	1919	2pm	Feb.	5	1919	Feb.	5	1919	"	v	430	
"	F. B.			Pasco Noble	Sept.	20	1920	2pm	Dec.	1	1920	Sept.	20	1920	"	30	457	
"	F. B.			General Baupite Corp.	Jan.	5	1921	8am	Jan.	1	1921	Jan.	5	1921	"	37	399-400	
"	J. + O.			J. B. Chambers					Feb.	13	1901	Mar.	20	1901	"	v	573	
"	J. B.			W. H. Parker					Mar.	18	1901	"	"	"	"	v	12	
"		Mrs J. P.		E. J. Freeman					June	13	1906	July	17	1906	"	"	170	
"		Hugh Lizzie		Mrs Mattie L. Butts					Dec.	4	1905	Oct.	18	1906	"	x	528	

This Index approved and adopted for use in the Counties of Georgia pursuant to the Act approved August 8, 1916, providing for uniform records throughout the State.

Filing Docket and General Index to Realty Deeds and Mortgages—GRANTORS

Refer to SUB-INDEX in front portion of Book for Alphabetical Arrangement and Page Reference to Names in this Index

Cott Patented Index Systems.
Manufactured by Geo. D. Barnard Sta. Co., St. Louis, Mo.

GRANTORS FAMILY NAMES	GIVEN NAMES ABCDEFGHIJ	GIVEN NAMES IJKLMNO	GIVEN NAMES PQRSTUVWXYZ	GRANTEES	DATE OF FILING				DATE OF INSTRUMENT			DATE OF RECORD			LOCATION OF PROPERTY OR OTHER DESCRIPTION	KIND OF INST'MT	BOOK	PAGE	
					MONTH	DAY	YEAR	HR. M.	MONTH	DAY	YEAR	MONTH	DAY	YEAR					
Chambers	F. B.			J. D. Dixon & J. E. Kemp					Sept. 9	1907		Oct. 11	1907		Deed	V	210		
Chambers	F. & G.			F. B. Chambers					Feb. 13	1901		Mar. 20	1901		Deed	V	573		
Chambers	A. admn.			Sallie A. Rawlins					Dec. 27	1886		Nov. 4	1907		"	X	591		
Chambers	Mrs. J. P.			E. J. Freeman					Jan. 13	1906		July 17	1906		"	V	170		
"		William		William Chambers								Nov. 16	1889	Homestead Per. Platte.	H.S.	N.S. a	78-9		
"		Rebecca		Rebecca "					Sept. -	1872				" " "	" "	"	216-217		
"	J.			Elina Chambers											Deed	L.	117 142		
"	W. M. + Isabelle			William Dixon											"	B	297		
"	F. B.			Georgia Power Co.					Aug. 28	1936	4 P.M.	Aug. 24	1936	Aug. 29	1936	Right of way of Power	Execut	52	452
"	William			Joseph Slaid					Jan. 14	1944	10 P.M.	Feb. 2	1867	Apr. 14	1944	3. Acre Land	Deed.	74	111
"	Mr. F. B.			P. Frank Murrey & Mrs. Ann B. Murrey					Sept. 2	1887	4 P.M.	Nov. 27	1943	Sept. 2	1947	17. Acre Land in Pocomoke district	Deed	70	437

This Index approved and adopted for use in the Counties of Georgia pursuant to the Act approved August 8, 1916, providing for uniform records throughout the State.

Filing Docket and General Index to Realty Deeds and Mortgages—GRANTORS

Clifford Baker, Attorney General.

Refer to SUB-INDEX in front portion of book for Alphabetical Arrangement and Page Reference to Names in this Index

Cott's Patented Index Systems. Owned and manufactured by Walker, Evans & Cogswell Co., Charleston, S. C.

(27)

This index is also covered by the patents of C. M. COYNE, Walker, Evans & Cogswell Co., of Charleston, S. C., are owners of these patents. Binders in these sheets and furnish these sheets.

GRANTORS FAMILY NAMES	GIVEN NAMES ABCDEFGHIJ	GIVEN NAMES KLMNO	GIVEN NAMES PQRSTUVWXYZ	GRANTEES	DATE OF FILING				DATE OF INST'MT			DATE OF RECORD			LOCATION OF PROPERTY OR OTHER DESCRIPTION	Kind of Inst'mt	Book	Page	
					Month	Day	Year	Hour	M	Month	Day	Year	Month	Day					Year
Chambers	J.	A.	et al	J. F. Lard Jr	Feb	16	1922	6 ³⁰	a.m.	Feb	14	1922	Feb	17	1922	150 acres, 3rd Land Dist	Timber Lease	39	65-6
"	J. B.			"	"	"	"	"	"	"	"	"	"	"	"	"	"	39	65-6
"	J. A.			J. F. Lard Jr	"	"	"	"	"	"	"	"	"	"	150	"	"	39	66
"	J. B.			"	"	"	"	"	"	"	"	"	"	"	97 1/2	"	"	39	66-7
"	F. B.			N. C. Fowler	Nov	3	"	"	8 ²	Nov	3	"	Nov	4	"	Right of Way, Lot #266, Pomelau Ea	Dist	39	196
"	Anna			J. W. Bridges	"	28	"	"	"	"	28	"	"	28	"	Timber on 220 acres N. H. Dist.	"	39	213
"	F. B.			N. C. Fowler	Dec	20	"	"	"	Dec	19	"	Dec	21	"	30 ¹ / ₄ Right of Way, sud dist.	"	39	229
"	F. B.			F. B. Chambers	Jan	16	1923	9 ³⁰	a.m.	Jan	15	1923	Jan	16	1923	1/2 acre, Garage in Pomelau Ea	Dist	34	273-4
"	F. B.			Wilkinson County Bank	Oct	28	"	"	"	Oct	27	"	Nov	3	"	Garage in Pomelau Ea	"	42	244
"	F. B.			"	"	4	1924	"	"	Nov	28	1924	Dec	4	1924	1/2 acre Pomelau "Garage"	"	42	308
"	F. B.			James A. Franklin	Sept	11	1925	8 ²	a.m.	Aug	17	1925	Sept	14	1925	70 acres, Cassman Dist.	"	40	412
"	F. B.			Mrs. Taylor et al	Dec	3	"	"	8 ³⁰	"	"	"	Dec	7	"	1/2 acre Pomelau Ea	"	40	437
"	F. B. et al			W. W. Wright	Apr	10	1924	8 ²	a.m.	Apr	3	1924	Apr	13	1924	Timber on 248 acres, 4th Dist.	"	41	79
"	F. B.			Jordan Cullins et al	June	22	"	"	8 ³⁰	June	7	"	June	23	"	House Lot in Pomelau Ea	"	31	272
"	J. B. et al			Milledgeville Lighting Co	"	18	"	"	8 ²	July	22	1925	July	2	"	150 acres, 4th Dist.	"	41	134
"	J. A. et al			"	"	"	"	"	"	"	"	"	"	"	"	"	"	41	134

This Index approved and adopted for use in the Counties of Georgia pursuant to the Act approved August 8, 1916, providing for uniform records throughout the State.

Filing Docket and General Index to Realty Deeds and Mortgages—GRANTORS

(27) Clifford Walker, Attorney General.

Refer to SUB-INDEX in front portion of book for Alphabetical Arrangement and Page Reference to Names in this Index

Cott's Patented Index Systems. Owned and manufactured by Walker, Evans & Cogswell Co., Charleston, S. C.

GRANTORS FAMILY NAMES	GIVEN NAMES A B C D E F G H	GIVEN NAMES I J K L M N O	GIVEN NAMES P Q R S T U V W X Y Z	GRANTEES	DATE OF FILING				DATE OF INST'MT			DATE OF RECORD			LOCATION OF PROPERTY OR OTHER DESCRIPTION	Kind of Inst'mt	Book	Page
					Month	Day	Year	Hour	M	Month	Day	Year	Month	Day				
Chambers	F. B.			John H. Bapion	Jan	1	1927	8 am	Dec	31	1929	Jan	1	1927	Town Lot Townsboro Ga	W.D.	31	280
"	J. A.			J. B. Chambers	May	11	"	8 pm	May	11	1927	May	17	"	15 1/4 acs. in Paws tracte Land Dist.	W.D.	40	593
"	J. A.			J. B. Chambers	"	"	"	"	"	"	"	"	"	"	100 acs. Land's District	W.D.	40	592
"	F. B. Proctor et al		Board of Church Extension South	Wm. E. Church	Dec	19	1928	"	Dec	19	1928	Dec	19	1928	One acre Methodist Church Parnellaw	City	45	645-6
"	Mr J. P.			Mr A. J. Hilton	Jan	28	1929	8 am	May	11	1927	Jan	28	1929	100 acs. Land Dist. "Land County"	W.D.	46	110
"	Miss Anna			M. A. Everett	Dec	12	1932	8 am	Dec	10	1932	Dec	14	1932	22 1/2 acs. High Hill Dist	W.D.	46	375
Chambers	J. B.			C. J. Thompson	Oct	25	1917	8 am	Oct	24	1917	Oct	25	1917	Seed	30	68	
"	J. B.			J. D. Dixon & J. E. Kemp					Sept	9	1907	Oct	11	1907		"	7	210
"	A. Adm.			Lillie A. Rawlins					Dec	20	1886	Nov	4	"		"	7	591
"	J			Eli H. Batson	May	19	1934	2 pm	Aug	19	1892	Mar	9	1934	100 acs Land 4th Dist	W.	50	583
"	J. adm.			S. B. Gilbert et al.	Aug	25	1919	2 pm	Dec	7	1880	Aug	25	1919	Seed	29	396	
"	J. A. & J. H. Toler			Willie A. Hall					Mar	21	1895	Mar	22	1895		"	8	344
"	J. B.			Wack Holder	Apr	21	1934	2 pm	Apr	14	1927	Apr	21	1934	1/4 of one in Townsboro	W.D.	46	465
Chambers	J. B.			J. W. Jones et al	Oct	13	1934	7 pm	Oct	18	1934	Oct	19	1934	260 acs. Parnellaw Dist	W.D.	46	496
"	Miss Anna			M. A. Everett	Jan	9	1935	7 am	Dec	10	1932	Jan	9	1935	Drum Property	Contract	52	175-6
"	J. A.			Mrs. E. E. Butler					May	11	1927	Dec	30	1935		46	576	
"	J. B.			Georgia Power Corp	May	20	1936	2 pm	May	6	1936	May	20	1936	Right of way for P. O. E. Evans	52	407	
"	Nellie et al			Wickham Co. Bank	Jan	13	1936	2 pm	"	23	"	June	15	1936	1/2 acre land in Townsboro	W.D.	47	379

Filing Docket and General Index to Realty Deeds and Mortgages—GRANTORS

Refer to SUB-INDEX in front portion of Book for Alphabetical Arrangement and Page Reference to Names in this Index

Cott Patented Index Systems.
Manufactured by Geo. D. Barnard Sta. Co., St. Louis, Mo.

GRANTORS FAMILY NAMES	GIVEN NAMES ABCDEFGHIJ	GIVEN NAMES KLMNO	GIVEN NAMES PQRSTUVWXYZ	GRANTEES	DATE OF FILING				DATE OF INSTRUMENT			DATE OF RECORD			LOCATION OF PROPERTY OR OTHER DESCRIPTION	KIND OF INST'MT	BOOK	PAGE
					MONTH	DAY	YEAR	HR. M.	MONTH	DAY	YEAR	MONTH	DAY	YEAR				
Chambers	F. B. et al.			Tomboro Min Co.	Jan	28	1937	4 ⁴⁵	July	31	1937	Jan	30	1937	strip of land in Tomboro.	W.D.	61	48
"	F. B.			Effie Brazil et al.	Aug	29	1939	"	Dec	20	1930	Aug	30	1937	1 1/2 acm Land in Pocomo det	W.D.	61	304
"	F. B.			Emil Brazil et al.	"	"	"	"	"	"	"	"	"	"	"	"	"	"
"	F. B.			Emmitt Brazil	"	"	"	"	Sept	19	1936	"	"	"	1 1/2 acm Land in Tomboro.	"	61	303
"	F. B.			Isaac F. Johnson	Apr	30	1940	AM.	Jan	7	1879	Apr	30	1940	of Charles I Johnson lands	Grant	57	512
"	F.			S. C. Halland	Dec	11	1940	PM	Jan	5	1892	Dec	12	1940	405 acm Land 4th Land det	W.D.	67	17
"	F. B.	Per Frank Chambers		Cleveland Acme Lbr Co.	Oct	6	1944	AM	Oct	4	1941	Oct	6	1941	45 acm Land near Tomboro	W.D.	67	201
"	F. B. Mrs.			Cleveland Acme Lbr Co.	Nov	18	"	AM	Nov	14	"	Nov	18	"	(51 1/2) acm Land in 330 1/2 St. Manual Acme Lbr Co.	W.D.	67	224-7
"	Frank.			General Chemical Co.	Dec	24	"	AM	Dec	13	"	Dec	27	"	176.12 acm 4th Land det. Wiley Halland det.	W.D.	67	242
"	Frank.			Mrs F. B. Chambers	Sept	23	1942	AM	Sept	23	1942	Sept	23	1942	consent to Will of F. B. Chambers	W.D.	67	343
"	Mrs F. B. et al			General Chemical Co.	Oct	12	"	AM	Oct	12	1942	Oct	12	"	100. acm Land in Pocomo det	W.D.	67	349-50
"	F. B.			Garfield Taylor	Jan	25	1942	AM	Sept	30	1940	Jan	25	1942	Lot in Tomboro.	W.D.	70	50
"	Mrs. F. B.			Georgia Power Company	Sept	30	1944	P.M.	Aug	"	1944	Sept	30	1944	Right of Way	Easement	74	190-
"	Bernie			Henry S. Chambers	Oct	27	1945	AM	Mar	1	1848	Oct	27	1945	240 1/2 acm Land in det det	W.D.	74	436-7
"	Martha			Bernie Chambers	"	"	"	"	Jan	8	1841	"	27	"	252 1/2 " " " " " "	"	74	436
"	Allen			Henry S. Chambers	"	"	"	"	May	7	1867	"	"	"	interest in Dower of Martha Chambers	"	74	437
"	J Clarence et al			Jefferys, M. Elsie Myrtle	Jan	17	1946	AM	Jan	9	1946	Jan	17	1946	142 1/4 acm Land 4th 3rd Land.	"	74	501-2

Filing Docket and General Index to Realty Deeds and Mortgages—GRANTORS

Cott Patented Index Systems.
Manufactured by Geo. D. Barnard Sta. Co., St. Louis, Mo

Refer to SUB-INDEX in front portion of Book for Alphabetical Arrangement and Page Reference to Names in this Index

27

GRANTORS FAMILY NAMES	GIVEN NAMES ABCDEFGHIJ	GIVEN NAMES JKLMNO	GIVEN NAMES PQRSTUVWXYZ	GRANTEES	DATE OF FILING				DATE OF INSTRUMENT			DATE OF RECORD			LOCATION OF PROPERTY OR OTHER DESCRIPTION	KIND OF INST'MT	BOOK	PAGE
					MONTH	DAY	YEAR	HR. M	MONTH	DAY	YEAR	MONTH	DAY	YEAR				
Chambers	Mrs. F. B.			Garris William Youngblood	Oct	18	1946	3 PM	Oct	14	1946	Oct	15	1946	100. Acre Land in Passum	WD	77	155-13
"	Mrs F. B.			Rolie H Dixon	Nov	15	"	9 AM	Sep	22	1948	Nov	15	"	1/2 acre in Zoometow	"	70	377
"	F. B. Chambers & Co.			James M. Beall	Dec	4	"	4 AM	Jan	9	1890	Dec	4	1946	20. Acre Land 27th Land	"	77	210
"	Mrs. F. B.			Aubrey C. Brown	Dec	17	"	9 AM	Dec	11	1946	Dec	17	"	House & lot in Zoometow	"	70	384
"	Mrs. F. B.			E. R. Brown	"	19	"	4 AM	Dec	11	"	"	19	"	Lot in Zoometow	"	70	389
"	Felix K.			W. L. Weson	Jan	31	1947	11:35 AM	Jan	30	1947	Jan	31	1947	Platified April 20, 1949	WD	75	127
"	Felix K.			Grady W. Turner	"	"	"	2 PM	"	"	"	"	"	"	Platified April 14, 1949	WD	75	236
"	J. P.	et al		J. G. Wright	Feb	18	1948	4 AM	Sept	11	1895	Feb	15	1948	6 1/2 acre in 3rd land dist	WD	79	533
"	J. A.	et al		Gas G. Wright	"	"	"	"	"	"	"	"	"	"	"	"	"	"
"	J. P.	et al		Gas G. Wright	"	"	"	"	"	"	"	"	"	"	"	"	"	"
"	J. P.	et al		J. G. Wright	"	"	"	"	Nov	2	1948	"	"	"	28	"	"	538
"	Frank et al			Grady Lumber Co.	Jan	11	1948	4 PM	Feb	23	1948	Jan	11	"	Agreement	WD	80	49
"	Mrs. F. B.			L. Frank + Mrs. Annie B. Frank	Sept	23	1947	5	Nov	27	1948	Sept	2	1947	Passum - Passum	WD	70	437
"	Mrs. Loman Albee			H. A. Mille	Dec	29	"	"	Nov	10	"	Dec	29	"	Lot in Zoometow	WD	70	497
"	Felix W.			L. H. Bronan	Mar	24	1949	12 AM	Mar	24	1949	Mar	24	1949	Platified by Baldie, 114 1/2 Acre	WD	80	307
"	"			E. R. Brown	Apr	20	1949	9 AM	April	19	1949	Apr	20	1949	Platified by Baldie, 114 1/2 Acre	WD	80	307
"	Pearl H. et al			Mrs. Maude J. Dean	Jan	3	1950	2 PM	Nov	2	1948	Jan	3	1950	1/4 acre in Zoometow	WD	80	509-10
"	Frank			W. Benson County	Mar	3	"	11 AM	Oct	22	1949	Mar	7	"	0.212 acre Right of way	WD	82	178

Filing Docket and General Index to Realty Deeds and Mortgages—GRANTORS

Refer to SUB-INDEX in front portion of Book for Alphabetical Arrangement and Page Reference to Names in this Index

Cott's Patented Index Systems,
Manufactured by Geo. D. Barnard Sta. Co., St. Louis, Mo

GRANTORS FAMILY NAMES	GIVEN NAMES ABCDEFGHIJ	GIVEN NAMES JKLMNO	GIVEN NAMES PQRSTUVWXYZ	GRANTEES	DATE OF FILING				DATE OF INSTRUMENT			DATE OF RECORD			LOCATION OF PROPERTY OR OTHER DESCRIPTION	KIND OF INST'M'T	BOOK	PAGE
					MONTH	DAY	YEAR	HR. M.	MONTH	DAY	YEAR	MONTH	DAY	YEAR				
Chambers	Frank			Wilkinson County	Mar	7	1950	am	Oct	26	1949	Mar	7	1950	1.075 acre right of way	RD	82	233
"	"			State Highway Dept. of Ga	"	11	"	am	Feb	13	1950	"	16	"	0.128 acre " " "	"	82	265
"	Felix			E. D. Bonan	"	21	1951	am	Mar	15	1951	Mar	23	1951	3/27/51 for Deed (6, 1962) 70			
"	Mr F. B.			Clifford Hill Dr	May	15	"	pm	May	11	1951	May	16	1951	2 ac in Zomboro	WD	70	596
"	Mr F. B.			Mary & Robert J. Lar	Aug	13	"	am	May	11	1951	Aug	13	1951	1 acre in Zomboro	WD	70	604
"	Mr F. B. et al			Wilkinson County	"	4	1952	"	Nov	28	"	Aug	4	1952	Right of Way	RD	89	88
"	Frank			Mr Wood C. Bonds	June	26	1953	am	June	23	1953	June	26	1953	Lot in Gordon	WD	89	343
"	Frank et al			Thompson-Wimmon Co	July	31	"	pm	June	16	1948	Aug	1	1953	2 acres tract	WD	89	368-9
"	Frank			Douglas Bonds	Sept	15	"	pm	Sept	15	1953	Sept	16	1953	Lot in Gordon	WD	86	55
"	Felix			Wilkinson County Bonds	Apr	7	1954	am	Mar	30	1954	Apr	12	1954	3/27/51 for Deed June 7 1973 102			
"	Mr. J. L.			Luther C. Curtis	Apr	28	1955	"	Apr	18	1955	Apr	28	1955	2 ac in Zomboro	WD	86	127
"	Douglas L.			Gordon Bonds	July	26	1955	am	July	25	1956	July	27	1955	3/27/51 for Deed with H. Bonds 102			
"	Frank			Cooney Day products Co	Mar	4	1957	pm	Mar	4	1957	Mar	11	1957	4 1/2 acre 7th land dist	WD	96	329
"	Mr F. B. et al			E. O. McAlie	Oct	1	1958	pm	Oct	1	1958	Oct	3	1958	100 acre 20th land dist	WD	99	319
"	F. B.			Benjamin Bonion	Mar	6	1959	pm	May	-	1941	Mar	7	1959	Lot in Zomboro	WD	86	301
"	Douglas L.			William H. Luveritt	Oct	12	1959	am	Oct	12	1959	Oct	12	1959	2 1/2 acres 4th land dist	WD	101	27

Filing Docket and General Index to Realty Deeds and Mortgages—GRANTORS

Refer to SUB-INDEX in front portion of Book for Alphabetical Arrangement and Page Reference to Names in this Index

Cott's Patented Index Systems,
Manufactured by Geo. D. Barnard Sta. Co., St. Louis, Mo

(27)

GRANTORS FAMILY NAMES	GIVEN NAMES ABCDEFGHIJ	GIVEN NAMES JKLMNO	GIVEN NAMES PQRSTUVWXYZ	GRANTEES	DATE OF FILING				DATE OF INSTRUMENT			DATE OF RECORD			LOCATION OF PROPERTY OR OTHER DESCRIPTION	KIND OF INST'MT	BOOK	PAGE
					MONTH	DAY	YEAR	HR. M.	MONTH	DAY	YEAR	MONTH	DAY	YEAR				
Chambers	Frank			Minerals & Minerals Phillip Corp	Jan.	2	1961	P.M.	Dec.	21	1960	Jan.	4	1961	550 Acres in 327th S.M. District	Mineral Lease	101	515
"	Frank et. al.			" " " "	Feb.	10	1961	A.M.	Dec.	21	1960	Feb.	10	1961	Tract of 100 Acres in 328th S.M. Dist.	Mineral Lease	101	524
"	Mrs. James Alton (7.3.)			" " " "	"	"	"	"	"	"	"	"	"	"	" " " " " " " "	"	101	534
"	William Thomas	et. al.		" " " "	"	"	"	"	"	"	"	"	"	"	" " " " " " " "	"	101	534
"	Douglas L.			United States of America	Jan.	31	1962	P.M.	Jan.	31	1962	Jan.	31	1962	Patrol of January 1965	DE	103	331-32
"	Felix			Wilkinson Boring Baud	June	27	1962	A.M.	June	22	1962	June	27	1962	Lot 100 in 321, 1970	DE	100	515
"	Frank et. al.			Pennock P. & P. Co.	July	17	1962	P.M.	June	28	1962	July	18	1962	5.5 Acres in 220th S.M. District	Lease	100	524
"	W. S. et. al.			" " " "	"	"	"	"	"	"	"	"	"	"	" " " " " " " "	"	"	"
"	Douglas L.			William H. Lovitt	Dec.	10	1962	P.M.	Dec.	13	1962	Dec.	11	1962	2 1/2 Acres in Passmore District	DE	100	517
"	Douglas L.			Lesly Landrum	Jan.	17	1962	A.M.	Jan.	17	1962	Jan.	18	1962	2 1/2 Acres in 24th S.M. District	DE	100	501
"	Douglas L.			Pine Grove Poultry Farm, Inc	Mar.	31	1964	P.M.	Mar.	30	1964	Apr.	1	1964	15 Acres in 329th S.M. District	WA	108	297-8
"	Frank			Standard Oil Co.	Mar.	29	1965	A.M.	Nov.	1	1964	Apr.	3	1965	Tract in Darrington	Option to Lease	109	284
"	J. P., et. al.			B. E. Miller	May	16	1966	A.M.	Sept.	11	1964	May	16	1966	6 1/2 Acres in 1st & 2nd S.M. District	WA	110	426
"	J. P., et. al.			M. W. Thompson	"	"	"	"	"	"	"	"	"	"	" " " " " " " "	"	"	430
"	Frank			Handy Andy Food Stores, Inc	May	27	1966	P.M.	Mar.	22	1966	May	27	1966	Lot in Gordon	Lease	110	479-81
"	Felix K.			McCormick & Livingston Co.	July	1	1966	A.M.	May	19	1966	July	1	1966	Lot in Gordon 7, 1973	Lease Prop. to WA	110	479-81

Filing Docket and General Index to Realty Deeds and Mortgages — GRANTORS

COTT FAMILY NAME INDEX No. 1-Split
Copyright 1933 A122559

Open at Proper Tab according to First Letter or Letters of
Name and refer to Buff Sub-Index sheet for page reference.

Made by The Cott Index Company, Columbus, Ohio
Foote & Davies, Inc., Atlanta, Georgia

(27)

GRANTORS FAMILY NAMES	GIVEN NAMES ABCDEFGHIJ	GIVEN NAMES JKLMNO	GIVEN NAMES PQRSTUVWXYZ	GRANTEES	DATE OF FILING				DATE OF INSTRUMENT			DATE OF RECORD			LOCATION OF PROPERTY OR OTHER DESCRIPTION	KIND OF INST.	BOOK	PAGE
					Month	Day	Year	Hr. M.	Month	Day	Year	Month	Day	Year				
Chambers	Frank			Lixie Karlin Company	Dec.	20	1966	A.M.	Oct.	3	1966	Dec.	21	1966	530 acres in one or adjoining tracts	Memo Book Annul.	111	574-5
"	Frank			"	Dec.	21	1966	A.M.	Nov.	30	1966	Dec.	21	1966	530 acres in Wilkeson County	Part.	111	576-7
"	Jr. B.			Builtwell Homes, Inc.	Jan.	20	1967	A.M.	Jan.	3	1967	Jan.	20	1967	Tract in Gordon	JD	111	605-9
"	Frank et al.			Union Camp Corporation	Nov.	9	1967	A.M.	Nov.	14	1966	Mar.	9	1967	Property described in Book 103, p. 524-25	Sup Book Agri.	112	144-7
"	H. S. et al.			"	"	"	"	"	"	"	"	"	"	"	"	"	"	"
"	Franklin Breckonridge			William Ditas, Jr., et al.	Sept.	5	1967	P.M.	Aug.	31	1967	Sept.	5	1967	2 acres in Dunnington	WD	113	150
"	Franklin Breckonridge			Mrs. May V. Ditas, et al.	"	"	"	"	"	"	"	"	"	"	"	"	"	"
"	Frank			Franklin Breckonridge Chamberl th	Oct.	13	1967	A.M.	Sept.	15	1967	Oct.	13	1967	Mineral rights in 1600 acres in 4th Land Dist	Book of Deeds	113	344-5
"	Frank			William Horace Chamberl th et al.	"	"	"	"	"	"	"	"	"	"	"	"	"	"
"	Jr. B. P. W. et al.			Adrian Finance Corp.	Jan.	19	1968	A.M.	Jan.	2	1968	Jan.	19	1968	Tract in Gordon	Book under Agri.	114	19-20
"	Frank et al.			Georgia Lumber & Timber Corp.	Jan.	23	1968	A.M.	May	25	1962	Jan.	23	1968	12 acres in 320th S. M. Dist	Book under Agri.	114	38-40
"	H. S. et al.			"	"	"	"	"	"	"	"	"	"	"	"	"	"	"
"	Frank et al.			"	"	"	"	"	"	"	"	"	"	"	1/2 acre in Dunnington	"	114	43-5
"	H. S. et al.			"	"	"	"	"	"	"	"	"	"	"	"	"	"	"
"	Frank			Larry Faustman et al	Sept.	24	1969	P.	Sept.	24	1969	Sept.	24	1969	17 1/2 acres 5th Land Dist	Agri	118	246
"	"			Larry Faustman et al	"	"	"	"	"	"	"	"	"	"	"	"	"	"
"	Frank et al			Frank B. Chamberl th et al	Dec.	14	1970	P.M.	Dec.	11	1970	Dec.	14	1970	20 1/2 acres 4th Land Dist	Deed	121	235

Filing Docket and General Index to Realty Deeds and Mortgages — GRANTORS

(27)

COTT FAMILY NAME INDEX No. 1-Split
Copyright 1933 A122559

Open at Proper Tab according to First Letter or Letters of
Name and refer to Buff Sub-Index sheet for page reference.

REG. U. S. PAT. OFFICE *Chas. McCott* County Indexes Since 1888
An Identifying Trade Mark

GRANTORS FAMILY NAMES	GIVEN NAMES ABCDEFGHIJ	GIVEN NAMES KLMNO	GIVEN NAMES PQRSTUVWXYZ	GRANTEES	DATE OF FILING				DATE OF INSTRUMENT			DATE OF RECORD			LOCATION OF PROPERTY OR OTHER DESCRIPTION	KIND OF INST.	BOOK	PAGE
					Month	Day	Year	Hr. M.	Month	Day	Year	Month	Day	Year				
Chambers	Frank	et al		William Harvey Chambers	Dec	14	1970	4 PM	Dec	11	1970	Dec	14	1970	1/2 Acre 207 1/2 acre with land plat	Dec	121	235
"	Sara	Mathis	et al	William Harvey Chambers	"	"	"	"	"	"	"	"	"	"	"	"	"	"
"	"	"	"	Frank B. Chambers	"	"	"	"	"	"	"	"	"	"	"	"	"	"
"	Frank	et al		Frank B. Chambers	Jan	5	1971	11 AM	Jan	4	1971	Jan	8	1971	1/2 Acre 100' x 100' with land plat	Dec	2	379
"	Sara	Mathis	et al	"	"	"	"	"	"	"	"	"	"	"	"	"	"	"
"	Frank	et al		William Harvey Chambers	"	"	"	"	"	"	"	"	"	"	"	"	"	"
"	Sara	Mathis	et al	"	"	"	"	"	"	"	"	"	"	"	"	"	"	"
"	Diogen	Belle		Orson E. Chambers	Feb	4	1972	7 AM	Feb	4	1972	Feb	4	1972	lot in Barton	WD	124	301
"	Frank	et al		Sandersville Builders Supply Co.	June	13	1972	10:30 AM	May	-	1972	June	13	1972	1 acre in Zionsboro	WD	125	293
"	William T.	et al		"	"	"	"	"	"	"	"	"	"	"	"	"	"	"
"	Frank	et al		Mary B. McPride	Aug	9	1972	10:45 AM	Aug	1	1972	Aug	9	1972	lot in Zionsboro	WD	125	646 647
"	W. T.	et al		"	"	"	"	"	"	"	"	"	"	"	"	"	"	"
"	William T.	et al		E. W. Montgomery	Aug	27	1972	11 AM	Aug	27	1972	Aug	27	1972	1/2 acre in Zionsboro	WD	126	32-3
"	Frank	et al		"	"	"	"	"	"	"	"	"	"	"	"	"	"	"
"	Frank	et al		Sandersville Builders Supply Co.	Oct	2	1972	3:30 PM	Sept	27	1972	Oct	2	1972	1 1/2 Acres in Zionsboro	WD	126	264-5
"	William T.	et al		"	"	"	"	"	"	"	"	"	"	"	"	"	"	"
"	Frank	et al		Sandersville Builders Supply Co.	Nov	21	1972	10 AM	Nov	-	1972	Nov	21	1972	1 1/2 acres in Zionsboro	WD	126	551- 552

Filing Docket and General Index to Realty Deeds and Mortgages — GRANTORS

COTT FAMILY NAME INDEX No. 1-Split
Copyright 1933 A122559

Open at Proper Tab according to First Letter or Letters of
Name and refer to Buff Sub-Index sheet for page reference.

Made by The Cott Index Company, Columbus, Ohio
Foots & Davies, Inc., Atlanta, Georgia

(27)

GRANTORS FAMILY NAMES	GIVEN NAMES ABCDEFGHIJ	GIVEN NAMES JKLMNO	GIVEN NAMES PQRSTUVWXYZ	GRANTEES	DATE OF FILING				DATE OF INSTRUMENT			DATE OF RECORD			LOCATION OF PROPERTY OR OTHER DESCRIPTION	KIND OF INST.	BOOK	PAGE
					Month	Day	Year	Hr. M.	Month	Day	Year	Month	Day	Year				
Chambers	William T.	etal		Londerville Builders Supply Co.	Nov	21	1972	am	Nov	-	1972	Nov	21	1972	1 1/2 acres in Farmville	WB	126	551-552
"	Frank			City of Gordon	Dec	17	1973	am	Feb	26	1973	Feb	11	1973	Right-of-Way	WB	129	405
"	Sara Napier			The Gordon Bank	Jan	10	1975	am	Jan	7	1975	Jan	10	1975	Tract in town of Gordon	WB	132	729-731
"	Sara Napier			Georgia Power Co.	Jan	15	1975	am	Jan	14	1975	Jan	15	1975	Right-of-Way	WB	133	14
"	Frank et al			Mary S. Mc Bride	Feb	11	1975	PM	Feb	11	1975	Feb	11	1975	Lat in Farmville	WB	133	112-113
"	William J. et al			" " " "	"	"	"	"	"	"	"	"	"	"	"	"	"	"
"	John Edwin et al			Leonard D. Jordan	Oct	1	1975	am	Sept	22	1975	Oct	1	1975	182.34 Acres Tract-2 nd Land District	WB	135	461-462
"	Irene Kerce et al			" " "	"	"	"	"	"	"	"	"	"	"	"	"	"	"
"	William Horace et al			Reynolds Mining Corporation	Apr	12	1976	PM	Mar	2	1976	Apr	12	1976	207 1/2 acres Hilliard plat	WB	138	670-675
"	Frank B. et al			" " "	"	"	"	"	"	"	"	"	"	"	"	"	"	"
"	Frank Sr.			J. M. Huber Corp.	July	28	1976	am	July	27	1976	July	28	1976	459.2 acres - 4 th Land Dist.	WB	139	743-744
"	Ronald L. et al			The Gordon Bank	Aug	11	1976	PM	Aug	10	1976	Aug	11	1976	Satisfied November 11, 1986	WB	140	120-122
"	Ronald L.			Lindsey E. Barber, Jr.	Sept	8	1976	PM	Aug	31	1976	Sept	8	1976	1/2 undivided interest in 36 acres - Town of Farmville	WB	140	377-379
"	Frank			Leroy Fountain et al	Sept	16	1976	am	Sept	13	1976	Sept	16	1976	175 acres - 5 th Land Dist.	WB	140	424-425
"	"			Sirene Fountain et al	"	"	"	"	"	"	"	"	"	"	"	"	"	"
"	Ronald L.			First Federal Savings & Loan Association of Milledgeville	Feb	1	1977	PM	Jan	20	1977	Feb	1	1977	Satisfied Aug 27, 1984	WB	141	671-674
"	Oscar			J. H. Kellergeworth	Apr	6	1977	am	Apr	4	1977	Apr	6	1977	Lat. City of Gordon	WB	142	411

Filing Docket and General Index to Realty Deeds and Mortgages — GRANTORS

(27)

COTT FAMILY NAME INDEX No. 1-Split
Copyright 1933 A122569

Open at Proper Tab according to First Letter or Letters of
Name and refer to Buff Sub-Index sheet for page reference.

REG. U. S. PAT. OFFICE *Chambers* County Indexes Since 1888
An Identifying Trade Mark

GRANTORS FAMILY NAMES	GIVEN NAMES ABCDEFGHIJ	GIVEN NAMES KLMNO	GIVEN NAMES PQRSTUVWXYZ	GRANTEES	DATE OF FILING				DATE OF INSTRUMENT			DATE OF RECORD			LOCATION OF PROPERTY OR OTHER DESCRIPTION	KIND OF INST.	BOOK	PAGE
					Month	Day	Year	Hr. M.	Month	Day	Year	Month	Day	Year				
Chambers	Frank	etal		Union Camp Corp.	July	8	1977	AM	June	5	1977	July	8	1977	5.5 acres - 330 th G.M.D.	Lease	143	44-45
"	W. L.	etal		Union Camp Corp.	July	8	1977	AM	June	5	1977	July	8	1977	5.5 acres - 330 th G.M.D.	Lease	143	44-45
"	Frank B.	etal		Reynolds Mining Corp.	July	32	1977	PM	July	30	1977	July	32	1977	202 1/2 acres Fourth Land Dist.	WD	143	614-615
"	W. Horace	etal		" " "	"	"	"	"	"	"	"	"	"	"	" " " " " "	"	"	"
"	Oscar	etal		Security Pacific Mortgage Corp.	July	29	1977	PM	July	29	1977	July	29	1977	Lot - City of London	SD	143	659-661
"	Georgia Bell	etal		" " "	"	"	"	"	"	"	"	"	"	"	" " " " " "	"	"	"
"	Frank B.	etal		Georgia Pacific Corp.	Aug.	26	1977	am	Aug.	25	1977	Aug.	26	1977	202 1/2 acres - Fourth Land Dist.	Deed	144	216
"	W. Horace	etal		" " "	"	"	"	"	"	"	"	"	"	"	" " " " " "	"	"	"
"	Douglas Lamar Jr.			The Garden Bank	Feb.	28	1978	am	Feb.	27	1978	Feb.	28	1978	Satisfied January 13, 1988	Deed	146	407-412
"	Douglas Lamar Jr.			Wilkinson County Seacoast Electric Membership Corp.	Mar.	29	1978	PM	Feb.	23	1978	Mar.	29	1978	PR 8529	Deed	146	223
"	Douglas L. Jr.			Farmers and Merchants Bank, Dublin, Ga.	Apr.	28	1978	PM	Apr.	4	1978	Apr.	28	1978	Right of Way	Grant	146	509
"	Maggie E.			" " "	May	22	1980	am	May	21	1980	May	22	1980	Satisfied September 30, 1980	Deed	154	230-231
"	Mara Belle Lavender	etal		Adeline Lavender Mullis	June	27	1980	AM	June	26	1980	June	27	1980	52.8 acres - 327 th G.M.D.	WD	154	418
"	Mara Belle Lavender	etal		Victoria Sally Lavender Dapp	June	27	1980	AM	June	26	1980	June	27	1980	52.8 acres - 327 th G.M.D.	WD	154	419
"	Mara Belle Lavender	etal		Lucy Iren Lavender Dapp	June	27	1980	AM	June	26	1980	June	27	1980	54.7 acres - 327 th G.M.D.	WD	154	420
"	Mara Belle Lavender	etal		Richard Hatfield Lavender	June	27	1980	AM	June	26	1980	June	27	1980	53.8 acres - 327 th G.M.D.	WA	154	422
"	Maggie Elaine			First Financial Services of Warner Robins, Inc	Sept	30	1980	PM	Sept	29	1980	Sept	30	1980	Lot - 27 th Land Dist	SD	155	286-290

Filing Docket and General Index to Realty Deeds and Mortgages — GRANTORS

REG. U. S. PAT. OFFICE *Chas. McClellan* County Indexes Since 1888 An Identifying Trade Mark

Open at Proper Tab according to First Letter or Letters of Name and refer to Buff Sub-Index sheet for page reference.

COTT FAMILY NAME INDEX No. 1-SPLIT © 1949
Made By The Cott Index Company, Columbus, Ohio
Mfg. Cott Patent Index Systems

(27)

GRANTORS FAMILY NAMES	GIVEN NAMES ABCDEFGH	GIVEN NAMES IJKLMNO	GIVEN NAMES PQRSTUVWXYZ	GRANTEES	DATE OF FILING				DATE OF INSTRUMENT			DATE OF RECORD			LOCATION OF PROPERTY OR OTHER DESCRIPTION	KIND OF INST.	BOOK	PAGE
					Month	Day	Year	Hr. M.	Month	Day	Year	Month	Day	Year				
Chambers	Douglas Larnar, Jr.			C. L. Bentley	Jan	19	1981	11:55 Am	Jan	17	1981	Jan	19	1981	4 1/2 acres - 4th Land District	W.D.	156	383- 384
"	Mara Belle Havender			Wilkinson County	July	22	1982	4 Pm	Feb	5	1982	July	22	1982	PR - 8457(1)	R.W.D.	162	173
"	John Edwin Sr, Henry Bush Charles			Leonard D. Fordham	Oct	6	1982	9:00 Am	Sept	30	1982	Oct	6	1982	1/2 int in 186.34 acres - Wilkinson Co.	Q.C.D.	162	665
"	Mara Belle			Deonee Electric Membership Corporation	Dec	27	1982	3 Pm	Nov	9	1982	Dec	27	1982	Right of way	Easement	163	360
"	Sara Napier			Gordon Drug, Inc.	Jan	3	1983	9:30 Am	Dec	29	1982	Jan	3	1983	0.57 acres - City of Gordon	W.D.	163	413
"	Sara Napier			Gordon Drug Company, Inc	Jan	3	1983	9:30 Am	Dec	29	1982	Jan	3	1983	0.45 acres - City of Gordon	3rd Contract	163	416- 417
"	Ronald L. et al			Wilkinson County Bank Inc.	Jan	10	1983	4 Pm	Jan	6	1983	Jan	10	1983	Satisfied Mortgage	W.D.	163	438- 440
"	Ronald L. + Mary D.			Home Roofers + Builders	Feb	16	1984	9 Am	Feb	10	1984	Feb	28	1984	lot in Swanton	Property Improvement Contract	167	408- 410
"	Sara Napier			Susan B. Stanley	Mar	23	1984	9 Am	Mar	19	1984	Mar	23	1984	0.45 acres, city of Gordon	W.D.	167	720
"	Frank			William Horace Chambers Jr.	May	31	1984	11:30 Am	May	15	1984	June	4	1984	int in 45 acres - 329 Passmore, M.D.	W.D.	168	589
"	Frank			Franklin Baconridge Chambers Jr.	May	31	1984	11:30 Am	May	15	1984	June	4	1984	int in 45 acres 329 Passmore M.D.	W.D.	168	590
"	Shene			Leonard D. Jordan	Sept	28	1984	9 Am	Sept	27	1984	Oct	9	1984	2 undiv int. in 186.34 acres, 3rd Dist.	Q.C.D.	169	737
"	Sara Napier			Sara C. Likens et al	Nov	21	1984	9 am	Oct	31	1984	Nov	21	1984	1/2 SD - Gordon Drug, Inc	Assign	170	338
"	"			Mary Ann Washburn	"	"	"	"	"	"	"	"	"	"	"	"	"	"
"	Sara Napier			Sara C. Likens et al	Nov	21	1984	9 am	Nov	1	1984	Nov	21	1984	SD of Susan B. Stanley	Grant Assign	170	339
"	"			Mary Ann Washburn	"	"	"	"	"	"	"	"	"	"	"	"	"	"
"	Felix H. Esposito			Carolyn E. Chambers	Feb	19	1985	8:45 am	Feb	12	1985	Feb	20	1985	tract - Town of Gordon	Deed Assign	171	287- 288

Filing Docket and General Index to Realty Deeds and Mortgages — GRANTORS

(27)

REG. U. S. PAT. OFFICE *Chambers* County Indexes Since 1888 An Identifying Trade Mark

Open at Proper Tab according to First Letter or Letters of Name and refer to Buff Sub-Index sheet for page reference.

COTT FAMILY NAME INDEX No. 1-SPLIT © 1988 Made By The Cott Index Company, Columbus, Ohio Mfg. Cott Patent Index Systems

GRANTORS FAMILY NAMES	GIVEN NAMES ABCDEFGHIJ	GIVEN NAMES JKLMNO	GIVEN NAMES PQRSTUVWXYZ	GRANTEES	DATE OF FILING				DATE OF INSTRUMENT			DATE OF RECORD			LOCATION OF PROPERTY OR OTHER DESCRIPTION	KIND OF INST.	BOOK	PAGE
					Month	Day	Year	Hr. M.	Month	Day	Year	Month	Day	Year				
Chambers,	Mara Belle			Canal Wood Corp of Augusta dba Southland Timber Co.	Apr	10	1985	4 pm	Mar	27	1985	Apr	15	1985	33.9 acres - 32 nd Land Dist	5-1- Timber lease 171	171	748
"	Bruce W.			The Gordon Bank	Dec	27	1985	9 am	Dec	4	1985	Dec	27	1985	51/50B 174	51/50B	174	103
"	Frank, Sr.			G. M. Huiwer Corporation Huiwer Engineering Corp., successors of	June	10	1986	9 am	June	3	1986	June	12	1986	459.2 acres - 4 th & 26 th Land Dist.	CD 175	175	558
"	Lybil Elaine Sapp et al			Do Kaelin Co, Inc.	July	21	1986	9 am	July	14	1986	July	22	1986	9.3 acres - 27 th Land Dist.	CD to Saw 176	176	215
"	Frank B. & W. Horace			Reynolds Mining Corp	Sept	29	1986	9 am	Aug	29	1986	Oct	1	1986	20 1/2 ac - 4 th Land Dist.	177	177	182
"	"			Reynolds Metals Co.	"	"	"	"	"	"	"	"	"	"	"	"	"	183
"	Ronald L.			Lindsay E. Parker, Jr.	Oct	31	1986	3:45 pm	Oct	1	1986	Dec	3	1986	.36 acre - Survey of Christian	WD 177	177	545
"	"			Barbara Ann Parker	"	"	"	"	"	"	"	"	"	"	"	"	"	"
"	Frank			Quicke Judd Stares, Inc	Feb	23	1987	9 am	Dec	31	1986	Feb	23	1987	tract - Survey of Mocheltyne	4 lease 179	179	248
"	Bruce W.			Rosewest & Bertha Mae Evans	June	2	1987	9 am	May	21	1987	June	2	1987	.35 acre - S 29 - 5 th LD	WD 180	180	411
"	Bruce W.			The Gordon Bank	July	23	1987	9 am	June	30	1987	July	22	1987	1.46 acres - 27 th LD - 331 st LMD	5 SD 181	181	118
"	Mrs. G. B.			Clifford Hill, Sr.	Aug	13	1987	10:30 am	Nov	7	1987	Aug	17	1987	2 acres - Survey of Oomsboro	181	181	285
"	Frank B.			Bobby Joe & Marie D. Peckert	Aug	14	1987	4:45 pm	Aug	13	1987	Aug	17	1987	2.41 acres - 4 th LD - 328 th LMD	WD 181	181	301
"	Frank B.			Ronnie G. & Jay W. Pennington	Sept	11	1987	10:50 am	Sept	10	1987	Sept	11	1987	2.17 acres - 328 th LMD - 4 th LD	WD 181	181	547- 548
"	Frank B.			O'Connell E. M. C.	Sept	22	1987	4 pm	Aug	27	1987	Sept	22	1987	Right of way	181	181	594
"	Lybil Elaine Sapp et al			Canal Wood Corp of Augusta dba Southland Timber Co.	Sept	23	1987	8:25 am	Sept	22	1987	Sept	24	1987	550 acres - 26 th LD	181	181	608
"	W. Horace			Acme Electric Membership Corporation	Oct	14	1987	" am	Sept	14	1987	Oct	15	1987	Right of way	182	182	38

Filing Docket and General Index to Realty Deeds and Mortgages — GRANTORS

REG. U. S. PAT. OFFICE *Chambers* County Indexes Since 1888 An Identifying Trade Mark

Open at Proper Tab according to First Letter or Letters of Name and refer to Buff Sub-Index sheet for page reference.

COTT FAMILY NAME INDEX NO. 1-SPLIT © 1949
MADE BY THE COTT INDEX COMPANY, COLUMBUS, OHIO
SOLD BY THE CLYDE CASTLEBERRY CO., COVINGTON, GA.

(27)

GRANTORS FAMILY NAMES	GIVEN NAMES ABCDEFGH	GIVEN NAMES IJKLMNO	GIVEN NAMES PQRSTUVWXYZ	GRANTEES	DATE OF FILING				DATE OF INSTRUMENT			DATE OF RECORD			LOCATION OF PROPERTY OR OTHER DESCRIPTION	KIND OF INST.	BOOK	PAGE
					Month	Day	Year	Hr. M.	Month	Day	Year	Month	Day	Year				
Chambers	W. Horace			Oceana E.M.C.	Oct	29	1987	3 pm	Oct	22	1987	Oct	29	1987	Right of way	Exec. med.	182	133
"	Frank B.			Charles Swinberg Bentley, ^{etal}	Dec	5	1987	10:30 am	Dec	4	1987	Dec	9	1987	30 acres - 4 th Land Dist.	WD	182	440-441
"	"			Christine D. Bentley, ^{etal}	"	"	"	"	"	"	"	"	"	"	"	"	"	"
"	Frank B.			Joseph Lee Phillips, ^{etal}	Dec	22	1987	1:30 am	Dec	21	1987	Dec	22	1987	143.88 acres - 4 th LD - 328 th YMD	WD	182	525-526
"	"			Wilton G. Dache, ^{etal}	"	"	"	"	"	"	"	"	"	"	"	"	"	"
"	Bruce			Georgia Power Company	Dec	23	1987	9 am	Dec	21	1987	Dec	29	1987	Right of way	Exec. med.	182	536
"	Bruce W.			Bruce W. + Ernestine H. Chambers	Dec	23	1987	1:30 PM	Dec	17	1987	Dec	29	1987	.729 acres - LR 186; 27 th S.D.	WD	182	549
"	Bruce W. + Ernestine H.			Stylecraft Homes, Inc.	Dec	23	1987	1:30 PM	Dec	17	1987	Dec	29	1987	.729 acres - LR 186 - 27 th S.D.	SD	182	550-553
"	Frank B.			Hinda J. Pennington	Feb	12	1988	9:20 AM	Feb	8	1988	Feb	12	1988	LR #2; 4 th LD; 328 th YMD; 2.17 acres	WD	183	148-149
"	William Horace, Jr.			Georgia-Pacific Corp.	May	13	1988	9 am	May	9	1988	May	16	1988	45 acres - LR 236; 4 th LD	Exec. med.	184	273-274
"	Franklin Breckonridge, Jr.			" " "	"	"	"	"	"	"	"	"	"	"	"	"	"	"
"	Bruce W.			Georgia Power Company	June	2	1988	9 am	June	2	1988	June	10	1988	Right of way	Exec. med.	184	465
"	Frank B.			Ronald L. Chambers, Jr.	June	24	1988	4:00 pm	June	24	1988	June	27	1988	328 th YMD 2.15 acres - LR #9, Liberty Sub.	WD	184	586-587
"	Ronald L., Jr.			Wilkinson County Bank	June	24	1988	4:30 pm	June	24	1988	June	27	1988	328 th YMD 2.15 acres - LR #9, Liberty Sub	SD	184	588-590
"	G.			Leonia Hatfield	Aug	11	1988	10:30 am	July	29	1988	Aug	16	1988	1 acre - Wilkinson County - Leonia Hatfield lot # 21	Exec. med.	185	155-159
"	G.			Leonia Hatfield	Aug	11	1988	10:30 am	July	29	1988	Aug	16	1988	1 acre - Wilkinson Co. Leonia Hatfield lot # 21	Exec. med.	185	160-161
"	G.			Leonia Hatfield	Aug	11	1988	10:30 am	July	29	1988	Aug	16	1988	1 acre - Wilkinson County Leonia Hatfield lot # 21	Exec. med.	185	162-163

Filing Docket and General Index to Realty Deeds and Mortgages — GRANTORS

(27)

REG. U. S. PAT. OFFICE *Chambers* County Indexes Since 1888 An Identifying Trade Mark

Open at Proper Tab according to First Letter or Letters of Name and refer to Buff Sub-Index sheet for page reference.

COTT FAMILY NAME INDEX NO. 1-SPLIT © 1949
MADE BY THE COTT INDEX COMPANY, COLUMBUS, OHIO
SOLD BY THE CLYDE CASTLEBERRY CO., COVINGTON, GA.

GRANTORS FAMILY NAMES	GIVEN NAMES ABCDEFGH	GIVEN NAMES IJKLMNO	GIVEN NAMES PQRSTUWXYZ	GRANTEES	DATE OF FILING				DATE OF INSTRUMENT			DATE OF RECORD			LOCATION OF PROPERTY OR OTHER DESCRIPTION	KIND OF INST.	BOOK	PAGE
					Month	Day	Year	Hr. M.	Month	Day	Year	Month	Day	Year				
Chambers	Ronald H., Jr.			Lance E. M.C.	Aug	12	1988	1:20 pm	July	11	1988	Aug	16	1988	Right of way	Case - part 85		181
"	Frank B.			Franklin Daniel Harrison ^{etal}	Sept	14	1989	2:20 pm	Sept	8	1989	Sept	18	1989	2.17 acres - 4 th RD - 328 th JMD	WD 191		241- 242
"	"	"		Sheryl Lynn Addington ^{etal}	"	"	"	"	"	"	"	"	"	"	"	"	"	"
"	Frank B.			Luise E. Knowles	Dec	24	1989	3:10 pm	Dec	21	1989	Jan	2	1990	2.18 acres - 4 th RD - 328 th JMD	WD 192		140- 141
"	Frank B.			Mark O'Neal River ^{etal}	Feb	28	1990	4:20 pm	Feb	16	1990	Mar	1	1990	2.15 acres - 4 th RD - 328 th JMD	WD 193		365- 366
"	"	"		Betty Jean Darden ^{etal}	"	"	"	"	"	"	"	"	"	"	"	"	"	"
"	Frank B.			James & Betty Phillips	Mar	1	1990	4 pm	Feb	28	1990	Mar	5	1990	2.17 th acres - 4 th RD - 328 th JMD	WD 193		376- 377
"	W. Horace ^{etal}			Day Wood Co., Inc	Mar	7	1990	11:30 am	Mar	5	1990	Mar	8	1990	305.22 acres - 26 th RD - 327 th JMD	2 timber Deed 193		429- 432
"	Frank B.			Ronald H., Jr. & Jimmy K. Chambers ^{K.}	Apr	27	1990	3 pm	Apr	26	1990	Apr	27	1990	2.17 ac - 4 th RD; 328 th JMD	WD 194		148- 149
"	Ronald H., Jr. & Jimmy K.			Wilkinson County Bank	Apr	27	1990	3 pm	Apr	27	1990	Apr	27	1990	2.17 ac - 4 th RD; 328 th JMD	2 SD 194		150- 151

This Index approved and adopted for use in the Counties of Georgia pursuant to the Act approved August 8, 1916, providing for uniform records throughout the State.

Filing Docket and General Index to Realty Deeds and Mortgages—GRANTORS

Refer to SUB-INDEX in front portion of Book for Alphabetical Arrangement and Page Reference to Names in this Index

Cott Patented Index Systems. Owned and manufactured by Walker, Evans & Cogswell Co., Charleston, S. C.

GRANTORS FAMILY NAMES	GIVEN NAMES A B C D E F G H	GIVEN NAMES I J K L M N O	GIVEN NAMES P Q R S T U V W X Y Z	GRANTEES	DATE OF FILING				DATE OF INST'MT			DATE OF RECORD			LOCATION OF PROPERTY OR OTHER DESCRIPTION	Kind of Inst'mt	Book	Page
					Month	Day	Year	Hour	Month	Day	Year	Month	Day	Year				
Champion	Mrs. W. N.			Danville Lumber Co. Inc.	Nov	16	1922	2 P.M.	Dec	24	1921	Nov	20	1922	Timber, 60 acres, T.C. Dist.	Lease	39	95-6
"	W. N.			Bank of Danville	Jan	12	1924	8 A.M.	Jan	10	1923	Jan	14	1924	Lot #1, Block #3, Danville Ga.	D.S.D.	38	566
"	Clara White			J. A. Adams	"	"	"	"	"	9	1925	"	14	1925	128 1/5 acres, T.C. Dist. E. M. #100	W.D.	31	249
"	Mrs. W. N.			W. B. Lamb	June	11	1930	2 8.00 A.M.	May	10	1930	June	19	1930	Lot #3 & 4 in Block #11, Danville	W.D.	50	92
Champion	Mrs. Clara			Mrs. A. M. White	Aug.	4	1915	2 A.M.	July	9	1915	Aug.	4	1915		Deed	23	505
"	J. N.			Mrs. J. P. Arnold Lamb	Mar	3	1959	4 P.M.	Sept	27	1958	Mar	4	1959	Lots 5, 6 & 7 Block 11 - Danville	W.D.	99	416

Binder is also patented, and binds the pages of the index. It is made of heavy, durable material and is designed to hold the index in place and to protect it from damage. It is available in various sizes to fit different books.

Filing Docket and General Index to Realty Deeds and Mortgages—GRANTORS

Refer to SUB-INDEX in front portion of Book for Alphabetical Arrangement and Page Reference to Names in this Index

Cott Patented Index Systems.
Manufactured by Geo. D. Barnard Sta. Co., St. Louis, Mo.

29.01

GRANTORS FAMILY NAMES	GIVEN NAMES ABCDEFGHIH	GIVEN NAMES IJKLMNO	GIVEN NAMES PQRSTUVWXYZ	GRANTEES	DATE OF FILING				DATE OF INSTRUMENT			DATE OF RECORD			LOCATION OF PROPERTY OR OTHER DESCRIPTION	KIND OF INST'MT	BOOK	PAGE
					MONTH	DAY	YEAR	HR. M.	MONTH	DAY	YEAR	MONTH	DAY	YEAR				
<i>Christian Education Assn.</i>				<i>W. T. Laid</i>	<i>Jan</i>	<i>17</i>	<i>1927</i>	<i>2</i> <i>30m.</i>	<i>Oct</i>	<i>4</i>	<i>1926</i>	<i>Jan</i>	<i>24</i>	<i>1927</i>	<i>1426 Acad. Passmore Dist.</i>	<i>Quit Claim</i>	<i>41</i>	<i>235-8</i>

Filing Docket and General Index to Realty Deeds and Mortgages—GRANTORS

Refer to SUB-INDEX in front portion of Book for Alphabetical Arrangement and Page Reference to Names in this Index

Cott Patented Index Systems.
Manufactured by Geo. D. Barnard Sta. Co., St. Louis, Mo.

GRANTORS FAMILY NAMES	GIVEN NAMES ABCDEFGHIJ	GIVEN NAMES IJKLMNO	GIVEN NAMES PQRSTUVWXYZ	GRANTEES	DATE OF FILING				DATE OF INSTRUMENT			DATE OF RECORD			LOCATION OF PROPERTY OR OTHER DESCRIPTION	KIND OF INST'MT	BOOK	PAGE
					MONTH	DAY	YEAR	HR. M.	MONTH	DAY	YEAR	MONTH	DAY	YEAR				
Carpenter	As. S. as Trustee			Mechanik & Farmers Bank	Nov	14	1929	8 am	Feb	3	1927	Nov	15	1929	Divers lands owned Estate James & Co. Bankrupt	Deed	50	74011
"	Ollie J. Jr. et. al.			Boston Bank	Nov.	30	1963	4:30 pm	Nov.	19	1963	Dec	3	1963	Satisfied February 15, 1968 1/2 acre in Boston	Deed	106	90
"	Mrs. Joan W. et al			Mrs. James M. Happelott	Dec	6	1974	am	Dec	4	1974	Dec	6	1974	1/2 acre - City of Gordon	Deed	132	582
"	Eva J.			Luci Mae McDevise	June	10	1976	am	June	10	1976	June	10	1976	1/2 acre - City of Gordon	Deed	132	582
"	Eva J.			The Gordon Bank	July	18	1978	am	July	17	1978	July	18	1978	1/2 acre - City of Gordon	Deed	132	582
"	Eva J.			The Gordon Bank	Aug	22	1980	pm	Aug	20	1980	Aug	22	1980	Lot - 1505 th (Ivey) 2 nd Dist	Deed	155	89
"	Eva			Oconee Electric membership Corporation	Oct	10	1980	am	Aug	22	1980	Oct	10	1980	Right of Way	Deed	155	345
"	Eva J.			Royce E. Sr. & Clara Helen Mork	May	3	1983	pm	Oct	1	1980	May	5	1983	Lot # C-14; Sec 13; Tract A 1505 Ivey	W.D.	164	474
"	Eva J.			Larry Lee Kinchen	May	30	1984	pm	May	22	1984	May	31	1984	Lot 7-65; Sec 15; Tract D. 1505 Ivey	W.D.	168	584
"	Eva J.			Royce E. Sr. & Clara Helen Mork	Feb	4	1986	am	Feb	3	1986	Feb	4	1986	Lot # C-14, Sec 13, Tract A 1505 Ivey	W.D.	174	390

Filing Docket and General Index to Realty Deeds and Mortgages—GRANTORS

Refer to SUB-INDEX in front portion of Book for Alphabetical Arrangement and Page Reference to Names in this Index

Cott Patented Index Systems.
Manufactured by Geo. D. Barnard Sta. Co., St. Louis, Mo

32

GRANTORS FAMILY NAMES	GIVEN NAMES ABCDEFGH	GIVEN NAMES IJKLMNO	GIVEN NAMES PQRSTUVWXYZ	GRANTEES	DATE OF FILING				DATE OF INSTRUMENT			DATE OF RECORD			LOCATION OF PROPERTY OR OTHER DESCRIPTION	KIND OF INST'MT	BOOK	PAGE
					MONTH	DAY	YEAR	HR. M.	MONTH	DAY	YEAR	MONTH	DAY	YEAR				
Clemmons,		John		Jimpsey Mc Gowin	Jan.	30	1913	2pm	Oct.	2	1848	Jan.	30	1913	deed	17	564	

Filing Docket and General Index to Realty Deeds and Mortgages—GRANTORS

Refer to SUB-INDEX in front portion of Book for Alphabetical Arrangement and Page Reference to Names in this Index.

Cott Patented Index Systems.
Manufactured by Geo. D. Barnard Sta. Co., St. Louis, Mo.

GRANTORS FAMILY NAMES	GIVEN NAMES A B C D E F G H	GIVEN NAMES I J K L M N O	GIVEN NAMES P Q R S T U V W X Y Z	GRANTEES	DATE OF FILING				DATE OF INSTRUM'T			DATE OF RECORD			LOCATION OF PROPERTY OR OTHER DESCRIPTION	KIND OF INST'MT	BOOK	PAGE
					MONTH	DAY	YEAR	HR. M.	MONTH	DAY	YEAR	MONTH	DAY	YEAR				
The O. R. A.				Dr. John Temple					May	1889	Dec 15	1914				Deed 7	422	4
Catlin, ✓			Franklin H.	Julia L. Catlin	Jan.	27	1917	8 A.M.	Apr.	12	1912	Jan.	27	1917			Deed 29	186

Filing Docket and General Index to Realty Deeds and Mortgages—GRANTORS

Refer to SUB-INDEX in front portion of Book for Alphabetical Arrangement and Page Reference to Names in this Index.

Cott Patented Index Systems.
Manufactured by Geo. D. Barnard Sta. Co., St. Louis, Mo.

(37)

GRANTORS FAMILY NAMES	GIVEN NAMES A B C D E F G H	GIVEN NAMES I J K L M N O	GIVEN NAMES P Q R S T U V W X Y Z	GRANTEES	DATE OF FILING				DATE OF INSTRUM'T			DATE OF RECORD			LOCATION OF PROPERTY OR OTHER DESCRIPTION	KIND OF INST'MT	BOOK	PAGE
					MONTH	DAY	YEAR	HR. M.	MONTH	DAY	YEAR	MONTH	DAY	YEAR				
Cave	Don L.			La. Mineral & Mfg. Co.	July	15	1920	10 am	July	13	1920	July	15	1920	Deed	37	284	
Cave	Don L.			La. Mineral & Mfg. Co.	July	15	1920	10 am	July	13	1920	July	15	1920		37	283	

This Index approved and adopted for use in the Counties of Georgia pursuant to the Act approved August 8, 1916, providing for uniform records throughout the State.

Filing Docket and General Index to Realty Deeds and Mortgages—GRANTORS

Refer to SUB-INDEX in front portion of Book for Alphabetical Arrangement and Page Reference to Names in this Index

Cott Patented Index Systems. Owned and manufactured by Walker, Evans & Cogswell Co., Charleston, S. C.

GRANTORS FAMILY NAMES	GIVEN NAMES A B C D E F G H	GIVEN NAMES I J K L M N O	GIVEN NAMES P Q R S T U V W X Y Z	GRANTEES	DATE OF FILING				DATE OF INST'MT			DATE OF RECORD			LOCATION OF PROPERTY OR OTHER DESCRIPTION	Kind of Inst'mt	Book	Page	
					Month	Day	Year	Hour	Min	Month	Day	Year	Month	Day					Year
Cavender	F. C.	et al		B. F. Pate Jr	May	10	1922	2	P.m.	May	10	1922	May	10	1922	2.80 acres, 5th & 27th, Land Dist	Mary Deed	40	28
"	J. M.	et al		B. F. Pate Jr	"	"	"	"	"	"	"	"	"	"	"	"	"	40	28
"	J. M.			F. C. Cavender	Oct	11	"	"	"	Oct	7	"	Oct	11	"	1/2 interest in 200 acres, 5th & 27th, Land Dist	Deed	40	81
"	F. C.			B. F. Pate Jr	Nov	1	"	"	"	Nov	1	"	Nov	2	"	House & Lot in Gordon, Ga	Deed	40	93
"	F. C.			D. C. Kingry	Dec	1	"	"	"	"	23	"	Dec	"	"	280 acres, Lots 2, 194, 195, 3, 5th & 27th, Land Dist	Deed	40	116
"	J. C.			United Credit Corp	"	5	1927	8	a.m.	Feb	5	1927	"	5	1927	189 acres, 2 tracts	Deed	45	340
"	Jimmie	Elijah		Ed. Power Company	Oct	5	1973	9	A.m.	Oct	3	1973	Oct	5	1973	Lot in Gordon	Deed	129	6
"	J. E.			Emerson Denmark	Oct	18	1973	9	A.m.	Sept	-	1973	Oct	18	1973	5.6 acres, (33)st (Ramoth) S.M. Dist	DPS	129	99-101
"	J. E.			The Gordon Bank	Mar	16	1976	1	P.m.	Mar	15	1976	Mar	16	1976	5.6 acres, City of Gordon	DPS	138	437-9
"	J. E.			Jim's Welding Service, Inc.	July	18	1978	11:45	A.m.	July	17	1978	July	18	1978	3.7 acres - City of Gordon	MD	147	444
"	J. E.			The Gordon Bank	Aug	8	1978	9:30	A.m.	Aug	4	1978	Aug	8	1978	Lot - Holiday Hills	DPS	147	580-2
"	J. E.			The Gordon Bank	Aug	11	1978	4:53	A.m.	Aug	1	1978	Aug	11	1978	1.9 acres - City of Gordon	DPS	147	614-6
"	J. E. et al			The Gordon Bank	Sept	28	1979	7:10	P.m.	Sept	25	1979	Sept	28	1979	Tract - City of Gordon	DPS	152	105-7
"	J. E.			Jewell F. Moore	Dec	14	1981	9	A.m.	Sept	15	1981	Dec	14	1981	Lot - Holiday Hills	WD	159	683
"	J. E.			Lina Marie Cavender	Feb	9	1982	4	A.m.	Sept	20	1981	Feb	9	1982	Lot - 1505th (Long) S.M. Dist	YH 210	160	545
"	J. E.			Audrey Miller	Mar	15	1982	10:30	A.m.	Dec	23	1981	Mar	15	1982	Other Property	Deed	161	2

Walker, Evans & Cogswell Co., are owners of these patents in Georgia, South Carolina, Florida and Alabama. Walker, Evans & Cogswell Co., are owners of these patents in North Carolina, South Carolina, Florida and Alabama.

This Index approved and adopted for use in the Counties of Georgia pursuant to the Act approved August 8, 1916, providing for uniform records throughout the State.

Filing Docket and General Index to Realty Deeds and Mortgages—GRANTORS

Cott Patented Index Systems. Owned and manufactured by Walker, Evans & Cogswell Co., Charleston, S. C.

Refer to SUB-INDEX in front portion of Book for Alphabetical Arrangement and Page Reference to Names in this Index

31A

GRANTORS FAMILY NAMES	GIVEN NAMES A B C D E F G H	GIVEN NAMES I J K L M N O	GIVEN NAMES P Q R S T U V W X Y Z	GRANTEES	DATE OF FILING				DATE OF INST'MT			DATE OF RECORD			LOCATION OF PROPERTY OR OTHER DESCRIPTION	Kind of Inst'mt	Book	Page
					Month	Day	Year	Hour	Month	Day	Year	Month	Day	Year				
Cavender	J. E. et al	per atty	in fact	The Gordon Bank	June	28	1982	12 noon	June	1	1982	June	28	1982	1.9 acres - City of Gordon	Deed under Power	162	18
"	J. E. et al	per atty	in fact	Small Business Administration	Aug	16	1982	9 am	Aug	9	1982	Aug	16	1982	3.7 acres - City of Gordon	Deed under Power	162	333-335
"	Iva Marie			Louise Davis	Mar	4	1986	2:40 pm	Mar	4	1986	Mar	5	1986	Lot # C-22+23, Sec 13, Tract E	1505 th SMD	WD	174 614

This Index approved and adopted for use in the Counties of Georgia pursuant to the Act approved August 8, 1916, providing for uniform records throughout the State.

Filing Docket and General Index to Realty Deeds and Mortgages—GRANTORS

Refer to SUB-INDEX in front portion of Book for Alphabetical Arrangement and Page Reference to Names in this Index

Cott Patented Index Systems.
Manufactured by Geo. D. Barnard Sta. Co., St. Louis, Mo.

(39)

GRANTORS FAMILY NAMES	GIVEN NAMES ABCDEFGHIJ	GIVEN NAMES KLMNOP	GIVEN NAMES QRSTUVWXYZ	GRANTEES	DATE OF FILING				DATE OF INSTRUMENT			DATE OF RECORD			LOCATION OF PROPERTY OR OTHER DESCRIPTION	KIND OF INST'MT	BOOK	PAGE
					MONTH	DAY	YEAR	HR. M.	MONTH	DAY	YEAR	MONTH	DAY	YEAR				
				<i>D. P. Halliman</i>					<i>May</i>	<i>17</i>	<i>1887</i>	<i>Jan</i>	<i>29</i>	<i>1896</i>	<i>Deed</i>	<i>N</i>	<i>718-19</i>	
				<i>John T. Lingo</i>					<i>Dec</i>	<i>5</i>	<i>1887</i>	<i>Feb</i>	<i>5</i>	<i>1896</i>	<i>"</i>	<i>O</i>	<i>735-6</i>	
				<i>The Farmers Loan & Trust Co, of New York,</i>					<i>Dec</i>	<i>30</i>	<i>1899</i>	<i>Feb</i>	<i>9</i>	<i>1900</i>	<i>"</i>	<i>W</i>	<i>22-25</i>	
				<i>Dr. John Temple</i>					<i>May</i>	<i>1899</i>		<i>Dec</i>	<i>15</i>	<i>1904</i>	<i>"</i>	<i>X</i>	<i>423-4</i>	
				<i>W. H. Holder</i>					<i>Jan</i>	<i>21</i>	<i>1888</i>	<i>Apr</i>	<i>23</i>	<i>1888</i>	<i>"</i>	<i>S</i>	<i>565</i>	
				<i>John T. Lingo</i>					<i>Dec</i>	<i>18</i>	<i>1894</i>	<i>Feb</i>	<i>7</i>	<i>1895</i>	<i>"</i>	<i>Q</i>	<i>241-43</i>	

This Index approved and adopted for use in the Counties of Georgia pursuant to the Act approved August 8, 1916, providing for uniform records throughout the State.

Filing Docket and General Index to Realty Deeds and Mortgages—GRANTORS

48.

Refer to SUB-INDEX in front portion of Book for Alphabetical Arrangement and Page Reference to Names in this Index

Cott Patented Index System. Owned and manufactured by Walker, Evans & Cogswell Co., Charleston, S. C.

GRANTORS FAMILY NAMES	GIVEN NAMES A B C D E F G H	GIVEN NAMES I J K L M N O	GIVEN NAMES P Q R S T U V W X Y Z	GRANTEES	DATE OF FILING				DATE OF INST'MT			DATE OF RECORD			LOCATION OF PROPERTY OR OTHER DESCRIPTION	Kind of Inst'mt	Book	Page
					Month	Day	Year	Hour M	Month	Day	Year	Month	Day	Year				
<i>Lunyear</i>	<i>Missouri</i>			<i>Bank of Danville</i>	<i>Jul</i>	<i>25</i>	<i>1922</i>	<i>3²pm</i>	<i>Jul</i>	<i>24</i>	<i>1922</i>	<i>Jul</i>	<i>24</i>	<i>1922</i>	<i>Lot 6. Block 3. Danville Ga</i>	<i>D.D.</i>	<i>38</i>	<i>231</i>

and furnish these Sheets and Binders in North Carolina, South Carolina, Georgia, Florida and Alabama

This Index approved and adopted for use in the Counties of Georgia pursuant to the Act approved August 8, 1916, providing for uniform records throughout the State.

Filing Docket and General Index to Realty Deeds and Mortgages—GRANTORS

Cott Patented Index Systems. Owned and manufactured by Walker, Evans & Cogswell Co., Charleston, S. C.

Refer to SUB-INDEX in front portion of Book for Alphabetical Arrangement and Page Reference to Names in this Index

GRANTORS FAMILY NAMES	GIVEN NAMES A B C D E F G H	GIVEN NAMES I J K L M N O	GIVEN NAMES P Q R S T U V W X Y Z	GRANTEES	DATE OF FILING				DATE OF INST'MT			DATE OF RECORD			LOCATION OF PROPERTY OR OTHER DESCRIPTION	Kind of Inst'mt	Book	Page
					Month	Day	Year	Hour M	Month	Day	Year	Month	Day	Year				
				<i>J.W. Foster 1/4 A Aluminum products Co</i>	<i>June</i>	<i>16</i>	<i>1957</i>		<i>May</i>	<i>30</i>	<i>1957</i>	<i>June</i>	<i>17</i>	<i>1957</i>	<i>of Robert Solomon</i>	<i>Page 73</i>		<i>555</i>

Filing Docket and General Index to Realty Deeds and Mortgages—GRANTORS

Refer to SUB-INDEX in front portion of Book for Alphabetical Arrangement and Page Reference to Names in this Index

Cott Patented Index Systems.
Manufactured by Geo. D. Barnard Sta. Co., St. Louis, Mo.

45

GRANTORS FAMILY NAMES	GIVEN NAMES ABCDEFGHIJ	GIVEN NAMES IJKLMNO	GIVEN NAMES PQRSTUVWXYZ	GRANTEES	DATE OF FILING				DATE OF INSTRUMENT			DATE OF RECORD			LOCATION OF PROPERTY OR OTHER DESCRIPTION	KIND OF INST'MT	BOOK	PAGE
					MONTH	DAY	YEAR	HR. M.	MONTH	DAY	YEAR	MONTH	DAY	YEAR				
Cannon	W. F.			Inerson Lord											Deed C	576		
Cannon	W. F.			L. R. Carson											" G	283		
Cannon	W. F.			J. Walker											Deed B	91		
Cannon	W. F.			John E. Lord											Deed C	759		
Cannon	W. F.	Sheriff		Mrs. L. S. Hatfield											Deed C	30		
Cannon		John G.		Thos. J. Haliman & Co. Mgrs.											Deed A	196		
Cannon		Wm F.		Christian Church (Groomsboro)											Deed H	381		
Cannon		Miles		John Freeman											Deed G	716		
Cannon		W. F.		D. E. Carleton											Deed D	502		
Cannon		M. J.		Eason Green											Deed B	379		
Cannon		Loch		Eason Green											Deed A	338		
Cannon		W. F.		J. Walker											Deed B	90		
Cannon		M. J.		Mrs. Winnie Sheffield					Feb. 12	1890	Apr. 16	1890			Deed K	207		
Cannon		M. J.		John E. Lord					Apr. 20	1891	Apr. 21	1891			Deed L	79-80		
Cannon		M. J.		Jas. A. Sheffield					Mar. 17	1887	Feb. 3	1888			Deed J	410-11		
Cannon		M. E.		F. J. Lord					Oct. 22	1890	May 4	1891			Deed L	100		
Cannon		M. J.	Extr.	Wineford Sheffield					Apr. 2	1895	Sept. 11	1899			Deed W	243-4		

Filing Docket and General Index to Realty Deeds and Mortgages—GRANTORS

Refer to SUB-INDEX in front portion of Book for Alphabetical Arrangement and Page Reference to Names in this Index

Cott Patented Index Systems.
Manufactured by Geo. D. Barnard Sta. Co., St. Louis, Mo

15

GRANTORS FAMILY NAMES	GIVEN NAMES ABCDEFGHIJ	GIVEN NAMES IJKLMNO	GIVEN NAMES PQRSTUVWXYZ	GRANTEES	DATE OF FILING				DATE OF INSTRUMENT			DATE OF RECORD			LOCATION OF PROPERTY OR OTHER DESCRIPTION	KIND OF INST'MT	BOOK	PAGE
					MONTH	DAY	YEAR	HR. M	MONTH	DAY	YEAR	MONTH	DAY	YEAR				
Cannon			W. F.	Jim Miller					Dec.	1	1897	Dec.	3	1897	Deed	R	21	
Cannon			W. F.	Thomas Hemminger					Jan.	15	1900	Feb.	10	1900	Deed	U	392	
Cannon,	W. F. adm.	J. J. Deese		A. S. Bailey					Oct.	10	1894	Sept.	9	1895	Deed	O	568	
Cannon			W. F.	Laura M. Bunce					Dec.	1	1898	Dec.	12	1898	Deed	R	456-7	
Cannon	W. F. adm.	Est. of J. J. Deese		Joel A. Smith					Dec.	7	1886	Nov.	30	1898	Deed	R	448	
"	W. F.			W. J. Dixon					June	26	1903	July		1903	"	U	66	
"		M. E.		Mrs. J. A. Ashley					Sept	19	1904	Sept	19	1904	"	U	100	
"		M. E.		Mrs. J. A. Ashley					"	"	"	"	22	1903	"	U	101	
"	W. F.			Mrs. J. A. Ashley + E. C. Hughes					Aug	19	1903	Aug	22	1903	"	V	67	
"	W. F +	M. E.		Cal. Christian Church of Ironbrow					Feb	27	1904	Mar	25	1904	"	V	91	
"	W. F.			B. F. Jackson et al					July	24	1902	Sept	9	1902	"	U	39	
"	W. F.			Hennetta Thomas					Aug	8	1903	Sept	3	1903	"	U	69	
"	W. F.			H. J. Fassett					Feb	14	1902	May	20	1902	"	X	94	
"		M. E.		M. W. O'Connell					Feb	13	1904	Sept	14	1904	"	V	99	
"	W. F.			Mack Jackson					Aug	3	1903	Mar	25	1904	"	X	373	
"	W. F.			Deacons Liberty Church et al					Aug	3	1903	Aug	11	1903	"	U	67	
"	Mrs.	Hettie		J. E. Butler					Apr.	22	1905	May	9	1905	"	V	123	

Filing Docket and General Index to Realty Deeds and Mortgages—GRANTORS

Refer to SUB-INDEX in front portion of Book for Alphabetical Arrangement and Page Reference to Names in this Index

Cott Patented Index Systems.
Manufactured by Geo. D. Barnard Sta. Co., St. Louis, Mo.

45

GRANTORS FAMILY NAMES	GIVEN NAMES ABCDEFGHIJ	GIVEN NAMES JKLMNO	GIVEN NAMES PQRSTUVWXYZ	GRANTEES	DATE OF FILING				DATE OF INSTRUMENT			DATE OF RECORD			LOCATION OF PROPERTY OR OTHER DESCRIPTION	KIND OF INST'MT	BOOK	PAGE
					MONTH	DAY	YEAR	HR. M.	MONTH	DAY	YEAR	MONTH	DAY	YEAR				
Cannon		Mrs. M. E.		Mrs. J. A. Ashley						Oct	13	1904	Jan	5	1905	Deed	V	113
"		Mrs. M. E.		Mrs. L. A. O. Stevens						Mar.	4	1905	Mar	8	1905	"	X	450
"		Mary E.		J. D. Thompson, Roy Cannon						May	25	1905	May	29	1905	"	V	124
"		M. E.		Jim Hatcher						Jan	26	1907	Jan	26	1907	"	Z	113
"		M. E.		Cora Little & Easter Smith						Jan	26	1907	Jan	26	1907	"	V	195
"		M. E.		Amica & Nellie Clay						Jan	26	1907	Jan	26	1907	"	Z	114
"		Mrs. M. E.		B. H. Jackson						May	27	1905	Dec	11	1906	"	V	185
"		Mrs. M. E.		J. M. Boone						Oct	25	1906	Oct	27	1906	"	V	178
"			W. F.	Stella Miller, et al						Feb	3	1891	Nov	21	1905	"	V	144
"		Mrs. M. E. et al.		J. D. Thompson						Oct	26	1905	Nov	8	1905	"	V	142
"		Mrs. M. E.		Louette Beall						Mar.	23	1906	Mar	26	1906	"	V	162
"			A. H.	E. M. Whitehead et al						Oct	9	1905	Oct	13	1905	"	V	135
"		Mrs. M. E.		J. D. Thompson & M. E. Whitehead						Oct	4	1905	Oct	13	1905	"	V	135
"			W. F.	J. M. Boone						Nov.	5	1901	Apr.	12	1906	"	V	166
"			W. F.	W. W. Whitaker						Nov.	3	1866	Mar	15	1901	"	V	586
"			W. F.	J. J. Clements						May	23	1900	May	28	1901	"	V	74

Filing Docket and General Index to Realty Deeds and Mortgages—GRANTORS

45

Refer to SUB-INDEX in front portion of Book for Alphabetical Arrangement and Page Reference to Names in this Index

Cott Patented Index Systems.
Manufactured by Geo. D. Barnard Sta. Co., St. Louis, Mo.

GRANTORS FAMILY NAMES	GIVEN NAMES ABCDEFGHIH	GIVEN NAMES IJKLMNO	GIVEN NAMES PQRSTUVWXYZ	GRANTEES	DATE OF FILING				DATE OF INSTRUMENT			DATE OF RECORD			LOCATION OF PROPERTY OR OTHER DESCRIPTION	KIND OF INST'MT	BOOK	PAGE
					MONTH	DAY	YEAR	HR. M.	MONTH	DAY	YEAR	MONTH	DAY	YEAR				
Cannon			W. F.	J. W. Brooks					Nov	5	1901	Nov	11	1901	Deed	V	22	
"			W. F.	J. D. Thompson					Jan	24	1902	Jan	30	1902	"	V	30	
"			W. F. & M. E.	H. A. Hall & W. J. Dixon					Mar	3	1902	Mar	12	1902	"	V	33	
"			Mrs. M. E.	Wm J. Dixon					May	7	1907	May	11	1907	"	V	202	
"			Mrs. M. E.	Mack O. Cannon					Sept	30	1907	Oct	1	1907	"	V	209	
"			W. F.	L. R. Cason	Nov	4	1907	10am	Jan	17	1905	Nov	4	1907	Deed	V	214	
"			M. E.	W. F. Cannon	Nov	4	1907	10am	Oct	22	1904	Nov	4	1907	"	V	213	
"			Mrs. M. E.	J. D. Thompson	Dec	2	1907	2pm	Dec	2	1907	Dec	5	1907	"	V	216	
"			Mrs. M. E.	Edmund Hoston (col)	Dec	10	1907	11am	Dec	10	1907	Dec	10	1907	"	V	217	
"			Mrs. M. E.	Wm Burke (col)	Feb	7	1908	8am	Jan	9	1908	Feb	7	1908	"	V	225	
"			Mrs. M. E.	Mack Jackson (col)	Feb	7	1908	2pm	Jan	9	1908	Feb	7	1908	"	V	226	
"			Mrs. M. E.	Mrs. E. C. Hughes	Feb	12	1908	2pm	Dec	19	1907	Feb	12	1908	"	V	226	
"			W. F.	The Colored Church of Tombsboro	Mar	27	1908	8am	Dec	11	1896	Mar	27	1908	"	V	171	
"			Mrs. M. E.	County Commissioners	Apr	22	1908	8am	Apr	21	1908	Apr	22	1908	"	V	179	
"			W. F.	Richard R. Stanley	July	13	1908	8am	Jan	11	1973	July	17	1908	"	V	138	
"			Mrs. M. E.	B. H. Jackson	Sept	11	1908	2pm	Jan	24	1905	Sept	11	1908	"	V	236	

Filing Docket and General Index to Realty Deeds and Mortgages—GRANTORS

Refer to SUB-INDEX in front portion of Book for Alphabetical Arrangement and Page Reference to Names in this Index.

Cott Patented Index Systems.
Manufactured by Geo. D. Barnard Sta. Co., St. Louis, Mo.

(45)

GRANTORS FAMILY NAMES	GIVEN NAMES ABCDEFGHIH	GIVEN NAMES IJKLMNO	GIVEN NAMES PQRSTUVWXYZ	GRANTEES	DATE OF FILING				DATE OF INSTRUM'T			DATE OF RECORD			LOCATION OF PROPERTY OR OTHER DESCRIPTION	KIND OF INST'MT	BOOK	PAGE
					MONTH	DAY	YEAR	HR. M.	MONTH	DAY	YEAR	MONTH	DAY	YEAR				
Cannon					B. H. Jackson	May	3	1910	8am	Apr.	28	1910	May	3	1910	Deed	17	75
Cannon					Pearl Holder	June	7	1910	8am	Dec.	11	1909	June	17	1910	"	17	415-16
"					Addie Grantney	June	17	1910	8am	Dec.	11	1909	June	17	1910	"	17	77
"					Wm J. Dixon.	Sept.	6	1910	8am	Sept.	5	1910	Sept.	6	1910	"	13	411
"				A. B.	W. W. Pierce	Sept.	23	1910	10am	Sept.	23	1910	Sept.	23	1910	"	2	299
"					W. J. Dixon	Dec.	21	1910	8am	Dec.	17	1910	Dec.	21	1910	"	20	38
"					Miss Pearl Cannon	May	10	1911	8am	Jan.	4	1911	May	10	1911	"	20	47
"					W. J. Cannon	May	11	1911	2pm	Jan.	4	1911	May	11	1911	"	2	312
"					Roy K. Cannon	Aug.	29	1911	2pm	Jan.	4	1911	Aug.	29	1911	"	2	314
"					Fernando Cannon	Dec.	19	1911	2pm	Aug.	12	1911	Dec.	20	1911	"	20	66
"					Jordan Miller	Dec.	16	1912	2pm	Aug.	10	1908	Dec.	16	1912	"	20	108
"				W. F.	J. B. Chambers.	Dec.	24	1913	8am	Dec.	5	1913	Dec.	24	1913	"	23	96
"				M. J.	James N. Cannon	Jan.	14	1916	8am	Jan.	18	1886	Jan.	14	1916	"	23	545
"				John S.	Miles J. Cannon.	Jan.	14	1916	8am	Nov.	10	1884	Jan.	14	1916	"	23	546
"				James N.	James H. Howell	Jan.	14	1916	8am	Jan.	5	1916	Jan.	14	1916	"	23	547
"				Miles	Mt. Olive Church	Apr.	8	1916	8am	Mar.	10	1838	Apr.	8	1916	"	23	559

Filing Docket and General Index to Realty Deeds and Mortgages—GRANTORS

Refer to SUB-INDEX in front portion of Book for Alphabetical Arrangement and Page Reference to Names in this Index.

Cott Patented Index Systems.
Manufactured by Geo. D. Barnard Sta. Co., St. Louis, Mo.

45

GRANTORS FAMILY NAMES	GIVEN NAMES ABCDEFGHIJ	GIVEN NAMES IJKLMNO	GIVEN NAMES PQRSTUVWXYZ	GRANTEES	DATE OF FILING				DATE OF INSTRUMENT			DATE OF RECORD			LOCATION OF PROPERTY OR OTHER DESCRIPTION	KIND OF INST'MT	BOOK	PAGE
					MONTH	DAY	YEAR	HR. M.	MONTH	DAY	YEAR	MONTH	DAY	YEAR				
Carrison	Hoyt E.			Georgia Karlin Company	Mar	2	1945	9	Am	18	1944	Mar	13	1941	Land in Swigg & Wilkerson Counties	Lease Contract Annual	74	299-300
"	J. L.			Wilkerson Co Bent	Aug	9	1941		Aug	8	1941	Aug	10	1945	1500 acres in Wilkerson Co	SPB	75	601
"	J. L.			" " "	Mar	9	1946		Mar	2	1946	Mar	17	1946	1400 acres in Wilkerson Co	SPB	75	117
"	J. L.			" " "	April	8			April	6		April	8		1500 acres in Wilkerson Co	SPB	75	129
"	Malcolm E.			M. H. Everett	Nov	20			Nov	20		Nov	20		1320 acres in Wilkerson Co	(Mort)		268
"	Fernando			R. Rozer	Dec	14			Dec	14		Dec	14		296.00 acres in Wilkerson Co	WD	77	216
"	J. L.			Foster Smith	Sept	27	1945	9	Sept	22	1945	Sept	27	1945	140 acres in Wilkerson Co	Lease	74	407
"	Hoyt E.			J. W. M. Cook to the In	Oct	25	1947		Oct	21	1947	Oct	25	1947	538.82 acres in Wilkerson & Swigg	"	77	426
"	W. J.			E. W. Wright	Feb	19	1948		May	14	1866	Feb	19	1948	tract of land in 3rd land dist	WD		537
"	Mr. J. L. (Mortgage Commission)			J. H. Day	"	28	1950		Jan	28	1950	Feb	28	1950	140 acres in 3rd land dist	WD	70	539
"	E. E.			Wilkerson County Bank	June	26			June	21		June	27		5000 acres in Wilkerson Co	SPB	85	173
"	E. E.			Wilkerson County Bank	Sept	6			Aug	31		Sept	6		5000 acres in Wilkerson Co	SPB	85	175
"	Mrs. Ella Grant et al			B. J. Jordan	Dec	5	1950	9 AM	Dec	2	1950	Dec	5	1950	138 acres in 3rd land dist	WD	82	460
"	Mr. H. B.			The Saw County Bank	Feb	17	1951	7 AM	Feb	6	1951	Feb	20	1951	3/4 interest in 900 acres	SPB	85	4-5
"	Mr. H. B.			State Highway Dept	Apr	18			Jul	3	1950	Apr	28		Right of Way	WD	85	94
"	Mr. H. B. et al			Mr. J. Green	July	3			Jan	30	1947	July	5		Interest in land Wilkerson & Swigg Counties	SPB	85	187-8
"	Willis O. et al			Nathan Cannon	Mar	3	1952		Feb	16	1952	Mar	12	1952	Interest in 233 acres Wilkerson Co	WD	85	379-80

Filing Docket and General Index to Realty Deeds and Mortgages—GRANTORS

Refer to SUB-INDEX in front portion of Book for Alphabetical Arrangement and Page Reference to Names in this Index.

Cott Patented Index Systems.
Manufactured by Geo. D. Barnard Sta. Co., St. Louis, Mo.

GRANTORS FAMILY NAMES	GIVEN NAMES A B C D E F G H	GIVEN NAMES I J K L M N O	GIVEN NAMES P Q R S T U V W X Y Z	GRANTEES	DATE OF FILING				DATE OF INSTRUM'T			DATE OF RECORD			LOCATION OF PROPERTY OR OTHER DESCRIPTION	KIND OF INST'MT	BOOK	PAGE
					MONTH	DAY	YEAR	HR. M.	MONTH	DAY	YEAR	MONTH	DAY	YEAR				
Cannon	E. E.			Fernando Cannon	Dec.	19	1916	2pm	Dec.	19	1916	Dec.	19	1916	Deed	20	311	
"	G. W.			C. O. Butler	Dec.	5	1918	2pm	Nov.	19	1918	Dec.	5	1918	"	31	33	
"	G. W.			J. H. Howell	Nov.	29	1919	2pm	May	26	1919	Nov.	29	1919	"	31	103	
"		Roy K.		Mrs. H. C. Wood	Sept.	22	1911	2pm	Sept.	23	1911	Sept.	25	1911	"	V	315	
"		F. A.		Winnifred Sheffield					Dec.	5	1888	Feb.	8	1889	"	J	209	
"		W. F.		Thomas J. Hemminger					Jan.	15	1900	Feb.	10	1900	"	U	392	
"		Mrs. M. E.		A. B. Cannon	Dec.	2	1908	4 P.M.	Dec.	2	1908	Dec.	4	1908	"	V	243	
"		Mrs. M. E.		Ed. Hughes	Sept.	29	1909	2 AM	Jan.	22	1883	Oct.	25	1909	"	V	263	
"		Mrs. M. E.		Sam Holder	Dec.	6	1909	4 P.M.	Jan.	26	1907	Dec.	6	1909	"		17 50	
"		Fernando		Land Bank Commission	June	2	1934	9 AM	May	31	1934	June	2	1934	100 acre ^{more} in 2nd hand lot.	S-20	58 120-21	
"		J. O. et al		Green C. Green	Dec.	19	1936	a.m.	Nov.	6	1936	Jan.	23	1937	undivided interest in land in 2nd P.D.	W-2	52 518	
"		H. B. et al																
"		Roy		N. L. Couil	Mar.	1	1937	7 P.M.	Feb.	24	1937	Mar.	1	1937	Agreement		52 544	
"		E. E.		Wickinson County Bank	June	19	"	9 AM	June	17	"	June	19	"	200 acre land in 1st hand lot	W-2	61 149	
"		E. E.		J. L. Martin	July	1	1938	a.m.	July	7	1937	July	1	1938	100 acre land in 1st hand lot	W-2	61 149	
"		W. F.		Charley Miller	Apr.	9	"	9 AM	Mar.	5	1896	Apr.	23	"	2 acres land of lot no. 142	"	57 134	

Filing Docket and General Index to Realty Deeds and Mortgages—GRANTORS

Refer to SUB-INDEX in front portion of Book for Alphabetical Arrangement and Page Reference to Names in this Index.

Cott Patented Index Systems.
Manufactured by Geo. D. Barnard Sta. Co., St. Louis, Mo.

GRANTORS FAMILY NAMES	GIVEN NAMES ABCDEFGHIJ	GIVEN NAMES KLMNO	GIVEN NAMES PQRSTUVWXYZ	GRANTEES	DATE OF FILING				DATE OF INSTRUM'T				DATE OF RECORD				LOCATION OF PROPERTY OR OTHER DESCRIPTION	KIND OF INST'NT	BOOK	PAGE
					MONTH	DAY	YEAR	Hr. M.	MONTH	DAY	YEAR	MONTH	DAY	YEAR						
Cannon	Ernest E.			F. Cannon				4	Dec 5	1939	P.M.	Dec 5	1939	Dec. 6	1939	24 acre land in 2nd L. Dist.	DPS	64	98	
"	F.			Ernest E. Cannon	"	"	"	"	"	"	"	"	"	"	"	24	W.D	67	336	
"	E. E.			J. D. Martin	Jan 22	1940	A.M.	9	Jan 19	1940		Jan 28	1940			100 acre land in 332 dist	W.D	61	350	
"	Mary Frances			Cleveland Brown Co	Nov 12	"	"	"	Nov 5	"	"	Nov. 14	"	"	"	150-acre land horse dist	Timber Deed	57	638-9	
"	Nathan			A. W. Daugherty	"	23	"	"	"	22	"	"	23	"	"	200 acre land 2nd dist	W.D	67	1	
"	Nathan			H. E. Stephens	"	28	"	"	"	25	"	"	28	"	"	140-acre land	Timber Deed	67	9	
"	F.			H. E. Stephens	"	15	1941	P.M.	5:30	"	14	1941	Nov. 15	"	"	300-acre land 332nd land dist	Timber Deed	67	225-6	
"	E. E.			Helpinan Co Bank	"	28	1942	A.M.	9	Jan 17	1942	Jan 28	1942	"	"	25-acre land in Peffer dist	DPS	64	351	
"	Mrs Elliott et al			Mrs Mattie Rose Spin	Feb 2	1942	P.M.	6:40	Feb 2	1942		Feb 3	1942	"	"	3 tracts land Peffer dist	W.D	61	613	
"	Mrs. H. B. et al			Mrs. Elberta Payne	Apr 2	1942	A.M.	11:50	Apr 2	1942		Apr 2	"	"	"	274-acre land 2nd land dist	"	67	285	
"	E. E.			Wilkinson Co. Bank	"	9	"	"	Apr 1	"	"	"	9	"	"	25-acre land Peffer dist	DPS	64	374	
"	Elvise Cooper			Alva K Cooper	Sept 21	1942	A.M.	9	Feb 15	1939		Sept 22	1942	"	"	25-acre land Peffer dist	Timber	67	343	
"	Mrs J. M.			Sam Cannon	June 12	1943	"	"	June 12	1943		June 12	1943	"	"	100-acre of land in High Hill	W.D	67	481-2	
"	Sam			Mrs J. M. Cannon Robert I (and) Edna	"	"	"	"	"	"	"	"	"	"	"	200-acre land Peffer dist	W.D	67	452	
"	Sam			Mae Jumper	Dec 21	1944	A.M.	7:35	Dec 21	1944		Dec 21	1944	"	"	100-acre land High Hill	W.D	74	246	
"	Nathan			J. E. Sturby	Jan 10	1945	P.M.	2	Jan 10	1945		Jan 11	1945	"	"	200-acre land High Hill	DPS	75	7	

This Index approved and adopted for use in the Counties of Georgia pursuant to the Act approved August 8, 1916, providing for uniform records throughout the State.

Filing Docket and General Index to Realty Deeds and Mortgages—GRANTORS

45

Refer to SUB-INDEX in front portion of Book for Alphabetical Arrangement and Page Reference to Names in this Index

Copyright Patented Index Systems. Owned and manufactured by Walker, Evans & Cogswell Co., Charleston, S. C.

Walker, Evans & Cogswell Co., of Charleston, S. C., are owners of these patents. Binder is also patented, both being the patents of C. M. COFFIN, of South Carolina, Georgia, Florida and Alabama and furnish these sheets and binders in North Carolina.

GRANTORS FAMILY NAMES	GIVEN NAMES ABCDEFGHIJ	GIVEN NAMES KLMNO	GIVEN NAMES PQRSTUVWXYZ	GRANTEES	DATE OF FILING			DATE OF INST'MT			DATE OF RECORD			LOCATION OF PROPERTY OR OTHER DESCRIPTION	Kind of Inst'mt	Book	Page		
					Month	Day	Year	Hour	Month	Day	Year	Month	Day					Year	
Common	Mr. Eva			J. W. Bridges	Jul	25	1922	8 am	Jul	21	1922	Jul	24	1922	Timber, 50 acres N. N. Dist.	Lease	39	154-5	
"	F.			J. N. Howell	Sept	18	"	2 pm	Sept	14	"	Sept	20	"	1/4 undivided interest in 290 acres	332 Dist - Mort- Deed	39	170	
"	B. W. et al			F. A. & S. W. Common	Aug	21	1923	"	Nov	23	1886	Aug	21	1923	75 acres Second Dist	W.D.	39	312	
"	Sarah E. et al			F. A. & S. W. Common	"	"	"	"	"	"	"	"	"	"	75 acres	W.D.	39	312	
"	W. F.			J. M. Sheppard	Nov	1	"	"	Jan	1	1902	Nov	10	"	Lat in Toome bed, Ga	W.D.	40	212	
"	Mr. M. E.			J. M. Sheppard	"	"	"	"	Oct	25	1904	"	"	"	Lat in Toome bed, Ga.	W.D.	40	218	
"	F. et al			Daughtry-Catton Ltr Co	Dec	19	"	8 am	Dec	7	1923	Dec	9	"	296 acres timber on lots 161, 162	332nd Dist Lease	39	339	
"	Mr. M. J. et al			"	"	"	"	"	"	"	"	"	"	"	"	"	Lease	39	339
"	E. M. et al			"	"	"	"	"	"	"	"	"	"	"	"	"	Lease	39	339
"	Mr. M. J. et al			Furnonds Common	Dec	22	"	9 am	"	5	"	Dec	24	"	296 acres, 332nd Dist	W.D.	39	340	
"	E. M. et al			"	"	"	"	"	"	"	"	"	"	"	"	W.D.	39	340	
"	Mr. T. J. et al			C. C. Johnson	Feb	2	1924	10 am	Jan	12	1924	Feb	4	1924	165 acres, 28th Dist, Lat #121	W.D.	39	359-60	
"	Mr. M. J. et al			Furnonds Common	Dec	22	1923	2 pm	Dec	5	1923	Dec	24	1923	796 acres, 332nd Dist	W.D.	39	389-90	
"	E. M. et al			"	"	"	"	"	"	"	"	Dec	31	1924	"	W.D.	39	389-90	
"	F. et al			Daughtry-Catton Ltr Co	Dec	19	"	8 am	"	7	"	"	"	"	Timber on 296 acres, lots 161-162	Lease	39	390-1	
"	Mr. M. J. et al			"	"	"	"	"	"	"	"	"	"	"	"	Lease	39	390-1	

This Index approved and adopted for use in the Counties of Georgia pursuant to the Act approved August 8, 1916, providing for uniform records throughout the State.

Filing Docket and General Index to Realty Deeds and Mortgages—GRANTORS

Cott Patented Index System. Owned and manufactured by Walker, Evans & Cogswell Co., Charleston, S. C.

Refer to SUB-INDEX in front portion of Book for Alphabetical Arrangement and Page Reference to Names in this Index

45

GRANTORS
FAMILY NAMES

GIVEN NAMES
A B C D E F G H

GIVEN NAMES
I J K L M N O

GIVEN NAMES
P Q R S T U V W X Y Z

GRANTEES

DATE OF FILING
Month Day Year Hour M

DATE OF INST'MT
Month Day Year

DATE OF RECORD
Month Day Year

LOCATION OF PROPERTY OR
OTHER DESCRIPTION

Kind of Inst'mt Book Page

Common	E. M. et al	Daughtrey-Culton Lbr Co	Dec 19 1923 ⁸ a.m.	Dec 7 1923	Dec 31 1923	Plumber on 296 acres, Lots 141-142	Lease 39 370-1
"	J. O.	P. W. Green	July 14 1927	July 13 1927	July 16 1927	2 acres site for chimney	Lease 45 264
"	Fernando	J. H. Howell	Dec 13 1929	Dec " 1929	Dec 14 1929	2 acres site for chimney	Lease 47 91
"	Roy	J. C. Dixon	Oct 18 " 1930 ⁸ a.m.	Oct 18 1930	Oct 18 " 1930	127 acres 3rd Dist. near Toombs Co.	W.D. 46 256
"	E. M.	W. J. Taylor	Oct. 25 1932	Dec. 18 1932	Oct. 15 1932	20 acres 2nd Land Dist.	W.D. 50 375
"	J. O.	P. W. Green	Dec. 8 " "	Oct. 11 1932	Dec 9 " "	2 acres	Lease 50 382-3
"	Fernanda P. Scheiff	Wilkinson County	Sept 14 1933 ⁹ a.m.	Sept 5 1933	Sept 15 1933	40 Acres, 1931 tax	S-D " 457-8
"	Mrs. M. E.	A. B. Cannon	Dec 10 1908 ⁴ p.m.	Dec. 9 1908	Dec. 4 1908		Deed 25 243
"	Mrs. M. E.	Janie Edwards	Feb. 2, 1909 ² p.m.	Sept. 14 1908	Feb. 3 1909		" 25 249
"	Mrs. M. E.	Ed Hughes	Sept. 29 1909 ² p.m.	Jan. 26 1907	Sept. 29 1909		" 25 263
"	Mrs. M. E.	Sam Holder	Dec. 6 1909 ⁴ p.m.	Jan. 26 1907	Dec. 6 1909		" 17 50
"	Mrs. M. E.	Bryant + Mandy Bradley	Dec. 17 1909	Jan. Dec. 11 1909	Dec. 17 1909		" 17 51
"	Isler	J. D. Martin	Apr. 6 1910 ² p.m.	Nov. 16 1909	Apr. 7 1910		" 25 292
"	Roy	State Highway Road	Feb 3 1939 ⁹ a.m.	Not given	Mar 13 1934	4.887 acres Right of Way	W.D. 50 587-8

This Index approved and adopted for use in the Counties of Georgia pursuant to the Act approved August 8, 1916, providing for uniform records throughout the State.

Filing Docket and General Index to Realty Deeds and Mortgages—GRANTORS

Refer to SUB-INDEX in front portion of Book for Alphabetical Arrangement and Page Reference to Names in this Index

Cott Patented Index Systems.
Manufactured by Geo. D. Barnard Sta. Co., St. Louis, Mo.

(45)

GRANTORS FAMILY NAMES	GIVEN NAMES ABCDEFGHIJ	GIVEN NAMES JKLMNO	GIVEN NAMES PQRSTUVWXYZ	GRANTEES	DATE OF FILING				DATE OF INSTRUMENT				DATE OF RECORD				LOCATION OF PROPERTY OR OTHER DESCRIPTION	KIND OF INST'MT	BOOK	PAGE
					MONTH	DAY	YEAR	HR. M.	MONTH	DAY	YEAR	MONTH	DAY	YEAR						
Cannon	J. B.			Nathan Cannon				9:30 Oct 20 1952 am	Oct 20 1952	Oct 21 1952				1/4 Int. 233 acm. 3rd Land Dist	wd	89	154			
"	Nathan			M. H. Everett				9 " 21 " am	" " "	" 21 "				233 acm. 3rd Land Dist	wd	84	157			
"	Mr H-B			Four County Bros				Aug 20 1954 "	Aug 17 1954	Aug 21 1954				3/4 Int. 90 acm. 3rd Land Dist	SD	93	101			
"	Mrs. Elliott Cook			R. D. Spies et al				May 30 1955 am	Nov 25 1946	May 31 1955				Land in 332 E. M. Dist	WD	93	335			
"	" " "			Mrs. Mattie Ann Cook Spies				" " " "	" " " "	" " " "				" " " "	"	"	"			
"	Mr H. B.			Four County Bros				June 15 1954 "	June 11 1954	June 18 1954				1/4 Int. 90 acm. 3rd Land Dist	WD	96	75-4			
"	Willis O. et al			J. C. Williams				" 25 " am	June 23 "	June 25 "				100 acm. 3rd Land Dist	WD	96	780			
"	J. B. et al			J. C. Williams				" " " "	" " " "	" " " "				" " " "	"	4	79-80			
"	Nathan et al			" "				" " " "	" " " "	" " " "				" " " "	"	"	"			
"	E. E.			Wilkinson County				July 17 " am	May 23 "	July 17 1956				Right of Way	wd	96	104			
"	J. B.			M. H. Everett				Nov 8 " am	Aug 17 1955	Nov 9 "				233 acm. 3rd Land Dist	wd	96	227			
"	Nathan et al			Wilkinson County				May 7 1957 am	" " "	May 7 1957				Right of Way	wd	"	"			
"	J. B. et al			" "				" " " "	" " " "	" " " "				" " " "	"	"	"			
"	Willis et al			" "				" " " "	" " " "	" " " "				" " " "	"	"	"			
"	R. K.			Mabel Halder				July 26 " am	Dec 9 1930	July 29 "				3 acres Passmore Dist.	WD	86	234			
"	J. O. et al			Wilkinson County				Apr 29 1958 am	" " "	Apr 30 1958				Right of Way	WD	97	188-9			

Filing Docket and General Index to Realty Deeds and Mortgages—GRANTORS

Refer to SUB-INDEX in front portion of Book for Alphabetical Arrangement and Page Reference to Names in this Index.

Cott Patented Index Systems.
Manufactured by Geo. D. Barnard Sta. Co., St. Louis, Mo.

(45)

GRANTORS FAMILY NAMES	GIVEN NAMES ABCDEFGHIJ	GIVEN NAMES JKLMNO	GIVEN NAMES PQRSTUVWXYZ	GRANTEES	DATE OF FILING				DATE OF INSTRUM'T			DATE OF RECORD			LOCATION OF PROPERTY OR OTHER DESCRIPTION	KIND OF INST'MT	BOOK	PAGE
					MONTH	DAY	YEAR	Hr. M.	MONTH	DAY	YEAR	MONTH	DAY	YEAR				
Cannon	John I. & Joyce H.			United States Government	Oct	8	1968	9:36 am	Oct	8	1968	Oct	8	1968	Satisfied June 22, 1987	STK B	583-	6
"	Willis			United States Government	May	13	1970	11:45 am	May	13	1970	May	13	1970	Lat in Me. J. J. J.	50	119	45-5
"	Lehman & Edna T.			Wilkinson County, Ga.	Jan	14	1971	9 am	Jan	13	1971	Jan	14	1971	Lat in Me. J. J. J.	STK B	394-	6
"	Mr. John M. et al			Joe M. Youngblood	Apr	11	1972	9 am	Mar	31	1972	Apr	11	1972	Lat in Gordon	STK B	124	65
"	Nathan			Georgia Simulardes, Inc.	Mar	24	1973	10 am	Mar	-	1973	Mar	24	1973	209 acres - 3rd Land District	STK B	127	478
"	John D. et al			Dixie Finance Corp. of Ga.	Aug	30	1973	10 am	Aug	13	1973	Aug	30	1973	Lat # 5 in Block B sub/d Carl C. Vinson	STK B	128	615-
"	Joyce H. et al			"	"	"	"	"	"	"	"	"	"	"	Lat - 4th Land Dist. Landlot # 113 SD	"	"	"
"	Nathan			Willis Cannon et al	Feb	26	1974	3:45 PM	Feb	-	1974	Feb	26	1974	352 nd h.m. Dist. 352 nd h.m. Dist. 125 acres	Quit Claim Deed	130	233
"	"			G. B. Cannon et al	"	"	"	"	"	"	"	"	"	"	"	"	"	"
"	"			Elaine Cannon Sutton	"	"	"	"	"	"	"	"	"	"	"	"	"	"
"	Nathan			Elaine Cannon Sutton	Feb	26	1974	3:45 PM	May	6	1973	Feb	26	1974	70 acres High Hill District	WB	130	234-235
"	Nathan			Willis Cannon	Feb	26	1974	3:45 PM	Jan	-	1974	Feb	26	1974	69 acres 3rd Land District	WB	130	236-237
"	Nathan			G. B. Cannon	Feb	26	1974	3:45 PM	Jan	-	1974	Feb	26	1974	70 acres Second Land District	WB	130	238-239
"	John C. et al			The Garden Park	Apr	30	1975	2:45 PM	May	29	1975	Apr	30	1975	Satisfied with respect to Bill Oct 13, 1982	STK B	134	63-65
"	Kate C. et al			"	"	"	"	"	"	"	"	"	"	"	"	"	"	"
"	Willis			Southeastern Exploration & Production Co.	Aug	25	1975	10:15 am	July	21	1975	Aug	25	1975	69 acres - 3rd Land Dist.	Lease	135	122-124
"	G. B.			Southeastern Exploration & Production Co.	Aug	25	1975	10:15 am	July	21	1975	Aug	25	1975	70 acres - 2nd Land Dist.	Lease	135	125-127

Filing Docket and General Index to Realty Deeds and Mortgages—GRANTORS

Refer to SUB-INDEX in front portion of Book for Alphabetical Arrangement and Page Reference to Names in this Index.

Cott Patented Index Systems.
Manufactured by Geo. D. Barnard Sta. Co., St. Louis, Mo.

(46)

GRANTORS FAMILY NAMES	GIVEN NAMES ABCDEFGHI	GIVEN NAMES JKLMNOP	GIVEN NAMES QRSTUVWXYZ	GRANTEES	DATE OF FILING				DATE OF INSTRUM'T			DATE OF RECORD			LOCATION OF PROPERTY OR OTHER DESCRIPTION	KIND OF INSTRUM'T	BOOK	PAGE	
					MONTH	DAY	YEAR	HR. M.	MONTH	DAY	YEAR	MONTH	DAY	YEAR					
Cannon	Willis	et al		The Four County Bank	Jan.	28	1976	am	10	Jan.	24	1976	Jan.	28	1976	125 acres - 1st Land Dist. 185-2095	138	43-45	
"	J. B.	et al		" " " "	"	"	"	"	"	"	"	"	"	"	"	"	"	"	
"	John D. & Joyce H.	et al	Attly.	Dixie Lumber Co. Southern Lumber & Production Company	Mar.	11	1976	am	9	Sept.	21	1975	Mar.	11	1976	Tract - 4 th Land District	Deed	138	373-4
"	J. B.	et al		" " " "	Mar.	31	1976	PM	"	Mar.	6	1976	Mar.	31	1976	125 acres - 3 rd Land Dist.	Lease	138	575
"	Willis	et al		" " " "	"	"	"	"	"	"	"	"	"	"	"	"	"	"	
"	J. B.			C. Edgar Sherrill Southeastern Exploration & Production Co. et al	Aug.	4	1976	PM	12:5	June	4	1976	Aug.	4	1976	Oil and Gas Lease	Amend.	140	57
"	"	"	"	" " " "	"	"	"	"	"	"	"	"	"	"	"	"	"	"	
Grant	John C.	et al		The Garden Bank						Apr.	29								
"	Kate C.	et al		" " " "															
Cannon	Willis O.	et al		Edgar Brewer	Jan.	25	1977	am	11	Nov.	23	1976	Jan.	25	1977	1 acre - Town of McIntyre	WB	141	632-633
"	John D.			The Garden Bank	Feb.	4	1977	am	10	Feb.	2	1977	Feb.	4	1977	1 acre - Town of McIntyre	WB	141	719-721
"	J. B.			Four County Bank	May	5	1977	am	9							cross -	FS	77	196
"	Ott			Four County Bank	May	5	1977	am	9							cross -	FS	77	195
"	John D.			Edgar D. Brewer	Sept.	7	1977	PM	2:20	Aug.	31	1977	Sept.	7	1977	1 acre - Town of McIntyre	WB	144	290-299
"	Walt G.			Grepart Minerals Co. First Federal Savings & Loan Association, Milledgeville	Sept.	9	1977	PM	11	June	20	1977	Sept.	9	1977	Land in Wilkinson & Zwigg	Agreement	144	305-477
"	Johnny	et al		" " " "	Oct.	6	1977	am	"	Oct.	5	1977	Oct.	6	1977	Tract - City of Gordon	DB	144	480

Filing Docket and General Index to Realty Deeds and Mortgages — GRANTORS

REG. U. S. PAT. OFFICE *Cott* County Indexes Since 1888 An Identifying Trade Mark

Open at Proper Tab according to First Letter or Letters of Name and refer to Buff Sub-Index sheet for page reference.

COTT FAMILY NAME INDEX No. 1-SPLIT © 1948 Made By The Cott Index Company, Columbus, Ohio Mfg. Cott Patent Index Systems

(45)

GRANTORS FAMILY NAMES	GIVEN NAMES ABCDEFGH	GIVEN NAMES IJKLMNO	GIVEN NAMES PQRSTUVWXYZ	GRANTEES	DATE OF FILING				DATE OF INSTRUMENT			DATE OF RECORD			LOCATION OF PROPERTY OR OTHER DESCRIPTION	KIND OF INST.	BOOK	PAGE	
					Month	Day	Year	Hr. M.	Month	Day	Year	Month	Day	Year					
Cannon	Henne	H. I et al		First Federal Savings & Loan Association, Willedyville	Oct.	6	1977	am	11	Oct.	5	1977	Oct.	6	1977	tract in garden	PSD	144	477- 480
"	S. B.			Joel J. Cannon et al	Apr.	25	1978	am	9	Apr.	14	1978	Apr.	25	1978	1/4 undivided interest in 10 1/4 acres	WD	146	485- 486
"	"	"		Jessie P. Cannon et al	"	"	"	"	"	"	"	"	"	"	"	"	"	"	"
"	"	"		Mar E. Merritt et al	"	"	"	"	"	"	"	"	"	"	"	"	"	"	"
"	"	"		James R. Cannon et al	"	"	"	"	"	"	"	"	"	"	"	"	"	"	"
"	J. B.			The State County Bank	Sept	11	1978	am	9	Sept	20	1978	Sept	11	1978	Tract in garden	PSD	144	477- 480
"	Mrs. Mable D. et al			Mrs. Willie C. Dard (Weyona, I.B. Dard)	Nov.	6	1978	am	9	Sept	-	1978	Nov.	6	1978	10 acres - Fourth Land list.	Deed	148	503-5
"	Mrs. Maggie D.			W.B. Dard Southeastern Exploration and Production Company	Dec.	11	1978	am	3:50	Dec.	8	1978	Dec.	11	1978	3 tracts - Second Land list.	WD	148	728-9
"	Willis			Southeastern Exploration & Production Co. - C. Edgar Sherrill	Mar.	21	1979	PM	3:15	Mar.	19	1979	Mar.	21	1979	oil & Gas Lease	Deed	149	709
"	Willis			Southeastern Exploration & Production Co. - C. Edgar Sherrill	Sept	11	1979	PM	3:15	May	23	1979	Sept	11	1979	Oil & Gas Lease	Extension	151	599
"	Willis			Southeastern Exploration & Production Co. - C. Edgar Sherrill	Sept	11	1979	PM	3:15	May	23	1979	Sept	11	1979	Oil & Gas Lease	Extension	151	600
"	J. B.			Southeastern Exploration & Production Co. - C. Edgar Sherrill	Sept	11	1979	PM	3:15	May	23	1979	Sept	11	1979	Oil & Gas Lease	Extension	151	601
"	J. B.			Southeastern Exploration & Production Co. - C. Edgar Sherrill	Sept	11	1979	PM	3:15	May	23	1979	Sept	11	1979	Oil & Gas Lease	Extension	151	602
"	Mrs. H. B.			Wilkinson County Canal Wood Corp of Augusta	May	7	1980	PM	3	Apr	18	1980	May	7	1980	PR 7088	Record Book Notice	154	163
"	Lamar			a/b/a Southland Lumber Co.	Mar	26	1981	am	4	Mar	5	1981	Mar	26	1981	Lease Real Estate	Application	157	133
"	Grady Lamar & Mrs Mable D.			Canal Wood Corp of Augusta a/b/a Southland Lumber Co.	May	28	1981	am	10:30	May	21	1981	May	28	1981	3.38 acres - 4th Land list	Rent Lease Agree.	157	556- 557
"	Willis et al			Charles S. Cannon	Aug	5	1981	pm	2:15	July	31	1981	Aug	5	1981	6 acres - 3rd Land list.	WD	158	504- 505

Filing Docket and General Index to Realty Deeds and Mortgages — GRANTORS

(45)

REG. U. S. PAT. OFFICE *McCott* County Indexes Since 1888 An Identifying Trade Mark

Open at Proper Tab according to First Letter or Letters of Name and refer to Buff Sub-Index sheet for page reference.

COTT FAMILY NAME INDEX No. 1-SPLIT © 1988 Made By The Cott Index Company, Columbus, Ohio Mfg. Cott Patent Index Systems

GRANTORS FAMILY NAMES	GIVEN NAMES ABCDEFGH	GIVEN NAMES IJKLMNO	GIVEN NAMES PQRSTUVWXYZ	GRANTEES	DATE OF FILING				DATE OF INSTRUMENT			DATE OF RECORD			LOCATION OF PROPERTY OR OTHER DESCRIPTION	KIND OF INST.	BOOK	PAGE
					Month	Day	Year	Hr. M.	Month	Day	Year	Month	Day	Year				
Cannon	J. B. et al			Charles S. Cannon	Aug	5	1981	2:15 pm	July	31	1981	Aug	5	1981	69 acres - 3 rd Land District 352 nd High Hill M. N. Dist.	WD	158	504-505
"	Wills			Charles S. Cannon	Aug	5	1981	2:15 pm	July	31	1981	Aug	5	1981	1/2 undivided interest - 12.5 acres -	WD	158	506
"	Walt E.			Greep & Kaelin Company	Aug	6	1981	11:30 am	July	31	1981	Aug	6	1981	Divers property	med. Record	158	507-510
"	J. B.			Charles S. Cannon	Mar	19	1982	9 am	Mar	10	1982	Mar	19	1982	1/2 int in 19.4 acres - 352 nd High Hill M. N. Dist.	WD	161	48
"	Charles S.			Charles S. & Betty B. Cannon	Mar	19	1982	5 pm	Mar	10	1982	Mar	19	1982	2 tracts - 352 nd High Hill M. N. Dist.	WD	161	49-50
"	Charles S. & Betty B.			The Federal Land Bank of Columbia	Mar	19	1982	5 am	Mar	10	1982	Mar	19	1982	2 tracts - 352 nd High Hill M. N. Dist.	WD	161	51-53
"	Charles S. & Betty B.			J. L. Cannon	Apr	16	1982	3 pm	Apr	9	1982	Apr	16	1982	119.4 acres - 352 nd (High Hill) M. N. Dist.	WD	161	202
"	Johnnie L.			Mrs. Edna L. Cannon	June	23	1982	10:30 am	June	22	1982	June	23	1982	1/2 int in 1 acre - town of Zionsboro	WD	161	757
"	Mabel D. & Shady L. (aka Sam)			Wilkinson County Bank	June	25	1982	4:30 pm	June	25	1982	June	25	1982	10 acres - (Tax 90) - 4 th Land Dist.	WD	162	7-9
"	Kenneth W. & Deborah A.			David A. & Dorothy W. Howington	Aug	9	1982	9 am	July	30	1982	Aug	9	1982	1/2 int in 1 acre - town of Zionsboro	WD	162	296-299
"	Marie H.			O cone Electric Membership Corporation	Sept	21	1982	1 pm	Sept	7	1982	Sept	21	1982	Right of Way	WD	162	499
"	Rosa Lee Colson et al			Maryalice Colson Benson	Dec	27	1982	5 pm	June	24	1967	Dec	27	1982	0.245 - town of Zionsboro	WD	163	373-374
"	Kenneth W. & Deborah A.			David A. & Dorothy W. Howington	May	18	1983	9 am	May	13	1983	May	27	1983	Right of Way - 1505 th Hwy	WD	164	571-573
"	Walt E.			Ocmulgee Land & Timber Company	Aug	2	1983	9 am	July	15	1983	Aug	8	1983	37.8 acres - Swigg & Wilkman Co.	WD	165	363-365
"	Kenneth W. & Deborah A.			David A. & Dorothy W. Howington	Sept	7	1983	11:30 am	Jan	4	1983	Sept	9	1983	Bk 162/296	WD	166	18
"	John's Kate C.			Hubert E. Conway	Feb	6	1984	9 am	Jan	-	1984	Feb	27	1984	1505 Hwy RMD, 5 th J.D.	WD	167	330-331
"	Johnny N. & Hermine N.			First Federal Savings & Loan Association of Milledgeville	May	23	1984	9 am	May	15	1984	May	24	1984	1505 Hwy RMD, 5 th J.D.	WD	168	514-515

FILING DOCKET AND GENERAL INDEX TO REALTY DEEDS AND MORTGAGES — GRANTORS

REG. U. S. PAT. OFFICE *Cott* County Indexes Since 1888 An Identifying Trade Mark

Open at Proper Tab according to First Letter or Letters of Name and refer to Buff Sub-Index sheet for page reference.

COTT FAMILY NAME INDEX NO. 1-SPLIT © 1949
MADE BY THE COTT INDEX COMPANY, COLUMBUS, OHIO
SOLD BY THE CLYDE CASTLEBERRY CO., COVINGTON, GA.

(45)

GRANTORS FAMILY NAMES	GIVEN NAMES ABCDEFGH	GIVEN NAMES IJKLMNO	GIVEN NAMES PQRSTUVWXYZ	GRANTEES	DATE OF FILING				DATE OF INSTRUMENT			DATE OF RECORD			LOCATION OF PROPERTY OR OTHER DESCRIPTION	KIND OF INST.	BOOK	PAGE
					Month	Day	Year	Hr. M.	Month	Day	Year	Month	Day	Year				
Cannon	Anna	Sims	etal	Evans Clay Company	June	14	1984	10:30 AM	May	31	1984	June	25	1984	504.03 acres - Ld 10, 168 & 169	352nd LMP	168	657-661
"	Anna	Sims	etal	St. Timberland Inc	July	30	1984	3:30 PM	-	-	-	Aug	1	1984	510 acres - High Hill ml. list	Simba Deed	169	329-333
"	Rayford L.	Marie H.		Claude J. Phillips etal	Aug	17	1984	4:45 PM	Aug	17	1984	Aug	20	1984	3.85 acres - 327th Irwinton	AMP	169	440
"	"	"	"	Deleanor Phillips etal	"	"	"	"	"	"	"	"	"	"	"	"	"	"
"	P. M.	L.		Oconee Electric Membership Corp	Mar	13	1985	1:15 PM	Jan	16	1985	Mar	13	1985	Right of way	Convey	171	493
"	Shady L.			Oconee Electric Membership Corp	July	18	1985	1 PM	May	16	1985	July	19	1985	Right of way	Convey	172	531
"	Donald H. W.	Schraab		David N. Nowington	May	1	1986	12:45 PM	Apr	30	1986	May	1	1986	1505	111	175	260
"	"	"	"	Dorothy W. Nowington	"	"	"	"	"	"	"	"	"	"	"	"	"	"
"	Richard D.			Fred M. Jordan	July	28	1987	2:40 PM	July	28	1987	July	29	1987	1505	D	188	199
"	Charles L.			Oconee E.M.C.	Sept	2	1987	1:15 PM	Aug	21	1987	Sept	3	1987	Right of way	Face	182	457
"	J. B.			Oconee Electric	Sept	2	1987	1:15 PM	July	29	1987	Sept	3	1987	Right of way	Face	181	458
"	Mable D.	Wadey	Kramer	Smithland Timber Co.	Dec	4	1987	9:50 AM	Dec	1	1987	Dec	7	1987	3.38 acres - Ld 10, 168 & 169	Agree	182	423
"	Mable D.			Oconee Electric Membership Corporation	Feb	2	1988	3 PM	Dec	7	1987	Feb	4	1988	Right of way	Face	183	53
"	G. B.			Arvid J. & Mrs Beverly Spearman	Mar	17	1988	4:50 PM	Feb	27	1988	Mar	8	1988	119.14 acres - 3rd & D - 352nd LMP	Agree	183	333
"	Kathy J. & Paul W			Morris State Bank	May	2	1988	11:30 AM	Apr	19	1988	May	11	1988	11 acres - Young Seamsboro	WD	184	101
"	Richard E. & Madeline M.			SUS Union Nat'l Bank & Tr	June	17	1988	9 AM	May	22	1988	June	10	1988	1505	111	184	449-453
"	Richard E. & Madeline M.			First Union Nat'l Bank & Tr	June	7	1988	9 AM	-	-	-	-	-	-	1505	111	184	449

FILING DOCKET AND GENERAL INDEX TO REALTY DEEDS AND MORTGAGES - GRANTORS

(45)

REG. U. S. PAT. OFFICE *Chambers* County Indexes Since 1888 An Identifying Trade Mark

Open at Proper Tab according to First Letter or Letters of Name and refer to Buff Sub-Index sheet for page reference.

COTT FAMILY NAME INDEX NO. 1-SPLIT © 1949 MADE BY THE COTT INDEX COMPANY, COLUMBUS, OHIO SOLD BY THE CLYDE CASTLEBERRY CO., COVINGTON, GA.

GRANTORS FAMILY NAMES	GIVEN NAMES ABCDEFGH	GIVEN NAMES IJKLMNO	GIVEN NAMES PQRSTUVWXYZ	GRANTEES	DATE OF FILING				DATE OF INSTRUMENT			DATE OF RECORD			LOCATION OF PROPERTY OR OTHER DESCRIPTION	KIND OF INST.	BOOK	PAGE
					Month	Day	Year	Hr. M.	Month	Day	Year	Month	Day	Year				
	Cannon,	Paul W.		Georgia Power Co.	June	23	1988	9 am	June	21	1988	June	24	1988	Right of way	Ease- mort	184	578
"	"	Kathy Cannon et al		Thomas E. Stone	Sept	16	1988	8:55 am	Sept	1	1988	Sept	21	1988	3/4 acre - 3229 th (Pawmarc) 2118 th	WD	185	714
"	"	Grady L.		Ocean E. M.C.	Oct	27	1988	12 noon	Oct	3	1988	Nov	3	1988	Right of way	Ease- mort	186	219
"	"	Mrs. Ellert et al		Dottie Lee Spies	Jan	24	1989	9 am	Jan	9	1989	Jan	31	1989	170 acres - Shiffin Div.	Offshore	187	1143
"	"	Evelyn Knight et al		Jimmy L. Knight	Nov	1	1989	9 AM	Oct	13	1989	Nov	3	1989	33.58 acres - 22248; 23 rd 210	QCD	191	634- 636
"	"	Evelyn Knight et al		J. J. Knight	Nov	3	1989	8:23 am	Oct	13	1989	Nov	6	1989	1/2 undiv 67.24 acres - 22248; 23 rd RD	QCD	191	660- 662
"	"	Evelyn Knight et al		E. E. Knight	Nov	3	1989	8:23 am	Oct	13	1989	Nov	6	1989	2 Tracts - 23 rd RD	QCD	191	663- 665
"	"	Evelyn Knight et al		Elizabeth Knight Pierce	Nov	3	1989	8:23 am	Oct	13	1989	Nov	6	1989	1.14 acres - 22248; 23 rd RD	QCD	191	666- 668
"	"	Evelyn Knight et al		Elizabeth Knight Pierce	Nov	3	1989	8:23 am	Oct	13	1989	Nov	6	1989	32.49 acres - 22248; 23 rd RD	QCD	191	669- 671
"	"	Leo A.		P. H. Cannon, Sr.	Apr.	17	1990	3:45 pm	Apr	17	1990	Apr	18	1990	24# T-143, Sec 25, 2 tract 1. 331	AMD, WD	194	87
"	"	Mrs. H. B.		Northwest Woodlands, Inc	June	14	1990	10:45 am	June	6	1990	June	18	1990	100.75 acres - 332 nd 2118; 24 3 rd RD	331 Jumber lease	194	539- 544

Filing Docket and General Index to Realty Deeds and Mortgages—GRANTORS

Refer to SUB-INDEX in front portion of Book for Alphabetical Arrangement and Page Reference to Names in this Index

Cott Patented Index Systems.
Manufactured by Geo. D. Barnard Sta. Co., St. Louis, Mo.

GRANTORS FAMILY NAMES	GIVEN NAMES ABCDEFGHIH	GIVEN NAMES IJKLMNO	GIVEN NAMES PQRSTUVWXYZ	GRANTEES	DATE OF FILING				DATE OF INSTRUMENT			DATE OF RECORD			LOCATION OF PROPERTY OR OTHER DESCRIPTION	KIND OF INST'MT	BOOK	PAGE
					MONTH	DAY	YEAR	HR. M.	MONTH	DAY	YEAR	MONTH	DAY	YEAR				
Clark	Benj.			Martha Weeks											Deed	A	174	
Clark	Benj.			Matthew Carswell											Deed	A	405	
Clark		John W.		D. W. Payne											Deed	B	277	
Clark	Benj.			Elijah Bales											Deed	A	323	
Clark	Benjamin			Matthew Carswell											Deed	A	407	
Clark	Benj.			Matthew Carswell											Deed	A	406-7	
Clark	Benj.			Matthew Carswell											Deed	A	406	
"	Julian C.			O. W. Bell	April	17	1943	10	April	12	1942	April	17	1942	110. Area Land in Swanton Dist	WD	47	456

This Index approved and adopted for use in the Counties of Georgia pursuant to the Act approved August 8, 1916, providing for uniform records throughout the State.

Filing Docket and General Index to Realty Deeds and Mortgages—GRANTORS

Refer to SUB-INDEX in front portion of Book for Alphabetical Arrangement and Page Reference to Names in this Index

Cott Patented Index System. Owned and manufactured by Walker, Evans & Cogswell Co., Charleston, S. C.

GRANTORS FAMILY NAMES	GIVEN NAMES ABCDEFGHIJ	GIVEN NAMES KLMNO	GIVEN NAMES PQRSTUVWXYZ	GRANTEES	DATE OF FILING				DATE OF INST'MT			DATE OF RECORD			LOCATION OF PROPERTY OR OTHER DESCRIPTION	Kind of Inst'mt	Book	Page	
					Month	Day	Year	Hour	Month	Day	Year	Month	Day	Year					
Clark	Jae			Yola Simmons	Oct 7		1922		am	Oct 6		1922	Oct 7		1922	Lat in Gordon Co.	Deed	40	75
"	William J.			Anthony Lisentre	May 15		1931		am	Feb 15		1838	May 16		1931	47 acres, Lat #72, 5th Dist	W-8-	50	201-2
Clark	C. J.			P. H. Humphries	Aug. 9		1917		pm	July 31		1917	Aug. 9		1917		Deed	29	224
"	J. J.			H. A. Bell	Aug. 25		1920		am	Apr. 10		1917	Aug. 25		1920		"	30	442
"	Mrs. Helen			Mrs. Currie Pierce	Dec. 19		1940		am	Dec 18		1940	Dec 20		1940	20 1/2 acres in Pinesville Dist.	9-D	67	30-31
"	Mrs. Helen et al			Mrs. Camie Prew	Dec. 12		1941		am	Dec 12		1941	Dec 12		1941	20 1/2 acre land in 4th Dist	W-0	61	597
"	Frank James			Unknown County Bonds	May 24		1971		am	May 24		1971	May 24		1971	Lat #1000 Feb 21, 1973	W-0	153	24-6
"	Charlie			Locke Construction Co	Sept 14		1977		am	Sept 13		1977	Sept 14		1977	Lat #1000 Feb 21, 1973	W-0	153	240-3
"	Charlie			Locke Construction Co	Mar 31		1972		am	Feb 9		1972	Mar 31		1972	Lat #1000 Feb 21, 1973	W-0	153	240-3
"	Frank James			Engelhardt Minors et al	May 31		1977		am	May 31		1977	May 31		1977	Lat 4th land west	W-0	128	87
"	Leroy + Patricia A.			William S. Sumner et al	May 24		1975		am	May 24		1975	May 24		1975	Lat Naleday Hills	W-0	134	193
"	"			Francis W. Sumner et al	"		"		"	"		"	"		"	"	"	"	"
"	Barbara A.			E. E. Estate per executor	Jan 19		1981		am	Nov -		1980	Jan 19		1981	Lat #1000 Feb 21, 1973	W-0	153	240-3
"	Cathy Frankewich et al			Marie Jepsen et al	Mar 21		1983		am	Feb -		1983	Mar 21		1983	3 acres - 3535 Turkey Cr. 5th Dist	W-0	164	182
"	"			Caroline Frankewich et al	"		"		"	"		"	"		"	"	"	"	"
Clark	Michael E. + Malice D.			Morgan Bldg. Systems, Inc	Nov 15		1985		am							Lat #1000 Feb 21, 1973	F-5	85-	706

This Index approved and adopted for use in the Counties of Georgia pursuant to the Act approved August 8, 1916, providing for uniform records throughout the State.

Filing Docket and General Index to Realty Deeds and Mortgages—GRANTORS

Refer to SUB-INDEX in front portion of Book for Alphabetical Arrangement and Page Reference to Names in this Index

Cott Patented Index Systems. Owned and manufactured by Walker, Evans & Cogswell Co., Charleston, S. C.

417

GRANTORS FAMILY NAMES	GIVEN NAMES A B C D E F G H	GIVEN NAMES I J K L M N O	GIVEN NAMES P Q R S T U V W X Y Z	GRANTEES	DATE OF FILING				DATE OF INST'MT			DATE OF RECORD			LOCATION OF PROPERTY OR OTHER DESCRIPTION	Kind of Inst'mt	Book	Page	
					Month	Day	Year	Hour M	Month	Day	Year	Month	Day	Year					
Clarke,	Michael & Thelma			Morgan Building Systems ^{else}	Apr	9	1986	9 am						12 x 24 ft Building	FS	86-	254		
"	Sharon P.			Deere E.M.C.	June	17	1987	11:15 am	June	2	1987	June	19	1987	Right of way	Easement	180	536	
Clark,	Charlie			Waldome Credit Corp.	Oct	16	1987	9 am	Sept	10	1987	Oct	20	1987	tract - 330 th (Ford's) GMD Sv.	SD	182	57	
"	Charlie			Waldome Credit Corp.	June	9	1988	9 am	May	25	1988	June	10	1988	tract - 330 th (Ford's) GMD Sv.	SD	184	118	
"	Leroy & Patricia A.			Chris H. Harrison	Nov	28	1988	9 am	Oct	25	1988	Nov	4	1988	1505 GMD Sv, Sec 11, tract E	GMD	WD	186	287
"	Charlie			James Gilmore, Jr. Citizens Bank and Trust	Oct	13	1989	2:15 pm	Oct	10	1989	Oct	17	1989	tract - 330 th GMD Sv.	WD	191	479	
"	Cary A., William S. & William R.			Company of Mt. Vernon	Aug	6	1990	11 am	Aug	5	1990	Aug	7	1990	575.14ac - 330 th GMD	SD	195	342	

Filing Docket and General Index to Realty Deeds and Mortgages—GRANTORS

Refer to SUB-INDEX in front portion of Book for Alphabetical Arrangement and Page Reference to Names in this Index

Cott Patented Index Systems.
Manufactured by Geo. D. Barnard Sta. Co., St. Louis, Mo.

53

GRANTORS FAMILY NAMES	GIVEN NAMES ABCDEFGHIJ	GIVEN NAMES IJKLMNOP	GIVEN NAMES QRSTUVWXYZ	GRANTEES	DATE OF FILING				DATE OF INSTRUMENT			DATE OF RECORD			LOCATION OF PROPERTY OR OTHER DESCRIPTION	KIND OF INST'MT	BOOK	PAGE
					MONTH	DAY	YEAR	HR. M.	MONTH	DAY	YEAR	MONTH	DAY	YEAR				
Carroll	J. B.			W. M. Stevens											Deed C	123		
Carroll	J. B.			Mary M. Barclay											Deed D	35		
Carroll	J. B.			Benj. F. Pittman											Deed A	529		
Carroll		Mary		W. M. Whithurst											Deed C	242		
Carroll	J. B.			John J. Shepherd											Deed A	170		
Carroll		J. B.		Alex. Baum											Deed A	313		
Carroll		J. B.		Matthew Deason											Deed A	321		
Carroll		J. B.		W. M. L. Ryer											Deed B	184		
Carroll		J. B.		John J. Shepherd											Deed A	285		
Carroll		Mary		W. M. Stevens											Deed C	122		
Carroll		Mary	J. B.	E. B. Carroll					Dec. 26	1896	Jan. 9	1897			Deed Q	323		
Carroll	E. B.			J. W. Brooks					Jan. 9	1897	Jan. 11	1897			Deed Q	324		
Carroll		Susan et al.		S. C. Carroll	Apr. 13	1915	8am		July 8	1910	Apr. 13	1915			"	23 475-6		
"		J. B.		S. C. Carroll	Apr. 13	1915	8am		May 8	1906	Apr. 13	1915			"	23 474-5		
"			S. C.	Jack + Carrie Burrey	Apr. 13	1915	8am		Mar. 4	1911	Apr. 13	1915			"	23 473-X		

This Index approved and adopted for use in the Counties of Georgia pursuant to the Act approved August 8, 1916, providing for uniform records throughout the State.

Filing Docket and General Index to Realty Deeds and Mortgages—GRANTORS

Refer to SUB-INDEX in front portion of Book for Alphabetical Arrangement and Page Reference to Names in this Index

Cott Patented Index Systems. Owned and manufactured by Walker, Evans & Cogswell Co., Charleston, S. C.

GRANTORS FAMILY NAMES	GIVEN NAMES A B C D E F G H	GIVEN NAMES I J K L M N O	GIVEN NAMES P Q R S T U V W X Y Z	GRANTEES	DATE OF FILING				DATE OF INST'MT			DATE OF RECORD			LOCATION OF PROPERTY OR OTHER DESCRIPTION	Kind of Inst'mt	Book	Page
					Month	Day	Year	Hour	M	Month	Day	Year	Month	Day				
Carrall	Mr R. E.			Bank of Donville	Nov	27	1923	8 a.m.	Nov	20	1923	Nov	30	1923	Lot 15, 14, Block 11, Donville Ga.	D.D.	38	402
"	E. N.			Empire Trust Co	Jan	4	1924		Jan	3	1925	Jan	10	1925	379.40 acres, 3rd Dist. - (A.S.B.)	W.D.	37	495-
"	E. N.			Commercial Realty Co	Aug	8	1925	8 p.m.	Aug	-	"	Aug	11	"	379.4 acres, 3rd Dist. Place	W.D.	39	574
"	Bertha et al			L. H. Snow	May	24	1924	8 a.m.	Nov	5	1924	May	24	1926	13 acres, 5th Dist. Near Jay	W.D.	40	486
"	Mr R. E.			J. M. Brown & Co	Dec	22	1933	9 a.m.	Dec	16	1933	Dec	22	1933	Lot 15, 14, Block 11, Donville 1938 (see also)	H.S.		519
"	J. B.			J. B. Carrall								Feb.	25	1870	Homestead Per. Platte.	H.S.	a	117-18
"	B. W.			R. A. Warren	Nov.	10	1936	8 p.m.	Nov.	10	1936	Nov.	11	1936	Deed of Land Grant of 1000 sq ft	W.D.	39	1023
"	B. W.			Lovett & Thayer Hwd Co	Feb.	17	1937	9 a.m.	Feb.	13	1937	Feb.	17	1937	180 acre Land + 1-c-30 2nd Dist	W.D.	54	528
"	B. W.			" " " "	May	6	"	"	"	"	"	May	6	"	180 acres Land V-8 Ford Truck, Mt # 13 B 18-861378	S.S.	59	163-
"	B. W.			A. J. Coleman v	Dec.	24	1938	"	Dec	21	1938	Dec	24	1938	180 acre Land in Rock dist	W.D.	57	278
"	B. W.			Mrs Essie Carl Carrall	Jan	20	1939	11:50 AM	Jan	20	1939	Jan	20	1939	" " " "	"	61	256
"	Mr Essie C.			Mr. J. R. Foster	Oct.	14	1940	8 a.m.	Oct	16	1940	Oct	16	1940	180 " " " "	W.D.	41	450
"	Mr. R. E.			Hembree Carrall	Mar.	24	1943	3 p.m.	Mar	24	1943	Mar	25	1943	Lot 15 & 16 Block 11, Donville	W.D.	67	449-50
"	A. M.			Hodge Lumber Co	"	27	1947	9 a.m.	"	7	1947	"	28	1947	78. acre Lumber 5th Land Dist	W.D.	77	301-2
"	Hembree			State Highway Dept	Apr	18	1951	"	June	20	1950	Apr	28	1951	Right of Way	Ev	85	71
"	B. W.			Bank of Dudley	Apr	10	1953	"	Mar	18	1953	Apr	10	1953	Deed of Land Grant of 1000 sq ft	W.D.	84	304

and furnish these Sheets and Binders in North Carolina, South Carolina, Georgia, Florida and Alabama

This Index approved and adopted for use in the Counties of Georgia pursuant to the Act approved August 8, 1916, providing for uniform records throughout the State.

Filing Docket and General Index to Realty Deeds and Mortgages—GRANTORS

Cott Patented Index Systems. Owned and manufactured by Walker, Evans & Cogswell Co., Charleston, S. C.

53

Refer to SUB-INDEX in front portion of Book for Alphabetical Arrangement and Page Reference to Names in this Index

GRANTORS FAMILY NAMES	GIVEN NAMES ABCDEFGHIJ	GIVEN NAMES IJKLMNO	GIVEN NAMES PQRSTUVWXYZ	GRANTEES	DATE OF FILING				DATE OF INST'MT			DATE OF RECORD			LOCATION OF PROPERTY OR OTHER DESCRIPTION	Kind of Inst'mt	Book	Page
					Month	Day	Year	Hour	Month	Day	Year	Month	Day	Year				
Carroll	B. W.			Bank of Dudley	Mon	18	1954	9 am	Mon	3	1954	Mon	19	1954	4000 sq ft, 1/2 acre, 1/2	WD	93	585-6
"	B. W.			Cecil E. Carroll	June	9	"	"	June	8	"	June	11	"	"	WD	93	51
"	Cecil E.			Margon Domyng	Dec	17	"	3:55 PM	Nov	18	"	Dec	18	"	4.00 - - - - -	WD	93	190
"	Hembree			Service Bin Co.	Aug	22	1956	9 am	Aug	13	1956	Aug	22	1956	85% Queen Tracts	Deed	96	172-3
"	Hembree et al.			Born Kickerson	Mar.	2	1966	AM	Dec.	16	1958	Mar.	4	1966	11 acres in Turkey Creek District	WD	110	276
"	Hembree			Mrs. Annie M. Carroll	May	17	1968	AM	Feb.	4	1964	May	17	1968	Lot in Allentown	WD	114	619
"	Hembree			Annie M. Carroll	"	"	"	"	Dec.	15	1962	"	"	"	1/2 undivided interest in 50 acres in Turkey Creek	WD	114	620
"	Hembree			Mrs. Annie M. Barnes	"	"	"	"	Apr.	16	1958	"	"	"	Five tracts in Turkey Creek Dist	WD	114	621
"	Allen D.			Monis State Bank	Aug	12	1970	AM	Aug	11	1970	Aug	12	1970	1/2 acre in Allentown	WD	127	147
"	Hembree			Allen D. Carroll	Jan.	29	1973	PM	Apr.	16	1958	Jan.	29	1973	2 Lots in Danville	WD	127	209
"	Allen D.			Floyd Wimberly	Feb	6	1973	AM	Feb	3	1973	Feb	6	1973	2 Lots in Danville	WD	127	209
"	Allen			Peoples State Bank	July	9	1973	AM	July	6	1973	July	9	1973	1/2 acre in Allentown	DPS	128	275
"	Allen D.			Jalmadge Lumby	Sept.	12	1973	AM	Sept	7	1973	Sept	12	1973	1/2 acre in Allentown	WD	128	276
"	Ella Mae et al			Elizabeth B. Newman	Aug	16	1974	AM	Aug	10	1974	Aug	16	1974	15.67 acres, 341st DMD, 2nd Land Dist.	Deed	131	598
"	Allen			Maries Armstrong	Oct.	1	1975	AM	Sept.	23	1975	Oct	1	1975	Tract in Allentown	option agree- ment	135	459- 460
"	Allen			Marion D. Armstrong Jr.	Nov.	20	1975	PM	Nov.	20	1975	Nov.	20	1975	Tract in Allentown	WD	136	24

Filing Docket and General Index to Realty Deeds and Mortgages — GRANTORS

(53)

REG. U. S. PAT. OFFICE *Cott* County Indexes Since 1888 An Identifying Trade Mark

Open at Proper Tab according to First Letter or Letters of Name and refer to Buff Sub-Index sheet for page reference.

COTT FAMILY NAME INDEX No. 1-SPLIT © 1948
Made By The Cott Index Company, Columbus, Ohio
Mfg. Cott Patent Index Systems

GRANTORS FAMILY NAMES	GIVEN NAMES ABCDEFGH	GIVEN NAMES IJKLMNO	GIVEN NAMES PQRSTUVWXYZ	GRANTEES	DATE OF FILING				DATE OF INSTRUMENT			DATE OF RECORD			LOCATION OF PROPERTY OR OTHER DESCRIPTION	KIND OF INST.	BOOK	PAGE
					Month	Day	Year	Hr. M.	Month	Day	Year	Month	Day	Year				
Carroll, "	Allen	D.		Allen D. & Gay T. Carroll	July	13	1989	1:30 pm	July	12	1989	July	18	1989	2.7 acres - Turkey Creek Grms	WD	190	237
	Allen	Daughter		Gay Wood Co., (inc)	July	13	1989	1:30 pm	July	12	1989	July	18	1989	50 acres - 353 ^d (Turkey Creek) Grms	Amber Sale Contract	190	238- 239

This Index approved and adopted for use in the Counties of Georgia pursuant to the Act approved August 8, 1916, providing for uniform records throughout the State.

Filing Docket and General Index to Realty Deeds and Mortgages—GRANTORS

Refer to SUB-INDEX in front portion of Book for Alphabetical Arrangement and Page Reference to Names in this Index

Cott Patented Index Systems. Owned and manufactured by Walker, Evans & Cogswell Co., Charleston, S. C.

GRANTORS FAMILY NAMES	GIVEN NAMES A B C D E F G H	GIVEN NAMES I J K L M N O	GIVEN NAMES P Q R S T U V W X Y Z	GRANTEES	DATE OF FILING				DATE OF INST'MT			DATE OF RECORD			LOCATION OF PROPERTY OR OTHER DESCRIPTION	Kind of Inst'mt	Book	Page
					Month	Day	Year	Hour	Month	Day	Year	Month	Day	Year				
Clitt	Mrs Carol et al			J. E. Butler	Apr	24	1923	8 am	Apr	14	1923	Apr	27	1923	Tracts on 400 acres, Trinton Dist.	Lease	39	287
"	H. A.			The Federal Land Bank of Columbia	June	9	"	"	June	9	"	June	11	"	592.63. Lots 19, 20, 34, 35 & 36, 5th District	D.P.B.	38	723-4
"	H. A.			W. F. Weaver	Jan	4	1924	"	Jan	2	"	Jan	5	1924	101 1/4 acres, Lot #43, 5th Dist.	D.P.B.	39	345-6
"	H. A.			W. F. Weaver	"	"	"	"	"	"	"	Apr	2	1924	"	D.P.B.	39	394-5
"	H. A.			W. F. Weaver	Nov	8	1924	"	Oct	9	1924	Nov	11	1924	101 1/4	Quit Claim	41	180
"	H. A.			Southern Natural Gas Corporation	Oct	30	1930	2 pm	July	26	1930	Oct	31	1930	Right of way \$78.75	Pipe Line Permit	50	119
"	H. A. Per Shreff			Wilkinson County	June	14	1934	2 pm	June	5	1934	June	16	1934	50 acres of land 1932 tax # 78.57 # 6693	S.D	52	92-3
"	H. A. Per Shreff			"	Jan	4	1935	"	Jan	1	1935	Jan	17	1935	25 acm Land sold for 1933 tax	"	52	180
"	H. A. By Federal Land Bank of Columbia as attorney in fact.			Federal Land Bank of Columbia	June	"	"	5 pm	June	5	"	June	5	"	(592.63) acre Land in 5th Dist	Quit Claim	52	252-3
"	Mrs. H. A. et al			State Highway Board	Sept	8	1937	"	Not given			Sept	10	1937	9.02 acre land right of way	WD	60	410
"	Mrs. H. A.			Mrs. Victor Davidson	Mar	25	1940	7 am	Mar	-	1940	Mar	26	1940	1/3 undivided int. 2 tracts in Trinton	WD	61	379
"	Mrs. Carol Nesbitt			Jeffrey M. Elvath Mfg Co	May	8	1940	2 pm	May	6	1940	May	9	1940	400 acre Land in 327. dist 5th Dist	Quit Claim	57	521-7
"	Mr H. A. et al			Edgar Brothers	Sept	2	1951	3 pm	Aug	23	1951	Sept	3	1951	370 acres Trinton Dist	Quit Claim	87	104
"	Mr H. A.			Wilkinson county Bonds	Nov	10	"	11 am	"	"	"	Nov	10	"	Quit Claim	Quit Claim	83	104
"	Mr H. A.			Mr Elma M. Davidson	Nov	6	1953	11 am	"	6	1953	"	6	1953	Tract in Trinton Dist	Quit Claim	89	449-50
"	Mr H. A.			Wilkinson county Bonds	Nov	10	"	11 am	Nov	6	"	Nov	10	"	Quit Claim	Quit Claim	46	104

This index is also printed, bound and furnished these sheets and binders in North Carolina, South Carolina, Georgia, Florida and Alabama. Walker, Evans & Cogswell Co., are owners of these patents.

This Index approved and adopted for use in the Counties of Georgia pursuant to the Act approved August 8, 1916, providing for uniform records throughout the State.

Filing Docket and General Index to Realty Deeds and Mortgages—GRANTORS

Cott Patented Index Systems. Owned and manufactured by Walker, Evans & Cogswell Co., Charleston, S. C.

Refer to SUB-INDEX in front portion of Book for Alphabetical Arrangement and Page Reference to Names in this Index

55

GRANTORS FAMILY NAMES	GIVEN NAMES A B C D E F G H	GIVEN NAMES I J K L M N O	GIVEN NAMES P Q R S T U V W X Y Z	GRANTEES	DATE OF FILING				DATE OF INST'MT			DATE OF RECORD			LOCATION OF PROPERTY OR OTHER DESCRIPTION	Kind of Inst'mt	Book	Page	
					Month	Day	Year	Hour M	Month	Day	Year	Month	Day	Year					
Chitt	Ms. H. A.			Jefferson McElrath Mfg Co.	Jan	31	1955	PM	4	Jan	31	1955	Feb	1	1955	Linher - 222 acres Inverton dist.	TL	93	216-217
"	Mr Carl M. et al			Jerald F. Casey	Dec	30	1971	noon	12	Dec	29	1971	Dec	30	1971	Lat in Inverton	100	124	41-2
Chitt	Mrs. H. H.			La. Kraft Company	April	4	1974	AM	9	Mar	12	1974	April	4	1974	190 acres, L. S. 103, 4 th Land District	optid for purchase	130	523
"	Mr. H. A.			Georgia Kraft Company	Apr.	30	1974	am	10	Apr.	25	1974	Apr.	30	1974	190 acres, L. S. 103 - 4 th Land dist.	optid for purchase	130	665
"	Carol N. et al			Georgia Kraft Co.	July	22	1974	P.M.	4:30	July	19	1974	July	22	1974	570.19 acres - 4 th Land dist.	optid for purchase	131	449
"	Carol N. et al			La. Kraft Company	Nov	19	1987	am	11	Sept	10	1986	Nov	25	1987	570.19 acres - 4 th Land dist.	optid for purchase	182	277

Filing Docket and General Index to Realty Deeds and Mortgages—GRANTORS

Refer to SUB-INDEX in front portion of Book for Alphabetical Arrangement and Page Reference to Names in this Index

Cott Patented Index Systems.
Manufactured by Geo. D. Barnard Sta. Co., St. Louis, Mo.

GRANTORS FAMILY NAMES	GIVEN NAMES ABCDEFGHIJ	GIVEN NAMES JKLMNO	GIVEN NAMES PQRSTUVWXYZ	GRANTEES	DATE OF FILING				DATE OF INSTRUMENT			DATE OF RECORD			LOCATION OF PROPERTY OR OTHER DESCRIPTION	KIND OF INSTMT	BOOK	PAGE
					MONTH	DAY	YEAR	HR. M.	MONTH	DAY	YEAR	MONTH	DAY	YEAR				
Cason		L. R.	Edmer.	Mrs. Elizabeth Clay											deed	H	167	
"		L. R.		Ellen Steuene											"	B	277	
"		L. R.		John Flannery & Co											"	J	69	
Cason		L. R.		Mrs. E. C. Hughes					Apr. 4	1903	Apr. 19	1903			deed	V	63	
Cason		Mrs. L. R.	and others	Colored M. E. Church	Nov. 10	1908	10am		May 21	1908	Nov. 10	1908			"	V	241	
"		L. R.	et al	of Toombsboro Ga.	Nov. 10	1908	10am		May 21	1908	Nov. 10	1908			"	V	241	
Cason		L. R.	Jr.	Mrs. M. V. Cason	Dec. 21	1917	2pm		Dec. 13	1917	Dec. 21	1917			"	30	112	
"		Mrs. M. V.		L. R. Cason Jr.	Jan. 31	1919	2pm		Jan. 13	1919	Jan. 31	1919			"	34	34	
"		L. R.	Jr.	L. R. Cason Jr.	Jan. 31	1919	2pm		Jan. 13	1919	Jan. 31	1919			"	34	36	
"		Mrs. M. V.		L. R. Cason, Jr.	Jan. 31	1919	2pm		Jan. 13	1919	Jan. 31	1919			"	34	37	
"		Mrs. M. V.		Levi R. Cason Jr.	Dec. 13	1920	8am		Dec. 7	1920	Dec. 13	1920			"	30	501	
"		Mrs. L. R.	Et al.	General Baupite Corp.	Apr. 28	1919	8am		1919	Apr. 28	1919			"	29	374		
"		L. R.	Jr.	R. L. Walters	May 19	1919	8am		Mar. 10	1919	May 19	1919			"	30	249	
"		L. R.	Jr.	L. R. Cason Jr.	Oct. 25	1920	2pm		Oct. 25	1920	Oct. 25	1920			"	30	468	
error		Mary d		Levi R. Cason	Aug. 1	1931	11		Aug. 1	1931	Aug. 3	1931						
Cason		Addigene		Mrs J. W. Higson	Oct. 18	1934	2am		Oct. 18	1934	Oct. 18	1934			transf	52	148	
Cason		Addigim et al		Merle Whipple	Feb 16	1945	4h		1945	Feb 16	1945			Lot in Toombsboro	52	221		

Filing Docket and General Index to Realty Deeds and Mortgages—GRANTORS

Refer to SUB-INDEX in front portion of Book for Alphabetical Arrangement and Page Reference to Names in this Index

Cott Patented Index Systems.
Manufactured by Geo. D. Barnard Sta. Co., St. Louis, Mo

57

GRANTORS FAMILY NAMES	GIVEN NAMES ABCDEFGHIJ	GIVEN NAMES KLMNO	GIVEN NAMES PQRSTUVWXYZ	GRANTEES	DATE OF FILING				DATE OF INSTRUMENT			DATE OF RECORD			LOCATION OF PROPERTY OR OTHER DESCRIPTION	KIND OF INST'MT	BOOK	PAGE
					MONTH	DAY	YEAR	HR. M.	MONTH	DAY	YEAR	MONTH	DAY	YEAR				
Cason	Levi R.			Mrs J. W. Rigou	Oct	31	1934	2 Pm	Oct	19	1934	Oct	31	1934	1/4 Acre with house thereon in Zornstou	220	52	145
Cason	Mr L. R. Sr.			Mrs Adeline Cason	Feb	2	1935	9 Am	Jan	26	1935	Feb	2	1935	3/4 Acre in Zornstou	W-D	46	177
"	Levi R. Jr.			C. J. Kitchen	Sept	25	"	"	Sept	24	"	Sept	25	"	Trunk on 2 tracts in Bloodwater	220	52	288
"	Mrs Adeline			Wilkinson Co Bank	July	21	1946	2 Am	Feb	19	1946	Feb	21	1946	Trunk & lot in Zornstou	220	75	104
"	"	"		Wilkinson County	Mar	3	1950	" Am	Oct	22	1949	Mar	7	1950	0.065 acre Right of Way	220	82	203

This Index approved and adopted for use in the Counties of Georgia pursuant to the Act approved August 8, 1916, providing for uniform records throughout the State.

Filing Docket and General Index to Realty Deeds and Mortgages—GRANTORS

Refer to SUB-INDEX in front portion of Book for Alphabetical Arrangement and Page Reference to Names in this Index

Cott Patented Index Systems. Owned and manufactured by Walker, Evans & Cogswell Co., Charleston, S. C.

GRANTORS FAMILY NAMES	GIVEN NAMES A B C D E F G H	GIVEN NAMES I J K L M N O	GIVEN NAMES P Q R S T U V W X Y Z	GRANTEES	DATE OF FILING				DATE OF INST'MT			DATE OF RECORD			LOCATION OF PROPERTY OR OTHER DESCRIPTION	Kind of Inst'mt	Book	Page
					Month	Day	Year	Hour	Month	Day	Year	Month	Day	Year				
Cason	L. B. Sr.			J. J. Bailey	Aug	18	1923	8 a.m.	Dec	5	1922	Aug	21	1923	82 acres, Lots 284, 285, 304, 307, 3rd Dist.	W.D.	40	192
"	L. B. Sr.			J. E. Miller	Dec	19	"	2 p.m.	"	11	1923	Dec	19	"	100 acres, Lot #251, Third Dist.	W.D.	40	229
"	L. B. Sr.			E. F. Lard	Feb	23	1924	8 a.m.	-	-	-	Mar	17	1924	J. E. Miller et al. 7/14/24 (G.S.B.) assignment	Assignment	39	370
"	Mrs L. B. Sr.			Mrs Annie Lee Stone	Mar	27	"	2 p.m.	Mar	18	1924	"	28	"	Parts of Lots #265, 266, 269 & 270, 3rd Dist.	W.D.	40	254
"	Mrs M. H. A			Gage Lumber Company	June	7	"	8 a.m.	June	5	"	June	9	"	Water privilege at Barwick Mine	Lease	39	427
"	Mrs L. B. Sr.			Addigine Cason	Oct	14	"	"	Aug	"	"	Oct	21	"	House & Lot in Paomelaw Ga. "Drill House" notes	W.D.	40	298
"	Mrs. Martha Virginia et al			Addigine Cason	"	"	"	"	July	2	"	"	18	"	Lot in Paomelaw, Church st.	W.D.	39	468-9
"	Marcellos et al			"	"	"	"	"	"	"	"	"	"	"	"	W.D.	39	468-9
"	Lini B. Jr. et al			"	"	"	"	"	"	"	"	"	"	"	"	W.D.	39	468-9
"	Lini B. Jr.			Wilkinson County Bank	Mar	18	1925	"	Mar	17	1925	Mar	18	1925	Ante. Fredman et al. 1927 (G.S.B.)	Transfer	39	524
"	L. B. Sr.			John N. Freeman	Apr	"	"	"	Jan	10	1918	Apr	21	"	Lot in Paomelaw Ga.	W.D.	31	256
"	Lini B. Jr.			E. F. Lard	Nov	24	"	"	Nov	"	1925	Nov	27	"	1/2 acre, Hogan property, Paomelaw Ga.	W.D.	40	435
"	Lini B. Jr.			Mrs O. L. Helton et al	June	7	1924	"	June	7	-	June	7	1924	Hardwood timber on 110 acres.	quit claim	41	114
"	Lini B. Jr.			O. L. Helton et al	"	"	"	"	"	"	-	"	"	"	Pine timber on 300 acres.	quit claim	41	114
"	Lini B. Jr.			P. W. Page	Sept	3	"	"	Sept	3	1924	Sept	3	"	22 acres, 4th Dist.	quit claim	41	167
"	L. B. Sr.			John Green	Dec	22	"	"	Dec	21	"	Dec	23	"	Paomelaw Lat in Paomelaw.	W.D.	31	278

This index is published and printed by Walker, Evans & Cogswell Co., of Charleston, S. C., are owners of these patents in Virginia, West Virginia, Georgia, Florida, Alabama, South Carolina, North Carolina, and furnish these sheets and binders in North Carolina, South Carolina, Georgia, Florida, Alabama, West Virginia, and Virginia.

This Index approved and adopted for use in the Counties of Georgia pursuant to the Act approved August 8, 1916, providing for uniform records throughout the State.

Filing Docket and General Index to Realty Deeds and Mortgages—GRANTORS

Cott Patented Index System. Owned and manufactured by Walker, Evans & Cogswell Co., Charleston, S. C.

Refer to SUB-INDEX in front portion of Book for Alphabetical Arrangement and Page Reference to Names in this Index

57

GRANTORS FAMILY NAMES	GIVEN NAMES ABCDEFGHIJ	GIVEN NAMES IJKLMNO	GIVEN NAMES PQRSTUVWXYZ	GRANTEES	DATE OF FILING				DATE OF INST'MT			DATE OF RECORD			LOCATION OF PROPERTY OR OTHER DESCRIPTION	Kind of Inst'mt	Book	Page
					Month	Day	Year	Hour M	Month	Day	Year	Month	Day	Year				
Cason	Levi R. Jr.			W. E. Honeycutt Jr.	Sept	14	1929	2 p.m.	June	5	1928	Sept	20	1928	1/5 of 148 1/2 acs. Lots 188, 187, 14th Dist. Ga.	Quit	41	465
"	Levi R. Jr.			W. F. Weaver	Oct	4	1929	2 p.m.	Oct	3	1929	Oct	4	1929	1/2 ac. Bank + street lot Tormelous Ga.	D.P.S.	47	67
"	Levi R. Jr.			Miss Lucy Hubbard	Sept	27	"	8 p.m.	Sept	19	"	"	"	"	Lot in Tormelous Bank Lot	D.P.S.	47	69
"	Levi R. Jr.			W. F. Weaver	Oct	4	"	"	Oct	4	"	"	5	"	Council Bear Lease assignment		41	600-1
"	Levi R. Jr.			Mary L. Cason	Aug	1	1931	"	Aug	1	1931	Aug	3	1931	Bank Bldg in Tormelous	W.D.	46	311
"	Levi R. Jr.			Addie Gene Cason	Sept	18	"	8 a.m.	Sept	24	1929	Oct	2	"	1/4 ac. Lot in Tormelous	D.P.S.	50	231
"	Mrs R R			Mary L Cason	May	8	1935	9 a.m.	Not given	May	8	1935			Tracts of 3 ft. fee.		52	238
"	Levi R Jr.	Per Miss Lucy Hubbard in fact		Miss Lucy Hubbard	Aug	12	1936	9 a.m.	July	7	1936	Aug	12	1936	Lot in Tormelous	Real under power	52	442
"	Mrs. M. V.			Mrs. Addie Gene Cason	"	20	1937	2 P.M.	Aug	14	1937	"	20	1937	one lot in Tormelous	W.D.	61	92
"	"	"		Sara Cason Todd	"	"	"	"	"	"	"	"	"	"	"	"	"	"
"	"	"		Addie Gene Cason	"	"	"	"	"	"	"	"	"	"	"	"	"	"
"	"	"		Addie Gene Cason	"	"	"	"	July	9	"	"	"	"	tract of land in 3rd Dist.	"	52	624
"	Addie Gene			Person Hein	"	"	"	"	"	9	"	"	"	"	agreement to divide property	"	"	"
"	Levi R. Jr.	Per W. J. Weaver his atty. in fact		W. J. Weaver	May	3	1938	5:05 P.M.	May	3	1938	May	3	1938	1/2 acre land + Brick stone building, in Tormelous	Real under power	57	141-
"	Levi R Jr			Miss Addie Gene Cason	Oct	9	1941	3:05 P.M.	Oct	8	1941	Oct	16	1941	Stone in Tormelous	Geo	67	202
"	Miss Addie Gene			Mrs. F. F. Hemminger et al	Jan	7	1942	3 P.M.	Jan	7	1942	Jan	8	1942	Divided Property in and near Tormelous	W.D.	61	604

Filing Docket and General Index to Realty Deeds and Mortgages—GRANTORS

Refer to SUB-INDEX in front portion of Book for Alphabetical Arrangement and Page Reference to Names in this Index

Cott Patented Index Systems.
Manufactured by Geo. D. Barnard Sta. Co., St. Louis, Mo.

57

GRANTORS FAMILY NAMES	GIVEN NAMES ABCDEFGHIJ	GIVEN NAMES IJKLMNO	GIVEN NAMES PQRSTUVWXYZ	GRANTEES	DATE OF FILING				DATE OF INSTRUMENT			DATE OF RECORD			LOCATION OF PROPERTY OR OTHER DESCRIPTION	KIND OF INST'MT	BOOK	PAGE
					MONTH	DAY	YEAR	HR. M.	MONTH	DAY	YEAR	MONTH	DAY	YEAR				
Cason	Miss Addegene			Mrs. D. Stone et al	Jan.	7	1942	3 PM	Jan	7	1942	Jan	8	1942	Division Property in and near Zumbro	WD	61	604
"	Mrs. Addegene			Mrs. A. C. Todd et al	"	"	"	"	"	"	"	"	"	"	"	"	"	604
"	Levi R. et al			Miss Addegene Cason	"	"	"	"	"	"	"	"	"	"	"	"	67	250-1
"	Mrs. Mary and An. Dunder			Miss Addegene Cason	"	"	"	"	Dec	22	1944	"	"	"	"	"	67	251-2
"	Miss Addegene et al			Cleveland Ocean Lbr Co	"	12	"	7:50 PM	Jan	9	1942	"	15	"	lots in Zumbro	"	61	607
"	Addegene et al			Diola & Sidney Roberts	May	19	1945	AM	April	16	1945	May	19	1945	Lot in Zumbro	"	78	237
"	Mary			Wilkinson County Bond	July	2	1945	AM	June	26	"	July	5	"	Lot in Zumbro <u>Lot in Zumbro</u>	"	"	439
"	Addegene et al			John Fossett	Dec.	23	1946	PM	Dec	9	1946	Dec	23	1946	12. Acre Land in Paccum Det	WD	37	225
"	Mary L.			Wilkinson County Bond	Feb	8	1947	9-10	Feb	7	1947	Feb	8	1947	Lot in Zumbro <u>Lot in Zumbro</u>	"	"	243
"	Miss Addegene			W L Whypa	May	29	1947	PM	May	28	"	May	31	"	Lot in Zumbro	WD	70	420
"	"			Mrs. Irma B. Weaver	Jan	16	1952	PM	Jan	16	1952	Jan	16	1952	Lot in Zumbro	WD	85	349
"	Miss addegene			Mrs. Mary Ezell et al	Oct	27	1952	AM	Sept	24	"	Oct	28	1952	"	WD	89	161
"	"			Miss Christine Ezell et al	"	"	"	"	"	"	"	"	"	"	"	"	"	"
"	"			Marion Ezell et al	"	"	"	"	"	"	"	"	"	"	"	"	"	"
"	addegene et al			James Lord	Feb	23	1954	PM	Sept	11	1951	Feb	23	1954	"	"	89	550
"	"			Jan. & Br. Vener Corp	Nov	16	"	PM	Nov	6	1954	Nov	1	"	27.00 on permanent	"	93	175-6

Filing Docket and General Index to Realty Deeds and Mortgages — GRANTORS

COTT FAMILY NAME INDEX No. 1-Split
Copyright 1933 A122539

☞ Open at Proper Tab according to First Letter or Letters of
Name and refer to Buff Sub-Index sheet for page reference.

Made by The Cott Index Company, Columbus, Ohio
Foote & Davies, Inc., Atlanta, Georgia

(57)

GRANTORS FAMILY NAMES	GIVEN NAMES ABCDEFGHIH	GIVEN NAMES IJKLMNO	GIVEN NAMES PQRSTUVWXYZ	GRANTEES	DATE OF FILING				DATE OF INSTRUMENT			DATE OF RECORD			LOCATION OF PROPERTY OR OTHER DESCRIPTION	KIND OF INST.	BOOK	PAGE
					Month	Day	Year	Hr. M.	Month	Day	Year	Month	Day	Year				
Cason	addiegene	per		Byron F. Lavender	Nov	13	1974	1:45 pm	Nov	12	1974	Nov	13	1974	2 Tracts 2400 sq. ft. Tomahawk	W.D.	132	420
"	addiegene	per		Byron F. Lavender	Nov	21	1974	9 am	Nov	20	1974	Nov	21	1974	2 Tracts 2400 sq. ft. Tomahawk	W.D.	132	462
"	Margie J.	etal		Mrs. Betty Rose H. Mills	July	2	1982	10 am	Nov	-	1979	July	2	1982	40.3 acres - 330' L.M. Coy.	W.D.	162	48
"	Goss M & Margie G.			Cooper & MC	Feb	9	1989	2 pm	Sub Co	1989	Dec	13	1989	Right of Way	W.D.	189	93	

This Index approved and adopted for use in the Counties of Georgia pursuant to the Act approved August 8, 1916, providing for uniform records throughout the State.

Filing Docket and General Index to Realty Deeds and Mortgages—GRANTORS

Refer to SUB-INDEX in front portion of Book for Alphabetical Arrangement and Page Reference to Names in this Index

Cott Patented Index Systems. Owned and manufactured by Walker, Evans & Cogswell Co., Charleston, S. C.

GRANTORS FAMILY NAMES	GIVEN NAMES A B C D E F G H	GIVEN NAMES I J K L M N O	GIVEN NAMES P Q R S T U V W X Y Z	GRANTEES	DATE OF FILING				DATE OF INST'MT			DATE OF RECORD			LOCATION OF PROPERTY OR OTHER DESCRIPTION	Kind of Inst'mt	Book	Page
					Month	Day	Year	Hour	Month	Day	Year	Month	Day	Year				
City of Gordon				W. K. Reeves	Dec	19	1923	8 a.m.	Nov	24	1923	Dec	22	1923	House & Lot in Gordon Ga	quit claim	37	338-9
"	"	"	"	Helen C. Rowland	July	2	1927	3 p.m.	June	-	1927	July	4	1927	1/2 A Gordon Kaolin Co. Paces 1924	Transfer	41	324
"	"	"	"	Morris Putzel	"	"	"	"	Aug	7	1926	"	"	"	"	Transfer	41	324
"	"	"	"	Helen C. Rowland	"	"	"	"	June	-	1927	"	5	"	"	Transfer	41	323
"	"	"	"	Morris Putzel	"	"	"	"	Aug	7	1926	"	"	"	Savannah	Transfer	41	322
"	"	"	"	Helen C. Rowland	"	"	"	"	June	-	1927	"	"	"	"	Transfer	41	322
"	"	"	"	"	"	"	"	"	"	-	"	"	"	"	"	Transfer	41	323-4
"	"	"	"	Morris Putzel	"	"	"	"	Aug	7	1926	"	"	"	Gordon Kaolin Co.	Transfer	41	322-3
"	"	"	"	Helen C. Rowland	"	"	"	"	June	-	1927	"	"	"	"	Transfer	41	322-5
"	"	"	"	Georgia Power Co.	Jan	20	1928	8 a.m.	Jan	17	1928	Jan	23	1928	Gordon Lighting property all kinds	W.D.	41	395-6
"	"	"	"	"	"	"	"	"	quit	gates	"	"	24	"	"	Plat	1	574
"	"	"	"	Southern National Bus Corp	May	12	1934	2 p.m.	Apr	10	1934	May	12	1934	Pipe line permit across Highway	deed	52	71
"	"	"	"	Georgia Power Company	Feb	12	1939	3:45 p.m.	Feb	11	1939	Feb	13	1939	Right of way	Grant	57	291
"	"	"	"	State Highway Board	"	25	1942	2 p.m.	"	24	1942	Jan	25	1942	Right of way	Transfer	67	266-7
"	"	"	"	J J Brook	Jan	19	1947	2 p.m.	Jan	5	1923	Jan	13	1947	Franchise for operating Telephone		77	239-4
"	"	"	"	J. L. Davis	Aug	20	"	9 a.m.	Aug	13	1947	Aug	20	"	Agreement to clean out Ditch		78	147

and furnish these Sheets and Binders in North Carolina, South Carolina, Georgia, Florida and Alabama

This Index approved and adopted for use in the Counties of Georgia pursuant to the Act approved August 8, 1916, providing for uniform records throughout the State.

Filing Docket and General Index to Realty Deeds and Mortgages—GRANTORS

Refer to SUB-INDEX in front portion of Book for Alphabetical Arrangement and Page Reference to Names in this Index

Cott Patented Index Systems. Owned and manufactured by Walker, Evans & Cogswell Co., Charleston, S. C.

61

GRANTORS FAMILY NAMES	GIVEN NAMES A B C D E F G H	GIVEN NAMES I J K L M N O	GIVEN NAMES P Q R S T U V W X Y Z	GRANTEES	DATE OF FILING				DATE OF INST'MT			DATE OF RECORD			LOCATION OF PROPERTY OR OTHER DESCRIPTION	Kind of Inst'mt	Book	Page
					Month	Day	Year	Hour M	Month	Day	Year	Month	Day	Year				
City of Gordon				Wilkinson Co. Telephone Co.	Dec.	13	1962	10 A.M.	Jan.	22	1962	Dec.	14	1962	Telephone line Right of Way Franchise	Handl	105	139-40-4
" " "	per Cyler D. Garner	Mayor		City of Gordon	Dec.	5	1973	4 P.M.	Aug.	24	1973	Dec.	5	1973	Right-of Way	RWD	129	353
" " "	per Cyler D. Garner	Mayor		Dealva Bailey Ford	Mar.	24	1976	7m	Mar.	16	1976	Mar.	24	1976	Tract - City of Gordon	GCD	138	494-5
" " "	per Mayor-Councilman			Georgia Power Company	Jan.	9	1984	9 A.M.	Dec.	9	1983	Jan.	20	1984	Tract - L233; 5th Land Dist	Easement Rofw	167	94

This Index approved and adopted for use in the Counties of Georgia pursuant to the Act approved August 8, 1916, providing for uniform records throughout the State.

Filing Docket and General Index to Realty Deeds and Mortgages—GRANTORS

65.

Refer to SUB-INDEX in front portion of Book for Alphabetical Arrangement and Page Reference to Names in this Index

Cott Patented Index Systems. Owned and manufactured by Walker, Evans & Cogswell Co., Charleston, S. C.

GRANTORS FAMILY NAMES	GIVEN NAMES A B C D E F G H	GIVEN NAMES I J K L M N O	GIVEN NAMES P Q R S T U V W X Y Z	GRANTEES	DATE OF FILING				DATE OF INST'MT			DATE OF RECORD			LOCATION OF PROPERTY OR OTHER DESCRIPTION	Kind of Inst'mt	Book	Page	
					Month	Day	Year	Hour	Month	Day	Year	Month	Day	Year					
Calton	F. W.			A. W. Darghtry	Mo	20	1924	2	Mo	20	1924	Mo	22	1924	1/2 interest, ^{see chattel} assets Darghtry-Calton & Co.	W.D.	39	375	
"	F. W.			A. W. Darghtry	"	"	"	"	"	"	"	"	20	"	Mrs E. L. Green Lease	Transfer	39	373	
"	F. W.			A. W. Darghtry	"	"	"	"	"	"	"	"	21	"	1/2 interest 70 acres, Lat #41, 2nd Dist.	W.D.	40	252	
"	F. W.			A. W. Darghtry	"	"	"	"	"	"	"	"	"	"	Mrs B. B. Green Lease	Transfer	39	374	
"	F. W.			A. W. Darghtry	"	"	"	"	"	"	"	"	"	"	J. M. Burke Lease	Transfer	39	373	
"	F. W.			A. W. Darghtry	"	"	"	"	"	"	"	"	"	"	J. F. Dupree Lease	Transfer	39	374	
"	F. W.			A. W. Darghtry	"	"	"	"	"	"	"	"	"	"	Gas P. Stonly Lease	Transfer	39	373	
"	F. W.			A. W. Darghtry	"	"	"	"	"	"	"	"	"	"	H. Common et al Lease	Transfer	39	373	
"	F. W.			A. W. Darghtry	"	"	"	"	"	"	"	"	"	"	J. D. Martin Lease	Transfer	39	374	
"	F. W.			Bethy Lumber Co.	Dec	14	1929	8	am.	June	2	1922	Dec	14	1929	2 Lots in Allentown \$125.00	W.D.	31	309

This index is published by Walker, Evans & Cogswell Co., Charleston, S. C., and is sold by all dealers in stationery and printing. It is also published by the State of Georgia, and is sold by all dealers in stationery and printing. It is also published by the State of Georgia, and is sold by all dealers in stationery and printing.

Filing Docket and General Index to Realty Deeds and Mortgages — GRANTORS

(13)

REG. U. S. PAT. OFFICE *Cott* County Indexes Since 1888 An Identifying Trade Mark

Open at Proper Tab according to First Letter or Letters of Name and refer to Buff Sub-Index sheet for page reference.

COTT FAMILY NAME INDEX No. 1-SPLIT © 1948 Made By The Cott Index Company, Columbus, Ohio Mfg. Cott Patent Index Systems

GRANTORS FAMILY NAMES	GIVEN NAMES ABCDEFGH	GIVEN NAMES IJKLMNO	GIVEN NAMES PQRSTUVWXYZ	GRANTEES	DATE OF FILING				DATE OF INSTRUMENT			DATE OF RECORD			LOCATION OF PROPERTY OR OTHER DESCRIPTION	KIND OF INST.	BOOK	PAGE
					Month	Day	Year	Hr. M.	Month	Day	Year	Month	Day	Year				
Campbell	James A. et al			Jack P. Edwards Jr.	July	28	1980	9:00 am	July	25	1980	July	28	1980	Lat-Holiday Hills	WD	154	569
"	Elsa S. et al			" " " "	"	"	"	"	"	"	"	"	"	"	"	"	"	"
"	Brenda Holder, et al			Langford Minerals & Chemicals Corporation	Dec	3	1980	4 pm	Dec	3	1980	Dec	3	1980	90 acres - 1505th (Lucy) 4th D	WD	156	1-4
"	Lillian Branch (Cameron)			Willie J. Strickland	Oct	10	1983	9 am	Aug	8	1983	Oct	18	1983	Lot m-37, sec 6; 1505th Lucy 4th D	WD	166	224-225
"	James A. Jr. & Elsa J.			Lorene C. Campbell Ocone Electric Membership Corp.	Feb	3	1984	11:20 am	Feb	-	1984	Feb	27	1984	331 GMD, 5th 2D Lot T-92, Sec 25 Tract C	WD	167	317
"	James A.			"	Feb	16	1984	11 am	Feb	7	1984	Feb	29	1984	Right of Way	WD	167	426
"	James A. Jr. & Elsa J.			The Gordon Bank	June	4	1984	9 am	May	24	1984	June	12	1984	Notarized Guaranty of Title	WD	168	612-614
"	James A., Jr. & Elsa J.			Ruth Muevora	Dec	4	1985	5:30 pm	Dec	3	1985	Dec	5	1985	Lot T-99, Sec 25, Tract D 32 FT	WD	173	427
"	Elsa J.			James A. Campbell, Jr.	Mar	9	1987	8:10 am	Jan	15	1987	Mar	9	1987	Lot T-91, Sec 25, Tract C	WD	179	367
"	James A., Jr.			Elsa J. Campbell	Mar	9	1987	8:10 am	Jan	15	1987	Mar	9	1987	Lot T-102 & 99, Sec 25, Tract D	WD	179	368
"	James A., Jr.			James A. Campbell, Jr.	Mar	11	1987	9:15 am	Mar	11	1987	Mar	11	1987	Lot T-8, Sec 25, Tract A	WD	179	398
"	Lorene C.			James A. Campbell	Jan	6	1989	8:30 am	June	-	1988	Jan	11	1989	Lot T-92, Sec 25, Tract C	WD	187	417
"	James A.			James A. Campbell, Jr.	Jan	6	1989	8:30 am	Dec	30	1988	Jan	11	1989	Lot T-92, Sec 25, Tract C	WD	187	418
"	James A., Jr.			L. B. Mison	Jan	6	1989	8:30 am	Dec	30	1988	Jan	11	1989	Lot T-92, Sec 25, Tract C	WD	187	419
"	James A. (Sr.)			Ronald B. Day	June	2	1989	4:45 pm	June	2	1989	June	8	1989	Lot T-8; Sec 25, Tract A; 331 1/2 GMD	WD	189	565
"	James A. Sr.			Ronald B. Day	Dec	11	1989	11:45 am	Dec	11	1989	Dec	12	1989	SD recorded 189/546	WD	192	305
"	Elsa J.			Donnie Carpley	July	5	1990	5:15 pm	July	5	1990	July	6	1990	Lot T-79, Sec 25, Tract D	WD	195	51

Filing Docket and General Index to Realty Deeds and Mortgages—GRANTORS

Refer to SUB-INDEX in front portion of Book for Alphabetical Arrangement and Page Reference to Names in this Index

Cott Patented Index Systems.
Manufactured by Geo. D. Barnard Sta. Co., St. Louis, Mo.

72

GRANTORS FAMILY NAMES	GIVEN NAMES ABCDEFGHIJ	GIVEN NAMES JKLMNO	GIVEN NAMES PQRSTUVWXYZ	GRANTEES	DATE OF FILING				DATE OF INSTRUMENT			DATE OF RECORD			LOCATION OF PROPERTY OR OTHER DESCRIPTION	KIND OF INST'MT	BOOK	PAGE
					MONTH	DAY	YEAR	HR. M.	MONTH	DAY	YEAR	MONTH	DAY	YEAR				
Campbell		Jas. H.		Jennie C. Daughters											Deed	31	261	
"		Mrs. Susie		A. E. Bloodworth	Sept	4	1920	7pm	Aug.	31	1920	Sept	4	1920	Deed	31	144	
"				W. D. E. S. Trosdal	Nov.	18	1925	8 A.M.	Nov.	10	1925	Nov.	18	1925	D. P. S. of Gordon Kaolin Co. assignment	41	10	
"		Claire B.		"	"	"	"	"	"	"	"	"	"	"	"	41	10	
"		Clara D. et al		Mrs. Maude F. Mead	Jan	3	1950	2 PM	Nov	2	1948	Jan	3	1950	1/4 acre in Tomahawk	MD	80	589-10
"		" " " "		J. C. + Clara Campbell	Aug	1	1956	6m	May	—	1954	Aug	7	1956	1/4 acre in Tomahawk	MD	96	153
"		J. C. + Clara D.		Gordon Banks	Sept	12	1956	9m	Sept	11	1956	Sept	17	1956	1/4 acre in Tomahawk	MD	96	153
"		J. C. + Clara D.		J. F. Dilbert	Oct	6	1956	am	Oct	6	1956	at	9	"	1/4 acre in Tomahawk	MD	96	209-10
"		L. R.		Wilkinson Cty. Bank	Aug	3	1959	am	July	20	1957	Aug	3	1959	Lot in McDintyre	DPS	92	552
"		L. R.		Minerals & Lumber Co. of Kansas	Feb	6	1958	m	Jan	17	1957	Feb	24	1958	lot in 4th road and	MD	99	111-2
"		L. R.		Wilkinson County Bank	Mar	10	1959	am	Mar	4	1959	Mar	11	1959	1/4 acre in Tomahawk	MD	96	153
"		Stellen M. et. al.		Frank Edmunds	Apr.	22	1961	6.M.	Mar.	9	1961	Apr.	22	1961	Tract in 327th S.M. District	MD	103	16-17
"		L. R.		Willis H. Rogien	Dec	15	1961	6.M.	Dec.	11	1961	Dec.	15	1961	Tract in Fourth Land District (Turkey Creek)	MD	103	263-64
"		Ray		Milo H. Halden et al	Nov	14	1974	am	Nov	12	1974	Nov	14	1974	Tract in 353rd S.M. District	DPS	130	3931
"		"		et al Mrs. Anna A. Halden	"	"	"	"	"	"	"	"	"	"	"	"	"	"
"		Leonard R. et al		The Gordon Bank	Sept	3	1974	am	Aug.	29	1974	Sept	3	1974	27.65 acres 233rd (Rd) S.M. Dist.	MD	131	124-7

Filing Docket and General Index to Realty Deeds and Mortgages—GRANTORS

74

Refer to SUB-INDEX in front portion of Book for Alphabetical Arrangement and Page Reference to Names in this Index

Cott Patented Index Systems.
Manufactured by Geo. D. Barnard Sta. Co., St. Louis, Mo.

GRANTORS FAMILY NAMES	GIVEN NAMES ABCDEFGHIH	GIVEN NAMES IJKLMNO	GIVEN NAMES PQRSTUVWXYZ	GRANTEES	DATE OF FILING				DATE OF INSTRUMENT			DATE OF RECORD			LOCATION OF PROPERTY OR OTHER DESCRIPTION	KIND OF INST'MT	BOOK	PAGE
					MONTH	DAY	YEAR	HR. M.	MONTH	DAY	YEAR	MONTH	DAY	YEAR				
Cain	Mr. White W et al			J. O. Newton	Dec	19	1946	2	Dec	3	1943	Dec	21	1946	75 Acre Land	WD	77	223- 548
"	Mrs. Mary Jane et al			Mrs. Edith M. Proctor	Nov	29	1976	4:50 PM	Nov	18	1976	Nov	29	1976	Deer Run Property	WD	138	551

Filing Docket and General Index to Realty Deeds and Mortgages—GRANTORS

(75)

FORM 59 MANUFACTURED BY FROTE & DAVIS CO., ATLANTA

GRANTORS FAMILY NAMES	GIVEN NAMES A B C D E F G H	GIVEN NAMES I J K L M N O	GIVEN NAMES P Q R S T U V W X Y Z	GRANTEES	DATE OF FILING				DATE OF INSTRUM'T			DATE OF RECORD			LOCATION OF PROPERTY OR OTHER DESCRIPTION	KIND OF INST'MT	BOOK	PAGE
					MONTH	DAY	YEAR	HR. M.	MONTH	DAY	YEAR	MONTH	DAY	YEAR				
Central Georgia Paper Co.				Pynotree Paper Company	Dec	4	1925	2 P.M.	June	27	1925	Dec	8	1925	Paper Plant at Gordon Ga.	Lease	41	18-19
"	"	"	"	"	"	"	"	"	"	"	"	"	9	"	"	Lease	41	21-22
"	"	"	"	General Contract Purchase Corporation	"	18	"	"	Dec	11	"	"	22	"	Pynotree Paper Co Contract	Transfer	41	28

Filing Docket and General Index to Realty Deeds and Mortgages—GRANTORS

Refer to SUB-INDEX in front portion of Book for Alphabetical Arrangement and Page Reference to Names in this Index

Cott Patented Index Systems.
Manufactured by Geo. D. Barnard Sta. Co., St. Louis, Mo.

83

GRANTORS FAMILY NAMES	GIVEN NAMES ABCDEFGHIJ	GIVEN NAMES KLMNO	GIVEN NAMES PQRSTUVWXYZ	GRANTEES	DATE OF FILING				DATE OF INSTRUMENT			DATE OF RECORD			LOCATION OF PROPERTY OR OTHER DESCRIPTION	KIND OF INST'MT	BOOK	PAGE
					MONTH	DAY	YEAR	HR. M.	MONTH	DAY	YEAR	MONTH	DAY	YEAR				

Cleveland Crown Lbr Co Inc

J W Kille et al

Nov 27 1945 4 Pm

Nov 23 1945

Nov 29 1945

Prudential Mortgage Loan Association et al

Deed

74

472-6

Wm. Keith & Wells et al

B B. Shaw et al

see back of preceding sheet

Filing Docket and General Index to Realty Deeds and Mortgages—GRANTORS

Refer to SUB-INDEX in front portion of Book for Alphabetical Arrangement and Page Reference to Names in this Index

Cott Patented Index Systems.
Manufactured by Geo. D. Barnard Sta. Co., St. Louis, Mo.

GRANTORS FAMILY NAMES	GIVEN NAMES ABCDEFGHIJ	GIVEN NAMES JKLMNO	GIVEN NAMES PQRSTUVWXYZ	GRANTEES	DATE OF FILING				DATE OF INSTRUMENT			DATE OF RECORD			LOCATION OF PROPERTY OR OTHER DESCRIPTION	KIND OF INST'MT	BOOK	PAGE
					MONTH	DAY	YEAR	HR. M.	MONTH	DAY	YEAR	MONTH	DAY	YEAR				
Chesland Stone Lbr. Co.				J. M. Finner et al	May	28	1926	8 a.m.	May	25	1926	June	2	1926	Timber on Dunes Lake Belle Ferry Lake		41	110
"	"	"	"	L. E. Thompson	"	26	"	2 p.m.	"	26	"	"	"	"	2900 acres, Belle Ferry Lake W.D.		41	105-106
"	"	"	"	Georgia Southern Power Co	June	18	"	"	June	3	"	"	24	"	400 acres, My Dick, East		41	124-5
"	"	"	"	The Central Ga. Transmission Co	March	24	1927	2 a.m.	Feb	24	1927	Apr	1	1927	100 foot strip Lot #45, 4th Dist		41	284
"	"	"	"	W. M. Deacon	May	10	1934	4 p.m.	Dec	19	1925	May	10	1934	303 acre Land in 4th Land dist	W.D.	50	64-0
"	"	"	"	J. W. Greer	"	37	1936	1 p.m.	May	30	1938	June	1	1938	Timber on government	Forest	57	156-7
"	"	"	"	L. E. Thompson	Aug	14	1939	8 p.m.	April	23	1927	Aug	15	1939	lots 327, 328, 329, fractional lot 333, 334 in 2nd Land dist	W.D.	57	387
"	"	"	"	Clarence Thompson	Feb	2	1940	8 p.m.	Feb	2	1940	Feb	3	1940	release of Part of timber under contract	Contract	57	480
"	"	"	"	H. C. Slighter	June	4	"	3 p.m.	May	22	1940	June	4	"	50 acre Land A. B. Wood Property	Contract	57	544
"	"	"	"	The Middle Georgia Banking Co	Aug	6	1942	2 p.m.	Aug	5	1942	Aug	4	1942	of S. E. Muth	"	67	329
"	"	"	"	"	Nov.	6	"	"	Oct	26	"	Nov.	6	"	of Mrs Mary Ford	"	67	358-9-10
"	"	"	"	Georgia Plywood Corp	Feb.	4	1944	8 p.m.	Feb	4	1944	Feb	4	1944	2nd Land dist	W.D.	74	68-69
"	"	"	"	Ramona Bess	May	1	"	4:10 p.m.	Feb	4	1944	May	3	1944	All white oak on paper Property	Dist.	74	105-106
"	"	"	"	Alex & Bessie L. R. J.	Oct	8	1945	9:11	Sept	1945	Oct	8	1945	72-2/5 acre Land 3rd Land dist	W.D.	"	411	
"	"	"	"	Bridges M. H. Everett	"	"	"	"	"	"	"	"	"	"	"	"	"	"
"	"	"	"	Interstate Land & Improvement Co	Nov.	9	"	"	Nov	"	"	Nov	9	"	316 acre Land in Rock dist	"	74	411
"	"	"	"	Mrs Adeline Zoey O'Quin	Oct	30	1946	2 p.m.	Oct	1946	Oct	30	1946	1/2 acre Land in 3rd Land dist and 1st Dist	W.D.	74	112	

5

Filing Docket and General Index to Realty Deeds and Mortgages—GRANTORS

Refer to SUB-INDEX in front portion of Book for Alphabetical Arrangement and Page Reference to Names in this Index

Cott Patented Index Systems.
Manufactured by Geo. D. Barnard Sta. Co., St. Louis, Mo

84

GRANTORS FAMILY NAMES	GIVEN NAMES ABCDEFGHIJ	GIVEN NAMES IJKLMNO	GIVEN NAMES PQRSTUVWXYZ	GRANTEES	DATE OF FILING				DATE OF INSTRUMENT			DATE OF RECORD			LOCATION OF PROPERTY OR OTHER DESCRIPTION	KIND OF INST'MT	BOOK	PAGE
					MONTH	DAY	YEAR	HR. M.	MONTH	DAY	YEAR	MONTH	DAY	YEAR				
Chance	H. L.			C. W. Tidwell	July	8	1935	9	July	6	1935	July	7	1935	(53:12) acre Land in Turkey Creek Dist.	W.D.	52	263
"	H. L.			Virginia Cuppen	Nov.	29	1949	"	Nov	27	1949	Nov.	29	1949	Lot in Danville	WD	74	477
"	Homer L. et al.			Darrin Rickerson	Nov.	2	1966	9	Dec.	16	1958	Nov.	4	1966	11 acres in Turkey Creek District	WD	110	276
"	Minnie Driffin Per Atty.			Citizen & Son Nat'l Bank et al Per Trustees	May	20	1967	9	May	15	1967	May	20	1967	1/2 undivided interest in 50 acres in Turkey Cr. Dist.	WD	112	441-2
"	Minnie Driffin Per Atty			H. J. Chance et al. Per Trustees	"	"	"	"	"	"	"	"	"	"	"	"	"	"
"	Mrs. Minnie Driffin			Charles W. Markes	"	"	"	"	"	"	"	"	"	"	Land in Wilkinson Springs & Bell Counties	Per	"	442
"	H. L. et al			W. W. Cunnely	Apr	30	1944	9	Apr	27	1944	Apr	30	1944	55 acre Danville	WD	67	117-8
"	Albert & Lillie H.			R. J. Grubbs	Aug	21	1969	11:30	Aug	20	1969	Aug	21	1969	Lot WF-2, Sec. 1, Holiday Hills	WD	118	99-100
"	Carlton K. et al			Bernice A (Deegan) Greenough	June	15	1973	AM	June	15	1973	June	15	1973	lots 206, 207, 208, 209 4280 194.75 acres Dist.	WD	128	161-263
"	" " "			W. M. Carson et al	July	5	1973	AM	June	26	1973	July	5	1973	lots 206, 207, 208, 209, 5 th land Dist.	WD	128	264
"	" " "			Charles D. Smith, Jr. et al	"	"	"	"	"	"	"	"	"	"	"	"	"	"
"	" " "			Allen Daughtry Carroll et al	Aug	8	1973	PM	Oct	24	1973	Aug	8	1973	50 acres Turkey Creek Dist.	WD	128	498-499
"	Mrs. Minnie Driffin per trustee			Mary Anne Carroll et al	"	"	"	"	"	"	"	"	"	"	1/2 undivided interest tract of land	Deed	128	5
"	" " "			William Maurice Carson et al	Aug	14	1973	AM	June	29	1973	Aug	14	1973	194.75 acres ; 328 th Bloodworth Militia Dist.	WD	128	518-520
"	Carlton K. et al			Charles D. Smith, Jr.	"	"	"	"	"	"	"	"	"	"	"	"	"	"
Chance	Douglas			The Town County Park	Oct	25	1976	9	-	-	1976	Oct	25	1976	Lot #53 Turkey Creek Dist.	SPS	140	662-664

Filing Docket and General Index to Realty Deeds and Mortgages — GRANTORS

REG. U. S. PAT. OFFICE *Cott* County Indexes Since 1888 An Identifying Trade Mark

Open at Proper Tab according to First Letter or Letters of Name and refer to Buff Sub-Index sheet for page reference.

COTT FAMILY NAME INDEX No. 1-SPLIT © 1949
Made By The Cott Index Company, Columbus, Ohio
Mfg. Cott Patent Index Systems

(84)

GRANTORS FAMILY NAMES	GIVEN NAMES ABCDEFGH	GIVEN NAMES IJKLMNO	GIVEN NAMES PQRSTUVWXYZ	GRANTEES	DATE OF FILING				DATE OF INSTRUMENT			DATE OF RECORD			LOCATION OF PROPERTY OR OTHER DESCRIPTION	KIND OF INST.	BOOK	PAGE
					Month	Day	Year	Hr. M.	Month	Day	Year	Month	Day	Year				
Chance	Henry Douglas			Andrew Lewis Fountain	Apr	28	1977	9:10 am	Apr	27	1977	Apr	28	1977	Lot - 353 rd (Turkey Creek) 8 th Dist.	WD	142	574-575
"	H. J., et al			Henry Linsley	July	18	1979	2:30 p.m.	July	14	1979	July	18	1979	Tract - City of Danville	WD	151	201
"	H. J., Jr., et al			Ethel H. Jones	June	3	1980	5 pm	Mar	10	1977	June	3	1980	Lot - Town of Danville	WD	154	311
"	H. J. & Opal Chance Phillips		(formerly M. Opal Chance)	Eugene L. & Sue Maddox	Dec	26	1980	9 am	Dec	3	1980	Dec	26	1980	Tract - City of Danville	WD	156	128
"	Opal C.			Shirley Ann Chance	May	4	1989	9 am	Apr	14	1989	May	5	1989	Lot #C-9, see 12, Tract D. 1505	WD	189	226

Filing Docket and General Index to Realty Deeds and Mortgages—GRANTORS

Refer to SUB-INDEX in front portion of Book for Alphabetical Arrangement and Page Reference to Names in this Index

Cott Patented Index Systems.
Manufactured by Geo. D. Barnard Sta. Co., St. Louis, Mo.

85

GRANTORS FAMILY NAMES	GIVEN NAMES ABCDEFGHIH	GIVEN NAMES IJKLMNO	GIVEN NAMES PQRSTUVWXYZ	GRANTEES	DATE OF FILING				DATE OF INSTRUMENT			DATE OF RECORD			LOCATION OF PROPERTY OR OTHER DESCRIPTION	KIND OF INST-MT	BOOK	PAGE
					MONTH	DAY	YEAR	HR. M.	MONTH	DAY	YEAR	MONTH	DAY	YEAR				
Childs	Fannie W.			Jennie Massie	June	1	1926	2:00 pm	May	15	1926	June	3	1926	2 acres in or near Garden	W.D.	40	491
"	Fannie Whitehurst			Johna Lois Deala et al	Aug	4	1943	6:4	Aug	3	1943	Aug	4	1942	lot in Garden	"	70	95
"	Fannie Whitehurst			Maudree Parrott Deaknet et al	"	"	"	"	"	"	"	"	"	"	"	"	"	"
"	Fannie Whitehurst			Sidney Graham & Heneatha Deak	"	9	"	"	"	7	"	"	10	"	lot - Garden	"	67	499-500
"	Fannie Whitehurst			Ozell Horston & Annie Mae Horston	"	"	"	"	"	7	"	"	10	"	lot - "	"	67	500
"	Fannie Whitehurst			Heneatha Graham	Dec	11	1948	"	Sept	20	1948	Oct	11	1948	Lot in Garden	"	80	159
"	"	"	"	Maudie Jewis	Mar	25	1949	11 am	"	"	1947	Mar	28	1947	Lot in Garden	"	70	507
"	"	"	"	Sallie Mcatha et al	aug	29	"	3 pm	Sept	20	1947	aug	30	"	Lot in Garden	Life estate	80	410
"	"	"	"	Fannie Dixon et al	aug	29	"	"	"	"	"	aug	"	"	"	"	80	"
"	Fannie W.			Sallie McCartha et al	Nov	3	1986	pm	Oct	10	1986	Nov	3	1986	lot - Garden	W.D.	171	555
"	"	"	"	Fannie Dixon et al	"	"	"	"	"	"	"	"	"	"	"	"	"	"

(C) Note by the Clerk
 8/8/17 Correct Book Page
 67 / 500-501
 (C) Note by the Clerk
 8/8/17 to correct Book Page
 67 / 501

Filing Docket and General Index to Realty Deeds and Mortgages—GRANTORS

Refer to SUB-INDEX in front portion of Book for Alphabetical Arrangement and Page Reference to Names in this Index

Cott Patented Index Systems.
Manufactured by Geo. D. Barnard Sta. Co., St. Louis, Mo.

87

GRANTORS <small>FAMILY NAMES</small>	GIVEN NAMES <small>ABCDEFGH</small>	GIVEN NAMES <small>IJKLMNO</small>	GIVEN NAMES <small>PQRSTUVWXYZ</small>	GRANTEES	DATE OF FILING				DATE OF INSTRUMENT			DATE OF RECORD			LOCATION OF PROPERTY OR OTHER DESCRIPTION	KIND OF INST'MT	BOOK	PAGE
					MONTH	DAY	YEAR	HR. M.	MONTH	DAY	YEAR	MONTH	DAY	YEAR				
<i>Cathcart</i>	<i>Mrs Elizabeth</i>			<i>Frank Mason</i>	<i>June</i>	<i>12</i>	<i>1926</i>	<i>8:00</i>	<i>June</i>	<i>7</i>	<i>1926</i>	<i>June</i>	<i>21</i>	<i>1926</i>	<i>379.4 acres, Valued Black Oak Dixie Lote</i>	<i>W.D.</i>	<i>81</i>	<i>271</i>

Filing Docket and General Index to Realty Deeds and Mortgages—GRANTORS

Refer to SUB-INDEX in front portion of Book for Alphabetical Arrangement and Page Reference to Names in this Index

Cott Patented Index Systems.
Manufactured by Geo. D. Barnard Sta. Co., St. Louis, Mo

88

GRANTORS FAMILY NAMES	GIVEN NAMES ABCDEFGHIJ	GIVEN NAMES IJKLMNO	GIVEN NAMES PQRSTUVWXYZ	GRANTEES	DATE OF FILING				DATE OF INSTRUMENT			DATE OF RECORD			LOCATION OF PROPERTY OR OTHER DESCRIPTION	KIND OF INST'MT	BOOK	PAGE
					MONTH	DAY	YEAR	HR. M.	MONTH	DAY	YEAR	MONTH	DAY	YEAR				
Clance	Mr. J. M.	et al		Edgson Brothers co	May	3	1952	11:10 am	Apr	29	1952	May	6	1952	15 acres in Bladen Co. N.C.	opt	89	34
Clance	Mrs. Edna Hatfield	et al		Emoryd. Hatfield	May	4	1968	2 PM	Mar	30	1968	May	4	1968	157.44 acres in 328th (Bladen Co.) S. M. Dist.	WD	114	542-3 480-
"	Lillian H.	et al		D. C. Hardie	Nov	10	1972	7 PM	Nov	10	1972	Nov	10	1972	Tract in 331 st S. M. Dist.	WD	126	482
"	Robert H.	et al		J. H. Clance	Feb	16	1976	am	Feb	14	1976	Feb	16	1976	Queen property	agmt	138	204
"	Johnny L.	et al		" "	"	"	"	"	"	"	"	"	"	"	"	"	"	"
"	W. H. (Clance)							9:30										118-
"	Lloyd Quince	et al		Raymond D. Clance & Sons	Sept	6	1978	am	Aug	23	1978	Sept	6	1978	7 acres - 331 (Rural) S. M. Dist.	WD	148	119
"	Harold V.	et al		Earl Vinson	Aug	23	1988	am	Apr	28	1987	Aug	30	1988	86 3/4 acres Wilkeson County	WD	185	391 392

Filing Docket and General Index to Realty Deeds and Mortgages—GRANTORS

Refer to SUB-INDEX in front portion of Book for Alphabetical Arrangement and Page Reference to Names in this Index

Cott Patented Index Systems.
Manufactured by Geo. D. Barnard Sta. Co., St. Louis, Mo.

91.

GRANTORS FAMILY NAMES	GIVEN NAMES ABCDEFGHIJ	GIVEN NAMES JKLMNO	GIVEN NAMES PQRSTUVWXYZ	GRANTEES	DATE OF FILING				DATE OF INSTRUMENT			DATE OF RECORD			LOCATION OF PROPERTY OR OTHER DESCRIPTION	KIND OF INST'MT	BOOK	PAGE
					MONTH	DAY	YEAR	HR. M.	MONTH	DAY	YEAR	MONTH	DAY	YEAR				
Camp	R. H.			J. O. Cooper	Aug	22	1927	8 a.m.	Aug	12	1927	Aug	22	1927	Lots 4, 5, 6, 7, Lamar Survey, Gordon	D.B.S.	41	3367
"	R. H.			J. O. Cooper	July	9	1932	P.M.	July	9	1932	July	9	1932	Lots 4, 5, 6, 7, Lamar Survey, Gordon	D.B.S.	47	214
"	R. H. et al			L. A. Wood	...	31	1934	...	May	26	1934	Aug	3	1936	...	(D.B.S.)		90
"	R. H.			R. M. Byington	Sept.	17	...	8 m.	Sept	14	...	Sept.	18	...	1/2 interest in Blackcut stop in Gordon	U.D.	41	3
"	Mrs R. H.			Wm. R. E. Camp	Aug	19	1942	10:15 a.m.	Aug	...	1942	Aug	20	1942	Lots 4, 5, 6, 47 in Gordon	...	70	25-
"	Wm R. E. et al			First Federal Savings Bank	...	21	...	9:15 a.m.	...	19	22	335-6
"	Mrs R. H. et al		
"	Mrs. J. O. et al			Lee W. Byington	May	17	1943	9:30 a.m.	Oct	16	1946	May	18	1955	Lots in Gordon	U.D.	93	308
"	Joe B., et al			Gordon Bank	Feb.	8	1967	12:00 P.M.	Feb.	1	1967	Feb.	8	1967	460
"	Sue L., et al			"
"	William R. E.			City of Gordon	Mar.	5	1968	8:30 P.M.	May	31	1962	Mar.	5	1968	10' Easement across property in Gordon	Easement	114	191
"	William R. E.			Cyberl. Danner	Mar	27	1970	9 a.m.	Mar	21	1970	Mar	27	1970	Lot in Gordon	WD	119	421
"	William R. E.			Anne Lou Camp	Feb	25	1986	3:30 p.m.	Dec	14	1985	Feb	26	1986	Lots - City of Gordon	WD	174	541-542
"	Mrs. Sue L. (Martha Sue L. Lantier)			Joe O. Camp	July	13	1988	am	July	6	1988	July	13	1988	tract - City of Gordon	Assent	184	673-674
"	Joe O.			Charles E. Swerman	July	13	1988	3m	July	7	1988	July	13	1988	tract - City of Gordon	WD	184	675-676

Filing Docket and General Index to Realty Deeds and Mortgages—GRANTORS

Refer to SUB-INDEX in front portion of Book for Alphabetical Arrangement and Page Reference to Names in this Index

Cott Patented Index Systems.
Manufactured by Geo. D. Barnard Sta. Co., St. Louis, Mo.

93

GRANTORS FAMILY NAMES	GIVEN NAMES ABCDEFGHIH	GIVEN NAMES IJKLMNO	GIVEN NAMES PQRSTUVWXYZ	GRANTEES	DATE OF FILING				DATE OF INSTRUMENT			DATE OF RECORD			LOCATION OF PROPERTY OR OTHER DESCRIPTION	KIND OF INST'MT	BOOK	PAGE
					MONTH	DAY	YEAR	HR. M.	MONTH	DAY	YEAR	MONTH	DAY	YEAR				
<i>Central Ga. Transmission Co.</i>				<i>The New York Trust Co.</i>	<i>Jan</i>	<i>18</i>	<i>1928</i>	<i>8 a.m.</i>	<i>Feb</i>	<i>1st</i>	<i>1914</i>	<i>Jan</i>	<i>23</i>	<i>1928</i>	<i>Trust Mortgage</i>	<i>45</i>	<i>360</i>	

Filing Docket and General Index to Realty Deeds and Mortgages—GRANTORS

94

Refer to SUB-INDEX in front portion of Book for Alphabetical Arrangement and Page Reference to Names in this Index

Cott Patented Index Systems.
Manufactured by Geo. D. Barnard Sta. Co., St. Louis, Mo

GRANTORS <small>FAMILY NAMES</small>	GIVEN NAMES <small>ABCDEFGH</small>	GIVEN NAMES <small>IJKLMNO</small>	GIVEN NAMES <small>PQRSTUVWXYZ</small>	GRANTEES	DATE OF FILING				DATE OF INSTRUMENT			DATE OF RECORD			LOCATION OF PROPERTY OR OTHER DESCRIPTION	KIND OF INST'MT	BOOK	PAGE	
					MONTH	DAY	YEAR	HR. M.	MONTH	DAY	YEAR	MONTH	DAY	YEAR					
<i>Cadle</i>	<i>Eugenia</i>	<i>Robert</i>	<i>et al</i>	<i>C. O. Barber</i>	<i>Feb</i>	<i>16</i>	<i>1951</i>	<i>2</i>	<i>Jan</i>	<i>Sept</i>	<i>11</i>	<i>1950</i>	<i>Feb</i>	<i>17</i>	<i>1951</i>	<i>40 acre Huntington Dist</i>	<i>wd</i>	<i>85</i>	<i>3-4</i>

Filing Docket and General Index to Realty Deeds and Mortgages—GRANTORS

Refer to SUB-INDEX in front portion of Book for Alphabetical Arrangement and Page Reference to Names in this Index

Cott Patented Index Systems.
Manufactured by Geo. D. Barnard Sta. Co., St. Louis, Mo.

101.

GRANTORS FAMILY NAMES	GIVEN NAMES ABCDEFGH	GIVEN NAMES IJKLMNO	GIVEN NAMES PQRSTUVWXYZ	GRANTEES	DATE OF FILING				DATE OF INSTRUMENT			DATE OF RECORD			LOCATION OF PROPERTY OR OTHER DESCRIPTION	KIND OF INST'MT	BOOK	PAGE
					MONTH	DAY	YEAR	HR. M.	MONTH	DAY	YEAR	MONTH	DAY	YEAR				
<i>Central Georgia Lbr Co.</i>				<i>A. L. Higgin</i>	<i>May</i>	<i>19</i>	<i>1928</i>	<i>8 a.m.</i>	<i>May</i>	<i>29</i>	<i>1927</i>	<i>May</i>	<i>19</i>	<i>1928</i>	<i>Timber on 30 ac in Gauley Creek River Leas</i>		<i>41</i>	<i>4423</i>

Filing Docket and General Index to Realty Deeds and Mortgages—GRANTORS

102

Refer to SUB-INDEX in front portion of Book for Alphabetical Arrangement and Page Reference to Names in this Index

Cott Patented Index Systems.
Manufactured by Geo. D. Barnard Sta. Co., St. Louis, Mo

GRANTORS FAMILY NAMES	GIVEN NAMES ABCDEFGHIJ	GIVEN NAMES JKLMNO	GIVEN NAMES PQRSTUVWXYZ	GRANTEES	DATE OF FILING				DATE OF INSTRUMENT			DATE OF RECORD			LOCATION OF PROPERTY OR OTHER DESCRIPTION	KIND OF INST'MT	BOOK	PAGE
					MONTH	DAY	YEAR	HR. M.	MONTH	DAY	YEAR	MONTH	DAY	YEAR				
Canty	born Lee et al			city of Gordon	Aug	19	1953	9 am	Aug	14	1953	Aug	19	1953	Right of way	WHD	89	389
"	Louis Marshall			H. A. Downing	Nov	27	1957		Nov	27	1957	Nov	27	1957	Right of way Mortgage July 17 1959	WHD	89	389
Canty	Charlie Burin			Burin														
Cannie	Burin + Charlie			Burtuel Homer, proben	30	1960	11 am		Apr	28	1960	May	3	1960	Lot Morning side over	SD	79	231
"	"			"														
Canty	born Lee Burden, et al.			Willie Lee Johnson	Jan.	17	1963	P.M.	Mar.	7	1959	Jan.	14	1963	1/4 acre in Gordon	WHD	105	217
"	Willie Joe, et al.			"														
"	Charlie			Barco, Inc	July	19	1965	9 am	July	3	1965	July	20	1965	Lot McEntyre Morning side over	SD	109	433
"	Theodore et al			Charlie Cannie	July	21	1965	9 am	July	9	1965	July	27	1965	Lot in Morning side over	WHD	109	434
"	Lucille et al			"	"	"	"	"	"	"	"	"	"	"	"	"	"	"
"	Theodore et al			"	"	"	"	"	"	"	"	"	"	"	"	"	"	"
"	Lucille et al			"	"	"	"	"	"	"	"	"	"	"	"	"	"	"
Baccie	Charlie			Amward Finance Corp.	Jan.	27	1967	12:30	Jan.	20	1967	Jan.	27	1967	Lot in 327 (Vermont) U. M. Dist.	SRB	112	29
"	Charlie			North American acceptance corp	Nov	6	1969	9 am	Oct.	23	1969	Nov	6	1969	Lot in front of 327 (Vermont) U. M. Dist.	WHD	112	29
"	Charlie			Dixie Finance corp.	Dec	18	1969	9 am	Dec.	1	1969	Dec	18	1969	Over 327 (Vermont) U. M. Dist.	SD	119	55
"	Charlie			Dixie Finance corp.	Sept	25	1971	9 am	Sept	17	1971	Sept	25	1971	Lot Morning side over Amward	SD	123	296
"	Rosa Lee			United States of America	June	13	1972	5 pm	June	13	1972	June	13	1972	Lot Lingo Lane	SD	125	303 308

Filing Docket and General Index to Realty Deeds and Mortgages — GRANTORS

COTT FAMILY NAME INDEX No. 1-Split
Copyright 1933 A122559

Open at Proper Tab according to First Letter or Letters of
Name and refer to Buff Sub-Index sheet for page reference.

Made by The Cott Index Company, Columbus, Ohio
Foote & Davies, Inc., Atlanta, Georgia

(102)

GRANTORS FAMILY NAMES	GIVEN NAMES ABCDEFGHIJ	GIVEN NAMES KLMNO	GIVEN NAMES PQRSTUVWXYZ	GRANTEES	DATE OF FILING				DATE OF INSTRUMENT			DATE OF RECORD			LOCATION OF PROPERTY OR OTHER DESCRIPTION	KIND OF INST.	BOOK	PAGE
					Month	Day	Year	Hr. M.	Month	Day	Year	Month	Day	Year				
Coxie	Charlie			Dixie Finance Corp.	Sept	22	1972	9 am	Sept	19	1972	Sept	22	1972	Lat in 327 th St. M. District	PSD	126	219
"	Charlie			Georgia Power Co.	Oct	27	1972	9 am	Oct	25	1972	Oct	27	1972	Right-of-Way	Exhibit	126	394
"	Charlie			Dixie Finance Corp.	Apr	21	1973	9 am	Apr	18	1973	Apr	21	1973	Tract 327 th (Triniton) St. M. Dist	PSD	127	618
Canty	Cora Lee			Golden Thomas	June	22	1976	3:30 PM	June	15	1976	June	22	1976	.09 acres - City of Gordon	GCD	139	424
"	Bessie Mae			United States of America	Jan	26	1983	11:45 am	Jan	24	1983	Jan	26	1983	1/2 acre - Town of Jonesboro	PSD	163	520-523
"	Bessie Mae			United States of America	Apr	12	1983	11:45 am	Mar	17	1983	Apr	14	1983	1/2 acre - Town of Jonesboro	Amendment	164	342
"	Cora Lee Darden & Willie Mae		Willie Mae	Willie Lee Johnson	Dec	12	1988	9 am	Dec	5	1988	Dec	13	1988	1/4 acre - City of Gordon	Official	187	340-341

Filing Docket and General Index to Realty Deeds and Mortgages—GRANTORS

Refer to SUB-INDEX in front portion of Book for Alphabetical Arrangement and Page Reference to Names in this Index

Cott Patented Index Systems.
Manufactured by Geo. D. Barnard Sta. Co., St. Louis, Mo.

103.

GRANTORS FAMILY NAMES	GIVEN NAMES ABCDEFGHIJ	GIVEN NAMES IJKLMNO	GIVEN NAMES PQRSTUVWXYZ	GRANTEES	DATE OF FILING				DATE OF INSTRUMENT			DATE OF RECORD			LOCATION OF PROPERTY OR OTHER DESCRIPTION	KIND OF INST'MT	BOOK	PAGE
					MONTH	DAY	YEAR	HR. M.	MONTH	DAY	YEAR	MONTH	DAY	YEAR				
Califf	Mr. W. H.			Farmers & Merchants Bk.	June	9	1928	a.m.	June	6	1928	June	7	1928	66 1/3 acs. T. & D. Dist.	D.D.	45	557
Califf		W. H. & M. A.		L. F. & Mary Lavender	Oct.	16	1916	a.m.	Dec.	13	1880	Oct.	15	1914		Deed	23	428
"		W. H. & Mary		James T. Kenington	Feb.	4	1914	p.m.	Dec.	13	1880	Feb.	5	1914		Deed	23	363
"		Mary A.		Mary A. Califf					"	9	1878				Homestead Per Platte	H.S.	N.S.	321-22
"		"		"								Dec.	9	1878	"	"	"	322
"	D. G.			Mr. H. M. King	Mar.	3	1938	a.m.	Dec.	14	1937	Mar.	3	1938	Lot # 8 in Block # 2 in Danville	WD	57	107
"	Mr. W. H.			Cherry Amiland	Dec.	21	1944	p.m.	Dec.	21	1944	Dec.	21	1944	66 2/3 acs. Land in Turkey Creek	W.A.	74	245
"	D. G.			E. J. Wimbley	Feb.	3	1947	a.m.	Feb.	3	1947	Feb.	10	1947	Right of way	WD	85	130
"	D. G.			State Highway Dept.	June	13	1951	a.m.	Aug.	5	1951	June	18	1951	Right of way	WD	85	130
Califf	D. G.			M. H. Stevens, Jr.	July	2	1960	a.m.	June	28	1960	July	2	1960	Tract in City of Danville	WD	101	303
"	D. G.			Calvin Roberts	Nov.	13	1967	p.m.	Sept.	20	1967	Nov.	13	1967	19.15 in Turkey Creek & 40. Dist.	WD	113	446
"	D. G. et al			Virginia Lumber Co.	May	5	1969	a.m.	June	13	1961	May	5	1969	1100 acs. Wall phase	WD	117	191
"	D. G. et al			Wilkinson County	Dec.	5	1969	a.m.	May	9	1969	Dec.	5	1969	Parcel no 5 1464 (1)	WD	118	590
"	William A. et al			American Fidelity Trust Co.	Mar.	5	1970	a.m.	Mar.	20	1972	Mar.	25	1972	State of Va. 12, 1972	WD	125	565
"	Glenda Unit Hunters & Q			"	"	"	"	"	"	"	"	"	"	"	"	"	"	"
"	D. G. et al			Esplanade Marine & Chem Corp	June	12	1972	a.m.	June	1	1972	June	12	1972	109 1/4 acs. 327th St. Dan.	WD	125	290

Filing Docket and General Index to Realty Deeds and Mortgages—GRANTORS

103

Refer to SUB-INDEX in front portion of Book for Alphabetical Arrangement and Page Reference to Names in this Index

Cott Patented Index Systems.
Manufactured by Geo. D. Barnard Sta. Co., St. Louis, Mo

GRANTORS FAMILY NAMES	GIVEN NAMES ABCDEFGHIJ	GIVEN NAMES KLMNO	GIVEN NAMES PQRSTUVWXYZ	GRANTEES	DATE OF FILING				DATE OF INSTRUMENT			DATE OF RECORD			LOCATION OF PROPERTY OR OTHER DESCRIPTION	KIND OF INSTMT	BOOK	PAGE	
					MONTH	DAY	YEAR	HR. M.	MONTH	DAY	YEAR	MONTH	DAY	YEAR					
Califf	W.A.		Donald & Dorothy Heathorn	Dorothy W. Hargis	Nov	21	1977	am	9	Nov	—	1977	Nov	21	1977	2 Tracts in Jersey	WD	126	344-5
"	W.A.			The Garden Bank	Mar	15	1973	am	9	Mar	14	1973	Mar	15	1973	2 tracts in Jersey	WD	127	412-414
"	W.A.	et al		Ernest E. Laverden	Sept	26	1975	pm	1	Sept	26	1975	Sept	26	1975	53.3 acres - 1505 th (Jersey) G.M. Dist.	WD	135	409
"	W.A.	et al		Clara Laverden Brooks	Sept	26	1975	pm	1	Sept	25	1975	Sept	26	1975	53.3 acres - 1505 th (Jersey) G.M. Dist.	DPB	135	411
"	W.A.	et al		Ernest E. Laverden	Sept	26	1975	pm	1	Sept	25	1975	Sept	26	1975	53.3 acres - 1505 th (Jersey) G.M. Dist.	DPB	135	412
"	W.A.			The Garden Bank	Oct	9	1975	am	11:10	Aug	7	1975	Oct	9	1975	Tract - City of Garden	DPB	135	488-489
"	W.A.			Cardui Emory Acme Electric	Apr	20	1976	am	9	Apr	19	1976	Apr	30	1976	3/4 acre - City of Garden	WD	138	732
"	W.A.			membership Corp.	Aug	24	1976	am	9	Aug	12	1976	Aug	24	1976	Right of Way	WD	140	375
"	W.Y.			Georgia Pacific Corp.	Dec	28	1976	11:30	am	Dec	28	1976	Dec	28	1976	Tracts 240.9 acres 26th & 40th	TL	141	341-343
"	W.A.			membership Corp. Acme Electric	June	6	1977	pm	5:30	May	27	1977	June	6	1977	Right of Way	WD	143	134
W.A.				membership Corp.	June	6	1977	pm	5:30										
"	W.A.			Ray D. Ibrer et al	Aug	25	1977	am	9	Aug	22	1977	Aug	25	1977	13.96 acres - 27 th Land Dist.	WD	144	204
"	"	"	"	Gerda U. Ibrer	"	"	"	"	"	"	"	"	"	"	"	"	"	"	"
"	W.A.			Charles E. Wallace	Oct	3	1977	am	9:30	Sept	30	1977	Oct	3	1977	1505 th (Jersey) G.M. Dist.	WD	144	445
"	W.A.			The Garden Bank	Oct	21	1977	am	9:30	Oct	19	1977	Oct	21	1977	2 undivided interest - 53.3 acres	DPB	144	534-536
"	W.A.			The Garden Bank	Oct	22	1979	am	11:30	Oct	18	1979	Oct	22	1979	53.3 acres - 1505 th (Jersey) G.M. Dist.	DPB	144	239-241
"	W.A.			Joseph L. Hatcher	Nov	4	1980	pm	2:30	Nov	3	1980	Nov	4	1980	16.08 acres - 26 th Land Dist.	WD	155	497-498

Filing Docket and General Index to Realty Deeds and Mortgages — GRANTORS

REG. U. S. PAT. OFFICE *Chambers* County Indexes Since 1888 An Identifying Trade Mark

Open at Proper Tab according to First Letter or Letters of Name and refer to Buff Sub-Index sheet for page reference.

COTT FAMILY NAME INDEX No. 1-SPLIT © 1948 Made By The Cott Index Company, Columbus, Ohio Mfg. Cott Patent Index Systems

(103)

GRANTORS FAMILY NAMES	GIVEN NAMES ABCDEFGH	GIVEN NAMES IJKLMNO	GIVEN NAMES PQRSTUWXYZ	GRANTEES	DATE OF FILING				DATE OF INSTRUMENT			DATE OF RECORD			LOCATION OF PROPERTY OR OTHER DESCRIPTION	KIND OF INST.	BOOK	PAGE
					Month	Day	Year	Hr. M.	Month	Day	Year	Month	Day	Year				
Califf	D. Y.	per executors	etal	Nord Kaolin Company	Nov	12	1980	9 am	Oct	24	1980	Nov	12	1980	1100 acres - Twigg & Wilkinson	Deeds	155	550-551
"	W.A.			Danny R. Brown	Dec	18	1981	3:15 pm	Dec	16	1981	Dec	18	1981	Lot - Holiday Hills	WD	120	38
"	David Y.	Estate per co-executors	etal	Tree Land & Timber Coy	Feb	21	1983	9 am	Feb	17	1983	Feb	24	1983	5.3 acres Tract	Deeds Contract	164	41-47
"	D. Y.			J. C. Fountain Jr.	Aug	23	1983	9 am	Dec	14	1950	Aug	30	1983	11 acres - McDonald Tract - Twigg	WD	165	627-629
"	William A.			Cyru D. Lamer M.D.	May	1	1984	11 am	Feb		1984	May	4	1984	3/4 of an acre, abj. of Loda	WD	163	383
"	Paul E.			Vassie M. Jackson etal	Sept	5	1984	10 am	Sept	4	1984	Sept	6	1984	1 acre - 1505th Jwy M.D.	WD	169	567-569
"	"	"	"	Robert A. Jackson etal	"	"	"	"	"	"	"	"	"	"	"	"	"	"
"	William A. & Menda	Bill		Gesse R. Hamm	Jan	24	1986	1:30 pm	Jan	23	1986	Jan	24	1986	1505th, 15th, 13th, 11th	WD	174	304-307
"	D. Y.			Kittel Cooperative	Mar	11	1986	9 am	Dec	23	1985	Jan	14	1986	240.90 acres - 26th & D.	WD	174	674-676
"	David Y.	per executor	etal	David Y. Califf etal	May	9	1986	9 am	Apr	4	1986	May	12	1986	1/2 acre	WD	175	352
"	"	"	"	David Y. Califf etal	"	"	"	"	"	"	"	"	"	"	divers property - Wilkinson County	WD	175	353
"	David Y.	per executor	etal	Trust in Behalf of La. B. Co.	May	9	1986	9 am	Apr	4	1986	May	12	1986	1/2 acre divers property - Wilkinson County	WD	175	354-355
"	"	"	"	David Y. Califf etal	"	"	"	"	"	"	"	"	"	"	"	"	"	"
"	David Y.	per trustee	etal	Gack Wall	May	9	1986	9 am	Apr	7	1986	May	12	1986	1/2 acre divers property - Wilkinson County	WD	175	356-357
"	David Y.	per trustee	etal	Elmina Wall	May	9	1986	9 am	Apr	7	1986	May	12	1986	1/2 acre divers property - Wilkinson Co.	WD	175	358-359
"	D. Y.	per trustee	etal	Georgia-Prize Corp	Sept	23	1986	2 pm	Sept	23	1986	Oct	1	1986	1,100 acres - Wilkinson & Twigg	Deeds	177	221-227
"	David Y.	per trustee	etal	Sh. Draft Co.	Dec	2	1986	9 am	Nov	19	1986	Dec	5	1986	730 acres - Twigg & Wilkinson	Deeds	178	41-45

Filing Docket and General Index to Realty Deeds and Mortgages — GRANTORS

(103)

REG. U. S. PAT. OFFICE *Cott* County Indexes Since 1888 An Identifying Trade Mark

 Open at Proper Tab according to First Letter or Letters of Name and refer to Buff Sub-Index sheet for page reference.

COTT FAMILY NAME INDEX No. 1-SPLIT © 1949
Made By The Cott Index Company, Columbus, Ohio
Mfg. Cott Patent Index Systems

GRANTORS FAMILY NAMES	GIVEN NAMES ABCDEFGH	GIVEN NAMES IJKLMNO	GIVEN NAMES PQRSTUVWXYZ	GRANTEES	DATE OF FILING				DATE OF INSTRUMENT			DATE OF RECORD			LOCATION OF PROPERTY OR OTHER DESCRIPTION	KIND OF INST.	BOOK	PAGE
					Month	Day	Year	Hr. M.	Month	Day	Year	Month	Day	Year				
Califf	Paul E. (dec'd)			Betty L. Califf	July	17	1989	2:15 pm	Apr	4	1988	July	18	1989	1 acre - 1505 th (elvey) Lmrd	Redeem year support	190	274

This Index approved and adopted for use in the Counties of Georgia pursuant to the Act approved August 8, 1916, providing for uniform records throughout the State.

Filing Docket and General Index to Realty Deeds and Mortgages—GRANTORS

Refer to SUB-INDEX in front portion of Book for Alphabetical Arrangement and Page Reference to Names in this Index

Cott Patented Index Systems.
Manufactured by Geo. D. Barnard Sta. Co., St. Louis, Mo.

(115a)

GRANTORS FAMILY NAMES	GIVEN NAMES ABCDEFGHIH	GIVEN NAMES IJKLMNO	GIVEN NAMES PQRSTUVWXYZ	GRANTEES	DATE OF FILING				DATE OF INSTRUMENT			DATE OF RECORD			LOCATION OF PROPERTY OR OTHER DESCRIPTION	KIND OF INST'MT	BOOK	PAGE
					MONTH	DAY	YEAR	HR. M.	MONTH	DAY	YEAR	MONTH	DAY	YEAR				
Chappell & Parks				D. G. Leet Co.					Jan. 7 1897			Apr. 27 1897			Deed	2	663	

This Index approved and adopted for use in the Counties of Georgia pursuant to the Act approved August 8, 1916, providing for uniform records throughout the State.

Filing Docket and General Index to Realty Deeds and Mortgages—GRANTORS

Refer to SUB-INDEX in front portion of Book for Alphabetical Arrangement and Page Reference to Names in this Index

Cott Patented Index Systems.
Manufactured by Geo. D. Barnard Sta. Co., St. Louis, Mo.

(115)

GRANTORS FAMILY NAMES	GIVEN NAMES ABCDEFGHIJ	GIVEN NAMES KLMNO	GIVEN NAMES PQRSTUVWXYZ	GRANTEES	DATE OF FILING				DATE OF INSTRUMENT			DATE OF RECORD			LOCATION OF PROPERTY OR OTHER DESCRIPTION	KIND OF INST'MT	BOOK	PAGE
					MONTH	DAY	YEAR	HR. M.	MONTH	DAY	YEAR	MONTH	DAY	YEAR				
Chappelle	Nannie Story, et al.			E. R. King	Apr	4	1929	2 Pm	Gene			Apr	15	1929	52 acres + 17 acres, Lat 162.175 ^{260it}	Q.C.S.	41	528
Chappell	Ira S.			James Smith	Feb	4	1918	8am	Jan	23	1918	Feb	4	1918		Deed	29	296-7
"	Ira S.			James Smith	Dec	19	1911	2 Pm	Nov	3	1911	Dec	20	1911		"	17	473-4
"	Ira Stanley			Charles Farman	Feb	19	1917	2 Pm	Feb	1	1917	Feb	20	1917		M.D.	29	197
Chappell	Lobby B. (aka Fountain)			O. C. Fountain, Jr.	Nov	24	1986	11:50 am	Nov	20	1986	Nov	25	1986	all int. in 4.58ac - 1505 th YMD	Deed	177	735-736

This Index approved and adopted for use in the Counties of Georgia pursuant to the Act approved August 8, 1916, providing for uniform records throughout the State.

Filing Docket and General Index to Realty Deeds and Mortgages—GRANTORS

Refer to SUB-INDEX in front portion of Book for Alphabetical Arrangement and Page Reference to Names in this Index

Cott Patented Index Systems.
Manufactured by Geo. D. Barnard Sta. Co., St. Louis, Mo.

(123)

GRANTORS FAMILY NAMES	GIVEN NAMES ABCDEFGHIH	GIVEN NAMES IJKLMNO	GIVEN NAMES PQRSTUVWXYZ	GRANTEES	DATE OF FILING				DATE OF INSTRUMENT			DATE OF RECORD			LOCATION OF PROPERTY OR OTHER DESCRIPTION	KIND OF INST'MT	BOOK	PAGE
					MONTH	DAY	YEAR	HR. M.	MONTH	DAY	YEAR	MONTH	DAY	YEAR				
Calvert	Naomi			Wilmington Bank	Jan.	22	1912	8am	Jan	12	1912	Jan	22	1912	M.D.	20	401	
"	"		W.R.	W.D. Kinney & Co.	Jan.	12	1920	897m	Jan.	5	1920	Jan.	12	1920	Real Estate & Stock	mortg.	32	160
"	Naomi P.			Phoenix Mutual Life Ins. Co.	July	23	1920	897m	July	23	1920	Jan.	25	1920	"	"	29	492
"	Naomi			E. W. Sings	Dec.	17	1912	277m	Dec.	16	1912	Dec.	17	1912	M.D.	20	468	
"	Mrs. Naomi			J. C. Simpson	Feb.	15	1917	897m	Feb.	13	1917	Feb.	15	1917	"	26	162	

3/8/2012
 Note by the Clerk: *Circle of Bright*
 Calvert grantor Index page 123 with these entries found in the C-CZ Grantor Book.
 Page moved today to the correct Ca to CA Grantor Book.

Filing Docket and General Index to Realty Deeds and Mortgages—GRANTORS

Refer to SUB-INDEX in front portion of Book for Alphabetical Arrangement and Page Reference to Names in this Index

Cott Patented Index Systems.
Manufactured by Geo. D. Barnard Sta. Co., St. Louis, Mo.

123

GRANTORS FAMILY NAMES	GIVEN NAMES ABCDEFGHIJ	GIVEN NAMES JKLMNO	GIVEN NAMES PQRSTUVWXYZ	GRANTEES	DATE OF FILING				DATE OF INSTRUMENT			DATE OF RECORD			LOCATION OF PROPERTY OR OTHER DESCRIPTION	KIND OF INST'MT	BOOK	PAGE
					MONTH	DAY	YEAR	HR. M.	MONTH	DAY	YEAR	MONTH	DAY	YEAR				
Calvert			W. R.	P. J. Lord	Feb.	2	1931	2 Pm	Feb.	2	1931	Feb.	4	1931	Part of 1st 1/2 of 1931 # (A.S.P.)	D.P.S.	47	171
"			W. R.	P. J. Lord	Feb.	2	1931	2 Pm	Feb.	2	1931	Feb.	12	1931	Timber on 50 acres 327 ^{1/2} ac. Lease		49	509
"		Mrs. Naomi		J. L. Hudson	Dec	20	1918	2 Pm	Nov	4	1918	Dec	20	1918		Deed	30	202
"			W. R.	Mrs. Naomi Calvert	June	9	1920	5am	May	10	1920	June	9	1920		"	30	414
"		Naomi		Phenix Mutual Life Insurance Co.	July	25	1920	5am	July	23	1920	July	25	1920		"	29	492 3/4
"		W. R et al		J. D. McCook	Jan	8	1942	5 Pm	Jan	8	1942	Jan	9	1942	13 acres in 4 land Dist.	W.D.	61	605
"		Mrs. Naomi et al		" " "	"	"	"	"	"	"	"	"	"	"	"	"	"	"
"		E. W.		J. H. Jones	Nov.	27	1942	11:20 Am	Nov.	17	1942	Nov.	30	1942	2 lots in 5th field Nov 17, 1943	Deed		
"		E. W.		P. Lawrence Gausch	March	6	1946	2 Pm	March	6	1946	March	6	1946	2 lots in 5th	W.D.	74	548
"		Mrs. Naomi		J. D. McCook	Aug	24	"	Am	Aug	23	"	Aug	24	"	33.000 Acre Land 327. P.M. Dist	"	77	88
"		Mrs. W. R. et al		J. D. McCook	Nov	7	"	Pm	Nov	"	"	Nov	7	"	102.045 Acre Land - 2nd Dist	"	77	169-170
"		W. R. et al		" " "	"	"	"	"	"	"	"	"	"	"	"	"	"	"
"		Mrs. Naomi Pa. Administrator		Jeffrey M. Eluth Mfg Co.	July	6	1948	9 AM	July	6	1948	July	6	1948	172. Acre Land in 4th Land Dist	Admin	80	61
"		As S.		Gordon Bank	Aug	15	1948	Am	July	9	1948	Aug	15	1948	Part of 1st 1/2 of 1948 # 5, 1948	Deed		13
"		J. Arthur		J. J. Cannon	Dec.	4	1961	6 Pm	Nov.	30	1961	Dec.	4	1961	2 lots in 1st 1/2 of 1961 # 1, 1961	Deed	900	442
"		"		E. E. Brown	"	"	"	"	"	"	"	"	"	"	2 lots in 1st 1/2 of 1961 # 1, 1961	Deed	900	443
"		E. E.		Gordon Bank	Apr.	18	1962	2 Pm	Apr.	7	1962	Apr.	20	1962	2 lots in 1st 1/2 of 1961 # 1, 1961	Deed	900	490

Filing Docket and General Index to Realty Deeds and Mortgages—GRANTORS

123

Refer to SUB-INDEX in front portion of Book for Alphabetical Arrangement and Page Reference to Names in this Index

Cott Patented Index Systems.
Manufactured by Geo. D. Barnard Sta. Co., St. Louis, Mo

GRANTORS FAMILY NAMES	GIVEN NAMES ABCDEFGH	GIVEN NAMES IJKLMNO	GIVEN NAMES PQRSTUVWXYZ	GRANTEES	DATE OF FILING				DATE OF INSTRUMENT			DATE OF RECORD			LOCATION OF PROPERTY OR OTHER DESCRIPTION	KIND OF INST'MT	BOOK	PAGE
					MONTH	DAY	YEAR	HR. M.	MONTH	DAY	YEAR	MONTH	DAY	YEAR				
Calvert	J. Arthur			Gordon Paul	Aug.	7	1963	2:45	Aug.	5	1963	Aug.	9	1963	2 Tracts in 331 st Dist. 2 nd M. Dist.	W.D.	106	48
"	B. B.			Florida Homecroft & Co. Inc	Mar.	12	1967	2:45	Mar.	13	1967	Mar.	22	1967	2 Tracts in 331 st Dist. 2 nd M. Dist.	W.D.	112	90
"	J. Arthur			Boyle B. Deeward, et al	Apr.	2	1968	2:45	Sept.	9	1966	Apr.	2	1968	Tract in 331 st Dist. 2 nd M.	W.D.	114	372
"	J. Arthur			Binion Deeward, et al	"	"	"	"	"	"	"	"	"	"	"	"	"	"
"	J. Arthur			E. F. Brown	Nov.	14	1968	11:00	Nov.	5	1968	Nov.	14	1968	2 nd in Gordon	W.D.	116	55-6
"	C. C.			J. Arthur Calvert	Apr.	11	1972	4:00	Apr.	10	1972	Apr.	11	1972	2 Tracts in Gordon	W.D.	124	654-5
"	J. Arthur			C. C. Calvert	Apr.	11	1972	4:00	Apr.	10	1972	Apr.	11	1972	2 Tracts in Gordon	W.D.	124	656-7
"	(Error)																	
"	Mrs. Brenda Joyce J. et al.			J. L. Swartz, Jr. Executor	Apr.	20	1973	9:30	Jan.	19	1973	Jan.	20	1973	302 1/2 acres 36 th Land District	W.D.	127	103
"	J. Arthur			The Garden Bank	Oct.	24	1977	"	Oct.	20	1977	Oct.	24	1977	2 Tracts - 331 st (Ranch) 2 nd M. Dist.	W.D.	144	549
"	Ar D.			A. D. Calvert et al	Jan.	9	1978	"	Dec.	30	1977	Jan.	9	1978	Lat. City of Gordon	W.D.	145	551
"	"			Louis M. Calvert et al	"	"	"	"	"	"	"	"	"	"	"	"	"	"
"	Archie D. et al			The Garden Bank	Jan.	9	1978	"	Dec.	30	1977	Jan.	9	1978	Lat. City of Gordon	W.D.	145	468
"	Louis M. et al			"	"	"	"	"	"	"	"	"	"	"	"	"	"	"
"	Thelma Y. et al			Cora Lee Y. Stapleton	Dec.	22	1978	2:30	Nov.	20	1978	Dec.	22	1978	0.26 acre - 331 st (Ranch) 2 nd M. Dist.	W.D.	149	469
"	Thelma Y. et al			Cora Lee Y. Stapleton	Dec.	22	1978	2:30	Sept.	19	1978	Dec.	22	1978	25.63 acres - 331 st (Ranch) 2 nd M. Dist.	W.D.	149	129-130
"	Thelma Y. et al			Davis E. Jones	Dec.	22	1978	2:30	Sept.	19	1978	Dec.	22	1978	25.38 acres - 331 st (Ranch) 2 nd M. Dist.	W.D.	149	131-132
"	Thelma Y. et al			Thelma Y. Calvert	Dec.	22	1978	2:30	Sept.	19	1978	Dec.	22	1978	25.57 acres - 331 st (Ranch) 2 nd M. Dist.	W.D.	149	133-134

Filing Docket and General Index to Realty Deeds and Mortgages — GRANTORS

REG. U. S. PAT. OFFICE *Cott* County Indexes Since 1888 An Identifying Trade Mark

Open at Proper Tab according to First Letter or Letters of Name and refer to Buff Sub-Index sheet for page reference.

COTT FAMILY NAME INDEX No. 1-SPLIT © 1968 Made By The Cott Index Company, Columbus, Ohio Mfg. Cott Patent Index Systems

(133)

GRANTORS FAMILY NAMES	GIVEN NAMES ABCDEFGH	GIVEN NAMES IJKLMNO	GIVEN NAMES PQRSTUVWXYZ	GRANTEES	DATE OF FILING				DATE OF INSTRUMENT			DATE OF RECORD			LOCATION OF PROPERTY OR OTHER DESCRIPTION	KIND OF INST.	BOOK	PAGE
					Month	Day	Year	Hr. M.	Month	Day	Year	Month	Day	Year				
Calvert	Thelma Y.	etal		J. C. Young	Dec	22	1978	5:30 Pm	Sept	19	1978	Dec	22	1978	27.40 acres - 331 st (Ramah) E.M. Dist.	WD	149	135-136
"	Thelma Y.	etal		Lottie Mae King	Dec	22	1978	2:30 Pm	Sept	19	1978	Dec	22	1978	25.38 acres - 331 st (Ramah) E.M. Dist.	WD	149	137-138
"	Thelma Y.	etal		Lottie Mae King	Dec	22	1978	7:30 Pm	Nov	20	1978	Dec	22	1978	0.67 acres - 331 st (Ramah) E.M. Dist.	WD	149	139-140
"	Thelma Y.	etal		J. C. Young	Dec	10	1979	10:30 Am	Dec	10	1979	Dec	10	1979	27.40 acres - 331 st (Ramah) E.M. Dist.	WD	152	693-694
"	Thelma Y.	etal		Coralee Y. Stapleton	Dec	10	1979	10:30 Am	Dec	10	1979	Dec	10	1979	0.26 acs - 331 st (Ramah) E.M. Dist.	WD	152	695-696
"	Thelma Y.	etal		Coralee Y. Stapleton	Dec	10	1979	10:30 Am	Dec	10	1979	Dec	10	1979	25.63 acres - 331 st (Ramah) E.M. Dist.	WD	152	697-698
"	Thelma Y.	etal		Nois E. Jones	Dec	10	1979	10:30 Am	Dec	10	1979	Dec	10	1979	25.38 acres - 331 st (Ramah) E.M. Dist.	WD	152	699-700
"	Thelma Y.	etal		Lottie Mae King	Dec	10	1979	10:30 Am	Dec	10	1979	Dec	10	1979	0.67 acs - 331 st (Ramah) E.M. Dist.	WD	152	701-702
"	Thelma Y.	etal		Lottie Mae King	Dec	10	1979	10:30 Am	Dec	10	1979	Dec	10	1979	25.38 acres - 331 st (Ramah) E.M. Dist.	WD	152	703-704
"	Thelma Y.	etal		Thelma Y. Calvert	Dec	10	1979	10:30 Am	Dec	10	1979	Dec	10	1979	25.57 acres - 331 st (Ramah) E.M. Dist.	WD	152	705-706
"	Thelma Y.	etal		Trustee Trust Company Bank of Middle Ea., U.S.A.	May	12	1981	9 Am	May	5	1981	May	12	1981	Tracts - 331 st (E.M. District)	Short Term Note	157	456-457
"	Gay Wayne			Kirk Alan Wilson and	Mar	11	1985	9 Am	Mar	6	1985	Mar	11	1985	1/2 Acre City of Strain	1985	179	458
"	Gay W.			Felice Rene Butts et al	Mar	31	1986	9 Am	Mar	27	1986	Apr	1	1986	2 acre City of Strain	1986	175	1
"	"			"	"	"	"	"	"	"	"	"	"	"	"	"	"	"
"	Thelma			Wilkinson County, Ga	Feb	24	1987	12:45 Am	Feb	20	1987	Feb	24	1987	Right of Way	Ease ment	179	267-268
"	Thelma Y.	etal		Wilkinson County, Ga	Mar	13	1987	12:45 Pm	-	-	1987	Mar	13	1987	Right of Way	Ease ment	179	413-415
"	Mack Arthur	etal		Day Wood Co., Inc	Mar	7	1990	11:30 Am	Mar	5	1990	Mar	8	1990	305.22 ac - 26 th and 32 nd E.M. Dist.	Deed	193	429-432

Filing Docket and General Index to Realty Deeds and Mortgages—GRANTORS

Refer to SUB-INDEX in front portion of Book for Alphabetical Arrangement and Page Reference to Names in this Index

Cott Patented Index Systems.
Manufactured by Geo. D. Barnard Sta. Co., St. Louis, Mo

135

GRANTORS FAMILY NAMES	GIVEN NAMES ABCDEFGHIJ	GIVEN NAMES KLMNO	GIVEN NAMES PQRSTUVWXYZ	GRANTEES	DATE OF FILING				DATE OF INSTRUMENT			DATE OF RECORD			LOCATION OF PROPERTY OR OTHER DESCRIPTION	KIND OF INST'MT	BOOK	PAGE
					MONTH	DAY	YEAR	HR. M.	MONTH	DAY	YEAR	MONTH	DAY	YEAR				
Cline	Frank	F.	Jr. et al	Eugene W. Martin	Oct.	23	1979	PM 3:30	Sept.	-	1979	Oct.	23	1979	105 acres - 1st 1st Land Dist.	WD	152	287- 292

Filing Docket and General Index to Realty Deeds and Mortgages—GRANTORS

Refer to SUB-INDEX in front portion of Book for Alphabetical Arrangement and Page Reference to Names in this Index

Cott Patented Index Systems.
Manufactured by Geo. D. Barnard Sta. Co., St. Louis, Mo.

133

GRANTORS FAMILY NAMES	GIVEN NAMES ABCDEFGH	GIVEN NAMES IJKLMNO	GIVEN NAMES PQRSTUVWXYZ	GRANTEES	DATE OF FILING				DATE OF INSTRUMENT			DATE OF RECORD			LOCATION OF PROPERTY OR OTHER DESCRIPTION	KIND OF INST'MT	BOOK	PAGE
					MONTH	DAY	YEAR	HR. M.	MONTH	DAY	YEAR	MONTH	DAY	YEAR				
Caulley			Martha Ann	Joel A. Cook														Deed I 325
Caulley			W. H.	W. E. Butler														Deed E 297
Caulley			W. H.	J. R. Rawls + Co.														Deed I 54
Caulley			m. m.	Bank of Danville	May	22	1920	1 ⁴⁵ m.	May	20	1920	May	22	1920	Real Estate			mortg 37 225
"			W. H.	W. E. Butler														Deed F 297
"	G. F.			John I. Cauley	Nov	3	1911	2 ³⁰ p.m.	Aug	1	1906	Nov	4	1911				" 20 57

This Index approved and adopted for use in the Counties of Georgia pursuant to the Act approved August 8, 1916, providing for uniform records throughout the State.

Filing Docket and General Index to Realty Deeds and Mortgages—GRANTORS

(133)

Refer to SUB-INDEX in front portion of Book for Alphabetical Arrangement and Page Reference to Names in this Index

Coff. Patented Index Systems. Owned and manufactured by Walker, Evans & Cogswell Co., Charleston, S. C.

GRANTORS

GIVEN NAMES
ABCDEFGHIJ KLMNO PQRSTU VWXYZ

GRANTEES

DATE OF FILING DATE OF INST'MT DATE OF RECORD
Month Day Year Hour M Month Day Year Month Day Year

LOCATION OF PROPERTY OR OTHER DESCRIPTION

Kind of Inst'mt Book Page

Lawley M.M. et al	Donville lumbered area	Mo. 14 1922	Dec 4 1921	Mo. 20 1922	Timber 100 acres, 33 rd Dist	Lease 39 98-9
" Mrs. D. et al	"	"	"	"	"	Lease 39 98-9
" S.E. et al	"	"	"	"	"	Lease 39 98-9
" M.M.	Bank of Danville	May 20 1924	May 14 1924	May 20 1924	Satisfied (E. Lawley et al) 793	50-45
" J. J.	"	Dec 14	Dec 13	"	100 acres, 3 rd Dist.	50-45
" M.M.	Bank of Danville	Apr 3 1925	Apr 1 1925	Apr 3 1925	Satisfied (E. Lawley et al) 370	50-45
" M.M.	"	21	18	21	Satisfied April 10-1935	50-45
" M.M.	"	6 1924	2 1924	12 1924	Satisfied April 10-1935	50-45
" M.M.	W. G. Thompson	Jan 14 1928	Oct 26 1927	Jan 14 1928	interest in 372 acres E. Lawley et al	50-45
" M.H. et al	A. P. Sand	Oct 27 1929	"	14 1929	72 acres in 2 nd Dist. in 2 tracts	50-3-
" Price et al	"	"	"	"	"	50-3-
" J. G.	Mr. J. A. Cook	Sept 25 1930	Sept 30 1929	Sept 25 1930	W. E. Wood D. P. S.	Transfer 49 447
" E. M.	Nathan Cannon	May 9 1931	May 9 1931	May 11 1931	Rebecca Linn D. P. S.	Transfer 50 199
" E. M.	J. B. Franklin	Sept 23	Sept 21	Sept 24	J. A. Adams D. P. S.	Transfer 42 479
" Char Ben Shieff	Wilkinson County	" 14 1933	" 5 1933	" 14 1933	65 acres land 1931	50-45
" Elias Est Ben Shieff	"	April 12 1934	April 3 1934	April 24 1934	65 acres land 1932	50-623-4

Walker, Evans & Cogswell Co., of Charleston, S. C., are owners of these patents. O. I. L. Walker, Evans & Cogswell Co., of Charleston, S. C., are owners of these patents. O. I. L. Walker, Evans & Cogswell Co., of Charleston, S. C., are owners of these patents.

This Index approved and adopted for use in the Counties of Georgia pursuant to the Act approved August 8, 1916, providing for uniform records throughout the State.

Filing Docket and General Index to Realty Deeds and Mortgages—GRANTORS

133

Refer to SUB-INDEX in front portion of Book for Alphabetical Arrangement and Page Reference to Names in this Index

Cott Patented Index Systems. Owned and manufactured by Walker, Evans & Cogswell Co., Charleston, S. C.

GRANTORS FAMILY NAMES	GIVEN NAMES ABCDEFGHIJ	GIVEN NAMES KLMNO	GIVEN NAMES PQRSTUVWXYZ	GRANTEES	DATE OF FILING			DATE OF INST'MT			DATE OF RECORD			LOCATION OF PROPERTY OR OTHER DESCRIPTION	Kind of Inst'mt	Book	Page
					Month	Day	Year	Hour	Month	Day	Year	Month	Day				
Caulley	Geo. F.			E. M. & M. M. Caulley	Feb. 22	1908	8am	Aug. 1	1906	Feb. 22	1908			Deed	13	62-3	
"	E. M.			M. M. Caulley	Dec. 21	1910	8am	Dec. 19	1910	Dec. 21	1910			"	21	305	
"	E. M.			Miles M. Caulley	Dec. 21	1910	8am	Dec. 19	1910	Dec. 21	1910			"	20	37	
"	Geo. F.			John G. Caulley	Nov. 3	1911	2pm	Aug. 1	1906	Nov. 4	1911			"	20	51	
"	H. J.			C. B. Chapman	Nov. 16	1912	2pm	Nov. 16	1912	Nov. 16	1912			"	13	610	
"	J. J.			M. M. Caulley	Apr. 24	1913	10am	Jan. 27	1913	Apr. 24	1913			"	23	50	
"	M. M.			J. J. Caulley	May 13	1915	8am	Jan. 27	1913	May 13	1915			"	23	52	
"	Geo. F.			J. W. Knight	Oct. 15	1917	2pm	Sept. 27	1917	Oct. 15	1917			"	30	55	
"	M. M.			J. J. Caulley	Mar 6	1935	10am	Mar 6	1935	Mar 6	1935			Undivided interest in 37 2A in	332	W-D 46	519
"	Elias Per shuff			Interstate Bond Company	Nov. 4	1935	9am	Sept 3	1935	Nov. 4	1935			37 2 Acres Land in Griffind	Sale	52	306-7
"	J. A.			A. W. Daugherty	June 11	1936	10am	June 2	1936	June 11	1936			70 Acres Land in High Hill	Lease	52	419
"	J. J.			Nathan Cannon	June 20	1936	10am	June 20	1936	June 20	1936			70 Acres Land in 3rd Dist	Bond	52	425-6
"	J. J.			C. S. Butler	Dec 7	1936	10am	Dec 7	1936	Dec 7	1936			1/2 interest in 73 A Land in Griffind	W-D	61	28
"	J. J.			Mrs. Betty Price	Nov 7	1936	10am	Nov 7	1936	Nov 7	1936			undivided interest in land.	W-D	61	31
"	M. Metal			Wickman County Board of Education	Jan 5	1937	10am	Jan 5	1937	Jan 5	1937			92/100 Acres Land for school	W-D	52	509
"	Mrs. Dorinda et al				Jan 5	1926	10am	Jan 5	1926	Jan 5	1926				"	"	"
"	Mrs. Betty et al				Jan 5	1926	10am	Jan 5	1926	Jan 5	1926				"	"	"

Filing Docket and General Index to Realty Deeds and Mortgages—GRANTORS

Refer to SUB-INDEX in front portion of Book for Alphabetical Arrangement and Page Reference to Names in this Index

Cott Patented Index Systems.
Manufactured by Geo. D. Barnard Sta. Co., St. Louis, Mo.

133

GRANTORS FAMILY NAMES	GIVEN NAMES ABCDEFGHIJ	GIVEN NAMES JKLMNO	GIVEN NAMES PQRSTUVWXYZ	GRANTEES	DATE OF FILING				DATE OF INSTRUMENT			DATE OF RECORD			LOCATION OF PROPERTY OR OTHER DESCRIPTION	KIND OF INST'MT	BOOK	PAGE
					MONTH	DAY	YEAR	HR. M.	MONTH	DAY	YEAR	MONTH	DAY	YEAR				
Cauley	J. J.			Nathan Cannon	Jan	25	1937	9	Jan	25	1937	Jan	25	1937	70 acre land in High Hill Dist	W D	61	46
"	J. J.			Mr. Mathie Garbrough	July	22	"	"	July	22	"	July	22	"	100 acre land in 332 Dist	W D	61	86
"	Lavinia et al			George E. Davidson	Dec.	30	1940	10	Dec	18	1940	Dec	30	1940	lots #13 and 14 in Danforth Annex	W D	67	37
"	Mrs. Geo. F. et al			" " "	"	"	"	"	"	"	"	"	"	"	"	"	"	"
"	C. B. et al			" " "	"	"	"	"	"	"	"	"	"	"	"	"	"	"
"	Eldon et al			" " "	"	"	"	"	"	"	"	"	"	"	"	"	"	"
"	Sam et al			" " "	"	"	"	"	"	"	"	"	"	"	"	"	"	"
"	Oscar M. Cauley et al			" " "	"	"	"	"	"	"	"	"	"	"	"	"	"	"
"	Otis F. et al			" " "	"	"	"	"	"	"	"	"	"	"	"	"	"	"
"	E. M.			Jeffries, M. Elsie Myles	Jan	25	1941	9	Jan	23	1941	Jan	25	1941	75 acre land in 332 Dist	W D	74	273
"	Mr. J. G.			Mr. Pearl Ellington Green	July	5	1949	30	July	1	1949	July	8	1949	"Evottingham" in Griffins Dist	W D	80	374-5
"	Mr. J. G.			Chas. B. Gentry of J. Williams	"	"	"	"	"	"	"	"	9	"	289 acres	W D	80	376-7
"	E. M.			John C. Williams	Feb	11	1950	11	Nov	16	1949	Feb	14	1950	1/5 remainder interest 700 acre in Griffins Dist	W D	80	535-6
"	E. M.			State Highway Dept	Apr	18	1951	9	Aug	31	1950	Apr	28	1951	right of way	W D	85	92
"	Fila Mae Sproun et al			M. H. Wagon	Oct	30	"	5	Oct	20	1951	Oct	31	"	241 acres 2nd land dist	W D	83	362
"	Mr. J. G. et al			John C. Williams	Nov	30	"	1:30	Nov	30	"	Nov	30	"	3/5 acres 2nd land dist	W D	85	297
"	Mr. E. M. et al			W. B. & J. M. Petty et al	Jan	29	1952	4	Jan	29	1952	Jan	30	1952	2 tracts Griffins Dist	W D Loose	85	360-1

Filing Docket and General Index to Realty Deeds and Mortgages—GRANTORS

130

Refer to SUB-INDEX in front portion of Book for Alphabetical Arrangement and Page Reference to Names in this Index

Cott Patented Index Systems.
Manufactured by Geo. D. Barnard Sta. Co., St. Louis, Mo

GRANTORS FAMILY NAMES	GIVEN NAMES ABCDEFGHIJ	GIVEN NAMES KLMNOPQ	GIVEN NAMES RSTUVWXYZ	GRANTEES	DATE OF FILING				DATE OF INSTRUMENT			DATE OF RECORD			LOCATION OF PROPERTY OR OTHER DESCRIPTION	KIND OF INST'MT	BOOK	PAGE
					MONTH	DAY	YEAR	HR. M.	MONTH	DAY	YEAR	MONTH	DAY	YEAR				
Caulley	Mr Lila Mae Sporn et al			J. E. Sporn	May	26	1952	pm	May	26	1952	May	27	1952	241 over 2nd Land dist	LE	89	51
"	Mr George F. et al			George E. Caulley	June	17	"	"	Jan	5	"	June	18	"	10 over 2 3rd Land dist	WD	89	69-70
"	E. B. et al			" " "	"	"	"	"	"	"	"	"	"	"	"	"	"	"
"	Sam et al			" " "	"	"	"	"	"	"	"	"	"	"	"	"	"	"
"	Oscar M. et al			" " "	"	"	"	"	"	"	"	"	"	"	"	"	"	"
"	Georgia Louvenia et al.			" " "	"	"	"	"	"	"	"	"	"	"	"	"	"	"
"	Alis F. et al			" " "	"	"	"	"	"	"	"	"	"	"	"	"	"	"
"	Mr George F. et al			Georgia Louvenia Caulley	"	"	"	"	"	"	"	"	"	"	393 over 23rd Land dist	"	"	70-1
"	Sam et al			" " "	"	"	"	"	"	"	"	"	"	"	"	"	"	"
"	Oscar M. et al			" " "	"	"	"	"	"	"	"	"	"	"	"	"	"	"
"	Alis F. et al			" " "	"	"	"	"	"	"	"	"	"	"	"	"	"	"
"	George E. et al			" " "	"	"	"	"	"	"	"	"	"	"	"	"	"	"
"	George E.			Jour County Bonds	July	19	"	9 am	July	16	1952	July	19	1952	200 over 2nd Land dist			
"	Mr Naomi V.			J. O. Davidson	Sept	12	"	noon	Sept	—	1952	Sept	13	1952	2 over High Hill dist	WD	80	635
"	Mr Lila Mae S. et al			J. W. Davidson	Dec	18	"	pm	Dec	8	1956	Dec	18	1956	100 over High Hill dist	Th.	96	459-60
"	Mr John			Wilkinson County Bonds	Jan	27	1958	pm	Jan	21	1958	Jan	29	1958	200 over 2nd Land dist			
"	Mr E. M. et al			Wilkinson County	Apr	29	1958	pm	—	—	—	Apr	30	1958	Right of Way	WD	79	188-9

Filing Docket and General Index to Realty Deeds and Mortgages—GRANTORS

Refer to SUB-INDEX in front portion of Book for Alphabetical Arrangement and Page Reference to Names in this Index

Cott's Patented Index Systems,
Manufactured by Geo. D. Barnard Sta. Co., St. Louis, Mo.

(133)

GRANTORS FAMILY NAMES	GIVEN NAMES ABCDEFGHIJ	GIVEN NAMES JKLMNO	GIVEN NAMES PQRSTUVWXYZ	GRANTEES	DATE OF FILING				DATE OF INSTRUMENT			DATE OF RECORD			LOCATION OF PROPERTY OR OTHER DESCRIPTION	KIND OF INST'M'T	BOOK	PAGE
					MONTH	DAY	YEAR	HR. M.	MONTH	DAY	YEAR	MONTH	DAY	YEAR				
Cowley	Mr. G. F.	et al		Wetmore County	Apr	29	1958	9			Apr	30	1958	Right of Way	RD	99	189	
"	George E.	et al		"	"	"	"	"	"	"	"	"	"	"	"	"	"	
"	Mr. J. G.			Mr. Victor Marshall	Mar	16	1959	9	Oct	7	1959	Mar	16	1959	1 acre 23rd land dist	WD	86	305
"	George E.			Four County Bank	July	11	1959	9	July	8	1959	July	13	1959	10 acres 23rd land dist	WD	99	351-7
"	Mr. Naomi D.			Mr. Joe King	May	23	1960	9	Dec	26	1959	May	25	1960	400 acres Big Hill Dist.	WD	101	262-17
"	George E.			First Federal Savings Loan	May	25	1960	9	May	24	1960	May	25	1960	7 1/2 acres 23rd land dist	WD	101	264-6
"	Mrs. J. G.			Bank of Dudley	May	23	1961	9	May	17	1961	May	23	1961	40 7/2 acres in Biggin (332) 2. 3rd Dist.	WD	103	40-41
"	Mrs. J. G.			Mrs. J. L. (Eva S.) Cannon	June	30	1961	10	June	20	1961	June	30	1961	175 acres in Biggin (332nd) 2nd Dist.	WD	103	93-94
"	Mrs. J. G.			William J. Taylor, et al.	June	30	1961	10	June	8	1961	June	30	1961	116 1/4 acres " " " " " "	WD	103	94
"	Mrs. J. G.			Jack Taylor	July	17	1961	9	June	20	1961	July	17	1961	116 1/4 acres " " " " " "	WD	103	108-9
"	Mrs. Lila Spears			John Wilbur Spears	Oct	4	1962	10	Oct	4	1962	Oct	5	1962	1/3 undivided interest in 241 acres Biggin Dist.	WD	105	22
"	Mrs. John G. et al.			Morgan Dorniny	Aug.	12	1963	11	Aug.	10	1963	Aug.	13	1963	117.6 acres in 332nd (Biggin) Dist.	WD	105	527-8
"	George E.			Four County Bank	July	13	1965	9	July	5	1965	July	13	1965	2 1/2 acres on 23rd land dist	WD	109	425-26
"	George E.			Four County Bank	Aug.	23	1967	9	Aug.	19	1967	Aug.	23	1967	7 1/2 acres in 23rd land dist	WD	113	116
"	George E.			Community Credit Corp	Nov.	15	1967	2	-	-	-	Nov.	15	1967	10 acres grain line	WD	67	367
"	George E.			Farmers and Merchants Bank	June	13	1969	9	June	12	1969	June	13	1969	10 acres 23rd land dist	WD	117	408-9

Filing Docket and General Index to Realty Deeds and Mortgages—GRANTORS

Refer to SUB-INDEX in front portion of Book for Alphabetical Arrangement and Page Reference to Names in this Index

Cott's Patented Index Systems,
Manufactured by Geo. D. Barnard Sta. Co., St. Louis, Mo

133

GRANTORS FAMILY NAMES	GIVEN NAMES ABCDEFGHIJ	GIVEN NAMES JKLMNO	GIVEN NAMES PQRSTUVWXYZ	GRANTEES	DATE OF FILING				DATE OF INSTRUMENT			DATE OF RECORD			LOCATION OF PROPERTY OR OTHER DESCRIPTION	KIND OF INST'M'T	BOOK	PAGE
					MONTH	DAY	YEAR	HR. M.	MONTH	DAY	YEAR	MONTH	DAY	YEAR				
cauley	E. B.			George E. Cauley	June	18	1969	PM	June	12	1969	June	18	1969	Tr. in 3930000 23rd land dist	MO	117	455
"	George E.			Georgia Louvenia Cauley	June	18	1969	PM	June	-	1969	June	18	1969	Tr. in 3930000 23rd land dist	MO	117	457
"	George E.			Fair county Bank	Dec.	9	1969	AM	Nov.	29	1969	Dec.	9	1969	1000000 23rd land dist	SD	118	415
"	Georgia Louvenia			George E. Cauley	Nov.	20	1970	PM	Nov.	19	1970	Nov.	20	1970	3930000 23rd land dist	MO	121	155-6
"	Sam and Naomi D.			James E. Wilkinson	June	6	1972	PM	May	31	1972	June	6	1972	7.08 acres 23rd land dist	MO	125	243
"	George E.			Southeastern Exploration & Production Co.	Aug.	25	1975	AM	July	17	1975	Aug.	25	1975	2 tracts - 23rd Land Unit.	Lease	135	116-118
"	George E.			acres Electric Membership Corps.	Nov.	10	1976	PM	Feb.	10	1976	Nov.	10	1976	Right of Way	Grant	138	367
"	Archie Lee Sam			Naomi Cauley et al	Feb.	28	1977	PM	-	-	-	Feb.	28	1977	Divided Property	Will	142	112-118
"	"	"	"	Peggy Cauley Faulk	"	"	"	"	"	"	"	"	"	"	"	"	"	"
"	"	"	"	Jethra Cauley et al	"	"	"	"	"	"	"	"	"	"	"	"	"	"
"	Archie Lee Sam per		Executrix	Naomi Cauley	Feb.	28	1977	PM	Feb.	28	1977	Feb.	28	1977	13.6 acres - 353rd (Turkey Creek) Dist.	Deed	142	119-120
"	Mrs. Naomi D.			Charles P. Andrews	May	11	1977	AM	Apr.	8	1977	May	11	1977	13.6 acres - 353rd (Turkey Creek) Dist.	MO	142	691
"	George E.			Southeastern Exploration and Production Corporation	May	2	1980	PM	May	1	1980	May	2	1980	2 tracts - 23rd Land District	Lease	154	99
"	Mrs. Naomi D.			Charles P. Andrews	Oct	13	1987	AM	Oct	9	1987	Oct	15	1987	13.6 acres - 353rd MO (Charles P. Andrews)	Will	182	21

Filing Docket and General Index to Realty Deeds and Mortgages—GRANTORS

Refer to SUB-INDEX in front portion of Book for Alphabetical Arrangement and Page Reference to Names in this Index

Cott Patented Index Systems.
Manufactured by Geo. D. Barnard Sta. Co., St. Louis, Mo.

GRANTORS FAMILY NAMES	GIVEN NAMES ABCDEFGHIJ	GIVEN NAMES KLMNO	GIVEN NAMES PQRSTUVWXYZ	GRANTEES	DATE OF FILING				DATE OF INSTRUMENT			DATE OF RECORD			LOCATION OF PROPERTY OR OTHER DESCRIPTION	KIND OF INST'MT	BOOK	PAGE
					MONTH	DAY	YEAR	HR. M.	MONTH	DAY	YEAR	MONTH	DAY	YEAR				
Callaway	C. B.			Ephriam Ponder											Deed	B	325	
Callaway	E. F.	M. Lamm		A. O. Hemister											"	C	741	
Callaway	C. B.			Mrs. L. A. P. Stevens					Mar.	18	1893	Feb.	8	1897	Deed	Q	446-7	
Calloway	G. M.			Stella M. Huckabee					Jan.	26	1900	Feb.	24	1900	Deed	V	3	
Calloway	G. M.	J. A. Massengale et al		G. E. Fitzpatrick					Dec.	11	1899	Mar.	14	1900	Deed	V	464	
Calloway			R. H.	Anne Brookins					Oct	1	1896	Nov	28	1896	Deed	P	327	
Calloway	C. B.			A. M. Byington					Mar.	18	1893	Dec	15	1896	Deed	Q	265	
Calloway	Georgia	M.		Reuben H. Calloway					Dec	17	1899	Mar	5	1900	Partly	W	89	
Calloway	C. B.			James Stevens					Jan.	25	1882	May	25	1891	Deed	H	616-7	
Calloway	Annie			Wickinson Co. Bank	Jan.	19	1937	9	Jan.	10	1937	June	19	1937	1/2 acre land in Tombeaux 1/2	SPS	47	483
Calloway	Mabel P. as Trustee			Central of Ga. Railway Co.	July	9	1948	5:30	July	1	1948	Aug	11	1948	All Land. Railroad and all property there	Deed	82	97-8
Calloway,	Vicki V. et al			The Federal Bank, A. S. B.	Dec	31	1985	2:15	Dec	31	1985	Jan	3	1986	2000 sq ft	SPS	174	148
"	Tom W. Altp et al			Baywood Timber Co.	Oct	15	1987	pm	Oct	2	1987	Oct	30	1987	Contract of Steve Jean Bacon et al	Deed	182	52
" fka	Vicki (now Brown) et al			Riley E. & Evita J. Shunkel et al	Sept	16	1989	am	Aug	31	1989	Sept	7	1989	8 1/2 acres - L249; 4th & D; 324th SMD	WD	91	13-14

Filing Docket and General Index to Realty Deeds and Mortgages—GRANTORS

Refer to SUB-INDEX in front portion of Book for Alphabetical Arrangement and Page Reference to Names in this Index

Cott Patented Index Systems.
Manufactured by Geo. D. Barnard Sta. Co., St. Louis, Mo.

GRANTORS FAMILY NAMES	GIVEN NAMES ABCDEFGHI	GIVEN NAMES IJKLMNO	GIVEN NAMES PQRSTUVWXYZ	GRANTEES	DATE OF FILING				DATE OF INSTRUMENT			DATE OF RECORD			LOCATION OF PROPERTY OR OTHER DESCRIPTION	KIND OF INST'MT	BOOK	PAGE
					MONTH	DAY	YEAR	HR. M.	MONTH	DAY	YEAR	MONTH	DAY	YEAR				
Calhoun			Wm H.	J. H. Fountain											Deed	A	57	
"			Wm H.	J. H. Fountain											"	A	56	
"	Zommie E.			Christine H. Watson	Sept	9	1957	pm	4	Sept	-	1957	Sept	12	1957	pat - in Quarters	96	514
Calhoun	Zommie E.			State Highway Dept.	Apr	15	1970	pm	1	Mar	18	1970	Apr	15	1970	Project SP - 589-F.	119	535
"	Zommie E. et al			State Highway Dept.	Apr	15	1970	pm	1	Mar	18	1970	Apr	15	1970	Project SP 589-F.	119	536
"	Marie W. et al			Glen D. Taylor	Oct.	29	1976	PM	3	Sept	29	1976	Oct.	29	1976	164.9 acres - 353 (Turkey Creek) Dist. 12.5m	140	717-719
"	Marie W. et al			Ray C. Watkins	Oct	29	1976	PM	3	Oct	29	1976	Oct	29	1976	3 acres - 353 (Turkey Creek) Dist. 12.5m	140	720-721
"	Marie W. et al			Rufus Watkins, Jr.	Oct	29	1976	PM	3	Oct	29	1976	Oct	29	1976	3 acres - 353 (Turkey Creek) Dist. 12.5m	140	722-724
"	Marie W. et al			Ashley Watkins, Jr.	Oct	29	1976	PM	3	Oct	29	1976	Oct	29	1976	3 acres - 353 (Turkey Creek) Dist. 12.5m	140	725-727
"	Marie W. et al			Gladys W. Sharpe	Oct	29	1976	PM	3	Oct	29	1976	Oct	29	1976	4.38 acres - 353 (Turkey Creek) Dist. 12.5m	140	728-729
"	Marie W. et al			Geraldine P. Anderson	Oct	29	1976	PM	3	Oct	29	1976	Oct	29	1976	3 acres - 353 (Turkey Creek) Dist. 12.5m	140	733-735
"	Marie W. et al			Willie B. Watkins	Oct	29	1976	PM	3	Oct	29	1976	Oct	29	1976	3 acres - 353 (Turkey Creek) Dist. 12.5m	140	736-738
"	Marie W. et al			John Watkins	Oct	29	1976	PM	3	Oct	29	1976	Oct	29	1976	3 acres - 353 Turkey Creek / GMD	140	739-741
"	Marie W. et al			Lizzie W. Jordan	Oct	29	1976	PM	3	Oct	29	1976	Oct	29	1976	3 acres - 353 (Turkey Creek) GMD	140	742-743
"	Marjorie S.			West Federal Savings & Loan Association, Dallas, Tex.	Oct.	23	1978	am	9	Oct.	18	1978	Oct	23	1978	2 acres - 327 Dist. 12.5m	148	376-379
"	Marie W. et al			Glen D. Taylor	May	1	1979	PM	4:45	Apr.	20	1979	May	1	1979	164.9 acres - Turkey Creek) GMD Dist.	150	366

139
59

Filing Docket and General Index to Realty Deeds and Mortgages—GRANTORS

Refer to SUB-INDEX in front portion of Book for Alphabetical Arrangement and Page Reference to Names in this Index

Cott Patented Index Systems.
Manufactured by Geo. D. Barnard Sta. Co., St. Louis, Mo.

GRANTORS FAMILY NAMES	GIVEN NAMES ABCDEFGHIJ	GIVEN NAMES JKLMNO	GIVEN NAMES PQRSTUVWXYZ	GRANTEES	DATE OF FILING				DATE OF INSTRUMENT			DATE OF RECORD			LOCATION OF PROPERTY OR OTHER DESCRIPTION	KIND OF INST'MT	BOOK	PAGE
					MONTH	DAY	YEAR	HR. M.	MONTH	DAY	YEAR	MONTH	DAY	YEAR				
Calhoun	Marie W. et al			Glen F. Taylor	May	1	1979	4:45 PM	Apr.	26	1979	May	1	1979	164.9 acres (Turkey Creek) 9 th Dist	quit	150	367
"	Marie W.			Southern Discount Co.	Aug	2	1982	9 AM	July	28	1982	Aug	2	1982	Satisfied February 27, 1987	quit	150	367
"	Marie W.			Southern Discount Co.	Sept	15	1982	9 AM	Sept	13	1982	Sept	15	1982	Satisfied February 27, 1987	quit	150	367
"	Marie W.			Southern Discount Co.	Nov	23	1982	9 AM	Nov	15	1982	Nov	23	1982	Satisfied February 27, 1987	quit	150	367
"	Tommie et al			246 Board of Deacons of Greater Bethel Baptist Church	July	12	1983	2:30 PM	July	12	1983	July	18	1983	2 acres - Town of Overton	WD	165	202
"	Margaret L.			Samantha Johnson	Aug	5	1983	9 AM	July	12	1983	Aug	12	1983	2 acres - 32 nd N m District	WD	165	414
"	Marie			Fleet Finance, Inc.	Apr	10	1985	AM	Apr	8	1985	Apr	15	1985	Satisfied 3 rd January 27, 1987	quit	150	367

Filing Docket and General Index to Realty Deeds and Mortgages—GRANTORS

Refer to SUB-INDEX in front portion of Book for Alphabetical Arrangement and Page Reference to Names in this Index

Cott Patented Index Systems.
Manufactured by Geo. D. Barnard Sta. Co., St. Louis, Mo.

141

GRANTORS <small>FAMILY NAMES</small>	GIVEN NAMES <small>ABCDEFGH</small>	GIVEN NAMES <small>IJKLMNO</small>	GIVEN NAMES <small>PQRSTUVWXYZ</small>	GRANTEES	DATE OF FILING				DATE OF INSTRUMENT			DATE OF RECORD			LOCATION OF PROPERTY OR OTHER DESCRIPTION	KIND OF INST'MT	BOOK	PAGE
					MONTH	DAY	YEAR	HR. M.	MONTH	DAY	YEAR	MONTH	DAY	YEAR				
Carington	W <u>m</u> .			Jarrah Whitehurst											Deed	A	302-3	

Filing Docket and General Index to Realty Deeds and Mortgages—GRANTORS

Refer to SUB-INDEX in front portion of Book for Alphabetical Arrangement and Page Reference to Names in this Index

Cott Patented Index Systems.
Manufactured by Geo. D. Barnard Sta. Co., St. Louis, Mo.

143

GRANTORS FAMILY NAMES	GIVEN NAMES ABCDEFGHIH	GIVEN NAMES IJKLMNO	GIVEN NAMES PQRSTUVWXYZ	GRANTEES	DATE OF FILING				DATE OF INSTRUMENT			DATE OF RECORD			LOCATION OF PROPERTY OR OTHER DESCRIPTION	KIND OF INST'MT	BOOK	PAGE
					MONTH	DAY	YEAR	HR. M.	MONTH	DAY	YEAR	MONTH	DAY	YEAR				
Carlisle			W.C.D.	S B Whipp's											Deed	B	468	
Carlisle			W.C.D.	Wilcox & Co.											"	B	393	
Carlisle			W.C.D.	Emma Mason											"	G	444	
x Carlisle		J. G.		Essey J. King					Nov	5	1895	Nov	6	1895	"	O	573	

Filing Docket and General Index to Realty Deeds and Mortgages—GRANTORS

Refer to SUB-INDEX in front portion of Book for Alphabetical Arrangement and Page Reference to Names in this Index

Cott Patented Index Systems.
Manufactured by Geo. D. Barnard Sta. Co., St. Louis, Mo.

145

GRANTORS FAMILY NAMES	GIVEN NAMES ABCDEFGHIJ	GIVEN NAMES KLMNOPQ	GIVEN NAMES RSTUVWXYZ	GRANTEES	DATE OF FILING				DATE OF INSTRUMENT			DATE OF RECORD			LOCATION OF PROPERTY OR OTHER DESCRIPTION	KIND OF INST'MT	BOOK	PAGE
					MONTH	DAY	YEAR	HR. M.	MONTH	DAY	YEAR	MONTH	DAY	YEAR				
Carbin	Austin			The American Mfg. Co of Scotland and limited.					Mar 28, 1895	Apr 7	1900			Deed V	472			

Filing Docket and General Index to Realty Deeds and Mortgages—GRANTORS

146

Refer to SUB-INDEX in front portion of Book for Alphabetical Arrangement and Page Reference to Names in this Index

Cott Patented Index Systems.
Manufactured by Geo. D. Barnard Sta. Co., St. Louis, Mo.

GRANTORS FAMILY NAMES	GIVEN NAMES ABCDEFGHIH	GIVEN NAMES IJKLMNO	GIVEN NAMES PQRSTUVWXYZ	GRANTEES	DATE OF FILING				DATE OF INSTRUMENT			DATE OF RECORD			LOCATION OF PROPERTY OR OTHER DESCRIPTION	KIND OF INST'MT	BOOK	PAGE
					MONTH	DAY	YEAR	HR. M.	MONTH	DAY	YEAR	MONTH	DAY	YEAR				
Carver	Jonnie Stedley			Bessie Carver Wise	Apr	13	1973	10:30 am	Apr	17	1973	Apr	17	1973	170 acs Wilkinson & Baldwin sections	WD	89	283
Carver,	Kay W. formerly Kay	Kay W. Simpson		Mark Simpson	Sept	25	1981	2:30 pm	Sept	25	1981	Sept	25	1981	Lot Holiday Hills	Special WD	159	137

Filing Docket and General Index to Realty Deeds and Mortgages—GRANTORS

Refer to SUB-INDEX in front portion of Book for Alphabetical Arrangement and Page Reference to Names in this Index

Cott Patented Index Systems.
Manufactured by Geo. D. Barnard Sta. Co., St. Louis, Mo.

GRANTORS FAMILY NAMES	GIVEN NAMES ABCDEFGHIJ	GIVEN NAMES JKLMNO	GIVEN NAMES PQRSTUVWXYZ	GRANTEES	DATE OF FILING				DATE OF INSTRUMENT			DATE OF RECORD			LOCATION OF PROPERTY OR OTHER DESCRIPTION	KIND OF INST'MT	BOOK	PAGE
					MONTH	DAY	YEAR	HR. M.	MONTH	DAY	YEAR	MONTH	DAY	YEAR				
Carleton	G. E.			W. E. Carrwell											Deed	C	767	
Carleton	G. E.			Jesse L. Cowart											"	E	293	
Carleton	Geo. E.			John Chapman											"	B	189	
Carleton	G. E.			Daniel Bullard											"	I	28	
Carleton	Geo. E.			N. W. Ensign					Feb 1	1889	Mar 11	1889			"	J	329-30	
"	G. E.			J. W. Grant + James Dainey					Nov 23	1891	Dec 10	1891			"	L	326	
"	G. E.			P. K. Dederick					Nov 21	1892	Nov 22	1892			"	M	170-12	
"	G. E.			P. K. Dederick					Dec 15	1892	Dec 16	1892			"	L	583-4	
Carleton	G. E.			Miss M. J. Eberhart					Oct 13	1905	Apr 30	1906			"	V	167	
Carleton	Geo. E.			Lucy C. Gilbert	Nov. 15	1907	2pm		Aug. 24	1907	Nov. 15	1907			"	13/6-9		
Carleton	Geo. E.			Lucy C. Gilbert	Nov. 15	1907	2pm		Aug. 29	1907	Nov. 15	1907			"	y	151	

Filing Docket and General Index to Realty Deeds and Mortgages—GRANTORS

Refer to SUB-INDEX in front portion of Book for Alphabetical Arrangement and Page Reference to Names in this Index

Cott Patented Index Systems.
Manufactured by Geo. D. Barnard Sta. Co., St. Louis, Mo.

119

GRANTORS FAMILY NAMES	GIVEN NAMES ABCDEFGHIJ	GIVEN NAMES KLMNO	GIVEN NAMES PQRSTUVWXYZ	GRANTEES	DATE OF FILING				DATE OF INSTRUMENT			DATE OF RECORD			LOCATION OF PROPERTY OR OTHER DESCRIPTION	KIND OF INST'MT	BOOK	PAGE
					MONTH	DAY	YEAR	HR. M.	MONTH	DAY	YEAR	MONTH	DAY	YEAR				
Caraker	m. c.	J. a.		Mattie L. Hall											Deed	5	317	
Caraker	m. c.			Mrs. L. Hall					Dec	3	1892	Apr.	28	1893	Deed	M	469-10	
Caraker	m. c.			B. J. Denton					Dec	7	1892	Apr.	7	1896	Deed	Q	57	
Caraker	m. c.			Mrs. Mattie L. Hall					Dec	3	1892	Jan	19	1906	Deed	X	502-3	

Filing Docket and General Index to Realty Deeds and Mortgages—GRANTORS

Refer to SUB-INDEX in front portion of Book for Alphabetical Arrangement and Page Reference to Names in this Index

Cott Patented Index Systems.
Manufactured by Geo. D. Barnard Sta. Co., St. Louis, Mo.

GRANTORS FAMILY NAMES	GIVEN NAMES ABCDEFGHIJ	GIVEN NAMES KLMNO	GIVEN NAMES PQRSTUVWXYZ	GRANTEES	DATE OF FILING				DATE OF INSTRUMENT			DATE OF RECORD			LOCATION OF PROPERTY OR OTHER DESCRIPTION	KIND OF INST'MT	BOOK	PAGE
					MONTH	DAY	YEAR	HR. M.	MONTH	DAY	YEAR	MONTH	DAY	YEAR				
Cass		Letha		John Deane Susan Deane											Deed	H	643	
"		"													"	H	106	
Cass		Mary L.		Green J. Dunn					Nov.	1	1890	Nov.	6	1890	Deed	H	428	
Cass		Mary		Hannah, Patrick & Mattie Cass					Sept	27	1897	Nov	25	1897	Deed	R	11	
Cass		Leatha		A. H. Nesbitt					Nov	27	1897	Dec	5	1894	Deed	O	206	
"		Letha		Oran Deanes					"	25	1885	Feb.	6	1906	"	X	505	

Filing Docket and General Index to Realty Deeds and Mortgages—GRANTORS

154

Refer to SUB-INDEX in front portion of Book for Alphabetical Arrangement and Page Reference to Names in this Index

Cott Patented Index Systems.
Manufactured by Geo. D. Barnard Sta. Co., St. Louis, Mo.

GRANTORS FAMILY NAMES	GIVEN NAMES ABCDEFGHIJ	GIVEN NAMES KLMNOPQ	GIVEN NAMES RSTUVWXYZ	GRANTEES	DATE OF FILING				DATE OF INSTRUMENT			DATE OF RECORD			LOCATION OF PROPERTY OR OTHER DESCRIPTION	KIND OF INST'MT	BOOK	PAGE
					MONTH	DAY	YEAR	HR. M.	MONTH	DAY	YEAR	MONTH	DAY	YEAR				
<i>Chemical Bank</i>				<i>Trust Company on Sumner 2th Central of Mo Railway Co</i>	<i>July</i>	<i>9</i>	<i>1948</i>	<i>5.20</i> <i>8.16</i>	<i>July</i>	<i>1</i>	<i>1948</i>	<i>Aug</i>	<i>12</i>	<i>1948</i>	<i>Release & Cancellation of All Mortg. Cash</i>	<i>82</i>	<i>105-4</i>	

Filing Docket and General Index to Realty Deeds and Mortgages—GRANTORS

Refer to SUB-INDEX in front portion of Book for Alphabetical Arrangement and Page Reference to Names in this Index

Cott Patented Index Systems.
Manufactured by Geo. D. Barnard Sta. Co., St. Louis, Mo.

157

GRANTORS FAMILY NAMES	GIVEN NAMES ABCDEFGHIH	GIVEN NAMES IJKLMNO	GIVEN NAMES PQRSTUVWXYZ	GRANTEES	DATE OF FILING				DATE OF INSTRUMENT			DATE OF RECORD			LOCATION OF PROPERTY OR OTHER DESCRIPTION	KIND OF INST'MT	BOOK	PAGE
					MONTH	DAY	YEAR	HR. M.	MONTH	DAY	YEAR	MONTH	DAY	YEAR				
<i>Chartroy</i>			<i>Robt.</i>	<i>Andrew W. Ard</i>													<i>Deed E 690</i>	

Filing Docket and General Index to Realty Deeds and Mortgages—GRANTORS

Refer to SUB-INDEX in front portion of Book for Alphabetical Arrangement and Page Reference to Names in this Index

Cott Patented Index Systems.
Manufactured by Geo. D. Barnard Sta. Co., St. Louis, Mo.

161

GRANTORS FAMILY NAMES	GIVEN NAMES ABCDEFGHIH	GIVEN NAMES IJKLMNO	GIVEN NAMES PQRSTUVWXYZ	GRANTEES	DATE OF FILING				DATE OF INSTRUMENT			DATE OF RECORD			LOCATION OF PROPERTY OR OTHER DESCRIPTION	KIND OF INST'MT	BOOK	PAGE
					MONTH	DAY	YEAR	HR. M.	MONTH	DAY	YEAR	MONTH	DAY	YEAR				
choat		john		J. Whitehurst											Deed	B	275	

This Index approved and adopted for use in the Counties of Georgia pursuant to the Act approved August 8, 1916, providing for uniform records throughout the State.

Filing Docket and General Index to Realty Deeds and Mortgages—GRANTORS

Refer to SUB-INDEX in front portion of Book for Alphabetical Arrangement and Page Reference to Names in this Index

Cott Patented Index Systems.
Manufactured by Geo. D. Barnard Sta. Co., St. Louis, Mo.

(177)

GRANTORS FAMILY NAMES	GIVEN NAMES ABCDEFGH	GIVEN NAMES IJKLMNO	GIVEN NAMES PQRSTUVWXYZ	GRANTEES	DATE OF FILING				DATE OF INSTRUMENT			DATE OF RECORD			LOCATION OF PROPERTY OR OTHER DESCRIPTION	KIND OF INST'MT	BOOK	PAGE
					MONTH	DAY	YEAR	HR. M.	MONTH	DAY	YEAR	MONTH	DAY	YEAR				
Central R.R. & Bk. & Co.				Loney Stanley					July	3	1889	Dec	1	1890	Deed	14	451-2	
Central R.R. & Bk. & Co.				Maack Samuel					July	16	1889	Nov.	25	1889	Deed	J	629-30	
Central R.R. & Bk. & Co.				W. H. Walden					Jan.	21	1888	Apr.	23	1888	Deed	F	565	
Central R.R. & Bk. & Co.				N. B. Price					Dec	28	1887	Jan	12	1888	Deed	J	367-8	
Central R.R. & Bk. Co.				John Temples					Jan.	11	1888	Dec.	31	1891	Deed	K	678-9	
Central R.R. Bkg. Co.				John Temples					May	11	1889	Dec	31	1891	Deed	K	679-80	
Central R.R. & Bkg. Co. of Ga. ^{Trust Co. of N.Y.}				Central Ga Railway Co.					Dec.	11	1896	Mar.	19	1897	Deed	P.	462-34-5	
Central R.R. & Bkg. Co. of Ga.				John T. Lingo					Dec.	18	1894	Feb.	7	1895	Deed	O	241-23	
Central R.R. & Bkg. Co. of Ga.				Dr. John Temples					May	7	1889	Dec.	15	1904	Deed	Z	423-4	

This Index approved and adopted for use in the Counties of Georgia pursuant to the Act approved August 8, 1916, providing for uniform records throughout the State.

Filing Docket and General Index to Realty Deeds and Mortgages—GRANTORS

(178)

Refer to SUB-INDEX in front portion of Book for Alphabetical Arrangement and Page Reference to Names in this Index

Cott Patented Index Systems.
Manufactured by Geo. D. Barnard Sta. Co., St. Louis, Mo.

GRANTORS FAMILY NAMES	GIVEN NAMES ABCDEFGHIJ	GIVEN NAMES KLMNOP	GIVEN NAMES QRSTUVWXYZ	GRANTEES	DATE OF FILING				DATE OF INSTRUMENT			DATE OF RECORD			LOCATION OF PROPERTY OR OTHER DESCRIPTION	KIND OF INST'MT	BOOK	PAGE
					MONTH	DAY	YEAR	HR. M.	MONTH	DAY	YEAR	MONTH	DAY	YEAR				
<i>Cannady</i>	<i>Francis S. Mrs. et al</i>			<i>Eric Smith William</i>	<i>Dec</i>	<i>7</i>	<i>1948</i>	<i>2 Pm</i>	<i>Nov.</i>	<i>1948</i>	<i>Dec</i>	<i>7</i>	<i>1948</i>	<i>1/3 Undivided interest in 202 1/2 Ac. Land</i>	<i>WD</i>	<i>80</i>	<i>209</i>	

Filing Docket and General Index to Realty Deeds and Mortgages—GRANTORS

Refer to SUB-INDEX in front portion of Book for Alphabetical Arrangement and Page Reference to Names in this Index

Cott Patented Index Systems.
Manufactured by Geo. D. Barnard Sta. Co., St. Louis, Mo.

181

GRANTORS FAMILY NAMES	GIVEN NAMES ABCDEFGHIH	GIVEN NAMES IJKLMNO	GIVEN NAMES PQRSTUWXYZ	GRANTEES	DATE OF FILING				DATE OF INSTRUMENT			DATE OF RECORD			LOCATION OF PROPERTY OR OTHER DESCRIPTION	KIND OF INST'MT	BOOK	PAGE	
					MONTH	DAY	YEAR	HR. M.	MONTH	DAY	YEAR	MONTH	DAY	YEAR					
Chatman	W. W.			Robert Rozar											Deed	B	721	✓	
Chatman	W. W.			Geo. W. Butler											Deed	B	749	✓	
"	Sallie			Wilkinson Cr. Bank	Jan	26	1946	Am	Jan	24	1946	Jan	28	1946	3/4 Section 10, Twp. 23S, R. 23E - 1946 (W.P.)			90	
"	Sallie			" " "	Feb	16	1946	"	Feb	15	"	Feb	18	"	3/4 Section 10, Twp. 23S, R. 23E - 1947 (W.P.)			100	
"	Sallie			" " "	Mar	8	"	"	Mar	7	"	Mar	8	"	3/4 Section 10, Twp. 23S, R. 23E - 1947 (W.P.)			115	
"	Sallie			" " "	Dec	7	1948	"	Dec	4	1948	Dec	7	1948	Section 10, Twp. 23S, R. 23E - 1951 (W.P.)			517	
"	Sallie			" " "	Sept	25	1957	Am	Sept	14	1957	Sept	30	1957	Section 10, Twp. 23S, R. 23E - 1957 (W.P.)			4	
"	Robert			D. E. Everett	Oct.	17	1960	P.M.	Oct.	17	1960	Oct.	18	1960	Section 10, Twp. 23S, R. 23E - 1961 (W.P.)			3	
"	Robert L.			Wilkinson County Bank	Oct.	27	1961	P.M.	Oct.	21	1961	Oct.	27	1961	1 acre in Swinton			430	
"	Sallie Mae			" " "	June	27	1963	A.M.	June	21	1963	July	1	1963	Section 10, Twp. 23S, R. 23E - 1963 (W.P.)			40	
"	Robert L. et al.			Associated Finance Co.	Sept.	26	1967	A.M.	Sept.	22	1967	Sept.	26	1967	Section 10, Twp. 23S, R. 23E - 1967 (W.P.)			38	9
"	Arzette, et al.			" " "	"	"	"	"	"	"	"	"	"	"	" " "			"	"
"	Sallie Mae et al.			Calvary Hill Baptist Church	Dec.	19	1968	Am	Nov.	21	1968	Dec.	19	1968	1 acre 35 2nd det. N. M.			116	185-6
"	Robert L.			Citizen & Southern Bank - Millington	Aug	28	1970	Am	Aug	25	1970	Aug	28	1970	Section 10, Twp. 23S, R. 23E - 1970 (W.P.)			504	6
"	Robert L.			Citizen & Southern Bank - Millington	Oct	30	1970	Am	Oct	27	1970	Oct	30	1970	Section 10, Twp. 23S, R. 23E - 1970 (W.P.)			101-9	
"	Belma			Larry's Mobile Homes	Aug	8	1979	Am	-	-	-	-	-	-	Trailer - Lot in Swinton			79-334	

This Index approved and adopted for use in the Counties of Georgia pursuant to the Act approved August 8, 1916, providing for uniform records throughout the State.

Filing Docket and General Index to Realty Deeds and Mortgages—GRANTORS

Refer to SUB-INDEX in front portion of Book for Alphabetical Arrangement and Page Reference to Names in this Index

Cott Patented Index Systems.
Manufactured by Geo. D. Barnard Sta. Co., St. Louis, Mo.

(183)

GRANTORS FAMILY NAMES	GIVEN NAMES ABCDEFGH	GIVEN NAMES IJKLMNO	GIVEN NAMES PQRSTUVWXYZ	GRANTEES	DATE OF FILING				DATE OF INSTRUMENT			DATE OF RECORD			LOCATION OF PROPERTY OR OTHER DESCRIPTION	KIND OF INST'MT	BOOK	PAGE
					MONTH	DAY	YEAR	HR. M.	MONTH	DAY	YEAR	MONTH	DAY	YEAR				
Central City	Grocery	Co.		E. O. A. Doughtry					Apr.	5	1892	Apr.	11	1892	Deed	18	786-7	

Filing Docket and General Index to Realty Deeds and Mortgages — GRANTORS

COTT FAMILY NAME INDEX No. 1-Split
Copyright 1933 A122559

Open at Proper Tab according to First Letter or Letters of
Name and refer to Buff Sub-Index sheet for page reference.

Made by The Cott Index Company, Columbus, Ohio
Foote & Davies, Inc., Atlanta, Georgia

(184)

GRANTORS FAMILY NAMES	GIVEN NAMES ABCDEFGHIJ	GIVEN NAMES JKLMNO	GIVEN NAMES PQRSTUVWXYZ	GRANTEES	DATE OF FILING				DATE OF INSTRUMENT			DATE OF RECORD			LOCATION OF PROPERTY OR OTHER DESCRIPTION	KIND OF INST.	BOOK	PAGE
					Month	Day	Year	Hr. M.	Month	Day	Year	Month	Day	Year				
Citizens & Southern National Bank, Inc., et al.				A. M. Mifson	Oct.	20	1967	9 A.M.	Oct.	16	1967	Oct.	20	1967	Lot # 21, Sec. 1 - Holiday Hills	WD	113	365-7
"	"	"	"	Samuel H. Long	Jan.	31	1968	11 P.M.	Jan.	19	1968	Jan.	21	1968	Lot # 25, Sec. 1, - Holiday Hills	WD	114	82-4
"	"	"	"	Lois M. Harvie	Mar.	11	1968	2 A.M.	Mar.	-	1968	Mar.	11	1968	Grant in 1525th (Dony) Dist.	WD	114	231-3
"	"	"	"	Blyde V. Esteridge, et al.	Mar.	14	1968	2 P.M.	Jan.	27	1968	Mar.	14	1968	Lot # 34, Sec. 1, Holiday Hills	WD	114	257-3
"	"	"	"	Clas B. Esteridge, et al.	"	"	"	9	"	"	"	"	"	"	"	"	"	"
"	"	"	"	Walter F. Sheppard, et al.	Apr.	11	1968	9 A.M.	Mar.	27	1968	Apr.	11	1968	Lot # 11, Sec. 1, - Holiday Hills	WD	114	412-9
"	"	"	"	Beatrice Y. Sheppard, et al.	"	"	"	9	"	"	"	"	"	"	"	"	"	"
"	"	"	"	George Allen Wilkinson, et al.	Apr.	15	1968	9 A.M.	Mar.	29	1968	Apr.	15	1968	Lot # 3, Sec. 5 - Holiday Hills	WD	114	446-5
"	"	"	"	Joanna B. Wilkinson, et al.	"	"	"	9	"	"	"	"	"	"	"	"	"	"
"	"	"	"	E. L. Schulman, et al.	Apr.	27	1968	9 A.M.	Apr.	28	1967	Apr.	27	1968	Lot # 6, Sec. 1 - Holiday Hills	WD	114	510-12
"	"	"	"	Ruby L. Schulman, et al.	"	"	"	18	"	"	"	"	"	"	"	"	"	"
"	"	"	"	Miss Flossie Brea-	May	31	1968	7 A.M.	May	6	1968	May	31	1968	Lot # 7, Sec. 1 - Holiday Hills	WD	114	680-2
"	"	"	"	John L. Prober	Aug.	6	1968	7 P.M.	July	24	1968	Aug.	6	1968	Lot # 3, Sec. 5	WD	115	275
"	"	"	"	Elmer L. Stevens et al.	Aug.	9	1968	9 P.M.	Feb.	15	1968	Aug.	9	1968	Lot in Holiday Hills	WD	115	284-6
"	"	"	"	Edna M. Stevens et al.	"	"	"	"	"	"	"	"	"	"	"	"	"	"
"	"	"	"	W. J. Dixon III	Aug.	12	1968	9 P.M.	July	12	1968	Aug.	12	1968	Lot in Holiday Hills	WD	115	293-5
"	"	"	"	George B. Roland et al.	Aug.	30	1968	9 P.M.	Aug.	25	1967	Aug.	30	1968	Lot in Holiday Hills	WD	115	390-2

Filing Docket and General Index to Realty Deeds and Mortgages — GRANTORS

(184)

COTT FAMILY NAME INDEX No. 1-Split
Copyright 1933 A122559

Open at Proper Tab according to First Letter or Letters of
Name and refer to Buff Sub-Index sheet for page reference.

REG. U. S. PAT. OFFICE *Chas. M. Cott* County Indexes Since 1888
An Identifying Trade Mark

GRANTORS FAMILY NAMES	GIVEN NAMES ABCDEFGHIJ	GIVEN NAMES KLMNO	GIVEN NAMES PQRSTUWXYZ	GRANTEES	DATE OF FILING				DATE OF INSTRUMENT			DATE OF RECORD			LOCATION OF PROPERTY OR OTHER DESCRIPTION	KIND OF INST.	BOOK	PAGE
					Month	Day	Year	Hr. M.	Month	Day	Year	Month	Day	Year				
Citizens and Southern National Bank of Macon				Martha S. Palou et al	aug	30	1968	11 am	aug	25	1968	aug	30	1968	Lot in Holiday Hills	WD	115	390-2
"	"	"	"	George B. Palou et al	"	"	"	"	Sept	27	1967	"	"	"	Lot in Holiday Hills	WD	115	393-5
"	"	"	"	Martha S. Palou et al	"	"	"	"	"	"	"	"	"	"	"	"	"	"
"	"	"	"	George L. Meadows et al	Sept	11	1968	8 pm	aug	31	1968	Sept	11	1968	Lot in Holiday Hills	WD	115	425-7
"	"	"	"	Margaret R. Meadows et al	"	"	"	"	"	"	"	"	"	"	"	"	"	"
"	"	"	"	George C. Smith et al	Nov.	6	1968	10 am	Feb	28	1968	Nov	6	1968	Lot in Holiday Hills	WD	116	27-9
"	"	"	"	Willie Mae Smith et al	"	"	"	"	"	"	"	"	"	"	"	"	"	"
"	"	"	"	James W. Roquemore et al	Nov	6	1968	noon	Oct	9	1968	Nov	6	1968	Lot in Holiday Hills	WD	116	30-52
"	"	"	"	Faye A. Roquemore et al	"	"	"	"	"	"	"	"	"	"	"	"	"	"
"	"	"	"	James Bryan Thompson et al	Jan.	20	1969	10 am	Jan.	9	1969	Jan	20	1969	Lot T-77 Sec one Holiday Hills	WD	116	401-3
"	"	"	"	Mildred W. Thompson et al	"	"	"	"	"	"	"	"	"	"	"	"	"	"
"	"	"	"	Elton Wiseman et al	Jan.	28	1969	9 am	Nov	16	1968	Jan.	28	1969	Lot in Holiday Hills	WD	116	454-6
"	"	"	"	Shirley W. Wiseman et al	"	"	"	"	"	"	"	"	"	"	"	"	"	"
"	"	"	"	Joseph Allen Wilkinson et al	Mar	28	1969	4 pm	Mar	8	1969	Mar	28	1969	Lot W v Sec 1 Holiday Hills	WD	117	13-5
"	"	"	"	James M. Wilkinson et al	"	"	"	"	"	"	"	"	"	"	"	"	"	"
"	"	"	"	George Fuller Weaver	Apr	11	1969	9 am	Mar	21	1969	Apr	11	1969	Lot T-8 + T-9, Sec 1, Holiday Hills	WD	117	59-61
"	"	"	"	Edward J. Marker et al	Apr.	11	1969	9 am	Mar	-	1969	Apr.	11	1969	Lot M-53, Sec. 1, Holiday Hills	WD	117	62-7

Filing Docket and General Index to Realty Deeds and Mortgages — GRANTORS

COTT FAMILY NAME INDEX No. 1-Split
Copyright 1933 A122559

Open at Proper Tab according to First Letter or Letters of
Name and refer to Buff Sub-Index sheet for page reference.

Made by The Cott Index Company, Columbus, Ohio
Foote & Davies, Inc., Atlanta, Georgia

(184)

GRANTORS FAMILY NAMES	GIVEN NAMES ABCDEFGHIJ	GIVEN NAMES KLMNO	GIVEN NAMES PQRSTUVWXYZ	GRANTEES	DATE OF FILING				DATE OF INSTRUMENT			DATE OF RECORD			LOCATION OF PROPERTY OR OTHER DESCRIPTION	KIND OF INST.	BOOK	PAGE
					Month	Day	Year	Hr. M.	Month	Day	Year	Month	Day	Year				
Citizens & Southern National Bank et al				Martha M. Mosher et al	April	11	1969	9 am	Mar	-	1969	Apr.	11	1969	Lot M-53, Sec. 6, Holiday Hills	WD	117	62-4
"	"	"	"	Harold V. Brantley	April	16	1969	9 am	April	9	1969	April	16	1969	Lot in Holiday Hills	WD	117	104-6
"	"	"	"	Bobbie A. Connor et al	May	22	1969	9 am	April	24	1969	May	22	1969	2 Lots Holiday Hills	WD	117	288-80
"	"	"	"	Alice R. Connor et al	"	"	"	"	"	"	"	"	"	"	"	"	"	"
"	"	"	"	Fincher Mills et al	June	12	1969	9 am	Mar	18	1969	June	12	1969	Lot W-29, Sec. 1 Holiday Hills	WD	117	405-7
"	"	"	"	Evelyn Mills et al	"	"	"	"	"	"	"	"	"	"	"	"	"	"
"	"	"	"	John W. Brown et al	June	28	1969	9 am	Mar	-	1968	June	28	1969	Lot T-28 Sec. 1 Holiday Hills	WD	117	318-20
"	"	"	"	Margaret R. Brown et al	"	"	"	"	"	"	"	"	"	"	"	"	"	"
"	"	"	"	Leonard W. Carithers et al	July	18	1969	9 am	Aug	-	1968	July	18	1969	Lot M-18 Sec. 5, Holiday Hills	WD	117	594-1
"	"	"	"	Sue J. Carithers et al	"	"	"	"	"	"	"	"	"	"	"	"	"	"
"	"	"	"	C. L. Bennett et al	Sept	9	1969	9 am	Aug	-	1969	Sept	9	1969	Lot in Holiday Hills	WD	118	172-4
"	"	"	"	Charles L. Bennett et al	"	"	"	"	"	"	"	"	"	"	"	"	"	"
"	"	"	"	C. E. Bell et al	Sept	20	1969	9 am	Sept	14	1969	Sept	20	1969	Lot in Holiday Hills	WD	118	233-5
"	"	"	"	John W. Bell et al	"	"	"	"	"	"	"	"	"	"	"	"	"	"
"	"	"	"	Harmon C. Ellis et al	Nov	14	1969	9 am	Aug	20	1969	Nov	14	1969	Lot in Holiday Hills	WD	118	475-7
"	"	"	"	Francis E. Ellis et al	"	"	"	"	"	"	"	"	"	"	"	"	"	"
"	"	"	"	Edward L. Bracks	Nov	19	1969	9 am	Oct	17	1968	Nov	19	1969	S. Dept. T, Layd et al	WD	118	504

Filing Docket and General Index to Realty Deeds and Mortgages — GRANTORS

(184)

COTT FAMILY NAME INDEX No. 1-Split
Copyright 1933 A122559

Open at Proper Tab according to First Letter or Letters of
Name and refer to Buff Sub-Index sheet for page reference.

REG. U. S. PAT. OFFICE *Chas. McCall* County Indexes Since 1888
An Identifying Trade Mark

GRANTORS FAMILY NAMES	GIVEN NAMES ABCDEFGHIJ	GIVEN NAMES KLMNO	GIVEN NAMES PQRSTUVWXYZ	GRANTEES	DATE OF FILING				DATE OF INSTRUMENT			DATE OF RECORD			LOCATION OF PROPERTY OR OTHER DESCRIPTION	KIND OF INST.	BOOK	PAGE
					Month	Day	Year	Hr. M.	Month	Day	Year	Month	Day	Year				
Citizens and Southern National Bank et al				Montene E. Fields	Jan	30	1970	9 am	Sept	24	1969	Jan	30	1970	2 lots in Holiday Hills	MO	119	207-9
"	"	"	Banking Corp.	T. M. Freeman	Feb	26	1970	9 am	Feb	-	1970	Feb	26	1970	1/4 acre in me future	MO	119	300
Citizens and Southern National Bank et al				Donald Weaver	Mar	13	1970	9 pm	Dec	10	1969	Mar	13	1970	Lot in Holiday Hills	MO	119	370-2
"	"	"	"	Milton Vinson	April	28	1970	9 am	Jan	20	1970	April	28	1970	lot in Holiday Hills	MO	119	582
"	"	"	"	Allen C. Somers et al	May	2	1970	9 am	Apr	24	1970	May	2	1970	5 over 371st West, Am.	MO	119	582-5
"	"	"	"	Raynell Somers et al	"	"	"	"	"	"	"	"	"	"	"	"	"	"
"	"	"	"	George Filton another et al	May	26	1970	9 am	Apr	30	1970	May	26	1970	lot in Holiday Hills	MO	120	60-2
"	"	"	"	Letia M. Crutcher et al	"	"	"	"	"	"	"	"	"	"	"	"	"	"
"	"	"	"	Algie E. Thomas	June	8	1970	2 pm	May	30	1970	June	8	1970	lot Holiday Hills	MO	120	147-9
"	"	"	"	M. E. Aiken, Jr	June	19	1970	9 am	Aug	29	1969	June	19	1970	lot Holiday Hills	MO	120	184-6
"	"	"	"	Harold E. Stewart et al	June	20	1970	9 am	June	1	1970	June	20	1970	lot Holiday Hills	MO	120	193-5
"	"	"	"	Regenia S. Stewart et al	"	"	"	"	"	"	"	"	"	"	"	"	"	"
"	"	"	"	Amos F. Jackson et al	June	20	1970	9 am	July	15	1969	June	20	1970	lot Holiday Hills	MO	120	196-8
"	"	"	"	Mary W. Jackson et al	"	"	"	"	"	"	"	"	"	"	"	"	"	"
"	"	"	"	Leonard J. Sander et al	July	8	1970	9 am	June	22	1970	July	8	1970	lot 5th Land St.	MO	120	284-6
"	"	"	"	John W. Sander et al	"	"	"	"	"	"	"	"	"	"	"	"	"	"
"	"	"	"	Emmett E. Hoggard et al	Aug	3	1970	2:30 pm	June	29	1970	Aug	3	1970	lot in Holiday Hills	MO	120	285-7

Filing Docket and General Index to Realty Deeds and Mortgages — GRANTORS

COTT FAMILY NAME INDEX No. I-Split
Copyright 1933 A122559

Open at Proper Tab according to First Letter or Letters of
Name and refer to Buff Sub-Index sheet for page reference.

Made by The Cott Index Company, Columbus, Ohio
Foot & Davies, Inc., Atlanta, Georgia

(184)

GRANTORS FAMILY NAMES	GIVEN NAMES ABCDEFGHIJ	GIVEN NAMES JKLMNO	GIVEN NAMES PQRSTUVWXYZ	GRANTEES	DATE OF FILING				DATE OF INSTRUMENT			DATE OF RECORD			LOCATION OF PROPERTY OR OTHER DESCRIPTION	KIND OF INST.	BOOK	PAGE
					Month	Day	Year	Hr. M.	Month	Day	Year	Month	Day	Year				
Citizens and Southern National Bank et al				Lucille B. Naggs et al	Aug	3	1970	2:30 pm	June	29	1970	Aug	3	1970	Lat in Holiday Hills	MO	120	385-7
"	"	"	"	William R. Duffus et al	Aug	10	1970	8 am	May	23	1970	Aug	10	1970	Lat in Holiday Hills	MO	120	405-7
"	"	"	"	Mary F. Duffus et al	"	"	"	"	"	"	"	"	"	"	"	"	"	"
"	"	"	"	Nation's Mobile Homes Products et al	Aug	25	1970	pm	June	10	1970	Aug	25	1970	Lat in Holiday Hills	MO	120	452-9
"	"	"	Bank of Middleburg	Walter B. Williams, Jr	Sept	27	1970	am	Sept	21	1970	Sept	23	1970	190 acrs 3th land plat.	SD	120	606-8
Citizens and Southern National Bank et al				Norman W. Christopherson et al	Sept	28	1970	am	May	28	1969	Sept	28	1970	Lat in Holiday Hills	MO	120	620-8
"	"	"	"	Nancy V. R. Christopherson et al	"	"	"	"	"	"	"	"	"	"	"	"	"	"
"	"	"	"	Elaine Green	Oct	21	1970	am	Sept	30	1970	Oct	21	1970	Lat Holiday Hills	MO	121	72-4
"	"	"	"	John L. Calquitt et al	Dec	30	1970	pm	Oct	22	1970	Dec	30	1970	Lat Holiday Hills	MO	121	342-4
"	"	"	"	Ruth S. Calquitt et al	"	"	"	"	"	"	"	"	"	"	"	"	"	"
"	"	"	"	Walter Kuczkowski et al	Jan	27	1971	am	Oct	7	1970	Jan	27	1971	Lat Holiday Hills	MO	121	465-2
"	"	"	"	Hazel Kuczkowski et al	"	"	"	"	"	"	"	"	"	"	"	"	"	"
"	"	"	"	Katie H. Reid et al	Jan	1	1971	pm	Oct	7	1970	Jan	27	1971	Lat Holiday Hills	MO	121	445-2
"	"	"	"	Ray D. Reid et al	"	"	"	"	"	"	"	"	"	"	"	"	"	"
"	"	"	"	James S. Nye et al	Mar	9	1971	am	Jan	23	1971	Mar	9	1971	Lat Holiday Hills	MO	121	677-9
"	"	"	"	Paresh V. Nye et al	"	"	"	"	"	"	"	"	"	"	"	"	"	"
"	"	"	"	James Lee account et al	Apr	30	1971	pm	June	27	1970	Apr	30	1971	Lat Holiday Hills	MO	122	266-4

Filing Docket and General Index to Realty Deeds and Mortgages — GRANTORS

(184)

COTT FAMILY NAME INDEX No. 1-Split
Copyright 1983 A122559

Open at Proper Tab according to First Letter or Letters of Name and refer to Buff Sub-Index sheet for page reference.

REG. U. S. PAT. OFFICE *Chambers* County Indexes Since 1888
An Identifying Trade Mark

GRANTORS FAMILY NAMES	GIVEN NAMES ABCDEFGHIJ	GIVEN NAMES JKLMNO	GIVEN NAMES PQRSTUVWXYZ	GRANTEES	DATE OF FILING				DATE OF INSTRUMENT			DATE OF RECORD			LOCATION OF PROPERTY OR OTHER DESCRIPTION	KIND OF INST.	BOOK	PAGE
					Month	Day	Year	Hr. M.	Month	Day	Year	Month	Day	Year				
Citizen and Southern National Bank				annette avert	apr.	30	1971	pm	June	22	1970	apr	30	1971	Lot Holiday Hills	MO	122	266-8
"	"	"	"	Thomas W. Walraven	June	24	1971	am	May	31	1971	June	24	1971	Lot Holiday Hills	MO	122	576-8
"	"	"	"	Michael W. Mithney et al	June	25	1971	am	June	12	1971	June	25	1971	Lot Holiday Hills	MO	122	583-5
"	"	"	"	Doris Mithney et al	"	"	"	"	"	"	"	"	"	"	"	"	"	"
"	"	"	"	Art Pausher	July	10	1971	am	Feb	25	1970	July	10	1971	Lot Holiday Hills	MO	122	652-4
"	"	"	"	Louisa D. Adams et al	July	15	1971	am	July	6	1971	July	15	1971	Lot Holiday Hills	MO	122	680-2
"	"	"	"	June S. Adams et al	"	"	"	"	"	"	"	"	"	"	"	"	"	"
"	"	"	"	Oliver + Jewell M. Hand	July	17	1971	noon	Jan.	15	1970	July	17	1971	Lot in Holiday Hills	MO	123	1-3
"	"	"	"	William C. + Doris F. Wood	aug.	16	1971	am	Feb.	18	1970	aug	16	1971	Lot in Holiday Hills	MO	123	128-30
"	"	"	"	Jesse E. + John A. Davis	aug	24	1971	pm	aug	3	1971	aug	24	1971	Lot in Holiday Hills	MO	123	160-162
"	"	"	"	Billy W. Dalbey	Sept	27	1971	am	May	27	1970	Sept	27	1971	Lot in Holiday Hills	MO	123	273-275
"	"	"	"	William R. Turner	oct.	5	1971	pm	Sept	3	1971	oct	5	1971	Lot in Holiday Hills	MO	123	328-330
"	"	"	"	Jesse Lee Hornwind	oct.	8	1971	pm	Sept	3	1971	oct	8	1971	Lot in Holiday Hills	MO	123	349-351
"	"	"	"	Charles B. Jackson et al	"	"	"	"	"	"	"	"	"	"	"	"	"	"
"	"	"	"	Paul M. Long et al	Nov.	26	1971	pm	Aug	3	1971	Nov	26	1971	Lot Holiday Hills	MO	123	581-583
"	"	"	"	Dorothy L. Long et al	"	"	"	"	"	"	"	"	"	"	"	"	"	"
"	"	"	"	Ernie + Mary Fowler	Jan	10	1971	am	Dec	14	1971	Jan	10	1972	Lot Holiday Hills	MO	124	65-7

Filing Docket and General Index to Realty Deeds and Mortgages — GRANTORS

COTT FAMILY NAME INDEX No. 1-Split
Copyright 1933 A122559

Open at Proper Tab according to First Letter or Letters of
Name and refer to Buff Sub-Index sheet for page reference.

Made by The Cott Index Company, Columbus, Ohio
Foote & Davies, Inc., Atlanta, Georgia

(184)

GRANTORS FAMILY NAMES	GIVEN NAMES ABCDEFGHIJ	GIVEN NAMES KLMNO	GIVEN NAMES PQRSTUVWXYZ	GRANTEES	DATE OF FILING				DATE OF INSTRUMENT			DATE OF RECORD			LOCATION OF PROPERTY OR OTHER DESCRIPTION	KIND OF INST.	BOOK	PAGE
					Month	Day	Year	Hr. M.	Month	Day	Year	Month	Day	Year				
Citizens and Southern National Bank				Mr. Ollie B. Bloodworth	Feb	25	1972	9	Feb	18	1972	Feb	25	1972	5 Dap. J. Frank Fountain	124	394	
"	"	"	"	Blenda Federal Savings and Loan Assn.	Feb	25	1972	9	Feb	18	1972	Feb	25	1972	5 D of Hugh Wendell Davis, Jr.	124	395	
"	"	"	"	James Willard Wood, Jr. et al	Mar	10	1972	4:30	Mar	12	1972	Mar	10	1972	Lat Holiday Hills	124	468-470	
"	"	"	"	Zulie Jones, Jr. et al	"	"	"	"	"	"	"	"	"	"	"	"	"	
"	"	"	"	Mr. James C. Johnson	Mar	22	1972	9	Mar	15	1972	Mar	22	1972	Lat Holiday Hills	124	538-540	
"	"	"	"	C. H. Cooper et al	Apr	6	1972	9	Mar	15	1972	Apr	6	1972	Lat Holiday Hills	124	623-627	
"	"	"	"	Mattie Ella Cooper et al	"	"	"	"	"	"	"	"	"	"	"	"	"	
"	"	"	"	Jesse A. Strickland	Apr	22	1972	11	Apr	12	1972	Apr	22	1972	Lat Holiday Hills	125	5-7	
"	"	"	"	Robert H. Fomer et al	Apr	29	1972	11	Mar	30	1972	Apr	29	1972	Lat Holiday Hills	125	51-3	
"	"	"	"	Jacqueline W. Fomer et al	"	"	"	"	"	"	"	"	"	"	"	"	"	
"	"	"	"	C. B. Alexander et al	May	5	1972	7	Mar	10	1972	May	5	1972	Lat Holiday Hills	125	82-84	
"	"	"	"	Opal M. Alexander et al	"	"	"	"	"	"	"	"	"	"	"	"	"	
"	"	"	"	John L. Burt	June	10	1972	9	June	—	1972	June	10	1972	Views date with had cert	125	274-275	
"	"	"	"	Ray L. McCallor et al	June	14	1972	9	June	7	1972	June	14	1972	Lat Holiday Hills	125	309-311	
"	"	"	"	John M. Niblett et al	"	"	"	"	"	"	"	"	"	"	"	"	"	
"	"	"	"	James E. Roland	June	24	1972	11:30	June	7	1972	June	24	1972	Lat Holiday Hills	125	382-384	
"	"	"	"	Walter R. Brown et al	July	11	1972	11:30	Nov	28	1969	July	11	1972	Lat Holiday Hills	125	440-442	

Filing Docket and General Index to Realty Deeds and Mortgages — GRANTORS

(184)

COTT FAMILY NAME INDEX No. 1-Split
Copyright 1933 A122559

Open at Proper Tab according to First Letter or Letters of
Name and refer to Buff Sub-Index sheet for page reference.

REG. U. S. PAT. OFFICE *Chas. McCott* County Indexes Since 1888
An Identifying Trade Mark

GRANTORS FAMILY NAMES	GIVEN NAMES ABCDEFGHIJ	GIVEN NAMES JKLMNO	GIVEN NAMES PQRSTUVWXYZ	GRANTEES	DATE OF FILING				DATE OF INSTRUMENT			DATE OF RECORD			LOCATION OF PROPERTY OR OTHER DESCRIPTION	KIND OF INST.	BOOK	PAGE
					Month	Day	Year	Hr. M.	Month	Day	Year	Month	Day	Year				
Citizens & Southern National Bank				Doris H. Brown et al	July	11	1972	9:30 am	Nov.	28	1969	July	11	1972	Lat Holiday Hills	MO	125	440-442
"	"	"	"	Hermont. Brooks, Sr. et al	July	13	1972	am	Oct	31	1971	July	13	1972	Lat Holiday Hills	MO	125	468-470
"	"	"	"	Mary E. Brooks et al	"	"	"	"	"	"	"	"	"	"	"	"	"	"
"	"	"	"	Sarasota Federal Savings Loan	July	17	1972	pm	July	7	1972	July	17	1972	S D. Delton B. Sevier	Apr	125	515
"	"	"	"	Dalman Federal Savings Loan	July	24	1972	am	July	14	1972	July	24	1972	S D of Hartley real	Apr	125	542
"	"	"	"	Boas Doughton et al	July	25	1972	pm	June	-	1969	July	25	1972	Lat Holiday Hills	MO	125	572-574
"	"	"	"	Vesta N. Doughton et al	"	"	"	"	"	"	"	"	"	"	"	"	"	"
"	"	"	"	Doniel C. Brown et al	Aug	9	1972	pm	Aug	9	1972	Aug	9	1972	Lat Holiday Hills	MO	125	652-654
"	"	"	"	Ann. M. Brown et al	"	"	"	"	"	"	"	"	"	"	"	"	"	"
"	"	"	"	et al	Aug	18	1972	pm	July	25	1972	Aug	18	1972	2 Tracts 59800 sq ft Lat Hill	MO	125	735-737
"	"	"	"	et al	Aug	21	1972	am	July	11	1972	Aug	21	1972	Lat Holiday Hills	MO	126	17-8
"	"	"	"	Mary E. Kirby et al	"	"	"	"	"	"	"	"	"	"	"	"	"	"
"	"	"	"	et al	Aug	26	1972	am	Aug	4	1972	Aug	26	1972	Lat Holiday Hills	MO	126	43-9
"	"	"	"	Gildred B. Orr et al	"	"	"	"	"	"	"	"	"	"	"	"	"	"
"	"	"	"	Chore Federal Savings Loan	Sept.	1	1972	am	Aug	21	1972	Sept	1	1972	S D. Wilbur F. Hankins	Apr	126	82
"	"	"	"	Donald H. Lord	Sept.	12	1972	am	Nov	21	1970	Sept	12	1972	Lat Holiday Hills	MO	126	171-173
"	"	"	"	et al	Oct	14	1972	am	Nov.	15	1972	Oct	14	1972	Lat Holiday Hills	MO	126	323-325

Filing Docket and General Index to Realty Deeds and Mortgages — GRANTORS

COTT FAMILY NAME INDEX No. 1-Split
Copyright 1933 A122559

Open at Proper Tab according to First Letter or Letters of
Name and refer to Buff Sub-Index sheet for page reference.

Made by The Cott Index Company, Columbus, Ohio
Foote & Davies, Inc., Atlanta, Georgia

(184)

GRANTORS FAMILY NAMES	GIVEN NAMES ABCDEFGHIJ	GIVEN NAMES JKLMNO	GIVEN NAMES PQRSTUVWXYZ	GRANTEES	DATE OF FILING				DATE OF INSTRUMENT			DATE OF RECORD			LOCATION OF PROPERTY OR OTHER DESCRIPTION	KIND OF INST.	BOOK	PAGE
					Month	Day	Year	Hr. M.	Month	Day	Year	Month	Day	Year				
Citizens & Southern National Bank			etal	John Adams et al	Oct	14	1972	11:30 Am	Mar	15	1972	Oct	14	1972	Lot - Holiday Hills	WD	126	323- 325
"	"	"	"	(Macon) W. P. Lovett et al	Oct	14	1972	11:30 Am	Mar	2	1972	Oct	14	1972	Lot - Holiday Hills	WD	126	326- 328
"	"	"	"	Patsy Ruth Lovett et al	"	"	"	"	"	"	"	"	"	"	"	"	"	"
"	"	"	"	(Macon) L. R. Bruce et al	Nov	29	1972	11 Am	Mar	31	1972	Nov	29	1972	Lot Holiday Hills	WD	126	593- 594- 595
"	"	"	"	Sarah W. Bruce et al	"	"	"	"	"	"	"	"	"	"	"	"	"	"
"	"	"	"	(Macon) Jerry L. Underwood et al	Jan	12	1973	9 Am	Jan	8	1973	Jan	12	1973	Lot - Holiday Hills	WD	127	48- 49- 50
"	"	"	"	Linda M. Underwood et al	"	"	"	"	"	"	"	"	"	"	"	"	"	"
"	"	"	"	Charles J. Colvard et al	Jan	26	1973	11 Am	Feb	8	1972	Jan	26	1973	Lot - Holiday Hills	WD	127	131- 133
"	"	"	"	Charlie J. Colvard et al	"	"	"	"	"	"	"	"	"	"	"	"	"	"
Citizens & Southern National Bank			of Macon	Unity Savings Association	Mar	14	1973	1 Pm	Mar	7	1973	Mar	14	1973	S. D. McKinley Denson	assign ment	127	409
"	"	"	"	J. A. Holland	Mar	22	1973	2:30 Pm	Apr	19	1971	Mar	22	1973	Lot Holiday Hills	WD	127	464- 466
"	"	"	"	M. R. Hodges	Mar	27	1973	9 Am	Mar	23	1973	Mar	27	1973	S. D. W. F. Blate	Receipt	121	265
"	"	"	"	J. R. Hatcher et al	June	11	1973	2 Pm	May	26	1973	June	13	1973	Lot M-40 Section 6 Holiday Hills	WD	128	141-3
"	"	"	"	Drene N. Hatcher et al	"	"	"	"	"	"	"	"	"	"	"	"	"	"
"	"	"	"	Daniel M. Eady et al	June	12	1973	2 Pm	Jan	24	1973	June	13	1973	Lot Holiday Hills Section 6	WD	128	144-6
"	"	"	"	Hazel R. Eady et al	"	"	"	"	"	"	"	"	"	"	"	"	"	"
"	"	"	"	Bobby Ray Walden et al	June	15	1973	4:55 Pm	July	27	1972	June	15	1973	Lot W-18, Section One, Holiday Hills	WD	128	173- 175

Filing Docket and General Index to Realty Deeds and Mortgages – GRANTORS

COTT FAMILY NAME INDEX No. 1-Split
Copyright 1933 A122559

Open at Proper Tab according to First Letter or Letters of
Name and refer to Buff Sub-Index sheet for page reference.

Made by The Cott Index Company, Columbus, Ohio
Foote & Davies, Inc., Atlanta, Georgia

(184)

GRANTORS FAMILY NAMES	GIVEN NAMES ABCDEFGHIJ	GIVEN NAMES JKLMNO	GIVEN NAMES PQRSTUVWXYZ	GRANTEES	DATE OF FILING				DATE OF INSTRUMENT			DATE OF RECORD			LOCATION OF PROPERTY OR OTHER DESCRIPTION	KIND OF INST.	BOOK	PAGE
					Month	Day	Year	Hr. M.	Month	Day	Year	Month	Day	Year				
Citizens and Southern		National	of Macon	Carol J. Wiley	Mar	29	1974	Am	Apr	10	1970	Mar	29	1974	Lot Holiday Hills	WD	130	474- 476
"	"	"	of Macon	George H. Williams, Sr.	Apr	18	1974	Am	Dec	3	1970	Apr	18	1974	Lot Holiday Hills	WD	130	623- 625
"	"	"	"	Salie W. Williams	"	"	"	"	"	"	"	"	"	"	"	"	"	"
"	"	"	"	Bessie D. Bryant	May	8	1974	Pm	Dec	30	1969	May	8	1974	Lot # m-45, Sec. 7, Tract D, Holiday Hills	WD	130	708- 710
"	"	"	"	Mrs. Grace A. Wearner	May	22	1974	Am	June	22	1970	May	22	1974	Lot Holiday Hills	WD	131	97- 99
"	"	"	"	Joseph S. Wearner	"	"	"	"	"	"	"	"	"	"	"	"	"	"
"	"	"	of Macon	Virginia N. Avery	May	21	1974	Am	Feb	24	1969	May	21	1974	Lot m-27, Section 5, Sub/d of Inver	WD	131	135- 138
"	"	"	"	Carolyn W. Allen	"	"	"	"	"	"	"	"	"	"	"	"	"	"
"	"	"	"	Jean D. Rogers	May	28	1974	Am	May	4	1974	May	28	1974	Lot T-64, Section 1, Holiday Hills	WD	131	450- 152
"	"	"	of Macon	James M. Dake	June	24	1974	Am	Apr	30	1970	June	24	1974	Lot Holiday Hills	WD	131	290- 292
"	"	"	"	Adelma W. Dake	"	"	"	"	"	"	"	"	"	"	"	"	"	"
"	"	"	"	Doug E. + Carolyn D. Meadows	July	6	1974	Am	Jan	-	1970	July	6	1974	Lot no. m-18, Section Six; Holiday Hills	WD	131	345- 347
"	"	"	"	Lern F. Jr. + Ella E. Matthews	July	9	1974	Pm	April	4	1969	July	9	1974	1505m (Inver) BMD 5th Land Dist Lot # T-31	WD	131	370- 372
"	"	"	"	Herman A. Bloodworth	July	17	1974	Am	Oct	31	1973	July	13	1974	Lot W-20, Sec. 1 - Holiday Hills	WD	131	378- 400
"	"	"	"	Pauline A. Bloodworth	"	"	"	"	"	"	"	"	"	"	"	"	"	"
"	"	"	of Macon	William C. + Mary E. Watson	Oct	21	1974	Am	July	21	1970	Oct	21	1974	Lot Holiday Hills	WD	132	272- 274
"	"	"	"	Michael R. Turner	Nov	19	1974	Pm	Apr	11	1973	Nov	19	1974	Lot Holiday Hills	WD	132	454- 456

Filing Docket and General Index to Realty Deeds and Mortgages — GRANTORS

(184)

COTT FAMILY NAME INDEX No. 1-Split
Copyright 1933 A122559

Open at Proper Tab according to First Letter or Letters of
Name and refer to Buff Sub-Index sheet for page reference.

REG. U. S. PAT. OFFICE *Chambers* County Indexes Since 1888
An Identifying Trade Mark

GRANTORS FAMILY NAMES	GIVEN NAMES ABCDEFGHIJ	GIVEN NAMES IJKLMNO	GIVEN NAMES PQRSTUVWXYZ	GRANTEES	DATE OF FILING				DATE OF INSTRUMENT			DATE OF RECORD			LOCATION OF PROPERTY OR OTHER DESCRIPTION	KIND OF INST.	BOOK	PAGE
					Month	Day	Year	Hr. M.	Month	Day	Year	Month	Day	Year				
Citizens & Southern National Bank, Macon			at al	Jasper C. & Margaret M. Roberts	Dec	30	1976	10:50 am	Mar	17	1976	Nov.	30	1976	Lots - Holiday Hills	WD	141	356- 358 660-
" " "	"	"	"	Lawell D. Roberts	Feb.	1	1977	7 pm	Oct.	12	1977	Feb.	1	1977	Lot - Holiday Hills	WD	141	662
" " "	"	"	"	Shirley A. Roberts	"	"	"	"	"	"	"	"	"	"	"	"	"	"
" " "	"	"	"	Willard B. Bizard	Feb.	16	1977	am	Dec.	19	1974	Feb.	16	1977	Lot - Holiday Hills	WD	142	39- 41
" " "	"	"	"	Joseph M. Bass	Apr.	15	1977	am	Sept	14	1974	Apr.	15	1977	Lot - Holiday Hills	WD	142	470- 472
" " "	"	"	"	Elaine B. Henry	"	"	"	"	"	"	"	"	"	"	"	"	"	"
Citizens & Southern Bank, Milledgeville			at al	Richard C. Minkamery	Apr.	18	1977	am	-	-	1977	Apr.	18	1977	14 acres - 1505 th (Jury) E.M. Dist.	WD	142	475- 476
Citizens & Southern National Bank, Macon			at al	Harold M. Long	May	7	1977	am	Apr	13	1977	May	7	1977	Lot Holiday Hills	WD	142	593- 595
" " "	"	"	"	Oris M. Long	"	"	"	"	"	"	"	"	"	"	"	"	"	"
" " "	"	"	"	Larry Lee & Silvia E. Kercher	May	17	1977	am	May	3	1977	May	17	1977	Lot - Holiday Hills	WD	143	1-3 348
" " "	"	"	"	Joseph W. Bennett	June	30	1977	am	July	12	1977	June	30	1977	Lot - Holiday Hills	WD	143	350
" " "	"	"	"	Minnie L. Bennett	"	"	"	"	"	"	"	"	"	"	"	"	"	"
" " "	"	"	"	Everett D. Bass	July	5	1977	am	June	13	1977	July	5	1977	Lot - Holiday Hills	WD	143	377- 379
" " "	"	"	"	Tasha A. Brookins	July	6	1977	pm	June	-	1977	July	6	1977	Lot - Holiday Hills	WD	143	393- 395
" " "	"	"	"	Joseph W. Bennett	July	11	1977	AM	June	29	1977	July	11	1977	Lot - Holiday Hills	WD	143	431- 432
" " "	"	"	"	Minnie L. Bennett	"	"	"	"	"	"	"	"	"	"	"	"	"	"
" " "	"	"	"	Sidney J. Wheeler	Aug.	2	1977	PM	Aug	2	1977	Aug	2	1977	Lot - Holiday Hills	WD	143	427- 729

Filing Docket and General Index to Realty Deeds and Mortgages — GRANTORS

REG. U. S. PAT. OFFICE *Cott* County Indexes Since 1888 An Identifying Trade Mark

Open at Proper Tab according to First Letter or Letters of Name and refer to Buff Sub-Index sheet for page reference.

COTT FAMILY NAME INDEX No. 1-SPLIT © 1948 Made By The Cott Index Company, Columbus, Ohio Mfg. Cott Patent Index Systems

(184)

GRANTORS FAMILY NAMES	GIVEN NAMES ABCDEFGHIJ	GIVEN NAMES JKLMNO	GIVEN NAMES PQRSTUVWXYZ	GRANTEES	DATE OF FILING				DATE OF INSTRUMENT			DATE OF RECORD			LOCATION OF PROPERTY OR OTHER DESCRIPTION	KIND OF INST.	BOOK	PAGE	
					Month	Day	Year	Hr. M.	Month	Day	Year	Month	Day	Year					
Citizen & Southern National			(Macon) et al	W. H. Lord	Aug.	8	1977	PM	2:30	Aug.	4	1977	Aug.	8	1977	Lat. Holiday Hills	WB	144	16-18
"	"	"	" et al	Sidney J. Wheeler et al	Sept	30	1977	PM	7:00	Sept	23	1977	Sept	30	1977	Lat. Holiday Hills	WB	144	439-441
"	"	"	"	Rose B. Wheeler et al	"	"	"	"	"	"	"	"	"	"	"	"	"	"	"
"	"	"	" et al	Franklin E. Aldridge	Oct	6	1977	am	10:30	Oct	6	1977	Oct	6	1977	Lat. Holiday Hills	WB	144	458-460
"	"	"	"	James O. Brantley	Nov.	7	1977	PM	3:15	Nov.	14	1977	Nov.	21	1977	Lat. Holiday Hills	WB	144	715-717
"	"	"	"	David A. Huntington et al	Mar	17	1978	PM	2:15	Mar	17	1978	Mar	17	1978	Lat. Holiday Hills	WB	146	165-167
"	"	"	"	Northwell Huntington et al	"	"	"	"	"	"	"	"	"	"	"	"	"	"	"
"	"	"	"	Herschel S. & Pauline W. Taylor	Mar.	27	1978	am	4	Mar.	17	1978	Mar.	27	1978	Lat. Holiday Hills	WB	146	204-206
"	"	"	"	Hazel B. Taylor spec	May	19	1978	PM	4	May	30	1978	May	19	1978	Lat. Holiday Hills	WB	146	616-618
"	"	"	" et al	George C. Smith et al	June	19	1978	PM	4:45	May	23	1978	June	19	1978	Lat. Holiday Hills	WB	147	177-178
"	"	"	"	Willa Mae Smith et al	"	"	"	"	"	"	"	"	"	"	"	"	"	"	"
"	"	"	"	Franklin D. & Emily B. Hallard	July	3	1978	PM	4:30	June	8	1978	July	3	1978	Lat. Holiday Hills	WB	147	338-340
"	"	"	"	Joseph J. & Vicki H. Lee	July	31	1978	am	9	Apr.	12	1978	July	31	1978	Lat. Holiday Hills	WB	147	509-511
"	"	"	"	Babey Joe Davidson et al	Aug	2	1978	PM	2:30	July	28	1978	Aug	2	1978	Lat. Holiday Hills	WB	147	538-540
"	"	"	"	Pietro G. Balistrieri	"	"	"	"	"	"	"	"	"	"	"	"	"	"	"
"	"	"	" et al	John L. Brooks	Aug.	2	1978	PM	4:30	Aug.	2	1978	Aug.	2	1978	Lat. Holiday Hills	WB	147	573-574
"	"	"	" et al	Pietro G. Balistrieri	Aug.	8	1978	am	9	Aug.	25	1977	Aug.	8	1978	Lat. Holiday Hills	WB	147	576-578

Filing Docket and General Index to Realty Deeds and Mortgages — GRANTORS

184

REG. U. S. PAT. OFFICE *Cott* County Indexes Since 1888 An Identifying Trade Mark

Open at Proper Tab according to First Letter or Letters of Name and refer to Buff Sub-Index sheet for page reference.

COTT FAMILY NAME INDEX No. 1-SPLIT © 1949 Made By The Cott Index Company, Columbus, Ohio Mfg. Cott Patent Index Systems

GRANTORS FAMILY NAMES	GIVEN NAMES ABCDEFGHIJ	GIVEN NAMES JKLMNO	GIVEN NAMES PQRSTUVWXYZ	GRANTEES	DATE OF FILING				DATE OF INSTRUMENT			DATE OF RECORD			LOCATION OF PROPERTY OR OTHER DESCRIPTION	KIND OF INST.	BOOK	PAGE
					Month	Day	Year	HR. M.	Month	Day	Year	Month	Day	Year				
Citizen & Southern			National Bank, Inc.	Edna A. Gibbs	Aug.	9	1978	11:45 am	Sept	12	1978	Aug.	9	1978	Lat. Holiday Hills	WB	147	592
"	"	"	"	Benjamin Joseph Collins	Aug.	11	1978	3:45 PM	July	29	1978	Aug.	11	1978	Tract - 327 th (Burrington) Dist. S.M.	Release WB	147	621
"	"	"	"	John R. & Ellen P. Cranstow	Sept	1	1978	10:40 PM	Apr.	7	1972	Sept	1	1978	Lat. Holiday Hills	WB	148	90-2
"	"	"	"	William A. & Sara B. Durr	Sept.	5	1978	10:30 am	Aug.	26	1978	Sept	5	1978	Lat. Holiday Hills	WB	148	105- 329-
"	"	"	"	Julius E. Revell	Oct.	11	1978	3 am	June	8	1978	Oct.	11	1978	Lat. Holiday Hills	WB	148	331
"	"	"	"	Julian J. & Lois M. Stevens	Oct.	25	1978	11:45 PM	May	10	1979	Oct.	25	1978	Lat. Holiday Hills	WB	148	438-
"	"	"	"	Benjamin D. Ethredge	Nov	15	1978	11:45 PM	Oct.	14	1978	Nov	15	1978	Lat. Holiday Hills	WB	148	570-
"	"	"	"	Enchys M. Ethredge	"	"	"	"	"	"	"	"	"	"	"	"	"	"
"	"	"	"	Benjamin J. Collins	Nov.	21	1978	10:30 am	Aug.	-	1978	Nov.	21	1978	Lat. Long Lane	quit claim Deed	148	600
"	"	"	"	Pearlie B. Collins	"	"	"	"	"	"	"	"	"	"	"	"	"	"
"	"	"	"	Benjamin J. Collins	Nov.	21	1978	10:30 am	July	-	1978	Nov	21	1978	Lat Long Lane	quit claim Deed	148	601
"	"	"	"	Pearlie B. Collins	"	"	"	"	"	"	"	"	"	"	"	"	"	"
"	"	"	"	William C. Humphrey	Nov.	27	1978	9 am	Oct.	27	1978	Nov.	27	1978	Lat. Holiday Hills	WB	148	610 612
"	"	"	"	R. Revell & Francis D. Davis	Nov.	27	1979	2 PM	Feb.	-	1979	Nov.	23	1979	Lat. Holiday Hills	WB	149	418 420
"	"	"	"	Elbert E. & Sigal W. Wood	Nov.	23	1979	11:45 PM	Apr.	29	1978	Nov	23	1979	Lat. Holiday Hills	WB	149	726
"	"	"	"	Wilkinson County	Apr.	4	1979	2:40 PM	June	20	1974	Apr.	4	1979	PR 78 94	quit claim Deed	150	118 260-
"	"	"	"	John L. Brooks	Apr.	23	1979	9 am	Apr.	19	1979	Apr.	23	1979	Lat. Holiday Hills	quit claim Deed	150	361

Filing Docket and General Index to Realty Deeds and Mortgages — GRANTORS

REG. U. S. PAT. OFFICE *Cott* County Indexes Since 1888 An Identifying Trade Mark

Open at Proper Tab according to First Letter or Letters of Name and refer to Buff Sub-Index sheet for page reference.

COTT FAMILY NAME INDEX No. 1-SPLIT © 1968
Made By The Cott Index Company, Columbus, Ohio
Mfg. Cott Patent Index Systems

(184)

GRANTORS FAMILY NAMES	GIVEN NAMES ABCDEFGH	GIVEN NAMES IJKLMNO	GIVEN NAMES PQRSTUVWXYZ	GRANTEES	DATE OF FILING				DATE OF INSTRUMENT			DATE OF RECORD			LOCATION OF PROPERTY OR OTHER DESCRIPTION	KIND OF INST.	BOOK	PAGE
					Month	Day	Year	Hr. M.	Month	Day	Year	Month	Day	Year				
<i>Citizens & Southern</i>	<i>National Bank,</i>		<i>et al</i>	<i>Mervyn Lee Ray Luck</i>	<i>Apr.</i>	<i>23</i>	<i>1979</i>	<i>12:00 00:00 3</i>	<i>June</i>	<i>8</i>	<i>1978</i>	<i>Apr.</i>	<i>23</i>	<i>1979</i>	<i>Lot - Holiday Hills</i>	<i>WB</i>	<i>150</i>	<i>262- 264 457-</i>
"	"	"	"	<i>Ray L. Mundy et al</i>	<i>May</i>	<i>16</i>	<i>1979</i>	<i>PM</i>	<i>May</i>	<i>14</i>	<i>1979</i>	<i>May</i>	<i>16</i>	<i>1979</i>	<i>Lot - Holiday Hills</i>	<i>WB</i>	<i>150</i>	<i>458</i>
"	"	"	"	<i>Florence W. Mundy</i>	"	"	"	"	"	"	"	"	"	"	"	"	"	<i>11</i>
"	"	"	"	<i>John B. Fountain</i>	<i>May</i>	<i>25</i>	<i>1979</i>	<i>PM</i>	<i>Apr.</i>	<i>5</i>	<i>1979</i>	<i>May</i>	<i>25</i>	<i>1979</i>	<i>Lot - Holiday Hills</i>	<i>WB</i>	<i>150</i>	<i>531- 553</i>
"	"	"	"	<i>Ray C. Acord, et al</i>	<i>June</i>	<i>25</i>	<i>1979</i>	<i>9:00 AM</i>	<i>April</i>	<i>20</i>	<i>1977</i>	<i>June</i>	<i>25</i>	<i>1979</i>	<i>Tract in 5th Land District</i>	<i>WB</i>	<i>150</i>	<i>58-60</i>
"	"	"	"	<i>Shirley Acord et al</i>	"	"	"	"	"	"	"	"	"	"	"	"	"	<i>11</i>
"	"	"	"	<i>Cecil E. Stewart</i>	<i>July</i>	<i>9</i>	<i>1979</i>	<i>11:00 AM</i>	<i>Sept</i>	<i>3</i>	<i>1968</i>	<i>July</i>	<i>9</i>	<i>1979</i>	<i>Lot - Holiday Hills</i>	<i>WB</i>	<i>151</i>	<i>141-43</i>
"	"	"	"	<i>Judy S. Greenway</i>	"	"	"	"	"	"	"	"	"	"	"	"	"	<i>11</i>
"	"	"	"	<i>Harold W. Snook, Jr.</i>	<i>Aug</i>	<i>29</i>	<i>1979</i>	<i>9 AM</i>	<i>Sept</i>	<i>28</i>	<i>1977</i>	<i>Aug</i>	<i>29</i>	<i>1979</i>	<i>Lot - 5th Land District</i>	<i>WB</i>	<i>151</i>	<i>480- 482</i>
"	"	"	"	<i>Vera J. Snook, et al</i>	"	"	"	"	"	"	"	"	"	"	"	"	"	<i>11</i>
"	"	"	"	<i>Carlton E. Ettridge, et al</i>	<i>Sept</i>	<i>14</i>	<i>1979</i>	<i>10:15 AM</i>	<i>Mar</i>	<i>19</i>	<i>1979</i>	<i>Sept</i>	<i>14</i>	<i>1979</i>	<i>Lot - 5th Land District</i>	<i>WB</i>	<i>151</i>	<i>621- 623</i>
"	"	"	"	<i>Barbara R. Ettridge, et al</i>	"	"	"	"	"	"	"	"	"	"	"	"	"	<i>11</i>
"	"	"	"	<i>Carlton E. Ettridge, et al</i>	<i>Sept</i>	<i>14</i>	<i>1979</i>	<i>10:15 AM</i>	<i>Sept</i>	<i>13</i>	<i>1978</i>	<i>Sept</i>	<i>14</i>	<i>1979</i>	<i>Lot - 5th Land District</i>	<i>WB</i>	<i>151</i>	<i>625- 627</i>
"	"	"	"	<i>Barbara R. Ettridge, et al</i>	"	"	"	"	"	"	"	"	"	"	"	"	"	<i>11</i>
"	"	"	"	<i>William D. Smith, et al</i>	<i>Oct</i>	<i>16</i>	<i>1979</i>	<i>AM</i>	<i>Apr.</i>	<i>4</i>	<i>1978</i>	<i>Oct</i>	<i>16</i>	<i>1979</i>	<i>Lot - 5th Land District</i>	<i>WB</i>	<i>152</i>	<i>206- 208</i>
"	"	"	"	<i>Evelyn S. Smith, et al</i>	"	"	"	"	"	"	"	"	"	"	"	"	"	<i>11</i>
"	"	"	"	<i>Albert L. Leming</i>	<i>Oct.</i>	<i>24</i>	<i>1979</i>	<i>1:45 PM</i>	<i>Mar.</i>	<i>3</i>	<i>1978</i>	<i>Oct.</i>	<i>24</i>	<i>1979</i>	<i>Lot - Holiday Hills</i>	<i>WB</i>	<i>152</i>	<i>312- 314</i>

Filing Docket and General Index to Realty Deeds and Mortgages — GRANTORS

(184)

REG. U. S. PAT. OFFICE *Cott* County Indexes Since 1888 An Identifying Trade Mark

Open at Proper Tab according to First Letter or Letters of Name and refer to Buff Sub-Index sheet for page reference.

COTT FAMILY NAME INDEX No. 1-SPLIT © 1989 Made By The Cott Index Company, Columbus, Ohio Mfg. Cott Patent Index Systems

GRANTORS FAMILY NAMES	GIVEN NAMES ABCDEFGHIJ	GIVEN NAMES JKLMNO	GIVEN NAMES PQRSTUVWXYZ	GRANTEES	DATE OF FILING				DATE OF INSTRUMENT			DATE OF RECORD			LOCATION OF PROPERTY OR OTHER DESCRIPTION	KIND OF INST.	BOOK	PAGE
					Month	Day	Year	Hr. M.	Month	Day	Year	Month	Day	Year				
Citizens and Southern National Bank Atlanta	"	"	"	Henry Williams et al	Nov	6	1977	AM	Aug	8	1977	Nov	6	1977	Lot in Swinton	Release of 1st Deed	152	455
"	"	"	"	Louise Williams et al	"	"	"	"	"	"	"	"	"	"	"	"	"	"
"	"	"	"	Leak M. Swinford	Feb	8	1980	AM	Mar	2	1978	Feb	8	1980	Lot - 5th Land District	WD	153	362-364
"	"	"	"	Citizens + Southern Financial Corporation	Feb	8	1980	AM	Jan	30	1980	Feb	8	1980	SD of Warren Bivins + Betty Bivins	Assign ment	153	370
"	"	"	"	Edward B. Martin, et al	Feb	19	1980	AM	Apr	25	1977	Feb	19	1980	Lot - 1505th (Suey) 8th Dist	WD	153	436-438
"	"	"	"	June J. Martin, et al	"	"	"	"	"	"	"	"	"	"	"	"	"	"
"	"	"	"	Audie B. Romine, et al	Feb	25	1980	AM	Aug	3	1978	Feb	25	1980	Lot - 1505th (Suey) 8th Dist	WD	153	462-464
"	"	"	"	Shirley J. Romine, et al	"	"	"	"	"	"	"	"	"	"	"	"	"	"
"	"	"	"	Audie B. Romine, et al	Feb	25	1980	AM	Mar	19	1977	Feb	25	1980	Lot - 1505th (Suey) 8th Dist	WD	153	465-467
"	"	"	"	Shirley J. Romine, et al	"	"	"	"	"	"	"	"	"	"	"	"	"	"
"	"	"	"	B. B. Holley	May	19	1980	AM	Aug	19	1977	May	19	1980	Lot - 331st (Rama) 8th Dist	WD	154	264-266
"	"	"	"	Citizens and Southern Financial Corporation	June	4	1980	AM	Feb	24	1980	June	4	1980	SD of Stanley R + Barbara J. Semler	Assign ment	154	313
"	"	"	"	Bank of Kennesaw et al	July	15	1980	AM	July	-	1980	July	15	1980	4/1 acres - Fifth Land Dist.	Quit Claim Deed	154	505-506
"	"	"	"	National Bank, Macon	July	21	1980	PM	June	30	1978	July	21	1980	Lot - Holiday Hills	WD	154	536
"	"	"	"	Mildred B. Pannal	Oct	28	1980	PM	Dec	14	1977	Oct	28	1980	Lot - 331st (Rama) 8th Dist	WD	155	457-459
"	"	"	"	Central of Georgia Railway Company	Dec	12	1980	AM	Nov	7	1980	Dec	12	1980	Divers property	Release	154	82-85
"	"	"	"	Clark L. Lanner	Jan	19	1981	PM	May	10	1977	Jan	19	1981	Lot - 1505th (Suey) 8th Dist	WD	156	408-410

Filing Docket and General Index to Realty Deeds and Mortgages — GRANTORS

REG. U. S. PAT. OFFICE *Cott* County Indexes Since 1888 An Identifying Trade Mark

Open at Proper Tab according to First Letter or Letters of Name and refer to Buff Sub-Index sheet for page reference.

COTT FAMILY NAME INDEX No. 1-SPLIT © 1988 Made By The Cott Index Company, Columbus, Ohio Mfg. Cott Patent Index Systems

(184)

GRANTORS FAMILY NAMES	GIVEN NAMES ABCDEFGH	GIVEN NAMES IJKLMNO	GIVEN NAMES PQRSTUVWXYZ	GRANTEES	DATE OF FILING				DATE OF INSTRUMENT			DATE OF RECORD			LOCATION OF PROPERTY OR OTHER DESCRIPTION	KIND OF INST.	BOOK	PAGE
					Month	Day	Year	Hr. M.	Month	Day	Year	Month	Day	Year				
Citizens & Southern National	"	"	"	et al Milton Marchman	Mar	9	1981	4:30 Pm	Feb	18	1970	Mar	9	1981	Lot 1505 th (Long) 5 th District	WD	156	708-710
"	"	"	"	et al William Cecil Marchman	"	"	"	"	"	"	"	"	"	"	"	"	"	"
"	"	"	"	et al James M. Jackson	Mar	10	1981	9 am	July	28	1978	Mar	10	1981	Lot - 1505 th (Long) 5 th District	WD	156	713-715
"	"	"	"	et al Jesse L. Wolder, III	Sept	15	1981	10:30 am	June	14	1981	Sept	15	1981	Lot - Holiday Hills	WD	159	67-69
"	"	"	"	et al Elise M. Wolder	"	"	"	"	"	"	"	"	"	"	"	"	"	"
"	"	"	"	et al Joe D. Deadwyler	May	28	1982	9 am	May	11	1982	Mar	28	1982	Owens Property	Trustee Ship	161	488-497
"	"	"	"	et al Harry (Jr) + Sue H. Cuppet	Aug	4	1982	9 am	July	30	1982	Aug	4	1982	Lot HWF-2 Sec 1, 1505 th Long 5 th District	WD	162	284
"	"	"	"	et al James A. Hedge	Aug	19	1982	11:30 am	July	31	1972	Aug	19	1982	Lot W-33, Sec 1 Holiday Hills	WD	162	357-359
"	"	"	"	et al Katie B. Hedge	"	"	"	"	"	"	"	"	"	"	"	"	"	"
"	"	"	"	et al Mrs. Mary Cross	June	15	1983	5 Pm	Dec	11	1968	June	27	1983	Lot 1 M-9, Sec 5, 1505 th Long 5 th District	WD	165	1-3
"	"	"	"	et al Isaac B. Branch	Sept	26	1983	6 am	Oct	30	1982	Sept	28	1983	Lot M-37, Sec 6, 1505 th Long 5 th District	WD	166	156-158
"	"	"	"	et al Isaac B. Branch	Oct	10	1983	9 am	Sept	29	1983	Oct	18	1983	Abstracts - 5 th Land List	Offic Rec	166	216-217
"	"	"	"	et al Carlton W. Price, Sr.	Nov	29	1983	9 am	Oct	30	1969	Dec	19	1983	Lot No W-13, Section One, Holiday Hills	WD	166	544-546
"	"	"	"	et al Lois E. Can	Jan	18	1984	10:30 Am	March	20	1968	Jan	27	1984	Lots M-28 + M-29, Sec 5 1505 th DMD, 5 th SD	WD	167	172-174
"	"	"	"	et al Cullins Wood Products Inc	Feb	17	1984	11:30 Pm	May	31	1983	Feb	29	1984	200 acres - 328 th Bloodwood 5 th District	Trustee Contract	167	470-474
"	"	"	"	et al Robert L. + Donald Elden	March	8	1984	10 Am	Oct	12	1971	March	13	1984	Lot W-3, Sec 1 1505 th Long 5 th District	WD	167	572-574
"	"	"	"	et al Leab E. A. + Elizabeth O. Reeves	May	22	1984	3 Pm	Mar	17	1978	May	24	1984	Lots T-145 + T-149, Sec 25, Tract H. 331 st 5 th District	WD	168	509-511

Filing Docket and General Index to Realty Deeds and Mortgages — GRANTORS

(184)

REG. U. S. PAT. OFFICE *Cott* County Indexes Since 1888 An Identifying Trade Mark

Open at Proper Tab according to First Letter or Letters of Name and refer to Buff Sub-Index sheet for page reference.

COTT FAMILY NAME INDEX No. 1-SPLIT © 1988 Made By The Cott Index Company, Columbus, Ohio Mfg. Cott Patent Index Systems

GRANTORS FAMILY NAMES	GIVEN NAMES ABCDEFGHIJ	GIVEN NAMES JKLMNO	GIVEN NAMES PQRSTUVWXYZ	GRANTEES	DATE OF FILING				DATE OF INSTRUMENT			DATE OF RECORD			LOCATION OF PROPERTY OR OTHER DESCRIPTION	KIND OF INST.	BOOK	PAGE
					Month	Day	Year	Hr. M.	Month	Day	Year	Month	Day	Year				
Citizens & Southern National Bank				Robert L. & Josephine L. Long	Aug	30	1984	10:15 am	Aug	29	1984	Sept	6	1984	Lot # WV-9, Sec 1, 1505 th Hwy SMO	WD	169	532-534
"				William K. Colson	Oct	10	1984	9 am	Aug	26	1970	Oct	10	1984	Lot # WF-6, Sec 1, 1505 th Hwy SMO	WD	170	7-9
"				The Citizens & Southern Bank of Dublin	May	30	1985	9 am	May	14	1985	May	30	1985	1505 th Hwy SMO	WD	173	207-213
"				Gene A & Claudette B. Vance	July	5	1985	11 am	Dec	10	1970	July	10	1985	Lot # T-57, Sec 1, 1505 th Hwy SMO	WD	172	433-434
"				Allenton Methodist Church	Aug	9	1985	9 am	Aug	7	1985	Aug	13	1985	6.10 acre - 85-99, 23 rd Land Div	Executors	172	688
"				Trust Company Bank	Oct	10	1985	9 am	Oct	2	1985	Oct	14	1985	divers property (assign 85-601)	Change	173	283-284
"				Josace Lee Award	Oct	17	1985	4 pm	Oct	4	1985	Oct	21	1985	Lot # T-61, Sec 1, 1505 th Hwy SMO	Eff. Award	173	309
"				Annette Award	"	"	"	"	"	"	"	"	"	"	"	"	"	"
"				A. G. & Patsy Matysiak	Apr	9	1986	3:10 pm	Apr	6	1971	Jan	10	1986	Lot # M-32, Sec 6	WD	174	217-219
"				Dwight C. & Shirley M. Boone	Mar	26	1986	9 am	Feb	24	1986	Mar	26	1986	Lot # TW-11, Sec 1	WD	174	722-723
"				Robert K. & Edna A. Davis	Apr	18	1986	11:45 am	Feb	18	1970	Apr	22	1986	Lot # T-20, Sec 1	WD	175	197-199
"				Robert K. & Edna A. Davis	May	7	1986	9 am	May	2	1986	May	9	1986	Lot # T-25, Sec 1	WD	175	333-334
"				Robert J. Griffin	Aug	18	1986	10:40 am	Mar	17	1971	Aug	20	1986	Lot # M-3, Sec 6	WD	176	544-546
"				Donald E. Riekey	"	"	"	"	"	"	"	"	"	"	"	"	"	"
"				Jay W. Co., Inc	Dec	2	1986	5:30 pm	Dec	1	1984	Dec	5	1984	3 tracks - 85-99, 23 rd Land Div	Deed	178	57-59
"				Virginia W. Wilkins	Dec	5	1986	5:30 pm	Dec	1	1986	Dec	5	1986	1/4 ud in divers track	Deed	178	59
"				Garnie W. Whitaker	Dec	2	1986	5:30 pm	Dec	1	1986	Dec	5	1986	1/4 ud in divers track	Deed	178	59-60

Filing Docket and General Index to Realty Deeds and Mortgages — GRANTORS

REG. U. S. PAT. OFFICE *Chem-Cote* County Indexes Since 1888 An Identifying Trade Mark

Open at Proper Tab according to First Letter or Letters of Name and refer to Buff Sub-Index sheet for page reference.

COTT FAMILY NAME INDEX NO. 1-SPLIT © 1949
MADE BY THE COTT INDEX COMPANY, COLUMBUS, OHIO
MFG. COTT PATENT INDEX SYSTEMS

(174)

GRANTORS FAMILY NAMES	GIVEN NAMES ABCDEFGH	GIVEN NAMES IJKLMNO	GIVEN NAMES PQRSTUVWXYZ	GRANTEES	DATE OF FILING				DATE OF INSTRUMENT			DATE OF RECORD			LOCATION OF PROPERTY OR OTHER DESCRIPTION	KIND OF INST.	BOOK	PAGE
					Month	Day	Year	Hr. M.	Month	Day	Year	Month	Day	Year				
Ably...				Edith E. White Sr. Estate	Dec	2	1986	3:30 pm	Dec	1	1986	Dec	5	1986	1/4 ac in divers tracts	w/ power	178	63-65
"	"	"	"	James E. White	Dec	2	1986	3:30 pm	Dec	1	1986	Dec	5	1986	1/4 ac in divers tracts	w/ power	178	66-68
"	"	"	"	Frank Bernard & (Wetzel) Wife	Dec	2	1986	3:30 pm	Dec	1	1986	Dec	5	1986	1/4 ac in divers tracts	w/ power	178	69-71
"	"	"	"	Cherry W. Morgan	Dec	2	1986	3:30 pm	Dec	1	1986	Dec	5	1986	1/4 ac in divers tracts	w/ power	178	72-74
"	"	"	"	James M. Manning, Jr.	Dec	2	1986	3:30 pm	Dec	1	1986	Dec	5	1986	1/32 ac in divers tracts	w/ power	178	75-77
"	"	"	"	Ernie M. Gibson	Dec	2	1986	3:30 pm	Dec	1	1986	Dec	5	1986	1/32 ac in divers tracts	w/ power	178	78-80
"	"	"	"	Ruby Nell Maxwell	Dec	2	1986	3:30 pm	Dec	1	1986	Dec	5	1986	1/3 ac in 22 nd Land Dist	w/ power	178	81-83
"	"	"	"	Louis Cecil Adams	Dec	2	1986	3:30 pm	Dec	1	1986	Dec	5	1986	60 acres - 22 nd Land Dist	w/ power	178	91-93
"	"	"	"	Billy & Virginia Reagan	Dec	2	1986	3:30 pm	Dec	1	1986	Dec	5	1986	60.08 acres - 22 nd Land Dist	w/ power	178	102-104
"	"	"	"	John Oscar Adams	Dec	2	1986	3:30 pm	Dec	1	1986	Dec	5	1986	120.46 acres - 22 nd Land Dist	w/ power	178	105-107
"	"	"	"	Citizens & Southern Trust Co.	Jan	2	1987	9 am	Dec	31	1986	Jan	7	1987	Divers property	w/ power	178	467-468
"	"	"	"	Walter & Beatrice Y. Sheffield	Jan	15	1987	9 am	Jan	12	1987	Jan	15	1987	Sec 7 11, Sec 1	1505 w/ power	178	150
"	"	"	"	Ray W. McDonald Jr.	Jan	22	1987	9 am	Sept	19	1986	Jan	22	1987	Sec 16 11, Sec 1	1505 w/ power	178	11-19
"	"	"	"	Virginia B. McDonald	"	"	"	"	"	"	"	"	"	"	"	"	"	"
"	"	"	"	Wilkinson County, Ga	Apr	29	1987	11:45 am	-	-	-	Apr	29	1987	Right of way PRV 59-1 (319)	1505 w/ power	180	1-3
"	"	"	"	Dr. Mahmud & Elfride E. Marjanovic	"	19	1987	9 am	June	12	1968	June	19	1987	Sec 2, Sec 1	1505 w/ power	180	593-595
"	"	"	"	Allen Town Methodist Church	Dec	29	1987	9 am	Sept	28	1987	Dec	29	1987	12 ac - Sec 9, 23 rd Land	1505 w/ power	180	126-127

Filing Docket and General Index to Realty Deeds and Mortgages — GRANTORS

(184)

REG. U. S. PAT. OFFICE *ChemCloth* County Indexes Since 1888
An Identifying Trade Mark

Open at Proper Tab according to First Letter or Letters of Name and refer to Buff Sub-Index sheet for page reference.

COTT FAMILY NAME INDEX NO. 1-SPLIT © 1949
MADE BY THE COTT INDEX COMPANY, COLUMBUS, OHIO
MFG. COTT PATENT INDEX SYSTEMS

GRANTORS FAMILY NAMES	GIVEN NAMES ABCDEFGH	GIVEN NAMES IJKLMNO	GIVEN NAMES PQRSTUWXYZ	GRANTEES	DATE OF FILING				DATE OF INSTRUMENT			DATE OF RECORD			LOCATION OF PROPERTY OR OTHER DESCRIPTION	KIND OF INST.	BOOK	PAGE
					Month	Day	Year	Hr. M.	Month	Day	Year	Month	Day	Year				
Citizens & Southern National Bank				of Laurens Larry O. Nesbitt PER agent	Sept	1	1988	2:45 pm	Aug	31	1988	Sept	6	1988	1.0 acre - 23 ^d LD-	Q CD	185	1997
"	"	"	"	Mrs. Leo W. Adams Estate	Sept	19	1988	1:45 pm	Sept	15	1988	Sept	21	1988	3 tracts - 22 ^d LD	Concator Canc.	185	937
"	"	"	"	Mrs. L. S. Barbara P. Syant	Oct	9	1989	9 am	Oct	6	1989	Nov	15	1989	5D recorded 175/704-06	SD	191	423
"	"	"	"	of Macon, Ga. Masood & Margaret D. Carter	Dec	27	1989	9 am	Dec	26	1989	Jan	2	1990	5D recorded 144/197-9	SD	192	415
"	"	"	"	etal Jerry J. & Laura T. Mosely	Mar	26	1990	9:05 am	Apr	9	1990	Mar	24	1990	LD# T-49, Sec 1	1505 MMD	WD	193 621
"	"	"	"	etal Ralph W. & D.D. Ne Smith	Apr	11	1990	9:10 am	May	30	1990	Apr	16	1990	LD# T-50, Sec 1	1505 MMD	WD	194 20-22
"	"	"	"	etal Ralph W. & D.D. Ne Smith	Apr	25	1990	12:30 pm	Apr	23	1990	Apr	27	1990	LD# T-50, Sec 1	1505 MMD	WD	194 131

Filing Docket and General Index to Realty Deeds and Mortgages—GRANTORS

Refer to SUB-INDEX in front portion of Book for Alphabetical Arrangement and Page Reference to Names in this Index

Cott Patented Index Systems.
Manufactured by Geo. D. Barnard Sta. Co., St. Louis, Mo.

GRANTORS FAMILY NAMES	GIVEN NAMES ABCDEFGHIJ	GIVEN NAMES IJKLMNO	GIVEN NAMES PQRSTUVWXYZ	GRANTEES	DATE OF FILING				DATE OF INSTRUMENT			DATE OF RECORD			LOCATION OF PROPERTY OR OTHER DESCRIPTION	KIND OF INST'MT	BOOK	PAGE
					MONTH	DAY	YEAR	HR. M.	MONTH	DAY	YEAR	MONTH	DAY	YEAR				
Chivers				Thomas Nathaniel Myrick											Deed B	418		
"	Otis M. + Marie S.			The Garden Park The Tri-County Electric Membership Corporation	May	21	1979	9 am	May	18	1979	May	21	1979	4.98 acres (3.75) (1.23) S. M. Dist.	W.D. 150	484	
"	Otis M.			W.A. Califf Columbia	May	25	1979	9 am	May	23	1979	May	25	1979	Right of Way	W.D. 150	523	
"	Otis M.			W.A. Califf Columbia	Dec	10	1979	9 am	Dec	-	1979	Dec	10	1979	Lot - 1505 th (Lovey) S. M. Dist	W.D. 152	655	
"	Otis M. et al			The Federal Land Bank of " " " " " "	July	11	1980	9 am	June	10	1980	July	11	1980	Notified Oct 1980	W.D. 151	609	
"	Marie S. et al			" " " " " "	"	"	"	"	"	"	"	"	"	"	"	"	"	
"	Otis M. + Marie S.			Frank E. Libbs et al	Feb	24	1981	2:30 pm	Feb	23	1981	Feb	24	1981	Lot - 331 st (Ramel) S. M. D.	W.D. 156	641- 642	
"	" " " "			Jeanne A. Libbs et al	"	"	"	"	"	"	"	"	"	"	"	"	"	
"	Otis M. + Marie S.			Rogers O. Johnson	Mar	10	1981	10:30 am	Mar	9	1981	Mar	10	1981	2 tracts - 331 st (Ramel) S. M. D.	W.D. 156	716- 717	

Filing Docket and General Index to Realty Deeds and Mortgages—GRANTORS

186

Refer to SUB-INDEX in front portion of Book for Alphabetical Arrangement and Page Reference to Names in this Index

Cott Patented Index Systems.
Manufactured by Geo. D. Barnard Sta. Co., St. Louis, Mo.

GRANTORS FAMILY NAMES	GIVEN NAMES ABCDEFGHIH	GIVEN NAMES IJKLMNO	GIVEN NAMES PQRSTUVWXYZ	GRANTEES	DATE OF FILING				DATE OF INSTRUMENT			DATE OF RECORD			LOCATION OF PROPERTY OR OTHER DESCRIPTION	KIND OF INST'MT	BOOK	PAGE
					MONTH	DAY	YEAR	HR. M.	MONTH	DAY	YEAR	MONTH	DAY	YEAR				
Central Hardware				Southern Railway Co.	Jul	1	1948	9 Am	June	28	1946	Apr	5	1948	Joint claim conveyance as authorization to	Real	77	578-579
..	Central of Ga Railway Co.	July	9	"	5:30 Am	July	1	1948	Aug	14	"	Release & cancellation of 2nd Profundum in	Real	82	19-100

Filing Docket and General Index to Realty Deeds and Mortgages—GRANTORS

Refer to SUB-INDEX in front portion of Book for Alphabetical Arrangement and Page Reference to Names in this Index

Cott Patented Index Systems.
Manufactured by Geo. D. Barnard Sta. Co., St. Louis, Mo.

187

GRANTORS FAMILY NAMES	GIVEN NAMES ABCDEFGHIJ	GIVEN NAMES KLMNO	GIVEN NAMES PQRSTUVWXYZ	GRANTEES	DATE OF FILING				DATE OF INSTRUMENT			DATE OF RECORD			LOCATION OF PROPERTY OR OTHER DESCRIPTION	KIND OF INST'MT	BOOK	PAGE
					MONTH	DAY	YEAR	HR. M.	MONTH	DAY	YEAR	MONTH	DAY	YEAR				
Charlton	W. A.			Andrew Brantley											Deed	C	280	

Filing Docket and General Index to Realty Deeds and Mortgages—GRANTORS

Refer to SUB-INDEX in front portion of Book for Alphabetical Arrangement and Page Reference to Names in this Index

Cott Patented Index Systems.
Manufactured by Geo. D. Barnard Sta. Co., St. Louis, Mo.

189

GRANTORS FAMILY NAMES	GIVEN NAMES ABCDEFGHIH	GIVEN NAMES IJKLMNO	GIVEN NAMES PQRSTUVWXYZ	GRANTEES	DATE OF FILING				DATE OF INSTRUMENT			DATE OF RECORD			LOCATION OF PROPERTY OR OTHER DESCRIPTION	KIND OF INST'MT	BOOK	PAGE
					MONTH	DAY	YEAR	HR. M.	MONTH	DAY	YEAR	MONTH	DAY	YEAR				
✓ <i>Cherry</i>				<i>Gas H. Radford</i>					<i>Dec 19 1888</i>	<i>Jan 5 1889</i>				<i>Deed J</i>	<i>J</i>	<i>95</i>		

Filing Docket and General Index to Realty Deeds and Mortgages—GRANTORS

190

Refer to SUB-INDEX in front portion of Book for Alphabetical Arrangement and Page Reference to Names in this Index

Cott Patented Index Systems.
Manufactured by Geo. D. Barnard Sta. Co., St. Louis, Mo.

GRANTORS FAMILY NAMES	GIVEN NAMES ABCDEFGHIJ	GIVEN NAMES IJKLMNO	GIVEN NAMES PQRSTUVWXYZ	GRANTEES	DATE OF FILING				DATE OF INSTRUMENT			DATE OF RECORD			LOCATION OF PROPERTY OR OTHER DESCRIPTION	KIND OF INST. MT	BOOK	PAGE
					MONTH	DAY	YEAR	HR. M.	MONTH	DAY	YEAR	MONTH	DAY	YEAR				
Carson	L. F.			John G. Bush	Oct	23	1935	9	Sept	19	1935	Oct	53	1935	132 acres Land	File Perches	52	301-2
"	Mrs. L. F.			Wilkinson County Bank	Apr	24	1937	9	Apr	1	1937	Apr	26	1937	Satisfied Oct. 1938 (40)		46	
"	Mrs. L. F.			Carl H. Massey	"	15	1938	9 AM	"	-	1938	"	15	1938	Latin Mc Intyre	WD	61	186
"	Mrs. L. F.			State Highway Board of Ga.	Sept	1	"	2 P.M.	not given			Sept	1	"	1.70 acres right way	"	62	213
"	Mrs. L. F.			J. W. Vinson, Jr.	Oct	17	"	5 P.M.	Oct	3	"	Oct	17	"	Part of lot #2, in block B	"	61	232
"	Mrs. L. F.			Georgia Power Co.	July	31	1939	9	June	29	1939	July	1	1939	Right of Way	Consent	57	366
"	Mrs. L. F. et al			Wilkinson Co Bank	Nov	8	1941	"	Oct	28	1941	Nov	8	1941	Latin of land - 3/4 of 1942 (40)		317	
"	L. F. et al			"	"	"	"	"	"	"	"	"	"	"	"	"	"	"
"	L. F.			State Highway Board of Ga.	Dec	11	"	2 P.M.	June	14	1940	Dec	12	1941	0.933 Acre Land Right of Way	WD	69	433
"	L. F. Mrs.			State Highway " of Ga.	Jan	3	1942	9 AM	not given			Jan	3	1942	8.830. Acre	WD	69	437
"	L. F. Mrs.			"	"	"	"	"	"	"	"	"	"	"	3.193	"	"	438
"	L. F. et al			Elmer Stapleton	May	20	"	2 PM	May	9	1942	May	20	1942	150. Acre Land. Kingdon	Lib Per	67	306
"	L. F. Mrs et al			"	"	"	"	"	"	"	"	"	"	"	"	"	"	"
"	L. F. and Mrs L. F.			Wilkinson Co Bank	Dec	31	"	9 AM	Oct	15	"	Dec	31	"	2 Acre 130 acre	"	"	397
"	L. F. and Mrs L. F.			Wilkinson Co Bank	Mar	5	1943	"	Mar	1	1943	Mar	1	1943	45. Acre Land bloodworth	"	"	397
"	L. F. and Mrs L. F.			C. F. Jackson	"	25	1943	2 PM	Mar	17	1943	Mar	25	"	4 Satisfied Jan 22 1944 (40)		36	
"	Mrs L. F. et al			"	"	"	"	"	"	"	"	"	"	"	375 Acre Land 329 Oct	File Per	67	450

Filing Docket and General Index to Realty Deeds and Mortgages—GRANTORS

Refer to SUB-INDEX in front portion of Book for Alphabetical Arrangement and Page Reference to Names in this Index

Cott Patented Index Systems.
Manufactured by Geo. D. Barnard Sta. Co., St. Louis, Mo.

GRANTORS FAMILY NAMES	GIVEN NAMES ABCDEFGHIJ	GIVEN NAMES JKLMNO	GIVEN NAMES PQRSTUVWXYZ	GRANTEES	DATE OF FILING				DATE OF INSTRUMENT			DATE OF RECORD			LOCATION OF PROPERTY OR OTHER DESCRIPTION	KIND OF INST'MT	BOOK	PAGE
					MONTH	DAY	YEAR	HR. M.	MONTH	DAY	YEAR	MONTH	DAY	YEAR				
Carson	Mr & Mrs L. F.			Wilkinson Co Bank	Feb	9	1944	9 AM	Feb	3	1944	Feb	9	1944	Subdivided 1st 1/4 Sec 17 T14N R10E S1	W.D.	64	503
"	Mr L. F. et al			Wilkinson Co Bank	Apr	17	1945	"	Apr	12	1945	Apr	17	1945	Subdivided 1st 1/4 Sec 17 T14N R10E S1	W.D.	47	631
"	Mr L. F.			J. E. Everett	Dec	18	"	9 PM	Dec	18	1945	Dec	19	1945	Lot in M: Dutz	W.D.	74	485
"	Mr L. F.			J. E. Everett	"	22	"	9 PM	Dec	22	1945	Dec	22	"	Lot in M: Dutz 68 X 108 ft	W.D.	70	288
"	Mr L. F.			J. E. Everett	Jan	4	1946	8 AM	Jan	4	1946	Jan	4	1946	Lot in M: Dutz	W.D.	70	294
"	Mr L. F.			J. W. Vinson Sr.	"	5	"	10 AM	"	5	"	"	5	"	Lot in M: Dutz	"	70	296
"	Mr L. F.			J. W. Vinson Sr.	"	8	"	7 PM	"	7	"	"	8	"	2 pm lot of land in M: Dutz	"	70	295
"	Mr L. F.			Wilkinson Co. Bank	Mar	7	1946	9 AM	Mar	4	1946	Mar	7	1946	Subdivided 1st 1/4 Sec 16 T14N R10E S1	W.D.	75	112
"	Mrs. Maria Deacon			R. Z. Pierce	June	24	1948	"	June	22	1948	June	25	1948	65.000 Acres Land in 4th Land Dist	W.D.	80	54
"	Mr L. F.			Georgia Power Company	Aug	18	"	"	Aug	2	"	Aug	18	"	Right of Way	W.D.	80	125
"	L. F.			J. O. Mc Coat	"	25	1950	7 PM	Aug	14	1950	"	26	1950	241.9 acres 329th M. Dist	W.D.	82	375
"	L. F.			Maxwell Brothers Inc	Oct	25	1951	8 PM	Oct	23	1951	Oct	26	1951	186 acres - more land	W.D.	83	275
"	L. F.			Georgia Realty Co	Mar	19	1952	8 PM	Dec	20	1949	Apr	10	1952	130 acres 4th Land Dist	W.D.	85	429-30
"	L. F.			" " "	"	"	"	"	"	"	"	"	"	"	185 " " " "	"	85	431-2
"	Mr & Mrs L. F.			" " "	"	"	"	"	"	"	"	"	"	"	303 acres former Dist	"	85	433-4
"	" " "			" " "	"	"	"	"	"	"	"	"	"	"	137 " Bloodworth Dist	"	85	435-6

Filing Docket and General Index to Realty Deeds and Mortgages—GRANTORS

190

Refer to SUB-INDEX in front portion of Book for Alphabetical Arrangement and Page Reference to Names in this Index

Cott Patented Index Systems.
Manufactured by Geo. D. Barnard Sta. Co., St. Louis, Mo.

GRANTORS FAMILY NAMES	GIVEN NAMES ABCDEFGHIJ	GIVEN NAMES JKLMNO	GIVEN NAMES PQRSTUVWXYZ	GRANTEES	DATE OF FILING				DATE OF INSTRUMENT			DATE OF RECORD			LOCATION OF PROPERTY OR OTHER DESCRIPTION	KIND OF INST'MT	BOOK	PAGE
					MONTH	DAY	YEAR	HR. M.	MONTH	DAY	YEAR	MONTH	DAY	YEAR				
Cannon	mm	L. F.		Georgia Koshin Co	Mar	19	1952	3 pm	Dec	20	1949	April	10	1952	6 5 acres Bloodworth dist	Min ent	85	437-8
"	"	"		M. R. Hodges	"	7	1953	10 am	Nov	5	1953	Nov	10	1953	127 acres " "	WD	89	248-9
"	"	"		Georgia power Co	"	9	"	9 am	"	2	"	"	10	"	Let mi me Intyre	Ent	89	249
"	"	"		M. R. Hodges	June	12	1954	"	June	9	1954	June	14	1954	415 acres 4th land dist	WD	93	54
"	"	"		Baldwin oil Co. Inc	"	30	"	9 am	June	30	"	July	1	"	E. D. of M. R. Hodges	Trp	93	80
"	"	"	et al	Wilkinson county	July	27	1955	9 am	July	11	1955	July	27	1955	1/2 of way	WD	93	391-2
"	"	L. F.		City of Dublin	Nov	9	"	"	Nov	-	"	Nov	14	1955	10 foot strip in me Intyre	Ent	93	478
"	mm	L. F.		Ralph Scurds	Dec	30	"	"	Apr	5	1948	Dec	30	"	6 acres in me Intyre	WD	93	520-1
"	mm	L. F.		Georgia Timberlands Inc	Sept	20	1956	"	Sept	17	1956	Sept	25	1956	6 5 acres 4th land dist	WD	96	193
"	Mrs.	L. F.		Carlton Pennington	Feb.	2	1962	P.M.	Feb.	2	1962	Feb.	2	1962	2 acres in 329 Passmore S.M. District	WD	86	280
"	Mrs.	L. F.		Judson Daniels et. al.	Feb.	12	1962	P.M.	Feb.	12	1962	Feb.	14	1962	186 acres in 329 S.M. District	WD	103	355
"	"	"		Mrs. Mayhew J. Daniels et. al.	"	"	"	"	"	"	"	"	"	"	"	"	"	"
"	Mrs.	L. F.		Harold Day	Mar.	13	1965	A.M.	Mar.	11	1965	Mar.	16	1965	1/4 acre in 7th Intyre	WD	109	250-51
"	Mrs.	L. F.		Mc Intyre Baptist Church	May	5	1965	P.M.	May	4	1965	May	7	1965	3 acres in 7th Intyre	WD	109	242-3
"	mm	Marcia Empur D.		Col. E. Vason	July	26	1966	pm	July	26	1966	July	26	1966	2 acres in me Intyre	WD	111	30
"	Mrs.	L. F.		Wilkinson County Bank	Dec.	14	1966	P.M.	Dec.	13	1966	Dec.	14	1966	1/2 acre in 7th Intyre	WD	111	443

Filing Docket and General Index to Realty Deeds and Mortgages — GRANTORS

COTT FAMILY NAME INDEX No. 1-Split
Copyright 1933 A122559

Open at Proper Tab according to First Letter or Letters of
Name and refer to Buff Sub-Index sheet for page reference.

Made by The Cott Index Company, Columbus, Ohio
Foote & Davies, Inc., Atlanta, Georgia

(190)

GRANTORS FAMILY NAMES	GIVEN NAMES ABCDEFGH	GIVEN NAMES IJKLMNO	GIVEN NAMES PQRSTUVWXYZ	GRANTEES	DATE OF FILING				DATE OF INSTRUMENT			DATE OF RECORD			LOCATION OF PROPERTY OR OTHER DESCRIPTION	KIND OF INST.	BOOK	PAGE
					Month	Day	Year	Hr. M.	Month	Day	Year	Month	Day	Year				
Carson	Mr. L. F.			Monte Reptist Church	Feb	23	1967	12:00	Feb	23	1967	Feb	23	1967	Lot in McIntyre - 3/4 acre	JR	112	115-6
"	Mr. L. F.			J. R. Fountain	Mar	16	1967	10:00	Mar	11	1967	Mar	16	1967	2.58 acres in McIntyre	WA Mini	112	177-8
"	Mr. L. F.			Georgia Koolins	July	27	1968	am	Dec	9	1963	July	29	1968	130 acre Bladworth Hill	None	115	449-52
"	Mr. L. F. per Ex			J. R. Fountain	Oct	28	1969	pm	Oct	28	1969	Oct	28	1969	80000 in McIntyre	WD	118	388
"	Mr. L. F. per Ex			R. W. Clappier, Jr	Oct	29	1969	am	Oct	-	1969	Oct	29	1969	100000 with land	WD	118	395
"	Mr. L. F. per Ex			Mr. W. L. Council	Mar	25	1970	am	Mar	25	1970	Mar	25	1970	130000 328th St. S.M.	ED	119	424
"	Mr. L. F. per Ex			R. M. Langford et al	Jan	5	1971	am	Mar	-	1970	Jan	5	1971	10000 in McIntyre	ED	121	374-5
"	"	"	"	Rebecca R. Langford et al	"	"	"	"	"	"	"	"	"	"	"	"	"	"
"	Mrs. L. F. per Ex			V. F. Lloyd	Nov	24	1972	am	Nov	17	1972	Nov	24	1972	tract in McIntyre	ED	126	565
"	Mr. L. F. per Ex			A. L. (BO) Lloyd	Sept	16	1974	am	Nov	17	1972	Sept	16	1974	2 lots in McIntyre	WD	132	73
"	Mr. L. F. per Ex			A. L. Lloyd	Sept	16	1974	am	Nov	15	1973	Sept	16	1974	Lot in McIntyre	WD	132	75
"	Mrs. L. F. Per Executor			J. A. Fountain	Nov	26	1974	PM	Nov	23	1974	Nov	26	1974	3 tracts - City of McIntyre	ED	132	522- 524
"	William Mauris et al			W. L. Council	Feb	7	1975	am	Feb	6	1975	Feb	7	1975	194,075 over 328th St. S.M.	WD	133	94- 95
"	entry made 1/10/95 CSB	L. J. (Mrs)	a/k/a Marcie Ennis	Edgar Brewer	Nov	6	1974		July	17	1974	Nov	6	1974	Lots 1, 2, 3, 4 - 2000 sq ft McIntyre	ED	132	384- 385

Filing Docket and General Index to Realty Deeds and Mortgages—GRANTORS

192

Refer to SUB-INDEX in front portion of Book for Alphabetical Arrangement and Page Reference to Names in this Index

Cott Patented Index Systems.
Manufactured by Geo. D. Barnard Sta. Co., St. Louis, Mo.

GRANTORS FAMILY NAMES	GIVEN NAMES ABCDEFGHIJ	GIVEN NAMES JKLMNO	GIVEN NAMES PQRSTUVWXYZ	GRANTEES	DATE OF FILING				DATE OF INSTRUMENT			DATE OF RECORD			LOCATION OF PROPERTY OR OTHER DESCRIPTION	KIND OF INST'MT	BOOK	PAGE
					MONTH	DAY	YEAR	HR. M.	MONTH	DAY	YEAR	MONTH	DAY	YEAR				
Claxton	Willie Evey			Mrs H. A. Hutcheson	April	17	1934	9 am	April	4	1934	April	17	1934	Subj of Deed	50	614	
"	Dr. E. B.			The Federal Land Bank	"	26	"	"	"	23	"	"	26	"	of A. E. Payne	"	50 629	
"	Mrs. Willie Evey et al			Cleveland Oronee Lbr Co	May	11	1937	"	May	11	1937	May	13	1937	3000 acm land in 3rd Land Dist.	Deed	52 573-4	
"	Willie Evey et al			" " "	Sept	30	1938	"	Sept	29	1938	Sept	30	1938	Right of Way	Consent	63 241	
"	Mr. Marion B.			D. Wade Payne	July	7	1941	"	July	5	1941	July	5	1941	675 acm 2 Tract 23rd	Deed	77 337	
"	Jimmy, et. al.			Four County Bank	Oct.	5	1967	9 am	Sept.	30	1967	Oct.	5	1967	Line tracts in Daville	SPS	79 430	
"	Elizabeth S., et. al.			" " "	"	"	"	"	"	"	"	"	"	"	" " "	"	"	
"	Mr Marion B. et al			Sra B. Wilson	Aug	18	1970	9 am	Aug	1	1970	Aug	18	1970	Tract 327th dist. 2nd	Deed	120 433-2	
"	Mr Marion B. et al			Willie S. Allen	Sept	28	1970	9 am	Sept	26	1970	Sept	28	1970	5 Tracts 327th dist. 2nd	Deed	120 429-3	
"	Jimmy & Elizabeth S.			O. H. Starley, Jr	Oct	5	1970	10 am	Sept	30	1970	Oct	5	1970	2 Tracts in Daville	Deed	120 463-4	
"	Mr Marion B. et al			Edward Clifton Claxton et al	July	22	1971	10:30 am	July	11	1971	July	22	1971	25.45 acm 23rd land dist.	Deed	125 540-541	
"	Marion Butler et al			Mrs. Fleta M. Butler	July	22	1974	5 PM	July	16	1974	July	22	1974	570.19 acres - 4th Land Dist	Deed	131 446	
"	Edward B. et al			C. Willie Payne et al	June	20	1975	1 PM	June	20	1975	June	20	1975	82 1/2 acres Tract - 332nd GM Dist.	Deed	134 374	
"	" " " "			Guilford B. Payne et al	"	"	"	"	"	"	"	"	"	"	" " " "	"	" 01	
"	" " " "			D. Wade Payne et al	"	"	"	"	"	"	"	"	"	"	" " " "	"	" 11	
"	Marion B. et al			Intestate Land Improvement	May	19	1976	9 am	May	5	1977	May	19	1976	669.55 acm 23rd land dist	Deed	139 700	

This Index approved and adopted for use in the Counties of Georgia pursuant to the Act approved August 8, 1916, providing for uniform records throughout the State.

Filing Docket and General Index to Realty Deeds and Mortgages—GRANTORS

193
(57)

Refer to SUB-INDEX in front portion of Book for Alphabetical Arrangement and Page Reference to Names in this Index

Cott Patented Index Systems.
Manufactured by Geo. D. Barnard Sta. Co., St. Louis, Mo.

GRANTORS FAMILY NAMES	GIVEN NAMES ABCDEFGH	GIVEN NAMES IJKLMNO	GIVEN NAMES PQRSTUVWXYZ	GRANTEES	DATE OF FILING				DATE OF INSTRUMENT			DATE OF RECORD			LOCATION OF PROPERTY OR OTHER DESCRIPTION	KIND OF INST'MT	BOOK	PAGE
					MONTH	DAY	YEAR	HR. M.	MONTH	DAY	YEAR	MONTH	DAY	YEAR				
<i>Christie</i>	<i>Anna</i>	<i>Edal</i>		<i>Miss Ellen King</i>	<i>May</i>	<i>27</i>	<i>1929</i>	<i>2 P.M.</i>	<i>May</i>	<i>27</i>	<i>1929</i>	<i>May</i>	<i>28</i>	<i>1929</i>	<i>29/100 of acc. Book B, Page 471.</i> <i>in Truiston Co.</i>	<i>M.D.</i>	<i>48</i>	<i>145</i>

This Index approved and adopted for use in the Counties of Georgia pursuant to the Act approved August 8, 1916, providing for uniform records throughout the State.

Filing Docket and General Index to Realty Deeds and Mortgages—GRANTORS

Cott Patented Index Systems.
Manufactured by Geo. D. Barnard Sta. Co., St. Louis, Mo.

Refer to SUB-INDEX in front portion of Book for Alphabetical Arrangement and Page Reference to Names in this Index

194 (194#)

GRANTORS FAMILY NAMES	GIVEN NAMES ABCDEFGHIJ	GIVEN NAMES KLMNO	GIVEN NAMES PQRSTUVWXYZ	GRANTEES	DATE OF FILING				DATE OF INSTRUMENT			DATE OF RECORD			LOCATION OF PROPERTY OR OTHER DESCRIPTION	KIND OF INST'MT	BOOK	PAGE
					MONTH	DAY	YEAR	HR. M.	MONTH	DAY	YEAR	MONTH	DAY	YEAR				
Cleveland	Charlie			O. M. Hall	Sept.	17	1919	9am	Sept.	2	1919	Sept.	17	1919	Deed	30	275	
"	Mr. Russell et al			O W Bell	July	22	1947	120	July		1947	July	23	1947	17 1/2 Acre Land 2 Tracts 327 bnd Geo	77	364-5	
"	Mr Russell et al			Mr J. E. Butler	Oct	13	1951	9am	Oct	-	1951	Oct	15	1951	250 acres 327th Dist. G.M.	100	85-260-169	
"	Archie			B. B. Asbell	Feb.	24	1975	10:45	Feb.	22	1975	Feb.	24	1975	2 Tracts - 327 th District	DPS	133 171	
"	Archie Lee			membership Corporation	Mar	27	1980	10am	Feb	11	1980	Mar	27	1980	Right of Way	Easement	153	616

Filing Docket and General Index to Realty Deeds and Mortgages—GRANTORS

Refer to SUB-INDEX in front portion of Book for Alphabetical Arrangement and Page Reference to Names in this Index

Cott Patented Index Systems.
Manufactured by Geo. D. Barnard Sta. Co., St. Louis, Mo.

125

GRANTORS FAMILY NAMES	GIVEN NAMES ABCDEFGHIJ	GIVEN NAMES JKLMNO	GIVEN NAMES PQRSTUVWXYZ	GRANTEES	DATE OF FILING				DATE OF INSTRUMENT			DATE OF RECORD			LOCATION OF PROPERTY OR OTHER DESCRIPTION	KIND OF INST'MT	BOOK	PAGE
					MONTH	DAY	YEAR	HR. M.	MONTH	DAY	YEAR	MONTH	DAY	YEAR				
Lee	Wary	Will	Church	State Highway Board	Sept	5	1929	8 am	Oct	11	1929	Sept	14	1929	.27 acres Right of Way	M.D.	41	581-2
"	"	"	"	" " " of G.	Jun	8	1934	5 P.M.	Jun	8	1938	Jun	9	1938	0.505 acres Right of Way	"	60	587
"	"	"	(Baptist)	First Federal Savings & Loan Association of Dublin	Nov	19	1973	2 P.M.	Nov	5	1973	Nov	19	1973	Satisfied August 12, 1925 W.D. 1 acre 35 th 2 nd S.W. District	W.D.	127	433
"	"	"	(Baptist)	Wilkinson County Bank	Apr	20	1982	11:50 Am	Apr	19	1982	Apr	20	1982	Satisfied August 8, 1985 W.D. 35 th 2 nd S.W. District	W.D.	161	229-232
"	"	"	"	Wilkinson County Bank	Aug	1	1985	12 noon	July	25	1985	Aug	1	1985	Satisfied August 1987. 5/10/85	W.D.	172	631-634
"	"	"	"	Wilkinson County Bank	June	27	1988	5:20 pm	June	16	1988	June	29	1988	2 tracts - 35 th (High Hill) Dist	W.D.	184	602-607

Filing Docket and General Index to Realty Deeds and Mortgages—GRANTORS

Refer to SUB-INDEX in front portion of Book for Alphabetical Arrangement and Page Reference to Names in this Index

Cott Patented Index Systems.
Manufactured by Geo. D. Barnard Sta. Co., St. Louis, Mo

196

GRANTORS FAMILY NAMES	GIVEN NAMES ABCDEFGH	GIVEN NAMES IJKLMNO	GIVEN NAMES PQRSTUVWXYZ	GRANTEES	DATE OF FILING				DATE OF INSTRUMENT			DATE OF RECORD			LOCATION OF PROPERTY OR OTHER DESCRIPTION	KIND OF INST'MT	BOOK	PAGE
					MONTH	DAY	YEAR	HR. M	MONTH	DAY	YEAR	MONTH	DAY	YEAR				
Cann		J. Ferris		Ga. Timber Corporation	Apr.	29	1916	2pm	Mar.	7	1916	Apr.	29	1916		Deed	29	58-9

Filing Docket and General Index to Realty Deeds and Mortgages—GRANTORS

Refer to SUB-INDEX in front portion of Book for Alphabetical Arrangement and Page Reference to Names in this Index

Cott Patented Index Systems.
Manufactured by Geo. D. Barnard Sta. Co., St. Louis, Mo.

197
~~27~~

GRANTORS FAMILY NAMES	GIVEN NAMES ABCDEFGHIH	GIVEN NAMES IJKLMNO	GIVEN NAMES PQRSTUVWXYZ	GRANTEES	DATE OF FILING				DATE OF INSTRUMENT			DATE OF RECORD			LOCATION OF PROPERTY OR OTHER DESCRIPTION	KIND OF INST'MT	BOOK	PAGE
					MONTH	DAY	YEAR	HR. M.	MONTH	DAY	YEAR	MONTH	DAY	YEAR				
<i>Central</i>			<i>R. R.</i>	<i>Mose Taylor</i>													<i>Deed B 659</i>	

Filing Docket and General Index to Realty Deeds and Mortgages—GRANTORS

198

Refer to SUB-INDEX in front portion of Book for Alphabetical Arrangement and Page Reference to Names in this Index

Cott Patented Index Systems.
Manufactured by Geo. D. Barnard Sta. Co., St. Louis, Mo.

GRANTORS FAMILY NAMES	GIVEN NAMES ABCDEFGHIJ	GIVEN NAMES JKLMNO	GIVEN NAMES PQRSTUVWXYZ	GRANTEES	DATE OF FILING				DATE OF INSTRUMENT			DATE OF RECORD			LOCATION OF PROPERTY OR OTHER DESCRIPTION	KIND OF INST'MT	BOOK	PAGE
					MONTH	DAY	YEAR	HR. M.	MONTH	DAY	YEAR	MONTH	DAY	YEAR				
Church.	Ebenezer Baptist			L. A. Dixon	Mar.	7	1916	8am	Feb.	26	1916	Mar.	8	1916	Deed	23	557	
"	M.E. (Col.) Trustees			J. J. Brooks	Oct	22	1918	2Pm	Oct	21	1918	Oct	22	1919	"	30	175	
"	of Oakdale Church, Trustees			Board of Church Extension	Jan	6	1921	8am	Dec	20	1920	Jan	6	1921	"	37	403	
"	Mt Zion (Colored)			State Highway Board	June	16	1936	9am	Not given			June	23	1936	"	60	292	
"	Friendship Primitive Baptist			" " " "	"	"	"	"	"	"	"	"	"	"	"	60	295	
"	Lewiston Union			" " " "	Nov	29	1937	PH	"	"	"	Nov.	29	1937	"	"	418	
"	Lewiston Union			" " " "	"	"	"	"	"	"	"	"	"	"	"	"	569	
"	Baptist and J D Adkin			" " " "	Jan	15	1938	9am	not given			Jan	18	1938	"	"	574	
"	Full Gospel (Trustee)			P. D. Yancy	Sept	12	1938	2Pm	Aug	30	1938	Sept	13	1938	W.D	57	337	
"	Lewiston Union			State Highway Board	Jan	4	1940	PH	May	27	1940	June.	5	1940	"	62	326	
"	Methodist Episcopal			" " " "	"	6	"	"	"	21	"	"	7	"	agreement	57	547	
"	Union			" " " "	"	"	"	"	"	27	"	"	8	"	"	"	548	
"	Clear Creek			Sh Powa Company	July	13	"	9am	June	25	"	July,	13	"	Easement	"	571	
"	Union			State Highway Board	Jan	9	1941	PH	Jan	8	1941	Jan	11	1941	"	65	444	
"	Ramat Primitive Baptist			Mr. S. A. Sanders, Lillian King, Cecil King, Melvin King	July	7	"	9am	April	13	"	July	8	"	Conveyance	61	539	
"	Union			State Highway Board	"	28	"	9am	July	5	"	"	30	"	"	64	470	

Filing Docket and General Index to Realty Deeds and Mortgages—GRANTORS

Refer to SUB-INDEX in front portion of Book for Alphabetical Arrangement and Page Reference to Names in this Index

Cott Patented Index Systems.
Manufactured by Geo. D. Barnard Sta. Co., St. Louis, Mo.

GRANTORS FAMILY NAMES	GIVEN NAMES ABCDEFGHIJ	GIVEN NAMES JKLMNO	GIVEN NAMES PQRSTUVWXYZ	GRANTEES	DATE OF FILING				DATE OF INSTRUMENT			DATE OF RECORD			LOCATION OF PROPERTY OR OTHER DESCRIPTION	KIND OF INST'MT	BOOK	PAGE	
					MONTH	DAY	YEAR	HR. M.	MONTH	DAY	YEAR	MONTH	DAY	YEAR					
Church				Ramah Primitive Baptist	James C. Beaman & family	May	13	1944	10:20 AM	Oct.	12	1926	May	13	1926	Lot 2 and 11 Ramah Cemetery	WD	70	165
"				"	F. English - Family etc	"	"	"	"	"	"	"	"	"	"	"	"	"	"
"				Mt. Carmel	Edgar Brothers Co.	Oct	31	1944	PM	Sept	6	1944	Jan	2	1944	1/2 Acre land in Bloodworth dist	Deed	74	206-7
"				New Hope C.M.E.	Georgia Power Company	Oct	2	1944	"	Aug	12	1944	Oct	2	1944	Right of way	Deed	77	140
"				Office Methodist E. Church South	John Hatfield	Apr.	23	1947	AM	Aug	13	1938	Apr	24	1947	1 Acre land 24 dist.	Geo	77	315
"				C.M.E. by Mrs J. Stewart	Mr W.R. Dykes	Jan	26	1949	AM	Jan	18	1949	Jan	26	1949	1 acre on Gordon Truster Pond	WD	70	500
"				Asbury Methodist	Da Power Co.	June	1	"	"	May	30	"	June	4	"	Easment	Eas	80	361
"				Hallman Grace Holiness	Wilkinson County	Aug	2	"	"	May	28	"	Aug	8	"	0.0918 acre Right of way	Road	82	124
"				Church of God	"	Mar	3	1950	AM	Feb	4	1950	Mar	7	1950	1.58 acre " " "	"	"	218
"				Smiths Chapel Methodist	Division of mission of Methodist Church etc	Aug	14	"	PM	Aug	-	"	Aug	15	"	1 acre in Long dist	WD	82	344-7
"				Christian of Zumbro (colored)	Zumbro Christian Church (white)	Oct	10	"	AM	Oct	10	"	Oct	10	"	1/2 acre in Zumbro,	WD	82	416
"				Walnut Creek Baptist	State Highway Dept	Apr	18	1951	AM	June	14	"	Apr	28	1951	Right of way	RWD	85	82
"				New Providence Baptist	"	May	30	"	"	Dec	7	"	June	4	"	"	Road	85	120
"				Asbury Methodist	"	June	13	"	AM	Aug	5	1950	"	18	"	"	RWD	85	132
"				Clear Creek Baptist	"	"	"	"	"	30	"	"	"	"	"	"	Road	85	142
"				New Hope Methodist	"	"	"	"	"	5	"	"	"	"	"	"	Road	85	154
"				New Providence Baptist	Wilkinson County	Sept	5	"	AM	Sept	5	1951	Sept	5	1951	"	"	85	226

Filing Docket and General Index to Realty Deeds and Mortgages—GRANTORS

198

Refer to SUB-INDEX in front portion of Book for Alphabetical Arrangement and Page Reference to Names in this Index

Cott Patented Index Systems.
Manufactured by Geo. D. Barnard Sta. Co., St. Louis, Mo

GRANTORS FAMILY NAMES	GIVEN NAMES ABCDEFGH	GIVEN NAMES IJKLMNO	GIVEN NAMES PQRSTUWXYZ	GRANTEES	DATE OF FILING				DATE OF INSTRUMENT			DATE OF RECORD			LOCATION OF PROPERTY OR OTHER DESCRIPTION	KIND OF INSTMT	BOOK	PAGE
					MONTH	DAY	YEAR	HR. M	MONTH	DAY	YEAR	MONTH	DAY	YEAR				
Church	allentown	M. E.		A. W. Adams	Jan	18	1952	9 am	Jan	14	1952	Jan	18	1952	1 acre in allentown	WD	85	350
"	primitive Baptist	Fordon		Georgia power co	Apr	23	"	"	Apr	11	"	Apr	24	"	Easement	WD	87	27-8
"	Ebenezer	colored pr	Wilkinson	county	Aug	4	1952	"	Nov	28	1951	Aug	4	1952	Right of Way	WD	87	98
"	allentown	me road		State Highway Dept	Dec	2	1952	"	Oct	30	1952	Dec	4	1952	"	"	87	177-8
"	Daniel	Methodist		"	"	"	"	"	"	"	"	"	"	"	"	"	"	178
"	Fruit Baptist	of Fordon		Fordon Bank	Jan	8	1954	9 am	Dec	31	1953	Jan	9	1954	Lot in Fordon	WD	89	500-4
"	Ebenezer Baptist			Wilkinson county	Feb	25	1954	9 am	Dec	23	1953	Feb	26	1954	Right of Way	WD	89	564
"	Methodist	Fuster		Egler Brothers Co	July	12	"	9 am	June	18	1954	July	12	1954	Loan non mortgage	WD	93	84
"	Springhill	pr Fuster		E. D. Brown	Aug	1	1955	9 am	July	27	1955	Aug	9	1955	Part of Woodville, 1908	WD	99	116
"	allentown	Methodist	et al	Wilkinson county	"	18	"	"	"	12	"	"	22	"	Right of Way	WD	93	418
"	Shiloh Baptist			Wilkinson county	Mar	15	1956	"	Mar	6	1956	Mar	15	1956	Part of Woodville, 1957	WD	93	573
"	allentown	Methodist		A. W. Adams	Apr	10	"	9 am	Apr	10	"	Apr	12	"	1 acre in allentown	WD	93	574-5
"	"	"		Georgia power co	Apr	26	"	9 am	Apr	17	"	"	27	"	Lot in allentown	WD	96	89
"	"	"		Fair County Bank	May	16	"	"	May	11	"	May	18	"	Part of Woodville, 1955	WD	96	27
"	Daniel	Baptist		Ed & A. L. Mossell	June	26	"	"	June	5	1953	June	26	"	Lot in allentown	WD	96	80
"	Big Sandy			Wilkinson County	July	13	"	"	May	22	"	July	17	"	Right of Way	WD	96	103
"	Bank	pr Fuster		Wm Robert Caldwell et al	July	25	"	"	Mar	18	1948	July	25	"	conveying lot	WD	86	181

Filing Docket and General Index to Realty Deeds and Mortgages—GRANTORS

Refer to SUB-INDEX in front portion of Book for Alphabetical Arrangement and Page Reference to Names in this Index

Cott's Patented Index Systems,
Manufactured by Geo. D. Barnard Sta. Co., St. Louis, Mo

(198)

GRANTORS FAMILY NAMES	GIVEN NAMES ABCDEFGHIJ	GIVEN NAMES JKLMNO	GIVEN NAMES PQRSTUVWXYZ	GRANTEES	DATE OF FILING				DATE OF INSTRUMENT			DATE OF RECORD			LOCATION OF PROPERTY OR OTHER DESCRIPTION	KIND OF INST'MT	BOOK	PAGE	
					MONTH	DAY	YEAR	HR. M.	MONTH	DAY	YEAR	MONTH	DAY	YEAR					
Church	Bonah	Trustees	Mr Corrie Smith & d	Wilkinson County	July	25	1956	9	am	Mar	15	1948	July	25	1956	Secretary lot	WCD	86	181
"	MT Carmel	& d	Wilkinson County	Wilkinson County	Nov	9	"	"	"	"	"	"	Nov	9	"	Right of Way	WCD	96	229
"	St Ann's	Church Trustees	Mr Edna C. Boone	Wilkinson County	July	29	1957	9	am	Sept	27	1957	July	29	1957	1/2 acre in Town of Tompkins	WCD	96	480
"	Bonah,	amity committee	James Arthur Wilkins	Wilkinson County	Nov	7	"	am	Oct	12	1957	Nov	12	1957	Lot in Bonah cemetery	WCD	86	252	
"	Lurey	Missionary Baptist	D. L. Proctor	Wilkinson County	Mar	25	1958	9	am	Mar	22	1958	Mar	25	1958	Lot in Lurey	WCD	99	151
"	Wesley	Church for school	Wilkinson County	Wilkinson County	Apr	29	1958	9	am	"	"	"	Apr	30	1958	Right of Way	WCD	99	189
"	Walmart	Trustees	"	"	"	"	"	"	"	"	"	"	"	"	"	"	"	"	"
"	Lurey	Baptist	Home Mission Board of Southern Baptist Convention	Wilkinson County	May	2	1958	11	am	Apr	25	1958	May	3	1958	Lot in Lurey May 13, 1958	SD	99	471
"	Allen	Baptist	Fair County Bank	Fair County Bank	Nov	19	1959	9	am	Mar	7	1959	Nov	21	1959	Lot in Allen	SD	99	471
"	St John	C.M. Trustees	J. J. Simon	Wilkinson County	Sept	8	1959	9	am	Sept	4	1959	Sept	8	1959	Satisfied June 1st, 1964 Mortgage in record	WCD	101	148
"	Bethel	"	Wilkinson County	Wilkinson County	Jan	17	1960	9	am	Nov	9	1959	Jan	15	1960	Right of Way	WCD	101	148
"	of Christ	Trustees	John P. G. S.	Fair County Bank	Feb	7	1960	9	am	Jan	19	1960	Feb	7	1960	Right of Way	WCD	101	148
"	Deacons,	Mt. Cilla	Fair County Bank	Fair County Bank	Aug	31	1960	9	am	Aug	27	1960	Aug	31	1960	3 acres in the 353 District S.M.	DPS	101	371
"	Deacons	Mt. Cilla Baptist	Exchange Bank of Hickoryville	Exchange Bank of Hickoryville	Sept.	12	1960	9	am	Sept.	10	1960	Sept.	12	1960	1 acre in the 328 District S.M.	DPS	101	387-8
"	Shiloh	Baptist	Wilkinson County Bank	Wilkinson County Bank	Jan	18	1961	4	pm	Jan	"	1961	Jan	18	1961	Right of Way	WCD	102	49
"	Summiton	Methodist Trustees	City of Summiton	City of Summiton	May	29	1961	4	pm	May	20	1961	May	30	1961	30 foot roadway	WCD	102	49-50

Filing Docket and General Index to Realty Deeds and Mortgages—GRANTORS

(198)

Refer to SUB-INDEX in front portion of Book for Alphabetical Arrangement and Page Reference to Names in this Index

Cott's Patented Index Systems,
Manufactured by Geo. D. Barnard Sta. Co., St. Louis, Mo

GRANTORS FAMILY NAMES	GIVEN NAMES ABCDEFGHIJ	GIVEN NAMES IJKLMNOP	GIVEN NAMES QRSTUVWXYZ	GRANTEES	DATE OF FILING				DATE OF INSTRUMENT			DATE OF RECORD			LOCATION OF PROPERTY OR OTHER DESCRIPTION	KIND OF INST'MT	BOOK	PAGE
					MONTH	DAY	YEAR	HR. M.	MONTH	DAY	YEAR	MONTH	DAY	YEAR				
Church	Walnut Street Church of Christ			Gordon Bank	July	23	1963	A.M.	July	17	1963	July	23	1963	Tract of land in Gordon	DPB	106	46
..	of God in Christ Rev. Deacons			J. F. Trueman	Aug.	7	1963	P.M.	Aug.	6	1963	Aug.	9	1963	Direct tract in 331st St. District	DPB	105	57-18
..	Calvary Baptist P. Trustee			Wilkinson County Bank	Aug.	19	1963	P.M.	Aug.	3	1963	Aug.	2	1963	Tract of land in 331st St. District	DPB	105	57-18
..	Dec.	7	1963	P.M.	Nov.	1	1964	Nov.	11	1964	Settle in Nov. 1, 1975.	DPB	105	57-18
..	Peelers Chapel Methodist P. Trustee			Wilkinson County	Jan.	11	1964	A.M.	-	-	-	Jan.	12	1964	10 ft. strip of land Proj. # 255864	DPB	107	150
..	Dorinton Methodist P. Trustee			Alton L. Lloyd	Apr.	30	1964	A.M.	Apr.	22	1964	May	1	1964	.6 acre in Dorinton (Parsonage lot)	WB	108	337-8
..	Wilkinson County Bank	July	27	1964	P.M.	July	21	1964	July	27	1964	Settle in Jan. 9, 1974	DPB	106	174
..	Dorinton Meth. dist. charge of the			F. G. Longington	Aug.	7	1964	P.M.	July	29	1964	Aug.	10	1964	Lot in Dorinton	WB	108	491-2-3
..	Dorinton Methodist P. Trustee			Wilkinson County Bank	Aug.	12	1964	A.M.	July	21	1964	Aug.	14	1964	Lot in Dorinton (See DPB, bk 106, p. 174)	Resolutions + approval	108	507-8
..	Good News Christian P. Trustee			Saint Phillip & N. Church Trustee	Nov.	9	1964	A.M.	Oct.	14	1964	Nov.	11	1964	1 acre in Good News	WB	109	44
..	Turner's Chapel, C. M. C., P. Trustee			E. E. Miller	Jan.	9	1965	A.M.	Dec.	7	1964	Jan.	9	1965	1/2 acre in Gordon	WB	86	452
..	Ramah Baptist			Raymond Barnes, et. al.	Apr.	7	1965	A.M.	Feb.	19	1964	Apr.	9	1965	Lot in Ramah cemetery	WB	86	457
..	Mrs. Raymond Barnes, et. al.
..	Eugene Forening, et. al.
..	Mrs. Eugene Forening, et. al.
..	Gordon Methodist P. Trustee			Calvin Brooks	May	25	1965	P.M.	Nov.	17	1964	May	26	1965	Lot in Gordon	WB	109	380-1

Filing Docket and General Index to Realty Deeds and Mortgages — GRANTORS

COTT FAMILY NAME INDEX No. 1-Split
Copyright 1933 A122559

Open at Proper Tab according to First Letter or Letters of
Name and refer to Buff Sub-Index sheet for page reference.

Made by The Cott Index Company, Columbus, Ohio
Foote & Davies, Inc., Atlanta, Georgia

(198)

GRANTORS FAMILY NAMES	GIVEN NAMES ABCDEFGHIJ	GIVEN NAMES KLMNO	GIVEN NAMES PQRSTUVWXYZ	GRANTEES	DATE OF FILING				DATE OF INSTRUMENT				DATE OF RECORD				LOCATION OF PROPERTY OR OTHER DESCRIPTION	KIND OF INST.	BOOK	PAGE
					Month	Day	Year	Hr. M.	Month	Day	Year	Month	Day	Year						
Church	St. John Colored M. E.	Per Trustees	J. J. Brown		Aug. 18 1965	Aug. 16 1965	Aug. 19 1965							There is Gordon 27, 1957	SP 106 286					
"	Church of Christ	Per Trustees	Gordon Bank		Nov. 17 1965	Nov. 13 1965	Nov. 19 1965							Lot in Gordon	SP 106 318					
"	New Providence		T. L. Davidson et al		Mar. 26 1966	Mar. 26 1966	Mar. 28 1966							50000 a man's share of	110 395					
"	"	"	J. C. Green et al		" " " "	" " " "	" " " "							" " " "	" " " "					
"	Myrtle Springs, Per Deacons		Wilkinson County		Feb. 15 1966	Aug. 6 1958	Feb. 16 1966							PK-37-80 ft. wide	Rwy Book 110 242-3					
"	Calvary Baptist	Per Trustees	Wilkinson County Bank		May 3 1966	Apr. 30 1966	May 4 1966							3 Acres in 32nd District	SP 106 380					
"	Ramah Baptist		Mrs. Mattie L. Hatfield		May 27 1966	May 17 1966	May 30 1966							burial lot in Ramah Dist.	WA 86 469					
"	Ball C. M. E.	Per Trustees	Four County Bank		Aug. 3 1966	July 25 1966	Aug. 3 1966							Tract in 26th Land District	SD 111 100					
"	Church of Christ	Per Trustees	Gordon Bank		Aug. 20 1966	Aug. 15 1966	Aug. 24 1966							Lot #12 Block 6 - Hardie Subdivision	SP 106 408					
"	Drey Baptist	Per Deacons	Gordon Bank		Aug. 27 1966	Aug. 11 1966	Aug. 30 1966							1 Acre in Drey	SP 106 412					
"	Ball C. M. E. Church South		Walter G. Dean		Oct. 21 1966	Oct. 21 1966	Oct. 21 1966							Tract in 26th Land District	Mat. Lien 111 348					
"	Ball C. M. E. Church South		Powell Builders Supply Co.		Nov. 29 1966	Nov. 28 1966	Nov. 30 1966							Tract in 26th Land District	Mat. Lien 111 454					
"	Macedonia Baptist	Per Deacons	Mrs. S. S. Brutledge		Feb. 22 1967	May - 1966	Feb. 23 1967							Church property near Macedonia ch.	Mat. Easment 112 110					
"	Ramah Baptist		Frank Lander		May 16 1967	Apr. 19 1967	May 16 1967							Lot #22 in New addition to Ramah cemetery	WA 86 473					
"	"	"	Paul Leslie		" " " "	- - -	May 16 1967							Lot #27 " " " " " "	WA 86 474					
"	"	"	E. L. Drifpen		" " " "	" " " "	" " " "							Lot #28 " " " " " "	WA 86 475					
"	"	"	J. B. Vinson		" " " "	" " " "	" " " "							Lot #26 " " " " " "	WA 86 476					

Filing Docket and General Index to Realty Deeds and Mortgages — GRANTORS

(198)

COTT FAMILY NAME INDEX No. 1-Split
Copyright 1933 A122559

Open at Proper Tab according to First Letter or Letters of
Name and refer to Buff Sub-Index sheet for page reference.

REG. U. S. PAT. OFFICE *Chas. McClellan* County Indexes Since 1888
An Identifying Trade Mark

GRANTORS FAMILY NAMES	GIVEN NAMES ABCDEFGHIJ	GIVEN NAMES KLMNO	GIVEN NAMES PQRSTUVWXYZ	GRANTEES	DATE OF FILING				DATE OF INSTRUMENT				DATE OF RECORD				LOCATION OF PROPERTY OR OTHER DESCRIPTION	KIND OF INST.	BOOK	PAGE
					Month	Day	Year	Hr. M.	Month	Day	Year	Month	Day	Year						
Church				Gordon Methodist, Per Trustees	Gordon Bank	Oct.	14	1967	9 A.M.	Oct.	12	1967	Oct.	14	1967	Land in Gordon	SPB	106	554	
"				Babray Baptist, Per Trustees	Wilkinson County Bank	Nov.	28	1967	2 P.M.	Nov.	20	1967	Nov.	28	1967	32 7/8 (Dorchester) S.M. Dist.	SPB	473	467-1	
"				Shiloh Baptist	City of Boston	Mar.	5	1968	4 P.M.	Mar.	12	1962	Mar.	5	1968	15' Easement across property in Gordon	SPB	114	186	
"				Smith Chapel Per Trustees	Wilkinson County	Mar.	19	1968	10 2 P.M.	Nov.	29	1967	Mar.	19	1968	PR 6086	SPB	114	262	
"				+ Cemetery Snow Hill, et al Per Trustees	"	"	"	"	"	Dec.	2	1967	"	"	"	"	"	114	269	
"				Shiloh Baptist, Per Trustees	Wilkinson County Bank	June	12	1968	10 2 P.M.	June	11	1968	June	12	1968	1 acre in Gordon	SPB	115	34-8	
"				St. Johns Church NE Quarter	J. J. Truman	Sept	12	1968	10 am	Sept	12	1968	Sept	12	1968	1 acre in Gordon	SPB	115	441-	
"				Parish primitive Baptist	J. F. Brown	Nov.	13	1968	9 am	Oct.	25	1968	Nov.	13	1968	cemetary lot	WD	86	489	
"				Parish primitive Baptist	O. B. Lawrence	Nov.	19	1968	9 am	July	12	1968	Nov.	19	1968	cemetary lot	WD	86	488	
"				Parish primitive Baptist	Charles Branch et al	Nov.	22	1968	9 pm	Oct.	25	1968	Nov.	22	1968	" "	WD	86	490	
"				"	L. S. Aycock et al	"	"	"	"	"	"	"	"	"	"	"	"	"	"	
"				Shiloh Baptist	The Wishes Corp.	Nov.	22	1968	2 pm	Nov.	22	1968	Nov.	22	1968	1 acre in Gordon	SPB	116	37	
"				Snow Hill	Wilkinson county	Dec.	30	1968	9 am	Dec.	13	1968	Dec.	30	1968	Right of Way	SPB	116	214	
"				Parish primitive Baptist	McClyde Burtner Johnson	Sept	4	1969	9 am	Oct	-	1965	Sept	4	1969	cemetary lot	WD	118	138	
"				Christians of Georgia, Inc.	M. Ray Wagner	Sept	26	1969	2 pm	Sept	24	1969	Sept.	26	1969	30 acres 331st Dist. S. M.	WD	118	254	
"				Parish primitive Baptist	Mr & Mrs W. B. Griffin	Oct	27	1969	9 am	Sept	4	1969	Oct	27	1969	cemetary lot	WD	118	386	
"				Asbury Per Trustees	Wilkinson County	Dec.	5	1969	9 am	Apr.	10	1967	Dec	5	1969	Right of Way	SPB	118	563	

Filing Docket and General Index to Realty Deeds and Mortgages — GRANTORS

COTT FAMILY NAME INDEX No. 1-Split
Copyright 1933 A122559

Open at Proper Tab according to First Letter or Letters of
Name and refer to Buff Sub-Index sheet for page reference.

Made by The Cott Index Company, Columbus, Ohio
Foote & Davies, Inc., Atlanta, Georgia

(198)

GRANTORS FAMILY NAMES	GIVEN NAMES ABCDEFGHIJ	GIVEN NAMES KLMNO	GIVEN NAMES PQRSTUVWXYZ	GRANTEES	DATE OF FILING				DATE OF INSTRUMENT			DATE OF RECORD			LOCATION OF PROPERTY OR OTHER DESCRIPTION	KIND OF INST.	BOOK	PAGE
					Month	Day	Year	Hr. M.	Month	Day	Year	Month	Day	Year				
Church				State Highway Dept.	Apr	15	1970	pm	Mar	23	1970	Apr	15	1970	project SP 589-F.	Plat	119	529
"				State Highway Dept.	Apr	15	1970	pm	Mar	23	1970	Apr	15	1970	project SP 589 F.	Plat	119	533
"				D. F. Waters et al	May	25	1970	am	May	22	1970	May	25	1970	Lot Parish cemetery	W.D.	120	57
"				Mr D. F. Waters et al	"	"	"	"	"	"	"	"	"	"	"	"	"	"
"				T. H. Henderson et al	June	22	1970	am	—	—	1970	June	22	1970	Lot Parish cemetery	W.D.	120	206
"				E. W. Henderson et al	"	"	"	"	"	"	"	"	"	"	"	"	"	"
"				Mr & Mrs C. L. Burke	Dec	8	1970	am	May	22	1970	Dec	8	1970	Lot Parish cemetery	W.D.	121	216
"				For county Bond	Feb	16	1971	am	Feb	10	1971	Feb	16	1971	at the March 11, 1971	W.D.	121	581
"				Wilkinson County Bonds	June	14	1971	pm	June	10	1971	June	14	1971	at the March 26, 1971	W.D.	121	580
"				C. C. & Archie Calvert	Sept	29	1971	am	Aug	9	1971	Sept	29	1971	cemetery lot	W.D.	123	318
"				H. E. Stephens	Dec	13	1971	am	Oct	21	1971	Dec	13	1971	Lot in Zionsboro	agreed	123	647 648
"				Wilkinson county Bonds	Feb	7	1972	am	Feb	—	1972	Feb	7	1972	at the Gordon m. 23, 1972	W.D.	124	309 314
"				D. C. Hardie	Feb	29	1972	noon	Feb	28	1972	Feb	29	1972	2 own 331 Sublot 1st	W.D.	124	407
"				Gordon Bonds	Mar	6	1972	am	Feb	—	1972	Mar	6	1972	Lot in Fountain	W.D.	124	428 431
"				Winston 7 piece	Mar	8	1972	pm	Sept	25	1971	Mar	8	1972	cemetery lot	W.D.	124	452
"				Carrie Anew -	Mar	15	1972	am	Sept	25	1971	Mar	15	1972	cemetery lot	W.D.	124	503
"				Gordon Bonds	May	1	1972	am	Apr	7	1972	May	1	1972	2 Lots in Zionsboro	W.D.	125	357 358

Filing Docket and General Index to Realty Deeds and Mortgages — GRANTORS

(198)

COTT FAMILY NAME INDEX No. 1-Split
Copyright 1933 A122559

Open at Proper Tab according to First Letter or Letters of
Name and refer to Buff Sub-Index sheet for page reference.

REG. U. S. PAT. OFFICE *Chas. McClellan* County Indexes Since 1888
An Identifying Trade Mark

GRANTORS FAMILY NAMES	GIVEN NAMES ABCDEFGHIJ	GIVEN NAMES JKLMNO	GIVEN NAMES PQRSTUVWXYZ	GRANTEES	DATE OF FILING				DATE OF INSTRUMENT			DATE OF RECORD			LOCATION OF PROPERTY OR OTHER DESCRIPTION	KIND OF INST.	BOOK	PAGE
					Month	Day	Year	Hr. M.	Month	Day	Year	Month	Day	Year				
church	Jordan	Stream	Baptist	etym & Southern Bank of Atlanta	May	16	1972	11 am	May	15	1972	May	16	1972	366 sq. 330th St. Dist. 27	PS 125	121	122
"	Smith Chapel	Methodist	etym & Southern Bank of Atlanta	etym & Southern Bank of Atlanta	May	23	1972	9 am	June	-	1972	May	27	1972	3 acre Long St. Dist.	PS 125	170	171
"	of Dad in Christ			Georgia power Co	June	16	1972	9 am	June	14	1972	June	16	1972	Right of Way	ET 125	334	659
"	Fountain	Gene	WME et al	Wilkinson County	Aug	10	1972	7 PM	Dec	2	1971	Aug.	10	1972	PL 7#58	QWD 125	660	
"	"	"	"	"	"	"	"	"	"	"	"	"	"	"	"	"	125	661
"	Corinth	Deer	WME et al	East Mason Lumber Co	Aug	14	1972	9 am	Aug	-	1972	Aug	14	1972	Tract 22, 1988 5th St. Dist.	PS 125	667	669
"	Calvary	Hill	Baptist	Bank of Dudley	Oct	13	1972	9 am	Oct	3	1972	Oct	13	1972	Tract 35 27th St. Dist.	PS 125	311	312
"	Balle	CME		The Faw County Bank	Mar	24	1973	10:30 am	Mar	21	1973	Mar	24	1973	Tract 26 th Land District	QWD 127	475	476
"	Ramah	Cemetery	Trustee	Lindsay Hugh Sitton et al	Apr	26	1973	10:30 am	Apr	26	1973	Apr	26	1973	Cemetery Lot	WD 127	453	
"	"	"	"	Gally S. Brooks et al	"	"	"	"	"	"	"	"	"	"	"	"	"	"
"	"	"	"	Laurie S. Johnson et al	"	"	"	"	"	"	"	"	"	"	"	"	"	"
"	"	"	"	Marilyn S. Bowen et al	"	"	"	"	"	"	"	"	"	"	"	"	"	"
"	St. Paul's	C.M.E.	Episcopal	Wilkinson County Bank	June	18	1973	11 AM	June	1	1973	June	18	1973	Tract 321 st (Wilkinson) S.M. District	PS 128	180-	185
"	Ramah	Primitive	Baptist	Mr + Mrs. Emerson Darnard	Sept	27	1973	9 AM	Sept	25	1973	Sept	27	1973	Lot # 54 New Cemetery Addition	WD 128	712	
"	Ramah	Primitive	Baptist	Mr + Mrs. J. B. Baggarly	Sept	27	1973	9 AM	Sept	25	1973	Sept	27	1973	Lot # 53 New Cemetery Addition	WD 128	713	
"	St. Paul's	CME	et al	The Board of Deacons of New Macedonia Baptist Church	Oct	10	1973	4:30 PM	Aug	-	1973	Oct	10	1973	1.25 acres 327 th (Wilkinson) S.M. Dist 331 st Ramah	WD 129	54-	56
"	Sacred Heart of	Mill	Springville, Ga.	Eugene H. Lwenig et al	Oct	22	1973	3 PM	Oct	4	1973	Oct	22	1973	101.76 acres 27 th Land Dist. S.M. Dist.	WD 129	122	123

Filing Docket and General Index to Realty Deeds and Mortgages — GRANTORS

COTT FAMILY NAME INDEX No. 1-Split
Copyright 1933 A122559

Open at Proper Tab according to First Letter or Letters of
Name and refer to Buff Sub-Index sheet for page reference.

Made by The Cott Index Company, Columbus, Ohio
Foote & Davies, Inc., Atlanta, Georgia

(198)

GRANTORS FAMILY NAMES	GIVEN NAMES ABCDEFGHIJ	GIVEN NAMES JKLMNO	GIVEN NAMES PQRSTUVWXYZ	GRANTEES	DATE OF FILING				DATE OF INSTRUMENT			DATE OF RECORD			LOCATION OF PROPERTY OR OTHER DESCRIPTION	KIND OF INST.	BOOK	PAGE	
					Month	Day	Year	Hr. M.	Month	Day	Year	Month	Day	Year					
Church				Dared Heart of Milledgeville, Ga.	Dora Moore Luening et al	Oct	22	1973	7:30 PM	Oct	4	1973	Oct	22	1973	101.76 acres 27 th Land Dist. B.M. Dist. 331st Ramah	WD	129	123
"				Ramah	Mr. Donnie Weaver	Oct	24	1973	9 AM	May	20	1966	Oct	24	1973	Lot #8 new cemetery addition	WD	129	125
"				McIntyre Baptist Church	Douglas V. Martin et al	Nov.	6	1973	9:15 AM	Oct	30	1973	Nov.	6	1973	Tract in McIntyre	WD	129	224
"				"	Joyce R. Martin et al	"	"	"	"	"	"	"	"	"	"	"	WD	"	"
"				Mt. Carmel Primitive Baptist	Engelhard Kirscher + Chemicals Corp.	Nov.	12	1973	2 PM	Nov.	9	1973	Nov.	12	1973	Tract in 328 th N.W. District	WD	129	249
"				Ramah Primitive Baptist	Sammie & Dorothy Joe Cook	Jan	29	1974	10 AM	Oct	2	1973	Jan	29	1974	Cemetery Lot	WD	130	16
"				Ramah Primitive Baptist	Clyde. Hatcher Ware	Feb.	5	1974	2 PM	Jan	30	1974	Feb.	5	1974	Lot no. 86 in New Cemetery addition	WD	130	97
"				Christian of Georgia, Inc.	Wilkinson County	Feb	6	1974	10 AM	Feb	1	1972	Feb	6	1974	Right of Way Project P.R. 1601	WD	130	97
"				Ramah Primitive Baptist	O.W. Smith	Feb	12	1974	4:30 PM	Oct	12	1926	Feb	12	1974	Cemetery Lot	WD	130	142
"				Ramah Primitive Baptist	Mr. & Mrs. Abe Moore	Feb	16	1974	9 AM	Feb	22	1973	Feb	16	1974	Cemetery Lot	WD	130	178
"				Ramah Primitive Baptist	Mr. & Mrs. A. D. Lawrence	Feb	20	1974	9 AM	May	26	1973	Feb	20	1974	Cemetery Lot	WD	130	194
"				New Macedonia Baptist	Wilkinson County Bank	Mar	25	1974	3 PM	Mar	21	1974	Mar	25	1974	1.25 th District	WD	130	455-458
"				Poplar Springs pr. Trustees	Wilkinson County	Apr.	5	1974	10 AM	-	-	-	Apr.	5	1974	Project No. 7457	WD	130	533
"				Hardy's Chapel Church of Christ	Alton R and Eula Mae Cobb	May	13	1974	4 PM	May	10	1974	May	13	1974	20 acres, 331st (Ramah) B.M. District	WD	131	37
"				Ramah Primitive Baptist Successors	John R. Jackson	May	14	1974	11 PM	Apr	19	1974	May	14	1974	Lot #67, New Cemetery Addition	WD	131	47
"				Mt. Olive	Wilkinson County	June	3	1974	11 AM	Mar	15	1974	June	3	1974	Right of Way	WD	131	188-189
"				Ramah Primitive Baptist Successors	Mr. & Mrs. Donald Eckert	June	4	1974	1 PM	May	29	1974	June	4	1974	Lot #35 new cemetery addition	WD	131	201

Filing Docket and General Index to Realty Deeds and Mortgages — GRANTORS

(198)

COTT FAMILY NAME INDEX No. 1-Split
Copyright 1933 A122559

Open at Proper Tab according to First Letter or Letters of
Name and refer to Buff Sub-Index sheet for page reference.

REG. U. S. PAT. OFFICE *Chas. McCarty* County Indexes Since 1888
An Identifying Trade Mark

GRANTORS FAMILY NAMES	GIVEN NAMES ABCDEFGHIJ	GIVEN NAMES KLMNO	GIVEN NAMES PQRSTUVWXYZ	GRANTEES	DATE OF FILING				DATE OF INSTRUMENT			DATE OF RECORD			LOCATION OF PROPERTY OR OTHER DESCRIPTION	KIND OF INST.	BOOK	PAGE
					Month	Day	Year	Hr. M.	Month	Day	Year	Month	Day	Year				
Church	Ramah	Primitive	Bap.	J. L. Denmark	June	4	1974	1 9	Oct	12	1926	June	4	1974	1 lot Ramah cemetery	WD	131	209
"	"	"	"	Lawrence Grizzle	July	23	1974	am	June	29	1974	July	23	1974	1 lot Ramah Cemetery	WD	131	450 569
"	Faith Baptist	Zwinton		The Garden Bank	Aug.	9	1974	am	July	31	1974	Aug.	9	1974	1 lot Ramah Cemetery	WD	131	570
"	Baptist per Deeds			De Paves Co.	Dec	5	1974	am	Nov	23	1974	Dec	5	1974	right of way	WD	132	553- 554
"	Ramah Primitive Bap.			John Scott	Mar.	15	1975	am	Jan.	16	1975	Mar.	15	1975	1 lot - Ramah Cemetery	WD	133	298
"	Ramah Primitive Bap.			Constance D. Weaver	Mar.	14	1975	am	Jan.	16	1975	Mar.	14	1975	1 lot - Ramah Cemetery	WD	133	281
"	Ramah Primitive Bap.			M.A. Brooks	Apr.	9	1975	PM	Mar.	27	1975	Apr.	9	1975	Lot - Ramah Cemetery	WD	133	630
"	Ramah (Primitive Bap.)			Mervel Brooks	Apr.	11	1975	am	Apr.	8	1975	Apr.	11	1975	Lot - Ramah Cemetery	WD	133	637 26-
"	Faith Baptist			The Garden Bank	Apr.	26	1975	am	Apr.	8	1975	Apr	26	1975	2 tracts - 331 (Ramah) D. M. Mt.	OPS	134	29
"	Ramah (Primitive Bap.)			Tommy Smallwood	May	9	1975	PM	Apr.	29	1975	May	9	1975	Lot - Ramah Cemetery	WD	134	123
"	Ramah (Primitive Bap.)			R.W. Turner	May	9	1975	PM	Apr.	29	1975	May	9	1975	Lot - Ramah Cemetery	WD	134	124
"	Ramah (Primitive) Baptist			Mrs. Mrs. Melvin E. Taylor	July	18	1975	am	May	29	—	July	18	1975	Lot - Ramah Cemetery	WD	134	557
"	Ramah (Primitive) Baptist			Mrs. Juanita Bush	July	29	1975	pm	July	28	1975	July	29	1975	lot Ramah cemetery	WD	134	621
"	Ramah (Primitive) Baptist			Frank Messingale et al	Nov.	7	1975	am	Mar.	27	1953	Nov.	7	1975	Lot - Ramah Cemetery	WD	135	650
"	"	"	"	Harold Denmark et al	"	"	"	"	"	"	"	"	"	"	"	"	"	"
"	Ramah (Primitive Baptist)			Ray Roudtree	Nov.	13	1975	PM	Nov.	1	1975	Nov	13	1975	Lot - Ramah Cemetery	WD	135	716
"	Ray of Hope			E. E. Miller, per E	Jan	6	1976	am	June	5	1975	Jan	6	1976	Lot - Ramah Cemetery	WD	137	643 645

Filing Docket and General Index to Realty Deeds and Mortgages — GRANTORS

COTT FAMILY NAME INDEX No. 1-Split
Copyright 1933 A122559

Open at Proper Tab according to First Letter or Letters of
Name and refer to Buff Sub-Index sheet for page reference.

Made by The Cott Index Company, Columbus, Ohio
Foote & Davies, Inc., Atlanta, Georgia

(198)

GRANTORS FAMILY NAMES	GIVEN NAMES ABCDEFGHIJ	GIVEN NAMES JKLMNO	GIVEN NAMES PQRSTUVWXYZ	GRANTEES	DATE OF FILING				DATE OF INSTRUMENT			DATE OF RECORD			LOCATION OF PROPERTY OR OTHER DESCRIPTION	KIND OF INST.	BOOK	PAGE
					Month	Day	Year	Hr. M.	Month	Day	Year	Month	Day	Year				
Church	Ramah (per Trustees)		(Mrs. S. M. Jones)	Mrs. Leila May Brooks Jones	Jan. 19 1976			9 4:25	Jan. 16 1976			Jan. 19 1976	Lot - Ramah Cemetery	WB	137	712		
"	Snow Hill (per Trustees)			Richard C. Montgomery	May 7 1976			PM 3	Apr. 24 1976			May 7 1976	14 acres - 1505 th (Jury) S.M. Dist.	WB	139	95		
"	Ramah Primitive (per Trustees)			Harris B. Ashley	May 18 1976			PM 1	May 28 1976			May 18 1976	Lot - Ramah Cemetery	WB	139	183		
"	Irwinton Baptist, Inc.			Wilkinson County Bank	July 2 1976			PM 9	July 1 1976			July 2 1976	1 acre - Town of Irwinton	DPS	139	543		
"	Irwinton Baptist			Georgia Power Co.	Aug. 11 1976			AM 10:15	Nov. 23 1974			Aug. 11 1976	Prop. 7-way	WB	140	111		
"	Ramah Primitive Baptist			W. S. Young	Aug. 12 1976			AM 10:15	Aug. - 1976			Aug. 12 1976	Lot - Ramah Cemetery	WB	140	150		
"	Ramah Primitive Baptist			W. S. Young	Aug. 12 1976			AM 8:40	Aug. - 1976			Aug. 12 1976	Lot - Ramah Cemetery	WB	140	151		
"	Irwinton Baptist			Wilkinson County Bank	Sept. 8 1976			PM 4:15	Sept. 3 1976			Sept. 8 1976	1/2 of land of Irwinton	DPS	140	373-6		
"	Ramah Primitive Baptist			Horace Young	Oct. 14 1976			PM 3	Sept. 4 1976			Oct. 14 1976	Lot - Ramah Cemetery	WB	140	608		
"	Ramah Primitive Baptist			James Brooks	Oct. 26 1976			PM 3	Oct. 1 1976			Oct. 26 1976	Lot - Ramah Cemetery	WB	140	694		
"	Ramah Primitive Baptist			Mrs. Blanche Williams	Oct. 26 1976			PM 2:30	Sept. 28 1976			Oct. 26 1976	Lot - Ramah Cemetery	WB	140	695		
"	Ramah Primitive Baptist			Freeman Brooks	Aug. 14 1976			PM 9:30	Aug. 5 1976			Aug. 14 1976	Lot - Ramah Cemetery	WB	141	258		
"	Ramah Primitive Baptist			Laymond Paul Eldridge, Jr.	Nov. 17 1976			AM 3	Oct. 1 1976			Nov. 17 1976	Lot - Ramah Cemetery	WB	141	275		
"	Shiloh Baptist			Wilkinson County Bank	May 11 1977			PM 16	May 11 1977			May 11 1977	1/2 of land of Irwinton	DPS	142	697		
"	Liquid Temple Church of God			Wilkinson County Bank	May 11 1977			AM 9:30	May 16 1977			May 17 1977	Satisfied May 18, 1982	DPS	142	732		
"	Ramah Primitive Baptist			Dr. T. Matthews	July 7 1977			AM 7	July 1 1977			July 7 1977	Lot - Ramah Cemetery	WB	143	404		
"	Snow Hill (per Trustees)			Richard C. Montgomery	July 15 1977			PM 7	July 12 1977			July 15 1977	14 acres - 1505 th S.M. Dist.	WB	143	538		

Filing Docket and General Index to Realty Deeds and Mortgages — GRANTORS

(98)

COTT FAMILY NAME INDEX No. 1-Split
Copyright 1933 A122559

Open at Proper Tab according to First Letter or Letters of
Name and refer to Buff Sub-Index sheet for page reference.

REF. U. S. PAT. OFFICE *Chem-Lette* County Indexes Since 1863
An Identifying Trade Mark

GRANTORS FAMILY NAMES	GIVEN NAMES ABCDEFGHIJ	GIVEN NAMES JKLMNO	GIVEN NAMES PQRSTUVWXYZ	GRANTEES	DATE OF FILING				DATE OF INSTRUMENT			DATE OF RECORD			LOCATION OF PROPERTY OR OTHER DESCRIPTION	KIND OF INST.	BOOK	PAGE	
					Month	Day	Year	Hr. M.	Month	Day	Year	Month	Day	Year					
Church				Mount Tella African Baptist Missionary Baptist Church	Farmers and Merchants Bank	July	27	1977	AM	July	14	1977	July	27	1977	7th Land District	WB	143	139
"				Parker Baptist (Per members)	The Wilkinson County Bank	Aug.	9	1977	AM	Aug.	4	1977	Aug.	9	1977	Tract - 5th Land District	WB	143	146
"				Allentown Baptist Church	City of Allentown	Aug.	22	1977	AM	July	-	1977	Aug.	22	1977	1 acre - Town of Allentown	WB	144	147
"				Burndage Mount Baptist	Wilkinson County Bank et al	Oct.	21	1977	AM	Oct.	19	1977	Oct.	21	1977	Tract - 5th Land District	WB	144	539
Church				Snow Hill	Frank M. Fountain et al	Jan.	10	1978	PM	Dec.	30	1977	Jan.	10	1978	1 acre - 5th Land District	WB	145	486
"				"	Frances P. Fountain	"	"	"	"	"	"	"	"	"	"	"	"	"	"
"				Ebenezer Baptist (Per members)	The Wilkinson County Bank	Jan.	23	1978	AM	Jan.	30	1978	Jan.	23	1978	Tract - 5th Land District	WB	145	548
"				Ramah (Primitive Baptist) (Per members)	Edward L. Brooks	Feb.	21	1978	AM	Apr.	8	1978	Feb.	21	1978	Lat Ramah Cemetery	WB	146	5
"				Ramah Primitive Baptist	Jack H. Upshaw	Mar.	9	1978	AM	May	7	1977	Mar.	9	1978	Lat Ramah Cemetery	WB	146	121
"				White Springs Baptist	Wilkinson County et al	Mar	29	1978	PM	Feb	10	1978	Mar	29	1978	project 84 57 (1)	WB	146	237-8
"				Friendship Primitive Baptist	John W. Shepherd per Adm.	Mar.	31	1978	AM	Dec.	6	1972	Mar.	31	1978	Tract - 327 (Dwinton) 2nd Dist.	WB	146	247-
"				"	Adessa M. Shepherd et al	"	"	"	"	"	"	"	"	"	"	"	"	"	"
"				Ramah (Primitive Baptist)	Atis Ethridge	Apr.	3	1978	PM	Mar	17	1978	Apr.	3	1978	Lat Ramah Cemetery	WB	146	287
"				Parker Hill Baptist (Per members)	The Wilkinson County Bank	Apr.	11	1978	AM	Apr.	10	1978	Apr.	11	1978	Tract - 5th Land District	WB	146	338
"				Fountain Grove M.E. Church	The Wilkinson County Bank	Aug	22	1978	AM	Aug.	14	1978	Aug	22	1978	Tract - 5th Land District	WB	148	427-9
"				Ramah (Primitive Baptist) (Per members)	Mrs. Atis Ethridge Jr.	Aug.	29	1978	AM	Apr.	27	1978	Aug	29	1978	Lat Ramah Cemetery	WB	148	64
"				Balls A.M.E. South	Willis J. Allen	Dec.	7	1978	PM	Nov.	30	1963	Dec.	7	1978	Tract - 26th Land Dist.	WB	148	726

Filing Docket and General Index to Realty Deeds and Mortgages — GRANTORS

REG. U. S. PAT. OFFICE *Cott* County Indexes Since 1888 An Identifying Trade Mark

Open at Proper Tab according to First Letter or Letters of Name and refer to Buff Sub-Index sheet for page reference.

COTT FAMILY NAME INDEX No. 1-SPLIT © 1988
Made By The Cott Index Company, Columbus, Ohio
Mfg. Cott Patent Index Systems

(198)

GRANTORS FAMILY NAMES	GIVEN NAMES ABCDEFGHIJ	GIVEN NAMES JKLMNO	GIVEN NAMES PQRSTUVWXYZ	GRANTEES	DATE OF FILING				DATE OF INSTRUMENT			DATE OF RECORD			LOCATION OF PROPERTY OR OTHER DESCRIPTION	KIND OF INST.	BOOK	PAGE	
					Month	Day	Year	Hr. M.	Month	Day	Year	Month	Day	Year					
Church				Ramah (Primitive Baptists)	Robert Davis	Mar.	1	1979	4:30 PM	Mar.	17	1979	Mar.	1	1979	Lot - Ramah Cemetery	WB	149	534
"				Gordon Stream Baptist	The Wilkinson County Bank	May	25	1979	AM	May	24	1979	May	25	1979	Satisfied May 22, 1989	5/10/89	537-	539
"				Big Sandy Baptist by N. F. Deason elect	Oconee Electric Membership Corporation	Aug	8	1979	AM	July	27	1979	Aug	8	1979	Right of Way	WB	151	373
"				Ramah (Primitive Baptists) per deacons	Walter Scott	Aug	23	1979	AM	Aug	20	1979	Aug	23	1979	Lot No. - 127 - Ramah Cemetery	WB	151	453
"				The Gordon Baptist	Mrs. Annie Kate B. Slaughter	Oct	1	1979	PM	Sept	-	1979	Oct	1	1979	One acre - New Kensington Road	WB	152	115- 116
"				Saint Phillips A.M.E. trustees	Wilkinson County Bank	Nov.	19	1979	AM	Nov	14	1979	Nov	19	1979	Satisfied September 19, 1987	5/10/87	557-	558
"				Snow Hill per trustees	Oconee Electric Membership Corporation	Dec	11	1979	AM	Dec	3	1979	Dec	11	1979	Right of Way	WB	152	722- 725-
"				Irwinston Union Church	City of Irwinston	Jan	21	1980	PM	Jan	18	1980	Jan	21	1980	1 acre - City of Irwinston	WB	153	276
"				Faith Baptist per treasurer	Oconee Electric Membership Corporation	Jan	29	1980	AM	Dec	20	1979	Jan	29	1980	Right of Way	WB	153	316
"				First Baptist Church of Gordon per trustees	The Gordon Bank	Feb.	25	1980	PM	Feb.	21	1980	Feb.	25	1980	Satisfied September 8, 1986	5/10/86	440-	441
"				Gordon United Methodist, Inc. per pastor	Gordon Bank Oconee Electric	May	13	1980	AM	May	13	1980	May	13	1980	Lot in Gordon	WB	154	195- 201
"				Faith Baptist & per Treasurer Board of Deacons	Membership Corporation	May	23	1980	PM	Apr	24	1980	May	23	1980	Right of Way	WB	154	242
"				New Liberty Baptist per	The Gordon Bank	Aug.	19	1980	AM	Aug	15	1980	Aug.	19	1980	1/2 acre - Gordon Baptist Church	WB	155	50-52
"				Calvary Baptist per Trustees	Continental Group, Inc.	Dec	4	1980	AM	Nov	11	1980	Dec	4	1980	0.153 acre - 352 nd St. Militia Dist.	WB	156	11-14
"				Shiloh Baptist per Deacons	Wilkinson County Bank	Feb	9	1981	AM	Feb	6	1981	Feb	9	1981	Satisfied August 21, 1984	5/10/84	573-	575
"				St. John C.M.E. Methodist per chairman	Wilkinson County Bank Oconee Electric	Mar	19	1982	AM	Mar	18	1982	Mar	19	1982	Tract - City of Gordon	WB	161	44- 46
"				Calvary Baptist of Deacons	Membership Corp.	April	6	1982	AM	Mar	16	1982	April	6	1982	Right of Way	WB	161	146

Filing Docket and General Index to Realty Deeds and Mortgages — GRANTORS

(198)

REG. U. S. PAT. OFFICE *Cott* County Indexes Since 1888 An Identifying Trade Mark

 Open at Proper Tab according to First Letter or Letters of Name and refer to Buff Sub-Index sheet for page reference.

COTT FAMILY NAME INDEX No. 1-SPLIT © 1948 Made By The Cott Index Company, Columbus, Ohio Mfg. Cott Patent Index Systems

GRANTORS FAMILY NAMES	GIVEN NAMES ABCDEFGHIJ	GIVEN NAMES JKLMNO	GIVEN NAMES PQRSTUVWXYZ	GRANTEES	DATE OF FILING				DATE OF INSTRUMENT			DATE OF RECORD			LOCATION OF PROPERTY OR OTHER DESCRIPTION	KIND OF INST.	BOOK	PAGE
					Month	Day	Year	HR. M.	Month	Day	Year	Month	Day	Year				
Church, Calvary Hill Baptist Church			<i>per Board of Deacons</i>	Wilkinson County Bank	Apr	20	1982	11:50 am	Apr	19	1982	Apr	20	1982	<i>2 lots of 35th District, 8, 1985</i>	<i>SK 15</i>	161	229- 232
Church, Mount Zion African Baptist			<i>per Board of Deacons</i>	Farmer + Merchants Bank	May	3	1982	am	Apr	30	1982	May	3	1982	Tract - Wilkinson County	QSD	161	312 313
" " , Lvey Baptist			<i>per Board of Deacons</i>	The Gordon Bank	May	18	1982	4:30 pm	Apr	20	1982	May	18	1982	<i>(2) Lots of 35th District</i>	<i>SK 15</i>	161	406 408 439
" " Inverton Methodist			<i>per Trustees</i>	Bank of Inverton	May	21	1982	12 noon	Dec	15	1981	May	21	1982	Right of Way	Cons- ment	161	441
" " Ebenezer Baptist				Wilkinson County Bank	July	2	1982	4 pm	July	1	1982	July	2	1982	1 acre - Town of Seaboard	QSD	162	53- 55
" " M. E. Colored			<i>per Trustees</i>	James Brooks et al	July	6	1982	11 am	Apr	26	1981	July	6	1982	1 acre - 331 st St M District	Deed	162	69
" " " "			" "	Freeman Brooks et al	"	"	"	"	"	"	"	"	"	"	"	"	"	"
" " " "			" "	James Brooks et al	"	"	"	"	"	"	"	"	"	"	"	"	"	"
" " Inverton Hill Congregational Methodist			<i>per Trustees</i>	Merritt Berkner et al	Nov	22	1982	2:30 pm	Nov	-	1982	Nov	22	1982	<i>lot # 13, lot 9, tract J</i>	QSD	163	235 234
" " " "			" "	Carolyn Berkner et al	"	"	"	"	"	"	"	"	"	"	"	"	"	"
" " Danville Baptist (Colored)			<i>per Board of Deacons</i>	Seaw County Bank	May	16	1983	9 am	May	7	1983	May	18	1983	lot in Town of Danville	QSD	164	554 555
" " of the Heavenly Rest Day School			<i>et al</i>	Emgehard Corp.	Feb	14	1985	9 am	Nov	30	1984	Feb	15	1985	Right of way	Agreement	171	227

This Index approved and adopted for use in the Counties of Georgia pursuant to the Act approved August 8, 1916, providing for uniform records throughout the State.

Filing Docket and General Index to Realty Deeds and Mortgages—GRANTORS

199

Refer to SUB-INDEX in front portion of Book for Alphabetical Arrangement and Page Reference to Names in this Index

Cott Patented Index Systems.
Manufactured by Geo. D. Barnard Sta. Co., St. Louis, Mo.

(207)

GRANTORS FAMILY NAMES	GIVEN NAMES A B C D E F G H	GIVEN NAMES I J K L M N O	GIVEN NAMES P Q R S T U V W X Y Z	GRANTEES	DATE OF FILING				DATE OF INSTRUMENT			DATE OF RECORD			LOCATION OF PROPERTY OR OTHER DESCRIPTION	KIND OF INST'MT	BOOK	PAGE
					MONTH	DAY	YEAR	HR. M.	MONTH	DAY	YEAR	MONTH	DAY	YEAR				
Chuse	Dinah			Julia Beall					Oct.	19	1898	Mar.	6	1901	deed	2	563	

This Index approved and adopted for use in the Counties of Georgia pursuant to the Act approved August 8, 1916, providing for uniform records throughout the State.

Filing Docket and General Index to Realty Deeds and Mortgages—GRANTORS

(200)

Refer to SUB-INDEX in front portion of Book for Alphabetical Arrangement and Page Reference to Names in this Index

Cott Patented Index Systems.
Manufactured by Geo. D. Barnard Sta. Co., St. Louis, Mo.

GRANTORS FAMILY NAMES	GIVEN NAMES ABCDEFGHIJ	GIVEN NAMES KLMNO	GIVEN NAMES PQRSTUVWXYZ	GRANTEES	DATE OF FILING				DATE OF INSTRUMENT			DATE OF RECORD			LOCATION OF PROPERTY OR OTHER DESCRIPTION	KIND OF INST'MT	BOOK	PAGE
					MONTH	DAY	YEAR	HR. M.	MONTH	DAY	YEAR	MONTH	DAY	YEAR				
Calley	L.C.			J. F. Waters	Nov.	6	1934	12 m.	Sept	14	1920	Nov.	6	1934	2 Acre in 26th Ward Dist	W-D	46	502

Filing Docket and General Index to Realty Deeds and Mortgages—GRANTORS

Refer to SUB-INDEX in front portion of Book for Alphabetical Arrangement and Page Reference to Names in this Index

Cott Patented Index Systems.
Manufactured by Geo. D. Barnard Sta. Co., St. Louis, Mo.

201

GRANTORS FAMILY NAMES	GIVEN NAMES ABCDEFGHIH	GIVEN NAMES IJKLMNO	GIVEN NAMES PQRSTUVWXYZ	GRANTEES	DATE OF FILING				DATE OF INSTRUMENT			DATE OF RECORD			LOCATION OF PROPERTY OR OTHER DESCRIPTION	KIND OF INST'MT	BOOK	PAGE
					MONTH	DAY	YEAR	HR. M.	MONTH	DAY	YEAR	MONTH	DAY	YEAR				
Cherokee	China	Company		Alfred Bodowski, Trustee	Jan	30	1938	9 ⁰⁰ AM	Jan	19	1938	May	2	1938	Given tract of Land in Ramoth ^{Belgic super ch}	W-D	57	135-138
"	"	" Inc.		Atty Gen Southern Natl Bk	Sept	2	1939	2 ⁰⁰ PM	Sept	2	1939	Sept	4	1939	547.000 Land in Ramoth	S-D	57	395-628

Filing Docket and General Index to Realty Deeds and Mortgages—GRANTORS

Refer to SUB-INDEX in front portion of Book for Alphabetical Arrangement and Page Reference to Names in this Index

Cott Patented Index Systems.
Manufactured by Geo. D. Barnard Sta. Co., St. Louis, Mo.

203

GRANTORS <small>FAMILY NAMES</small>	GIVEN NAMES <small>ABCDEFGH</small>	GIVEN NAMES <small>IJKLMNO</small>	GIVEN NAMES <small>PQRSTUVWXYZ</small>	GRANTEES	DATE OF FILING				DATE OF INSTRUMENT			DATE OF RECORD			LOCATION OF PROPERTY OR OTHER DESCRIPTION	KIND OF INST'MT	BOOK	PAGE
					MONTH	DAY	YEAR	HR. M.	MONTH	DAY	YEAR	MONTH	DAY	YEAR				
<i>Cleveland-Alconer Lbr. Company</i>				<i>J. W. Green</i>	<i>May</i>	<i>31</i>	<i>1938</i>	<i>2 P.M.</i>	<i>May</i>	<i>20</i>	<i>1938</i>	<i>June</i>	<i>1</i>	<i>1939</i>	<i>Sec 83 Joint Agreement</i>	<i>agmt</i>	<i>57</i>	<i>156-157</i>

Filing Docket and General Index to Realty Deeds and Mortgages—GRANTORS

Refer to SUB-INDEX in front portion of Book for Alphabetical Arrangement and Page Reference to Names in this Index

Cott Patented Index Systems.
Manufactured by Geo. D. Barnard Sta. Co., St. Louis, Mo.

GRANTORS FAMILY NAMES	GIVEN NAMES ABCDEFGHIJ	GIVEN NAMES JKLMNO	GIVEN NAMES PQRSTUVWXYZ	GRANTEES	DATE OF FILING				DATE OF INSTRUMENT			DATE OF RECORD			LOCATION OF PROPERTY OR OTHER DESCRIPTION	KIND OF INST'MT	BOOK	PAGE	
					MONTH	DAY	YEAR	HR. M.	MONTH	DAY	YEAR	MONTH	DAY	YEAR					
Cathy,	Thomas A et al			W. B. Richardson	Nov	4	1938	2 P.M.	Nov	2	1938	Nov	4	1938	154 acres	Satisfied July 26 1943	154	617	
"	Stella Mae et al			" "	"	"	"	"	"	"	"	"	"	"	"	Satisfied July 26 1943	"	"	
"	Thomas A.			The Merchant & Farmers Bank	Dec	20	1948	6 A.M.	Dec	18	1948	Dec	20	1948	154 acres	154 acres	80	318-19	
"	Morris A.			Georgia Kester Co.	Mar	19	1952	7 P.M.	Jan	23	1951	Apr	11	1952	170 acres	near Long Dist	85	439-40	
"	Thomas A.			" " "	"	"	"	"	"	24	"	"	"	"	157	"	"	85	441-2
"	Thomas A. et al			Knox corporation	Apr	8	"	10 A.M.	Apr	7	1952	"	18	"	4 lots in Baldwin county	1952	89	21-4	
"	" " " "			" " "	July	8	"	9 A.M.	July	-	1952	July	9	1952	4 lots in Baldwin county	1955	89	81-4	
"	" " " "			Leon J. Ayers	Aug	16	"	"	Aug	1	"	Aug	20	"	lot in Gordon		89	102	
"	Charles A. et al			Lindie E. Sturges	Jan	26	1953	10 A.M.	Jan	9	1953	Jan	27	1953	lot in Gordon		11	203	
"	Mrs. Pauline et. al.			Wilkinson County	Jan.	11	1964	10 A.M.	-	-	-	Jan.	13	1964	80 ft strip of land Proj. # 2558 (4)		108	166	
"	Thomas A.			Sara H. Barry	Dec.	5	1967	10 A.M.	Oct.	21	1967	Dec.	5	1967	1/2 undivided interest in 154 acres		112	526-7	
"	Mr. T. A.			United States of America	Mar	4	1969	9 A.M.	-	-	-	-	-	-	200 acres 1505 th. dist		69	103	
"	Mr. Pauline E.			" " "	"	"	"	"	-	-	-	-	-	-	150 acres 1505 th. dist		69	103	
"	Mr. Pauline E.			Bennet & Burn et al	Jan	16	1971	9 A.M.	Jan	15	1971	Jan	16	1971	10 acres 328 th. dist. 2nd		121	403	
"	" " " "			Walter M. Boone et al	"	"	"	"	"	"	"	"	"	"	"	"	"	"	
"	Mr. Pauline E.			C. F. Caldwell, Jr	Jan.	19	1971	9 A.M.	Jan.	18	1971	Jan	19	1971	12 1/2 acres 328 th. dist 2nd		121	413	
"	Mrs. Pauline			W. A. Hodges, Sr.	May	28	1975	2 P.M.	July	5	1975	May	28	1975	328 = 2nd dist		134	206-207	

Filing Docket and General Index to Realty Deeds and Mortgages—GRANTORS

205

Refer to SUB-INDEX in front portion of Book for Alphabetical Arrangement and Page Reference to Names in this Index

Cott Patented Index Systems.
Manufactured by Geo. D. Barnard Sta. Co., St. Louis, Mo

GRANTORS FAMILY NAMES	GIVEN NAMES ABCDEFGHIJ	GIVEN NAMES KLMNO	GIVEN NAMES PQRSTUVWXYZ	GRANTEES	DATE OF FILING				DATE OF INSTRUMENT			DATE OF RECORD			LOCATION OF PROPERTY OR OTHER DESCRIPTION	KIND OF INST'MT	BOOK	PAGE
					MONTH	DAY	YEAR	HR. M.	MONTH	DAY	YEAR	MONTH	DAY	YEAR				
Cahney, Cahney,	Thomas A.			Sara W. Cahney Beck S. Smith	Mar	11	1987	9 am	Mar	5	1987	Mar	11	1987	154 acres - 5 th Land Dist.	W.D.	179	393
					Aug	17	1988	9 am	Aug	15	1988	Aug	18	1988				

Filing Docket and General Index to Realty Deeds and Mortgages—GRANTORS

Refer to SUB-INDEX in front portion of Book for Alphabetical Arrangement and Page Reference to Names in this Index.

Cott Patented Index Systems.
Manufactured by Geo. D. Barnard Sta. Co., St. Louis, Mo.

(207)

GRANTORS FAMILY NAMES	GIVEN NAMES A B C D E F G H	GIVEN NAMES I J K L M N O	GIVEN NAMES P Q R S T U V W X Y Z	GRANTEES	DATE OF FILING				DATE OF INSTRUM'T			DATE OF RECORD			LOCATION OF PROPERTY OR OTHER DESCRIPTION	KIND OF INST'M'T	BOOK	PAGE
					MONTH	DAY	YEAR	HR. M.	MONTH	DAY	YEAR	MONTH	DAY	YEAR				
<i>Citizens Bank & Trust Company</i>				<i>Savannah Kaslin Co.</i>	<i>oct</i>	<i>20</i>	<i>1939</i>	<i>9</i> <i>A.M.</i>	<i>oct</i>	<i>17</i>	<i>1939</i>	<i>oct</i>	<i>20</i>	<i>1939</i>	<i>cancellation</i>	<i>Cancelled!</i>	<i>57</i>	<i>424</i>

Filing Docket and General Index to Realty Deeds and Mortgages—GRANTORS

Refer to SUB-INDEX in front portion of Book for Alphabetical Arrangement and Page Reference to Names in this Index.

Cott Patented Index Systems,
Manufactured by Geo. D. Barnard Sta. Co., St. Louis, Mo.

(209)

GRANTORS FAMILY NAMES	GIVEN NAMES A B C D E F G H	GIVEN NAMES I J K L M N O	GIVEN NAMES P Q R S T U V W X Y Z	GRANTEES	DATE OF FILING				DATE OF INSTRUM'T			DATE OF RECORD			LOCATION OF PROPERTY OR OTHER DESCRIPTION	KIND OF INST'M'T	BOOK	PAGE
					MONTH	DAY	YEAR	HR. M.	MONTH	DAY	YEAR	MONTH	DAY	YEAR				
Citizen & Southern Bank of Dublin				C. D. White et al	June	8	1940	2:45	Oct	11	1939	June	11	1940	26 1/2 ac. Lantier Subdivided g. l. s.	57	533-5	
"	"	"	"	C. H. Prince et al	"	"	"	"	"	"	"	"	"	"	"	"	"	
"	"	"	"	T. A. ...	June	17	1959	3:00	Nov	15	1959	June	16	1959	by ...	73	230	
"	"	"	"	The Four County Bank	Oct	10	1967	12:00	Oct	3	1967	Oct	10	1967	Property as described in ...	"	110 331-32	
"	"	"	"	et al Johnny Richard Khan	June	12	1970	4:45	June	-	1970	June	12	1970	1 acre 353rd st. ...	120	164-5	
"	"	"	"	Johnny Richard Khan	Aug.	19	1970	pm	Aug.	-	1970	Aug.	19	1970	1 acre 353rd st. ...	120	440-1	
"	"	"	"	Johnny Richard Khan	Mar.	19	1971	pm	Mar.	-	1970	Mar.	19	1970	1 acre 353rd st. ...	127	14-5	
"	"	"	"	Edward E. Walker	July	19	1977	9 AM	July	12	1977	July	19	1977	2 acres - 332nd GMD	QCD	143 596	
"	"	"	"	Wanted Industries, Inc.	Jan	2	1985	am	Dec.	31	1984	Jan	2	1985	120.5 acres - 32nd ...	QCD	170 1742-1743	
"	"	"	"	John N. Livingston	Mar	27	1985	am	Mar	22	1985	Mar	27	1985	0.96 acre - 4th Land Dist.	QCD	171 1648	
"	"	"	"	Citizen & Southern Nat'l Bank	Jan	13	1986	am	Jan	17	1986	Jan	14	1986	Divers property	Official Merge	174 230	

Filing Docket and General Index to Realty Deeds and Mortgages—GRANTORS

Refer to SUB-INDEX in front portion of Book for Alphabetical Arrangement and Page Reference to Names in this Index

Cott's Patented Index Systems,
Manufactured by Geo. D. Barnard Sta. Co., St. Louis, Mo

(211)

GRANTORS FAMILY NAMES	GIVEN NAMES ABCDEFGHIJ	GIVEN NAMES JKLMNO	GIVEN NAMES PQRSTUVWXYZ	GRANTEES	DATE OF FILING				DATE OF INSTRUMENT			DATE OF RECORD			LOCATION OF PROPERTY OR OTHER DESCRIPTION	KIND OF INST'MT	BOOK	PAGE
					MONTH	DAY	YEAR	HR. M.	MONTH	DAY	YEAR	MONTH	DAY	YEAR				
Chambless	Paul			Owen & Pace	July	7	1941	8 A.M.	May	14	1941	July	7	1941	324 1/4 Ann Land in 331st Dist. 12th	W.D.	61	538
"	Mrs Laverne Nelson et al			M. E. Nelson	Oct	23	"	10 A.M.	Oct	17	"	Oct	23	"	lot in city of Gordon	"	"	583
"	"	"	"	J. H. Calmon	Sept	10	1944	9 A.M.	June	27	1944	Sept	12	1944	Lot in Gordon	"	80	374
"	Mrs Paul et al			Mr & Mrs Russell B. Crumley	Feb	3	1958	7 P.M.	Nov	23	1954	Feb	15	1958	Lot in Gordon	W.D.	79	312
"	Paul			B. L. Martin	June	14	1978	7 P.M.	Mar	22	1945	June	14	1978	6 3/4 acres. Wallace mill in dist. James City.	Deed	147	143- 145
"	Laverne Nelson et al			City of Gordon	Mar	26	1984	9 A.M.	Jan	17	1984	Mar	27	1984	PRN 8530-1(139)	R.W.	167	738- 739
"	Mrs. Paul			Russell Ray Crumley, Jr.	June	4	1986	4 P.M.	June	2	1986	June	6	1986	See plat Book 13, pg 55	Land line agreement	175	510- 511

Filing Docket and General Index to Realty Deeds and Mortgages—GRANTORS

Refer to SUB-INDEX in front portion of Book for Alphabetical Arrangement and Page Reference to Names in this Index

Cott's Patented Index Systems,
Manufactured by Geo. D. Barnard Sta. Co., St. Louis, Mo

212

GRANTORS FAMILY NAMES	GIVEN NAMES ABCDEFGHIJ	GIVEN NAMES JKLMNO	GIVEN NAMES PQRSTUVWXYZ	GRANTEES	DATE OF FILING				DATE OF INSTRUMENT			DATE OF RECORD			LOCATION OF PROPERTY OR OTHER DESCRIPTION	KIND OF INST'M'T	BOOK	PAGE
					MONTH	DAY	YEAR	HR. M.	MONTH	DAY	YEAR	MONTH	DAY	YEAR				
Caldwell	Mrs. Alma			Hodges & Beaman	Nov.	8	1943	4	Nov.	5	1943	Nov.	8	1943	200-acre land in Bethel Dist	Live Deed	67	370
"	Mrs. Alma			W. W. McNeal	May	19	1947	9	Oct	16	1946	May	19	1947	200-acre land in Bethel Dist	"	77	328
"	Mr. Alma			Georgia Kestin Co.	Mar	19	1952	7	Mar	20	1946	Apr	10	1952	200 acres " " " "	Min. cont	85	395
"	Mr. Robert et al			Eugene Brooks	July	25	1956	9	June	—	1956	July	25	1956	Cemetery lot	WD	96	121
"	George W.			Ellen Simmons	Feb	6	1959	11	Oct	1	1951	Feb	7	1959	3 1/2 acre Rembrandt	WD	86	297
"	Robert A et al			Wilkinson county	Dec	5	1969	9	Mar	17	1965	Dec	5	1969	prop of no (B) 1469 (1)	Revd	118	575
"	Mr. Alma			Wilkinson county	Dec	5	1969	9	Apr	2	1968	Dec	5	1969	" " " "	Revd	118	576
"	C. F. Jr.			Home Federal Savings & Loan Assn	Jan	19	1971	9	Jan	18	1971	Jan	19	1971	12 1/2 acre 378th dist 378th dist	501	414	
"	C. F. Jr.			Jerry O. Farrell	Jan	22	1971	9	Jan	21	1971	Jan	22	1971	12 1/2 acre 378th dist	WD	121	431
"	Mrs. Robert A. Sr.			City of Garden	Dec	17	1973	4:45	Nov	19	1973	Dec	17	1973	Right-of-way	AWD agree.	129	401 497-
"	Mrs. Alma L.			J. Baldwin Martin et al	Apr	18	1977	PM	Feb	1	1977	Apr	18	1977	Tract 26 th Land District	Grant	142	478
"	" " "			M. A. Hodges et al	"	"	"	"	"	"	"	"	"	"	" " " "	"	"	"
"	Alma Lindsey			Robert Andrew Caldwell Jr.	Mar	10	1981	11:30	Feb	23	1981	Mar	10	1981	Rivers Property	Gen. Power of Atty.	156	718 719
"	Alma L.			Robert A. Caldwell	June	17	1981	9	June	1	1981	June	17	1981	2 tracts - 327 th (Quinton) Dist.	Atty. Deed	158	90- 91
"	Mrs. Alma L.	aka Mrs. Robert A. Caldwell, Sr.		Robert A. Caldwell, Jr.	June	1	1983	1	June	1	1983	June	2	1983	226.60 acres - 327 th (Quinton) Dist.	Deed 5F abstract	164	436 263
"	Robert A., Jr.			Southern Timber Properties	Oct	8	1985	3:50	Oct	7	1985	Oct	10	1985	80.75 acres - 327 th (Quinton) Dist.	AWD	173	264

Filing Docket and General Index to Realty Deeds and Mortgages—GRANTORS

(214)

Refer to SUB-INDEX in front portion of Book for Alphabetical Arrangement and Page Reference to Names in this Index

Cott's Patented Index Systems,
Manufactured by Geo. D. Barnard Sta. Co., St. Louis, Mo

GRANTORS FAMILY NAMES	GIVEN NAMES ABCDEFGH	GIVEN NAMES IJKLMNO	GIVEN NAMES PQRSTUVWXYZ	GRANTEES	DATE OF FILING				DATE OF INSTRUMENT			DATE OF RECORD			LOCATION OF PROPERTY OR OTHER DESCRIPTION	KIND OF INST'M'T	BOOK	PAGE
					MONTH	DAY	YEAR	HR. M.	MONTH	DAY	YEAR	MONTH	DAY	YEAR				
Clavin	Ruth Hommerick	et al		The Mechanics & Farmers Bldg	Nov	18	1948	9	Nov	9	1948	Nov	11	1948	1/2 apt 1st flr 1143 1/2 block 653	127		127
"	C. Stratton	et al		" " " "	"	"	"	"	"	"	"	"	"	"	1/2 apt 1st flr 1143 1/2 block 653	"		"
"	C. Stratton			Wilma Ruth Clavin	Oct	9	1953	7 pm	Oct	16	1951	Oct	19	1951	power of attorney	PA 89		330-1
"	Mr Ruth	et al		Selma J. Condit	Oct	17	"	pm	Oct	16	1951	Oct	19	"	1/2 own near Mc Intyre	89		435-4
"	C. Stratton	et al		" " " "	"	"	"	"	"	"	"	"	"	"	" " "	"		"

Filing Docket and General Index to Realty Deeds and Mortgages—GRANTORS

Refer to SUB-INDEX in front portion of Book for Alphabetical Arrangement and Page Reference to Names in this Index

Cott's Patented Index Systems,
Manufactured by Geo. D. Barnard Ste. Co., St. Louis, Mo

(215)

GRANTORS FAMILY NAMES	GIVEN NAMES ABCDEFGHIJ	GIVEN NAMES JKLMNO	GIVEN NAMES PQRSTUVWXYZ	GRANTEES	DATE OF FILING				DATE OF INSTRUMENT			DATE OF RECORD			LOCATION OF PROPERTY OR OTHER DESCRIPTION	KIND OF INST'MT	BOOK	PAGE
					MONTH	DAY	YEAR	HR. M.	MONTH	DAY	YEAR	MONTH	DAY	YEAR				
Carr	Mrs. Amanda			Wilkinson Cty. Bank	Mar	1	1955	9 AM	Feb	25	1955	Mar	7	1955	10th St. & Passmore	WD	130	232
"	Mrs. Mandy M.			Southern Iron & Investment Co.	Sept.	17	1960	2 PM	Aug.	25	1960	Sept.	17	1960	8 1/2 a. - 329th St. & Passmore	WD	151	100-1
"	Mrs. Mandy M.			Wilkinson County Bank	Nov.	29	1962	2 PM	Nov.	18	1962	Dec.	2	1962	10th St. & Passmore	WD	130	232
"	Mrs. Mandy M.			Leoma W. Jolly	Feb	27	1974	11:46 PM	Feb	27	1974	Feb	27	1974	200th & 32nd St. Dist. 2m	WD	130	257
"	Mrs. Mandy M.			Jerry W. Wilkerson	Aug.	24	1977	7 PM	Aug.	24	1977	Aug.	24	1977	1 acre - 329th (Passmore) S.M. Dist.	WD	144	171
"	" " "			Wanda E. Wilkerson	"	"	"	"	"	"	"	"	"	"	"	"	"	"
"	Mrs. Mandy M.			Amanda Joy Wilkerson	June	20	1980	11:50 AM	June	20	1980	June	20	1980	8 1/2 acres - 329th S.M. Dist.	WD	154	384
"	" " "			Angela Jeanette Wilkerson	"	"	"	"	"	"	"	"	"	"	"	"	"	"
"	Amanda M.			Modern Home Designs	Aug	30	1982	9 AM	May	24	1982	Aug	30	1982	8 1/2 acres - 329th S.M. Dist.	WD	130	232
"	Bell			Ocene Electric Membership Corp	June	28	1983	11:30 AM	Apr	21	1983	June	30	1983	Right of Way	WD	165	96
"	Amanda			The Gordon Bank	Sept	9	1985	9 AM	Sept	5	1985	Sept	9	1985	5 1/2 a. - 329th St. & Passmore	WD	173	53

Filing Docket and General Index to Realty Deeds and Mortgages—GRANTORS

3/8/2012
entered- 217

Refer to SUB-INDEX in front portion of Book for Alphabetical Arrangement and Page Reference to Names in this Index

Cott Patented Index Systems.
Manufactured by Geo. D. Barnard Sta. Co., St. Louis, Mo.

175

GRANTORS FAMILY NAMES	GIVEN NAMES ABCDEFGHIJ	GIVEN NAMES JKLMNO	GIVEN NAMES PQRSTUVWXYZ	GRANTEES	DATE OF FILING				DATE OF INSTRUMENT			DATE OF RECORD			LOCATION OF PROPERTY OR OTHER DESCRIPTION	KIND OF INST'MT	BOOK	PAGE
					MONTH	DAY	YEAR	HR. M.	MONTH	DAY	YEAR	MONTH	DAY	YEAR				
Chandler	H. H.			J. A. Simson											Deed	A	738	
Chandler	Henry H.			Wesley King											Deed	A	344-5	
"	H. S.			E. S. Bell	Feb.	23	1938	PM	Jan	11	1938	Feb	25	1938	250 acre land in 4th Land dist	g-l-o		
"	Nellie et al			Wilkinson County Bank	"	8	1939	AM	Feb	23	1938	Feb	8	1939	1/2 acre land in Loomis Co.	W.O	61 262	
"	Nellie et al			Aurice Calloway	Apr	12	1940	PM	June	10	1937	Apr	13	1940	1/2 - Acre Land in Loomis Co.	W.O	61 385	
"	Nellie McLeander			Tom Washington	Jan	31	1938	PM	Jan	31	1938	Feb	2	1938	2 lots 1/2 Acre each land in Loomis Co.	W.O	61 150	

note by the Clerk Cinda Solt
3/8/2012 Chandler Grantor Index Page found in Grantor Index Book Co - C2
Page moved today to the correct Ca - Ca Grantor Book.

This Index approved and adopted for use in the Counties of Georgia pursuant to the Act approved August 8, 1916, providing for uniform records throughout the State.

Filing Docket and General Index to Realty Deeds and Mortgages—GRANTORS

Clifford Wilkes, Attorney General.

Refer to SUB-INDEX in front portion of Book for Alphabetical Arrangement and Page Reference to Names in this Index.

Cott's Patented Index Systems. Owned and manufactured by Walker, Evans & Cogswell Co., Charleston, S. C.

GRANTORS FAMILY NAMES	GIVEN NAMES ABCDEFGHIJ	GIVEN NAMES IJKLMNO	GIVEN NAMES PQRSTUVWXYZ	GRANTEES	DATE OF FILING				DATE OF INST'MT			DATE OF RECORD			LOCATION OF PROPERTY OR OTHER DESCRIPTION	Kind of Inst'mt	Book	Page
					Month	Day	Year	Hour	Month	Day	Year	Month	Day	Year				
Chandler				Wilkinson County	June	16	1960	am	June	17	1966	June	17	1966	Right of way	RWD	101	289
"	Mrs. Sarah K.	et. al.		Mineral & Chemicals Philip's Corp.	Sept.	13	1963	C.M.	Aug.	14	1963	Sept.	14	1963	2 Tracts in Fifth Land District	Trin. cont.	105	583
"	Mrs. Sarah K.	et. al.		Wilkinson County	Sept.	23	1963	7.M.	-	-	-	Sept.	25	1963	80 ft. strip of land - PR 2558 (3)	cont. cont.	105	589-90
"	Sarah K.	et. al.		"	Mar.	18	1968	2.M.	Dec.	2	1967	Mar.	19	1968	PR 6086	PR 6086	114	272
"	Mrs. R. L.	et. al.		"	Dec.	30	1968	am	Dec.	13	1968	Dec.	30	1968	PR 6781	"	116	216
"	Philip M.			Merchants & Farmers Bank	May	7	1970	am	May	6	1970	May	7	1970	Part of land 8/6/97	MO 119	604-5	
"	Philip M.			First National Bank	Oct.	8	1970	am	Oct.	7	1970	Oct.	8	1970	Part of land 8/6/97	MO 121	9-10	
"	Philip M.			Clarence H. Cowart	Dec.	15	1970	am	Dec.	14	1970	Dec.	15	1970	1000 sq ft land cont.	MO 121	276-7	
"	Philip M.			J. B. Samuel et al	Jan.	7	1971	am	Jan.	4	1971	Jan.	7	1971	Lot in 3rd land cont.	MO 121	277-8	
"	"	"	"	Mary V. Samuel et al	"	"	"	"	"	"	"	"	"	"	"	"	"	"
"	Philip M.			Wilkinson County Bank	June	11	1971	pm	June	10	1971	June	11	1971	Part of land 8/6/97	MO 122	481-3	
"	Philip M.			Merchants & Farmers Bank	July	7	1971	am	June	30	1971	July	7	1971	Part of land 8/6/97	MO 122	322-4	
"	Philip M.			Elliott Stevenson et al	Nov.	10	1971	am	Nov.	6	1971	Nov.	10	1971	Lot in 2nd land cont.	MO 123	509	
"	"	"	"	Dennis Austin et al	"	"	"	"	"	"	"	"	"	"	"	"	"	"
"	Philip M.			Edward C. Clayton et al	Jan.	27	1972	am	Jan.	21	1972	Jan.	27	1972	Room in Fountain	MO 124	275-6	
"	Philip M.			Merchants & Farmers Bank	Jan.	29	1972	am	Jan.	27	1972	Jan.	29	1972	Part of land 8/6/97	MO 124	265-7	

These Sheets and Binders in North Carolina, South Carolina, Georgia, Florida and Alabama.

This Index approved and adopted for use in the Counties of Georgia pursuant to the Act approved August 8, 1916, providing for uniform records throughout the State.

Filing Docket and General Index to Realty Deeds and Mortgages—GRANTORS

Cott's Patented Index Systems. Owned and manufactured by Walker, Evans & Cogswell Co., Charleston, S. C.

(217)

Clifford Walker, Attorney General.

Refer to SUB-INDEX in front portion of Book for Alphabetical Arrangement and Page Reference to Names in this Index.

GRANTORS FAMILY NAMES	GIVEN NAMES ABCDEFGHIJ	GIVEN NAMES IJKLMNO	GIVEN NAMES PQRSTUVWXYZ	GRANTEES	DATE OF FILING				DATE OF INST'MT			DATE OF RECORD			LOCATION OF PROPERTY OR OTHER DESCRIPTION	Kind of Inst'mt	Book	Page	
					Month	Day	Year	Hour	Min	Month	Day	Year	Month	Day					Year
Chandler	Philip M.			Wilkinson County Bank	Jan	27	1972	am	11	Jan	26	1972	Jan	27	1972	Part of 3rd Judicial Dist. 1972	WD	125	28-30
"	Philip M.			Elmwood Farm	June	28	1972	am	9	June	-	1972	June	28	1972	Lot in Trumbull	WD	125	382
"	Philip M.			George W. Steele et al	July	26	1972	am	9	July	24	1972	July	26	1972	1 acre 353rd Dist - 8th.	WD	125	579-580
"	"	"	"	Ethel W. Steele et al	"	"	"	"	"	"	"	"	"	"	"	"	"	"	"
"	Philip M.			Wilkinson County Bank	Jan	29	1973	PM	1	Jan	29	1973	Jan	29	1973	Lot in 3rd Judicial Dist. 1973	DPB	125	142-540
"	Philip M.			Wilkinson County Bank	Apr	6	1973	AM	10	Apr	4	1973	Apr	6	1973	Lot in 3rd Judicial Dist. 1973	DPB	125	539-540
"	Philip M.			Wilkinson County Bank	Apr	6	1973	am	9	April	-	1973	Apr	6	1973	3rd Judicial Dist. 1973	DPB	125	544
"	Philip M.			Willie J. Densley	June	21	1973	AM	9	June	20	1973	June	21	1973	Lot in Gordon, Ga. 27th Dist. 1973	WD	128	198-199
"	Philip M.			Johannie B. Anderson et al	Aug	14	1973	AM	11	Aug	10	1973	Aug	14	1973	Lot in Land Dist 202, 27th Dist.	WD	128	521-522
"	"	"	"	Agnes Anderson et al	"	"	"	"	"	"	"	"	"	"	"	"	"	"	"
"	Philip M.			Curtis Pitts	Aug	28	1973	AM	9	Aug	27	1973	Aug	28	1973	Lot in 321st Dist. 1973	WD	128	592-593
"	Mrs. Sarah R. et al			Z. B. Richardson, Jr.	June	23	1975	PM	4	March	31	1975	June	23	1975	100 acres - 328th G.M. Dist.	WD	134	379-380
"	Mrs. Sarah R. et al			Miss Jessie Richardson	June	23	1975	PM	4	March	31	1975	June	23	1975	238 acres - 328th G.M. Dist.	WD	134	383-384
"	Mrs. Sarah R. et al			W. B. Richardson, Jr.	Mar	31	1977	am	9	Mar	31	1977	Mar	31	1977	100 acres - 328th [Blodworth] Dist.	WD	142	355-356
"	Mrs. Sarah R.			Georgia Kraft Corporation	May	29	1978	am	9	May	8	1978	May	29	1978	148 acres - 5th Land Dist.	TD	146	654-656
"	Sarah R.			Georgia Kraft Company	May	1	1980	am	9	Apr	-	1980	May	1	1980	Sarah R. Chandler - Timber Wood	TD	154	95

This Index approved and adopted for use in the Counties of Georgia pursuant to the Act approved August 8, 1916, providing for uniform records throughout the State.

Filing Docket and General Index to Realty Deeds and Mortgages—GRANTORS

Clifford Baker, Attorney General.

Refer to SUB-INDEX in front portion of Book for Alphabetical Arrangement and Page Reference to Names in this Index.

Cott's Patented Index Systems. Owned and manufactured by Walker, Evans & Cogswell Co., Charleston, S. C.

(219)

GRANTORS FAMILY NAMES	GIVEN NAMES A B C D E F G H	GIVEN NAMES I J K L M N O	GIVEN NAMES P Q R S T U V W X Y Z	GRANTEES	DATE OF FILING				DATE OF INST'MT			DATE OF RECORD			LOCATION OF PROPERTY OR OTHER DESCRIPTION	Kind of Inst'mt	Book	Page	
					Month	Day	Year	Hour	Min	Month	Day	Year	Month	Day					Year
<i>Citizens State Bank</i>	<i>Butler</i>	<i>Georgia</i>		<i>Citizens + Southern National Bank</i>	<i>July</i>	<i>8</i>	<i>1960</i>	<i>9</i>	<i>am</i>	<i>June</i>	<i>30</i>	<i>1960</i>	<i>July</i>	<i>8</i>	<i>1960</i>	<i>Security Deed of Eddie See Williams</i>	<i>Deeds</i>	<i>101</i>	<i>310</i>

These Sheets and Binders in North Carolina, South Carolina, Georgia, Florida and Alabama.

This Index approved and adopted for use in the Counties of Georgia pursuant to the Act approved August 8, 1916, providing for uniform records throughout the State.

Filing Docket and General Index to Realty Deeds and Mortgages—GRANTORS

Clifford Decker, Attorney General.

Refer to SUB-INDEX in front portion of Book for Alphabetical Arrangement and Page Reference to Names in this Index.

Cott's Patented Index Systems. Owned and manufactured by Walker, Evans & Cogswell Co., Charleston, S. C.

(221)

GRANTORS FAMILY NAMES	GIVEN NAMES A B C D E F G H	GIVEN NAMES I J K L M N O	GIVEN NAMES P Q R S T U V W X Y Z	GRANTEES	DATE OF FILING				DATE OF INST'MT			DATE OF RECORD			LOCATION OF PROPERTY OR OTHER DESCRIPTION	Kind of Inst'mt	Book	Page	
					Month	Day	Year	Hour	Min	Month	Day	Year	Month	Day					Year
<i>City Industrial Company</i>				<i>The Commercial Trust Company</i>	<i>May</i>	<i>15</i>	<i>1962</i>	<i>2:00</i>	<i>9</i>	<i>May</i>	<i>1</i>	<i>1962</i>	<i>May</i>	<i>16</i>	<i>1962</i>	<i>S.W. of Joseph Brookins, et. al.</i>	<i>Mortgage</i>	<i>103</i>	<i>454</i>

These sheets and binders in North Carolina, South Carolina, Georgia, Florida and Alabama.

Filing Docket and General Index to Realty Deeds and Mortgages—GRANTORS

Refer to SUB-INDEX in front portion of Book for Alphabetical Arrangement and Page Reference to Names in this Index

Cott Patented Index Systems.
Manufactured by Geo. D. Barnard Sta. Co., St. Louis, Mo.

GRANTORS FAMILY NAMES	GIVEN NAMES ABCDEFGHIJ	GIVEN NAMES KLMNO	GIVEN NAMES PQRSTUVWXYZ	GRANTEES	DATE OF FILING				DATE OF INSTRUMENT			DATE OF RECORD			LOCATION OF PROPERTY OR OTHER DESCRIPTION	KIND OF INST' MT	BOOK	PAGE
					MONTH	DAY	YEAR	HR. M.	MONTH	DAY	YEAR	MONTH	DAY	YEAR				
<i>Certain Deck Products Corporation</i>				<i>Housing Finance Corporation</i>	<i>Oct.</i>	<i>27</i>	<i>1964</i>	<i>2 1/2</i>	<i>Sept.</i>	<i>18</i>	<i>1964</i>	<i>Oct.</i>	<i>28</i>	<i>1964</i>	<i>Tract 34 miles north of St. Louis</i>	<i>Sp.</i>	<i>109</i>	<i>27</i>
<i>"</i>	<i>"</i>	<i>"</i>	<i>"</i>	<i>First Rediscount Corp.</i>	<i>Nov.</i>	<i>19</i>	<i>1969</i>	<i>9</i>	<i>Sept.</i>	<i>17</i>	<i>1969</i>	<i>Nov.</i>	<i>19</i>	<i>1969</i>	<i>Sp. of N. James Land et al</i>	<i>Sp.</i>	<i>118</i>	<i>500-1</i>
<i>"</i>	<i>"</i>	<i>"</i>	<i>"</i>	<i>First Rediscount Corp.</i>	<i>Feb.</i>	<i>6</i>	<i>1970</i>	<i>9</i>	<i>Sept.</i>	<i>17</i>	<i>1969</i>	<i>Feb.</i>	<i>6</i>	<i>1970</i>	<i>Sp. of Albert P. usury et al</i>	<i>Sp.</i>	<i>119</i>	<i>229-30</i>
<i>"</i>	<i>"</i>	<i>"</i>	<i>"</i>	<i>First Rediscount Corp.</i>	<i>Feb.</i>	<i>6</i>	<i>1970</i>	<i>9</i>	<i>Sept.</i>	<i>17</i>	<i>1969</i>	<i>Feb.</i>	<i>6</i>	<i>1970</i>	<i>Sp. of Albert P. usury et al</i>	<i>Sp.</i>	<i>119</i>	<i>231-2</i>

Filing Docket and General Index to Realty Deeds and Mortgages—GRANTORS

Refer to SUB-INDEX in front portion of Book for Alphabetical Arrangement and Page Reference to Names in this Index

Cott Patented Index Systems.
Manufactured by Geo. D. Barnard Sta. Co., St. Louis, Mo.

225

GRANTORS <small>FAMILY NAMES</small>	GIVEN NAMES <small>ABCDEFGH</small>	GIVEN NAMES <small>IJKLMNO</small>	GIVEN NAMES <small>PQRSTUVWXYZ</small>	GRANTEES	DATE OF FILING				DATE OF INSTRUMENT			DATE OF RECORD			LOCATION OF PROPERTY OR OTHER DESCRIPTION	KIND OF INST'MT	BOOK	PAGE
					MONTH	DAY	YEAR	HR. M.	MONTH	DAY	YEAR	MONTH	DAY	YEAR				
<i>Citizens Bank</i>				<i>William F. Blockmuth</i>	<i>Feb.</i>	<i>7</i>	<i>1964</i>	<i>9 A.M.</i>	<i>Feb.</i>	<i>4</i>	<i>1964</i>	<i>Feb.</i>	<i>7</i>	<i>1964</i>	<i>Lots 2+3 in 4th Land District</i>	<i>Deed</i>	<i>108</i>	<i>209</i>

Filing Docket and General Index to Realty Deeds and Mortgages—GRANTORS

Refer to SUB-INDEX in front portion of Book for Alphabetical Arrangement and Page Reference to Names in this Index

Cott Patented Index Systems.
Manufactured by Geo. D. Barnard Sta. Co., St. Louis, Mo.

227

GRANTORS FAMILY NAMES	GIVEN NAMES ABCDEFGHIJ	GIVEN NAMES KLMNOP	GIVEN NAMES QRSTUVWXYZ	GRANTEES	DATE OF FILING				DATE OF INSTRUMENT			DATE OF RECORD			LOCATION OF PROPERTY OR OTHER DESCRIPTION	KIND OF INST'MT	BOOK	PAGE
					MONTH	DAY	YEAR	HR. M.	MONTH	DAY	YEAR	MONTH	DAY	YEAR				
<i>Besten</i>	<i>L. E., Jr.</i>			<i>D. B. Thompson</i>	<i>July</i>	<i>16</i>	<i>1964</i>	<i>2:11</i>	<i>July</i>	<i>15</i>	<i>1964</i>	<i>July</i>	<i>16</i>	<i>1964</i>	<i>Located at borbon, va-</i>	<i>78</i>	<i>64-280</i>	

Filing Docket and General Index to Realty Deeds and Mortgages—GRANTORS

Refer to SUB-INDEX in front portion of Book for Alphabetical Arrangement and Page Reference to Names in this Index

Cott Patented Index Systems.
Manufactured by Geo. D. Barnard Sta. Co., St. Louis, Mo.

229

GRANTORS FAMILY NAMES	GIVEN NAMES ABCDEFGHIH	GIVEN NAMES IJKLMNO	GIVEN NAMES PQRSTUVWXYZ	GRANTEES	DATE OF FILING				DATE OF INSTRUMENT			DATE OF RECORD			LOCATION OF PROPERTY OR OTHER DESCRIPTION	KIND OF INST'MT	BOOK	PAGE
					MONTH	DAY	YEAR	HR. M.	MONTH	DAY	YEAR	MONTH	DAY	YEAR				
Bastellon				Freeport Sulphur Company	July	31	1964	2-11 9	July	15	1964	Aug.	3	1964	74.66 acres in 27th Land District	GBR	108	474-5
"				J. L. Jackson	Nov.	13	1967	2-11 9	Nov.	3	1967	Nov.	13	1967	Tract in Gordon	GBR	113	447-8
"				Kenneth E. Dennod I et al	Sept	15	1969	9 9	Aug	29	1969	Sept	15	1969	Lat in Gordon	WCD	118	211-3
"				Grace L. Dennod I et al	"	"	"	"	"	"	"	"	"	"	"	"	"	"
"				Charles E. Frazer	Jan	8	1970	9 9m	Dec	27	1969	Jan	8	1970	Lat in Gordon	WCD	119	104-5

Filing Docket and General Index to Realty Deeds and Mortgages—GRANTORS

Refer to SUB-INDEX in front portion of Book for Alphabetical Arrangement and Page Reference to Names in this Index

Cott Patented Index Systems.
Manufactured by Geo. D. Barnard Sta. Co., St. Louis, Mo.

231

GRANTORS FAMILY NAMES	GIVEN NAMES ABCDEFGHIJ	GIVEN NAMES KLMNOP	GIVEN NAMES QRSTUVWXYZ	GRANTEES	DATE OF FILING				DATE OF INSTRUMENT			DATE OF RECORD			LOCATION OF PROPERTY OR OTHER DESCRIPTION	KIND OF INST'MT	BOOK	PAGE
					MONTH	DAY	YEAR	HR. M.	MONTH	DAY	YEAR	MONTH	DAY	YEAR				
Chastain	Earnest G., et. al.			Builtwell Homes, Inc -	Jan	22	1965	9 P.M.	Jan	11	1965	Jan	23	1965	Lot in Gordon	ST	109	164-56
"	Helen et. al.			" " "	"	"	"	"	"	"	"	"	"	"	"	"	"	"
"	Ernest G. et. al.			Bugord Chastain	Nov	2	1965	9 P.M.	Nov	1	1965	Nov	3	1965	Lot in Gordon	ST	110	18
"	Helen et. al.			" " "	"	"	"	"	"	"	"	"	"	"	"	"	"	"
"	Earnest G. & Helen		gratly	admission to corp	June	17	1966	9 AM	June	7	1966	June	20	1966	Lot in Gordon	disc	110	340-1

Filing Docket and General Index to Realty Deeds and Mortgages—GRANTORS

Refer to SUB-INDEX in front portion of Book for Alphabetical Arrangement and Page Reference to Names in this Index

Cott Patented Index Systems.
Manufactured by Geo. D. Barnard Sta. Co., St. Louis, Mo.

533

GRANTORS FAMILY NAMES	GIVEN NAMES ABCDEFGHIH	GIVEN NAMES IJKLMNO	GIVEN NAMES PQRSTUVWXYZ	GRANTEES	DATE OF FILING				DATE OF INSTRUMENT			DATE OF RECORD			LOCATION OF PROPERTY OR OTHER DESCRIPTION	KIND OF INST'MT	BOOK	PAGE
					MONTH	DAY	YEAR	HR. M.	MONTH	DAY	YEAR	MONTH	DAY	YEAR				
Lardell	E. C.			The Liberty Nat'l Bank & Trust Co.	Mar	20	1965	9	-	-	-	Mar	20	1965	Timber Lease of Mary Lucinda Jones, et al.	Mortgage	109	35-36-37

Filing Docket and General Index to Realty Deeds and Mortgages—GRANTORS

Refer to SUB-INDEX in front portion of Book for Alphabetical Arrangement and Page Reference to Names in this Index

Cott Patented Index Systems.
Manufactured by Geo. D. Barnard Sta. Co., St. Louis, Mo.

235

GRANTORS <small>FAMILY NAMES</small>	GIVEN NAMES <small>ABCDEFGH</small>	GIVEN NAMES <small>IJKLMNO</small>	GIVEN NAMES <small>PQRSTUVWXYZ</small>	GRANTEES	DATE OF FILING				DATE OF INSTRUMENT			DATE OF RECORD			LOCATION OF PROPERTY OR OTHER DESCRIPTION	KIND OF INST'MT	BOOK	PAGE
					MONTH	DAY	YEAR	HR. M.	MONTH	DAY	YEAR	MONTH	DAY	YEAR				
Carpenter + King Mills, Inc.				Citizens & Southern Nat'l Bank	Apr	21	1965	9 A.M.	Apr	16	1965	Apr	21	1965	Property Imp. Note of Robert K. Kinser, et al.	Assignment	109	312-13

Filing Docket and General Index to Realty Deeds and Mortgages—GRANTORS

Refer to SUB-INDEX in front portion of Book for Alphabetical Arrangement and Page Reference to Names in this Index

Cott Patented Index Systems.
Manufactured by Geo. D. Barnard Sta. Co., St. Louis, Mo.

237

GRANTORS <small>FAMILY NAMES</small>	GIVEN NAMES <small>ABCDEFGH</small>	GIVEN NAMES <small>IJKLMNO</small>	GIVEN NAMES <small>PQRSTUVWXYZ</small>	GRANTEES	DATE OF FILING				DATE OF INSTRUMENT			DATE OF RECORD			LOCATION OF PROPERTY OR OTHER DESCRIPTION	KIND OF INST'MT	BOOK	PAGE
					MONTH	DAY	YEAR	HR. M.	MONTH	DAY	YEAR	MONTH	DAY	YEAR				
<i>Cherokee Mortgage Company</i>				<i>North American Accept. Corp.</i>	<i>July</i>	<i>2</i>	<i>1965</i>	<i>9</i> <i>A.M.</i>	<i>June</i>	<i>26</i>	<i>1965</i>	<i>July</i>	<i>2</i>	<i>1965</i>	<i>Lot 7 built by R. Wood, et al.</i>	<i>Assignment</i>	<i>109</i>	<i>415-16-17</i>

Filing Docket and General Index to Realty Deeds and Mortgages—GRANTORS

Refer to SUB-INDEX in front portion of Book for Alphabetical Arrangement and Page Reference to Names in this Index

Cott Patented Index Systems.
Manufactured by Geo. D. Barnard Sta. Co., St. Louis, Mo.

239

GRANTORS FAMILY NAMES	GIVEN NAMES ABCDEFGHIJ	GIVEN NAMES KLMNO	GIVEN NAMES PQRSTUVWXYZ	GRANTEES	DATE OF FILING				DATE OF INSTRUMENT			DATE OF RECORD			LOCATION OF PROPERTY OR OTHER DESCRIPTION	KIND OF INST'MT	BOOK	PAGE
					MONTH	DAY	YEAR	HR. M.	MONTH	DAY	YEAR	MONTH	DAY	YEAR				
Cleary	Charles E.			Mrs. Bertrude F. Finney	Sept.	20	1965	9 A.M.	Sept.	18	1965	Sept.	20	1965	St. Louis, Mo. by G. 1978	188	186	300
"	Charles E.			The Garden Bank	July	6	1978	9 A.M.	July	5	1978	July	6	1978	St. Louis, Mo. by Record	188	186	300
"	Charles & Jan			Frank E. Sibbs et al	Dec	14	1981	4 P.M.	Dec	9	1981	Dec	14	1981	St. Louis, Mo. by Record	188	186	300
"	"	"	"	Jeanne A. Sibbs et al	"	"	"	"	"	"	"	"	"	"	"	"	"	"
"	Charles et al & Jan		(aka. Bernard)	Charles Elliott Cleary	Dec	13	1989	4:30 P.M.	Aug	31	1989	Dec	14	1989	St. Louis, Mo. by Record	1505	192	340

Filing Docket and General Index to Realty Deeds and Mortgages—GRANTORS

Refer to SUB-INDEX in front portion of Book for Alphabetical Arrangement and Page Reference to Names in this Index

Cott Patented Index Systems.
Manufactured by Geo. D. Barnard Sta. Co., St. Louis, Mo.

241

GRANTORS <small>FAMILY NAMES</small>	GIVEN NAMES <small>ABCDEFGH</small>	GIVEN NAMES <small>IJKLMNO</small>	GIVEN NAMES <small>PQRSTUVWXYZ</small>	GRANTEES	DATE OF FILING				DATE OF INSTRUMENT			DATE OF RECORD			LOCATION OF PROPERTY OR OTHER DESCRIPTION	KIND OF INST'MT	BOOK	PAGE
					MONTH	DAY	YEAR	HR. M.	MONTH	DAY	YEAR	MONTH	DAY	YEAR				
<i>Bitco Realty Company</i>				<i>Southern Railway Co., et al</i>	<i>Jan</i>	<i>26</i>	<i>1966</i>	<i>9</i>	<i>Jan</i>	<i>4</i>	<i>1966</i>	<i>Jan</i>	<i>31</i>	<i>1966</i>	<i>Lease Property</i>	<i>Lease</i>	<i>110</i>	<i>196-210</i>
"	"	"	"	<i>Central Ice & Dry Co., et al</i>	"	"	"	"	"	"	"	"	"	"	"	"	"	"
"	"	"	"	<i>Morgan Guaranty Trust Co. N.Y.</i>	<i>Jan</i>	<i>26</i>	<i>1966</i>	<i>9</i>	<i>Jan</i>	<i>4</i>	<i>1966</i>	"	"	"	<i>Series 6 Rental Lease</i>	<i>Assignment</i>	<i>110</i>	<i>211-12</i>

Filing Docket and General Index to Realty Deeds and Mortgages—GRANTORS

Refer to SUB-INDEX in front portion of Book for Alphabetical Arrangement and Page Reference to Names in this Index

Cott Patented Index Systems.
Manufactured by Geo. D. Barnard Sta. Co., St. Louis, Mo.

243

GRANTORS <small>FAMILY NAMES</small>	GIVEN NAMES <small>ABCDEFGH</small>	GIVEN NAMES <small>IJKLMNO</small>	GIVEN NAMES <small>PQRSTUVWXYZ</small>	GRANTEES	DATE OF FILING				DATE OF INSTRUMENT			DATE OF RECORD			LOCATION OF PROPERTY OR OTHER DESCRIPTION	KIND OF INST'MT	BOOK	PAGE
					MONTH	DAY	YEAR	HR. M.	MONTH	DAY	YEAR	MONTH	DAY	YEAR				
<i>Citizens Bank of Swainboro, N.C.</i>				<i>Commercial Acceptance Corp.</i>	<i>Nov</i>	<i>14</i>	<i>1967</i>	<i>29</i>	<i>Oct</i>	<i>30</i>	<i>1967</i>	<i>Nov</i>	<i>14</i>	<i>1967</i>	<i>S. of Mattie S. Grant, et. al.</i>	<i>Transfer</i>	<i>113</i>	<i>449</i>

Filing Docket and General Index to Realty Deeds and Mortgages—GRANTORS

Refer to SUB-INDEX in front portion of Book for Alphabetical Arrangement and Page Reference to Names in this Index

Cott Patented Index Systems.
Manufactured by Geo. D. Barnard Sta. Co., St. Louis, Mo.

247

GRANTORS FAMILY NAMES	GIVEN NAMES ABCDEFGHIH	GIVEN NAMES IJKLMNO	GIVEN NAMES PQRSTUVWXYZ	GRANTEES	DATE OF FILING				DATE OF INSTRUMENT			DATE OF RECORD			LOCATION OF PROPERTY OR OTHER DESCRIPTION	KIND OF INST'MT	BOOK	PAGE
					MONTH	DAY	YEAR	HR. M.	MONTH	DAY	YEAR	MONTH	DAY	YEAR				
<i>C. J. T. Corporation</i>				<i>Commercial Acception Corp</i>	<i>Aug</i>	<i>30</i>	<i>1968</i>	<i>9</i>	<i>June</i>	<i>28</i>	<i>1968</i>	<i>Aug</i>	<i>30</i>	<i>1968</i>	<i>SD of. 2nd Ural</i>	<i>Deed</i>	<i>115</i>	<i>371</i>

Filing Docket and General Index to Realty Deeds and Mortgages—GRANTORS

Refer to SUB-INDEX in front portion of Book for Alphabetical Arrangement and Page Reference to Names in this Index

Cott Patented Index Systems.
Manufactured by Geo. D. Barnard Sta. Co., St. Louis, Mo.

249

GRANTORS FAMILY NAMES	GIVEN NAMES ABCDEFGHIH	GIVEN NAMES IJKLMNO	GIVEN NAMES PQRSTUVWXYZ	GRANTEES	DATE OF FILING				DATE OF INSTRUMENT			DATE OF RECORD			LOCATION OF PROPERTY OR OTHER DESCRIPTION	KIND OF INST'MT	BOOK	PAGE
					MONTH	DAY	YEAR	HR. M.	MONTH	DAY	YEAR	MONTH	DAY	YEAR				
<i>Canuthaus</i>	<i>Robert</i>			<i>International Lumber Co. Inc</i>	<i>Oct</i>	<i>14</i>	<i>1968</i>	<i>9 PM</i>	<i>Oct</i>	<i>10</i>	<i>1968</i>	<i>Oct</i>	<i>14</i>	<i>1968</i>	<i>Ld near Junction</i>	<i>Property Map Title</i>	<i>115</i>	<i>617-8</i>
<i>"</i>	<i>Robert et al</i>			<i>Wilkinson County</i>	<i>Aug</i>	<i>10</i>	<i>1972</i>	<i>PM</i>	<i>Dec</i>	<i>2</i>	<i>1972</i>	<i>Aug</i>	<i>10</i>	<i>1972</i>	<i>P B 7458</i>	<i>RWD</i>	<i>125</i>	<i>657</i>

Filing Docket and General Index to Realty Deeds and Mortgages—GRANTORS

Refer to SUB-INDEX in front portion of Book for Alphabetical Arrangement and Page Reference to Names in this Index

Cott Patented Index Systems.
Manufactured by Geo. D. Barnard Sta. Co., St. Louis, Mo.

251

GRANTORS FAMILY NAMES	GIVEN NAMES ABCDEFGHIH	GIVEN NAMES IJKLMNOP	GIVEN NAMES QRSTUVWXYZ	GRANTEES	DATE OF FILING				DATE OF INSTRUMENT			DATE OF RECORD			LOCATION OF PROPERTY OR OTHER DESCRIPTION	KIND OF INST'MT	BOOK	PAGE
					MONTH	DAY	YEAR	HR. M.	MONTH	DAY	YEAR	MONTH	DAY	YEAR				
<i>Chism</i>	<i>Dorothy et al</i>			<i>Wilkinson County</i>	<i>Dec.</i>	<i>5</i>	<i>1969</i>	<i>am</i>	<i>May</i>	<i>6</i>	<i>1968</i>	<i>Dec</i>	<i>5</i>	<i>1969</i>	<i>PR 1469 (1)</i>	<i>Deed</i>	<i>18</i>	<i>524</i>

Filing Docket and General Index to Realty Deeds and Mortgages—GRANTORS

Refer to SUB-INDEX in front portion of Book for Alphabetical Arrangement and Page Reference to Names in this Index

Cott Patented Index Systems.
Manufactured by Geo. D. Barnard Sta. Co., St. Louis, Mo.

253

GRANTORS <small>FAMILY NAMES</small>	GIVEN NAMES <small>ABCDEFGHIH</small>	GIVEN NAMES <small>IJKLMNO</small>	GIVEN NAMES <small>PQRSTUVWXYZ</small>	GRANTEES	DATE OF FILING				DATE OF INSTRUMENT			DATE OF RECORD			LOCATION OF PROPERTY OR OTHER DESCRIPTION	KIND OF INST'MT	BOOK	PAGE
					MONTH	DAY	YEAR	HR. M.	MONTH	DAY	YEAR	MONTH	DAY	YEAR				
<i>Callaghan</i>	<i>Lucy Jane S</i>			<i>W. C. Smith</i>	<i>Feb</i>	<i>6</i>	<i>1970</i>	<i>9 am</i>	<i>Oct</i>	<i>10</i>	<i>1969</i>	<i>Feb</i>	<i>6</i>	<i>1970</i>	<i>12 corner 3rd Land dist.</i>	<i>gcd</i>	<i>119</i>	<i>228</i>

Filing Docket and General Index to Realty Deeds and Mortgages — GRANTORS

COTT FAMILY NAME INDEX No. 1-Split
Copyright 1933 A122559

Open at Proper Tab according to First Letter or Letters of
Name and refer to Buff Sub-Index sheet for page reference.

Made by The Cott Index Company, Columbus, Ohio
Foote & Davies, Inc., Atlanta, Georgia

(255)

GRANTORS FAMILY NAMES	GIVEN NAMES ABCDEFGHIJ	GIVEN NAMES KLMNO	GIVEN NAMES PQRSTUVWXYZ	GRANTEES	DATE OF FILING				DATE OF INSTRUMENT			DATE OF RECORD			LOCATION OF PROPERTY OR OTHER DESCRIPTION	KIND OF INST.	BOOK	PAGE
					Month	Day	Year	Hr. M.	Month	Day	Year	Month	Day	Year				
Central Georgia				Homer Raines	Apr.	13	1970	am	Mar	23	1970	Apr.	13	1970	1 acre, Turkey Creek, Dist. S.M.	gpc	119	511
"	"	"	"	James M. Smith et al	Mar	9	1971	am	Feb	26	1971	Mar	9	1971	.96 acre 6 th Land Dist.	gpc	121	6801
"	"	"	"	Beverley W. Smith et al	"	"	"	"	"	"	"	"	"	"	"	gpc	"	"
"	"	"	"	Federal Land Bank of Columbus	Oct.	10	1972	pm	Sept	7	1972	Oct	10	1972	of Quincy P. Holder High Hill militia Dist	agreement	126	308
"	"	"	"	L. D. Allegood	Sept	24	1973	pm	Aug	-	1973	Sept	24	1973	56.05 acres, 23rd Land Dist.	WD	128	706
"	"	"	"	Ralph S. Avery	Mar	1	1974	pm	Feb	27	1974	Mar	1	1974	5 acres, 33rd Dist. S.M.	gpc	130	70
"	"	"	"	L. J. Stapleton et al	Mar	23	1974	am	Mar	22	1974	Mar	23	1974	5 acres - 331 st (Ramat) S.M.D.	gpc	130	440
"	"	"	"	Edna Stapleton et al	"	"	"	"	"	"	"	"	"	"	"	"	"	"
"	"	"	"	Federal Land Bank of Columbus	Mar	4	1975	pm	Mar	3	1975	Mar	4	1975	Subordination agreement, Quincy P. Holder	agreement	133	232
"	"	"	"	L. J. Hallard	Sept	24	1975	pm	Sept	19	1975	Sept	24	1975	S. P. C. W. Duke	gpc	135	401
"	"	"	"	James Doyle Lord	Sept	22	1978	am	Sept	20	1978	Sept	22	1978	1 tract tract 11 117.6 acres - 173 acres - 3 rd Land Dist.	gpc	148	225
"	"	"	"	Thomas E. Kitchens	July	20	1979	pm	Mar	9	1979	July	20	1979	2 acres - 33 rd S.M. District (Turkey)	gpc	151	231
"	"	"	"	Ralph M. Avery	Sept.	31	1979	am	-	-	1979	Sept.	31	1979	.49 acre 331 st S.M. District Subordination agreement	gpc	151	706
"	"	"	"	Federal Land Bank of Columbus	Mar	20	1981	pm	Jan	27	1981	Mar	20	1981	of Ralph Gray Avery	gpc	157	82
"	"	"	"	John Gordon Jank	Sept	18	1981	pm	Sept	18	1981	Sept	18	1981	Tract - 23 rd Land District in Wilkerson	gpc	159	83- 84
"	"	"	"	A. G. Mitchell - Federal Intermediate Credit Bank of Columbia	Sept	24	1982	pm	Aug	10	1982	Sept	24	1982	102 acres - 32 nd (Wilkerson) S.M. Dist.	gpc	162	615
"	"	"	"		Apr	26	1984	am	Apr	20	1984	Mar	4	1984	diverse property.	gpc	168	332- 335

Erroz
KCW

Filing Docket and General Index to Realty Deeds and Mortgages — GRANTORS

(255)

COTT FAMILY NAME INDEX No. 1-Split
Copyright 1933 A122559

Open at Proper Tab according to First Letter or Letters of
Name and refer to Buff Sub-Index sheet for page reference.

REG. U. S. PAT. OFFICE *Chas McCatt* County Indexes Since 1888
An Identifying Trade Mark

GRANTORS FAMILY NAMES	GIVEN NAMES ABCDEFGHIJ	GIVEN NAMES KLMNO	GIVEN NAMES PQRSTUVWXYZ	GRANTEES	DATE OF FILING				DATE OF INSTRUMENT			DATE OF RECORD			LOCATION OF PROPERTY OR OTHER DESCRIPTION	KIND OF INST.	BOOK	PAGE
					Month	Day	Year	Hr. M.	Month	Day	Year	Month	Day	Year				
Central Ga. Production		Credit	Assign	Maurice B. Dening	July	2	1985	5 pm	June	28	1985	July	10	1985	1 acre - 332 nd (Huffman) GMD	CD	172	414
"		"	"	James Bayton Lord	Apr	8	1986	11:15				Apr	9	1986	Bk 145 ps 69-70	File section	175	93
"		"	"	Berry P. Holder	Apr	8	1986	am	Feb	21	1986	Apr	9	1986	102,045 acres - 32 nd (Huffman) GMD	CD	175	96
"		"	"	<small>nka 1 SOUTH ATLANTIC P.C.A.</small> Fred A. Dorothy H. LaPlante	Sept	12	1989	am	Aug	21	1989	Sept	12	1989	SD recorded BK 156 ps 604	CD	191	70
"		"	"	Fred A. Dorothy H. LaPlante	Sept	12	1989	am	Aug	21	1989	Sept	12	1989	SD recorded BK 168 ps 30	CD	191	71

Filing Docket and General Index to Realty Deeds and Mortgages – GRANTORS

COTT FAMILY NAME INDEX No. 1-Split
Copyright 1933 A12559

Open at Proper Tab according to First Letter or Letters of
Name and refer to Buff Sub-Index sheet for page reference.

Made by The Cott Index Company, Columbus, Ohio
Foote & Davies, Inc., Atlanta, Georgia

(257)

GRANTORS FAMILY NAMES	GIVEN NAMES ABCDEFGHIJ	GIVEN NAMES JKLMNO	GIVEN NAMES PQRSTUVWXYZ	GRANTEES	DATE OF FILING				DATE OF INSTRUMENT			DATE OF RECORD			LOCATION OF PROPERTY OR OTHER DESCRIPTION	KIND OF INST.	BOOK	PAGE
					Month	Day	Year	Hr. M.	Month	Day	Year	Month	Day	Year				
Clayton	Elmer	May	W.	E. H. Montgomery	May	8	1970	am	May	8	1970	May	8	1970	Satisfied June 19, 1987	SPC 18	19	607-9
"	Elmer	Mary		Gordon Bank	May	9	1970	pm	May	8	1970	May	9	1970	Satisfied June 19, 1987	SPC 18	19	620-2
"	Edward C.	III	Del	Philip M. Chandler	June	9	1971	pm	May	17	1971	June	9	1971	2 acres in Sumner	WB	122	477-8
"	Janice Carol	et al		" " "	" " "	" " "	" " "	" " "	" " "	" " "	" " "	" " "	" " "	" " "	" " "	" " "	" " "	" " "
"	Edward C.	III		First Federal Savings and Loan Assn	Jan.	27	1972	am	Jan.	26	1972	Jan.	27	1972	Satisfied Oct 21, 1987	SPC 18	19	627-8
"	Edward	Clayton	III	John S. Carewell et al	Apr	21	1973	am	Apr	21	1973	Apr	21	1973	25.45 acres in 1st 23rd Land Dist.	WB	127	624
"	"	"	"	Sara M. Carewell et al	"	"	"	"	"	"	"	"	"	"	"	"	"	"
"	Edward C.	II		Wilkinson County Bank	May	8	1973	PM	May	4	1973	May	8	1973	2 1/2 acres in Sumner	SPC 18	19	720
"	Edward C.	III		Edwin S. Everett	July	1	1974	PM	July	1	1974	July	1	1974	1/7 acre - town of Sumner	WB	131	330
"	Dr. E. C.			The Garden Bank	Apr.	7	1975	am	Apr.	2	1975	Apr.	7	1975	2.49 acres - 37th (Sumner) Dist.	SPS	133	424-426
"	Dr. E. C.			The Garden Bank	July	28	1976	pm	July	28	1976	July	28	1976	3 1/2 acres - 31st Land Dist.	SPS	140	1-3
"	Dr. E. C.			The Garden Bank	Oct	27	1978	pm	Oct.	26	1978	Oct	27	1978	2 1/4 acres - 31st Land Dist.	SPS	148	444-51
"	Edward C.	III		Janice Carol Clayton	Mar.	26	1979	PM	Mar.	24	1979	Mar.	26	1979	2 acres - town of Sumner	WB	150	13
"	Edward C.	IV		The Gordon Bank	Sept	10	1979	AM	Sept	10	1979	Sept	10	1979	3 1/2 acres - town of Toccohoro	SPC	151	569-571
"	Dr. E. C.	III		The Wilkinson Co. Bank	Oct	31	1979	AM	Oct	30	1979	Oct	31	1979	28 1/2 acres - 2nd Land Dist.	SPC	152	401-403
"	E. C.			George Harold Ford	Nov.	2	1979	PM	Nov.	2	1979	Nov.	2	1979	12 1/2 acres - 6th Land Dist.	SPS	152	425-7
"	Dr. Edward C.	III	a/k/a	The Federal	"	"	"	"	"	"	"	"	"	"	"	"	"	"
"	Dr. E. C.	III		Land Bank of Columbia	Jan	28	1980	PM	Jan	22	1980	Jan	28	1980	28 1/2 acres - 3rd Land Dist.	SPC	153	315

Filing Docket and General Index to Realty Deeds and Mortgages — GRANTORS

(251)

COTT FAMILY NAME INDEX No. 1-Split
Copyright 1933 A122559


Open at Proper Tab according to First Letter or Letters of
Name and refer to Buff Sub-Index sheet for page reference.

REG. U. S. PAT. OFFICE *Chas. McClellan* County Indexes Since 1888
An Identifying Trade Mark

GRANTORS FAMILY NAMES	GIVEN NAMES ABCDEFGHIJ	GIVEN NAMES JKLMNO	GIVEN NAMES PQRSTUVWXYZ	GRANTEES	DATE OF FILING				DATE OF INSTRUMENT			DATE OF RECORD			LOCATION OF PROPERTY OR OTHER DESCRIPTION	KIND OF INST.	BOOK	PAGE	
					Month	Day	Year	Hr. M.	Month	Day	Year	Month	Day	Year					
Clayton	Edward	Clifton	II	aka cliff	Mary Elice Boone	Feb	5	1980	9 am	Jan	23	1980	Feb	5	1980	3/4 acre - Town of Toombs	WD	153	346
Clayton	Carol E.	etal		Mrs Essie D. Eady	Nov	16	1983	4:30 pm	Nov	11	1983	Nov	23	1983	1.33 acres, town of McIntosh	WD	166	487- 488	
"	Dr. E. C.	III	etal	Nord Kase W Co.	Jan	6	1987	11:20 am	Dec	23	1986	Jan	7	1987	49.45 acres - 42 nd 1, 4 th 20	WD	178	6029- 6031	
Clayton	Elmer	Administrative		Roy Dixon	Mar	5	1987	9:25 am	Feb	18	1987	Mar	6	1987	1/4 acre - Town of Toombs	WD	179	341- 342	
"	Ganice	Carol		Edward C. Clayton, III	June	4	1987	11:30 am	June	3	1987	June	4	1987	2 acres - Town of Swinton	WD	180	436- 438	
"	E. C.	II	M.D. etal	Anglo-American Corp	Aug	9	1988	11:30 am	Aug	8	1988	Aug	10	1988	160.69 acres - 32 nd 7 th 20	WD	185	142- 143	
"	E. C.	II	M.D.	Swinton Baptist Church, Inc	Oct	28	1988	9 am	Oct	19	1988	Nov	4	1988	160.69 acres - 32 nd 7 th 20	WD	186	290- 293	
"	E. C.	III	M.D. etal	Bilder Limber, Inc	Nov	7	1988	9 am	Oct	19	1988	Nov	10	1988	160.69 acres - 32 nd 7 th 20	WD	186	463- 465	
"	Dr. E. C.	III		Dr. Robert R. Kennedy, Jr.	Feb	20	1989	4 pm	Feb	14	1989	Mar	2	1989	118.28 acres - 330 th (Road) 20	WD	188	160	
"	"	"		Berry M. Kennedy etal	"	"	"	"	"	"	"	"	"	"	"	"	"	"	"
"	E. C.	III		Lucy G. Hughes etal	July	27	1989	8:30 am	July	26	1989	July	28	1989	79.83% udi in 1/2 interest	WD	190	427- 428	
"	"	"		Melissa G. Walker etal	"	"	"	"	"	"	"	"	"	"	"	"	"	"	"
"	Dr. E. C.	III	aka Dr. E. C.	Federal Paper Board Co.	July	27	1989	8:30 am	July	26	1989	July	28	1989	137.96 acres - 32 nd 7 th 20	WD	190	429- 431	

Filing Docket and General Index to Realty Deeds and Mortgages — GRANTORS

COTT FAMILY NAME INDEX No. 1-Split
Copyright 1933 A122559


 Open at Proper Tab according to First Letter or Letters of Name and refer to Buff Sub-Index sheet for page reference.

Made by The Cott Index Company, Columbus, Ohio
 Foote & Davies, Inc., Atlanta, Georgia

(259)

GRANTORS FAMILY NAMES	GIVEN NAMES ABCDEFGH	GIVEN NAMES IJKLMNO	GIVEN NAMES PQRSTUVWXYZ	GRANTEES	DATE OF FILING				DATE OF INSTRUMENT			DATE OF RECORD			LOCATION OF PROPERTY OR OTHER DESCRIPTION	KIND OF INST.	BOOK	PAGE
					Month	Day	Year	Hr. M.	Month	Day	Year	Month	Day	Year				
Carlo	Rosa Raley Campbell et al			William Henry Ward	Sept	21	1970		Jan	14	1967	Sept	21	1970	30 acres - Tract Transit.	Deed	120	596
"	Rosa R.			Annie S. Ward	June	4	1986	3:40 pm	May	-	1986	June	10	1986	1 acre - 4 th Land Dist.; Lot 89	CD	175	506
"	Mrs. Rosa R.		Patty in act	Engelhard Corp.	Aug	4	1986	am	July	31	1986	Aug	5	1986	1.1 acres - 4 th Land Dist.	WD	176	342
"	Rosa Raley			Patricia W. Vinson	Aug	19	1986	am	July	3	1986	Aug	20	1986	1.1 acres - 4 th Land Dist.	Special Deed	176	555

Filing Docket and General Index to Realty Deeds and Mortgages — GRANTORS

COTT FAMILY NAME INDEX No. 1-Split
Copyright 1983 A122559


 Open at Proper Tab according to First Letter or Letters of Name and refer to Buff Sub-Index sheet for page reference.

Made by The Cott Index Company, Columbus, Ohio
 Foote & Davies, Inc., Atlanta, Georgia

(263)

GRANTORS FAMILY NAMES	GIVEN NAMES ABCDEFGHIJ	GIVEN NAMES KLMNO	GIVEN NAMES PQRSTUVWXYZ	GRANTEES	DATE OF FILING				DATE OF INSTRUMENT			DATE OF RECORD			LOCATION OF PROPERTY OR OTHER DESCRIPTION	KIND OF INST.	BOOK	PAGE
					Month	Day	Year	Hr. M.	Month	Day	Year	Month	Day	Year				
Sheets	Mary	Donnell	+ Donnell Lee	credit trust of America, Inc	July	14	1972	9 pm	July	6	1972	July	14	1972	Lat Holiday Hills	SD 125	493-494	
"	Mary	Donnell	& et al	Credit trust of America, Inc	May	10	1973	9 am	Apr	26	1973	May	10	1973	Lat Holiday Hills	DBS 127	441-442	
"	Mary	D.	et al	" " " "	"	"	"	"	"	"	"	"	"	"	"	"	"	
"	Mary	D.	+ Donnell	credit trust of America, Inc	May	22	1975	9 am	May	14	1975	May	22	1975	Lat Holiday Hills	SD 134	185	

Filing Docket and General Index to Realty Deeds and Mortgages — GRANTORS

COTT FAMILY NAME INDEX No. 1-Split
Copyright 1933 A122559

 Open at Proper Tab according to First Letter or Letters of Name and refer to Buff Sub-Index sheet for page reference.

Made by The Cott Index Company, Columbus, Ohio
Foote & Davies, Inc., Atlanta, Georgia

(215)

GRANTORS FAMILY NAMES	GIVEN NAMES ABCDEFGHIH	GIVEN NAMES IJKLMNO	GIVEN NAMES PQRSTUVWXYZ	GRANTEES	DATE OF FILING				DATE OF INSTRUMENT			DATE OF RECORD			LOCATION OF PROPERTY OR OTHER DESCRIPTION	KIND OF INST.	BOOK	PAGE
					Month	Day	Year	Hr. M.	Month	Day	Year	Month	Day	Year				
Chapman	Otis	etal		Southern Prudential Corp.	Sept	24	1973	9 Am	Aug	14	1973	Sept	24	1973	State of Ohio Deeds 7, 1973	SDA/		696- 8698

Filing Docket and General Index to Realty Deeds and Mortgages – GRANTORS

COTT FAMILY NAME INDEX No. 1-Split
Copyright 1933 A122559

 Open at Proper Tab according to First Letter or Letters of Name and refer to Buff Sub-Index sheet for page reference.


Made by The Cott Index Company, Columbus, Ohio
Foote & Davies, Inc., Atlanta, Georgia

(267)

GRANTORS FAMILY NAMES	GIVEN NAMES ABCDEFGH	GIVEN NAMES IJKLMNO	GIVEN NAMES PQRSTUVWXYZ	GRANTEES	DATE OF FILING				DATE OF INSTRUMENT			DATE OF RECORD			LOCATION OF PROPERTY OR OTHER DESCRIPTION	KIND OF INST.	BOOK	PAGE
					Month	Day	Year	Hr. M.	Month	Day	Year	Month	Day	Year				
<i>Central Soya Company, Inc.</i>				<i>Sidney Miller, Inc.</i>	<i>Dec</i>	<i>4</i>	<i>1973</i>	<i>2:30 PM</i>	<i>Nov</i>	<i>19</i>	<i>1973</i>	<i>Dec</i>	<i>4</i>	<i>1973</i>	<i>Lease Contract</i>	<i>Assigned</i>	<i>129</i>	<i>347-348</i>

Filing Docket and General Index to Realty Deeds and Mortgages — GRANTORS

COTT FAMILY NAME INDEX No. 1-Split
Copyright 1933 A122559


 Open at Proper Tab according to First Letter or Letters of Name and refer to Buff Sub-Index sheet for page reference.

Made by The Cott Index Company, Columbus, Ohio
 Foote & Davies, Inc., Atlanta, Georgia

(269)

GRANTORS FAMILY NAMES	GIVEN NAMES ABCDEFGHIJ	GIVEN NAMES KLMNO	GIVEN NAMES PQRSTUVWXYZ	GRANTEES	DATE OF FILING				DATE OF INSTRUMENT			DATE OF RECORD			LOCATION OF PROPERTY OR OTHER DESCRIPTION	KIND OF INST.	BOOK	PAGE
					Month	Day	Year	Hr. M.	Month	Day	Year	Month	Day	Year				
Caral Industries, Incorporated				Calvin H. Myerson	Feb	26	1974	11	Feb	22	1974	Feb	26	1974	30 acres 5 th Land District	WB	130	227
" "				Secretary				3:45										
" "				E. E. Miller Estate	Jan	15	1981	9	Jan	13	1981	Jan	15	1981	.82 acres - 5 th Land District	Ease- mort	156	354 355
" "				Decon Electric membership Corporation	Mar	12	1981	1:50 Pm	Feb	16	1981	Mar	12	1981	Right of Way	Easement	157	7
" "				Caledonia Owen Partnership	Feb	9	1988	9 Am	Dec	18	1987	Feb	12	1988	300 acres - 331 st HMD; & 38,41+43	Easement for Egress	183	128- 130
" "				William H. Stephens	July	15	1985	4 Pm	Jan	14	1985	July	15	1985	Right of Way	Ease- mort	185	671- 673
" "				Farm Credit Bank	July	19	1989	9:30 am	June	29	1989	July	19	1989	Overs Property	SD	190	284- 298

Filing Docket and General Index to Realty Deeds and Mortgages – GRANTORS

COTT FAMILY NAME INDEX No. 1-Split
Copyright 1933 A122559

Open at Proper Tab according to First Letter or Letters of
Name and refer to Buff Sub-Index sheet for page reference.

Made by The Cott Index Company, Columbus, Ohio
Foote & Davies, Inc., Atlanta, Georgia

(271)

GRANTORS FAMILY NAMES	GIVEN NAMES ABCDEFGH	GIVEN NAMES IJKLMNO	GIVEN NAMES PQRSTUVWXYZ	GRANTEES	DATE OF FILING				DATE OF INSTRUMENT			DATE OF RECORD			LOCATION OF PROPERTY OR OTHER DESCRIPTION	KIND OF INST.	BOOK	PAGE
					Month	Day	Year	Hr. M.	Month	Day	Year	Month	Day	Year				
Chemical	Bank			Georgia Power Co.	May	4	1974	9 am	Apr.	16	1974	May	4	1974	Substation - Town of McAlister	Deed Claim Said	130	686- 688
"	"			Georgia Power Co.	Aug.	15	1975	12:12 PM	Aug.	13	1975	Aug.	15	1975	Tract - 4 th Land Dist.	Re- lease	135	52- 56
"	"			Georgia Power Co.	Aug.	15	1975	12:17 PM	Aug.	13	1975	Aug.	15	1975	Several tracts	Re- lease	135	57- 63
"	"			Georgia Power Co.	Aug.	14	1987	9 am	July	23	1987	Aug.	17	1987	266 ac - 22 10 x 21, 5 th SE	Release	181	286- 288
"	"	as trustee		Georgia Power Co.	May	24	1989	9 am	May	3	1989	May	25	1989	22 210, 27 th 20, 331 st 2nd	Release	189	429- 431

Filing Docket and General Index to Realty Deeds and Mortgages — GRANTORS

COTT FAMILY NAME INDEX No. 1-Split
Copyright 1933 A122559


 Open at Proper Tab according to First Letter or Letters of Name and refer to Buff Sub-Index sheet for page reference.

Made by The Cott Index Company, Columbus, Ohio
 Foote & Davies, Inc., Atlanta, Georgia

(215)

GRANTORS FAMILY NAMES	GIVEN NAMES ABCDEFGH	GIVEN NAMES IJKLMNO	GIVEN NAMES PQRSTUVWXYZ	GRANTEES	DATE OF FILING				DATE OF INSTRUMENT			DATE OF RECORD			LOCATION OF PROPERTY OR OTHER DESCRIPTION	KIND OF INST.	BOOK	PAGE
					Month	Day	Year	Hr. M.	Month	Day	Year	Month	Day	Year				
Citizens + Southern Holding Company				Citizens + Southern Finance Corp Employees Loan + Thrift Corp	May	23	1974	9 A.M.	May	17	1974	May	23	1974	Assignment of SD of Mildred Howard	SD	131	119- 120
" " " "				" " " "	"	"	"	"	"	"	"	"	"	"	" " " "	"	"	"

Filing Docket and General Index to Realty Deeds and Mortgages — GRANTORS

COTT FAMILY NAME INDEX No. 1-Split
Copyright 1933 A122559

☞ Open at Proper Tab according to First Letter or Letters of
Name and refer to Buff Sub-Index sheet for page reference.


Made by The Cott Index Company, Columbus, Ohio
Foote & Davies, Inc., Atlanta, Georgia

(279)

GRANTORS FAMILY NAMES	GIVEN NAMES ABCDEFGH	GIVEN NAMES IJKLMNO	GIVEN NAMES PQRSTUVWXYZ	GRANTEES	DATE OF FILING				DATE OF INSTRUMENT			DATE OF RECORD			LOCATION OF PROPERTY OR OTHER DESCRIPTION	KIND OF INST.	BOOK	PAGE
					Month	Day	Year	Hr. M.	Month	Day	Year	Month	Day	Year				
C. I. F. Financial Services, Inc.				F. S. Hames, Inc. Barbara A. Higgins	Nov.	19	1975	9 am	Nov.	13	1975	Nov.	19	1975	S. D. of Bobbey + Joyce Higgins 1731504	Other for	136	5
					Sept	12	1986	9 am	Sept	2	1986	Sept	19	1986	Satisfaction of Mortgage	None SD	177	89

Filing Docket and General Index to Realty Deeds and Mortgages – GRANTORS

COTT FAMILY NAME INDEX No. 1-Split
Copyright 1933 A122559


 Open at Proper Tab according to First Letter or Letters of Name and refer to Buff Sub-Index sheet for page reference.

Made by The Cott Index Company, Columbus, Ohio
 Foote & Davies, Inc., Atlanta, Georgia

(283)

GRANTORS FAMILY NAMES	GIVEN NAMES ABCDEFGH	GIVEN NAMES IJKLMNO	GIVEN NAMES PQRSTUVWXYZ	GRANTEES	DATE OF FILING				DATE OF INSTRUMENT			DATE OF RECORD			LOCATION OF PROPERTY OR OTHER DESCRIPTION	KIND OF INST.	BOOK	PAGE
					Month	Day	Year	Hr. M.	Month	Day	Year	Month	Day	Year				
Chattahoochee	Brick Company			H.C. Lawson, Jr.	Jan.	30	1976	3:30 PM	Jan.	29	1976	Jan.	30	1976	2 tracts - South Land District	SC	138	64-65
"	"	"	"	William C. Lawson, Jr.	June	29	1976	9 AM	June	28	1976	June	29	1976	2 tracts - 329 th S. M. Dist.	WD	139	472-473

Filing Docket and General Index to Realty Deeds and Mortgages — GRANTORS

REG. U. S. PAT. OFFICE *Cott* County Indexes Since 1888
An Identifying Trade Mark

 Open at Proper Tab according to First Letter or Letters of Name and refer to Buff Sub-Index sheet for page reference.

COTT FAMILY NAME INDEX No. 1-SPLIT © 1988
Made By The Cott Index Company, Columbus, Ohio
Mfg. Cott Patent Index Systems

(991)

GRANTORS FAMILY NAMES	GIVEN NAMES ABCDEFGH	GIVEN NAMES IJKLMNO	GIVEN NAMES PQRSTUVWXYZ	GRANTEES	DATE OF FILING				DATE OF INSTRUMENT			DATE OF RECORD			LOCATION OF PROPERTY OR OTHER DESCRIPTION	KIND OF INST.	BOOK	PAGE
					Month	Day	Year	Hr. M.	Month	Day	Year	Month	Day	Year				
Central State	Hospital	Credit	Grues	Wylene C Taylor	Jan	28	1977	9:30 am	Jan	26	1977	Jan	28	1977	0.31 acres - Fourth grad list.	Deed	141	637-638
"	"	"	"	Bebis Strange	Feb	1	1990	am	Apr	30	1990	Feb	1	1990	SD recorded 176/499-501	Case SD	193	120
"	"	"	"	Madlyn Taylor	July	13	1990	am	Apr	12	1990	July	14	1990	SD recorded 174/204-06	Case SD	195	98

Filing Docket and General Index to Realty Deeds and Mortgages — GRANTORS

REG. U. S. PAT. OFFICE *Chester* County Indexes Since 1888 An Identifying Trade Mark

Open at Proper Tab according to First Letter or Letters of Name and refer to Buff Sub-Index sheet for page reference.

COTT FAMILY NAME INDEX No. 1-SPLIT © 1940
Made By The Cott Index Company, Columbus, Ohio
Mfg. Cott Patent Index Systems

(593)

GRANTORS FAMILY NAMES	GIVEN NAMES ABCDEFGH	GIVEN NAMES IJKLMNO	GIVEN NAMES PQRSTUVWXYZ	GRANTEES	DATE OF FILING				DATE OF INSTRUMENT			DATE OF RECORD			LOCATION OF PROPERTY OR OTHER DESCRIPTION	KIND OF INST.	BOOK	PAGE	
					Month	Day	Year	Hr. M.	Month	Day	Year	Month	Day	Year					
Chestnut	J. Lloyd	et al		Exchange Bank <i>Milledgeville</i>	Mar	28	1977	am	9	Mar	25	1977	Mar	28	1977	17.4 acres - 325 th D.M. Dist.	WD	142	618
"	Joyce M.	et al		" "	"	"	"	"	"	"	"	"	"	"	"	"	"	"	"
"	J. Lloyd	et al		Exchange Bank <i>Milledgeville</i>	Mar	28	1977	am	9	Mar	25	1977	Mar	28	1977	17.4 acres - 325 th D.M. Dist.	WD	142	618
"	Joyce M.	et al		" "	"	"	"	"	"	"	"	"	"	"	"	"	"	"	"
"	J. Lloyd & Joyce M.			Ben. L. & Patricia J. Conner	Sept	27	1982	am	9	Sept	24	1982	Sept	27	1982	17.4 acres - 325 th D.M. Dist.	WD	142	618

Filing Docket and General Index to Realty Deeds and Mortgages — GRANTORS

REG. U. S. PAT. OFFICE *Cott* County Indexes Since 1888
An Identifying Trade Mark

 Open at Proper Tab according to First Letter or Letters of Name and refer to Buff Sub-Index sheet for page reference.

COTT FAMILY NAME INDEX No. 1-SPLIT © 1948
Made By The Cott Index Company, Columbus, Ohio
Mfg. Cott Patent Index Systems

(295)

GRANTORS FAMILY NAMES	GIVEN NAMES ABCDEFGH	GIVEN NAMES IJKLMNO	GIVEN NAMES PQRSTUVWXYZ	GRANTEES	DATE OF FILING				DATE OF INSTRUMENT			DATE OF RECORD			LOCATION OF PROPERTY OR OTHER DESCRIPTION	KIND OF INST.	BOOK	PAGE	
					Month	Day	Year	Hr. M.	Month	Day	Year	Month	Day	Year					
				Eleanor H. Evans	Apr.	22	1977	am	9	Apr.	15	1977	Apr.	22	1977	Lot - 27 th Land District	WD	142	512
				Canal Industries, Inc	Sept	4	1980	am	9	May	1	1980	Sept	4	1980	Tract - 27 th Land Dist	WD	155	141

Filing Docket and General Index to Realty Deeds and Mortgages — GRANTORS

REG. U. S. PAT. OFFICE *Cott* County Indexes Since 1888 An Identifying Trade Mark

Open at Proper Tab according to First Letter or Letters of Name and refer to Buff Sub-Index sheet for page reference.

COTT FAMILY NAME INDEX No. 1-SPLIT © 1948
Made By The Cott Index Company, Columbus, Ohio
Mfg. Cott Patent Index Systems

(277)

GRANTORS FAMILY NAMES	GIVEN NAMES ABCDEFGH	GIVEN NAMES IJKLMNO	GIVEN NAMES PQRSTUVWXYZ	GRANTEES	DATE OF FILING				DATE OF INSTRUMENT			DATE OF RECORD			LOCATION OF PROPERTY OR OTHER DESCRIPTION	KIND OF INST.	BOOK	PAGE
					Month	Day	Year	Hr. M.	Month	Day	Year	Month	Day	Year				
Childree	Ben			Ozone Electric Membership Corp.	July	15	1977	2:15 PM	July	14	1977	July	15	1977	Right of Way	East	143	570
"	Ben			The Ozone Electric Membership Corp.	June	16	1978	10:30 AM	June	2	1978	June	16	1977	Right of Way	East	147	158
"	Ben			The Gordon Bank	May	25	1980	9 AM	May	27	1980	May	28	1980	Section Holiday Record	Cont	1548	261
"	Mari Lee			Ben F. Childree	Sept	18	1985	11:45 am	Sept	12	1985	Sept	18	1985	Lot # C-38, Sec 12, Tract D. 1505 th Hwy 500	WD	173	105
"	Ben F.			Ben F. Childree et al	Sept	18	1985	11:45 am	Sept	16	1985	Sept	18	1985	Lot # W-21, 22, Sec 9, Tract E 1505 th Hwy 500	WD	173	106
"	"			Diane C. Jones et al	"	"	"	"	"	"	"	"	"	"	"	"	"	"
"	Ben F.			The Gordon Bank	Sept	18	1985	11:45 am	Sept	16	1985	Sept	18	1985	Lot # W-21, 22, Sec 9, Tract E 1505 th Hwy 500	WD	173	107
"	Ben			Ozone Electric Membership Corp.	Nov	27	1985	1:10 PM	Sept	13	1985	Nov	27	1985	Right of Way	East	173	631
"	Benjamin F.			Ms. Lois Marie Childree	Mar	3	1987	11:15 am	-	-	1987	Mar	3	1987	Lot # C-37 & 38, Sec 12, Tract E 1505 th Hwy 500	WD	179	311
"	Lois Marie			Sherry Wood Day et al	Mar	18	1987	9 am	Mar	-	1987	Mar	18	1987	Lot # C-37 & 38, Sec 12, Tract E 1505 th Hwy 500	WD	179	447-448
"	"			Garet Lee Thomason	"	"	"	"	"	"	"	"	"	"	"	"	"	"
"	Lois Marie			Sherry Wood Day et al	Apr	8	1987	4 pm	Apr	8	1987	Apr	10	1987	Lot # W-21 & 22, Sec 9, Tract E 1505 th Hwy 500	WD	179	616
"	"			Garet Lee Thomason	"	"	"	"	"	"	"	"	"	"	"	"	"	"
"	Lois Marie			Russell Alvin Foster, Jr.	July	6	1987	9 am	June	29	1987	July	11	1987	Lot # C-37 & 38, Sec 12, Tract E 1505 th Hwy 500	WD	180	725
"	"			Linda Cheryl Foster et al	"	"	"	"	"	"	"	"	"	"	"	"	"	"
Childree, J. F., Sr.				James H. Bush	July	17	1990	9:45 am	June	8	1990	July	19	1990	SD recorded 154/27	Case SD	195	124

Filing Docket and General Index to Realty Deeds and Mortgages — GRANTORS

REG. U. S. PAT. OFFICE *Cott* County Indexes Since 1888 An Identifying Trade Mark

Open at Proper Tab according to First Letter or Letters of Name and refer to Buff Sub-Index sheet for page reference.

COTT FAMILY NAME INDEX No. 1-SPLIT © 1948
Made By The Cott Index Company, Columbus, Ohio
Mfg. Cott Patent Index Systems

(299)

GRANTORS FAMILY NAMES	GIVEN NAMES ABCDEFGHIJ	GIVEN NAMES JKLMNO	GIVEN NAMES PQRSTUVWXYZ	GRANTEES	DATE OF FILING				DATE OF INSTRUMENT			DATE OF RECORD			LOCATION OF PROPERTY OR OTHER DESCRIPTION	KIND OF INST.	BOOK	PAGE
					Month	Day	Year	Hr. M.	Month	Day	Year	Month	Day	Year				
Carden	Leslie C. (Mrs. W. W.)		etal	J. E. & Mary C. Weyand	Dec	6	1977	3:30 PM	Nov	-	1977	Dec	6	1977	3.09 acres - 23 rd Land list	WD	145	76-78
"	Steven R.			Barry DuBree	July	13	1978	am	July	12	1978	July	13	1978	Lot - Haleday Hills	WD	147	393
"	Jerry H. & Benjamin J.			United States of America	Mar	31	1980	4:45 PM							Property, Wilkinson County F-580-172	Executors		503
"	Berta Mae etal			M. J. Crosby	Jan	28	1981	2m	Dec	-	1980	Jan	28	1981	Tract - 353 rd (Turkey Creek)	Real	156	505
"	Berta Mae etal	Verdine		M. J. Crosby etal	Jan	28	1981	2m	Jan	-	1981	Jan	28	1981	Tracts - Down of Allenton	BCD	156	506
"	"	"	"	James Richard Crosby etal	"	"	"	"	"	"	"	"	"	"	"	"	"	"
"	"	"	"	Thomas Weldon Crosby etal	"	"	"	"	"	"	"	"	"	"	"	"	"	"
"	"	"	"	Mrs Sarah Crosby James etal	"	"	"	"	"	"	"	"	"	"	"	"	"	"
"	"	"	"	Mrs. Betty Crosby etal	"	"	"	"	"	"	"	"	"	"	"	"	"	"
"	Benjamin J. & Jerry H. etal			United States of America	May	7	1981	1:30 PM							Rivers property - Duggs & Wilkerson Co.	FS	81-198	529
"	Berta Mae etal			Benjamin Whipple etal	Aug	22	1983	9 am	July	29	1983	Aug	25	1983	Lts 6, 7, 8, 9 + OB - Down of Allenton	WD	165	530
"	"	"	"	Mrs. Ann Smith Whipple etal	"	"	"	"	"	"	"	"	"	"	"	"	"	"
"	Benjamin J. & Jerry H.			United States of America	Mar	4	1985	9 am							property, Wilkinson County	CS	80-172	
"	Benjamin J. & Jerry H. etal			United States of America F-1st	May	6	1986	am							Rivers property	CS	81-198	

Filing Docket and General Index to Realty Deeds and Mortgages — GRANTORS

REG. U. S. PAT. OFFICE *Cott* County Indexes Since 1888 An Identifying Trade Mark

☞ Open at Proper Tab according to First Letter or Letters of Name and refer to Buff Sub-Index sheet for page reference.

COTT FAMILY NAME INDEX No. 1-SPLIT © 1988
Made By The Cott Index Company, Columbus, Ohio
Mfg. Cott Patent Index Systems

(303)

GRANTORS FAMILY NAMES	GIVEN NAMES ABCDEFGH	GIVEN NAMES IJKLMNO	GIVEN NAMES PQRSTUVWXYZ	GRANTEES	DATE OF FILING				DATE OF INSTRUMENT			DATE OF RECORD			LOCATION OF PROPERTY OR OTHER DESCRIPTION	KIND OF INST.	BOOK	PAGE
					Month	Day	Year	Hr. M.	Month	Day	Year	Month	Day	Year				
<i>Castrell</i>	<i>Felton</i>	<i>et al</i>		<i>Regina Moore et al</i>	<i>Mar.</i>	<i>30</i>	<i>1978</i>	<i>3</i> <i>PM</i>	<i>Jan.</i>	<i>15</i>	<i>1978</i>	<i>Mar.</i>	<i>30</i>	<i>1978</i>	<i>1/2 acre - 331st Ramah / G. 50. list</i>	<i>415</i>	<i>146</i>	<i>170-171</i>
"	"	" "		<i>Anne Belle Moore et al</i>	"	"	"	"	"	"	"	"	"	"	"	"	"	"
"	"	" "		<i>E.E. Miller Estate Executor</i>	<i>Aug.</i>	<i>14</i>	<i>1979</i>	<i>10:45</i> <i>AM</i>	<i>Aug.</i>	<i>11</i>	<i>1979</i>	<i>Aug.</i>	<i>14</i>	<i>1979</i>	<i>Tract - 331st (Ramah) Gm. list</i>	<i>450</i>	<i>151</i>	<i>411-413</i>
"	<i>Anthony</i>	<i>et al</i>		<i>" " " " " "</i>	"	"	"	"	"	"	"	"	"	"	"	"	"	"
"	<i>Felton</i>			<i>Felton Cantrell et al</i>	<i>May</i>	<i>15</i>	<i>1984</i>	<i>6</i> <i>AM</i>	<i>May</i>	<i>10</i>	<i>1984</i>	<i>May</i>	<i>10</i>	<i>1984</i>	<i>207 acres, city of Gordon</i>	<i>602</i>	<i>168</i>	<i>472</i>
"	"			<i>Leola Brannon</i>	"	"	"	"	"	"	"	"	"	"	"	"	"	"
"	<i>Anthony</i>			<i>E.C. Miller Estate Executor</i>	<i>Jan.</i>	<i>3</i>	<i>1985</i>	<i>1:45</i> <i>PM</i>	<i>Dec.</i>	<i>31</i>	<i>1984</i>	<i>Jan.</i>	<i>4</i>	<i>1985</i>	<i>35 acre - 331st (Ramah) Gm. list</i>	<i>350</i>	<i>170</i>	<i>750-752</i>
"	<i>Shirley</i>	<i>et al</i>		<i>Clarence Scott</i>	<i>Aug.</i>	<i>18</i>	<i>1987</i>	<i>9:25</i> <i>AM</i>	<i>May</i>	<i>14</i>	<i>1989</i>	<i>Aug.</i>	<i>20</i>	<i>1989</i>	<i>Tract - City of Gordon</i>	<i>600</i>	<i>181</i>	<i>319</i>

Filing Docket and General Index to Realty Deeds and Mortgages — GRANTORS

REG. U. S. PAT. OFFICE *Cott* County Indexes Since 1888 An Identifying Trade Mark

Open at Proper Tab according to First Letter or Letters of Name and refer to Buff Sub-Index sheet for page reference.

COTT FAMILY NAME INDEX No. 1-SPLIT © 1948 Made By The Cott Index Company, Columbus, Ohio Mfg. Cott Patent Index Systems

(307)

GRANTORS FAMILY NAMES	GIVEN NAMES ABCDEFGH	GIVEN NAMES IJKLMNO	GIVEN NAMES PQRSTUVWXYZ	GRANTEES	DATE OF FILING				DATE OF INSTRUMENT			DATE OF RECORD			LOCATION OF PROPERTY OR OTHER DESCRIPTION	KIND OF INST.	BOOK	PAGE
					Month	Day	Year	Hr. M.	Month	Day	Year	Month	Day	Year				
Chelsea Properties, Inc.	"	"		Corp. Agletyape Electric Undertaking	Apr.	20	1978	am	Apr.	19	1978	Apr.	20	1978	Tract- 330 th H.M.D.	Lease	146	459
"	"	"	et al	Georgia Power Co.	Aug	7	1978	am	July	21	1978	Aug	7	1978	Right-of-Way	Lease	147	548-549
"	"	"		per: E.E. Miller Estate executors	July	30	1979	pm	July	25	1979	July	30	1979	541 acres - 331 st H.M.D.	Release		294-
"	"	"		Ruby D. Freeman	Oct	18	1979	am	May	29	1979	Oct	18	1979	120.58 acres - 3 rd Land Dist	Lease	151	295
"	"	"		James A. Knight Maybelle Butler Lawson Dean	Oct	18	1979	am	May	29	1979	Oct	18	1979	2 tracts - 3 rd Land Dist.	Release	152	215-216
"	"	"		formerly Maybelle Butler Lawson	Nov.	26	1979	am	Nov.	21	1979	Nov.	26	1979	75.61 acres - 330 th H.M.Dist.	Release	152	217-218
"	"	"		Weyman B. Laird Mrs. J. L. Rogers aka Kate W. Rogers	Nov.	26	1979	am	Nov.	21	1979	Nov.	26	1979	Tracts of Land	Release	152	578-580
"	"	"		Betty Rose H. Mills	Dec	19	1979	am	May	22	1979	Dec.	17	1979	291 acres - 330 th (Lords) H.M.D	Lease	152	583
"	"	"		Willis D. Allen et al	Aug	18	1982	am	Nov	11	1982	Aug	18	1982	227 acres - 3 rd Land District	Release	153	54-55
"	"	"		In a King prosecutor et al	Aug	23	1982	4:15 pm	Aug	16	1982	Aug	23	1982	880 acres - 4 th Land Dist	Release	162	347-349
"	"	"		Mrs Ethel Hall King et al	"	"	"	"	"	"	"	"	"	"	"	"	"	"
"	"	"		John B. Jackson Sr.	Dec	21	1983	am	Dec	14	1983	Jan	6	1984	2 tracts - 50 acres + 200 acres	Lease	166	374-375
"	"	"		John B. Jackson Sr et al	Dec	21	1983	am	Dec	14	1983	Jan	6	1984	tract - Wilkinson Co.	Lease	166	713-715
"	"	"		Grace J. Smith et al	"	"	"	"	"	"	"	"	"	"	"	"	"	"
"	"	"		Pittman M. Jackson Jr.	Feb	6	1984	11:30 am	May	17	1983	Feb	27	1983	200 acres, Passmore District	Lease	167	719-721
"	"	"		Lucy L. Hughes et al	Nov	20	1985	2:20 pm	Nov	20	1985	Nov	21	1985	650 acres - 329 th & 330 th H.M.Dist	Lease	173	333-582

Filing Docket and General Index to Realty Deeds and Mortgages — GRANTORS

(307)

REG. U. S. PAT. OFFICE *Cott* County Indexes Since 1888 An Identifying Trade Mark

Open at Proper Tab according to First Letter or Letters of Name and refer to Buff Sub-Index sheet for page reference.

COTT FAMILY NAME INDEX No. 1-SPLIT © 1948 Made By The Cott Index Company, Columbus, Ohio Mfg. Cott Patent Index Systems

GRANTORS FAMILY NAMES	GIVEN NAMES ABCDEFGH	GIVEN NAMES IJKLMNO	GIVEN NAMES PQRSTUVWXYZ	GRANTEES	DATE OF FILING				DATE OF INSTRUMENT			DATE OF RECORD			LOCATION OF PROPERTY OR OTHER DESCRIPTION	KIND OF INST.	BOOK	PAGE
					Month	Day	Year	Hr. M.	Month	Day	Year	Month	Day	Year				
Chelsea Properties, Inc.				Melissa H. Walker ^{deal}	Nov	20	1985	2:20 pm	Nov	20	1985	Nov	21	1985	650 acres - 329 th & 330 th J.M. Dist.	Lease	173	584
"	"	"		Janice Ward Robinson ^{deal}	"	"	"	"	"	"	"	"	"	"	"	"	"	"
"	"	"		Sidney S. Miller	Nov	13	1986	9 am	May	30	1986	Nov	18	1986	140 acres - 1245 th J.M. Dist.	Lease	177	643
"	"	"		Aluminum Co. of America	Dec	30	1988	11:20 am	Dec	1	1988	Jan	4	1989	Lucy Hughes, Melissa Walker & J. Robinson	Lease	187	564
"	"	"		Aluminum Co. of America	Dec	30	1988	11:20 am	Dec	1	1988	Jan	4	1989	John B. Jackson, Sr. & Grace Jackson	Lease	187	567
"	"	"		Aluminum Co. of America	Dec	30	1988	11:20 am	Dec	1	1988	Jan	4	1989	John B. Jackson, Sr.	Lease	187	568

Filing Docket and General Index to Realty Deeds and Mortgages — GRANTORS

REG. U. S. PAT. OFFICE *Chem-Locks* County Indexes Since 1888 An Identifying Trade Mark

Open at Proper Tab according to First Letter or Letters of Name and refer to Buff Sub-Index sheet for page reference.

GOTT FAMILY NAME INDEX No. 1-SPLIT © 1948
Made By The Gott Index Company, Columbus, Ohio
Mfg. Cott Patent Index Systems

(309)

GRANTORS FAMILY NAMES	GIVEN NAMES ABCDEFGHIJ	GIVEN NAMES KLMNO	GIVEN NAMES PQRSTUVWXYZ	GRANTEES	DATE OF FILING				DATE OF INSTRUMENT			DATE OF RECORD			LOCATION OF PROPERTY OR OTHER DESCRIPTION	KIND OF INST.	BOOK	PAGE
					Month	Day	Year	HR. M.	Month	Day	Year	Month	Day	Year				
Chamblee				Mrs. Carlisle P. Taylor	Aug	17	1978	5 PM	Aug	17	1978	Aug	17	1978	2 tracts - 332 rd (Giffin) 2 nd Dist.	MS	147	225-7
"				Mrs. Carlisle P. Bennett	Aug	17	1978	5 PM	Aug	17	1978	Aug	17	1978	2 tracts - 332 rd (Giffin) 2 nd Dist.	MS	147	228-30
"				Wilkinson County	June	28	1923	12:30 am	Aug	5	1981	June	30	1985	1 st P.R. 7088	R/W		75-
"				Security Pacific Housing	Feb	10	1989	9 am							Divers tracts - Giffin 2 nd Dist.	FS	89-47	76

Filing Docket and General Index to Realty Deeds and Mortgages — GRANTORS

REG. U. S. PAT. OFFICE *Cott* County Indexes Since 1888 An Identifying Trade Mark

☞ Open at Proper Tab according to First Letter or Letters of Name and refer to Buff Sub-Index sheet for page reference.

COTT FAMILY NAME INDEX No. 1-SPLIT © 1948
Made By The Cott Index Company, Columbus, Ohio
Mfg. Cott Patent Index Systems

(311)

GRANTORS FAMILY NAMES	GIVEN NAMES ABCDEFGH	GIVEN NAMES IJKLMNO	GIVEN NAMES PQRSTUVWXYZ	GRANTEES	DATE OF FILING				DATE OF INSTRUMENT			DATE OF RECORD			LOCATION OF PROPERTY OR OTHER DESCRIPTION	KIND OF INST.	BOOK	PAGE
					Month	Day	Year	Hr. M.	Month	Day	Year	Month	Day	Year				
Chesser	Herb G. + Patricia D.			Home Federal Savings and Loan Association Edward L. Sanger + Jr.	Sept	8	1978	am	Sept	7	1978	Sept	8	1978	Satisfactory (May 21, 1984) 16-27 acres, 327 th Summiton, S.M.D.	10 10 D	158 168	132-8 408

Filing Docket and General Index to Realty Deeds and Mortgages — GRANTORS

REG. U. S. PAT. OFFICE *Cott* County Indexes Since 1888 An Identifying Trade Mark

☞ Open at Proper Tab according to First Letter or Letters of Name and refer to Buff Sub-Index sheet for page reference.

COTT FAMILY NAME INDEX No. 1-SPLIT © 1948
Made By The Cott Index Company, Columbus, Ohio
Mfg. Cott Patent Index Systems

(313)

GRANTORS FAMILY NAMES	GIVEN NAMES ABCDEFGH	GIVEN NAMES IJKLMNO	GIVEN NAMES PQRSTUVWXYZ	GRANTEES	DATE OF FILING				DATE OF INSTRUMENT			DATE OF RECORD			LOCATION OF PROPERTY OR OTHER DESCRIPTION	KIND OF INST.	BOOK	PAGE	
					Month	Day	Year	Hr. M.	Month	Day	Year	Month	Day	Year					
Churchwell	Henny S. et al			Reverleigh & Sons, Inc.	Oct	9	1978	9	am	Sept	26	1978	Oct	9	1978	Subj to April 8, 1988 5/10/88	192	311-2	
"	Barbara B. et al			"	"	"	"	"	"	"	"	"	"	"	"	"	"	"	
"	Danny J.			Barbara R. Churchwell	Oct	7	1985	9	am	Oct	4	1985	Oct	10	1985	1 acre - 353 rd (Dunley Creek) GM Lot.	RD	173	252
"	Barbara R.			Edward J. & Elaine C. McHee	Dec	17	1987	11:30	pm	Dec	16	1987	Dec	18	1987	1.20 ac - 353 rd (Dunley Creek) GM Lot	RD	192	510
"	Fenny Stimley et al	Stimley		Michael Dewayne Stimley	Dec	11	1989	11:45	am	Dec	9	1989	Dec	12	1989	1.0 acre 15.70 acres - L&L 123; 23 rd RD	RD	192	300

Filing Docket and General Index to Realty Deeds and Mortgages — GRANTORS

REG. U. S. PAT. OFFICE *Cott* County Indexes Since 1888
An Identifying Trade Mark

Open at Proper Tab according to First Letter or Letters of Name and refer to Buff Sub-Index sheet for page reference.

COTT FAMILY NAME INDEX No. 1-SPLIT © 1968
Made By The Cott Index Company, Columbus, Ohio
Mfg. Cott Patent Index Systems

(315)

GRANTORS FAMILY NAMES	GIVEN NAMES ABCDEFGH	GIVEN NAMES IJKLMNO	GIVEN NAMES PQRSTUVWXYZ	GRANTEES	DATE OF FILING				DATE OF INSTRUMENT			DATE OF RECORD			LOCATION OF PROPERTY OR OTHER DESCRIPTION	KIND OF INST.	BOOK	PAGE
					Month	Day	Year	Hr. M.	Month	Day	Year	Month	Day	Year				
<i>Aticorps</i>	<i>Person to Person</i>	<i>Center, Inc.</i>	<i>Financial</i>	<i>Harold Hailuy</i>	<i>Nov</i>	<i>13</i>	<i>1978</i>	<i>9 am</i>	<i>July</i>	<i>24</i>	<i>1978</i>	<i>Nov</i>	<i>13</i>	<i>1978</i>	<i>Special Power of Attorney</i>	<i>148</i>	<i>538</i>	
<i>"</i>	<i>"</i>	<i>"</i>	<i>"</i>	<i>Larry W Bryant</i>	<i>Sept</i>	<i>19</i>	<i>1983</i>	<i>9 am</i>	<i>Feb</i>	<i>16</i>	<i>1983</i>	<i>Sept</i>	<i>22</i>	<i>1983</i>	<i>Special Power of Attorney</i>	<i>166</i>	<i>87</i>	
<i>"</i>	<i>"</i>	<i>"</i>	<i>"</i>	<i>Larry W Bryant</i>	<i>July</i>	<i>15</i>	<i>1985</i>	<i>9 am</i>	<i>June</i>	<i>16</i>	<i>1985</i>	<i>July</i>	<i>17</i>	<i>1985</i>	<i>Special Power of Attorney</i>	<i>172</i>	<i>481</i>	

Filing Docket and General Index to Realty Deeds and Mortgages — GRANTORS

REG. U. S. PAT. OFFICE *Cott* County Indexes Since 1888 An Identifying Trade Mark

Open at Proper Tab according to First Letter or Letters of Name and refer to Buff Sub-Index sheet for page reference.

COTT FAMILY NAME INDEX No. 1-SPLIT © 1948 Made By The Cott Index Company, Columbus, Ohio Mfg. Cott Patent Index Systems

(317)

GRANTORS FAMILY NAMES	GIVEN NAMES ABCDEFGH	GIVEN NAMES IJKLMNO	GIVEN NAMES PQRSTUVWXYZ	GRANTEES	DATE OF FILING				DATE OF INSTRUMENT			DATE OF RECORD			LOCATION OF PROPERTY OR OTHER DESCRIPTION	KIND OF INST.	BOOK	PAGE
					Month	Day	Year	Hr. M.	Month	Day	Year	Month	Day	Year				
<i>CNL Producing Company</i>				<i>Martin S. Davidson</i>	<i>July</i>	<i>23</i>	<i>1979</i>	<i>9</i>	<i>Feb</i>	<i>1</i>	<i>1979</i>	<i>July</i>	<i>23</i>	<i>1979</i>	<i>Leas + Oil Leases Assignment of overriding Royalty</i>	<i>Assign.</i>	<i>151</i>	<i>234- 253</i>
<i>"</i>	<i>"</i>	<i>"</i>		<i>Martin S. Davidson</i>	<i>Apr</i>	<i>28</i>	<i>1982</i>	<i>9</i>	<i>Feb</i>	<i>11</i>	<i>1982</i>	<i>Apr</i>	<i>28</i>	<i>1982</i>	<i>Leas + oil Leases Assign of overriding Royalty</i>	<i>Assign</i>	<i>161</i>	<i>277- 280</i>
<i>"</i>	<i>"</i>	<i>"</i>		<i>Southeastern Exploration Production Corp.</i>	<i>May</i>	<i>9</i>	<i>1983</i>	<i>11:30</i>	<i>May</i>	<i>11</i>	<i>1983</i>	<i>May</i>	<i>12</i>	<i>1983</i>	<i>Reassignment of oil & gas leases Divers property</i>	<i>Re- assign</i>	<i>164</i>	<i>514- 525</i>

Filing Docket and General Index to Realty Deeds and Mortgages — GRANTORS

REG. U. S. PAT. OFFICE *Cott* County Indexes Since 1888 An Identifying Trade Mark

Open at Proper Tab according to First Letter or Letters of Name and refer to Buff Sub-Index sheet for page reference.

COTT FAMILY NAME INDEX No. 1-SPLIT © 1948
Made By The Cott Index Company, Columbus, Ohio
Mfg. Cott Patent Index Systems

(319)

GRANTORS FAMILY NAMES	GIVEN NAMES ABCDEFGH	GIVEN NAMES IJKLMNO	GIVEN NAMES PQRSTUVWXYZ	GRANTEES	DATE OF FILING				DATE OF INSTRUMENT			DATE OF RECORD			LOCATION OF PROPERTY OR OTHER DESCRIPTION	KIND OF INST.	BOOK	PAGE
					Month	Day	Year	Hr. M.	Month	Day	Year	Month	Day	Year				
Cassell	Elizabeth H., et al			Mae H. Hammond, et al	Aug	7	1977	9:30 Am	July	10	1979	Aug	7	1979	1205 acres - Wilkinson & Baldwin Co.	Deed	151	339-341
"	"	"	"	Clara H. Meadows, et al	"	"	"	"	"	"	"	"	"	"	"	"	"	"
"	"	"	"	Ruth H. Bergeson, et al	"	"	"	"	"	"	"	"	"	"	"	"	"	"
"	"	"	"	Frances H. Johnson, et al	"	"	"	"	"	"	"	"	"	"	"	"	"	"
"	"	"	"	Elizabeth H. Cassell, et al	"	"	"	"	"	"	"	"	"	"	"	"	"	"
"	Elizabeth H. et al			George W. Hollinshead Jr.	Feb	15	1983	9 am	-	-	-	Feb	15	1983	2 Tracts - Baldwin & Wilkinson	Deed	163	715-716
"	Elizabeth H. et al			Mae H. Hammond	Feb	15	1983	9 am	Aug	6	1979	Feb	15	1983	Divers property	power & attor.	163	717
"	Elizabeth H. et al			Archie Arrington	Feb	15	1983	9 am	Feb	11	1983	Feb	15	1983	1205 acres - 328 th STM Dist	WD	163	719-720
"	Elizabeth H. et al per atty			Geo H. & Christa R. Purcell	Feb	15	1983	9 am	Feb	11	1983	Feb	15	1983	Divers property - Baldwin & Wilkinson	WD	163	728-729

Filing Docket and General Index to Realty Deeds and Mortgages — GRANTORS

REG. U. S. PAT. OFFICE *Cott* County Indexes Since 1888 An Identifying Trade Mark

Open at Proper Tab according to First Letter or Letters of Name and refer to Buff Sub-Index sheet for page reference.

COTT FAMILY NAME INDEX No. 1-SPLIT © 1948 Made By The Cott Index Company, Columbus, Ohio Mfg. Cott Patent Index Systems

(321)

GRANTORS FAMILY NAMES	GIVEN NAMES ABCDEFGH	GIVEN NAMES IJKLMNO	GIVEN NAMES PQRSTUVWXYZ	GRANTEES	DATE OF FILING				DATE OF INSTRUMENT			DATE OF RECORD			LOCATION OF PROPERTY OR OTHER DESCRIPTION	KIND OF INST.	BOOK	PAGE
					Month	Day	Year	Hr. M.	Month	Day	Year	Month	Day	Year				
Chatham	Leora L.			Deora Electric Membership Corp.	Aug	8	1977	10 Am	Jun	7	1979	Aug	8	1979	Right of Way	Ease ment	151	374
"	Mrs. Leora L. per Admin.			Fred J. Chat Lam	Aug	7	1984	9 Am	Sept	16	1983	Aug	8	1984	R+W-3; sec 15; tract A. - 1505 th day	adm Rec R	169	366 367
"	Jed			G. Kikert & Helen R. Chatham	Dec	1	1984	11 Am	Aug	5	1984	Dec	5	1984	R+W-3, Sec 15, Tract A	1985 JMKR	118	38

Filing Docket and General Index to Realty Deeds and Mortgages — GRANTORS

REG. U. S. PAT. OFFICE *Cott* County Indexes Since 1888 An Identifying Trade Mark

Open at Proper Tab according to First Letter or Letters of Name and refer to Buff Sub-Index sheet for page reference.

COTT FAMILY NAME INDEX No. 1-SPLIT © 1948
Made By The Cott Index Company, Columbus, Ohio
Mfg. Cott Patent Index Systems

(323)

GRANTORS FAMILY NAMES	GIVEN NAMES ABCDEFGH	GIVEN NAMES IJKLMNO	GIVEN NAMES PQRSTUWXYZ	GRANTEES	DATE OF FILING				DATE OF INSTRUMENT			DATE OF RECORD			LOCATION OF PROPERTY OR OTHER DESCRIPTION	KIND OF INST.	BOOK	PAGE
					Month	Day	Year	Hr. M.	Month	Day	Year	Month	Day	Year				
Central	Bank	of	Georgia	Jimmy Sinclair	Sept	7	1979	AM	Aug	30	1979	Sept	7	1979	0.90 acres - 353 rd St. W. District (Turkey Creek)	Dec	151	549
"	"	"	"	Elite Laboratories, Inc.	Feb	17	1983	AM	Feb	10	1983	Feb	24	1983	2.31 acres - City of Gordon	Dec	164	16
"	"	"	"	First Federal Savings & Loan Assoc. of Milledgeville	June	27	1985	AM	June	24	1985	June	28	1985	5k of Elite Coatings Co. stock	Draws	172	374
"	"	"	"	Enterprise Contractors, Inc.	July	2	1987	AM	June	23	1987	July	7	1987	5.40 acres - 2846 - 1 st St.	Dec	186	718
"	"	"	"	Shepherd Brothers Amulets, Inc.	Feb	6	1989	AM	Feb	3	1989	Feb	9	1989	414.50 acres - 332 nd Hwy	Dec	188	62

Filing Docket and General Index to Realty Deeds and Mortgages — GRANTORS

REG. U. S. PAT. OFFICE *Chester* County Indexes Since 1888 An Identifying Trade Mark

☞ Open at Proper Tab according to First Letter or Letters of Name and refer to Buff Sub-Index sheet for page reference.

COTT FAMILY NAME INDEX No. 1-SPLIT © 1948
Made By The Cott Index Company, Columbus, Ohio
Mfg. Cott Patent Index Systems

(327)

GRANTORS FAMILY NAMES	GIVEN NAMES ABCDEFGH	GIVEN NAMES IJKLMNO	GIVEN NAMES PQRSTUVWXYZ	GRANTEES	DATE OF FILING				DATE OF INSTRUMENT			DATE OF RECORD			LOCATION OF PROPERTY OR OTHER DESCRIPTION	KIND OF INST.	BOOK	PAGE
					Month	Day	Year	Hr. M.	Month	Day	Year	Month	Day	Year				
Carrier,	Carolyn Ruth		et al Joseph Clyde	Jonathan Lewis Carrier	Jan	31	1980	11:45 AM	Jan	26	1980	Jan	31	1980	Tract - Town of Danville	Q-153	333-334	
"	Jonathan Lewis			The Four County Bank	June	25	1981	9 AM	June	16	1981	June	25	1981	Tract - Town of Danville	A-158	126-127	
"	Jonathan Lewis			Bank of Dudley	June	13	1984	9 AM	June	4	1984	June	25	1984	2 lots - Town of Danville	40-30	649-650	
"	Jonathan Lewis			Danville Baptist Church	June	21	1989	11:50 PM	June	19	1989	June	22	1989	3 lots - Town of Danville	W-D 789	733-734	

Filing Docket and General Index to Realty Deeds and Mortgages — GRANTORS

REG. U. S. PAT. OFFICE *Cott* County Indexes Since 1888
An Identifying Trade Mark

 Open at Proper Tab according to First Letter or Letters of Name and refer to Buff Sub-Index sheet for page reference.


COTT FAMILY NAME INDEX No. 1-SPLIT © 1948
Made By The Cott Index Company, Columbus, Ohio
Mfg. Cott Patent Index Systems

(333)

GRANTORS FAMILY NAMES	GIVEN NAMES ABCDEFGH	GIVEN NAMES IJKLMNO	GIVEN NAMES PQRSTUVWXYZ	GRANTEES	DATE OF FILING				DATE OF INSTRUMENT			DATE OF RECORD			LOCATION OF PROPERTY OR OTHER DESCRIPTION	KIND OF INST.	BOOK	PAGE
					Month	Day	Year	Hr. M.	Month	Day	Year	Month	Day	Year				
<i>Citizens and Southern</i>		<i>Emory</i>	<i>Bank, et al</i>	<i>The Citizens and Southern National Bank</i>	<i>Jan</i>	<i>2</i>	<i>1981</i>	<i>9</i>	<i>Dec</i>	<i>31</i>	<i>1980</i>	<i>Jan</i>	<i>2</i>	<i>1981</i>	<i>Other property</i>	<i>Affidavit of Mortgage</i>	<i>156</i>	<i>149</i>

Filing Docket and General Index to Realty Deeds and Mortgages — GRANTORS

REG. U. S. PAT. OFFICE *Cott* County Indexes Since 1888 An Identifying Trade Mark

 Open at Proper Tab according to First Letter or Letters of Name and refer to Buff Sub-Index sheet for page reference.

COTT FAMILY NAME INDEX No. 1-SPLIT © 1988 Made By The Cott Index Company, Columbus, Ohio Mfg. Cott Patent Index Systems

(335)

GRANTORS FAMILY NAMES	GIVEN NAMES ABCDEFGH	GIVEN NAMES IJKLMNO	GIVEN NAMES PQRSTUVWXYZ	GRANTEES	DATE OF FILING				DATE OF INSTRUMENT			DATE OF RECORD			LOCATION OF PROPERTY OR OTHER DESCRIPTION	KIND OF INST.	BOOK	PAGE
					Month	Day	Year	Hr. M.	Month	Day	Year	Month	Day	Year				
<i>Citizens and Southern</i>		<i>Bank of</i>	<i>Fulton Co.</i>	<i>et al The Citizens and Southern National Bank</i>	<i>Jan</i>	<i>2</i>	<i>1981</i>	<i>9</i>	<i>Dec</i>	<i>31</i>	<i>1980</i>	<i>Jan</i>	<i>2</i>	<i>1981</i>	<i>Rivers Property</i>	<i>Appraisal of Mergers</i>	<i>156</i>	<i>149</i>

Filing Docket and General Index to Realty Deeds and Mortgages — GRANTORS

REG. U. S. PAT. OFFICE *Chas. M. Cott* County Indexes Since 1888 An Identifying Trade Mark

Open at Proper Tab according to First Letter or Letters of Name and refer to Buff Sub-Index sheet for page reference.

COTT FAMILY NAME INDEX No. 1-SPLIT © 1988 Made By The Cott Index Company, Columbus, Ohio Mfg. Cott Patent Index Systems

(339)

GRANTORS FAMILY NAMES	GIVEN NAMES ABCDEFGH	GIVEN NAMES IJKLMNO	GIVEN NAMES PQRSTUVWXYZ	GRANTEES	DATE OF FILING				DATE OF INSTRUMENT			DATE OF RECORD			LOCATION OF PROPERTY OR OTHER DESCRIPTION	KIND OF INST.	BOOK	PAGE
					Month	Day	Year	Hr. M.	Month	Day	Year	Month	Day	Year				
<i>Citizens & Southern Bank of</i>	"	"	"	<i>et al</i> <i>William S. Foster Jr.</i>	Jan	23	1981	3:30 Pm	Jan	23	1981	Jan	23	1981	<i>2.5 acres - 328th & m Dist</i>	<i>Deed</i>	156	426
				<i>Debra Kay Foster et al</i>	"	"	"	"	"	"	"	"	"	"	"	"	"	"
"	"	"	"	<i>et al</i> <i>Jimmy W. & Dorie McStiff</i>	June	16	1982	3:30 Pm	Sept	-	1981	June	16	1982	<i>3 acres - 1505th Joy & m Dist</i>	<i>Deed</i>	161	492
"	"	"	"	<i>Ted L. and Theresa B. Veal</i>	Apr	17	1984	9 Am	Apr	11	1984	Apr	24	1984	<i>Security Deed Recorded bk 144/378</i>	<i>Deed</i>	168	239
<i>N/A</i>	"	"	"	<i>et al</i> <i>William S. Foster</i>	May	2	1986	3 Am	Apr	30	1986	May	2	1986	<i>.49 acres - 328th m Dist</i>	<i>Deed</i>	75	267
<i>N/A</i>	"	"	"	<i>et al</i> <i>Debra Kay Foster</i>	"	"	"	"	"	"	"	"	"	"	"	"	"	"
"	"	"	"	<i>et al</i> <i>G. Howard Jone</i>	"	"	"	"	"	"	"	"	"	"	"	"	"	"
"	"	"	"	<i>et al</i> <i>Caroline S. Jone</i>	"	"	"	"	"	"	"	"	"	"	"	"	"	"
"	"	"	"	<i>et al</i> <i>Annette B. Ted</i>	July	14	1986	2 Pm	July	11	1986	July	15	1986	<i>25.48 ac - 327th m Dist</i>	<i>SD</i>	176	152- 153
"	"	"	"	<i>et al</i> <i>Walter Harrison</i>	Aug	11	1986	1:35 Pm	Aug	1	1986	Aug	12	1986	<i>Lots - Town of Seaside</i>	<i>Deed</i>	176	463- 464
<i>aka</i>	"	"	"	<i>et al</i> <i>Mike Brockie</i>	June	10	1987	9 Am	June	5	1987	June	10	1987	<i>SD recorded in PK 133 pg 251</i>	<i>Deed</i>	180	464
"	"	"	"	<i>et al</i> <i>Coastal Food Mart, Inc</i>	Apr	24	1989	9 Am	Apr	21	1989	Apr	26	1989	<i>0.577 ac - 1505th (Joy) m Dist</i>	<i>Deed</i>	189	118- 119
"	"	"	"	<i>et al</i> <i>Winnie & Jack B. Brockie</i>	Mar	2	1990	4:30 Pm	Mar	2	1990	Mar	5	1990	<i>SD recorded 172/150-2</i>	<i>Deed</i>	193	384

Filing Docket and General Index to Realty Deeds and Mortgages — GRANTORS

REG. U. S. PAT. OFFICE *Cott* County Indexes Since 1888
An Identifying Trade Mark

 Open at Proper Tab according to First Letter or Letters of Name and refer to Buff Sub-Index sheet for page reference.

COTT FAMILY NAME INDEX No. 1-SPLIT © 1948
Made By The Cott Index Company, Columbus, Ohio
Mfg. Cott Patent Index Systems

(349)

GRANTORS FAMILY NAMES	GIVEN NAMES ABCDEFGH	GIVEN NAMES IJKLMNO	GIVEN NAMES PQRSTUVWXYZ	GRANTEES	DATE OF FILING				DATE OF INSTRUMENT			DATE OF RECORD			LOCATION OF PROPERTY OR OTHER DESCRIPTION	KIND OF INST.	BOOK	PAGE
					Month	Day	Year	Hr. M.	Month	Day	Year	Month	Day	Year				
				<i>The Citizens & Southern National Bank</i>	<i>Jan</i>	<i>4</i>	<i>1982</i>	<i>9 am</i>	<i>Dec</i>	<i>31</i>	<i>1981</i>	<i>Jan</i>	<i>4</i>	<i>1982</i>	<i>Merger</i>	<i>Abstract by Merger</i>	<i>160</i>	<i>75</i>

Filing Docket and General Index to Realty Deeds and Mortgages — GRANTORS

REG. U. S. PAT. OFFICE *Cott* County Indexes Since 1888 An Identifying Trade Mark

Open at Proper Tab according to First Letter or Letters of Name and refer to Buff Sub-Index sheet for page reference.

COTT FAMILY NAME INDEX No. 1-SPLIT © 1948
Made By The Cott Index Company, Columbus, Ohio
Mfg. Cott Patent Index Systems

(353)

GRANTORS FAMILY NAMES	GIVEN NAMES ABCDEFGH	GIVEN NAMES IJKLMNO	GIVEN NAMES PQRSTUVWXYZ	GRANTEES	DATE OF FILING				DATE OF INSTRUMENT			DATE OF RECORD			LOCATION OF PROPERTY OR OTHER DESCRIPTION	KIND OF INST.	BOOK	PAGE
					Month	Day	Year	Hr. M.	Month	Day	Year	Month	Day	Year				
Centennial Equities	"	"	"	Metropolitan Life Insurance Co.	Feb	3	1988	10 am	Feb	2	1988	Feb	3	1988	555 Enterprises, Inc. 2d/1st P.M. Associates S of Metropolitan Life Insurance Co. 555 Enterprises, Inc. 2d/1st P.M. Associates S of Metropolitan Life Ins. Co.	Transfer Assign	160	501
				Metropolitan Life Ins. Co.	Feb	3	1988	10 am	Feb	2	1988	Feb	3	1988				

Filing Docket and General Index to Realty Deeds and Mortgages — GRANTORS

REG. U. S. PAT. OFFICE *Cott* County Indexes Since 1888 An Identifying Trade Mark

Open at Proper Tab according to First Letter or Letters of Name and refer to Buff Sub-Index sheet for page reference.

COTT FAMILY NAME INDEX No. 1-SPLIT © 1988
Made By The Cott Index Company, Columbus, Ohio
Mfg. Cott Patent Index Systems

(357)

GRANTORS FAMILY NAMES	GIVEN NAMES ABCDEFGH	GIVEN NAMES IJKLMNO	GIVEN NAMES PQRSTUVWXYZ	GRANTEES	DATE OF FILING				DATE OF INSTRUMENT			DATE OF RECORD			LOCATION OF PROPERTY OR OTHER DESCRIPTION	KIND OF INST.	BOOK	PAGE
					Month	Day	Year	Wk. M.	Month	Day	Year	Month	Day	Year				
Calvary Baptist Church				Wickinson County Bank	June	14	1982	5	June	14	1982	June	14	1982	Satisfied July 11, 1985	101	669-671	
"	"	per pastor		Ocone Electric Membership Corp.	Dec	27	1982	3	Nov	1	1982	Dec	27	1982	Right of Way	163	363-365	
"	"	per trustees		Wickinson County Bank	July	16	1985	3	July	12	1985	July	17	1985	Satisfied Aug 2, 1984	172	487-489	
"	"	"		Ocone E. M. C.	Apr	30	1987	4	Apr	1	1987	Apr	30	1987	Right of way	180	11	
"	"	per trustees		Wickinson County Bank	May	5	1989	10:55	Apr	25	1989	May	8	1989	Satisfied September 18, 1989	190	237-239	
"	"	"		Wickinson County Bank	Aug	2	1989	9	Aug	2	1989	Aug	3	1989	SD Recorded BK 172 ps 487-9	SD 190	475	

Filing Docket and General Index to Realty Deeds and Mortgages — GRANTORS

REG. U. S. PAT. OFFICE *Cott* County Indexes Since 1888 An Identifying Trade Mark

Open at Proper Tab according to First Letter or Letters of Name and refer to Buff Sub-Index sheet for page reference.

COTT FAMILY NAME INDEX No. 1-SPLIT © 1948
Made By The Cott Index Company, Columbus, Ohio
Mfg. Cott Patent Index Systems

(361)

GRANTORS FAMILY NAMES	GIVEN NAMES ABCDEFGH	GIVEN NAMES IJKLMNO	GIVEN NAMES PQRSTUVWXYZ	GRANTEES	DATE OF FILING				DATE OF INSTRUMENT			DATE OF RECORD			LOCATION OF PROPERTY OR OTHER DESCRIPTION	KIND OF INST.	BOOK	PAGE
					Month	Day	Year	Hr. M.	Month	Day	Year	Month	Day	Year				
<i>CEG, Inc et al</i>				<i>Freeport Kaslin Co.</i>	<i>Nov</i>	<i>23</i>	<i>1982</i>	<i>9:30 AM</i>	<i>Nov</i>	<i>17</i>	<i>1982</i>	<i>Nov</i>	<i>23</i>	<i>1983</i>	<i>1,944.51 acres - Wilburton & Prwiggs</i>	<i>WD</i>	<i>163</i>	<i>251-253</i>
<i>"</i>				<i>Smith + Shau. N. Dolliver</i>	<i>Jan</i>	<i>13</i>	<i>1984</i>	<i>11 AM</i>	<i>Dec</i>	<i>20</i>	<i>1983</i>	<i>Jan</i>	<i>25</i>	<i>1984</i>	<i>38.2 acres, 27th SD, 331st Blvd</i>	<i>WD</i>	<i>167</i>	<i>122-134</i>
<i>"</i>				<i>Georgia Pacific Corporation</i>	<i>July</i>	<i>23</i>	<i>1984</i>	<i>9 AM</i>	<i>July</i>	<i>18</i>	<i>1984</i>	<i>July</i>	<i>25</i>	<i>1984</i>	<i>divers tracts</i>	<i>Special WD</i>	<i>169</i>	<i>277-279</i>
<i>"</i>				<i>James P. Wigley</i>	<i>Dec</i>	<i>7</i>	<i>1984</i>	<i>AM</i>	<i>Nov</i>	<i>9</i>	<i>1984</i>	<i>Dec</i>	<i>17</i>	<i>1984</i>	<i>153 acres - 5th Land District</i>	<i>WD</i>	<i>170</i>	<i>440-441</i>

FILING DOCKET AND GENERAL INDEX TO REALTY DEEDS AND MORTGAGES — GRANTORS

REG. U. S. PAT. OFFICE *Chambers* County Indexes Since 1888 An Identifying Trade Mark

 Open at Proper Tab according to First Letter or Letters of Name and refer to Buff Sub-Index sheet for page references.

COTT FAMILY NAME INDEX NO. 1-SPLIT © 1949
MADE BY THE COTT INDEX COMPANY, COLUMBUS, OHIO
SOLD BY THE CLYDE CASTLEBERRY CO., COVINGTON, GA.

(375)

GRANTORS FAMILY NAMES	GIVEN NAMES ABCDEFGHIJ	GIVEN NAMES KLMNO	GIVEN NAMES PQRSTUVWXYZ	GRANTEES	DATE OF FILING			DATE OF INSTRUMENT			DATE OF RECORD			LOCATION OF PROPERTY OR OTHER DESCRIPTION	KIND OF INST.	BOOK	PAGE		
					Month	Day	Year	Hr.	M.	Month	Day	Year	Month					Day	Year
Caruthers	Carl P. & Cathy E.			Central Bank of Georgia	May	25	1984			PM	May	24	1984	May	28	1984	46.23 acres - 331 st St	10 30 168	556 557
"	Carl P. & Cathy E.			Credit First of America, Inc.	Aug	8	1984			noon	Aug	7	1984	Aug	17	1984	46.23 acres - 331 st St	10 30 169	372 374
"	Carl P. & Cathy E.			Credit First of America, Inc.	Oct	4	1984			11:45 AM	Oct	2	1984	Oct	9	1984	46.23 acres - 331 st St	030 169	760 762
"	Carl P. & Cathy E.			Credit First of America, Inc.	Nov	21	1984			11:50 PM	Nov	26	1984	Nov	21	1984	46.23 acres - 331 st St	050 170	345 347
"	Pat			Georgia Power Company	Dec	23	1981			9 PM	Dec	10	1981	Dec	29	1981	Right of Way	East - met 182	512

FILING DOCKET AND GENERAL INDEX TO REALTY DEEDS AND MORTGAGES — GRANTORS

REG. U. S. PAT. OFFICE *Chas. McCull* County Indexes Since 1866 An Identifying Trade Mark

Open at Proper Tab according to First Letter or Letters of Name and refer to Buff Sub-Index sheet for page reference.

COTT FAMILY NAME INDEX NO. 1-SPLIT © 1949 MADE BY THE COTT INDEX COMPANY, COLUMBUS, OHIO SOLD BY THE CLYDE CASTLEBERRY CO., COVINGTON, GA.

(379)

GRANTORS FAMILY NAMES	GIVEN NAMES ABCDEFGHIJ	GIVEN NAMES KLMN	GIVEN NAMES OPQRSTUWXYZ	GRANTEES	DATE OF FILING				DATE OF INSTRUMENT			DATE OF RECORD			LOCATION OF PROPERTY OR OTHER DESCRIPTION	KIND OF INST.	BOOK	PAGE
					Month	Day	Year	Hr. M.	Month	Day	Year	Month	Day	Year				
				Christian Church (Disciples of Christ) in Nigeria Bay Wood Company	Oct	15	1984	9:30 am	Oct	12	1984	Oct	15	1984	Tract - 331 st (Ramoth) District	umber bell green	170	25-26

FILING DOCKET AND GENERAL INDEX TO REALTY DEEDS AND MORTGAGES — GRANTORS

REG. U. S. PAT. OFFICE *Chambers* County Indexes Since 1808 An Identifying Trade Mark

 Open at Proper Tab according to First Letter or Letters of Name and refer to Buff Sub-Index sheet for page reference.

COTT FAMILY NAME INDEX NO. 1-SPLIT © 1949
MADE BY THE COTT INDEX COMPANY, COLUMBUS, OHIO
SOLD BY THE CLYDE CASTLEBERRY CO., COVINGTON, GA.

(387)

GRANTORS FAMILY NAMES	GIVEN NAMES ABCDEFGH	GIVEN NAMES IJKLMNO	GIVEN NAMES PQRSTUVWXYZ	GRANTEES	DATE OF FILING				DATE OF INSTRUMENT			DATE OF RECORD			LOCATION OF PROPERTY OR OTHER DESCRIPTION	KIND OF INST.	BOOK	PAGE
					Month	Day	Year	Hr. M.	Month	Day	Year	Month	Day	Year				
Cash, n	Rebecca B.			Merchants & Farmers Bank	Nov	4	1985	9 am	Nov	1	1985	Nov	17	1985	0.81 ac - 327 ^{sq} (Linton) JMD	5D	173	518-521
	Rebecca B. <i>per atty-in-fact.</i>			Merchants & Farmers Bank	Mar	29	1989	9 am	Mar	7	1989	Mar	29	1989	0.81 acre - 327 ^{sq} (Linton) JMD	5D Deed	173 188	521 609

Filing Docket and General Index to Realty Deeds and Mortgages — GRANTORS

REG. U. S. PAT. OFFICE *Chambers* County Indexes Since 1888 An Identifying Trade Mark

Open at Proper Tab according to First Letter or Letters of Name and refer to Buff Sub-Index sheet for page reference.

COTT FAMILY NAME INDEX NO. 1-SPLIT © 1969
MADE BY THE COTT INDEX COMPANY, COLUMBUS, OHIO
MFG. COTT PATENT INDEX SYSTEMS

(391)

GRANTORS FAMILY NAMES	GIVEN NAMES ABCDEFGH	GIVEN NAMES IJKLMNO	GIVEN NAMES PQRSTUVWXYZ	GRANTEES	DATE OF FILING				DATE OF INSTRUMENT			DATE OF RECORD			LOCATION OF PROPERTY OR OTHER DESCRIPTION	KIND OF INST.	BOOK	PAGE
					Month	Day	Year	Hr. M.	Month	Day	Year	Month	Day	Year				
Calvin	McCarty	Macon	Lo	Wilkinson County Bank	Feb	10	1986	11:30 am	Feb	5	1986	Feb	10	1986	Resolution	174	440	
"	"	"	"	Wilkinson County Bank	Feb	10	1986	11:30 am	Feb	5	1986	Feb	10	1986	1/2 acre - Town of Swanton	RD	174	443
"	"	per member	"	Georgia Power Co.	Apr	11	1986	9 am	Apr	7	1986	Apr	15	1986	Right of way	Ease-ment	175	718
"	"	"	"	Wicket Williams	June	29	1987	10:50 am	June	12	1987	June	29	1987	tract - Town of Swanton	WD	180	698-499

Filing Docket and General Index to Realty Deeds and Mortgages — GRANTORS

REG. U. S. PAT. OFFICE *ChumCott* County Indexes Since 1888 An Identifying Trade Mark

Open at Proper Tab according to First Letter or Letters of Name and refer to Buff Sub-Index sheet for page reference.

COTT FAMILY NAME INDEX NO. 1-SPLIT © 1989 MADE BY THE COTT INDEX COMPANY, COLUMBUS, OHIO MFG. COTT PATENT INDEX SYSTEMS

(397)

GRANTORS FAMILY NAMES	GIVEN NAMES ABCDEFGHIJ	GIVEN NAMES KLMNO	GIVEN NAMES PQRSTUVWXYZ	GRANTEES	DATE OF FILING				DATE OF INSTRUMENT			DATE OF RECORD			LOCATION OF PROPERTY OR OTHER DESCRIPTION	KIND OF INST.	BOOK	PAGE	
					Month	Day	Year	Hr. M.	Month	Day	Year	Month	Day	Year					
<i>(aka Central & Southern)</i>				<i>(aka Central & Southern)</i>	William J. Korte	May	5	1986	9 am	Apr	30	1986	May	5	1986	0.49 ac - 528 th 2/11 rd	CD	195	207
"	"	"	"	"	Debra Kay Korte	"	"	"	"	"	"	"	"	"	"	"	"	"	"
"	"	"	"	"	G. Howard Jelen	"	"	"	"	"	"	"	"	"	"	"	"	"	"
"	"	"	"	"	Caroline S. Jelen	"	"	"	"	"	"	"	"	"	"	"	"	"	"
"	"	"	"	"	Wilkinson Co., Inc	Oct	9	1986	2 pm	Aug	12	1986	Oct	9	1986	0.176 ac - 528 th 2/11 rd	CD	197	297
"	"	"	"	"	Mike Brooker	June	10	1987	am	June	5	1987	June	10	1987	SD recorded in BK 133, pg 251 21.24 ac + 6.34 ac	CD	180	464
"	"	"	"	"	Louis E. Renfree	Mar	21	1988	am	Feb	25	1988	Mar	22	1988	2 tracts - 5 th rd - 2 x 176	CD	183	459
"	"	"	"	"	Steve Renfree	"	"	"	"	"	"	"	"	"	"	"	"	"	"
"	"	"	"	"	Kenneth Davis	Aug	17	1988	4:55 pm	Aug	17	1988	Aug	30	1988	Right of way	CD	185	241-243
<i>(aka)</i>	"	"	"	<i>(aka)</i>	Central Food Mart, Inc	Apr	24	1989	9 am	Apr	21	1989	Apr	26	1989	0.577 acres - 1505 th (wey) 2nd	WD	189	119
"	"	"	"	"	Dary Keith Johnson	May	22	1989	am	May	19	1989	May	23	1989	3.04 acres - 329 th 2nd	CD	189	386-387
"	"	"	"	"	William H. Jr & Debra Kay Jelen	Oct	26	1989	am	Mar	27	1987	Oct	31	1989	SD recorded 152/536-38	CD	191	534
"	"	"	"	"	John & Caroline S. Jelen	"	"	"	"	"	"	"	"	"	"	"	"	"	"
"	"	"	"	"	Gerry R. & Marie B. Hartley	Feb	12	1990	8:50 am	Jan	22	1990	Feb	13	1990	SD recorded 152/371-3	CD	193	238
"	"	"	"	"	Gerry & Marie B. Hartley	Feb	12	1990	am	Feb	22	1988	Feb	13	1990	SD recorded 164/110-12	CD	193	239
"	"	"	"	"	Louis Renfree	Mar	14	1990	am	Feb	12	1990	Mar	15	1990	22.43 ac - Baldwin & Wilkinson Co.	CD	193	481-484
"	"	"	"	"	Luther D. Ennis, Jr.	May	14	1990	am	May	4	1990	May	15	1990	SD recorded 179/318-20	CD	194	275

Filing Docket and General Index to Realty Deeds and Mortgages — GRANTORS

397

REG. U. S. PAT. OFFICE *Chas. McCott* County Indexes Since 1888
An Identifying Trade Mark

 Open at Proper Tab according to First Letter or Letters of Name and refer to Buff Sub-Index sheet for page reference.

COTT FAMILY NAME INDEX NO. 1-SPLIT © 1949
MADE BY THE COTT INDEX COMPANY, COLUMBUS, OHIO
MFG. COTT PATENT INDEX SYSTEMS

GRANTORS FAMILY NAMES	GIVEN NAMES ABCDEFGH	GIVEN NAMES IJKLMNO	GIVEN NAMES PQRSTUVWXYZ	GRANTEES	DATE OF FILING				DATE OF INSTRUMENT			DATE OF RECORD			LOCATION OF PROPERTY OR OTHER DESCRIPTION	KIND OF INST.	BOOK	PAGE
					Month	Day	Year	Hr. M.	Month	Day	Year	Month	Day	Year				
Central & Southern Bank of Georgia				Daryl Birchfield	June	27	1990	11:45 am	June	22	1990	June	28	1990	SD recorded 178/26-28	Case SD	194	680
"	"	"	"	James, Jr. & Debra Fletcher	July	13	1990	2:50 pm	June	26	1990	July	17	1990	SD recorded 166/728-30	Case SD	195	101
"	"	"	"	Jimmy J. & Evelyn M. Dudley	July	24	1990	9 am	Apr	10	90	July	26	1990	SD recorded 191/235-37	Case SD	195	204

Filing Docket and General Index to Realty Deeds and Mortgages — GRANTORS

REG. U. S. PAT. OFFICE *Chambers* County Indexes Since 1888 An Identifying Trade Mark

Open at Proper Tab according to First Letter or Letters of Name and refer to Buff Sub-Index sheet for page reference.

COTT FAMILY NAME INDEX NO. 1-SPLIT © 1989
MADE BY THE COTT INDEX COMPANY, COLUMBUS, OHIO
SOLD BY THE CLYDE CASTLEBERRY CO., COVINGTON, GA.

(421)

GRANTORS FAMILY NAMES	GIVEN NAMES ABCDEFGH	GIVEN NAMES IJKLMNO	GIVEN NAMES PQRSTUVWXYZ	GRANTEES	DATE OF FILING				DATE OF INSTRUMENT			DATE OF RECORD			LOCATION OF PROPERTY OR OTHER DESCRIPTION	KIND OF INST.	BOOK	PAGE	
					Month	Day	Year	Hr. M.	Month	Day	Year	Month	Day	Year					
Cheely	L. Carl	etal		The Central & Southern Bank of Georgia	Nov	20	1987	9	am	Oct	16	1987	Nov	25	1987	131.84 acres - Baldwin & Wilkinson	D S.D.	182	294- 2016
"	L. Carl	etal		Louis E. Ruffner etal	Mar	21	1988	9	am	Feb	25	1988	Mar	22	1988	2 tracts - 328 ^m DMD - 5 ^m & D Wilkinson & Baldwin	WD	183	460- 466
"	"	"		Steve Ruffner etal	"	"	"	"	"	"	"	"	"	"	"	"	"	"	"
"	L. Carl	etal		Plum Hill Subdivision	May	9	1988	9	am	Apr	20	1988	May	13	1988	Tracts #1-4, Baldwin & Wilkinson	Protection Covenants	184	91- 193
"	L. Carl	etal		Arthur L. & Frances V. Ruffner	Mar	2	1989	9	am	Oct	7	1989	Mar	13	1989	Tracts #1 & 3 5.89 acres - Baldwin & Wilkinson	WD	188	246- 247
"	L. Carl	etal		James & Dorothy L. Briggs	Mar	2	1989	9	am	Dec	28	1988	Mar	13	1989	Tracts #2, Sec. 3 5.91 acres - Baldwin & Wilkinson	WD	188	248- 249
"	L. Carl	etal		Louis E. Ruffner	Mar	14	1990	9	am	Jan	8	1990	Mar	15	1990	22.43 ac - Baldwin & Wilkinson	WD	193	477- 480
"	L. Carl	etal		Plum Hill Subdivision	Mar	14	1990	9	am	Jan	-	1990	Mar	15	1990	4 lots - Baldwin & Wilkinson Termination Restrictions	WD 193	485- 486	

FILING DOCKET AND GENERAL INDEX TO REALTY DEEDS AND MORTGAGES — GRANTORS

REG. U. S. PAT. OFFICE *Chem-Lock* County Indexes Since 1888 An Identifying Trade Mark

Open at Proper Tab according to First Letter or Letters of Name and refer to Buff Sub-Index sheet for page references.

COTT FAMILY NAME INDEX NO. 1-SPLIT © 1949 MADE BY THE COTT INDEX COMPANY, COLUMBUS, OHIO SOLD BY THE CLYDE CASTLEBERRY CO., COVINGTON, GA.

(431)

GRANTORS FAMILY NAMES	GIVEN NAMES ABCDEFGH	GIVEN NAMES IJKLMNO	GIVEN NAMES PQRSTUWXYZ	GRANTEES	DATE OF FILING				DATE OF INSTRUMENT			DATE OF RECORD			LOCATION OF PROPERTY OR OTHER DESCRIPTION	KIND OF INST.	BOOK	PAGE
					Month	Day	Year	Hr. M.	Month	Day	Year	Month	Day	Year				
Caledonia	Over	Partnership	<i>see manager's contract</i>	Messie Summers <i>etal</i>	Aug	17	1988	9 am	July	26	1988	Aug	18	1988	118.07 acres - 5 th LD	<i>see manager's contract</i>	185	214-215
"	"	"	"	Annie Ray Owen Stiles <i>etal</i>	"	"	"	"	"	"	"	"	"	"	"	"	"	"
"	"	"	"	Philip H. Miller <i>etal</i>	"	"	"	"	"	"	"	"	"	"	"	"	"	"
"	"	"	"	J. Mike Miller <i>etal</i>	"	"	"	"	"	"	"	"	"	"	"	"	"	"
"	"	"	"	Walter S. Miller <i>etal</i>	"	"	"	"	"	"	"	"	"	"	"	"	"	"
"	"	"	"	Eric A. Miller <i>etal</i>	"	"	"	"	"	"	"	"	"	"	"	"	"	"
"	J.	"	"	Day Land Co., Inc	Aug	4	1989	1:40 pm	July	29	1989	Aug	4	1989	118.05 acres - 5 th LD	Timber Sale Contract	190	518-522
"	"	"	"	Georgia-Pacific Corp.	Sept	14	1989	9 am	Aug	8	1989	Sept	18	1989	117.62 acres - XX 17+38; 5 th LD	Timber Deal	191	212-219

Filing Docket and General Index to Realty Deeds and Mortgages — GRANTORS

REG. U. S. PAT. OFFICE *Chumlett* County Indexes Since 1888 An Identifying Trade Mark

Open at Proper Tab according to First Letter or Letters of Name and refer to Buff Sub-Index sheet for page reference.

COTT FAMILY NAME INDEX NO. 1-SPLIT © 1989
MADE BY THE COTT INDEX COMPANY, COLUMBUS, OHIO
SOLD BY THE CLYDE CASTLEBERRY CO., COVINGTON, GA.

(441)

GRANTORS FAMILY NAMES	GIVEN NAMES ABCDEFGH	GIVEN NAMES IJKLMNO	GIVEN NAMES PQRSTUWXYZ	GRANTEES	DATE OF FILING				DATE OF INSTRUMENT			DATE OF RECORD			LOCATION OF PROPERTY OR OTHER DESCRIPTION	KIND OF INST.	BOOK	PAGE
					Month	Day	Year	Hr. M.	Month	Day	Year	Month	Day	Year				
Caroli,	Edward A.			Tri-County E.M.C.	Sept	29	1989	9 am	Sept	15	1989	Oct	2	1989	Right of Way	Ease ment	191	331
"	Edward A.			Linda Hill + Verla Johnson (Archer)	July	20	1990	9 am	July	11	1990	July	25	1990	328 ⁴ / ₄ SMD S4 # 9R - Willowood Acres Sub	WD	195	187
"	Edward A.			Regina D. + Jason Bangers	July	20	1990	9 am	July	11	1990	July	25	1990	328 ⁴ / ₄ SMD S4 # 7L - Willowood Acres Sub	WD	195	188
"	Edward A.			Herald Archer	July	20	1990	9 am	July	11	1990	July	25	1990	328 ⁴ / ₄ SMD S4 # 8R - Willowood Acres Sub	WD	195	189

Filing Docket and General Index to Realty Deeds and Mortgages—GRANTORS

Refer to SUB-INDEX in front portion of Book for Alphabetical Arrangement and Page Reference to Names in this Index

Cott. Patented Index Systems.
Manufactured by Geo. D. Barnard Sta. Co., St. Louis, Mo.

3

GRANTORS FAMILY NAMES	GIVEN NAMES			GRANTEES	DATE OF FILING				DATE OF INSTRUMENT			DATE OF RECORD			LOCATION OF PROPERTY OR OTHER DESCRIPTION	KIND OF INST'MT	BOOK	PAGE
	ABCDEFGHIJ	KLMNO	PQRSTUVWXYZ		MONTH	DAY	YEAR	HR. M.	MONTH	DAY	YEAR	MONTH	DAY	YEAR				
Collins	J. A. + J. L. Spear			C. C. Smith														Deed D 274
Collins	G. J. + W. G.			Jane Collins														" H 623
Collins	James + E.			James R. Sheffield														" D 137
Collins	Charles			Joseph Alvin														" D 680
Collins	Jonathon			Jas. Foster														" C 458
Collins	Henrietta			Allen D. Cowart														" C 443
Collins	Ryder + Margaret			Mollie Emma Sarah R. Collins														" G 286
Collins	J. P.			Thos. W. Harris														" B 488
Collins	Lucinda			A. A. Collins														" B 797
Collins	Aldrig			J. F. Collins (Burney)														" B 417
Collins	M. E.			Mrs. L. A. Gibbons														" B 496
Collins	E. P.			G. W. Butler														" B 533
Collins	E. E. + Carewell			H. W. Butler														" B 519
Collins	Jas. A. + Wife			Joshua Walker														" E 240
Collins	Byrd L.			M. M. Bloodworth														" A 149-50
Collins	Jas. L.			Randall Jackson														" H 100
Collins	Ryder <small>Trustee</small>			Adolphus Collins														" D 662

Filing Docket and General Index to Realty Deeds and Mortgages—GRANTORS

3

Refer to SUB-INDEX in front portion of Book for Alphabetical Arrangement and Page Reference to Names in this Index

Cott Patented Index Systems.
Manufactured by Geo. D. Barnard Sta. Co., St. Louis, Mo

GRANTORS FAMILY NAMES	GIVEN NAMES ABCDEFGHIJ	GIVEN NAMES JKLMNO	GIVEN NAMES PQRSTUVWXYZ	GRANTEES	DATE OF FILING				DATE OF INSTRUMENT			DATE OF RECORD			LOCATION OF PROPERTY OR OTHER DESCRIPTION	KIND OF INST'MT	BOOK	PAGE
					MONTH	DAY	YEAR	HR. M	MONTH	DAY	YEAR	MONTH	DAY	YEAR				
Collins	D. E.			Jackson W. Vossery													Land A 343	
Collins				Riden Vinson Jeans													" B 207	
Collins	E. P.			W. A. Rice													" B 242	
Collins				W. W. and Joel Hardie													" A 385	
Collins	E. J.			A. Baum													" B 290	
Collins	E. J.			Hennetta Collins													" B 257	
x Collins	C. N.			W. C. Lake					Sept 25 1888			Dec 31 1890					" K 480-1	
"	Charlie N			N. W. Smith, Jr.					Dec 3 1888			Jan 8 1889					" J 107	
"	E. E. +	J. A. Sapp		C. M. Branam + Co.					Feb 18 1888			Feb 20 1888			M.		" J 459	
"	E. E. +	J. A. Sapp		C. M. Branam + Co.					Feb 18 1888			Feb 20 1888			M.		" J 461	
"		Mrs. Katie		Mrs. E. A. Butler					Nov 27 1888			Nov 13 1889					" J 614	
"	E. E.			J. E. Butler					Apr 23 1892			May 18 1892					" M 24	
"	A. J.			Daniel Burke					Oct 15 1892			Nov 3 1892					" L 574-5	
"	Adolphus			J. E. Parker et al					Aug 10 1899			Oct 17 1899					" U 263-4	
"	Adolphus			Mrs. M. E. Rank					Dec 11 1900			Dec 13 1900					" V 526	
"		Margarette M.		Melia Collins					May 6 1896			Jan 29 1898					" S 64	
"		William		Hodge Collins					May 25 1896			Jan 17 1898					" S 20	

Filing Docket and General Index to Realty Deeds and Mortgages—GRANTORS

Refer to SUB-INDEX in front portion of Book for Alphabetical Arrangement and Page Reference to Names in this Index

Cott Patented Index Systems.
Manufactured by Geo. D. Barnard Sta. Co., St. Louis, Mo.

GRANTORS FAMILY NAMES	GIVEN NAMES ABCDEFGHIH	GIVEN NAMES IJKLMNO	GIVEN NAMES PQRSTUVWXYZ	GRANTEES	DATE OF FILING				DATE OF INSTRUMENT			DATE OF RECORD			LOCATION OF PROPERTY OR OTHER DESCRIPTION	KIND OF INST'MT	BOOK	PAGE
					MONTH	DAY	YEAR	HR. M.	MONTH	DAY	YEAR	MONTH	DAY	YEAR				
Collins		J. H.		A. Collins					May	5	1896	Jan	29	1898	Deed	S	65-6	
"	C. N.			Adolphus Collins					May	6	1896	Jan	29	1898	"	S	63-4	
Collins	E. E. Sr.			J. J. Butler					Mar.	15	1901	Mar.	19	1901	Deed	V	569-20	
Collins	Antoinette C.			Joel L. Collins					Oct.	8	1906	Oct.	12	1906	Deed	Z	83	
Collins	N. E.			Charlie C. Thompson					May	24	1905	Jan.	4	1906	Deed	V	152	
Collins	J. F. admr.			E. J. Davidson					Apr.	3	1907	Apr.	11	1907	Deed	X	567	
Collins	Adolphus			M. M. & Liza Jones					May	18	1903	May	30	1903	Deed	X	261	
Collins	E. E. Sr.			E. E. Collins Jr.					Nov	26	1902	Dec	11	1902	Deed	X	185	
Collins	E. E. Jr.			E. Lois Napier					Nov	28	1902	Dec.	11	1902	Deed	X	184-5	
Collins	J. F.			J. L. Collins					Sept.	29	1904	Apr	12	1904	Deed	V	92	
Collins	E. E. Jr.			J. E. Butler					Sept.	30	1903	Oct.	17	1903	Deed	V	70	
Collins	Jessie			John Lindsey					Dec	27	1891	Nov.	9	1904	Deed	V	106	
Collins	W. G. & L. H.			Mrs. N. E. Collins					Dec.	29	1881	Jan.	4	1906	Deed	Z	47	
"	Leon			N. L. Walters					Nov.	7	1918 27m	Nov.	7	1918	Real Estate	M.D.	26 285	
"			R. L.	W. B. Sheffield					Nov.	25	1918 27m	Nov.	22	1918	"	"	32 18	
"	Carl E.			Truigg Co. Bank					Jan.	14	1919 37m	Jan.	13	1919	"	"	33 140	

Filing Docket and General Index to Realty Deeds and Mortgages—GRANTORS

3

Refer to SUB-INDEX in front portion of Book for Alphabetical Arrangement and Page Reference to Names in this Index

Cott Patented Index Systems.
Manufactured by Geo. D. Barnard Sta. Co., St. Louis, Mo.

GRANTORS FAMILY NAMES	GIVEN NAMES ABCDEFGHIJ	GIVEN NAMES JKLMNO	GIVEN NAMES PQRSTUVWXYZ	GRANTEES	DATE OF FILING				DATE OF INSTRUMENT			DATE OF RECORD			LOCATION OF PROPERTY OR OTHER DESCRIPTION	KIND OF INST'MT	BOOK	PAGE
					MONTH	DAY	YEAR	HR. M.	MONTH	DAY	YEAR	MONTH	DAY	YEAR				
Collins	Carl E.			The Federal Land Bank of C.	Dec.	15	1919	84.7m	Dec.	13	1919	Dec.	15	1919	Real Estate <i>May 11, 1953</i>		33	520-33
"	Jasper			C. J. Lord	Jan.	31	1921	84.7m	Nov.	30	1920	Jan.	31	1921	" "	mortg	37	440
"	Mrs. Molly Ann			Mrs. Molly Ann Collins	Feb.	11	1869		May	11	1869	Homestead Rev. Platte.			H.S.	a	56	
"	Margaret			" Margaret Collins	Nov.	4			Nov.	18		"	"	"	"	"	"	99-100
"	R.			Mrs. M. M. Collins, Wife of R. Collins	"	7	1870		Feb.	9	1871	"	"	"	"	"	"	174-5
"	L. H.			L. H. Collins	Oct.	5	1885		Oct.	12	1885	Dec.	3	1885	"	"	"	H.S. 13 65-66

This Index approved and adopted for use in the Counties of Georgia pursuant to the Act approved August 8, 1916, providing for uniform records throughout the State.

Filing Docket and General Index to Realty Deeds and Mortgages—GRANTORS

Refer to SUB-INDEX in front portion of Book for Alphabetical Arrangement and Page Reference to Names in this Index

Cott Patented Index Systems.
Manufactured by Geo. D. Barnard Sta. Co., St. Louis, Mo.

GRANTORS FAMILY NAMES	GIVEN NAMES ABCDEFGHIJ	GIVEN NAMES JKLMNO	GIVEN NAMES PQRSTUVWXYZ	GRANTEES	DATE OF FILING				DATE OF INSTRUMENT			DATE OF RECORD			LOCATION OF PROPERTY OR OTHER DESCRIPTION	KIND OF INST'MT	BOOK	PAGE
					MONTH	DAY	YEAR	HR. M.	MONTH	DAY	YEAR	MONTH	DAY	YEAR				
Collins	J. F. Sr. for Sheriff			Wilkinson County	Nov	22	1932	8 a.m.	Feb	2	1932	Nov	31	1932	30 Acres, Taxic 1930, \$37.41	Deed	50	307
"	Mrs. Myrtle			Mrs. M. S. Jenkins	Sept	22	"	"	Mar.	10	1931	Oct	22	"	3/4 acre of 3rd dist #2139	Deed	50	365
"	Caron			Maggie Wood	Oct.	20	"	"	Oct.	20	"	Oct.	20	"	4/1000 of Aug. 10, 1936	Deed	49	219
"	W. N. Adams			J. H. Howell	Dec	6	"	2 p.m.	Dec	6	1932	Dec	7	"	125 acres, Griffin dist.	Deed	50	382
"	W. N.			J. H. Howell	Jan.	28	1933	4 p.m.	Jan.	28	1933	Jan	30	1933	77 1/2 acres, Griffin Dist Lot No. 102	U.D.	46	380
"	(Mrs. James Collins) Mrs. Myrtle M. Cook			Mrs. Margarette C. Napier (Mrs. Edward D. Napier)	June	21	"	2 p.m.	June	21	"	June	22	"	20 acres, Lot #224, 4th Land Dist.	U.D.	50	434-435
"	J. C. Admichal			J. H. Howell	Dec	5	"	2 p.m.	Dec	5	"	Dec	5	"	3/4 interest in 35 acres in Griffin Dist	Adm. Deed	50	512
Collins				R. E. Cora G. Pennington	Feb.	22	1909	2 p.m.	Feb.	18	1909	Feb.	23	1909		Deed	2	253
"	G. T. & L. H.			Elizabeth Collins	Apr.	18	1911	2 p.m.	Dec.	29	1881	Apr.	19	1911		Deed	17	138
"	E. E. Jr.			Collins E. E. Sr.	Aug.	1	1911	8 a.m.	May	18	1911	Aug.	1	1911		"	17	148
"				Walter L. Payne & Knight.	Feb.	7	1912	8 a.m.	Feb.	2	1912	Feb.	7	1912		"	17	482
"	Mrs. Katie			Solomon Horton	June	4	1912	2 p.m.	-	-	-	June	4	1912		"	2	327
"	James J.			A. Baum	Mar.	11	1913	2 p.m.	Jan.	25	1875	Mar.	11	1913		"	24	82-3
"	W. G. & Elizabeth			J. F. Simpson	Nov.	20	1914	8 a.m.	Nov.	12	1914	Nov.	20	1914		"	20	191
"	J. L.			J. R. Sanders.	Jan.	19	1915	2 p.m.	Apr.	13	1912	Jan.	20	1915		"	2	360

This Index approved and adopted for use in the Counties of Georgia pursuant to the Act approved August 8, 1916, providing for uniform records throughout the State.

Filing Docket and General Index to Realty Deeds and Mortgages—GRANTORS

(3)

Refer to SUB-INDEX in front portion of Book for Alphabetical Arrangement and Page Reference to Names in this Index

Cott Patented Index Systems.
Manufactured by Geo. D. Barnard Sta. Co., St. Louis, Mo.

GRANTORS FAMILY NAMES	GIVEN NAMES ABCDEFGHIJ	GIVEN NAMES KLMNO	GIVEN NAMES PQRSTUVWXYZ	GRANTEES	DATE OF FILING				DATE OF INSTRUMENT			DATE OF RECORD			LOCATION OF PROPERTY OR OTHER DESCRIPTION	KIND OF INST'MT	BOOK	PAGE
					MONTH	DAY	YEAR	HR. M.	MONTH	DAY	YEAR	MONTH	DAY	YEAR				
Collins				Roy R. J. E. Jackson.	Dec.	6.	1917	2pm	Aug.	21	1917	Dec.	6	1917	Deed	27	572	
"				Roy John E. Jackson	Oct.	21	1918	2pm	Oct.	16	1918	Oct.	21	1918	"	29	334	
"				W. L. Albert J. Davidson	Jan.	10	1919	9am	July	18	1861	Jan.	10	1919	"	34	245	
"	E. E. Sr.			Carl E. Collins.	Jan.	15	1919	8am	June	11	1919	Jan.	15	1919	"	29	351	
"	Carl E.			C. A. Goodson.	Nov.	10	1920	8am	Nov.	9	1920	Nov.	10	1920	"	29	511	
"	Carl E.			D. D. Wright	Feb.	16	1921	8am	Feb.	15	1921	Feb.	16	1921	"	29	334	
"	E. E. Sr.			Mrs. E. E. Collins Sr.	Apr.	14	1921	12pm	Apr.	12	1921	Apr.	14	1921	"	29	546	
"		Mrs. Lizzie		H. M. McElrath	Oct.	21	1919	2pm	Sept.	12	1919	Oct.	21	1919	"	29	406	
"		James		H. M. McElrath	Oct.	21	1919	2pm	Sept.	22	1919	Oct.	21	1919	"	32	598-6	
"				R. L. J. E. & H. A. Rogers.	Nov.	1	1920	8am	Oct.	16	1920	Nov.	1	1920	"	29	507	
"		Mrs. Ora		J. B. G. Payne	Jan.	29	1934	2PM	Jan.	29	1934	Jan.	29	1934	Joint interest in 370 acres. H. Hill Dist	W.D	46	444
"				Ray R. W. A. Jones	Aug.	24	1917	2PM	Aug.	21	1917	Aug.	24	1917	"	24	521-2	
"		Daniel E. Ben Sheriff		Arsley King	Nov.	27	1944	2PM	Oct	1	1950	Nov	27	1944	133 Ann Land 3rd Dist	W.D	77	192

This Index approved and adopted for use in the Counties of Georgia pursuant to the Act approved August 8, 1916, providing for uniform records throughout the State.

Filing Docket and General Index to Realty Deeds and Mortgages—GRANTORS

Clifford Becker, Attorney General.

Refer to SUB-INDEX in front portion of book for Alphabetical Arrangement and Page Reference to Names in this Index

Cott's Patented Index Systems. Owned and manufactured by Walker, Evans & Cogswell Co., Charleston, S. C.

Binders of these Sheets and furnish these Sheets and Binders in North Carolina, South Carolina, Georgia, Florida and Alabama. C. M. COFFIN, Walker, Evans & Cogswell Co., are owners of these patents.

GRANTORS FAMILY NAMES	GIVEN NAMES ABCDEFGHIJ	GIVEN NAMES KLMNO	GIVEN NAMES PQRSTUVWXYZ	GRANTEES	DATE OF FILING				DATE OF INST'MT			DATE OF RECORD			LOCATION OF PROPERTY OR OTHER DESCRIPTION	Kind of Inst'mt	Book	Page	
					Month	Day	Year	Hour	Min	Month	Day	Year	Month	Day					Year
Collins	Carl E.			O. T. Sims	May	31	1921	a.m.	8	May	28	1921	June	3rd	1921	Book 37, Page 202-203, Book 30 Page 518 23, Dist. Lat no. 224. 202 1/2 acres.	Mortg	29	533-4
"	Amelia Et al			J. T. Styring	Aug	25	"	"	3	Dec	2	1895	Aug	26	"	254 acres, Lots 232, 200, 4th Dist.	Mortg	39	13-14
"	Leon			W. B. Sheffield	Sept	30	"	"	"	Sept	24	1921	Oct	1st	"	54 acres, High Hill Dist.	M.D.	37	625-6
"	J. L.			Whitaker Lumber Co	Mar	1	1922	a.m.	8	Feb	18	1922	Mar	3	1922	Timber on 30 acres	Lease	39	80-1
"	B. L.			Farmers Merchants Bank	"	5	1923	"	"	Mar	3	1923	"	10	1923	60 acres, N.H. District	M.D.	43	404-5
"	Leon			Mrs Eva Kalka	Feb	18	1924	P.M.	2	Feb	18	1924	Feb	24	1924	54 acres, N.H. Dist.	M.D.	40	245
"	J. Lawrence et al			Grays Lumber Co.	Nov	4	"	"	"	June	21	"	Nov	6	"	750 acres, "Old Cummings Place"	M.D.	39	475
"	J. F.			J.M. Lettys Lumber Co.	"	13	"	"	"	Nov	11	"	"	15	"	Pine & Poplar on 25 acres, Griffin Dist.	Lease	89	478-9
"	J. L.			Wilkes County Bank	Feb	9	1925	a.m.	8	Feb	6	1925	Feb	10	1925	50 acres, N.H. Dist.	M.D.	44	186
"	J. F. Sr.			J. N. Howell	May	18	"	"	"	Mar	4	"	May	20	"	100 acres, Lot 1021, second Dist.	M.D.	44	245
"	Maggie Darden			Alice D. Lospfield	Sept	15	"	"	"	Sept	14	"	Sept	15	"	1/3 of 42 1/2 acres, John Eady Place	M.D.	39	582
"	Ashelia et al			Atha Garboogh	Dec	9	"	"	"	Jan	25	1923	Dec	9	"	Part of father's estate	M.D.	40	440
"	J. S.			Middle Georgia Credit Corp	Feb	10	1926	"	"	Jan	27	1926	Feb	10	1926	Crop, mules One Cow	M.D.	44	419-20
"	Jordan et al			B. H. Brunton	June	9	"	a.m.	8	June	7	"	June	9	"	House & Lot in Pocomoke, Va.	M.D.	42	391
"	Louise B. et al			" " "	"	"	"	"	"	"	"	"	"	"	"	"	M.D.	42	391
"	R. L.			W. F. Linder	Nov	2	1926	P.M.	2	Oct	30	"	Nov	3	"	50 acres, 352nd Dist.	M.D.	41	179

This Index approved and adopted for use in the Counties of Georgia pursuant to the Act approved August 8, 1916, providing for uniform records throughout the State.

Filing Docket and General Index to Realty Deeds and Mortgages—GRANTORS

Cott's Patented Index Systems. Owned and manufactured by Walker, Evans & Cogswell Co., Charleston, S. C.

(3) Clifford Walker, Attorney General.

Refer to SUB-INDEX in front portion of book for Alphabetical Arrangement and Page Reference to Names in this Index

GRANTORS FAMILY NAMES	GIVEN NAMES ABCDEFGH	GIVEN NAMES IJKLMNO	GIVEN NAMES PQRSTUWXYZ	GRANTEES	DATE OF FILING				DATE OF INST'MT			DATE OF RECORD			LOCATION OF PROPERTY OR OTHER DESCRIPTION	Kind of Inst'mt	Book	Page
					Month	Day	Year	Hour	M	Month	Day	Year	Month	Day				
Collins	J. L.			J. O. Davidson	Dec	3	1925	8		Nov	20	1925	Dec	4	1925	One & 1/2 acres N.N. Dist. Lane	41	194-5
"	J. L.			W. B. Sheffield	Nov	9	1927	2		Nov	9	1927	Nov	9	1927	50 acres, N. Y. Dist. Williams Dist.	D.P.S.	45 69
"	Fate			F. B. Chamber	May		"	"		May	9	1927	May	10	"	1/4 acre in Poomelaw Ga	D.P.S.	42 457
"	Esther			Wilkinson County Bank	Aug	24	"	"		Aug	24	"	Aug	24	"	1/2 acre in Poomelaw Ga	D.P.S.	42 470
"	James			Nat Collins	Nov	29	"	"		June	11	1922	Nov	29	"	241 acre. Lts 347, 355 - Pome swamp.	W.D.	44 14
"	Nat			W. P. Duncanson	"	"	"	"		Nov	29	1927	"	"	"	241 " " " "	W.D.	46 13
"	Fate			J. C. Dixon	Jan	14	1928	5		Jan	12	1928	Jan	14	1928	1/4 acre in Poomelaw Ga	D.P.S.	42 506
"	J. S.			See Collins	Feb	8	1928	2		Feb	8	1928	Feb	9	1928	1/2 acre in Poomelaw Ga	D.P.S.	42 514
"	Esther			Wilkinson Co. Bank	Feb	13	1928	2		Feb	13	1928	Feb	14	1928	One half acre in Poomelaw house	D.P.S.	42 516
"	J. L.			Miss Jolie Hill	Nov	30	1929	8		Nov	30	1929	Nov	30	1929	100 acres. Lot # 248, 2nd Dist.	D.P.S.	47 45
"	J. L. et al			J. H. Howell	Oct	23	"	"		Oct	23	"	Oct	24	"	102 1/2 acres. Lot # 102 - Erection see deed	D.P.S.	47 72
"	Myrtle et al			D. W. Mrs. Cook	Nov	5	1931	"		Nov	5	1931	Nov	6	1931	50 acres part N. J. Mrs. Cook Place	W.D.	50 182-3
"	Myrtle et al			H. M. Mrs. Cook	"	"	"	"		"	"	"	"	5	"	167 1/2 acres Mimaw Place	W.D.	50 182
"	Martha et al			M. H. Hall	May	8	"	2		Dec	4	1930	May	8	"	Grable & General Halder D.P.S.	Transfer	50 196
"	Eliza et al			M. H. Hall	"	"	"	"		"	"	"	"	"	"	" " " "	Transfer	50 196
"	W. H.			J. H. Howell	Feb	8	1932	"		Feb	8	1932	Feb	8	1932	102 1/2 acres. Lot # 102. 2nd Dist.	D.P.S.	50 279

Filing Docket and General Index to Realty Deeds and Mortgages—GRANTORS

Refer to SUB-INDEX in front portion of Book for Alphabetical Arrangement and Page Reference to Names in this Index.

Cott Patented Index Systems.
Manufactured by Geo. D. Barnard Sta. Co., St. Louis, Mo.

(3)

GRANTORS FAMILY NAMES	GIVEN NAMES ABCDEFGHIJ	GIVEN NAMES JKLMNO	GIVEN NAMES PQRSTUVWXYZ	GRANTEES	DATE OF FILING				DATE OF INSTRUMENT			DATE OF RECORD			LOCATION OF PROPERTY OR OTHER DESCRIPTION	KIND OF INSTRUMENT	BOOK	PAGE
					MONTH	DAY	YEAR	HR. M.	MONTH	DAY	YEAR	MONTH	DAY	YEAR				
Collins	Joel L.			Miss Lillie Hill	Oct.	22	1934	9 AM	Oct	22	1934	Oct	22	1934	100. acres in 23rd Land Dist	Geo	52	145
"	James L. Per Shuff			Wilkinson County	May	29	1935		Jan	2	1935	May	29	1935	25.0000 Land in 329 Dist	S.D.	52	247
"	Martha & Eliza Per Shuff			"	"	"	"	"	"	"	"	"	"	"	one brick store house in Tumbrow	"	52	247-8
"	J. L.			Wilkinson County Bank	Mar	3	1936	9 AM	Mar	2	1936	Mar	4	1936	Subdiv of land in Passmore Dist	Geo	52	247-8
"	Jamie			State Highway Board	June	20	"	2 P.M.	June	22	"	July	6	"	125' acre Land Right of way	Geo	60	316
"	Mrs. E. J.			James Collins	Sept.	1	"	"	Dec	5	1911	Sept	2	"	181 1/4 acre Land in 4th Land Dist	W.D.	52	455
"	N.A. as adm. of estate of Eliza Collins			Mrs. Ruby Collins	"	"	"	"	Sept	1	1936	"	2	"	1. brick store in Tumbrow	admitted seal.	57	287
"	N.A.			Martha Collins	"	"	"	"	"	1	"	"	"	"	1 brick store	"	57	286
"	N.A.			James Collins	"	"	"	"	"	1	"	"	"	"	101 1/4 acre Land in 4th Land Dist	"	57	285
"	N.A. as adm. of estate of James Collins			F. B. Chambers	"	18	"	"	"	1	"	"	18	"	1/2 acre land in Tumbrow	Geo	52	458
"	Mrs. Lucile et al			J. E. Miller	Jan	7	1937	2 PM	Jan	6	1937	Jan	8	1937	undivided interest in 100 acre land	W.D.	61	37
"	Mrs. Ruby Cosby			Wilkinson County Bank	Mar	24	1938	9:30 A.M.	Mar	26	1938	Mar	29	1938	100 acres Passmore Dist	Geo	47	571
"	Mrs Ruby Cosby			M. H. Everett	July	16	"	P.M.	July	16	"	July	19	"	2 acres land in Tumbrow Dist	"	"	597
"	Mrs Ruby			Wilkinson Co. Bk	Apr	11	1939	4 AM	Apr	8	1939	Apr	11	1939	100 acres land in Passmore	Geo	64	36
"	J. L. et al			"	May	12	"	"	May	"	"	May	13	"	Subdiv of land in 4th Land Dist. 1940	Geo	64	36
"	O. J. et al			"	"	"	"	"	"	"	"	"	"	"	Subdiv April 2nd. 1940	Geo	64	36

Filing Docket and General Index to Realty Deeds and Mortgages—GRANTORS

3

Refer to SUB-INDEX in front portion of Book for Alphabetical Arrangement and Page Reference to Names in this Index.

Cott Patented Index Systems.
Manufactured by Geo. D. Barnard Sta. Co., St. Louis, Mo.

GRANTORS FAMILY NAMES	GIVEN NAMES ABCDEFGHIJ	GIVEN NAMES KLMNO	GIVEN NAMES PQRSTUVWXYZ	GRANTEES	DATE OF FILING				DATE OF INSTRUM'T			DATE OF RECORD			LOCATION OF PROPERTY OR OTHER DESCRIPTION	KIND OF INST'NT	BOOK	PAGE
					MONTH	DAY	YEAR	HR. M.	MONTH	DAY	YEAR	MONTH	DAY	YEAR				
Collins	Mrs Ruby			Wilkinson Co. Bank	Oct	11	1939	9 AM	Oct	9	1939	Oct	11	1939	100 acres land in Passmore Dist	DPB	64	74
"	Mrs Myrtle			J. E. Jackson	Nov	2	"	11 AM	Nov	2	"	Nov	2	"	30 acres land in Bloodworth Dist.	WD	61	328
"	Mrs. Alice Hill			J. J. Bell	Aug	21	1940	9 AM	Aug	8	1940	Aug	21	1940	1/2 interest in 100 acre land in 327 Dist	"	61	431
"	Mrs. Ruby			Wilkinson Co Bank	Apr	2	1941	9 AM	Mar	28	1941	Apr	2	1941	100- acre Passmore dist	DPB	64	265
"	Mrs Ruby Cosby per atty R. L.			Wilkinson Co. Bank G. E. Ewertt	Sept	14	1941	9 AM	Sept	13	1941	Sept	20	1941	Brush Stone lot in Zombroa Dist in Zombroa	"	64	306
"	Edna			M. H. Ewertt	Nov	27	1943	11 AM	Nov	27	1943	Nov	29	1943	100- acre land in 327 Dist	DPB	64	480
"	J. L.			L. E. Ewertt	Dec	8	"	4 PM	Dec	8	"	Dec	8	"	1/2 acre land in Zombroa Dist	"	64	484
"	Mrs Ruby			Mrs. Lincy Oleson Hamby	Aug	14	1944	9 AM	Aug	14	1944	Aug	14	1944	52 1/2 acre land in High Hill Dist	WD	74	168
"	Mrs. Ruby			D. B. Zwigg	Dec	30	1944	12:30 PM	Dec	8	1944	Jan	3	1945	Brush Stone lot in Zombroa	WD	74	257
"	Mrs. Ruby			Mrs Beattie Guncy Bond	Aug	18	1945	9 AM	Aug	18	1945	Aug	18	1945	100- acre land in Passmore dist	WD	74	320
"	Mrs Ruby Edna			Wilkinson Co. Bank	Dec	20	"	9 AM	Dec	13	"	Dec	21	"	Lot in Zombroa Dist	WD	74	462
"	Martin E. et al			J. R. Fordham	May	3	1946	"	May	1	1946	May	3	1946	120- acre land 332 lot 12 and	"	74	582
"	Mrs. Alice Hill et al			J. J. Bell	May	17	"	PM	May	"	1946	"	17	"	Undivided interest in 100 acre land 327 Dist	WD	74	596
"	Arson			Ken Power Co	Aug	7	"	"	Apr	17	"	Aug	9	"	Right of way	Grant	77	58
"	Z. Frank			J. H. Howell	Dec	30	"	9 AM	Nov	29	"	Dec	2	"	150- acre land in Zombroa Dist	DPB	64	480
"	Edna (colored)			Wilkinson County Bank	Apr	15	1947	"	Apr	11	1947	Apr	15	1947	1/2 acre land in Zombroa	DPB	75	278

Filing Docket and General Index to Realty Deeds and Mortgages—GRANTORS

Refer to SUB-INDEX in front portion of Book for Alphabetical Arrangement and Page Reference to Names in this Index

Cott's Patented Index Systems,
Manufactured by Geo. D. Barnard Sta. Co., St. Louis, Mo

GRANTORS FAMILY NAMES	GIVEN NAMES ABCDEFGH	GIVEN NAMES IJKLMNO	GIVEN NAMES PQRSTUWXYZ	GRANTEES	DATE OF FILING				DATE OF INSTRUMENT			DATE OF RECORD			LOCATION OF PROPERTY OR OTHER DESCRIPTION	KIND OF INST'M'T	BOOK	PAGE
					MONTH	DAY	YEAR	HR. M.	MONTH	DAY	YEAR	MONTH	DAY	YEAR				
Collins	Edna			The Wilkinson Co Bank	Sept	8	1947	9 AM	Sept	6	1947	Sept	8	1947	1/2 acre in Town of Invention	DRS	70	329
Collins	Z. Frank			McName E Roguen	"	10	"	"	"	8	"	"	10	"	30.000 Acre Turkey Creek	WD	77	394-5
"	Z. Frank			Four County Bank	"	10	"	"	"	8	"	"	10	"	100.000 Acre 100.000 Acre	"	"	594
"	Naren E.			First Federal Savings & Loan	Mar.	26	1948	"	Mar.	26	1948	Mar.	26	1948	100.000 Acre 100.000 Acre	"	"	594
"	Edna			W.L. Cornish	May	18	"	"	May	18	"	May	18	"	100.000 Acre 100.000 Acre	"	"	594
"	Edna			Rosevelt Army	July	19	"	"	Mar.	"	"	July	19	"	1/2 acre in Town of Invention	DRS	75	470
"	Z. F.			Ellis L. Amazon	Aug	16	"	2 PM	Aug	16	"	Aug	16	"	193.000 Acre in High Hill	DCD	80	124
"	Jordan et al Dewey et al + et al Amanda et al J.B. et al			Aula Collins	Dec.	31	"	8 AM	Nov	6	"	Dec	31	"	Lot in Town of Invention	"	80	225
"				"	"	"	"	"	"	"	"	"	"	"	"	"	"	"
"				"	"	"	"	"	"	"	"	"	"	"	"	"	"	"
"	Carl Collins			The Four County Bank	Jan	11	1949	9 AM	Jan	5	1949	Jan	11	1949	100.000 Acre 100.000 Acre	DRS	80	231
"	Dewey			Wilkinson County Bank	Jan	13	1950	"	Jan	7	1950	Jan	14	1950	Lot in Town of Invention	"	83	99
"	Mrs. Lillian C. Vogel a			J.W. Halland	May	23	1951	am	May	22	1951	May	23	1951	100.000 Acre 100.000 Acre	"	"	204
"	Byrd S. per adm.			E. J. Collins	Nov	15	"	am	Nov	5	"	Nov	15	"	202 1/2 acre pasture dist	AD	85	283-4
"	E. J.			M.R. Hodges	"	15	"	am	Nov	15	"	"	15	"	10 1/4 acre " "	WD	85	284
"	Mrs. Belva et al			John C. Williams	"	30	"	pm	"	30	"	"	30	"	100 acre Turkey Creek dist	"	85	297
"	Hazel S. et al			Georgia K. et al	Mar	14	1951	pm	Mar	2	1951	Apr	11	1951	240 acre High Hill dist	Mini. cont.	85	443-4

Filing Docket and General Index to Realty Deeds and Mortgages—GRANTORS

Refer to SUB-INDEX in front portion of Book for Alphabetical Arrangement and Page Reference to Names in this Index

Cott's Patented Index Systems,
Manufactured by Geo. D. Barnard Sta. Co., St. Louis, Mo

(3)

GRANTORS FAMILY NAMES	GIVEN NAMES ABCDEFGHIJ	GIVEN NAMES KLMNO	GIVEN NAMES PQRSTUVWXYZ	GRANTEES	DATE OF FILING				DATE OF INSTRUMENT			DATE OF RECORD			LOCATION OF PROPERTY OR OTHER DESCRIPTION	KIND OF INST'MT	BOOK	PAGE
					MONTH	DAY	YEAR	HR. M.	MONTH	DAY	YEAR	MONTH	DAY	YEAR				
Collins	Hazel	S	et al	Georgia Kasler	Mar	19	1951	pm	Mar	2	1951	Apr	11	1952	158 acrs High Hill Dist	Mort	85	445-6
"	"	"	"	"	"	"	"	"	"	"	"	"	"	"	202 1/2 acrs " " "	"	85	447-8
"	Mr	Geo	et al	Carl E. Collins, Sr	"	31	"	pm	"	31	1952	Apr	1	1952	97 acrs High Hill Dist	Mort	70	625
"	Jomer	T	et al	"	"	"	"	"	"	"	"	"	"	"	"	"	"	"
"	Velma	"	et al	"	"	"	"	"	"	"	"	"	"	"	"	"	"	"
"	Donald	"	et al per description	"	"	"	"	"	May	2	"	May	7	"	"	"	89	35
"	Walter	"	"	"	"	"	"	"	"	"	"	"	"	"	"	"	"	"
"	Eugene	"	"	"	"	"	"	"	"	"	"	"	"	"	"	"	"	"
"	Carl E.	"	"	Four county Bonds	"	"	"	"	June	9	"	June	16	"	9 1/2 acrs High Hill Dist	Mort	89	64-5
"	Alice	Walter	et al	Carl E. Collins	"	"	"	"	May	14	1952	Apr	30	1952	95 1/2 acrs " " "	Mort	89	40
"	Evelyn	"	et al	"	"	"	"	"	"	"	"	"	"	"	"	"	"	"
"	Grady	Francis	et al	"	"	"	"	"	"	"	"	"	"	"	"	"	"	"
"	Evelyn	(Stephens)	et al	"	"	"	"	"	"	"	"	"	"	"	"	"	"	"
"	Dorothy	(Curd)	et al	"	"	"	"	"	"	"	"	"	"	"	"	"	"	"
"	William	Eugene	et al	"	"	"	"	"	"	"	"	"	"	"	"	"	"	"
"	R. L.	"	"	M. H. Ewerth	"	"	"	"	Sept	12	"	Sept	13	"	10 1/2 acrs High Hill Dist	Mort	83	487

Filing Docket and General Index to Realty Deeds and Mortgages—GRANTORS

Refer to SUB-INDEX in front portion of Book for Alphabetical Arrangement and Page Reference to Names in this Index

Cott's Patented Index Systems,
Manufactured by Geo. D. Barnard Sta. Co., St. Louis, Mo

GRANTORS FAMILY NAMES	GIVEN NAMES ABCDEFGHIJ	GIVEN NAMES JKLMNO	GIVEN NAMES PQRSTUVWXYZ	GRANTEES	DATE OF FILING				DATE OF INSTRUMENT			DATE OF RECORD			LOCATION OF PROPERTY OR OTHER DESCRIPTION	KIND OF INST'M'T	BOOK	PAGE
					MONTH	DAY	YEAR	HR. M.	MONTH	DAY	YEAR	MONTH	DAY	YEAR				
Collins.	Carl E. Sr.			Federal Land Bank of Columbia	Apr	14	1953	pm	Apr	6	1953	Apr	15	1953	50 ^{1/2} acre 2nd land dist	WD	93	87-8
"	" " "			William H. Collins	July	9	1954	pm	July	9	1954	July	9	1954	40 acre 2nd land dist	WD	93	83-4
"	William H.			Carl E. Collins Sr	"	"	"	"	"	"	"	"	"	"	40 " " " "	cont	"	"
"	Hazel Linn et al			Law County Bank	Oct	22	"	pm	Oct	18	"	Oct	22	"	60 ^{1/2} acre 2nd land dist	WD	93	180
"	Janie Casswell			Mrs H-E. McCaswell	Aug	9	1935	pm	Oct	6	1938	Aug	9	1954	lot in Gordon	WD	86	137
"	" " "			Doris McCaswell	"	"	"	"	Sept	18	1940	"	"	"	" " "	WD	86	139
"	R. L. et al			Wilkinson County	"	19	"	"	July	12	1954	Aug	22	"	Right of way	WD	93	417-8
"	Z. F. et al			" " "	"	"	"	"	"	"	"	"	"	"	" " "	"	93	418
"	Garak			A. M. Butler	Sept	14	"	pm	Dec	13	1986	Sept	15	"	2 1/4 acre 44th dist	WD	93	433
"	Carl E. Sr.			Carl E. Collins Sr	Nov	3	"	pm	Nov	3	1955	Nov	4	"	1 acre 2nd land dist	WD	93	464-5
"	Carl E. Sr.			Carl E. Collins Jr et al	Nov	3	"	"	"	"	"	"	"	"	110 ^{1/2} acre 2nd land dist	WD	93	465-6
"	" " "			Thomas Linn et al	"	"	"	"	"	"	"	"	"	"	" " "	"	"	"
"	" " "			Joseph Lynn Collins et al	"	"	"	"	"	"	"	"	"	"	" " "	"	"	"
"	" " "			Harold Hembree et al	"	"	"	"	"	"	"	"	"	"	" " "	"	"	"
"	R. L.			Hembree Corral et al	Mar	12	1956	pm	Mar	12	1956	Mar	14	1956	50 acre 2nd land dist	WD	93	575
"	R. L.			Homer Chase et al	"	"	"	"	"	"	"	"	"	"	" " "	"	"	"

Filing Docket and General Index to Realty Deeds and Mortgages—GRANTORS

Refer to SUB-INDEX in front portion of Book for Alphabetical Arrangement and Page Reference to Names in this Index

Cott Patented Index Systems.
Manufactured by Geo. D. Barnard Sta. Co., St. Louis, Mo.

GRANTORS FAMILY NAMES	GIVEN NAMES ABCDEFGHIJ	GIVEN NAMES JKLMNO	GIVEN NAMES PQRSTUVWXYZ	GRANTEES	DATE OF FILING				DATE OF INSTRUMENT			DATE OF RECORD			LOCATION OF PROPERTY OR OTHER DESCRIPTION	KIND OF INST'MT	BOOK	PAGE
					MONTH	DAY	YEAR	HR. M.	MONTH	DAY	YEAR	MONTH	DAY	YEAR				
Collins	Lizzie et al			Mary et al et al et al	July	18	1959		Dec	5	1964	Aug	19	1959	rd 3 blocks 1 Conville	100	77	594
"	"	"	"	Lilla Lou et al et al et al	"	"	"	"	"	"	"	"	"	"	"	"	"	"
"	"	"	"	Joe et al et al et al	"	"	"	"	"	"	"	"	"	"	"	"	"	"
"	"	"	"	William et al et al et al	"	"	"	"	"	"	"	"	"	"	"	"	"	"
"	"	"	"	July Lee Simmons et al et al	"	"	"	"	"	"	"	"	"	"	"	"	"	"
"	N. A.			Maggi C. Layd	Oct	27	1959		Jan	28	1959	Feb	26	1959	rd 3 blocks 1 Conville	100	101	44
"	Hazel Sims et al			Wilkinson County	Jan	17	1960		Oct	2	1959	Jan	15	1960	Right of way	100	101	140
"	Bertha Hall			H. E. Hall	Feb	2	1960		Jan	1	1960	Feb	2	1960	rd 3 blocks 1 Conville	100	101	81-2
"	W. E.			Fair County Bank	Nov	27	1960		Nov	19	1960	Nov	25	1960	Satisfied mortgage 29, 1960	100	101	27
"	B. L.			Garry B. Kitchens	Apr.	19	1961	A.M.	Apr.	19	1961	Apr.	19	1961	23 acres in 35 2nd 2nd Dist. (Turkey Creek)	100	103	11-12
"	Benjamin J.			...	Nov.	29	1961	A.M.	Nov.	-	1961	Nov.	30	1961	...	100	103	39
"	Joseph			Wagon Sales Company	Jan.	27	1962	A.M.	Jan.	20	1962	Jan.	27	1962	...	100	103	27-29
"	N. E.			Elvina Shepherd	May	21	1962	A.M.	May	12	1964	May	21	1962	30 acres in 4th Land	100	103	458
"	B. L.			M. H. Everett	July	20	1962	A.M.	July	20	1962	July	27	1962	...	100	103	29
"	Lillian C.			Wilkinson County Bank	Mar.	8	1963	P.M.	Feb.	26	1963	Mar.	11	1963	...	100	106	2
"	Mrs. Lizzie T. Pen Eye			Barrie Hardee	Mar.	29	1963	A.M.	Dec.	15	1962	Mar.	29	1963	Lot in Donastoro	Eye	105	339

Filing Docket and General Index to Realty Deeds and Mortgages — GRANTORS

COTT FAMILY NAME INDEX No. 1-Split
Copyright 1933 A122559

Open at Proper Tab according to First Letter or Letters of
Name and refer to Buff Sub-Index sheet for page reference.

Made by The Cott Index Company, Columbus, Ohio
Foote & Davies, Inc., Atlanta, Georgia

(3)

GRANTORS FAMILY NAMES	GIVEN NAMES ABCDEFGHIJ	GIVEN NAMES JKLMNO	GIVEN NAMES PQRSTUVWXYZ	GRANTEES	DATE OF FILING				DATE OF INSTRUMENT			DATE OF RECORD			LOCATION OF PROPERTY OR OTHER DESCRIPTION	KIND OF INST.	BOOK	PAGE
					Month	Day	Year	Hr. M.	Month	Day	Year	Month	Day	Year				
Collins	Z. Frank			Thomas E. Wynn	Oct	16	1967	3 PM	May	25	1968	Oct	16	1967	30 acres in 353 rd, Turkey Creek Dist	WD	113	349-50
"	Hazel S. et al			Walter A. Scott	Feb	17	1968	12 M	Feb	17	1968	Feb	17	1968	290 acres in High Hill Militia Dist	Purchase	114	120-1
"	Hazel Sims, et al			Walter A. Scott	Apr	27	1968	12 M	Apr	27	1968	Apr	27	1968	Optim's Purchase dated Feb. 17, 1968	Optim's	114	517
"	Lizzie B.			Fannie Lee Early	May	14	1968	12 M	May	14	1968	May	14	1968	1/2 undivided interest in 1/2 acre in Trumbull	WD	114	576
"	Harold H.			Morris State Bank	May	17	1968	12 M	April	15	1968	May	17	1968	2.66 acres in Turkey Creek Dist	WD	114	609
"	Harold H.			Dickling & Walker, Inc.	July	8	1968	5 PM	July	8	1968	July	9	1968	2.66 acres in Turkey Creek Dist	WD	115	85-8
"	Hazel Sims et al			Walter A. Scott et al	Dec	18	1968	5 AM	Dec	17	1968	Dec	18	1968	290 acres High Hill Dist	WD	116	172
"	"	"	"	Joe Stone et al	"	"	"	"	"	"	"	"	"	"	"	"	"	"
"	"	"	"	J. Frank Fountain et al	"	"	"	"	"	"	"	"	"	"	"	"	"	"
"	William H.			People's State Bank	July	3	1969	9 AM	June	28	1969	July	3	1969	40 acres in Turkey Creek Dist	WD	117	551-2
"	Patrick Lee et al			Lepton Manson	Oct	31	1969	6 AM	Oct	-	1969	Oct	31	1969	1 acre in Trumbull	WD	118	409-10
"	Hazel Sims			William Richard Jensen et al	Dec	6	1968	noon	Dec	8	1968	Dec	6	1969	110 acres High Hill Dist	WD	118	607
"	"	"	"	Cynthia E. Denmark et al	"	"	"	"	"	"	"	"	"	"	"	"	"	"
"	Benjamin J.			Perley Collins	Feb	27	1970	4 AM	Jan	-	1969	Feb	27	1970	Lot on highway	WD	119	312
"	Raymond L.			Fannie Early et al	May	13	1970	3 PM	May	13	1970	May	13	1970	1/2 acre Turkey Creek Dist	WD	119	656
"	"	"	"	Naomi E. Early et al	"	"	"	"	"	"	"	"	"	"	"	"	"	"
"	Z. Frank			Thomas E. Wynn	June	20	1970	11 AM	June	-	1970	June	20	1970	46.77 acres 2nd land dist	WD	120	203-4

Filing Docket and General Index to Realty Deeds and Mortgages — GRANTORS

(3)

REG. U. S. PAT. OFFICE *Cott* County Indexes Since 1888 An Identifying Trade Mark

Open at Proper Tab according to First Letter or Letters of Name and refer to Buff Sub-Index sheet for page reference.

COTT FAMILY NAME INDEX No. 1-SPLIT © 1948 Made By The Cott Index Company, Columbus, Ohio Mfg. Cott Patent Index Systems

GRANTORS FAMILY NAMES	GIVEN NAMES ABCDEFGHIJ	GIVEN NAMES KLMNO	GIVEN NAMES PQRSTUVWXYZ	GRANTEES	DATE OF FILING				DATE OF INSTRUMENT			DATE OF RECORD			LOCATION OF PROPERTY OR OTHER DESCRIPTION	KIND OF INST.	BOOK	PAGE
					Month	Day	Year	Hr. M.	Month	Day	Year	Month	Day	Year				
Calliss	Ada			Cora M. Waters, Dean The Citizens and Southern National Bank	Feb.	14	1978	2:30 Pm	Feb.	14	1978	Feb.	14	1978	1/4 acre - Town of Sumner	145	696- 697	
"	Benjamin J. et al			" " " "	Nov.	6	1978	am	Aug.	14	1978	Nov.	6	1978	Satisfied March 25, 1985	509- 511		
"	Pearlie Bell et al			" " " "	"	"	"	"	"	"	"	"	"	"	"	"	"	
"	Saralyn C. et al			William Foster Cook	Dec.	4	1978	am	Dec.	30	1978	Dec.	4	1978	6 acres - 1505 th Dist. S. W.	148	659- 6	
"	" " " "			Martha Guin Cook et al	"	"	"	"	"	"	"	"	"	"	"	"	"	
"	Ethel Geraldine			J. & Inez Little Production Co.	Jan.	8	1979	pm	Jan.	8	1979	Jan.	8	1979	55.5 acres - Turkey Creek Dist.	149	289	
"	William Heyward			Southeastern Exploration	Mar	6	1979	am	Jan	22	1979	Mar	6	1979	oil and gas lease	149	563	
"	Earl E. J.			United States of America	Jan	19	1979	am							crop	75	79 247	
"	David R. et al			Wilkinson County Bank	Sept	4	1979	am	Aug	31	1979	Sept	4	1979	Satisfied January 2, 1985	516- 518		
"	Beverly C., et al			" " " "	"	"	"	"	"	"	"	"	"	"	"	"	"	
"	Betty Jackson et al			International Paper Co. O'Connell Electric	Mar	19	1981	am	Mar	13	1981	Mar	19	1981	132 acres - 352 nd High Hill S. W. Dist	157	65- 68	
"	William H.			Membership Corporation The Citizens & Southern	Aug	10	1981	am	June	19	1981	Aug	10	1981	Right of way	158	528	
"	Benjamin J. + Pearlie Bell			National Bank O'Connell Electric Membership	Mar	2	1982	am	Feb	9	1982	Mar	2	1982	Satisfied March 25, 1985	160	640	
"	William H.			Corporation O'Connell Electric	Dec	27	1982	pm	Aug	26	1982	Dec	27	1982	Right of way	163	361	
"	Benjamin			Membership Corp	May	4	1983	pm	Feb	2	1983	May	12	1983	Right of way	164	493	
"	David R. + Beverly C.			Wilkinson Co. Bank	Apr	27	1984	pm	Apr	27	1984	May	4	1984	Satisfied January 17, 1990	168	368- 371	
"	David R. + Beverly C.			Lola S. Maddox	Apr	27	1984	pm	Apr	27	1984	May	1	1984	Satisfied August 14, 1985	168	372- 375	

FILING DOCKET AND GENERAL INDEX TO REALTY DEEDS AND MORTGAGES — GRANTORS

REG. U. S. PAT. OFFICE *Chambers* County Indexes Since 1888 An Identifying Trade Mark

Open at Proper Tab according to First Letter or Letters of Name and refer to Buff Sub-Index sheet for page reference.

COTT FAMILY NAME INDEX NO. 1-SPLIT © 1949
MADE BY THE COTT INDEX COMPANY, COLUMBUS, OHIO
SOLD BY THE CLYDE CASTLEBERRY CO., COVINGTON, GA.

(3)

GRANTORS FAMILY NAMES	GIVEN NAMES ABCDEFGH	GIVEN NAMES IJKLMNO	GIVEN NAMES PQRSTUWXYZ	GRANTEES	DATE OF FILING				DATE OF INSTRUMENT			DATE OF RECORD			LOCATION OF PROPERTY OR OTHER DESCRIPTION	KIND OF INST.	BOOK	PAGE
					Month	Day	Year	Hr. M.	Month	Day	Year	Month	Day	Year				
Collins	Benjamin & Pearl	(aka Pearl B. & aka Pearl B.)		C.S. National Bank	Apr	4	1985	9 am	Apr	2	1985	Apr	9	1985	also #4, 6, 7, 8 Lingo Lane 8.428 acres - 4785, 4 th LD	D SD	171	725 729
"	David R. & Beverly C.			Jackie W. Carr	Jan	2	1986	4:15 pm	Jan	2	1986	Jan	3	1986	0.91 acre - 32 nd (Quinton) A.M.D.	WD	174	166
"	Anna Mae Lewis	per Executor		Marion, Alfred Green	Feb	3	1986	9 am	Jan	29	1986	Feb	4	1986	1505 (Acres) #C-5, Dec 13, MacC	WD	174	340
"	Paul D. & Mary Alice			Central & Southwestern Bank, etc.	Dec	15	1986	9 am	Dec	4	1986	Dec	16	1986	1505 (Acres) #T-6 Holiday Hills	WD	178	282 284
"	Sarah Lynn C.			Sara W. Reynolds	Mar	11	1987	9 am	Mar	5	1987	Mar	11	1987	154 acres - 5 th Land Dist	QCD	179	394
"	Kevin			Dix-County E.M.C.	Apr	23	1987	9 am	Apr	16	1987	Apr	24	1987	Right of Way	Easement	179	690
"	Betty Jackson et al			Joe Ben Jackson	June	19	1987	4:30 pm	Dec	20	1986	June	19	1987	34.55 acres - 69.10 acres - 3352 ^d Y.M.D.	QCD	180	582 585
"	Betty Jackson et al			Sue Jackson Stapp	June	19	1987	4:30 pm	Dec	20	1986	June	19	1987	103.65 acres - 352 ^d Y.M.D.	QCD	180	590 592
"	Betty Jackson et al			Thomas Clay Jackson	June	19	1987	4:30 pm	Dec	20	1986	June	19	1987	103.65 acres - 352 ^d Y.M.D.	QCD	180	593 595
"	Harold H., Jr.			Montgomery County Bank	July	14	1987	9 am	July	16	1987	July	16	1987	Wright October 25, 1989 35/CR/35	D Deed		53 256
"	Carl E. Jr. per Executor			Joseph Flynn Collins	May	12	1988	4:15 pm	May	2	1988	May	16	1988	2 tracts - 23 ^d LD	Deed Asset	184	257
"	Thomas E. et al			Marguerite C. Dean	May	12	1988	4:15 pm	May	2	1988	May	16	1988	6.6769 acres - 23 ^d LD	Deed Partion	184	258 259
"	Harold H., Jr. et al			" " "	"	"	"	"	"	"	"	"	"	"	" " " "	"	"	"
"	Joseph Flynn et al			" " "	"	"	"	"	"	"	"	"	"	"	" " " "	"	"	"
"	Thomas E. et al			Patricia C. Bernard	May	12	1988	4:15 pm	May	2	1988	May	16	1988	6.6769 acres - 23 ^d LD	Partion	184	260 261
"	Harold H., Jr. et al			" " "	"	"	"	"	"	"	"	"	"	"	" " " "	"	"	"
"	Joseph Flynn et al			" " "	"	"	"	"	"	"	"	"	"	"	" " " "	"	"	"

Filing Docket and General Index to Realty Deeds and Mortgages — GRANTORS

REG. U. S. PAT. OFFICE *ChemCott* County Indexes Since 1888
An Identifying Trade Mark

Open at Proper Tab according to First Letter or Letters of Name and refer to Buff Sub-index sheet for page reference.

COTT FAMILY NAME INDEX NO. 1-SPLIT © 1949
MADE BY THE COTT INDEX COMPANY, COLUMBUS, OHIO
SOLD BY THE CLYDE CASTLEBERRY CO., COVINGTON, GA.

(3)

GRANTORS FAMILY NAMES	GIVEN NAMES ABCDEFGH	GIVEN NAMES IJKLMNO	GIVEN NAMES PQRSTUWXYZ	GRANTEES	DATE OF FILING				DATE OF INSTRUMENT			DATE OF RECORD			LOCATION OF PROPERTY OR OTHER DESCRIPTION	KIND OF INST.	BOOK	PAGE
					Month	Day	Year	Hr. M.	Month	Day	Year	Month	Day	Year				
Collins	Lynnie	B.	etal	Joe Ceaser, ^{etal} guardian Rubin Ceaser	Apr	6	1989	4 pm	May	19	1989	Apr	11	1989	Tr #3, Bl 1 Second Danville	Official	191	33-34
"	"	"	"	Ruby Lee Simmons	"	"	"	"	"	"	"	"	"	"	"	"	"	"
"	Harold H., Jr.	"	"	Keith & Sheila Payne	Dec	8	1989	2:30 pm	-	-	1989	Dec	11	1989	6.3537 acres - Tr 228; 23 ^d Tr	WD	192	291
"	Harold H.	"	"	Keith & Sheila Payne	Jan	11	1990	10:50 am	Dec	-	1989	Jan	11	1990	60.3535 acres - Tr 228 + 249; 23 ^d Tr	WD	192	561A
"	David R.	"	"	Beverly C. Collins	Jan	17	1990	10:45 am	Jan	11	1990	Jan	17	1990	3 tracts - Town of Amvinton	WD	192	609-611
"	Beverly C.	"	"	Wilkinson County Bank	Jan	17	1990	10:45 am	Jan	11	1990	Jan	17	1990	3 tracts - Town of Amvinton	WD	192	612-615
"	Lillian C. etal	"	"	Lillian C. & Virgil A. Collins	Jan	24	1990	11:45 am	May	27	1988	Jan	25	1990	1 acre - Town of McEntyre	WD	193	55-56
"	Thomas E.	"	"	Joseph Elyon Collins	Feb	9	1990	9:50 am	Feb	6	1990	Feb	9	1990	26.7073 acres - 23 ^d Tr - Tr 228	WD	193	222
"	Walter E. etal	"	"	Gene Lamm	Mar	29	1990	12:30 pm	Mar	21	1990	Mar	30	1990	2 tract - Swiggs & Wilkinson Co.	WD	193	678-679
"	Emory	"	etal	"	"	"	"	"	"	"	"	"	"	"	"	"	"	"
"	Heidegard V.	"	"	Deane E.M.C.	Apr	16	1990	12:30 pm	Mar	20	1990	Apr	18	1990	Right of way	Ease-ment	194	56
"	Anna Mae Lewis	"	etal	Marion Alfred Swan	May	9	1990	5:45 pm	May	1	1990	May	15	1990	Tr #C-5, Sec 3 tract C	15050 WD	194	241

Filing Docket and General Index to Realty Deeds and Mortgages—GRANTORS

Refer to SUB-INDEX in front portion of Book for Alphabetical Arrangement and Page Reference to Names in this Index

Cott Patented Index Systems.
Manufactured by Geo. D. Barnard Sta. Co., St. Louis, Mo.

GRANTORS FAMILY NAMES	GIVEN NAMES ABCDEFGH	GIVEN NAMES IJKLMNO	GIVEN NAMES PQRSTUVWXYZ	GRANTEES	DATE OF FILING				DATE OF INSTRUMENT			DATE OF RECORD			LOCATION OF PROPERTY OR OTHER DESCRIPTION	KIND OF INST'MT	BOOK	PAGE
					MONTH	DAY	YEAR	HR. M.	MONTH	DAY	YEAR	MONTH	DAY	YEAR				
Cummings &	Chambers			Jarrad white											Deed	B	513	
Cummings	E.			Robert Carr											Deed	B	652	
Cummings	E.			Caroline & Epsy Buner											Deed	C	48	
Cummings	E			Patrick ward											Deed	B	498	
Cummings	A. H.			E. Cummings											Deed	B	739	
Cummings	E			J. J. Stinson											Deed	B	713	
Cummings & for	E. H.	Eady		A. W. Patterson											Deed	B	426	
Cummings	A.	H.		E. Cummings											Deed	B	738	
Cummings	E.			L. J. Gullmartin											Deed	B	643	
Cummings	A. H.			Mary Cummings											Deed	B	740	
Cummings	E.			J. J. Hudson											Deed	A	365	
Cummings	E.			John W. Wiggin											Deed	A	292	
Cummings	E.			Jas. G. Hudson											Deed	A	199	
Cummings	E. adm.			B. Outlaw											Deed	A	532	
Cummings	E. adm.			a. reshit											Deed	A	478	
Cummings	A. H.			Jasper Bullock											Deed	A	654-5	
			R. L.	William D. Coney											"	A	421	

Filing Docket and General Index to Realty Deeds and Mortgages—GRANTORS

13

Refer to SUB-INDEX in front portion of Book for Alphabetical Arrangement and Page Reference to Names in this Index

Cott Patented Index Systems.
Manufactured by Geo. D. Barnard Sta. Co., St. Louis, Mo.

GRANTORS FAMILY NAMES	GIVEN NAMES ABCDEFGHIH	GIVEN NAMES IJKLMNO	GIVEN NAMES PQRSTUVWXYZ	GRANTEES	DATE OF FILING				DATE OF INSTRUMENT			DATE OF RECORD			LOCATION OF PROPERTY OR OTHER DESCRIPTION	KIND OF INST'MT	BOOK	PAGE
					MONTH	DAY	YEAR	HR. M.	MONTH	DAY	YEAR	MONTH	DAY	YEAR				
Cummings	E. adm.			D. A. Moore											Deed	A	47	
Cummings	L. N. & Gussie a		Rawls	Maggie J. Cummings											Deed	F	279	
Cummings	E. et al			Jas. J. Hughes											Deed	D	300	
Cummings	Maggie, Geo. & mol.			Leah Cummings											Deed	E	270	
Cummings	E.			Dance & Cook											Deed	B	554	
Cummings	A. N.			J. M. B. Hall											Deed	C	270	
Cummings	L. N., M. J. & M. E.		Rawls	Gussie a Cummings											Deed	G	278	
Cummings	E.			Jonathon Rivers											Deed	A	273	
Cummings	E.			Mt. Carmel Church											Deed	C	149	
Cummings	E.			R. N. Parker											Deed	A	376	
Cummings	E.			Jas. Hughes											Deed	A	579	
Cummings	Alex			E. Cummings											Deed	B	95	
Cummings	E.			J. W. Evans											Deed	B	772	
Cummings	E. adm.			Charles Red Smith											Deed	A	517	
Cummings	L. N., Geo., Maggie, J. C.			Mollie E. Rawls											Deed	F	35	
Cummings	E. agt.			J. W. Branan											Deed	D	448	

Filing Docket and General Index to Realty Deeds and Mortgages—GRANTORS

Refer to SUB-INDEX in front portion of Book for Alphabetical Arrangement and Page Reference to Names in this Index

Cott Patented Index Systems.
Manufactured by Geo. D. Barnard Sta. Co., St. Louis, Mo.

GRANTORS FAMILY NAMES	GIVEN NAMES ABCDEFGH	GIVEN NAMES IJKLMNO	GIVEN NAMES PQRSTUVWXYZ	GRANTEES	DATE OF FILING				DATE OF INSTRUMENT			DATE OF RECORD			LOCATION OF PROPERTY OR OTHER DESCRIPTION	KIND OF INST'MT	BOOK	PAGE
					MONTH	DAY	YEAR	HR. M.	MONTH	DAY	YEAR	MONTH	DAY	YEAR				
Cummings	A. H. adm.			Hiran Roberts											Deed	A	715	
Cummings	E. adm.			G. H. C. Reid											Deed	A	690-1	
Cummings	A. H.			W ^m M. Fleetwood											Deed	A	518	
Cummings	E. adm.			J. W. Evans & J. M. Garrett											Deed	A	692-3	
Cummings	A. H. adm.			A. Baum											Deed	A	685	
Cummings	E.			A. E. Cochran											Deed	A	459	
Cummings	E.			W ^m O. Beall											Deed	A	377	
Cummings	R. L. adm.			W ^m D. Coney											Deed	A	427	
"	E.			Wilcox & Co.											"	B	310	
"	E.			A. Cummings											"	A	448-9	
"	A. E.			Lewis Deen											"	A	311	
"	E. adm.			W ^m Chambers											"	B	178	
"	Miss Lula			Jasper Colson											"	G	340	
"	E.			W. B. Etheridge											"	B	360	
"	E.			Wilcox & Co.											"	B	369	
"	Alex			E. Cummings											"	B	94	

Filing Docket and General Index to Realty Deeds and Mortgages—GRANTORS

13

Refer to SUB-INDEX in front portion of Book for Alphabetical Arrangement and Page Reference to Names in this Index

Cott Patented Index Systems.
Manufactured by Geo. D. Barnard Sta. Co., St. Louis, Mo.

GRANTORS FAMILY NAMES	GIVEN NAMES ABCDEFGHIJ	GIVEN NAMES JKLMNO	GIVEN NAMES PQRSTUVWXYZ	GRANTEES	DATE OF FILING				DATE OF INSTRUMENT			DATE OF RECORD			LOCATION OF PROPERTY OR OTHER DESCRIPTION	KIND OF INST'MT	BOOK	PAGE
					MONTH	DAY	YEAR	HR. M.	MONTH	DAY	YEAR	MONTH	DAY	YEAR				
Cummings	E			Jonah Rieves											Deed	B	319	
Cummings	Alex.			E. Cummings											Deed	B	86	
Cummings	Mary	et al		F. Chambers					Aug	1	1890	Dec	1	1890	Deed	15	449	
Cummings	L. N.			Charles E. Davis					Jan.	9	1890	Jan.	24	1890	Deed	G	699-700	
Cummings		Julia		Mrs. Mary A. Price					Dec.	4	1897	Dec.	8	1897	Deed	R	26	
"			Alumner	Sap Cumming					Nov.	5	1906	Dec	6	1906	"	X	102	
"	Emma			Mattie Smith					Nov.	18	1903	Nov	18	1903	"	V	74	
"		J. S.		D. N., J. S., A. J., + L. G. Hunter					Feb	6	1906	Mar	13	1906	"	X	513	
"	E			Bryant O. Bannon					Mar	14	1868	Dec	16	1904	"	X	427	
"		Jerome E.		L. A. P. Stevens					Dec	1	1905	May	8	1906	"	Y	72	
"		Mary A. + J. S.		L. A. P. Stevens					Apr.	27	1906	May	8	1906	"	Y	73	
"	Amelia			Irene Howell					Feb	8	1905	Oct	13	1906	"	V	175	
"		Mrs. L. N.		Maggie G. Cummings	Mar.	17	1909	2pm	Jan	5	1909	Mar.	17	1909	Deed	13	217	
"		J. Sapp		E. M. Cauley	Oct.	5	1910	10am	Oct.	4	1910	Oct.	10	1910	"	17	209	
"		Maggie		C. E. Davis	Oct.	29	1913	10am	Oct.	27	1913	Oct.	29	1913	"	20	143	
"				G. F. Simpson	Nov.	17	1917	8am	Nov.	15	1917	Nov.	17	1917	M.D	26	218	

This Index approved and adopted for use in the Counties of Georgia pursuant to the Act approved August 8, 1916, providing for uniform records throughout the State.

Filing Docket and General Index to Realty Deeds and Mortgages—GRANTORS

Clifford Walker, Attorney General.

Refer to SUB-INDEX in front portion of book for Alphabetical Arrangement and Page Reference to Names in this Index

Cott's Patented Index Systems. Owned and manufactured by Walker, Evans & Cogswell Co., Charleston, S. C.

GRANTORS FAMILY NAMES	GIVEN NAMES ABCDEFGHIJ	GIVEN NAMES IJKLMNO	GIVEN NAMES PQRSTUVWXYZ	GRANTEES	DATE OF FILING				DATE OF INST'MT			DATE OF RECORD			LOCATION OF PROPERTY OR OTHER DESCRIPTION	Kind of Inst'mt	Book	Page
					Month	Day	Year	Hour	Min	Month	Day	Year	Month	Day				
Comminge	Mill			Virgil Comminge	Aug	22	1921	4 ³⁰	Aug	22	1921	Aug	22	1921	Two (2) acres Irwinton Dist	M.D.	42	446
"	Virgil et al			E. W. Baker	Feb	23	1923		Feb	23	1923	Mar	2	1923	50 acres Timber on Bethel Dist.	Lease	39	27
"	Virgil			D. C. Miller	July	3	"		June	30	"	July	9	"	Timber on 103 acres, 4th Dist	Lease	39	298
"	Estella			Irwinton Bank	Mar	22	1924		Feb	28	1924	Mar	24	1924	Part of 100 acres (P.D.B.)	D.P.B.	42	279
"	M.B. et al			J. E. Suttles	Dec	24	1924		Sept	30	1924	Jan	3	1925	Timber on 150 acres Irwinton Dist.	Lease	57	4718
"	Estella et al			J. E. Suttles	"	"	"		"	"	"	"	"	"	"	Lease	57	4718
"	A. B.			Joe Brown	Nov	10	1928	8 ³⁰	Nov	11	1928	Nov	12	1928	Satisfied July 19 1929 (a.d.)	D.P.B.	43	164
"	Virgil			Mr J. N. Duggan	Feb	4	1929	9 ³⁰	Feb	4	1929	Feb	4	1929	Satisfied July 27 - 1929 (W.R.C.)	D.P.B.	43	164
Comminge	Miss Maggie			Mr J. M. Burke	Jan	14	1930		Jan	10	1930	Jan	14	1930	Lots 11, 12, 13, of Jordan, Aug. Garden Tr.	M.D.	50	23
Comminge	Virgil			Clifton Robinson	Oct	14	"		Oct	14	"	Oct	14	"	58 acres, Delfia Johnson Dowel	M.D.	46	251
"	Estella et al			P. W. Washington	Dec	18	"		Dec	18	"	Dec	18	"	Satisfied March 18 1934 (W.R.C.)	D.P.B.	47	158
"	A. B. et al			" " "	"	"	"		"	"	"	"	"	"	"	D.P.B.	47	158
"	Virgil			La-Carolina exp-Credit Corp	Mar	17	1931		Mar	14	1931	Mar	17	1931	Satisfied 3/17/1932 att. \$225.00	D.P.B.	49	533
"	Berby by staff			Wilkinson County	Oct	15	"	2 ³⁰	Oct	15	"	Oct	19	"	Lot in Garden Tracer 1930 \$21.88	M.D.	50	234
"	Virgil			Normie Davis	Jan	5	1932	8 ³⁰	Feb	7	"	Jan	5	1932	Satisfied July 27 - 1932 \$300.00	D.P.B.	4	205
"	Virgil			L. P. Water	Mar	10	"		Jan	14	1932	Mar	11	"	Satisfied July 27 - 1932 \$100.00	D.P.B.	4	205

Binder is also patented, both being the patents of C. M. COFF, Walker, Evans & Cogswell Co., of Charleston, S. C., are owners of these patents. Binder is also patented, both being the patents of C. M. COFF, Walker, Evans & Cogswell Co., of Charleston, S. C., are owners of these patents. Binder is also patented, both being the patents of C. M. COFF, Walker, Evans & Cogswell Co., of Charleston, S. C., are owners of these patents.

Filing Docket and General Index to Realty Deeds and Mortgages—GRANTORS

13

Refer to SUB-INDEX in front portion of Book for Alphabetical Arrangement and Page Reference to Names in this Index

Cott Patented Index Systems.
Manufactured by Geo. D. Barnard Sta. Co., St. Louis, Mo.

GRANTORS FAMILY NAMES	GIVEN NAMES ABCDEFGHIJ	GIVEN NAMES JKLMNO	GIVEN NAMES PQRSTUVWXYZ	GRANTEES	DATE OF FILING				DATE OF INSTRUMENT			DATE OF RECORD			LOCATION OF PROPERTY OR OTHER DESCRIPTION	KIND OF INST'MT	BOOK	PAGE
					MONTH	DAY	YEAR	HR. M.	MONTH	DAY	YEAR	MONTH	DAY	YEAR				
Cummings	Will et al			C. Gredstein & Sons	Nov.	5	1948	9	Nov	2	1948	Nov	5	1948	St. Louis, Mo. District	86	323	
"	Mincey et al			"	"	"	"	"	"	"	"	"	"	"	"	"	"	
"	Nathaniel			Wilkinson County	May	2	1949	"	May	28	1949	Aug	8	1949	0.156 acre Right of way	82	125	
"	Northern			Georgia power company	Dec	5	1950	"	Nov	10	1950	Dec	5	1950	Easement	82	460	
"	Nathaniel			Wilkinson County Bonds	May	16	1951	"	May	15	1951	May	16	1951	Public Indenture 25, 1951	85	302	
"	N. B.			Kate Cornwell	"	25	"	"	May	25	"	"	25	"	Lot in Sumner	85	113	
"	N. B.			Wilkinson County Bonds	May	28	"	"	"	24	"	"	28	"	Lot in Sumner 13, 1951	82	305	
"	N. B.			"	July	26	1952	"	July	22	1952	July	28	1952	Public Indenture 30, 1952	82	473	
"	Nathaniel			"	Apr	27	1953	"	Apr	25	1953	Apr	26	1953	Public Indenture 1953	82	581	
"	N. B.			M. H. Everett	Oct	16	1956	"	Oct	16	1956	Oct	16	1956	1 acre in Sumner	96	213	
"	annie Lee			Wilkinson County Bonds	Nov	27	"	"	Nov	16	1956	Nov	27	1956	1/2 acre near Sumner	92	459	
"	Nathaniel			"	Oct	22	1957	"	Oct	9	1957	Oct	25	1957	Public Indenture 25, 1957	82	573	
"	annie Lee			Jacob P. Kogan	May	17	1958	"	Apr	29	1958	May	17	1958	Tract 37th Street S.M.	99	220	
"	Nathaniel			Wilkinson County Bonds	Nov	20	1958	"	Nov	14	1958	Nov	22	1958	Public Indenture 1958	82	596	
"	Napoleon			"	Feb	16	1959	"	Feb	17	1959	Feb	28	1959	Public Indenture 1959	82	133	
"	Rosevelt			"	Mar.	28	1961	"	Mar.	24	1961	Mar.	28	1961	St. Louis, Mo. District	82	359	

Filing Docket and General Index to Realty Deeds and Mortgages—GRANTORS

Refer to SUB-INDEX in front portion of Book for Alphabetical Arrangement and Page Reference to Names in this Index

Cott Patented Index Systems.
Manufactured by Gen. D. Bernard Sta. Co. St. Louis, Mo.

GRANTORS FAMILY NAMES	GIVEN NAMES ABCDEFGHIJ	GIVEN NAMES KLMNO	GIVEN NAMES PQRSTUVWXYZ	GRANTEES	DATE OF FILING				DATE OF INSTRUMENT			DATE OF RECORD			LOCATION OF PROPERTY OR OTHER DESCRIPTION	KIND OF INST'MT	BOOK	PAGE
					MONTH	DAY	YEAR	HR. M.	MONTH	DAY	YEAR	MONTH	DAY	YEAR				
Bummings	Kooverelt			Bozjan Power Company	Nov	9	1961	Q.M.	Nov	6	1961	Nov	14	1961	Right of way across tract of land	Easement	103	233
"	Nathaniel			Mattie L. Bummings	Mar	19	1962	P.M.	Feb	14	1962	Mar	20	1962	1 acre in 327 Dist. 8-M.	WR	103	404
"	Napoleon			Wilkinson Boney Baul	June	27	1962	P.M.	June	20	1962	June	27	1962	2nd 1/2 of 327 Dist. 8-M.	WR	103	516
"	Mattie			H. E. Stephens	July	2	1962	Q.M.	June	29	1962	July	3	1962	Lot in 327 Dist. 8-M.	WR	103	517
"	Mrs. Emma Beron Weary, Rec'd trustee			H. N. Lord	Jan	13	1965	Q.M.	Jan	13	1965	Jan	13	1965	Lot in 500m town	WR	109	54-55
"	Dud			Builtwell Homes, Inc.	Jan	29	1966	Q.M.	Dec	14	1965	Feb	2	1966	1/2 of 327 Dist. 8-M.	WR	110	221-23
"	Annie Lee			Award Finance Corp.	Dec	29	1966	Q.M.	Dec	20	1966	Dec	29	1966	Tract in 327 Dist. 8-M.	WR	111	545
"	Dud			Builtwell Homes, Inc.	June	3	1967	am	May	19	1967	June	3	1967	1/2 of 327 Dist. 8-M.	WR	111	545
"	Annie Lee, et al.			J. P. Williams	Apr	8	1968	N	Apr	8	1968	Apr	8	1968	Tract in 327 Dist. 8-M.	WR	114	398-401
"	Jma B & Clinton			Four County Bank	Sept	18	1968	am	Sept	16	1968	Sept	18	1968	1/2 of 327 Dist. 8-M.	WR	114	398-401
"	Cora			Pras Lee Stephenson	April	8	1970	am	Feb	-	1970	Apr	8	1970	2 over promissory	WR	119	485
"	Nathaniel			Rosa M. Ballard	April	23	1970	am	Mar	24	1970	Apr	23	1970	Lot 4th land dist	WR	119	551
"	Napoleon			Elmer Knight	Nov	2	1970	am	Oct	27	1970	Nov	2	1970	2 over in Fountain	WR	121	114
"	Nathaniel			General Allen	July	8	1971	am	July	7	1971	July	8	1971	1/2 of 327 Dist. 8-M.	WR	121	114
"	Ollie Inez			Earl Knight	Jan	25	1972	am	Jan	24	1972	Jan	25	1972	3 over 3rd land dist	WR	124	216-7
"	Walter B & Lucile			Charles Billie	Aug	4	1972	am	Aug	4	1972	Aug	4	1972	1/4 over Fountain - Helen sub.	WR	125	635-636

Filing Docket and General Index to Realty Deeds and Mortgages—GRANTORS

Refer to SUB-INDEX in front portion of Book for Alphabetical Arrangement and Page Reference to Names in this Index

Cott Patented Index Systems.
Manufactured by Geo. D. Barnard Sta. Co., St. Louis, Mo.

13

GRANTORS FAMILY NAMES	GIVEN NAMES ABCDEFGHIJ	GIVEN NAMES IJKLMNO	GIVEN NAMES PQRSTUVWXYZ	GRANTEES	DATE OF FILING				DATE OF INSTRUMENT			DATE OF RECORD			LOCATION OF PROPERTY OR OTHER DESCRIPTION	KIND OF INST'MT	BOOK	PAGE
					MONTH	DAY	YEAR	HR.	M.	MONTH	DAY	YEAR	MONTH	DAY				
Cummings	Annie Lee	et al	Wilkeson County	Wilkeson County	Aug	10	1972	PM	Dec	2	1972	Aug	10	1972	Pg 7458	RHD	125	658
"	Clinton & Irma B.			Delta Finance Corp. of Georgia	July	25	1974	Am	June	21	1974	July	25	1974	Tract 327 th (Summit) S.M. Dist. 10	Statistical	1083	474
"	Russell			Wilkeson County Bank	Mar	24	1976	PM	Mar	18	1976	Mar	24	1976	Tract 327 th (Summit) S.M. Dist. 10	Statistical	138	487-9
"	Millie	et al		Annie Daniel et al	Nov	13	1978	PM	Oct	-	1968	Nov	13	1978	1 acre - Town of Summerton	Statistical	148	543
"	"	"	"	Ida Belle Boyer	"	"	"	"	"	"	"	"	"	"	"	"	"	"
"	David			Oconee Electric Membership Corporation	Jan	29	1980	PM	Dec	12	1979	Jan	29	1980	Right of Way	Statistical	153	317
"	David			David & Betty D. Cummings	Mar	25	1980	PM	Dec	30	1979	Mar	25	1980	Tract - 327 th (Summit) S.M. Dist. 10	Statistical	153	602
"	David			Oconee Electric Membership Corporation	Apr	25	1980	AM	Apr	11	1980	Apr	25	1980	Right of Way	Statistical	154	51
"	Joseph J. Jr.			Bank of Fort Valley	Feb	2	1981	PM	Nov	6	1980	Feb	2	1981	Lot - 1505 th (Loop) S.M. Dist. 10	Statistical	156	538-539
"	Raymond E. et al			Evans Clay Company	Mar	12	1982	PM	Jan	21	1982	Mar	12	1982	Divis property	Statistical	160	716-721
"	Nathaniel per executives			Louise McClure et al	Feb	1	1983	AM	Jan	12	1983	Feb	1	1983	0.93 acres - 327 th (Summit) S.M. Dist. 10	Statistical	163	595
"	"	"	"	Rosa Ballard et al	"	"	"	"	"	"	"	"	"	"	"	"	"	"
"	Joseph J. Jr.			Gerry R. Hartley et al	Feb	16	1983	PM	Feb	11	1983	Feb	24	1983	# M-36, Sect 10, Tract E	Holiday	164	9
"	"	"	"	Mary E. Hartley et al	"	"	"	"	"	"	"	"	"	"	"	"	"	"
"	Ola Mae			Willie Juhaw	July	25	1983	AM	July	25	1983	July	27	1983	Lot - 327 th (Summit) S.M. Dist. 10	Statistical	165	297
"	Lee			Oconee Electric Membership Corp	Apr	16	1985	PM	Apr	9	1985	Apr	17	1985	Right of way	Statistical	171	787

FILING DOCKET AND GENERAL INDEX TO REALTY DEEDS AND MORTGAGES — GRANTORS

REG. U. S. PAT. OFFICE *Chumlett's* County Indexes Since 1888 An Identifying Trade Mark

Open at Proper Tab according to First Letter or Letters of Name and refer to Buff Sub-Index sheet for page reference.

COTT FAMILY NAME INDEX NO. 1-SPLIT © 1949
MADE BY THE COTT INDEX COMPANY, COLUMBUS, OHIO
SOLD BY THE CLYDE CASTLEBERRY CO., COVINGTON, GA.

(13)

GRANTORS FAMILY NAMES	GIVEN NAMES ABCDEFGH	GIVEN NAMES IJKLMNO	GIVEN NAMES PQRSTUVWXYZ	GRANTEES	DATE OF FILING				DATE OF INSTRUMENT			DATE OF RECORD			LOCATION OF PROPERTY OR OTHER DESCRIPTION	KIND OF INST.	BOOK	PAGE
					Month	Day	Year	Hr. M.	Month	Day	Year	Month	Day	Year				
Cummings,	David	Betty	G.	Macon Satellite Systems	May	6	1985	9						Land in Winston	FS	85-	324	
"	Arma	B.	(W.)	Linda C. Boone et al	May	1	1985	4	May	1	1985	May	7	1985	tract - Town of Jonesboro	WD	172	65
"	"	"	"	Robert Gene Weaver et al	"	"	"	"	"	"	"	"	"	"	"	"	"	
"	Mona	W.	"	Linda C. Boone et al	May	1	1985	4	May	1	1985	May	7	1985	tract - Town of Jonesboro	WD	172	66-67
"	"	"	"	Granne C. Allen et al	"	"	"	"	"	"	"	"	"	"	"	"	"	
"	"	"	"	Barbara Jean Avery et al	"	"	"	"	"	"	"	"	"	"	"	"	"	
"	Dud	"	"	Macon Satellite Systems	May	21	1988	9						land in Mehitze	FS	85-	347	
"	Ollie	Olney	"	The Wilkinson County Bank	Feb	25	1986	4:30	Feb	24	1986	Feb	26	1986	Attached to (index) 1/19/88	D	187	543-545
"	Arma	W.	"	The Town County Bank	Nov	11	1988	8:55	Oct	28	1988	Nov	14	1988	tract - Town of Jonesboro	D	186	505-507
"	Michael	2 & Vivian	L et al	First Family Financial Services	Nov	18	1988	2:55	Nov	17	1988	Nov	22	1988	tract - City of Gordon	D	187	39-41
"	David	"	"	Betty Jean Cummings	Feb	22	1990	11:40	Jan	12	1990	Feb	27	1990	.3 acre - 327th (Winston) DMD	D	193	314-315

Filing Docket and General Index to Realty Deeds and Mortgages—GRANTORS

Refer to SUB-INDEX in front portion of Book for Alphabetical Arrangement and Page Reference to Names in this Index

Cott Patented Index Systems.
Manufactured by Geo. D. Barnard Sta. Co., St. Louis, Mo.

GRANTORS FAMILY NAMES	GIVEN NAMES ABCDEFGHIJ	GIVEN NAMES KLMNO	GIVEN NAMES PQRSTUVWXYZ	GRANTEES	DATE OF FILING				DATE OF INSTRUMENT			DATE OF RECORD			LOCATION OF PROPERTY OR OTHER DESCRIPTION	KIND OF INST'MT	BOOK	PAGE
					MONTH	DAY	YEAR	HR. M.	MONTH	DAY	YEAR	MONTH	DAY	YEAR				
Criswell			Sarah	Joseph Criswell											Deed	A	645	
Criswell			Sarah	Eppie M ^e Dunning											Deed	A	646-7	
Criswell			Sarah	Lawson Criswell											Deed	A	647-8	
Criswell			Sarah	Arena Dupriest											Deed	A	647	
Criswell			Lawson	G. H. C. Reid											Deed	B	312	
Criswell		Lawson		Isaac W. Davis											Deed	C	535	
Criswell		Lawson		N. A. Carswell											Deed	A	788	
Criswell		Lawson		Whipple & Chambers											Deed	B	311	
Criswell	Daves			English Johnson & Co.					Feb.	1	1898	Feb.	5	1898	Deed	R	161-2	
Criswell	Davis			Pound & Walker					Feb.	14	1888	Feb.	29	1888	Deed	J	488	
Criswell	H. W.			J. J. Etheridge					Oct.	24	1901	Oct.	24	1901	Deed	V	21	
Criswell		Leroy	E.	J. S. Spencer					Dec.	2	1901	Dec.	10	1910	Deed	V	25	
Criswell		L. E.		Maudie Criswell Etal					Oct.	6	1902	Dec.	4	1902	Deed	X	175	
Criswell	C. C.			G. W. & Mary E. Stuckey					Oct.	5	1903	Feb.	5	1904	Deed	V	84	
Criswell	C.C. adm.	To Martha		G. W. Stuckey					Oct.	10	1904	Oct.	12	1904	Deed	X	401	
Criswell	H. W.			Mrs. G. E. Price	Apr.	4	1912	4 P.M.	Apr.	12	1913	Apr.	14	1913	Deed	X	501	
"			W. H.	C. C. Criswell	Mar.	21	1916	A.M.	Mar.	20	1916	Mar.	21	1916	Deed	26	76	

Subscribed April 16-1935 (W. H. Price)

Filing Docket and General Index to Realty Deeds and Mortgages—GRANTORS

15

Refer to SUB-INDEX in front portion of Book for Alphabetical Arrangement and Page Reference to Names in this Index

Cott Patented Index Systems.
Manufactured by Geo. D. Barnard Sta. Co., St. Louis, Mo

GRANTORS FAMILY NAMES	GIVEN NAMES ABCDEFGHIJ	GIVEN NAMES KLMNO	GIVEN NAMES PQRSTUVWXYZ	GRANTEES	DATE OF FILING				DATE OF INSTRUMENT			DATE OF RECORD			LOCATION OF PROPERTY OR OTHER DESCRIPTION	KIND OF INST'MT	BOOK	PAGE
					MONTH	DAY	YEAR	HR. M.	MONTH	DAY	YEAR	MONTH	DAY	YEAR				
Criswell	H.W.			A.S.J. Arrington	Dec.	17	1912	2pm	Dec	16	1912	Dec	17	1912	M.R.	20	470	
Criswell	H.W.			John Kempton	Jan.	15	1910	8am	Aug.	21	1908	Jan.	22	1910	Deed	17	54	
"		L.E. & Marie		W. V. Criswell	Dec.	5	1910	8am	Nov.	26	1910	Dec.	5	1910	"	17	106	
"		Fannie et al		Arthur J. Criswell	Dec.	19	1912	8am	Nov.	15	1912	Dec.	19	1912	"	2	336	
"		C.C.		Sidney Parker	Nov.	22	1915	8am	Nov.	22	1915	Nov.	22	1915	"	2	374	
"		A.G.		W. M. Everett	Oct.	23	1917	8am	Oct.	10	1917	Oct.	23	1917	"	29	248-9	
"		A.G.		Harriet Jefferson	Dec.	4	1917	2 P.M.	Dec.	4	1917	Dec.	4	1917	"	30	106	
"		A.G.		H.M. Mc Elrath	Dec.	23	1919	8am	Dec.	4	1919	Dec.	23	1919	"	33	544-5	
"			Susie	Harris W. Criswell	Nov.	11	1920	2pm	Nov.	3	1920	Nov.	11	1920	"	30	479	
***	Geo. H.			Case Fowler Lumber Co.	Apr.	20	1920	8am	Apr.	15	1920	Apr.	20	1920	"	29	466	
Criswell	Francis			H. W. Criswell	Apr.	17	1920	2pm	Apr.	5	1920	Apr.	17	1920	Deed	30	393	
"	H.W.			Mrs. Evie Parker	Nov.	29	1919	8am	Nov.	28	1919	Nov.	29	1919	Deed	26	385	
"		Mrs. Sallie		Mrs. Sallie Criswell					Oct.	10	1871	Jan.	4	1872	Homestead Per Platte.	H.S.	a	195-6-9
"		Dave.		Gantt & Halmes					Jan.	23	1902	Jan.	30	1902	Deed	W	609	
"		C.C.		G.W. Mary E. Stuckey					Sept.	13	1902	Sept.	30	1902	"	2	40	
"		H.W.		J. J. Etheridge	Nov.	28	1914	2 P.M.	Nov.	29	1914	Nov.	28	1914	M.R.	20	600	
"		David		W.C. D. Carlisle											Deed	C	101	

Cancelled Jan 5 1925 by (A.S. by)
Homestead Per Platte.

This Index approved and adopted for use in the Counties of Georgia pursuant to the Act approved August 8, 1916, providing for uniform records throughout the State.

Filing Docket and General Index to Realty Deeds and Mortgages—GRANTORS

Clifford Walker, Attorney General.

Refer to SUB-INDEX in front portion of book for Alphabetical Arrangement and Page Reference to Names in this Index

Cott's Patented Index Systems. Owned and manufactured by Walker, Evans & Cogswell Co., Charleston, S. C.

GRANTORS FAMILY NAMES	GIVEN NAMES A B C D E F G H	GIVEN NAMES I J K L M N O	GIVEN NAMES P Q R S T U V W X Y Z	GRANTEES	DATE OF FILING				DATE OF INST'MT			DATE OF RECORD			LOCATION OF PROPERTY OR OTHER DESCRIPTION	Kind of Inst'mt	Book	Page
					Month	Day	Year	Hour	Month	Day	Year	Month	Day	Year				
Criswell	H. W.			J. O. Kempton	Aug	24	1921	8 a.m.	Jan	12	1921	Aug	24	1921	Conceded by order 17th 1921 160 acres, 4th Dist.	M.D.	42	47
"	Harris W.			Clara P. Walker	Oct	13	"	"	Oct	"	"	Oct	13	"	Satisfied Nov 13, 1921 135, 142 1/2 acs, 4th Dist.	M.D.	37	633-4
"	H. W.			Mrs Eric Parker	"	18	"	2 p.m.	Aug	5	"	"	18	"	Satisfied April 16, 1922 1/4 acs, 4th Dist.	M.D.	42	56
"	Grey			Harriett Jefferson	Dec	8	"	8 a.m.	Nov	23	"	Dec	8	"	12 " in 4th Dist.	M.D.	42	94
"	H. W.			W. O. Kinney & Co	Jan	7	1922	"	Jan	6	1922	Jan	7	1922	161 acres, Bloodworth Dist	M.D.	38	49-50
"	Mrs Susie			Mrs Mattie Kempton	Apr	24	"	"	Apr	22	"	Apr	22	"	Satisfied May 31, 1922 125 acres, part of A. D. Lane	M.D.	42	145
"	L. E. et al			W. M. Deason	Aug	25	1923	2 p.m.	Aug	21	1923	Aug	25	1923	Timber on 123 acres, 329th Dist.	Lease	39	313
"	W. H. et al			W. M. Deason	"	"	"	"	"	"	"	"	"	"	"	Lease	39	313
"	Elizabeth et al			W. M. Deason	"	"	"	"	"	"	"	"	"	"	"	Lease	39	313
"	C. C.			C. C. Criswell	Jan	12	1924	8 a.m.	Dec	4	"	Jan	12	1924	150 acs, Passmore Dist.	Sale Deed	37	428-9
"	A. J.			Edward B. Nix et al	Oct	6	"	"	Oct	"	1924	Oct	18	"	Satisfied May 8, 1928 202 1/2 acres, Bloodworth Dist.	S.D.	44	75
"	A. J.			J. O. Kempton	Dec	8	"	"	Dec	8	"	Dec	8	"	Satisfied 4/5/28 202 1/2 acs	M.D.	42	310
"	C. C.			W. E. Stephens	Jan	5	1925	2 p.m.	Jan	3	1925	Jan	5	1925	155 acres, 3rd Dist + Passmore P.M.	M.D.	40	325
"	W. H.			Esther Criswell	"	31	"	8 a.m.	Oct	18	1924	Feb	2	"	6 acres, Passmore Dist.	M.D.	39	509
"	L. E.			Mrs M. E. Brewton	Feb	20	1925	"	Feb	1	1926	"	20	1926	Lot in Townslands Co.	M.D.	31	211
"	H. W.			Martha Kempton	Sept	23	"	"	Sept	21	"	Sept	23	"	Satisfied with just 30, 1928	M.D.	42	397

Binder is also patented, both being the patents of C. M. COTT, Walker, Evans & Cogswell Co., of Charleston, S. C., are owners of these patents, and furnish these Sheets and Binders in North Carolina, South Carolina, Georgia, Florida and Alabama.

This Index approved and adopted for use in the Counties of Georgia pursuant to the Act approved August 8, 1916, providing for uniform records throughout the State.

Filing Docket and General Index to Realty Deeds and Mortgages—GRANTORS

(15) Clifford Walker, Attorney General.

Refer to SUB-INDEX in front portion of book for Alphabetical Arrangement and Page Reference to Names in this Index

Cott's Patented Index Systems. Owned and manufactured by Walker, Evans & Cogswell Co., Charleston, S. C.

GRANTORS FAMILY NAMES	GIVEN NAMES A B C D E F G H	GIVEN NAMES I J K L M N O	GIVEN NAMES P Q R S T U V W X Y Z	GRANTEES	DATE OF FILING				DATE OF INST'MT			DATE OF RECORD			LOCATION OF PROPERTY OR OTHER DESCRIPTION	Kind of Inst'mt	Book	Page
					Month	Day	Year	Hour	Month	Day	Year	Month	Day	Year				
Crisswell	A. J.			Mary J. Crisswell	July	30	1927	8 ⁰⁰ a.m.	Nov	15	1924	Aug	1	1927	Personal & Real alimony agreement	A.	41	331
"	N. W.			State Highway Board	Sept	"	"	"	Sept	19	1927	Oct	"	"	0.77 acres, 70 ft Right of way	M.D.	41	352-3
"	E. H.			"	"	"	"	"	"	"	"	"	7	"	3.14 acres 70 "	M.D.	41	357
"	H. W.			"	"	"	"	"	"	"	"	"	4	"	0.37 acres, 70 "	M.D.	41	353
"	E. H.			Mrs Eric Parker	Oct	10	"	8 ⁰⁰ a.m.	Oct	1	"	"	11	"	Deed with date 26, 1928 (A.S.B.)	A.	42	483
"	H. W.			E. H. Crisswell	Nov	23	1928	8 ⁰⁰ a.m.	Aug	24	1926	Nov	24	1928	160 acres, lot 141, 142, Sect. 4th Dist.	M.D.	46	38
"	Mrs H. W.			H. A. Miller	"	29	"	"	Nov	23	1928	"	31	"	125 acres, 528 Sect. 4th Dist. 1929 (A.S.B.)	M.D.	42	537
"	P. J.			J. O. Kempton	"	31	"	"	"	31	"	Nov	5	"	Anticipated Deed 5th Dist. (A.S.B.)	M.D.	42	539
"	E. C.			Hy. Cleveland George Lh & Co	May	31	"	8 ⁰⁰ a.m.	May	29	"	May	31	"	Timber on 284 acres, 4th Dist.	Lease	41	443-4
"	E. H.			The Federal Land Bank of Columbia	June	14	"	8 ⁰⁰ a.m.	June	14	"	June	18	"	175 acres, 378th Dist. #332.00	M.D.	45	561-2
"	H. W.			"	"	23	"	8 ⁰⁰ a.m.	"	22	"	"	23	"	157.47 acres, 328 Dist & 9m.	M.D.	45	566-7
"	A. J.			Jeffries M. Elvath	July	25	"	"	July	10	"	July	25	"	Timber on 202 1/2 acres, 4th Dist.	Lease	41	451-2
"	A. J.			Wilkinson County Bank	Feb	5	1930	8 ⁰⁰ a.m.	Feb	4	1930	Feb	8	1930	200 acres, 327th Dist.	M.D.	47	101
"	A. J.			"	Nov	7	"	8 ⁰⁰ a.m.	Nov	5	"	Nov	10	"	1 detached Oct 30 1930 (A.S.B.)	M.D.	47	111
"	A. J.			"	June	2	"	"	May	31	"	June	3	"	2 detached Oct 30 1930 (A.S.B.)	M.D.	47	127
"	Mrs. H. E.			H. E. Crisswell	Dec	29	1930	8 ⁰⁰ a.m.	June	30	1930	Dec	29	1930	land and building; Cass. Dist	M.D.	46	276

This Index approved and adopted for use in the Counties of Georgia pursuant to the Act approved August 8, 1916, providing for uniform records throughout the State.

Filing Docket and General Index to Realty Deeds and Mortgages—GRANTORS

Refer to SUB-INDEX in front portion of Book for Alphabetical Arrangement and Page Reference to Names in this Index

Cott Patented Index Systems.
Manufactured by Geo. D. Barnard Sta. Co., St. Louis, Mo.

GRANTORS FAMILY NAMES	GIVEN NAMES ABCDEFGHIJ	GIVEN NAMES JKLMNO	GIVEN NAMES PQRSTUVWXYZ	GRANTEES	DATE OF FILING				DATE OF INSTRUMENT			DATE OF RECORD			LOCATION OF PROPERTY OR OTHER DESCRIPTION	KIND OF INST'MT	BOOK	PAGE
					MONTH	DAY	YEAR	HR. M.	MONTH	DAY	YEAR	MONTH	DAY	YEAR				
Criswell	A. J.			Wilkinson County Bank	Feb	18	1931	8 am	Feb	17	1931	Feb	18	1931	200 acres, 327 th of 4 th m.	S.P.D.	47	179
"	H.W. et al as beneficiary			Mrs Eric Parker	"	21	"	"	Jan	24	"	"	21	"	Phetted st Passage lot in Garden	W.D.	50	177
"	H.W. as executor			" " "	"	"	"	"	"	"	"	"	"	"	" " " "	W.D.	50	177
"	A. J.			Wilkinson County Bank	Apr	20	"	"	Apr	18	"	Apr	20	"	202 1/2 acres, 328 th of Dist.	S.P.D.	47	189
"	L. E.			Clifford W. Jackson	Sept	14	"	"	Jan	4	"	Sept	14	"	5 acres 325 th of Dist. \$300 ⁰⁰	W.D.	44	313
"	H.W. et al			Henry A. Walden	Nov	20	"	"	Nov	4	"	Nov	20	"	15 acres of Martha Henington land	W.D.	44	327
"	H.W. Executor et al			" " "	"	"	"	"	"	"	"	"	"	"	" " " "	W.D.	46	327
"	Mrs H.W.			W. L. Snow	Dec	11	"	3 P.M.	Dec	10	"	Dec	12	"	125 acres 4 th Dist. \$700 ⁰⁰	W.D.	44	334
"	Mrs H.W.			Miss Bessie Adkins	"	"	"	2 P.M.	"	"	"	"	"	"	Satisfied May 16, 1935 (cont. @) \$780.11			194
"	H.W.			Mrs H.W. Criswell	"	16	"	"	"	14	"	"	17	"	30 acres part of Troy Criswell place	W.D.	44	336
"	Mrs H.W.			H. A. Miller	"	24	"	8 am	"	23	"	"	24	"	Satisfied May 16, 1935 (cont. @) \$1150 ⁰⁰			198
"	H.W. et al			L. F. Carson	"	23	"	"	"	16	"	"	23	"	130 acres Troy Criswell Old place	W.D.	46	338
"	H.W. et al as executor			" " "	"	"	"	"	"	"	"	"	"	"	" " " "	W.D.	46	338
"	Mary Jones			Arthur J. Criswell	Jan	2	1932	"	Jan	1	1932	Jan	2	1932	Since look + purchase string agreement		50	258
"	A. J.			Marion Emis	Mar	3	"	"	"	"	"	Mar	4	"	75 acres 325 th Dist	S.P.D.	50	292
"	C. H.			Mrs. Pearl Criswell	Sept	5	"	2 P.M.	Sept	5	"	Sept	10	"	177 acres + diverse personal property	Just Claim	50	361

This Index approved and adopted for use in the Counties of Georgia pursuant to the Act approved August 8, 1916, providing for uniform records throughout the State.

Filing Docket and General Index to Realty Deeds and Mortgages—GRANTORS

(15)

Refer to SUB-INDEX in front portion of Book for Alphabetical Arrangement and Page Reference to Names in this Index

Cott Patented Index Systems.
Manufactured by Geo. D. Barnard Sta. Co., St. Louis, Mo.

GRANTORS FAMILY NAMES	GIVEN NAMES ABCDEFGHIJ	GIVEN NAMES JKLMNO	GIVEN NAMES PQRSTUVWXYZ	GRANTEES	DATE OF FILING				DATE OF INSTRUMENT			DATE OF RECORD			LOCATION OF PROPERTY OR OTHER DESCRIPTION	KIND OF INST'MT	BOOK	PAGE
					MONTH	DAY	YEAR	HR. M.	MONTH	DAY	YEAR	MONTH	DAY	YEAR				
Criswell	H. W.			Mrs. Lucie Criswell	Sept. 5	1932		2 PM	Sept. 5	1932	Sept. 10	1932	157 acres 3rd Dist G.M.	Quit claim	50	362		
"	A. J.			C. B. McCullar	Apr 26	1933		9 AM	Apr 14	1933	Apr 26	1933	186 acres, Land, 328. G. M.	Quit claim	50	478		
"	H. W. et al			C. G. Daniel	June 20	"		10 AM	Nov 7	1931	June 22	"	85 acres, Spotted land Dist	W.D.	46	395		
"	C. C.			Mrs. Maud Boatman	July 20	"		3 PM	July 20	1933	July 20	1933	186 acres Land Lots no. 136, 163 & 154	W.D.	50	442		
"	A. J.			R. T. Bridger	Aug 9	"		2 PM	Aug 9	"	Aug 9	"	127 1/2 acres 4th Land Dist Lot #246	W.D.	46	399		
"	L. E. et al			Roxie Dixon	Jun 20	1934		2 PM	Oct 2	1934	Jan 20	1934	5 acres Land in Peachtree Dist	W.D.	46	443		
"	Mrs. A. J. Dixon Per Shuff			Wilkinson County	June 14	"		"	June 5	"	June 16	"	25 acres Land sold for tax \$430.88	S.D.	52	93		
"	A. J.			George W. Criswell	Sept 27	"		9 AM	Sept 25	1934	Sept 27	"	11 acres Land in Bloodworth Dist.	W.D.	52	139		
"	Mrs. A. J. Dixon Per Shuff			Wilkinson County	Jan 9	1935		2 PM	Jan 1	1935	Jan 17	1935	15 acres Land sold for 1932 tax \$26.47	S.D.	52	182		
"	Mary Lucie et al			Land Bank Commission	May 10	"		"	May 8	"	May 10	"	Acres of Land taken in 1932	S.D.	58	201-2		
"	H. W. et al			"	"	"		"	"	"	"	"	"	"	"	"		
"	Mrs. H. W.			Miss Bessie Adkin	"	14	"	11 AM	May 16	1935	"	16	"	175 acres Land in 4th Dist	Quit claim	52	239	
"	A. J. <small>per Wilkinson Co. Bank his attorney-in-fact.</small>			Wilkinson Co. Bank	"	17	1936	9 AM	Jan 11	1936	Jan 17	1936	292 1/2 acres in Bloodworth Dist.	Quit claim	54	211		
"	Miss L. G.			H. Overby	Oct 6	1937		2 PM	Oct 5	1937	Oct 7	1937	1/2 acre of Land in 4th Dist	Quit claim	57	639		
"	A. J.			J. W. Overman Sr	Jan 15	1938		9 AM	July 28	1937	Jan 18	1937	1-acre Land in 328 Dist	Quit claim	57	79		
"	Mrs. Pearl			C. H. Criswell	Feb 17	1938		"	Feb	1938	Feb 17	1938	177 acres Land.	Quit claim	57	98-99		

Filing Docket and General Index to Realty Deeds and Mortgages—GRANTORS

Refer to SUB-INDEX in front portion of Book for Alphabetical Arrangement and Page Reference to Names in this Index

Cott Patented Index Systems.
Manufactured by Geo. D. Barnard Sta. Co., St. Louis, Mo.

GRANTORS FAMILY NAMES	GIVEN NAMES ABCDEFGHIJ	GIVEN NAMES JKLMNO	GIVEN NAMES PQRSTUVWXYZ	GRANTEES	DATE OF FILING				DATE OF INSTRUMENT			DATE OF RECORD			LOCATION OF PROPERTY OR OTHER DESCRIPTION	KIND OF INST' MT	BOOK	PAGE
					MONTH	DAY	YEAR	HR. M.	MONTH	DAY	YEAR	MONTH	DAY	YEAR				
Criswell	W. V.			Stella Criswell	Feb	7	1939	9 A.M.	Dec	28	1938	Feb	7	1939	2-Acre Land in Welkman Co.	W.D	61	262
"	Mrs Mary Lucie			Perry Criswell	"	13	1940	4 P.M.	Jan	13	1940	"	14	1940	213.5 acres in 4th land dist.	"	"	358
"	Mrs H.W.			State Highway Bond	Dec	11	1941	2 P.M.	June	19	1940	Dec	12	1941	0.388 Acre Right of Way	"	69	430
"	C. H.			"	"	"	"	"	"	"	"	"	12	"	1.596	"	69	432
"	Perry as administrator	in H.W. Criswell		Mrs H.W. Criswell	Mar	2	1942	11:55 A.M.	Mar	2	1942	Mar	2	1942	213 1/2 Acre Land Bloodworth dist	adm.	67	271-2
"	J. G.			W.B. Richardson	Oct	12	1942	9 A.M.	Oct	10	1942	Oct	12	1942	280 Acre Land Bloodworth dist	77	348-9	
"	C. H. et al			Welkman Co Ltr Co	Oct	15	"	5:04 P.M.	Sept	8	"	"	16	"	80. Acre	adm.	67	357-2
"	Mrs Mary Lucie			C. H. Criswell	Nov	30	"	5 P.M.	Nov	27	"	Nov	30	"	(213.5) acres in 4th land dist	W.D.	70	38
"	Mrs Mary Jane Criswell as admn	see Mrs Mary Jane		Mrs. Mary Jane Criswell	Sept	7	1943	11:15 A.M.	Sept	7	1943	Sept	7	1943	11. Acre Land in 325 dist	adm	67	513-44
"	W. V. et al			Mrs. Maude Smith	Aug	19	1944	6 P.M.	Oct	22	1940	Aug	27	1944	30. Acre Land 325 dist	Geo	74	171
"	Mary Jane			Mattie V. Criswell	Sept	22	1945	11:45 A.M.	Sept	22	1945	Sept	22	1945	11. Acre Land in 325 dist	W.D	74	404
"	Mrs. J. G.			B. J. Adams	Oct	17	"	10 AM	Oct	17	"	Oct	17	"	280 Acre Land Bloodworth dist	Geo	75	44
"	Mrs. H. W.			Miss Le Pennington	Nov	28	1945	8 P.M.	Nov	28	1945	Nov	28	1945	One Acre Land in Bloodworth dist	W.D	74	471
"	Mrs J. G. et al			J. J. Smith	Jan	17	1946	2 P.M.	Jan	17	1946	Jan	17	1946	4 Acres Land in 15th dist	Geo	75	174
"	Mrs J. G. et al			J. J. Smith	Aug	16	"	9 A.M.	Aug	15	"	Aug	16	"	480 Acre Land in Bloodworth dist	Geo	75	174
"	Mrs. J. G.			J. J. Smith	Feb	20	1947	4 P.M.	Feb	17	1947	Feb	21	1947	4 Acres Land in Bloodworth dist	Geo	75	248

Filing Docket and General Index to Realty Deeds and Mortgages—GRANTORS

15

Refer to SUB-INDEX in front portion of Book for Alphabetical Arrangement and Page Reference to Names in this Index

Cott Patented Index Systems.
Manufactured by Geo. D. Barnard Sta. Co., St. Louis, Mo.

GRANTORS FAMILY NAMES	GIVEN NAMES ABCDEFGHIJ	GIVEN NAMES JKLMNO	GIVEN NAMES PQRSTUVWXYZ	GRANTEES	DATE OF FILING				DATE OF INSTRUMENT			DATE OF RECORD			LOCATION OF PROPERTY OR OTHER DESCRIPTION	KIND OF INST. MT	BOOK	PAGE
					MONTH	DAY	YEAR	HR. M.	MONTH	DAY	YEAR	MONTH	DAY	YEAR				
Criswell	Mrs. I. B.			John M. Shepherd	Dec	22	1947	2 ³⁰	Aug	8	1947	Dec	22	1949	406 over Hth land dist	Dist	80	380
"	Mr & Mrs J. G.			Arthur J. Carr	Apr	29	1949	10 ⁰⁰	Apr	27	1949	Apr	29	1949	406 over Hth land dist	Dist	80	339-41
"	Mr J. G.			Mrs Jewell E. Zulber	May	4	1950	10 ⁰⁰	May	4	1950	May	5	1950	3 Tracts of land in 328 8/4 dist	Dist	80	385
"	J. G.			J. W. Holland	Oct	28	"	10 ⁰⁰	Oct	28	"	Oct	28	"	406 over Hth land dist	Dist	80	329
"	J. R.			E. E. Bladen	"	30	"	10 ²⁰	Oct	28	"	Oct	30	"	406 over Hth land dist	Dist	80	320
"	W. V.			Wilkinson County Bonds	Mar	7	1951	9	Mar	5	1951	Mar	10	1951	200 over parmore dist	Dist	83	276
"	Mr & Mrs J. G.			John M. Shepherd	"	14	"	2	May	1	1950	Mar	19	"	406 over Hth land dist	Dist	85	21-22
"	C. H.			R. B. Brown	Apr	18	"	12	Apr	18	"	Apr	18	"	219 over Bladworth dist	Dist	85	66-7
"	Mr J. G.			Mrs Jewell E. Zulber	Nov	28	"	9	Nov	28	1951	Nov	29	"	30 over 328 8/4 dist	Dist	85	296
"	Mr J. G.			F. Milton Criswell	Dec	7	"	9	Dec	7	"	Dec	7	1951	Whitcomb two tracts Bladworth dist	Dist	85	301-2
"	Mr J. G. et al			J. T. Smith	"	17	"	7	"	17	"	"	18	"	406 over Hth land dist	Dist	85	385
"	F. Milton et al			" " "	"	"	"	"	"	"	"	"	"	"	406 over Hth land dist	Dist	85	385
"	W. V.			Wilkinson County Bonds	Mar	8	1952	9	Mar	5	1952	Mar	21	1952	700 over parmore dist	Dist	85	415
"	C. H.			George Koolin Co	"	19	"	3	Dec	7	1949	Apr	11	"	406 over Hth land dist	Dist	85	451-2
"	H. W. Mrs			" " "	"	"	"	"	"	"	"	"	"	"	177 " " " "	Dist	85	453-4
"	W. V.			" " "	"	"	"	"	"	1	"	"	"	"	53 " " " "	Dist	85	455-6

Filing Docket and General Index to Realty Deeds and Mortgages—GRANTORS

Refer to SUB-INDEX in front portion of Book for Alphabetical Arrangement and Page Reference to Names in this Index

Cott's Patented Index Systems,
Manufactured by Geo. D. Barnard Sta. Co., St. Louis, Mo.

GRANTORS FAMILY NAMES	GIVEN NAMES ABCDEFGH	GIVEN NAMES IJKLMNO	GIVEN NAMES PQRSTUWXYZ	GRANTEES	DATE OF FILING				DATE OF INSTRUMENT			DATE OF RECORD			LOCATION OF PROPERTY OR OTHER DESCRIPTION	KIND OF INST'M'T	BOOK	PAGE
					MONTH	DAY	YEAR	HR. M.	MONTH	DAY	YEAR	MONTH	DAY	YEAR				
Crisswell	J. D.			Edgar Brothers - co	Sept	13	1952	am	Sept	3	1952	Sept	15	1952	258 acres Broadwater west	gton	89	114-5
"	Mr J. D.			" " "	"	"	"	"	"	"	"	"	"	"	178 1/2 acres " "	"	89	116-7
"	J. D. et al			Williamson County Bond	Nov	4	"	"	Oct	31	"	Mar	5	"	207/1454 1954 306			
"	Mr J. D. et al			" " "	"	"	"	"	"	"	"	"	"	"	207/1454 1954 306			
"	Mr J. D.			Edgar Brothers Co	June	12	1953	pm	June	5	1953	June	16	1953	200 acres 5th land west	gton	89	331
"	J. D. & Mathe			Ace Building Supply Co	Dec	18	"	am	Nov	28	"	Dec	19	"	307/1454 1954 306			
"	Mr J. D.			R. E. Bush	Sept	24	1954	pm	Sept	24	1954	Sept	24	1954	79.4 acres Broadwater west	wd	93	133
"	Mr J. D.			M. R. Hadger	"	27	"	pm	"	27	"	"	28	"	121 acres pasture west	wd	93	135
"	Mr J. D.			F. Milton Crisswell	"	28	"	pm	"	28	"	"	28	"	1/2 undivided lot in 201 1/2 acres Broadwater west	wd	93	135-6
"	F. Milton			H. J. Smith	"	28	"	"	"	"	"	"	"	"	207/1454 1954 306			
"	F. Milton et al			Mr Millie V. Crisswell	Oct	4	"	am	Oct	1	"	Oct	5	"	258 acres Broadwater west	wd	93	141-2
"	Billy et al			" " "	"	"	"	"	"	"	"	"	"	"	" " "	"	"	"
"	Claude L. et al			" " "	"	"	"	"	"	"	"	"	"	"	" " "	"	"	"
"	J. D. Jr. et al			" " "	"	"	"	"	"	"	"	"	"	"	" " "	"	"	"
"	Carbrey et al			" " "	"	"	"	"	"	"	"	"	"	"	" " "	"	"	"
"	Mrs Mathe V.			Claude J. Crisswell	"	17	"	"	"	17	"	"	17	"	10 acres Broadwater west	wd	93	145-6

Filing Docket and General Index to Realty Deeds and Mortgages—GRANTORS

Refer to SUB-INDEX in front portion of Book for Alphabetical Arrangement and Page Reference to Names in this Index

Cott's Patented Index Systems,
Manufactured by Geo. D. Barnard Sta. Co., St. Louis, Mo

15

GRANTORS FAMILY NAMES	GIVEN NAMES ABCDEFGHIJ	GIVEN NAMES JKLMNO	GIVEN NAMES PQRSTUVWXYZ	GRANTEES	DATE OF FILING				DATE OF INSTRUMENT			DATE OF RECORD			LOCATION OF PROPERTY OR OTHER DESCRIPTION	KIND OF INST'M'T	BOOK	PAGE
					MONTH	DAY	YEAR	HR. M.	MONTH	DAY	YEAR	MONTH	DAY	YEAR				
Criswell	Mary Jane	J & L		William C. Johnson Minerals Chemicals	Oct	25	1954	91 am	Oct	25	1954	Oct	25	1954	1 acre Bladenworth Dist	WD	93	152
"	J. Miller			Corporation Minerals & Chemicals	"	28	"	411 PM	Dec	27	"	"	30	"	2 tracts Bladenworth Dist	Coat	93	154
"	Mrs. Mattie V.			Corporation	"	"	"	"	"	"	"	"	"	"	Right of Way	RWD	93	155
"	Mrs. Mattie V.			J. Miller Criswell	"	29	"	2 PM	"	"	"	"	30	"	11 acres Bladenworth Dist.	WD	93	156
"	Claude J.			Mrs. Mattie V. Criswell	Nov	10	"	9 PM	Nov	10	"	Jan	11	"	21 acres in 328 G.M. Dist	WD	93	172
"	J. Milton			Minerals & Chemicals Corp of America	"	16	"	am	"	16	"	Nov	16	"	2 1/2 acres 4th and 5th Dist	WD	93	174-5
"	Mr L. D.			Wilkinson County Bank	Jan	5	1955	am	Jan	3	1955	Jan	7	1955	258 acres Bladenworth Dist	WD	92	207
"	Mr Mattie V.			Mr Ruth S. Criswell	Apr	16	1956	pm	Apr	5	1956	Apr	17	1956	1 acre Bladenworth Dist	WD	93	577-8
"	Mr Ruth S.			Wilkinson County Bank	Apr	18	"	am	"	14	"	"	23	"	258 acres Bladenworth Dist	WD	92	385
"	Mr Mattie V.			J. G. Criswell Jr	Aug	6	"	am	Aug	6	1956	Aug	8	1956	100m Bladenworth Dist	WD	96	155-6
"	J. D. Jr			Wilkinson County Bank	Aug	9	"	"	Aug	6	"	"	10	"	"	WD	92	421
"	Mr Ruth S.			J. T. Smith	Oct	17	"	"	Oct	16	"	Oct	22	"	258 acres Bladenworth Dist	WD	92	214-5
"	Claude J.			Wilkinson County Bank	Oct	26	"	"	"	18	"	Oct	22	"	258 acres Bladenworth Dist	WD	92	440
"	Salie W. J & L			H. H. Criswell	Dec	15	"	pm	Dec	15	1956	Dec	15	1956	6 1/2 acres Bladenworth Dist	WD	96	258-9
"	R. E. & Effie Mae			Jim Walter Corp	June	26	1957	pm	June	8	1957	June	26	1957	Lot on 11th and 12th Dist	WD	96	422-3
"	Aubrey			Mattie V. Criswell	July	9	1957	pm	July	9	1957	July	10	1957	258 acres Bladenworth Dist	WD	96	459-60

Filing Docket and General Index to Realty Deeds and Mortgages—GRANTORS

Refer to SUB-INDEX in front portion of Book for Alphabetical Arrangement and Page Reference to Names in this Index

Cott's Patented Index Systems,
Manufactured by Geo. D. Barnard Sta. Co., St. Louis, Mo

GRANTORS FAMILY NAMES	GIVEN NAMES ABCDEFGH	GIVEN NAMES IJKLMNO	GIVEN NAMES PQRSTUVWXYZ	GRANTEES	DATE OF FILING				DATE OF INSTRUMENT			DATE OF RECORD			LOCATION OF PROPERTY OR OTHER DESCRIPTION	KIND OF INST'M'T	BOOK	PAGE
					MONTH	DAY	YEAR	HR. M.	MONTH	DAY	YEAR	MONTH	DAY	YEAR				
Criswell	R. E.			Munich Chemicals Corp	July 18 1957	am	Feb 28 1957	July 18 1957				Lot in 4th land list	amt	96	470			
"	Mr J. D.			J. T. Smith	Aug 10 1957	am	Aug 10 1957	Aug 14 1957				2000 over 328th 1959						
"	Mr L. E.			General Electric Co	Sept 5 1957	am	July 24 1957	Sept 11 1957				229 over 328th mid list	Min Opinion	96	509-10			
"	Mr Jacob Bonavent			John Jones Ford	Feb 4 1958	pm	Feb 7 1958	Feb 28 1958				232 over Aug list	WD	99	120-1			
"	Charles & Alice W.			Jim Walter Corp	Mar 18 1958	am	Mar 7 1958	Mar 22 1958				2000 over 328th 1958						
"	D. E. + Effie Mae			Mil State Investment Corp	May 15 1958	am	May 15 1958	May 15 1958				9 over 328th land list	WD	99	217			
"	Ruth S.			J. P. + Mrs. J. C. Ford	Aug 20 1958	am	Aug 18 1958	Aug 20 1958				2000 over 328th 1958			87			
"	Mr Mattie Vinson			Aubrey Criswell	Nov 22 1958	am	Nov 22 1958	Nov 24 1958				1 over 328th land list	WD	99	349			
"	Aubrey + Betty Rose			Jim Walter Corp	Jan 15 1959	am	Dec 30 1958	Jan 15 1959				2000 over 328th 1959						
"	Mr J. D.			Charles L. Bentley	Mar 13 1959	am	Mar 6 1959	Mar 13 1959				2000 over Fifth land list	WD	99	424			
"	E. H.			Munich Chemicals Corp	June 27 1959	am	Apr 21 1959	June 24 1959				406 over 4th land list	WD	99	530-1			
"	Mr J. D. Jr.			J. D. Criswell, Jr	July 17 1959	pm	July 13 1959	July 20 1959				400 over 328th 328th land list	WD	99	562			
"	J. J. Jr			Wilkinson County Bank	July 22 1959	pm	July 17 1959	July 23 1959				400 over 328th 1959						
"	Mattie V.			J. C. Smith	Aug 29 1959	noon	Aug 11 1959	Aug 29 1959				79 over 328th list 2nd m.	WD	101	3			
"	Ruth S. (Hendon)			James N. Hendon	Feb 16 1960	pm	Feb 16 1960	Feb 17 1960				1 over 328th list 2nd m.	WD	86	330			
"	Mattie V.			F. Milton Criswell	Mar 18 1960	am	Mar 18 1960	Mar 22 1960				205 over 328th list 2nd m.	WD	101	222			

Filing Docket and General Index to Realty Deeds and Mortgages—GRANTORS

Refer to SUB-INDEX in front portion of Book for Alphabetical Arrangement and Page Reference to Names in this Index

Cott's Patented Index Systems,
Manufactured by Geo. D. Barnard Sta. Co., St. Louis, Mo

(15)

GRANTORS FAMILY NAMES	GIVEN NAMES ABCDEFGH	GIVEN NAMES IJKLMNO	GIVEN NAMES PQRSTUVWXYZ	GRANTEES	DATE OF FILING				DATE OF INSTRUMENT			DATE OF RECORD			LOCATION OF PROPERTY OR OTHER DESCRIPTION	KIND OF INST'M'T	BOOK	PAGE	
					MONTH	DAY	YEAR	HR. M.	MONTH	DAY	YEAR	MONTH	DAY	YEAR					
Criswell	Mather V.			Aubrey Criswell	Mar	18	1960	10	AM	Mar	18	1960	Mar	27	1960	1 acre 328th next to 2m.	WD	101	222
"	Mather V & Aubrey			Wilkinson County Bank	May	19	1960	11	AM	May	10	1960	May	20	1960	1/2 acre in 328th next to 2m.	WD	101	287
Criswell	Mrs. S. J.			Lena Butler ^{wife} _{deced}	June	15	1960	10	AM	May	10	1948	June	16	1960	1/4 acre in 328th B.M. District	WD	101	287
"	"	"	"	Charles Butler, remainderman	"	"	"	"	"	"	"	"	"	"	"	"	"	"	"
"	D. B., Jr.			Aubrey Criswell	Dec	3	1960	11	AM	Dec	3	1960	Dec	5	1960	40 acres in 328th B.M. District	WD	101	462
"	Aubrey			Wilkinson County Bank	Dec	9	1960	2	PM	Dec	3	1960	Dec	10	1960	1/2 acre in 328th B.M. District	WD	101	284
"	D. B., Jr.			"	Jan	18	1961	9	PM	Jan	11	1961	Jan	18	1961	1/2 acre in 328th B.M. District	WD	101	285
"	Aubrey			"	Apr	17	1961	9	AM	Apr	12	1961	Apr	17	1961	1/2 acre in 328th B.M. District	WD	101	364
"	Aubrey et. al.			"	Apr	17	1961	9	AM	Apr	12	1961	Apr	17	1961	1/2 acre in 328th B.M. District	WD	101	365
"	Mrs. Mather et. al.			"	"	"	"	"	"	"	"	"	"	"	"	"	"	"	"
"	Aubrey			Atlanta Roofing Supply Co.	June	5	1961	5	PM	May	15	1961	June	6	1961	1/2 acre in 328th B.M. District	WD	102	57-60
"	b. H.			Brunswick Pulp & Paper Co.	Aug	20	1963	9	PM	Aug	20	1963	Aug	22	1963	219 acres in 328th Block north of B.M. Dist.	WD	105	52
"	Roy Edward, et. al.			Richard Z. Evans	Dec	19	1963	2	AM	Dec	18	1963	Dec	19	1963	2 tracts in 329 B.M. District	WD	108	147-8
"	F. Milton			Wilkinson County Bank	Feb	19	1964	1	PM	Feb	15	1964	Feb	19	1964	1/2 acre in 328th B.M. District	WD	108	146-147
"	blanche J			"	Aug	31	1964	9	AM	Aug	24	1964	Aug	31	1964	1/2 acre in 328th B.M. District	WD	108	182
"	D. B., Jr.			Mrs. Ferrell b. Harbin	Sept	12	1964	9	AM	Sept	10	1964	Sept	16	1964	1 acre in 328 (Block north) B.M. District	WD	108	569-70

Filing Docket and General Index to Realty Deeds and Mortgages—GRANTORS

16

Refer to SUB-INDEX in front portion of Book for Alphabetical Arrangement and Page Reference to Names in this Index

Cott Patented Index Systems.
Manufactured by Geo. D. Barnard Sta. Co., St. Louis, Mo.

GRANTORS FAMILY NAMES	GIVEN NAMES ABCDEFGHIJ	GIVEN NAMES JKLMNO	GIVEN NAMES PQRSTUVWXYZ	GRANTEES	DATE OF FILING				DATE OF INSTRUMENT			DATE OF RECORD			LOCATION OF PROPERTY OR OTHER DESCRIPTION	KIND OF INST'MT	BOOK	PAGE
					MONTH	DAY	YEAR	HR. M.	MONTH	DAY	YEAR	MONTH	DAY	YEAR				
Criswell	Mrs.	H. W.	Criswell (also known as Mrs. H. W. Criswell)	Mary Francis Criswell D. new	May	7	1974	5pm 12:30	May	7	1974	May	7	1974	157 1/2 acres ; 328 th (Bloodworth) S.M. Dist.	Deed	130	701
"	"	Claude J.	"	Wilkinson County Bank	Apr.	6	1976	am 4:45	Mar	26	1976	Apr.	6	1976	157 1/2 acres ; 328th (Bloodworth) S.M. Dist. 328 th (Bloodworth) S.M. Dist.	Deed	138	644-6 102
"	"	J. Milton et al	"	James R. Ruddy	Aug.	16	1977	pm 10	Aug	8	1977	Aug.	16	1977	1 acre - 328 th (Bloodworth) S.M. Dist.	Deed	144	103
"	"	J. Milton et al	"	Kelly + Edna M. Criswell Oconee Electric Membership Corp.	Jan.	4	1978	am 11:45	Dec.	16	1977	Jan.	4	1978	1 acre - 328 th (Bloodworth) S.M. Dist.	Deed	145	439- 440
"	"	Milton	"	"	Mar	8	1979	am 11:10	Jan.	17	1979	Mar	8	1979	Right-of-way	Deed	149	590
"	"	C. H.	"	Oconee Electric Membership Corp., The	May	3	1979	pm 1:40							encls 8 rows	FS	79	162
"	"	Mrs. Claude	"	Oconee Electric Membership Corp., The	June	12	1979	am 1:40	Apr	9	1979	June	12	1979	Right of Way	Deed	150	647
"	"	J. Milton	"	Oconee Electric Membership Corp., The	June	12	1979	pm 9	May	18	1979	June	12	1979	Right of Way	Deed	150	648
"	"	Fred Milton	"	Yara Engineering Corp.	Sept	22	1980	am 1:30	Sept	17	1980	Sept	22	1980	20.5 acres - 328 th S.M. Dist	Deed	155	210
"	"	Mrs. C. J.	"	Oconee Electric Membership Corp.	June	8	1982	pm 1:30	May	28	1982	June	8	1982	Right of Way	Easement	161	627
"	"	Mrs. Kelly	"	Oconee Electric Membership Corp.	June	8	1982	pm 1:30	May	28	1982	June	8	1982	Right of Way	Easement	161	628
"	"	Mrs. C. H. et al	"	Oconee Electric Membership Corp.	June	8	1982	pm 2	May	3	1982	June	8	1982	Right of Way	Easement	161	630
"	"	Pearl B.	"	Wilbur L + Eva B. Council	July	7	1982	pm 1	July	7	1982	July	7	1982	374.61 acres - 4 th Land District	Deed	162	72
"	"	Kelly + Edna	"	The Gordon Bank	Dec	12	1983	am 11:45	Dec	9	1983	Dec	22	1983	22 acres - 328 th Bloodworth S.M. Dist	Deed	166	621- 623
"	"	Kelly	"	Oconee Electric Membership Corporation	July	2	1984	am 11:45	June	6	1984	July	9	1984	Right of Way	Easement	169	74
"	"	Milton	"	Oconee Electric Membership Corp.	Aug	22	1984	am 11:45	Aug	16	1984	Aug	23	1984	Right of Way	Easement	169	485

FILING DOCKET AND GENERAL INDEX TO REALTY DEEDS AND MORTGAGES — GRANTORS

REG. U. S. PAT. OFFICE *Crittell* County Indexes Since 1888 An Identifying Trade Mark

Open at Proper Tab according to First Letter or Letters of Name and refer to Buff Sub-Index sheet for page references.

COTT FAMILY NAME INDEX NO. 1-SPLIT © 1949
MADE BY THE COTT INDEX COMPANY, COLUMBUS, OHIO
SOLD BY THE CLYDE CASTLEBERRY CO., COVINGTON, GA.

(15)

GRANTORS FAMILY NAMES	GIVEN NAMES ABCDEFGHIJ	GIVEN NAMES JKLMNO	GIVEN NAMES PQRSTUVWXYZ	GRANTEES	DATE OF FILING				DATE OF INSTRUMENT			DATE OF RECORD			LOCATION OF PROPERTY OR OTHER DESCRIPTION	KIND OF INST.	BOOK	PAGE	
					Month	Day	Year	Hr.	M.	Month	Day	Year	Month	Day					Year
Criswell	Kelly	Edna	J	Georgia Timberlands, Inc.	Oct	8	1984	11:15	am	Sept	18	1984	Oct	9	1984	16.4 acres - 328 th (Bloodworth) DMC	D	169	753
"	Kelly	Edna	J.	Georgia Timberlands, Inc.	Oct	9	1984	11	am	Sept	18	1984	Oct	10	1984	16.4 acres - 328 (Bloodworth) DMC	D	170	1
"	Kelly	Edna	J.	Raphael Criswell	Feb	5	1985	10:45	am	Feb	5	1985	Feb	5	1985	1 acre - 328 th (Bloodworth) DMC	WD	171	102
"	Mrs. Claude			Oconee Electric Membership Corp.	Mar	13	1985	11:15	pm	Dec	18	1984	Mar	13	1985	Right of way	Easement	171	494
"	Milton			Oconee Electric Membership Corp.	Mar	13	1985	11:15	pm	Dec	10	1984	Mar	13	1985	Right of way	Easement	171	495
"	Kelly	Edna	(aka Edna)	Wilkinson County	June	11	1985	9:15	am	June	10	1985	June	11	1985	PR 2256	RWD	172	262
"	Quason			Kelly Whitker Criswell	Aug	14	1985	9	am	-	-	1985	Aug	16	1985	10 acres - 328 th (Bloodworth) DMC	CD	172	1733
"	Kelly	Edna	J.	Richard C. & Jani J. Montgomery	Dec	20	1985	2:10	pm	Dec	23	1985	Dec	27	1985	datagrad May 9, 1986	D	174	117
"	Mrs. Kelly			Oconee Electric Mem. Corp.	May	6	1986	10:30	am	Mar	28	1986	May	7	1986	Right of way	Easement	175	215
"	Kelly	Edna	J	William R. Bloodworth	May	7	1986	10:40	am	May	7	1986	May	9	1986	16.4 ac - 328 th (Bloodworth) DMC	WD	175	338
"	Kelly	Edna	J.	Raphael Criswell	Oct	3	1986	11:35	am	Oct	1	1986	Oct	7	1986	1 acre - 328 th (Bloodworth) DMC	CD	177	265
"	Scott			Oconee E. M.C.	July	12	1988	11:55	am	June	28	1988	July	12	1988	Right of way	Easement	184	659
"	Milton			Oconee E. M.C.	Aug	12	1988	11:20	pm	June	27	1988	Aug	16	1988	Right of way	Easement	185	182
"	Raphael	Edna		Bettie Belle W. Collier	Aug	22	1988	10:50	am	July	12	1988	Aug	30	1988	Boundary line 34.920 ac - 328 th DMC	Boundary	185	278
"	Milton			Oconee E. M.C.	Jan	9	1989	11:20	am	Nov	28	1988	Jan	12	1989	Right of way	Easement	187	632
"	Milton			Oconee E. M.C.	Aug	21	1989	11:20	am	Aug	1	1989	Aug	24	1989	Right of way	Easement	190	650
"	Milton			Oconee E. M.C.	Oct	26	1989	4	pm	Oct	20	1989	Oct	31	1989	Right of way	Easement	191	579

This Index approved and adopted for use in the Counties of Georgia pursuant to the Act approved August 8, 1916, providing for uniform records throughout the State.

Filing Docket and General Index to Realty Deeds and Mortgages—GRANTORS

Refer to SUB-INDEX in front portion of Book for Alphabetical Arrangement and Page Reference to Names in this Index

Cott Patented Index Systems.
Manufactured by Geo. D. Barnard Sta. Co., St. Louis, Mo.

(25)

GRANTORS FAMILY NAMES	GIVEN NAMES ABCDEFGHIJ	GIVEN NAMES IJKLMNO	GIVEN NAMES PQRSTUVWXYZ	GRANTEES	DATE OF FILING				DATE OF INSTRUMENT			DATE OF RECORD			LOCATION OF PROPERTY OR OTHER DESCRIPTION	KIND OF INST. MT	BOOK	PAGE
					MONTH	DAY	YEAR	HR. M.	MONTH	DAY	YEAR	MONTH	DAY	YEAR				
Cobb		Julia		Fleta Cobb					Jan	19	1889	Jan	19	1889	Deed	J	141	
Cobb			Wash	Boliver H. Ray					Feb.	26	1896	Feb.	28	1896	Patty	Q	31	
Cobb			Wash	F. S. Hardeman & Co.					Feb.	5	1902	Feb.	18	1902	Deed	W	653-4	
Cobb		Matilda		J. S. Burney					Feb.	4	1903	Feb.	4	1903	Deed	W	57	
Cobb			Wash	Holmes & Hardeman					Jan	26	1904	Feb.	1	1904	Deed	F	330	
Cobb.			W. D.	N. C. Summers.	Feb.	16	1911	8am.	Oct.	27	1909	Feb.	16	1911	Deed	20	43	
"	A. A.			B. C. Hawthorne	Aug.	21	1917	8am.	Jan.	31	1917	Aug.	21	1917	"	29	230	
"			Wash.	George Cobb.	Apr.	30	1919	8am.	Apr.	17	1919	Apr.	30	1919	"	30	246	
"	George			Whitaker Lumber Co.	Jan.	15	1920	8am.	Dec.	19	1919	Jan.	15	1920	"	34	64-5	
"	A. A.			D. W. Eiland	Sept.	16	1920	8am.	Aug.	16	1920	Sept.	16	1920	"	30	450	
"	Mrs. Malissa et al.			A. A. Cobb.	Apr.	11	1921	8am.	Nov.	13	1919	Apr.	11	1921	"	29	544-5	
"			W. D. et al.	A. A. Cobb.	Apr.	11	1921	8am.	Nov.	13	1919	Apr.	11	1921	"	29	544-5	
"	L. P. et al.			A. A. Cobb.	Apr.	11	1921	8am.	Nov.	13	1919	Apr.	11	1921	"	29	544-5	
"	A. L. et al.			A. A. Cobb.	Apr.	11	1921	8am.	Nov.	13	1919	Apr.	11	1921	"	29	544-5	
"	George			Toomsboro Auto Co.	Dec.	9	1919	2 P. M.	Dec.	4	1919	Dec.	9	1919	Real Estate	mortg.	32 336	
"	George			Toomsboro Auto Co.	Apr.	14	1919	9 A. M.	Apr.	8	1919	Apr.	14	1919	"	"	m. D. 26 333	

This Index approved and adopted for use in the Counties of Georgia pursuant to the Act approved August 8, 1916, providing for uniform records throughout the State.

Filing Docket and General Index to Realty Deeds and Mortgages—GRANTORS

(25)

Refer to SUB-INDEX in front portion of Book for Alphabetical Arrangement and Page Reference to Names in this Index

Cott Patented Index Systems.
Manufactured by Geo. D. Barnard Sta. Co., St. Louis, Mo.

GRANTORS FAMILY NAMES	GIVEN NAMES ABCDEFGHIJ	GIVEN NAMES JKLMNO	GIVEN NAMES PQRSTUVWXYZ	GRANTEES	DATE OF FILING				DATE OF INSTRUMENT			DATE OF RECORD			LOCATION OF PROPERTY OR OTHER DESCRIPTION	KIND OF INST'MT	BOOK	PAGE
					MONTH	DAY	YEAR	HR. M.	MONTH	DAY	YEAR	MONTH	DAY	YEAR				
Cobb	George			J. E. Butler	May	3	1919	2 P.M.	Apr.	18	1919	May	3	1919	Real Estate	M.D.	26	337
"	George			Loomis Auto Co.	Dec.	30	1919	2 P.M.	Dec.	13	1919	Dec.	30	1919	" "	"	26	402
"	Green			Twiggs Co. Bank	Nov.	26	1920	8 A.M.	Nov.	13	1920	Nov.	26	1920	" "	"	28	617
"	Green			" " "	Feb.	28	1921	8 A.M.	Feb.	26	1921	Feb.	28	1921	" "	"	37	471
"	George																	
"	A. A			State Highway Board of Ga	Aug	13	1940	P.M.	May	14	1940	Aug.	16	1940	6.976 acres Right of way	M.D.	65	441
"	A. A			Robert Brown	Oct	18	1946	A.M.	Oct	7	1946	Oct	18	1946	5 acres in 331 dist	"	76	365
"	A. A			Roy F. Farmer	"	"	"	"	"	16	"	"	"	"	15 acres in 331 "	"	"	366
"	A. A			Alton Cobb + wife ^{their} heirs	Aug	18	1947	A.M.	"	16	"	Aug	"	1947	1 house + 5 acres land in 331 dist	"	"	432
"	a. a.	et al		E. D. Brown	July	16	1951	am	May	9	1950	July	18	1951	Tract near Gordon	M.D.	85	191-2

This Index approved and adopted for use in the Counties of Georgia pursuant to the Act approved August 8, 1916, providing for uniform records throughout the State.

Clifford Walker, Attorney General.

Filing Docket and General Index to Realty Deeds and Mortgages—GRANTORS

Refer to SUB-INDEX in front portion of book for Alphabetical Arrangement and Page Reference to Names in this Index

Cott's Patented Index Systems. Owned and manufactured by Walker, Evans & Cogswell Co., Charleston, S. C.

GRANTORS FAMILY NAMES	GIVEN NAMES ABCDEFGHIJ	GIVEN NAMES IJKLMNO	GIVEN NAMES PQRSTUVWXYZ	GRANTEES	DATE OF FILING				DATE OF INST'MT			DATE OF RECORD			LOCATION OF PROPERTY OR OTHER DESCRIPTION	Kind of Inst'mt	Book	Page
					Month	Day	Year	Hour	Month	Day	Year	Month	Day	Year				
<i>Liakh</i>	<i>W.D. admr.</i>	<i>Mrs. Malice</i>	<i>W. F. Valentine</i>	<i>W. F. Valentine</i>	<i>Feb</i>	<i>7</i>	<i>1922</i>	<i>8 a.m.</i>	<i>Feb</i>	<i>7</i>	<i>1922</i>	<i>Feb</i>	<i>8</i>	<i>1922</i>	<i>116 acres, 331st Dist.</i>	<i>Admrs. Deed</i>	<i>17</i>	<i>246</i>
"	<i>George</i>		<i>Thomas and wife Es</i>	<i>Thomas and wife Es</i>	<i>Feb</i>	<i>28</i>	"	<i>8 p.m.</i>	"	<i>27</i>	"	<i>Mar</i>	<i>30</i>	"	<i>Satisfied mortgage 15th 1889 (A.S.B.)</i>	<i>D.S.D.</i>	<i>42</i>	<i>135</i>
"	<i>Green</i>		<i>Twigg County Bank</i>	<i>Twigg County Bank</i>	"	<i>8</i>	<i>1924</i>	<i>8 a.m.</i>	<i>Mar</i>	<i>1</i>	<i>1924</i>	"	<i>8</i>	<i>1924</i>	<i>Satisfied mortgage 1924 (A.S.B.)</i>	<i>D.S.D.</i>	<i>38</i>	<i>594</i>
"	<i>M.B. (State Librarian)</i>		<i>B. N. Butler</i>	<i>B. N. Butler</i>	<i>June</i>	<i>5</i>	"	<i>8 p.m.</i>	<i>Apr</i>	<i>14</i>	"	<i>June</i>	<i>4</i>	"	<i>May Public Sale at Large Commission</i>	<i>D.S.D.</i>	<i>38</i>	<i>699</i>
"	<i>Green</i>		<i>Twigg County Bank</i>	<i>Twigg County Bank</i>	<i>Feb</i>	<i>8</i>	<i>1925</i>	<i>8 a.m.</i>	<i>Feb</i>	<i>6</i>	<i>1925</i>	<i>Feb</i>	<i>10</i>	<i>1925</i>	<i>Satisfied mortgage 1st 1925 (A.S.B.)</i>	<i>D.S.D.</i>	<i>44</i>	<i>135</i>
"	<i>George</i>		<i>J. E. Butler</i>	<i>J. E. Butler</i>	"	<i>18</i>	<i>1924</i>	"	"	<i>14</i>	<i>1924</i>	"	<i>18</i>	<i>1924</i>	<i>140 acres, Bethel Dist. Wash. Ck. Old</i>	<i>D.S.D.</i>	<i>42</i>	<i>375</i>
"	<i>George</i>		<i>Farmers & Merchants Bank</i>	<i>Farmers & Merchants Bank</i>	<i>Mar</i>	<i>3</i>	"	"	<i>Mar</i>	<i>2</i>	"	<i>Mar</i>	<i>3</i>	"	<i>50 acres, Bethel Dist. 2nd Ten</i>	<i>D.S.D.</i>	<i>44</i>	<i>460</i>
"	<i>Green</i>		<i>Twigg County Bank</i>	<i>Twigg County Bank</i>	<i>May</i>	<i>14</i>	"	"	<i>May</i>	<i>3</i>	"	<i>May</i>	<i>14</i>	"	<i>Satisfied mortgage 1924 (A.S.B.)</i>	<i>D.S.D.</i>	<i>44</i>	<i>545</i>
"	<i>W.D. admr.</i>		<i>J. W. Brooks sr.</i>	<i>J. W. Brooks sr.</i>	<i>Jan</i>	<i>4</i>	<i>1927</i>	"	<i>Jan</i>	<i>4</i>	<i>1927</i>	<i>Jan</i>	<i>7</i>	<i>1927</i>	<i>407 acres, E. L. Nichols Land</i>	<i>Admrs. Deed</i>	<i>41</i>	<i>230</i>
"	<i>Green</i>		<i>Farmers & Merchants Bank</i>	<i>Farmers & Merchants Bank</i>	<i>Feb</i>	<i>2</i>	"	"	<i>Feb</i>	<i>1</i>	"	<i>Feb</i>	<i>2</i>	"	<i>Satisfied mortgage 13th 1920 (A.S.B.)</i>	<i>D.S.D.</i>	<i>45</i>	<i>26</i>
"	<i>George</i>		"	"	"	<i>14</i>	"	<i>8 a.m.</i>	"	<i>15</i>	"	"	<i>14</i>	"	<i>58 acres, Bethel Dist. Wagon harness cap.</i>	<i>D.S.D.</i>	<i>45</i>	<i>41</i>
"	<i>George</i>		<i>J. E. Butler</i>	<i>J. E. Butler</i>	<i>Apr</i>	<i>20</i>	"	"	"	<i>11</i>	"	<i>Apr</i>	<i>20</i>	"	<i>140 acres, " "</i>	<i>D.S.D.</i>	<i>42</i>	<i>447</i>
"	<i>George</i>		<i>Durwinton Bank</i>	<i>Durwinton Bank</i>	<i>Oct</i>	<i>27</i>	"	<i>8 a.m.</i>	<i>Oct</i>	<i>24</i>	"	<i>Oct</i>	<i>27</i>	"	<i>Satisfied mortgage 10th 1924 (A.S.B.)</i>	<i>D.S.D.</i>	<i>42</i>	<i>489</i>
"	<i>Green</i>		<i>Farmers & Merchants Bank</i>	<i>Farmers & Merchants Bank</i>	<i>Feb</i>	<i>6</i>	<i>1928</i>	<i>8 a.m.</i>	<i>Feb</i>	<i>4</i>	<i>1928</i>	<i>Feb</i>	<i>6</i>	<i>1928</i>	<i>200 acres of land Durwinton Dist</i>	<i>D.S.D.</i>	<i>45</i>	<i>381</i>
"	<i>Anna</i>		<i>W. F. Wall</i>	<i>W. F. Wall</i>	<i>Dec</i>	<i>12</i>	"	"	<i>Dec</i>	<i>11</i>	"	<i>Dec</i>	<i>12</i>	"	<i>Satisfied mortgage 13th 1920 (A.S.B.)</i>	<i>D.S.D.</i>	<i>42</i>	<i>443</i>
"	<i>W.D.</i>		<i>J. W. Brooks sr.</i>	<i>J. W. Brooks sr.</i>	"	<i>19</i>	"	"	<i>Oct</i>	<i>29</i>	"	"	<i>19</i>	"	<i>409 acres, E. L. Nichols Old Place</i>	<i>D.S.D.</i>	<i>46</i>	<i>99</i>

Binder is also patented, both being the patents of C. M. COYNE, Walker, Evans & Cogswell Co., of Charleston, S. C., are owners of these patents, and furnish these Sheets and Binders in North Carolina, South Carolina, Georgia, Florida and Alabama.

This Index approved and adopted for use in the Counties of Georgia pursuant to the Act approved August 8, 1916, providing for uniform records throughout the State.

Filing Docket and General Index to Realty Deeds and Mortgages—GRANTORS

5517
507
6063

Cott's Patented Index Systems. Owned and manufactured by Walker, Evans & Cogswell Co., Charleston, S. C.

(25) Clifford Walker, Attorney General.

Refer to SUB-INDEX in front portion of book for Alphabetical Arrangement and Page Reference to Names in this Index

GRANTORS FAMILY NAMES	GIVEN NAMES ABCDEFGH	GIVEN NAMES IJKLMNO	GIVEN NAMES PQRSTUVWXYZ	GRANTEES	DATE OF FILING				DATE OF INST'MT			DATE OF RECORD			LOCATION OF PROPERTY OR OTHER DESCRIPTION	Kind of Inst'mt	Book	Page
					Month	Day	Year	Hour	Month	Day	Year	Month	Day	Year				
Cook	Green			Farmus + Merchants Bk.	Feb	29	1929	8 a.m.	Feb	28	1929	Feb	25	1929	200 acres, Winton Dist.	W-D	47	80
"	George			Winton Bank	Nov	5	"	8 a.m.	Nov	5	"	Nov	5	"	200 acres, Winton Dist.	W-D	47	80
"	Green			Farmus + Merchants Bank	June	6	1930	8 a.m.	May	24	1930	June	6	1930	200 acres, 327th Dist.	W-D	49	403
"	Anna			C. B. Wall	Sept	5	"	8 a.m.	Sept	4	"	Sept	13	"	200 acres, 327th Dist.	W-D	49	403
"	George			Wilkinson County Bank	"	30	"	8 a.m.	"	27	"	"	30	"	140 acres, 1245 Dist.	W-D	46	247
"	Green			J. P. MacBeth & Co.	Feb	13	1931	"	Feb	7	1931	Feb	12	1931	200 acres, 327th Dist.	W-D	50	171
"	Green			Farmus + Merchants Bank	June	10	"	"	June	8	"	June	15	"	200 acres, 327th Dist.	W-D	49	443-4
"	W. D. Parshuff			Wilkinson County	Feb	22	1932	"	Feb	2	1932	May	2	1932	30 acres, 1930	W-D	50	325-4
"	Green Parshuff			Wilkinson County	Sept	14	1932	9 a.m.	Sept	5	1933	Sept	14	1933	35 acres, 1931	W-D	50	452-3
"	W. D. Parshuff			"	Oct	21	"	"	"	"	"	Nov	3	"	30 acres, 1931	W-D	"	446-7
Cobb		Oliver B. Et al.		W. F. Valentine	Dec	9	1918	8 a.m.	Aug	31	1918	Dec	9	1918		W-D	30	198
"	W. D.			Reyton Smallwood	Feb	7	1934	9 a.m.	Feb	6	1934	Feb	8	1934	10 1/4 acres Land in both dist	W-D	46	446
"	W. D.			Mr. W. D. Cobb	Sept	28	"	"	Sept	28	"	Sept	28	"	200 acres Land in Rural Dist	W-D	46	494
"	W. D. Parshuff			Wilkinson County	Jan	4	1935	2 p.m.	Jan	1	1935	Jan	17	1935	30 acres Land sold for 1932 & 1933 tax	W-D	52	181
"	A. R.			Mr. Florence Handie	"	7	1936	"	not given	"	"	"	7	1936	Certificate	W-D	52	347
"	Green			D. G. Cuff	Feb	4	1936	"	Feb	1	1936	Feb	4	1936	200 acres Winton Dist	W-D	52	360

Filing Docket and General Index to Realty Deeds and Mortgages—GRANTORS

Refer to SUB-INDEX in front portion of Book for Alphabetical Arrangement and Page Reference to Names in this Index.

Cott Patented Index Systems.
Manufactured by Geo. D. Barnard Sta. Co., St. Louis, Mo.

(25)

GRANTORS FAMILY NAMES	GIVEN NAMES ABCDEFGHIH	GIVEN NAMES IJKLMNO	GIVEN NAMES PQRSTUVWXYZ	GRANTEES	DATE OF FILING				DATE OF INSTRUM'T			DATE OF RECORD			LOCATION OF PROPERTY OR OTHER DESCRIPTION	KIND OF INST'MT	BOOK	PAGE
					MONTH	DAY	YEAR	Hr. M.	MONTH	DAY	YEAR	MONTH	DAY	YEAR				
Cobb				Geo + Wife per Sheriff, Wilkinson County	Dec	4	1937	9 AM	Jan	29	1937	Aug	9	1937	25 A land sold for 1937, 34, 35, 36 ^{tax.}	SD	52	618
"	W. D. Pen shuff			"	Nov	8	"	"	Oct	5	1937	Nov	9	"	10 acre land sold for tax #84.80 ¹⁹³⁴⁻¹⁹³⁵	"	57	303
"	Mrs. W. D.			B. B. Kennington	Feb	20	1939	"	Jan	24	1938	Feb	20	1939	1 acre land in 331st dist.	WD	61	266
"	Mrs. W. D.			D. C. Hardie	Mar	6	"	AM	Feb	23	1939	Mar	6	"	199 acres land in Ramah dist.	WD	61	269
"	Green et al			D. G. Califf	Aug	21	1939	PM	July	12	"	Aug	22	"	50 acres land in Swinton dist	"	57	292
"	Ulyses et al			D. G. Califf	"	"	"	"	"	"	"	"	"	"	"	"	"	"
"	A. L.			Cameron M. Hawthorne	Nov	6	1940	5 PM	Feb	19	1940	Mar	7	1940	tract of land in City of Gordon	"	61	368
"	George			J. M. Hall	"	7	"	6 AM	Mar	8	"	"	8	"	5 Acres of Swinton Dist.	(2 SPS)	64	141
"	George			J. M. Hall	"	7	"	"	"	"	"	"	"	"	Bethel.	Contract	57	491
"	A R et al.			Cameron M Hawthorne	Sept	6	"	9:30 PM	Nov	29	"	Sept	9	"	1/2 of lot # 27 Block C. Gordon	GED	57	585
"	Acton et al			J. H. Hawthorne	"	27	"	9:45 AM	Aug	17	"	"	27	"	198 1/2 acre 331st Dist.	WD	61	440
"	A. A. et al			J. H. Hawthorne	"	"	"	"	"	"	"	"	"	"	"	"	"	"
"	Mrs Ade Mickler et al			H. A. Mickler	Jan	8	1942	2 PM	Dec	29	1941	Jan	8	1942	200 acres in High Hill Dist	"	67	252-3
"	A. A.			R. C. Nichols	"	31	"	3:30 PM	Jan	31	1942	Feb	2	1942	65-acre land Ramah Dist	"	61	611
"	A. A.			State Highway Board	Feb	25	1942	3:40 PM	Feb	24	1942	"	26	"	0344 " Right of Way	"	69	448
"	A A et al			Georgia Power Corp	Dec	15	"	3 PM	Dec	10	"	Dec	17	"	Right of Way	Grant	67	378

Filing Docket and General Index to Realty Deeds and Mortgages—GRANTORS

Refer to SUB-INDEX in front portion of Book for Alphabetical Arrangement and Page Reference to Names in this Index.

Cott Patented Index Systems.
Manufactured by Geo. D. Barnard Sta. Co., St. Louis, Mo.

GRANTORS FAMILY NAMES	GIVEN NAMES A B C D E F G H	GIVEN NAMES I J K L M N O	GIVEN NAMES P Q R S T U V W X Y Z	GRANTEES	DATE OF FILING				DATE OF INSTRUM'T			DATE OF RECORD			LOCATION OF PROPERTY OR OTHER DESCRIPTION	KIND OF INST'MT	BOOK	PAGE
					MONTH	DAY	YEAR	HR. M.	MONTH	DAY	YEAR	MONTH	DAY	YEAR				
Coff	A. A.			Georgia Power Co	Dec	15	1942	3 am	Dec	10	1942	Dec	18	1942	Right of Way	Grant	67	379-80
"	A. A.			Ray F. Farmer	Sept	15	1944	2 am	Sept	12	1944	Sept	18	1944	5.000 Land in 331st Dist	Wa	70	267
"	William D.			Robert E. Brooks	Feb	28	1946	4 pm	Dec	-	1945	Feb	28	1944	100.000 Land in Ramoth Dist	Geo	74	547
"	A. A.			State Highway Board	Jan	21	"	9 am	Aug	22	1940	Jan	21	1944	0.514 " " Right of Way	WD	69	453
"	a. a.			Mrs Julia M. Brown	May	8	1951	2 pm	Apr	28	1951	May	10	1951	100.000 Ramoth Dist	WD	85	99
"	a. a.			Georgia Power Co	June	15	"	9 am	Mar	7	1951	June	16	1951	Right of Way	Geo	85	164-5
"	a. a.			Leslie George	Sept	29	"	11:30 am	Sept	29	"	Sept	29	"	Small Tract 2 miles from Indian	WD	85	251
"	a. a.			Robert Brown	Feb	2	1953	4 pm	Dec	29	1947	Feb	2	1953	5.000 Ramoth Dist	WD	89	228-9
"	Rufus			Joe King	"	12	"	noon	Feb	12	1957	"	14	"	Tract of 100 Acres 1909	Geo	89	228-9
"	Alton R.			J. E. Baker	Mar	23	1954	11 am	Mar	22	1953	Mar	23	1954	Int. in Estate of a. a. Cobb	BS	90	70
"	George, Jr			Wilkinson County	Sept	28	"	9 am	Sept	25	1954	Sept	28	"	Tract of 100 Acres 1909	Geo	89	228-9
"	Mrs. Alton et al			Herman L. Brooks	Nov	9	"	10 pm	Nov	-	"	Nov	9	"	5 acres - Ramoth Dist.	DEED	93	370
"	a. a. per Executor			Alton Cobb	May	4	1955	11 am	Apr	29	1955	May	6	1955	Assent	assent	93	289
"	a. a. per Executor			Leit Lewis	"	21	"	9 am	"	29	"	"	23	"	Assent - 3 acres Ramoth Dist	Grant	93	313
"	a. a. per Executor			Hardy's Chapel	"	24	"	9 am	"	29	"	"	24	"	Assent - 20 acres Ramoth Dist	"	93	314
"	George Jr et al			Wilkinson County	Aug	6	"	"	July	17	"	Aug	9	"	Right of Way	WD	93	403-4

Filing Docket and General Index to Realty Deeds and Mortgages—GRANTORS

Refer to SUB-INDEX in front portion of Book for Alphabetical Arrangement and Page Reference to Names in this Index

Cott's Patented Index Systems,
Manufactured by Geo. D. Barnard Sta. Co., St. Louis, Mo

GRANTORS FAMILY NAMES	GIVEN NAMES ABCDEFGHIJ	GIVEN NAMES JKLMNO	GIVEN NAMES PQRSTUWXYZ	GRANTEES	DATE OF FILING				DATE OF INSTRUMENT			DATE OF RECORD			LOCATION OF PROPERTY OR OTHER DESCRIPTION	KIND OF INSTMT	BOOK	PAGE
					MONTH	DAY	YEAR	HR. M.	MONTH	DAY	YEAR	MONTH	DAY	YEAR				
Cobb	Alton et al			Monon Elizabeth Shumaker	Dec	10	1958	10	Dec	6	1958	Dec	11	1958	05 acre parcel plat	WD	96	153-7
"	Mr. et al			"	"	"	"	"	"	"	"	"	"	"	"	"	"	"
"	Alton et al			"	"	"	"	"	"	"	"	"	"	"	"	"	"	"
"	Alton et al			Jayton Emma et al	"	"	"	"	"	"	"	"	"	"	"	"	"	"
"	Mr. Alton et al			"	"	"	"	"	"	"	"	"	"	"	"	"	"	"
"	Alton et al			"	"	"	"	"	"	"	"	"	"	"	"	"	"	"
"	Mr. L. C. MacValentine et al			L. C. MacValentine	Mar	23	1959 ³	10	Oct	22	1958	Nov	31	1959	180 acre 37th Range dist	WD	99	433-4
"	George L.			Lewis Cobb	May	19	1959 ¹¹	10	May	19	1959	May	20	1959	Tract 5th Range dist	WD	99	488
"	Lewis			Burthell Home, Inc	May	29	1959 ⁴	10	May	19	1959	June	3	1959	Tract for 5th Range dist	WD	99	501-2
"	Lewis			C. A. Rowland	July	24	1959 ⁹	10	July	23	1959	July	24	1959	1/2 acre Highway between Juniors Row	WD	99	569
"	George			The First National Bank & Trust Co.	Aug	5	1960 ⁹	10	July	28	1960	Aug	8	1960	Tract in 5th Range 3rd District	WD	101	336-7
"	A. C. et al			Burthell Home Inc	Aug	11	1960 ¹⁰	10	Aug	9	1960	Aug	12	1960	Satisfied Member 10, 1960	WD	101	432-4
"	Annie et al			"	Aug	11	1960 ¹⁰	10	Aug	11	1960	Aug	11	1960	"	WD	101	432-4
"	Alton R. et al			John M. Haggerty	Aug	11	1962 ¹⁰	10	Aug	11	1962	Aug	14	1962	3/4 acre in 53rd St. & 1st St. Dist	WD	102	79-80
"	Mrs. Elinor et al			"	"	"	"	"	"	"	"	"	"	"	"	"	"	"
"	George			Elinor Both	Mar	9	1965 ⁹	10	Mar	3	1965	Mar	9	1965	1/2 acre in 5th Land District	WD	109	242

Filing Docket and General Index to Realty Deeds and Mortgages — GRANTORS

REG. U. S. PAT. OFFICE *Chas. McCulloch* County Indexes Since 1888 An Identifying Trade Mark

Open at Proper Tab according to First Letter or Letters of Name and refer to Buff Sub-Index sheet for page reference.

COTT FAMILY NAME INDEX No. 1-SPLIT © 1948 Made By The Cott Index Company, Columbus, Ohio Mfg. Cott Patent Index Systems

(25)

GRANTORS FAMILY NAMES	GIVEN NAMES ABCDEFGH	GIVEN NAMES IJKLMNO	GIVEN NAMES PQRSTUWXYZ	GRANTEES	DATE OF FILING				DATE OF INSTRUMENT			DATE OF RECORD			LOCATION OF PROPERTY OR OTHER DESCRIPTION	KIND OF INST.	BOOK	PAGE
					Month	Day	Year	Hr. M.	Month	Day	Year	Month	Day	Year				
Cobb,	E Lorna			Dapley Finance Co, Albia Lee, Loans; Jesus Christ's Eternal Kingdom of Abundant Life, Inc.	July	8	1982	9 am	June	25	1982	July	8	1982	Book 105-115	162	73-75	
"	George & Clyde W.			D.C. Hardie	Feb	14	1983	9 pm	Feb	14	1983	Feb	14	1983	1.09 acres - 23 rd Land District	163	696	
"	Mrs. Edna Mae Valentine, et al			Mrs. Annie Cobb et al	Dec	18	1983	9 am	Dec	28	1983	Feb	24	1983	180 acres - 33 rd Rural Land	164	23-24	
"	A.C.			M + M Clays Inc	Dec	12	1983	9 am	Nov	7	1983	Dec	22	1983	1/2 int - 1 acre - Bethel 245 th Amp	164	611-616	
"	Willie, et al			Thomas C. Heindon et al	Jan	13	1984	11 am	Dec	14	1983	Jan	24	1984	5 acres - Bethel 245 th Amp	167	127	
"	Willie, Louis, Elmer, Wilcox, Johnny, Wm. Bevie Lee, Annie Rose, heirs of George, et al			Mrs. Andrea H. Will et al	June	4	1984	9 am	April	13	1984	June	12	1984	5 acres - Bethel 245 th Amp	168	605-611	
"	" " " " " " " " " "			Mrs. Sherry H. Gray et al	"	"	"	"	"	"	"	"	"	"	"	"	"	
"	" " " " " " " " " "			Alfred D. Heindon et al	"	"	"	"	"	"	"	"	"	"	"	"	"	
"	" " " " " " " " " "			J M Hall heirs et al	"	"	"	"	"	"	"	"	"	"	"	"	"	
"	Adrian Bell et al			Wilkinson County	July	18	1984	11:30 am	July	11	1984	July	20	1984	58 acres - Bethel 245 th Amp	169	140-141	
"	Willie C. et al			"	"	"	"	"	"	"	"	"	"	"	"	"	"	
"	Bobbie Jean et al			"	"	"	"	"	"	"	"	"	"	"	"	"	"	
"	Refus, Joe, Lora, et al Oscar Lee, Wilcox, Annie Rose, et al			M + M Clays, Inc	Oct	16	1984	11:30 am	Oct	-	1984	Oct	23	1984	58 acres - Bethel 245 th Amp	170	45-52	
"	Willie, Louis, Elmer, (phonetic), George, Jr. for heirs et al			"	"	"	"	"	"	"	"	"	"	"	"	"	"	
"	Willie et al			M + M Clays, Inc	Oct	23	1984	1 pm	Oct	23	1984	Oct	26	1984	58 acres - Bethel 245 th Amp	170	63-65	

Filing Docket and General Index to Realty Deeds and Mortgages — GRANTORS

REG. U. S. PAT. OFFICE *Cott* County Indexes Since 1888
An Identifying Trade Mark

Open at Proper Tab according to First Letter or Letters of Name and refer to Buff Sub-Index sheet for page reference.

COTT FAMILY NAME INDEX NO. 1-SPLIT © 1949
MADE BY THE COTT INDEX COMPANY, COLUMBUS, OHIO
MFG. COTT PATENT INDEX SYSTEMS

(25)

GRANTORS FAMILY NAMES	GIVEN NAMES ABCDEFGH	GIVEN NAMES IJKLMNO	GIVEN NAMES PQRSTUWXYZ	GRANTEES	DATE OF FILING				DATE OF INSTRUMENT			DATE OF RECORD			LOCATION OF PROPERTY OR OTHER DESCRIPTION	KIND OF INST.	BOOK	PAGE
					Month	Day	Year	Hr. M.	Month	Day	Year	Month	Day	Year				
Cobb,	Ulysses	et al	Pat attor in fact	Mr M Clays, et al	Jan	9	1986	4:45 pm	Jan	18	1986	Jan	10	1986	58 acres - Bethel Militia List	Pat attor 174	221- 228	
"	Annie	Rouse	et al	" " " "	"	"	"	"	"	"	"	"	"	"	"	"	"	
"	George, Jr.	et al	Att at law	Mr M Clays, et al	Jan	9	1986	4:45 pm	Dec	11	1985	Jan	10	1986	58 acres - Bethel Militia List	Att at law 174	228	
"	Willie	et al	Att at law	" " " "	"	"	"	"	"	"	"	"	"	"	"	"	"	
"	Louis	et al	Att at law	" " " "	"	"	"	"	"	"	"	"	"	"	"	"	"	
"	Elmer	et al	Att at law	" " " "	"	"	"	"	"	"	"	"	"	"	"	"	"	
"	Johnny	et al	Att at law	" " " "	"	"	"	"	"	"	"	"	"	"	"	"	"	
"	Edward	et al	Att at law	" " " "	"	"	"	"	"	"	"	"	"	"	"	"	"	
"	Ulysses	et al	Att at law	" " " "	"	"	"	"	"	"	"	"	"	"	"	"	"	
"	Annie	Rouse	et al	" " " "	"	"	"	"	"	"	"	"	"	"	"	"	"	
"	Addee	Bell		Deane Electric Corp.	Feb	26	1987	2:45 pm	Nov	26	1986	Feb	27	1987	Right of way	Ease ment 179	297	
"	Willie C.			Deane E. M. C.	June	17	1987	11:15 am	June	10	1987	June	19	1987	Right of way	Ease ment 180	537	
"	Willie C. & Geraldine L.			Stefcraft Homes, et al	June	18	1987	9 am	May	28	1987	June	19	1987	1.01 acre - 88-149-26 th LD	3D 180	561- 565	
"	Willie C. & Geraldine L.			Stefcraft Homes, et al	Sept	17	1987	9 am	Aug	19	1987	Sept	21	1987	1.01 acre - 88-149-26 th LD	3D 181	570	
"	Mrs. Dorothy	et al		Robert G. Shiffin	Apr	29	1988	11:15 am	Apr	29	1988	May	4	1988	2 lots - City of London	Off claim 184	39- 40	
"	Mrs. Dorothy	et al		Robert G. Shiffin	Apr	29	1988	11:15 am	Apr	29	1988	May	4	1988	2 lots - City of London	Off claim 184	41- 42	
"	Eula Mae	et al		Jack H. Upshaw, Jr.	May	13	1988	4:45 pm	May	7	1988	May	20	1988	1/2 undiv 18 acres - 331 st DMD	WD 184	288- 289	

Filing Docket and General Index to Realty Deeds and Mortgages — GRANTORS

(25)

REG. U. S. PAT. OFFICE *Cott* County Indexes Since 1888
An Identifying Trade Mark

Open at Proper Tab according to First Letter or Letters of Name and refer to Buff Sub-Index sheet for page reference.

COTT FAMILY NAME INDEX NO. 1-SPLIT © 1949
MADE BY THE COTT INDEX COMPANY, COLUMBUS, OHIO
MFG. COTT PATENT INDEX SYSTEMS

GRANTORS FAMILY NAMES	GIVEN NAMES ABCDEFGH	GIVEN NAMES IJKLMNO	GIVEN NAMES PQRSTUVWXYZ	GRANTEES	DATE OF FILING				DATE OF INSTRUMENT			DATE OF RECORD			LOCATION OF PROPERTY OR OTHER DESCRIPTION	KIND OF INST.	BOOK	PAGE
					Month	Day	Year	Hr. M.	Month	Day	Year	Month	Day	Year				
Cobb,	Alton, Jr. et al			Orchard Lipscomb, Jr.	May	13	1988	4:45 pm	May	7	1988	May	20	1988	1/2 ud. in 18 ac. - 331 st Ave	WD	184	288-289
"	Elmer B., Jr.			Deane E. M.C.	Mar	14	1989	2:10 pm	Feb	22	1989	Mar	16	1989	Right way	Easement	188	464
"	Elmer			The Hudson Bank	Mar	31	1989	2:30 pm	Mar	28	1989	Apr	6	1989	25.27 ac. - 243-331 st Ave	D	188	625-626
"	Elmer Sr., Jr.			Deane E. M.C.	July	10	1989	2:25 pm	June	21	1989	July	10	1989	Right way	Easement	190	105
"	Willie C.			Deane E. M.C.	Oct	6	1989	12:00 noon	Aug	21	1989	Oct	11	1989	Right way	Easement	191	401

Filing Docket and General Index to Realty Deeds and Mortgages—GRANTORS

Refer to SUB-INDEX in front portion of Book for Alphabetical Arrangement and Page Reference to Names in this Index

Cott Patented Index Systems.
Manufactured by Geo. D. Barnard Sta. Co., St. Louis, Mo.

GRANTORS FAMILY NAMES	GIVEN NAMES ABCDEFGHIJ	GIVEN NAMES IJKLMNO	GIVEN NAMES PQRSTUVWXYZ	GRANTEES	DATE OF FILING				DATE OF INSTRUMENT			DATE OF RECORD			LOCATION OF PROPERTY OR OTHER DESCRIPTION	KIND OF INST'MT	BOOK	PAGE
					MONTH	DAY	YEAR	HR. M.	MONTH	DAY	YEAR	MONTH	DAY	YEAR				
Cook	W. J.			Margaret Cook											Deed	E	759	
Cook	W. J.			W ^m Duncan & J. E. Prantley											Deed	J	338	
Cook	W ^m M.			J. J. Holliman											Deed	C	208	
Cook	Sarah	D.		Bery M ^e Adams											Patty	E	445	
Cook			W. J.	R. J. Stuckey					Nov. 11 1875	Dec 1 1903				Deed	X	296		
Cook		M. B.		Mrs. S. A. Watson					Jan 20 1905	Feb 1 1905				Deed	X	443		
Cook			Sarah	J. A. + D. B. Cook					Dec 15 1903	Oct 10 1905				"	X	471		
Cook			W. F.	C. A. Butler					Sept 25 1905	Oct 23 1905				"	V	138		
Cook			Sarah	O. F. Cook.	Oct. 9 1908	2pm			Nov. 3 1904	Oct. 10 1908				Deed	Y	429		
"			W. H. + D. B.	O. F. Cook.	Oct. 9 1908	2pm			Nov. 14 1907	Oct. 10 1908				"	V	238		
"	A. A.			Wright Sheffield	Feb. 8 1909	12am			Feb. 1 1909	Feb. 8 1909				"	V	251		
"	J. A.			Dollie Cook	Sept. 30 1909	8am			Jan. 8 1906	Sept. 30 1909				"	13	264-5		
"	O. F.			Bank of Danville	Feb. 4 1911	2pm			Feb. 2 1911	Feb. 7 1911				"	13	489-90		
"	Amos A.			Trustees Land	May 12 1914	2pm			Feb. 28 1893	May 13 1914				"	13	639		
"				Hill, acdy														
"	W. J.	et al		A. B. Cook										"	J.	372-3		

This Index approved and adopted for use in the Counties of Georgia pursuant to the Act approved August 8, 1916, providing for uniform records throughout the State.

Filing Docket and General Index to Realty Deeds and Mortgages—GRANTORS

Refer to SUB-INDEX in front portion of Book for Alphabetical Arrangement and Page Reference to Names in this Index

Cott Patented Index Systems.
Manufactured by Geo. D. Barnard Sta. Co., St. Louis, Mo.

(31)

GRANTORS FAMILY NAMES	GIVEN NAMES ABCDEFGHIJ	GIVEN NAMES JKLMNO	GIVEN NAMES PQRSTUVWXYZ	GRANTEES	DATE OF FILING				DATE OF INSTRUMENT			DATE OF RECORD			LOCATION OF PROPERTY OR OTHER DESCRIPTION	KIND OF INST'MT	BOOK	PAGE
					MONTH	DAY	YEAR	HR. M.	MONTH	DAY	YEAR	MONTH	DAY	YEAR				
Cook Jane,	D. W. Smith, D. J. & R. A. White			Fannie Cook					Jan. 18	1900		Feb. 24	1900		Deed	2	446-7	
Cook, Fannie,	Jane & R. A. White & D. J. White			J. N. Smith					Jan. 18	1900		Feb. 24	1900		Deed	2	446	
Cook	Fredericks			Benjamin Graham					Jan. 9	1893		Dec. 17	1894		Deed	72	277	
Cook			W. J. Butler	A. B. Cook					Oct. 13	1887		Jan. 16	1888		Deed	8	372-3	
Cook			W. J.	D. M. Davidson					Apr. 22	1893		May 1	1893		Deed	77	414-5	
Cook			W. R. & J. R.	Mrs. S. G. Carswell	Jan. 12	1916	2 pm.		Dec. 6	1915		Jan. 12	1916		"	23	543-4	
"			J. A. & B. O.	Mrs. S. G. Carswell	Jan. 12	1916	2 pm.		Dec. 6	1915		Jan. 12	1916		"	23	543-4	
"			H. S. et al.	Mrs. S. G. Carswell	Jan. 12	1916	2 pm.		Dec. 6	1915		Jan. 12	1916		"	23	543-4	
"			W. R. et al.	J. A. Cook,	Sept. 25	1916	8 am.		Dec. 6	1915		Sept. 25	1916		"	16	565-6	
"			J. A.	C. O. Butler	Sept. 25	1916	8 am.		Sept. 19	1916		Sept. 25	1916		"	16	566	
"	Emory S. Li.			Obie C. Snow.	Aug. 7	1946	8 pm.		Aug. 7	1946		Aug. 7	1946	107. Acre Land in 5th Land Co.	"	77	53-4	
"	N. H.			Mrs. Dollis Cook	Nov. 25		1 pm.		Dec. 3	1924		Nov. 25		small plot of land in 4th Land Co.	"	77	189	

This Index approved and adopted for use in the Counties of Georgia pursuant to the Act approved August 8, 1916, providing for uniform records throughout the State.

Filing Docket and General Index to Realty Deeds and Mortgages—GRANTORS

Refer to SUB-INDEX in front portion of Book for Alphabetical Arrangement and Page Reference to Names in this Index

Cott Patented Index Systems. Owned and manufactured by Walker, Evans & Cogswell Co., Charleston, S. C.

GRANTORS FAMILY NAMES	GIVEN NAMES A B C D E F G H	GIVEN NAMES I J K L M N O	GIVEN NAMES P Q R S T U V W X Y Z	GRANTEES	DATE OF FILING			DATE OF INST'MT			DATE OF RECORD			LOCATION OF PROPERTY OR OTHER DESCRIPTION	Kind of Inst'mt	Book	Page		
					Month	Day	Year	Hour	M	Month	Day	Year	Month					Day	Year
Cook	J. A. et al			Denville Lumber Co Inc	Nov	14	1922	2	am	Nov	14	1912	Nov	20	1922	Timber, 448 acs. Griffin Dist	Lease	37	97-8
"	D. B. et al			" " " "	"	"	"	"	"	"	"	"	"	"	"	" " " "	Lease	37	97-8
"	Mattie E.			Mrs E. N. Adams	"	12	"	8	am	Oct	8	1904	Oct	14	"	4 1/2 acs. Lot, 364, 22nd Dist	Deed	39	181
"	W. J.			L. B. Berry	Nov	28	"	"	"	Jul	9	1891	Dec	2	"	one acre, 22nd Dist	Deed	39	217-18
"	Amos			A. A. Cook	Oct	5	1923	"	"	May	3	1888	Oct	14	1923	92 acs., 2nd Dist	W.D.	39	320
"	Amos			Sarah S. Cook	"	"	"	"	"	"	"	"	"	"	"	70 acs., part of Lot #30, 3rd District	W.D.	39	319
"	J. F. et al			A. W. Doughty	May	2	1924	"	"	Apr	28	1924	May	2	1924	Timber on 324 acs., 2nd Dist	Lease	39	407
"	W. H.			Deacons Coal Spring Lumber Co	Nov	18	"	"	"	Sept	17	"	Nov	24	"	Church Location Griffin Dist Lot #12.	W.D.	40	312
"	J. F. et al			Georgia Southern Paper Co.	Dec	"	1924	"	"	"	15	1924	Dec	30	1924	100 foot strip Lot #190, 2nd Dist.	Case	41	225
"	D. B.			P. D. Gancy	Mich	15	1928	"	"	Feb	4	1928	Mich	15	1928	one acre in Griffin Dist	W.D.	41	412
"	D. B.			J. M. Brown & Co	Jan	24	1929	"	"	Jan	19	1929	Jan	24	1929	part of Griffin Dist Lot #23 1929-1941	W.D.	42	42
"	D. B.			J. M. Brown res	Nov	24	"	2	am	Nov	25	"	Nov	24	"	1/2 intant 75 acs Griffin Dist	W.D.	49	5-
"	D. B. for Sheriff			Wilkinson County	"	22	1932	8	am	Feb	22	1932	May	2	1932	30 acs., Taxer 1930 #51.87	S.D.	50	324
"	W. H.			P. D. Gancy	Sept	8	1933	2	pm	Sept	7	1933	Sept	9	1933	1 acre in Griffin Dist Lot #12, 2nd Dist	W-D	50	456-457
"	A. R. Est. Sheriff			Wilkinson County	April	12	1934	"	"	April	3	1934	Apr	25	1934	50 acs Land 1932 Taxer (38.00)	S.D.	50	625
"	D. B.			Mrs. Delle Cook	Apr	25	"	5	pm	Apr	25	"	Apr	26	"	145 acres land in 2nd,	W.D.	546	466

and furnish these Sheets and Binders in North Carolina, South Carolina, Georgia, Florida and Alabama

This Index approved and adopted for use in the Counties of Georgia pursuant to the Act approved August 8, 1916, providing for uniform records throughout the State.

Filing Docket and General Index to Realty Deeds and Mortgages—GRANTORS

Cott Patented Index Systems. Owned and manufactured by Walker, Evans & Cogswell Co., Charleston, S. C.

Refer to SUB-INDEX in front portion of Book for Alphabetical Arrangement and Page Reference to Names in this Index

21

GRANTORS FAMILY NAMES	GIVEN NAMES ABCDEFGHIJ	GIVEN NAMES IJKLMNO	GIVEN NAMES PQRSTUVWXYZ	GRANTEES	DATE OF FILING			DATE OF INST'MT			DATE OF RECORD			LOCATION OF PROPERTY OR OTHER DESCRIPTION	Kind of Inst'mt	Book	Page	
					Month	Day	Year	Hour	Month	Day	Year	Month	Day					Year
Cook				D. B. Cook	Apr.	25	1934	5 P.M.	Apr.	25	1934	Apr.	26	1934	135 Acres land	W.D.	46	467
"				R. D. Spier	Aug.	7	1935	3 P.M.	June	16	1935	Aug.	9	1935	200 acres in Griffin	W.D.	52	115
"				R. D. Spier	"	"	"	"	"	"	"	"	"	"	"	"	"	"
Cook				A. J. Land	April	17	1935	2 P.M.	April	17	1935	April	18	1935	130 acres land in Griffin	S.D.	52	230-23
"				Miss Jane Bell	Dec.	15	1936	9 A.M.	Dec.	12	1936	Dec.	15	1936	25 feet right of way for road also 2 acres W.H. Cook 7th Dist	Dec.	52	499
"				Mrs. Dottie Cook	May	14	1937	4 P.M.	May	8	1937	May	14	1937	62 Acres in 2nd land dist.	W.D.	"	575
"				E. M. Canley	May	17	1937	9 A.M.	"	17	1937	"	17	1937	180 acres in Griffin Dist	W.P.S.	67	472
"				B. M. Loney	Feb.	23	1938	9 A.M.	Feb.	21	1938	Feb.	24	1938	85 Acres land in Griffin Dist.	W.D.	57	103
"				Mrs Lathia Rozier	"	25	1937	2 P.M.	May	8	1937	"	28	1937	78 Acres land in 2nd L. Dist	W.D.	57	103
"				Trustees of the full ^{Chud} Lopp	Aug.	29	1938	9 A.M.	"	14	1938	Aug.	30	1938	portion of land lot #12, in 22nd land D.	"	"	235
"				E. J. Wimbush	May	4	1940	9 A.M.	April	23	1940	May	4	1940	326 Acres land in 2nd & 3rd L.	W.D.	57	515-1
"				Mrs. Cassie Mae Cook	Sept	16	1941	9 A.M.	Sept	16	1941	Sept	16	1941	One acre land Griffin Dist.	W.D.	61	568
"				Paul D. Nancy	Oct	23	1941	10 A.M.	Oct	21	1941	Oct	23	1941	50 acres in Griffin Dist	"	67	207-8
"				R D Spier	May	20	1942	9 A.M.	May	4	1942	May	20	1942	One acre land Griffin Dist	W.D.	67	305-6
"				R D Spier	July	14	1942	2 P.M.	July	13	1942	July	14	1942	One " " " "	W.D.	67	324
"				Dr E B Clopton	Jan	30	1943	9 A.M.	"	20	1943	Jan	31	1943	One " " " "	W.P.S.	67	426-7
"				R. L. Sellers	Nov	17	1950	9 A.M.	Oct	25	1950	Nov	17	1950	50 acres Bladwells dist	W.D.	82	444

Filing Docket and General Index to Realty Deeds and Mortgages — GRANTORS

REG. U. S. PAT. OFFICE *Chem-Lock* County Indexes Since 1888 An Identifying Trade Mark

Open at Proper Tab according to First Letter or Letters of Name and refer to Buff Sub-Index sheet for page reference.

COTT FAMILY NAME INDEX No. 1-5PLIT © 1968
Made By The Cott Index Company, Columbus, Ohio
Mfg. Cott Patent Index Systems

(31)

GRANTORS FAMILY NAMES	GIVEN NAMES ABCDEFGH	GIVEN NAMES IJKLMNO	GIVEN NAMES PQRSTUWXYZ	GRANTEES	DATE OF FILING				DATE OF INSTRUMENT			DATE OF RECORD			LOCATION OF PROPERTY OR OTHER DESCRIPTION	KIND OF INST.	BOOK	PAGE
					Month	Day	Year	Hr. M.	Month	Day	Year	Month	Day	Year				
Coak	Martha	Guinn	etal	Central State Hospital Credit Union	Dec	4	1978	9 am	Dec	6	1978	Dec	4	1978	Tract - 1505 th District, J.M.D.	CD	166	3
"	William	Foster	etal	" " " "	"	"	"	"	"	"	"	"	"	"	"	"	"	"
"	William	Foster	etal	Exchange Bank (of Millerville)	Feb	19	1982	9 am	Feb	16	1982	Feb	19	1982	Tract - 1505 th District, J.M.D.	CD	166	580-581
"	Martha	Guinn	etal	" " " "	"	"	"	"	"	"	"	"	"	"	"	"	"	"
"	William F.	Martha G.		Vassie M. Jackson etal	Aug	29	1984	11 am	Aug	21	1984	Aug	30	1984	Tract - 1505 th J.M.D.	WD	169	519-520
"	"	"	"	Robert A. Jackson etal	"	"	"	"	"	"	"	"	"	"	"	"	"	"
"	William F.	Martha		Central State Hospital Credit Union	Aug	31	1984	9 am	Aug	30	1984	Sept	6	1984	2 tracts - Bloodworth J.M.D.	CD	169	546-548
"	Oppe L.	Alba	Pennington	Blenn P. Vinson etal	Mar	11	1985	9 am	Feb	19	1985	Mar	11	1985	3.38 acres - 328 th (Bloodworth) J.M.D.	WD	171	450
"	"	"	"	Carolyn Patricia Vinson etal	Mar	11	1985	9 am	Feb	19	1985	Mar	11	1985	" " " " " "	"	"	"
"	E.S.			Wilkinson Co., Ga Union	Oct	9	1986	2 pm	Aug	16	1986	Oct	9	1986	0.212 ac - 328 th J.M.D.	CD	177	293
"	William F.	Martha		Central State Hospital Credit Union	July	16	1987	9 am	July	9	1987	July	13	1987	2 tracts - 328 th (Bloodworth) J.M.D.	CD	181	45-47

Filing Docket and General Index to Realty Deeds and Mortgages—GRANTORS

Refer to SUB-INDEX in front portion of Book for Alphabetical Arrangement and Page Reference to Names in this Index

Cott Patented Index Systems.
Manufactured by Geo. D. Barnard Sta. Co., St. Louis, Mo.

GRANTORS FAMILY NAMES	GIVEN NAMES ABCDEFGHIJ	GIVEN NAMES JKLMNO	GIVEN NAMES PQRSTUVWXYZ	GRANTEES	DATE OF FILING				DATE OF INSTRUMENT			DATE OF RECORD			LOCATION OF PROPERTY OR OTHER DESCRIPTION	KIND OF INST'MT	BOOK	PAGE
					MONTH	DAY	YEAR	HR. M.	MONTH	DAY	YEAR	MONTH	DAY	YEAR				
Council		Mary J		Martha Davis											Deed	G	281	
"		Mary J		Lewis Branan											"	E	180	
"		Mary J		Martha Davis											"	G	512	
"		Tom		Elizabeth Council											"	H	263	
Council		Mary J		W. L. & J. H. Council					Nov	23	1889	Sept	26	1890	Deed	K	409-10	
Council		M.		W. L. & J. H. Council					Apr	15	1891	Apr	16	1891	Deed	L	58-59-60	
Council			R. M. Jr.	A. W. Patterson					Oct	24	1889	Jan	24	1890	Deed	J	698	
Council		Mary J		W. L. Council					Jan	1	1887	Jan	25	1890	Deed	J	702	
Council			W. L.	C. M. Branan & Co.					Feb	18	1888	Feb	20	1888	Deed	J	463	
Council		Mary J		R. M. Council Jr.					Jan	10	1883	Nov	16	1891	Deed	L	300	
Council			R. M. Jr.	Olin C. Council					Nov	14	1891	Nov	16	1891	Deed	L	301	
Council	Allie	+	Robert	J. E. Parker et al					Aug	12	1899	Oct	20	1899	Deed	U	267-8	
Council			W. L.	Olive C. Council					Jan	3	1893	Jan	14	1893	Deed	L	601	

This Index approved and adopted for use in the Counties of Georgia pursuant to the Act approved August 8, 1916, providing for uniform records throughout the State.

Filing Docket and General Index to Realty Deeds and Mortgages—GRANTORS

Refer to SUB-INDEX in front portion of Book for Alphabetical Arrangement and Page Reference to Names in this Index

Cott Patented Index Systems.
Manufactured by Geo. D. Barnard Sta. Co., St. Louis, Mo.

GRANTORS FAMILY NAMES	GIVEN NAMES ABCDEFGHIJ	GIVEN NAMES JKLMNO	GIVEN NAMES PQRSTUVWXYZ	GRANTEES	DATE OF FILING				DATE OF INSTRUMENT			DATE OF RECORD			LOCATION OF PROPERTY OR OTHER DESCRIPTION	KIND OF INST'MT	BOOK	PAGE
					MONTH	DAY	YEAR	HR. M.	MONTH	DAY	YEAR	MONTH	DAY	YEAR				
Council		James H.		S. J. Council					Apr	20	1899	Feb	12	1904	Deed	X	B45	
"		M. C.		J. H. Council					Oct	13	1903	Nov	16	1903	"	V	73	
"			William	John Council, adm.					Dec	10	1879	May	20	1902	"	X	91-2	
"			S. J. F. adm. of W. L. Council	James H. Council					Apr	20	1899	Sept	12	1901	"	V	618	
"			John	Tom Council					Dec	3	1879	Mar	12	1902	"	X	63-4	
"			John	Tom Council					Dec	14	1885	Mar	12	1902	"	X	62-3	
"			John	Thomas Council					Dec	14	1879	Mar	12	1902	"	X	61-2	
"			John	Thomas & Ledia Council					Dec	14	1879	Mar	12	1902	"	X	64	
"			"	John Council					Nov	30	1868	Jan	8	1869	Homestead Per. Platte	H.S.	H.S. 13-14	
"			Lydia	William "					Jan	21	1903	Feb	3	1903	Deed	V	56 ⁵⁶	
"			John H.	J. P. Council	Dec	26	1940	am	Dec	26	1940	Dec	26	1940	1/2 interest in 84 acre land 5th Land Dist	W.D	61 473	
"			Mrs. H. F.	Alphus to Bank	Jan	26	1942	am	Jan	5	1942	Jan	26	1942	Deed for full 30 acre land in 5th Land Dist	W.D	64 346	
"			W. L.	Eva Bloodworth Council	Apr	11	1943	pm	Jan	25	1943	Apr	11	1943	House & lot in Brimton	W.D	70 231	
"			W. L. et al	Jeffrey M. East et al	Apr	29	1946	pm	Apr	29	1946	Apr	30	1946	2 1/2 acre land in 5th Land Dist	W.D	77 42	

This Index approved and adopted for use in the Counties of Georgia pursuant to the Act approved August 8, 1916, providing for uniform records throughout the State.

Filing Docket and General Index to Realty Deeds and Mortgages—GRANTORS

35.

Refer to SUB-INDEX in front portion of Book for Alphabetical Arrangement and Page Reference to Names in this Index

Coff Patented Index Systems. Owned and manufactured by Walker, Evans & Cogswell Co., Charleston, S. C.

Walker, Evans & Cogswell Co., of Charleston, S. C., are owners of these patents. No. of Alabama and Florida and South Carolina, Georgia, Florida and Alabama. No. of North Carolina, South Carolina, Georgia, Florida and Alabama. No. of North Carolina, South Carolina, Georgia, Florida and Alabama. No. of North Carolina, South Carolina, Georgia, Florida and Alabama.

GRANTORS FAMILY NAMES	GIVEN NAMES ABCDEFGHIJ	GIVEN NAMES KLMNO	GIVEN NAMES PQRSTUVWXYZ	GRANTEES	DATE OF FILING				DATE OF INST'MT				DATE OF RECORD	LOCATION OF PROPERTY OR OTHER DESCRIPTION	Kind of Inst'mt	Book	Page	
					Month	Day	Year	Hour	Month	Day	Year	Month						Day
Council	Wilbur L.			Milton A. Edgar	Nov	25	1922	2	Nov	25	1922	Nov	25	1922	140 acres, 4th Dist.	Mortg	40	4
"	Oliver			E. N. Parker	Oct	30	"	am	May	13	1895	Oct	30	1922	207 1/2 acres, + lot 274, 4th Dist.	Mortg	34	235-4
"	W. L.			H. V. Carr	Dec	17	1923	pm	Dec	17	1923	Dec	21	1923	80 acres, Bloodworth Dist.	affidavit	39	386
"	W. F. et al			Hagg Lumber Company	Nov	21	1924	"	Nov	18	1924	Nov	22	1924	85 acres, lot # 207, 4th Dist.	Lease	39	377
"	Jack et al			"	"	"	"	"	"	"	"	"	"	"	"	Lease	39	377
"	J. B. et al			"	"	"	"	"	"	"	"	"	"	"	"	Lease	39	377
"	James et al			"	"	"	"	"	"	"	"	"	"	"	"	Lease	39	377
"	Charlie et al			"	"	"	"	"	"	"	"	"	"	"	"	Lease	39	377
"	Emmett et al			"	"	"	"	"	"	"	"	"	"	"	"	Lease	39	377
"	W. L.			H. V. Carr	Dec	17	1923	"	Dec	17	1923	Apr	2	"	80 acres, Bloodworth Dist.	affidavit	39	394
"	J. N.			M. M. Eady	Aug	12	1924	am	Aug	12	1924	Aug	12	"	Timber on 106 1/4 acres, 328. Dist.	Lease	39	463
"	Viley et al			Roll. M. Butts	Apr	20	1924	"	May	"	1897	Apr	20	1924	House, Lot 14 + 15 in Gordon	W.D.	41	83
"	B. M. et al			"	"	"	"	"	"	"	"	"	"	"	"	W.D.	41	83
"	W. F. et al			L. B. Coon Jr.	Oct	11	1927	"	Oct	10	1927	Oct	13	1927	Timber, 250 acres, lot 231, 232	Lease	41	365
"	J. B. et al			"	"	"	"	"	"	"	"	"	"	"	"	Lease	41	365
"	Jimm et al			"	"	"	"	"	"	"	"	"	"	"	"	Lease	41	365

This Index approved and adopted for use in the Counties of Georgia pursuant to the Act approved August 8, 1916, providing for uniform records throughout the State.

Filing Docket and General Index to Realty Deeds and Mortgages—GRANTORS

Cott Patented Index Systems. Owned and manufactured by Walker, Evans & Cogswell Co., Charleston, S. C.

Refer to SUB-INDEX in front portion of Book for Alphabetical Arrangement and Page Reference to Names in this Index

35

GRANTORS FAMILY NAMES	GIVEN NAMES A B C D E F G H	GIVEN NAMES I J K L M N O	GIVEN NAMES P Q R S T U V W X Y Z	GRANTEES	DATE OF FILING				DATE OF INST'MT			DATE OF RECORD			LOCATION OF PROPERTY OR OTHER DESCRIPTION	Kind of Inst'mt	Book	Page
					Month	Day	Year	Hour	Month	Day	Year	Month	Day	Year				
Council	Charlie	et al		Livi B. Cason Jr	Oct	11	1927	8 a.m.	Oct	10	1927	Oct	13	1927	Timber on 250 acres, Lot 231 & 232	Lease	41	365
"	Emmett	et al		"	"	"	"	"	"	"	"	"	"	"	"	Lease	41	365
"	Joel	et al		"	"	"	"	"	"	"	"	"	"	"	"	Lease	41	365
"	Mary	et al		"	"	"	"	"	"	"	"	"	"	"	"	Lease	41	365
"	W. F.	et al		"	"	"	"	"	"	"	"	"	"	"	Timber on 200 acres, Lot #275	Lease	41	364-5
"	J. B.	et al		"	"	"	"	"	"	"	"	"	"	"	"	Lease	41	364-5
"	Jim	et al		"	"	"	"	"	"	"	"	"	"	"	"	Lease	41	364-5
"	Charlie	et al		"	"	"	"	"	"	"	"	"	"	"	"	Lease	41	364-5
"	Emmett	et al		"	"	"	"	"	"	"	"	"	"	"	"	Lease	41	364-5
"	Joel	et al		"	"	"	"	"	"	"	"	"	"	"	"	Lease	41	364-5
"	Mary	et al		"	"	"	"	"	"	"	"	"	"	"	"	Lease	41	364-5
"	J. A.			Central Ga. Lumber Co.	Apr	13	1927	2 p.m.	Apr	1	1927	Apr	18	1927	Timber on Oycokh Place	Lease	41	333-4
"	W. F.	et al		Livi B. Cason Jr	Oct	4	"	"	Oct	3	"	Oct	5	"	Timber on 250 acres, 328 ¹ / ₂ Dist.	Lease	41	600
"	J. B.	et al		"	"	"	"	"	"	"	"	"	"	"	"	Lease	41	600
"	Jim	et al		"	"	"	"	"	"	"	"	"	"	"	"	Lease	41	600
"	Charlie	et al		"	"	"	"	"	"	"	"	"	"	"	"	Lease	41	600

This Index approved and adopted for use in the Counties of Georgia pursuant to the Act approved August 8, 1916, providing for uniform records throughout the State.

Filing Docket and General Index to Realty Deeds and Mortgages—GRANTORS

Refer to SUB-INDEX in front portion of Book for Alphabetical Arrangement and Page Reference to Names in this Index

Cott Patented Index Systems.
Manufactured by Geo. D. Barnard Sta. Co., St. Louis, Mo.

GRANTORS FAMILY NAMES	GIVEN NAMES ABCDEFGHIJ	GIVEN NAMES JKLMNO	GIVEN NAMES PQRSTUVWXYZ	GRANTEES	DATE OF FILING				DATE OF INSTRUMENT			DATE OF RECORD			LOCATION OF PROPERTY OR OTHER DESCRIPTION	KIND OF INST'MT	BOOK	PAGE
					MONTH	DAY	YEAR	HR. M.	MONTH	DAY	YEAR	MONTH	DAY	YEAR				
Council	Emmett et al			Levi P. Council	Oct	4	1929	8:30 am	Oct	3	1929	Oct	5	1929	Tracts on 250 acres 3rd Dist	Lease	41	600
"	Joel et al			" " " "	"	"	"	"	"	"	"	"	"	"	"	"	41	600
"	Harry et al			" " " "	"	"	"	"	"	"	"	"	"	"	"	"	41	600
"	J. H.			M. N. Council	May	14	1930	am	Nov	24	1930	May	20	1930	50 acres, 5th Dist.	W.D.	50	75
"	J. H.			One E. D. Haffner	Nov	12	1931	"	Nov	7	1918	Nov	12	1931	1.56 acres, of Lot #209, 5th Dist.	W.D.	44	294
"	J. H.			Mrs. Annie Council	Dec	27	1932	"	Dec	24	1932	Dec	27	1932	115 acres, 3rd Dist, Roundwood etc.	W.D.	50	386
Council				R. M. C. M. Hitchcock	Oct.	18	1911	2 pm	Oct.	18	1911	Oct.	18	1911		Deed	20	56
"	Lillie			J. A. Pace	June	15	1912	8 am	Jan.	31	1912	June	15	1912		"	17	523
"				W. T. et al Mrs. Lov Eady	Nov.	12	1913	8 am	Nov.	6	1913	Nov.	12	1913		"	20	147
"	Fannie et al.			W. T. Council Bros.	Nov.	12	1913	8 am	Nov.	6	1913	Nov.	12	1913		"	20	146
"				R. M. Ophelia Council	Mar.	2	1915	2 pm	Mar.	2	1915	Mar.	3	1915		"	2	369
"				W. L. J. Carr	Oct.	6	1920	8 am	Sept.	4	1920	Oct.	6	1920		"	30	461
"				W. C. W. L. Council	Dec.	13	1920	8 am	Sept.	4	1920	Dec.	13	1920		"	30	500
"	J. H.			Mrs. Annie Council	June	15	1934	5 pm	June	15	1934	June	16	1934	100 Acres Land 5th Land Dist.	F.C.D.	52	92
"	Mrs Annie			J. H. Council	"	"	"	"	"	"	"	"	"	"	115 Acres Land in Bloodworth Dist	F.C.D.	52	92
"	J. H.			J. L. Council	Aug	13	"	"	Dec	26	1931	Aug	14	1934	50 Acres Land in	W.D.	46	489

Filing Docket and General Index to Realty Deeds and Mortgages—GRANTORS

Refer to SUB-INDEX in front portion of Book for Alphabetical Arrangement and Page Reference to Names in this Index

Cott Patented Index Systems.
Manufactured by Geo. D. Barnard Sta. Co., St. Louis, Mo.

GRANTORS FAMILY NAMES	GIVEN NAMES ABCDEFGHIJ	GIVEN NAMES JKLMNO	GIVEN NAMES PQRSTUVWXYZ	GRANTEES	DATE OF FILING				DATE OF INSTRUMENT			DATE OF RECORD			LOCATION OF PROPERTY OR OTHER DESCRIPTION	KIND OF INST'MT	BOOK	PAGE		
					MONTH	DAY	YEAR	HR. M.	MONTH	DAY	YEAR	MONTH	DAY	YEAR						
Council	Mrs Annie			Mrs R. J. Pennington et al	Sept	4	1937	2 Pm	Aug	1937	Sept	14	1937	agreement and	gco	52	627			
				J. P. Council et al	"	"	"	"	"	"	"	"	"	"	"	"	"	"		
				B. S. Council et al	"	"	"	"	"	"	"	"	"	"	"	"	"	"	"	
				H. F. Council et al	"	"	"	"	"	"	"	"	"	"	"	"	"	"	"	
				J. H. Council et al	"	"	"	"	"	"	"	"	"	"	"	"	"	"	"	
				M. H. Council et al	"	"	"	"	"	"	"	"	"	"	"	"	"	"	"	"
				J. L. Council et al	"	"	"	"	"	"	"	"	"	"	"	"	"	"	"	"
"	Mrs Annie.			The Merchants & Farmers Bk	Oct	20	"	5 P.M	Oct	20	"	Oct	23	"	Indorsement for 1/4 ac land in 5th Dist	W.D.	57	47218		
"	J. L.			J. E. Wood	Nov.	17	"	10 4u	Nov.	17	"	Nov.	17	"	2 1/2 acre land in 5th Dist	W.D.	61	116		
"	H. F. et al			J. P. Council et al	Nov.	30	1937	2 Pm	Nov.	1937	Jan	12	1938	84 acre land in 5th Dist	W.D.	61	137			
"	H. F. et al			John H Council et al	Jan	"	"	2 Pm	"	"	"	"	"	"	"	"	"	"		
"	J. L.			W. B. Richardson	Feb	5	1938	4u	Nov	24	1937	Feb	2	1938	Indorsement for 1/4 ac land in 5th Dist	W.D.	57	542		
"	J. L.			W. B. Richardson	"	"	"	"	5	"	"	"	"	"	50 acre land in 5th dist 1-1/2 - 100	5-D	57	95		
"	H. F. et al			J. L. Council	"	3	"	"	Nov.	1937	"	3	1938	129 acre land in 5th dist	W.D.	61	157			
"	J. P. et al			"	"	"	"	"	"	"	"	"	"	"	"	"	"			
"	J. H. et al			"	"	"	"	"	"	"	"	"	"	"	"	"	"			
"	Leo			Ralph Simmerson	Feb	14	1938	90m	Feb	17	1938	Feb	18	1938	1 mule	S. M.	59	400		

Filing Docket and General Index to Realty Deeds and Mortgages—GRANTORS

Refer to SUB-INDEX in front portion of Book for Alphabetical Arrangement and Page Reference to Names in this Index

Cott Patented Index Systems.
Manufactured by Geo. D. Barnard Sta. Co., St. Louis, Mo.

GRANTORS FAMILY NAMES	GIVEN NAMES ABCDEFGHIJ	GIVEN NAMES JKLMNO	GIVEN NAMES PQRSTUVWXYZ	GRANTEES	DATE OF FILING				DATE OF INSTRUMENT			DATE OF RECORD			LOCATION OF PROPERTY OR OTHER DESCRIPTION	KIND OF INST'MT	BOOK	PAGE
					MONTH	DAY	YEAR	HR. M.	MONTH	DAY	YEAR	MONTH	DAY	YEAR				
Council	B. D.			J. P. Council	Jan.	17	1941	2 PM	Jan	1941	Jan 17 1941	101 acre Land 5th Land Dist	W.D.	61	489			
"	Mrs. H. F.			Wilkinson Co. Bank	Feb	12	"	9 AM	Feb 10	"	Feb 12 "	Part of land Sept 26-1941	(W.D.)	64	251			
"	Ma Ima Smith			" " "	Sept	19	"	"	Sept 12	"	Sept 19 "	2 - mules	BS	68	164			
"	Ima Smith			Jno. W. Hutchinson	Oct	27	1941	9 AM	Oct 25	1941	Oct 27 1941	311.55. Acre Land in 5th Land Dist.	used under own	67	209-10			
"	M. H.			J. P. Council	Feb.	27	1942	4 PM	Feb 27	1942	Feb 27 1942	84. acre Land Bloodworth Dist	W.D.	67	267			
"	J. P.			M. H. Council	"	"	"	"	"	"	"	34	"	"	268			
"	J. P.			Green Alday	Mar	4	1942	4 PM	Mar 2	1942	Mar 4 1942	Part of land NW. 23. 1943	(W.D.)		369			
"	W. L. et al			Jeffrey Dierath et al	Oct	6	"	7 AM	Sept 17	"	Oct 6 "	tract 75 acres - 45 acres	W.D.	67	347-5			
"	H. L. et al			A. W. Daugherty	Jan	5	1943	4 PM	Jan 5	1943	Jan 5 1943	100 1/4 acre Land Blood Dist	W.D.	70	43			
"	M. H.			The Merchants & Farmers Bank	Mar	6	1943	9 AM	Mar 5	"	Mar 6 1943	Part of land NW. 23. 1943	W.D.	69	442-3			
"	J. P.			W. C. Council	Apr	16	"	5 PM	Apr 16	1943	Apr 16 1943	50 acre Land Bloodworth Dist	W.D.	67	79			
"	H. L.			B. J. Adams	Nov.	20	"	8:15 PM	Nov. 20	"	Nov. 20 "	198 1/2 acre Land in Bloodworth Dist	W.D.	70	119			
"	J. P.			W. L. Council	"	23	"	2 P.M.	"	12	"	23 "	185 acre Land in 5th Land dist.	"	70	120		
"	H. L. et al			E. W. Pomerson	Dec	21	1943	2 PM	Dec 18	"	Dec 21 "	432.46 acre Land 5th Land Dist	W.D.	70	126			
"	H. L. et al			" " "	"	"	"	"	"	"	"	"	"	"	"			
"	M. H.			The Merchants & Farmers Bank	Mar	11	1944	9 AM	Mar 10	1944	Mar 11 1944	Part of land Oct 31-1943	(W.D.)	81	26			

Filing Docket and General Index to Realty Deeds and Mortgages—GRANTORS

Cott Patented Index Systems.
Manufactured by Geo. D. Barnard Sta. Co., St. Louis, Mo.

Refer to SUB-INDEX in front portion of Book for Alphabetical Arrangement and Page Reference to Names in this Index

35

GRANTORS FAMILY NAMES	GIVEN NAMES ABCDEFGHIH	GIVEN NAMES IJKLMNO	GIVEN NAMES PQRSTUWXYZ	GRANTEES	DATE OF FILING				DATE OF INSTRUMENT			DATE OF RECORD			LOCATION OF PROPERTY OR OTHER DESCRIPTION	KIND OF INST'MT	BOOK	PAGE
					MONTH	DAY	YEAR	HR. M.	MONTH	DAY	YEAR	MONTH	DAY	YEAR				
Council	H. L. et al			H. L. Council	Oct	26	1943	9	Oct	25	1943	Aug	12	1944	10 1/2 Acre Land in Bloodworth	WD	74	164
"	J. R. et al			H. L. Council	"	"	"	"	"	"	"	"	"	"	"	"	"	"
"	Jim et al			"	"	"	"	"	"	"	"	"	"	"	"	"	"	"
"	Emmett et al			"	"	"	"	"	"	"	"	"	"	"	"	"	"	"
"	Charlie et al			"	"	"	"	"	"	"	"	"	"	"	"	"	"	"
"	Joel et al			"	"	"	"	"	"	"	"	"	"	"	"	"	"	"
"	Mary et al			"	"	"	"	"	"	"	"	"	"	"	"	"	"	"
"	H. L.			R. A. Carr	"	22	1944	8	Oct	23	1944	Oct	25	"	188 Acre Land in Bloodworth	"	70	182
"	Mrs. H. F.			Wilmington County Bank	Aug	18	1945	9	Aug	18	1945	Aug	18	1945	1/2 Acre Land in Bloodworth	"	75	605
"	M. H.			The Merchants & Farmers Bank	Dec	8	1945	"	Dec	7	1945	Dec	8	"	8 1/2 Acre Land in Bloodworth	"	75	481
"	Mrs. H. F.			Wilmington Co. Bank	Jan	26	1946	"	Jan	24	1946	Jan	28	1946	1/2 Acre Land in Bloodworth	"	75	89
"	W. L.			Ivey W Patterson	Feb	18	"	"	Feb	18	"	Feb	18	"	50 acres land in Bloodworth	WD	70	303
"	H. L. et al			E. W. Romberger	Apr	11	"	10	Apr	10	"	Apr	11	"	432 Acre Land in 328 1/2 Acre	"	70	319
"	H. C. et al			E. W. Romberger	"	"	"	"	"	"	"	"	"	"	"	"	"	"
"	H. L.			H. C. Council	"	10	"	9	"	5	1946	"	11	"	Interest in Bank jointly held to Romberger	"	70	320
"	W. L. et al			The Merchants & Farmers Bank	Jan	25	"	7	Jan	25	"	Jan	25	"	2 1/2 Acre Land in Bloodworth	"	75	1535

Filing Docket and General Index to Realty Deeds and Mortgages—GRANTORS

Refer to SUB-INDEX in front portion of Book for Alphabetical Arrangement and Page Reference to Names in this Index

Cott's Patented Index Systems,
Manufactured by Geo. D. Barnard Sta. Co., St. Louis, Mo

GRANTORS FAMILY NAMES	GIVEN NAMES ABCDEFGHIJ	GIVEN NAMES JKLMNO	GIVEN NAMES PQRSTUVWXYZ	GRANTEES	DATE OF FILING				DATE OF INSTRUMENT			DATE OF RECORD			LOCATION OF PROPERTY OR OTHER DESCRIPTION	KIND OF INST'M'T	BOOK	PAGE
					MONTH	DAY	YEAR	HR. M.	MONTH	DAY	YEAR	MONTH	DAY	YEAR				
Council		Mrs. H. F.		C. M. Shepherd	Dec	17	1946	4 P.M.	May	1940	Dec	17	1946	1/4 acre land in fourth land dist	W.D.	70	385	
"	M. H.			The Merchant - Farmers Bank	Jan	4	1947	4 am	Jan	3	1947	Jan	4	1947	1/2 acre land in 4th land dist	W.D.	77	233-4
"	W. L. et al			J. C. Jackson	June	19	1947	4 am	Dec	22	1945	July	1	1947	Agreement		77	356-7
"	Mrs. H. F.			L. F. Carson	Aug	18	"	2 P.M.	Aug	18	1947	Aug	18	"	186 acres in 4th land dist	W.D.	"	382-3
"	Mr. Annie B.			H. E. Boyer	"	19	"	11:20 am	Dec	22	1939	"	19	"	100.00 acre land in 5th land dist	W.D.	70	432
"	H. F. J.			Hickman County Bank	Dec	1	"	4 am	Nov	28	1947	Dec	1	1947	2500 ft of land in 4th land dist	W.D.	77	367
"	Mrs. W. L.			State Highway Dept	Feb	26	1948	6 P.M.	Feb	15	1948	Feb	27	1948	Right of way	W.D.	69	467
"	W. L.			W. R. M. Cook	Dec	22	"	4 am	Dec	21	"	Dec	21	"	224 1/2 acre land in 1st land dist	"	70	493
"	W. L.			W. C. Council	"	31	"	2 P.M.	Apr	21	"	"	31	"	179 acres in Bloodworth dist	"	"	498
"	W. L.			Edgar Brothers Co	April	1	1949	4 P.M.	Mar	30	1949	April	1	1949	150 acres in 3rd land dist	W.D.	79	313-4
"	W. L. et al			Gordon Bank	"	8	"	9 am	Feb	1	"	"	9	"	7000 ft of land in 4th land dist	W.D.	79	45
"	W. L. et al			J. J. Griffin	July	15	"	9 am	July	13	"	July	21	"	Certain lands in 3rd land dist	Timber Lease	80	385
"	W. C. et al			"	"	"	"	"	"	"	"	"	"	"	"	"	"	"
"	W. C. et al			Ho Lumber & Stener Co	Sept	20	"	"	Sept	19	"	Sept	21	"	Certain lands in 5th land dist	"	80	427-8
"	W. L. et al			"	"	"	"	"	"	"	"	"	"	"	"	"	"	"
"	Ophelia (Mrs. M. A. Zepky)			To Council	June	21	1950	"	June	21	1950	June	21	1950	150 acres in 1st land dist	W.D.	82	393-4

Filing Docket and General Index to Realty Deeds and Mortgages—GRANTORS

Refer to SUB-INDEX in front portion of Book for Alphabetical Arrangement and Page Reference to Names in this Index

Cott's Patented Index Systems,
Manufactured by Geo. D. Barnard Sta. Co., St. Louis, Mo

35

GRANTORS FAMILY NAMES	GIVEN NAMES ABCDEFGHIJ	GIVEN NAMES JKLMNO	GIVEN NAMES PQRSTUVWXYZ	GRANTEES	DATE OF FILING				DATE OF INSTRUMENT			DATE OF RECORD			LOCATION OF PROPERTY OR OTHER DESCRIPTION	KIND OF INST'M'T	BOOK	PAGE
					MONTH	DAY	YEAR	HR. M.	MONTH	DAY	YEAR	MONTH	DAY	YEAR				
council	W. L.			W. C. Council	July	29	1950	9 am	July	28	1950	July	31	1950	2 Tracts in Bloodworth, Dist	ged	82	359
"	W. C.			W. L. "	Oct	5	1950	1 pm	"	28	"	Oct	5	"	of E. W. Romberger D.P. 5	Index	75	130
"	W. C. + W. L.			Georgia Lumber & Lumber Co	Jan	24	1951	9 am	Jan	22	1951	Jan	20	1951	400 acres Bloodworth Dist	Index	82	485-6
"	Leo			Mr M.A. Forpley	Mar	3	"	9 am	Jan	21	1950	Mar	5	1951	190 acres " "	wd	85	9
"	W. L.			W. C. Battle Lbr. Co.	"	13	"	9 am	Mar	13	1951	Mar	16	"	75 acres Belodworth Dist	Index	85	19
"	H. F. Jr			Georgia Lumber Co	Mar	19	1952	9 am	Dec	28	1949	Apr	11	1952	250 acres " "	Min. cont	85	449-50
"	W. L.			Edgar Brothers es	Sept	13	"	9 am	Sept	8	1952	Sept	15	1952	170 acres " "	option	89	115-4
"	W. L.			Franklin County Lumber Co	Dec	6	"	8 am	Nov	18	"	Dec	9	"	154.7 acres 308 dist 8 m.	wd	89	128-9
"	W. L.			Melvin Arrington Smith	"	"	"	"	"	"	"	"	"	"	186.06 acres 308 dist 8 m	wd	89	189-90
"	"			Mr. R. Hadger	"	"	"	"	"	"	"	"	"	"	270 acres 308 dist 8 m.	wd	89	190-1
"	W. L.			Mr Pauline W. Bloodworth	May	1	1953	1 pm	May	1	1953	May	2	1953	104 acres 308 dist 8 m	wd	89	382
"	W. L.			Edgar Brothers es	July	24	1953	1 pm	Mar	1	1950	July	25	1953	104 acres 308 dist 8 m	wd	89	356-7
"	W. L.			"	"	30	"	10 am	Feb	23	1954	July	31	"	104 acres 308 dist 8 m	wd	89	326
"	W. L.			Dandon Bank	Sept	22	"	10:30 am	Sept	15	1953	Sept	23	"	D.P. 5, Wilkerson County, Georgia	wd	89	410
"	W. L.			Edgar Brothers es	Oct	19	"	9 am	Oct	17	"	Oct	19	"	570 acres Bloodworth Dist	cont	89	436-7
"	H. F. Jr			Wilkerson County Bank	Feb	10	1954	9 am	Feb	3	1954	Feb	13	1954	104 acres 308 dist 8 m	wd	89	81

Filing Docket and General Index to Realty Deeds and Mortgages—GRANTORS

Refer to SUB-INDEX in front portion of Book for Alphabetical Arrangement and Page Reference to Names in this Index

Cott's Patented Index Systems,
Manufactured by Geo. D. Barnard Sta. Co., St. Louis, Mo

GRANTORS FAMILY NAMES	GIVEN NAMES ABCDEFGHIJ	GIVEN NAMES JKLMNO	GIVEN NAMES PQRSTUVWXYZ	GRANTEES	DATE OF FILING				DATE OF INSTRUMENT			DATE OF RECORD			LOCATION OF PROPERTY OR OTHER DESCRIPTION	KIND OF INST'M'T	BOOK	PAGE
					MONTH	DAY	YEAR	HR. M.	MONTH	DAY	YEAR	MONTH	DAY	YEAR				
Council	H. Felton Jr.			Lehigh McElrath mfg Co	July	8	1954	PM	July	8	1954	July	11	1954	5000 ac 4th road dist	T.L.	93	120-1
"	W. L.			Minerals removed by Lehigh McElrath mfg Co	Aug	24	1954	AM	Aug	24	1954	Aug	27	1954	4th road dist	Geo	93	586
"	W. L.			" " " "	"	"	"	"	"	"	"	"	"	"	Right of Way	Geo	93	582-1
"	W. L.			" " " "	"	"	"	"	"	"	"	"	"	"	Center Line	Geo	93	57-1
"	W. L. et al			Witkerson County	Nov	9	1957	AM	Nov	9	1957	Nov	9	1957	Right of Way	Geo	96	229
"	M. H.			James L. Council	Jan	26	1957	AM	Jan	26	1957	Jan	26	1957	5 cover 5th road dist	Geo	96	288
"	James L.			Knowlton Corporation	Apr	17	1957	AM	Apr	17	1957	Apr	23	1957	Tract 32nd dist 2nd road dist	Geo	96	345
"	M. H.			James L. Council	Sept	7	1957	AM	Aug	30	1957	Sept	11	1957	Tract 32nd dist 2nd road dist	Geo	96	513
"	James L.			Administrator of Estate of James L. Council	Sept	27	1957	AM	Sept	18	1957	Oct	1	1957	Tract 32nd dist 2nd road dist	Geo	96	531-2
"	Mr Ethel B et al			Mr Fred G. Council	Dec	7	1957	AM	Sept	-	1957	Dec	18	1957	2nd road dist 4th road dist	Geo	96	11
"	Mr Eva et al			" " " "	"	"	"	"	"	"	"	"	"	"	"	"	"	"
"	Mr Ethel B et al			Olga Louise Ford	Feb	7	1958	AM	Feb	7	1958	Feb	28	1958	23rd road dist	Geo	99	120-1
"	Mr Eva et al			" " " "	"	"	"	"	"	"	"	"	"	"	"	"	"	"
"	W. C + W. L.			J. T. Roberson	Oct	31	1958	AM	Oct	3	1958	Nov	3	1958	15th road dist	Geo	86	290
"	W. C + W. L.			Exchange Bank	Apr	11	1959	AM	Apr	9	1959	Apr	13	1959	Ops of J. T. Roberson	Geo	99	453
"	W. L.			George J. Vandenberg, Inc	Jan	4	1960	AM	Dec	30	1959	Jan	6	1960	517 Acres - 4th road dist	T.L.	101	120-1

Filing Docket and General Index to Realty Deeds and Mortgages—GRANTORS

Refer to SUB-INDEX in front portion of Book for Alphabetical Arrangement and Page Reference to Names in this Index

Cott's Patented Index Systems,
Manufactured by Geo. D. Barnard Sta. Co., St. Louis, Mo.

35

GRANTORS FAMILY NAMES	GIVEN NAMES ABCDEFGHIJ	GIVEN NAMES IJKLMNO	GIVEN NAMES PQRSTUVWXYZ	GRANTEES	DATE OF FILING				DATE OF INSTRUMENT			DATE OF RECORD			LOCATION OF PROPERTY OR OTHER DESCRIPTION	KIND OF INST'MT	BOOK	PAGE
					MONTH	DAY	YEAR	HR. M.	MONTH	DAY	YEAR	MONTH	DAY	YEAR				
council	H. L.			George F. Hatch	Sept.	6	1961	P.M.	Aug.	21	1961	Sept.	7	1961	1/2 undivided interest in tract in 320th & M. Dist.	WB	103	158-9
"	Edward	et. al.		Jim Walter Corporation	July	9	1962	A.M.	June	8	1962	July	10	1962	1 acre in 328th (Bloodworth) B.M. District	SD	79	322
"	Joyce	et. al.		" " "	"	"	"	"	"	"	"	"	"	"	"	"	"	"
"	Edward	et. al. Per Atty.		Mid-State Home, Inc.	May	28	1963	A.M.	May	5	1963	May	27	1963	" " " "	965	105	334-5
"	Joyce	et. al. Per Atty.		" " "	"	"	"	"	"	"	"	"	"	"	"	"	"	"
"	H. L.			Brunswick Pulp & Paper Co.	Feb.	3	1964	A.M.	Jan.	3	1964	Feb.	3	1964	50 acres in 328th (Bloodworth) B.M. Dist.	Deed	108	200
"	Mr. W. L.			E. M. Bloodworth	April	21	1964	P.M.	April	20	1964	April	22	1964	1 acre Hill land	900	108	327
"	H. L.			Georgia Timberlands, Inc.	Nov.	20	1964	P.M.	Nov.	20	1964	Nov.	20	1964	274.62 acres in 5th Land District	Deed	109	65-66
"	H. L.			" " "	Dec.	31	1964	A.M.	Dec.	31	1964	Jan.	2	1965	150 acres in 328th (Bloodworth) Dist.	Deed	109	141-2
"	H. L.			Minerals & Chemicals Phil Corp.	Mar.	5	1965	A.M.	Mar.	4	1965	Mar.	5	1965	58 acres in 328th & M. District	WB	109	338
"	Harvey F., Jr.			Wilkinson County Bank	Nov.	29	1965	P.M.	Nov.	27	1965	Nov.	29	1965	200 acres in 328th (Bloodworth) B.M. Dist.	974	108	326
"	Harvey F., Jr.			Wilkinson County	May	5	1966	A.M.	Jan.	19	1966	May	6	1966	P.C. 2250 - 43 ft. wide	110	107	70
"	James L.			M. H. Council, Sr.	July	16	1966	A.M.	Aug.	9	1966	July	15	1966	Tract in 328th & M. District	WB	111	16
"	H. L.			H. R. Cullen	Aug.	17	1966	A.M.	Aug.	13	1966	Aug.	17	1966	200 acres in 328th (Bloodworth) District	Deed	111	173-4
"	H. L.			Minerals & Chemicals Phil Corp.	Apr.	11	1967	A.M.	Mar.	29	1967	Apr.	11	1967	Lines tracts	Agreement	112	265-7
"	H. L.			Lutie Kestin Co.	May	5	1967	A.M.	July	1	1966	May	5	1967	9 1/2 acres in Wilkinson County	Deed	112	400-2

FILING DOCKET AND GENERAL INDEX TO REALTY DEEDS AND MORTGAGES — GRANTORS

REG. U. S. PAT. OFFICE *Chambers* County Indexes Since 1868 An Identifying Trade Mark

Open at Proper Tab according to First Letter or Letters of Name and refer to Buff Sub-Index sheet for page reference.

COTT FAMILY NAME INDEX NO. 1-SPLIT © 1949
MADE BY THE COTT INDEX COMPANY, COLUMBUS, OHIO
SOLD BY THE CLYDE CASTLEBERRY CO., COVINGTON, GA.

(35)

GRANTORS FAMILY NAMES	GIVEN NAMES ABCDEFGH	GIVEN NAMES IJKLMNO	GIVEN NAMES PQRSTUWXYZ	GRANTEES	DATE OF FILING				DATE OF INSTRUMENT			DATE OF RECORD			LOCATION OF PROPERTY OR OTHER DESCRIPTION	KIND OF INST.	BOOK	PAGE
					Month	Day	Year	Hr. M.	Month	Day	Year	Month	Day	Year				
Council	Eva B.			David P. Hulbert, Jr. et al	Sept	23	1985	1:20 pm	Jan	14	1985	Sept	25	1985	1/5 u/d/i rd 374.61 acres - 4 th land dep	WD	173	175
"	" "			Doris C. Hulbert et al	"	"	"	"	"	"	"	"	"	"	"	"	"	"
"	Joyce S. et al			Wilkinson County	Oct	3	1985	1:50 pm	-	-	-	Oct	4	1985	PR 2256	Original RWD	173	242-245
"	Harvey A., Jr. et al	per husband	et al	Alan B. Council	Nov	11	1985	9 am	Nov	11	1985	Nov	11	1985	250 acres - 303 rd JMD	CD	173	557-561
"	Alan B. et al	per husband	et al	" " "	"	"	"	"	"	"	"	"	"	"	"	"	"	"
"	M. H., Jr. & James S.			Dirk A. Council	Feb	4	1986	8:10 pm	Jan	30	1986	Feb	5	1986	15 acres - 328 th Boardwood JMD	WD	174	394-395
"	Margaret J.			Coone Electric Mem. Corp.	May	6	1986	10:30 am	Sept	19	1986	May	7	1986	Right of way	Easement	175	214
"	Lucy S. et al			Wilkinson Co., Ga.	Oct	9	1986	2 pm	-	-	1986	Oct	9	1986	9 tracts - 328 th JMD	CD	177	287-289
"	James V. H. H.			Coone Electric Mem. Corp.	July	16	1986	11:20 am	Oct	20	1986	Nov	6	1986	Right of way	Easement	177	577
"	Mrs. Lucy S. et al			W. Horace Chambers et al	Nov	19	1986	9:45 am	Nov	17	1986	Nov	21	1986	69.92 acres - 328 th JMD	WD	177	671-672
"	Mrs. Lucy S. et al			Martha C. & David Horton et al	Nov	19	1986	9:45 am	Nov	17	1986	Nov	21	1986	154.57 acres - 328 th JMD	WD	177	673-674
"	" " "			D. Lawson Lawrence et al	"	"	"	"	"	"	"	"	"	"	"	"	"	"
"	Mrs. Lucy S. et al			Royce Lawrence et al	Nov	19	1986	9:45 am	Nov	17	1986	Nov	21	1986	61.22 acres - 328 th JMD	WD	177	675-676
"	Mrs. Lucy S. et al			Jack B. McLoock et al	Nov	19	1986	9:45 am	Nov	17	1986	Nov	21	1986	82.92 acres - 328 th JMD	WD	177	677-678
"	" " "			Chester E. Purcell et al	"	"	"	"	"	"	"	"	"	"	"	"	"	"
"	Mrs. Lucy S. et al			Dregory J. Turner	Nov	21	1986	9 am	Nov	17	1986	Nov	25	1986	85.89 acres - 328 th JMD	WD	177	710-711
"	W. L. et al	per husband	et al	Lay C. & Brenda L. Sued	Feb	24	1987	9 am	Feb	6	1987	Feb	24	1987	73.88 acres - 4 th LS - 327 th JMD	WD	179	266

FILING DOCKET AND GENERAL INDEX TO REALTY DEEDS AND MORTGAGES — GRANTORS

(35)

REG. U. S. PAT. OFFICE *ChumCott* County Indexes Since 1888 An Identifying Trade Mark

Open at Proper Tab according to First Letter or Letters of Name and refer to Buff Sub-Index sheet for page reference.

COTT FAMILY NAME INDEX NO. 1-SPLIT © 1949
MADE BY THE COTT INDEX COMPANY, COLUMBUS, OHIO
SOLD BY THE CLYDE CASTLEBERRY CO., COVINGTON, GA.

GRANTORS FAMILY NAMES	GIVEN NAMES ABCDEFGH	GIVEN NAMES IJKLMNO	GIVEN NAMES PQRSTUWXYZ	GRANTEES	DATE OF FILING				DATE OF INSTRUMENT			DATE OF RECORD			LOCATION OF PROPERTY OR OTHER DESCRIPTION	KIND OF INST.	BOOK	PAGE
					Month	Day	Year	Hr. M.	Month	Day	Year	Month	Day	Year				
Council	Alan B			Royce Lawrence	Feb	27	1987	1:10 pm	Feb	27	1987	Feb	27	1987	25 acres - 1/4 th Land Dist - 328 th HMD	WD	179	303
"	W. L. & Eva Bloodworth		per co-execs.	Doris C. Hulbert et al	May	6	1987	9 am	Apr	30	1987	May	6	1987	577.43 ac - 4 th LD - 328 th HMD 107 ac - 4 th LD - 328 th HMD 53 ac - 4 th LD - 328 th HMD	WD of asset	180	70- 71
"	" " " "	"	"	J. Winifred C. Mitchell	"	"	"	"	"	"	"	"	"	"	" " " " " "	"	"	"
"	Dirk A.			Deone E.M.C.	June	17	1987	11:15 am	May	27	1987	June	19	1987	Right of way	Case- mort	180	538- 542
"	Dirk Alan			Cheryl Ann Council	June	23	1987	9 am	June	19	1987	June	23	1987	1/2 ac in 2.15 acres - 2206, 5 th LD	WD	180	601- 602
"	Dirk Alan & Cheryl Ann			Merchants & Farmers Bank	June	23	1987	9 am	June	19	1987	June	23	1987	2.15 ac - 2206, 5 th LD, 328 th HMD	WD D	180	603- 608
"	Dirk A.			Dirk A. Council	July	15	1987	9 am	May	6	1987	July	16	1987	15 ac - 328 th HMD - 5 th LD	WD	181	64- 65
"	Dirk A.			Merchants & Farmers Bank	July	15	1987	9 am	May	6	1987	July	16	1987	Integ of Record July 22, 1987	WD	181	66- 68
"	Julian D. Egan et al			Lucy S. Council	Dec	11	1987	9 am	Dec	8	1987	Dec	11	1987	300 ac - 5 th Land Dist	WD	182	451- 452
"	Eva Bloodworth		Executives	Law C. Hulbert et al	Dec	14	1987	12:45 am	Dec	14	1987	Dec	15	1987	divers property = 3 tracts	WD	182	474
"	"	"	"	J. Winifred C. Mitchell	"	"	"	"	"	"	"	"	"	"	" " " " " "	"	"	"
"	W. L. & co-executors et al			Freddie & Mary E. Ford	Jan	21	1988	9 am	Jan	16	1988	Jan	26	1988	1/2 ac - 328 th Bloodworth HMD	WD	182	744- 745
"	Dirk			Deone Electric Membership Corporation	Feb	2	1988	3 PM	Jan	4	1988	Feb	4	1988	Right of way	Case- mort	183	54

This Index approved and adopted for use in the Counties of Georgia pursuant to the Act approved August 8, 1916, providing for uniform records throughout the State.

Filing Docket and General Index to Realty Deeds and Mortgages—GRANTORS

Refer to SUB-INDEX in front portion of Book for Alphabetical Arrangement and Page Reference to Names in this Index

Cott Patented Index Systems. Owned and manufactured by Walker, Evans & Cogswell Co., Charleston, S. C.

GRANTORS FAMILY NAMES	GIVEN NAMES ABCDEFGHIJ	GIVEN NAMES IJKLMNO	GIVEN NAMES PQRSTUVWXYZ	GRANTEES	DATE OF FILING			DATE OF INST'MT			DATE OF RECORD			LOCATION OF PROPERTY OR OTHER DESCRIPTION	Kind of Inst'mt	Book	Page	
					Month	Day	Year	Hour	Month	Day	Year	Month	Day					Year
Callum	Bessie	etal		J. M. Hall	May	31	1922	9.00	May	9	1922	June	2	1922	500 acres 26th Dist	Mar. Deed	39	124
"	Bessie	etal		J. M. Hall	Nov	3	1923	"	Feb	28	1923	Nov	5	1923	Abel Smithville Place, 26th Dist	M.D.	39	278
"	Elizabeth	etal		George W. Curwell	Sept	25	1924	"	Apr	25	1912	Sept	29	1920	1361.52 acres 4th & 26th Dist	B.P.	41	170
"	Elizabeth	C. etal		Geo. H. Curwell	Oct	3	1932	"	Oct	3	1932	Nov	7	1932	1361.52 acres 227th Dist	Ord	50	372
"	Elizabeth	C. etal		Jeffrey M. Chalk	Nov	13	1934	9 am	Nov	2	1934	Nov	13	1934	Trimmer on 1361-52 Ave 227 Dist	Ord	52	148-9
"	Elizabeth	C. etal		Henry Ford	"	"	"	"	"	"	"	"	"	"	1361.52 Ave 327 Dist	W.D	52	149
"	Elizabeth	C. etal		Robert Watkins	Aug	14	1980	9 am	Aug	1	1980	Aug	14	1980	410 acres - 26th Land Dist	App	155	9
"	Elizabeth	C. etal		Robert Watkins	Aug	14	1980	9 am	Aug	7	1980	Aug	14	1980	410 acres - 26th Land Dist	App	155	10-11
"	Elizabeth	C. etal		Robert Watkins	Aug	14	1980	9 am	Aug	6	1980	Aug	14	1980	410 acres - 26th Land Dist	App	155	12-14
"	Elizabeth	C. etal		Robert Watkins	Jan	14	1982	9 am	Dec	4	1981	Jan	14	1982	410 acres - 26th Land Dist	Application by Receiver Court	160	209-214

Walker, Evans & Cogswell Co., of Charleston, S. C., are owners of these patents. This Index is also patented, and being the patent of C. M. Walker, Evans & Cogswell Co., of Charleston, S. C., and furnish these Sheets and Binders in North Carolina, South Carolina, Georgia, Florida and Alabama.

Filing Docket and General Index to Realty Deeds and Mortgages—GRANTORS

Refer to SUB-INDEX in front portion of Book for Alphabetical Arrangement and Page Reference to Names in this Index

Cott Patented Index Systems.
Manufactured by Geo. D. Barnard Sta. Co., St. Louis, Mo.

41

GRANTORS FAMILY NAMES	GIVEN NAMES ABCDEFGHIJ	GIVEN NAMES JKLMNO	GIVEN NAMES PQRSTUVWXYZ	GRANTEES	DATE OF FILING				DATE OF INSTRUMENT			DATE OF RECORD			LOCATION OF PROPERTY OR OTHER DESCRIPTION	KIND OF INST'MT	BOOK	PAGE
					MONTH	DAY	YEAR	HR. M.	MONTH	DAY	YEAR	MONTH	DAY	YEAR				
Cooper	William			A. B. Raiford											B	74		
Cooper	J. J.			Joseph Youngblood					Oct.	29	1897	Dec.	23	1897	Deed	R	43	
Cooper			J. J.	Mrs. Catherine Mills					Nov.	13	1893	Apr.	5	1907	Deed	X	565	
"	Cohen			D. D. Lavender	Dec.	2	1918	27:30	Nov.	14	1918	Dec.	2	1918	Real Estate	m.d.	26 288	
"	Archie			W. L. Whipple	Feb.	14	1944	2	Aug.	18	1944	Feb.	16	1945	Deed for purchase 29-1947 (Archie)		541	
"	J. C.			Mr. J. R. Jackson	Sept.	12	1947	3:30	Sept.	11	1947	Sept.	12	1947	Lots # 17, 18, and 19 in Block A. Book	Deed	77 398-9	
"	J. C.			Clarence S. Smith	"	19	"	3	"	"	"	"	19	"	Lots 1, 2, and 3 in Block A. Book	"	77 408	
"	J. C.			Thomas J. Finney	Nov.	16	"	9	Sept.	11	"	Nov.	11	"	Lots # 11 and 12 in Block A in Book	W.D.	77 444	
"	J. C.			A. Woodrow Wilson	Jan.	2	1948	9:40	"	11	"	Jan.	2	1948	Lots # Nos. 15 and 16 in Block A	W.D.	77 501	
"	Archie et al			J. J. Bailey	Mar.	16	1949	11	Oct.	18	1948	Nov.	17	1949	Lot 17 Town & Sub	Deed	83 48	
"	Archie			Beaver Cooper Mastry et al	Mar.	17	1957	11	Mar.	17	1957	Mar.	18	1957	Lot in 200x100	Deed	89 467-4	
"	"			Frank Jones Mastry et al	"	"	"	"	"	"	"	"	"	"	"	"	"	
"	Dus			E. D. Montgomery	Sept.	25	1954	10	Sept.	18	1954	Sept.	27	1954	Lot in 200x100 1957 (Dus)	Deed	102 162	
"	Dus			Wilkinson County Court	May	19	1957	9	May	10	1957	May	7	1957	Lot in 200x100 3, 4-6	Deed	101 538-9	
"	Dock			Maggie Reed	Jan.	22	1961	4:30	Jan.	7	1961	Jan.	22	1961	Tract in Formston	Deed	101 538-9	
"	Willie Tom			Nora Torrence	Oct.	22	1965	P.M.	Oct.	22	1964	Oct.	22	1965	Lot in Kausille	Deed	106 312	

Filing Docket and General Index to Realty Deeds and Mortgages—GRANTORS

41

Refer to SUB-INDEX in front portion of Book for Alphabetical Arrangement and Page Reference to Names in this Index

Cott Patented Index Systems.
Manufactured by Geo. D. Barnard Sta. Co., St. Louis, Mo.

GRANTORS FAMILY NAMES	GIVEN NAMES ABCDEFGHIJ	GIVEN NAMES JKLMNO	GIVEN NAMES PQRSTUVWXYZ	GRANTEES	DATE OF FILING				DATE OF INSTRUMENT			DATE OF RECORD			LOCATION OF PROPERTY OR OTHER DESCRIPTION	KIND OF INST'MT	BOOK	PAGE	
					MONTH	DAY	YEAR	HR. M.	MONTH	DAY	YEAR	MONTH	DAY	YEAR					
Cooper	Willie A			Roland Garrett World State of America	Apr	10	1977	am	11	Apr	10	1977	Apr	10	1977	Lot 3rd Land Dist	W.D.	124	641
"	Artha			Farmer Home Adm.	Oct	16	1972	am	11	Oct	16	1972	Oct	16	1972	Lot 327 th G.M. Dist.	DSD	126	338
"	Artha			Adrian Housing Corp	Dec	21	1977	am	11:30	Dec	20	1977	Dec	21	1977	1/2 Int, Lot 1st Sub.	W.D.	126	708
"	C.H.			Virginia Davies	Mar	8	1973	am	9:15	Mar	6	1973	Mar	8	1973	Lot - Holiday Hills	W.D.	127	380- 381- 382
"	Joseph Cleveland	per Exec.		Ms. Irma Hatfield Jones The Wilkerson	Oct	22	1976	PM	3	Oct	21	1976	Oct	22	1976	2 tracts in Garden	E.D.	140	652- 684-
"	Alice Lee (Williams)			County Bank	Feb	2	1977	PM	4	Feb	2	1977	Feb	2	1977	W.D. - Supplement 20, 1977	D.P.S.	141	686
"	Jack			Robert C. Cooper	Sept	16	1977	am	11:45	Sept	16	1977	Sept	16	1977	Tract - Town of Joplin	W.D.	144	348
"	Alice Lee			Clara Ballard	Sept	30	1977	am	9:30	Sept	30	1977	Sept	30	1977	Tract - City of Joplin	W.D.	144	432
"	Franklin D. et al			Mr. J. + Barbara P. Bryant	Aug	29	1978	am	9:30	Aug	25	1978	Aug	29	1978	Lot - Holiday Hills	W.D.	148	58-9
"	Alice Lee			Clara Ballard	Oct	16	1978	PM	3:30	Oct	13	1978	Oct	16	1978	Tract - City of Joplin	W.D.	148	368
"	Willie Tom			Thomas Edward Holloway	Oct	18	1979	am	"	Oct	18	1979	Oct	18	1979	Lot - Town of Danville	Deed	152	228
"	Dorothy Watkins			Robert A. Bragg	Aug	14	1980	am	9	July	25	1980	Aug	14	1980	410 acres - 26 th Land District	Deed	155	3
"	Margaret Bell, et al			International Paper Co.	Dec	2	1980	am	7	Nov	13	1980	Dec	2	1980	18 acres - 328 th Militia Dist.	Deed	155	714- 719
"	Zay et al			Stephen E. Brock	Apr	27	1981	am	9:30	Apr	27	1981	Apr	27	1981	1 acre - 331 st Land Dist	Deed	157	320- 321
"	Dorothy Watkins et al			Robert A. Bragg	Dec	30	1981	PM	2:30	Dec	30	1981	Dec	30	1981	410 acres - 36 th Land Dist	W.D.	160	62- 65
"	Robert C.			Dorothy Hall	Oct	5	1982	PM	3	Oct	5	1982	Oct	5	1982	Tract - Town of Joplin	W.D.	162	660

Filing Docket and General Index to Realty Deeds and Mortgages — GRANTORS

REG. U. S. PAT. OFFICE *Cott* County Indexes Since 1888 An Identifying Trade Mark

Open at Proper Tab according to First Letter or Letters of Name and refer to Buff Sub-Index sheet for page reference.

COTT FAMILY NAME INDEX No. 1-SPLIT © 1988 Made By The Cott Index Company, Columbus, Ohio Mfg. Cott Patent Index Systems

(41)

GRANTORS FAMILY NAMES	GIVEN NAMES ABCDEFGH	GIVEN NAMES IJKLMNO	GIVEN NAMES PQRSTUVWXYZ	GRANTEES	DATE OF FILING				DATE OF INSTRUMENT			DATE OF RECORD			LOCATION OF PROPERTY OR OTHER DESCRIPTION	KIND OF INST.	BOOK	PAGE
					Month	Day	Year	Hr. M.	Month	Day	Year	Month	Day	Year				
Cooper	Mathie	Ella		Warner D. McClure	Oct	7	1983	4:30 PM	Oct	7	1983	Oct	18	1983	Lt # T-60; Sect 1; 1505th Avey DND	WD	166	212
"	Artha			Palco Industries Inc.	Feb	13	1984	2 PM	Dec	20	1983	Feb	28	1984	# 3, Block B. 327 GMD, Wilkinson County	P ₃ D	167	389-390
"	Donothy	Watkins		Engelhard Corp.	Apr	3	1984	1:34 PM	Mar	30	1984	Apr	6	1984	22, 140, 142 + 146 - 26th Land Dist	P ₂ D	168	121-22
"	Donothy	Watkins et al		Engelhard Corp	Apr	3	1984	1:34 PM	Mar	30	1984	Apr	6	1984	devises Property	Sell order	168	123-132
"	Joseph	Cleveland	et al	Laura Hatfield Jones	Nov	14	1984	11 AM	June		1984	Feb	16	1984	.32 acre 331 st DND	Deed	170	310-312
"	Faye	etal		Lefka Lumber Co. Inc	Feb	26	1985	2 PM	Feb	9	1985	Feb	20	1985	2 tracts - 331 st (Ramoth) DND	Deed	171	333-338
"	Joseph W. & Laura H.			Ganetto R. Hardman	May	13	1985	12:45 PM	May	8	1985	May	14	1985	#14 WF-14, Sec 2 1505th Avey DND	WD	172	139
"	"	"	"	Paul J. Hardman	"	"	"	"	"	"	"	"	"	"	"	"	"	"
"	Daniel	etal		Rosalee Cooper Mc Clendon	July	17	1985	12	July	30	1982	July	18	1985	1/2 acre - Town of Seomobero	D		515-
"	Duo, Jr.	etal		"	"	"	"	"	"	"	"	"	"	"	"	"	"	"
"	Jimmy	(aka Jimmie)	etal	"	"	"	"	"	"	"	"	"	"	"	"	"	"	"
"	Gasper	etal		"	"	"	"	"	"	"	"	"	"	"	"	"	"	"
"	Margaret Bell	etal		Anglo-American Clay Corp.	Aug	18	1986	11:55 AM	Aug	16	1986	Sept	19	1986	7.25 acre - 331 st DND	Deed	177	97-101
"	Margaret Bell	etal		Anglo-American Clay Corp.	Nov	11	1987	10:45 AM	Nov	9	1987	Nov	12	1987	2 tracts - 329th DND - 4th D	WD	182	207-210
"	Faye	etal		Elmer S. Cobb, Jr.	Nov	1	1988	11 AM			1988	Nov	4	1988	1 acre - 331 st DND	WD	186	321-322
"	Faye	etal		Elmer Cobb	Mar	31	1989	2:30 PM	Mar	-	1989	Apr	6	1989	25.27 acres - 8X3; 331 st DND	WD	188	623-624
"	Faye	etal		Arvil S. Berwin	Mar	31	1989	2:30 PM	Mar	-	1989	Apr	6	1989	25.83 acres - 8X3; 331 st DND	WD	188	627-628

Filing Docket and General Index to Realty Deeds and Mortgages — GRANTORS

(41)

REG. U. S. PAT. OFFICE *Cott* County Indexes Since 1888 An Identifying Trade Mark

Open at Proper Tab according to First Letter or Letters of Name and refer to Buff Sub-Index sheet for page reference.

COTT FAMILY NAME INDEX No. 1-SPLIT © 1949 Made By The Cott Index Company, Columbus, Ohio Mfg. Cott Patent Index Systems

GRANTORS FAMILY NAMES	GIVEN NAMES ABCDEFGH	GIVEN NAMES IJKLMNO	GIVEN NAMES PQRSTUVWXYZ	GRANTEES	DATE OF FILING				DATE OF INSTRUMENT			DATE OF RECORD			LOCATION OF PROPERTY OR OTHER DESCRIPTION	KIND OF INST.	BOOK	PAGE
					Month	Day	Year	Hr. M.	Month	Day	Year	Month	Day	Year				
Cooper,	Jaye	etal		Russell Eric Harris	Mar	31	1989	2:30 pm	Mar	-	1989	Apr	6	1989	25.8.3 acres - Lt 3, 12, + 13; 331 ST JMD	WD	188	431
"	Linda D.	etal		Albert & Betty Montgomery	May	25	1989	2:45 pm	July	25	1988	June	7	1989	Lt #2, Bl A Creek Valley Sub	WD	189	484
"	Mrs. Marguerite Bell	etal		Wilkinson County, Ga.	Sept	12	1989	4:30 pm	June	30	1989	Sept	15	1989	PR 158-1 (319)	RWD	191	76-77

This Index approved and adopted for use in the Counties of Georgia pursuant to the Act approved August 8, 1916, providing for uniform records throughout the State.

Filing Docket and General Index to Realty Deeds and Mortgages—GRANTORS

41.

Refer to SUB-INDEX in front portion of Book for Alphabetical Arrangement and Page Reference to Names in this Index

Cott Patented Index Systems. Owned and manufactured by Walker, Evans & Cogswell Co., Charleston, S. C.

GRANTORS FAMILY NAMES	GIVEN NAMES ABCDEFGHIJ	GIVEN NAMES IJKLMNO	GIVEN NAMES PQRSTUVWXYZ	GRANTEES	DATE OF FILING				DATE OF INST'MT			DATE OF RECORD			LOCATION OF PROPERTY OR OTHER DESCRIPTION	Kind of Inst'mt	Book	Page
					Month	Day	Year	Hour	Month	Day	Year	Month	Day	Year				
Cooper	Jar. C.			C. F. Kingery	June	18	1922	2 P.M.	Jan	23	1922	June	20	1922	3 lots Garden St. #1, 2, 3. Block 7 th .	Over Ded	40	43
"	T. J.			Mary J. Robinson	Nov	13	"	8 A.M.	Aug	1	1896	Nov	14	"	4th Dist	Over Ded	39	198
"	J. O.			Ada M. Pitts	Jan	5	1924	"	Nov	30	1917	Jan	11	1924	101 acs. "Wall Block" Garden St.	W.D.	41	36.
"	J. O.			R. N. Combs	Aug	22	1927	"	Aug	12	1927	Aug	22	1927	Lot #4 Block 7 th Lower Spring Garden.	W.D.	40	608
"	Lohen			Joel A. Smith	Nov	12	"	2 P.M.	Nov	7	"	Nov	12	"	300 acs. 4th Dist. "Calson Block"	Quit Claims	41	375
Cooper	C. H.			Mrs. G. A. Robertson	May	20	1920	2 P.M.	Sept.	26	1918	May	20	1920		Deed	30	408
"	J. C.			Lee Pennington	Apr	27	1943	5 P.M.	Apr	15	1943	Apr	27	1943	House & lot in Garden St.	W.D.	67	468-1
"	J. C.			J. W. Kiebliff	Dec.	29	1947	2 P.M.	Sept	11	1947	Dec	29	1947	Lots #13 and 14 in Block A. Garden St.	W.D.	77	498
"	J. C.			Francis Hall & Bessie Jenn Hall	Jan	17	1948	10 A.M.	"	19	"	June	20	1948	Lot #4 & 5 in Block a. High St.	"	80	51-2
"	J. C.			Mrs Nellie Mae Zimmerman	April	2	1949	5 P.M.	Jan	24	1949	April	4	1949	Lot #9 & 10 Block a - Garden	W.D.	88	315.
"	Dock			J. J. Bailey	June	24	1952	12 P.M.	June	24	1952	June	24	1952	Lot in Zoumboro	W.D.	83	458
"	Dock			J. M. Bailey	Dec	13	1958	11 A.M.	Nov	1	1955	Dec	15	1958	Lot in Zoumboro.	W.D.	99	383-4
"	Margarette Bell			International Paper Co.	Dec	2	1980	9 A.M.	Nov	13	1980	Dec	2	1980	Tract, 18 acs 328 th militia District	W.D.	155	714-719
	(See preceding Pages)																	

Binder is also patented, and being the patents of C. M. COLE, Walker, Evans & Cogswell Co., of Charleston, S. C., are owners of these patents and furnish these Sheets and Binders in North Carolina, South Carolina, Georgia, Florida and Alabama.

Same as
 (See page 8)

Filing Docket and General Index to Realty Deeds and Mortgages—GRANTORS

Refer to SUB-INDEX in front portion of Book for Alphabetical Arrangement and Page Reference to Names in this Index

Cott Patented Index Systems.
Manufactured by Geo. D. Barnard Sta. Co., St. Louis, Mo.

A9

GRANTORS FAMILY NAMES	GIVEN NAMES ABCDEFGHIJ	GIVEN NAMES JKLMNO	GIVEN NAMES PQRSTUVWXYZ	GRANTEES	DATE OF FILING				DATE OF INSTRUMENT			DATE OF RECORD			LOCATION OF PROPERTY OR OTHER DESCRIPTION	KIND OF INST'MT	BOOK	PAGE
					MONTH	DAY	YEAR	HR. M.	MONTH	DAY	YEAR	MONTH	DAY	YEAR				
Coates	E. J.			L. L. Hall										Deed	E	683		
"	E. J.			Martha Hughes Coates					Feb 6	1897	Apr 15	1897		"	Q	633-4		
"			Shade	W. H. Parker					Oct 10	1905	Oct 13	1905		"	V	134		
"		Marresh		W. H. Parker					Oct 10	1905	Oct 13	1905		"	V	134		
Coates			Shade	Rose Etta Griffin	Feb. 14	1910	8am		Feb. 12	1910	Feb. 14	1910		Deed	V	288		
Coates	F. B.			H. E. Coates	Feb. 6	1914	2pm		Feb. 2	1914	Feb. 7	1914		"	23	106		
Coats	ada & Maggie			Fleta allen	Oct. 14	1918	2pm		Oct. 14	1918	Oct. 14	1918		"	30	170		
"	Issac			Edith Coates, Luther Coates,	Nov. 19	1946	am		Nov. 5	1945	Jan 19	1946	Six Acre Land in 4th Land Dist	WD	70	243		
"	Issac			Mitchel Coates and May Jacobs	"	"	"	"	"	"	"	"	"	"	"	"		
"	Mr. Charles B.			R. J. Coates	April 29	"	am		April 18	1944	April 30	"	Undivided interest in 900 Acre	Deed	74	581		
Coates	John J.			R. J. Coates	May 8	"	"		May 4	"	May 5	"	"	"	74	588		
"	R. J. et al			Isa King	Sept. 26	"	am		Aug 10	"	Sept 26	"	"	"	77	135		
"	Mrs. Mary U. et al			Isa King	"	"	"	"	"	"	"	"	"	"	"	"		
"	Luther			Mitchell Coates	Aug 30	1948	2pm		Jan 17	1948	Aug 30	1948	Undivided 1/3 interest in Six A.	"	80	133		
"	Mitchell			Charlie Bostling	"	"	"	"	Aug 30	"	"	"	4-Acre Land in District 4	"	80	133		
"	Mitchell			Mary Etta Coates Bostling	"	"	"	"	"	"	"	"	"	"	"	"		
"	Patricia			Isa King	"	"	"	"	"	"	"	"	Coates & Co. 16/2 (182)	"	"	"		

Filing Docket and General Index to Realty Deeds and Mortgages—GRANTORS

49

Refer to SUB-INDEX in front portion of Book for Alphabetical Arrangement and Page Reference to Names in this Index

Cott Patented Index Systems.
Manufactured by Geo. D. Barnard Sta. Co., St. Louis, Mo.

GRANTORS FAMILY NAMES	GIVEN NAMES ABCDEFGHIJ	GIVEN NAMES JKLMNO	GIVEN NAMES PQRSTUVWXYZ	GRANTEES	DATE OF FILING				DATE OF INSTRUMENT			DATE OF RECORD			LOCATION OF PROPERTY OR OTHER DESCRIPTION	KIND OF INST'MT	BOOK	PAGE
					MONTH	DAY	YEAR	HR. M.	MONTH	DAY	YEAR	MONTH	DAY	YEAR				
Boats	Marie Folt			Wilkinson County Bank	Mar.	28	1962	2 P.M.	Mar.	23	1962	Mar.	28	1962	Satisfied M. March 31, 1981	PKA	400	486
"	Marie Folt et al.			E. L. Drexel	Aug.	21	1964	2 P.M.	Aug.	8	1964	Aug.	24	1964	Satisfied M. March 31, 1981	PKA	408	537-38
"	Rollie, et al.			" " "	"	"	"	"	"	"	"	"	"	"	"	"	"	"
"	Killie, et al.			Arvad Finance Corp.	Sept.	23	1967	9 P.M.	Sept.	22	1967	Sept.	23	1967	Filed in Reg. July 1971	PKA	113	222
"	Marie, et al.			" " "	"	"	"	"	"	"	"	"	"	"	"	"	"	"
"	Joe			Edwin J. Everett et al	Sept.	9	1969	3 P.M.	Sept.	6	1969	Sept.	9	1969	Filed in Reg. February 5, 1971	SD	148	176-8
"	"			Mr. J. E. Everett et al	"	"	"	"	"	"	"	"	"	"	"	"	"	"
"	Joann B. et al			Joseph Burney	Apr.	26	1971	am	Mar.	2	1969	Apr.	26	1971	350000 1245th Street	WJ	122	242 250
"	Rollie & Marie			Southern Contracting Supply	July	21	1971	am	June	21	1971	July	21	1971	Filed in Reg. July 1971	SD	153	43-5

This Index approved and adopted for use in the Counties of Georgia pursuant to the Act approved August 8, 1916, providing for uniform records throughout the State.

Filing Docket and General Index to Realty Deeds and Mortgages—GRANTORS

491

Refer to SUB-INDEX in front portion of Book for Alphabetical Arrangement and Page Reference to Names in this Index

Cott Patented Index Systems. Owned and manufactured by Walker, Evans & Cogswell Co., Charleston, S. C.

GRANTORS FAMILY NAMES	GIVEN NAMES ABCDEFGHIJ	GIVEN NAMES IJKLMNO	GIVEN NAMES PQRSTUVWXYZ	GRANTEES	DATE OF FILING				DATE OF INST'MT			DATE OF RECORD			LOCATION OF PROPERTY OR OTHER DESCRIPTION	Kind of Inst'mt	Book	Page	
					Month	Day	Year	Hour	M	Month	Day	Year	Month	Day					Year
Coates	John T. et al			E. E. Johnson	Oct	18	1922	2	PM	Sept	16	1922	Oct	18	1922	Interest in 1000 acres	Lease	39	186-7
"	B. J. et al			" " "	"	"	"	"	"	"	"	"	"	"	"	Interest in Timber on 1000 acres	Lease	39	186-7
"	E. N. et al			" " "	"	"	"	"	"	"	"	"	"	"	"	" " " " " "	Lease	39	186-7
"	E. B. et al			" " "	"	"	"	"	"	"	"	"	"	"	"	" " " " " "	Lease	39	186-7
"	N. E. et al			" " "	"	"	"	"	"	"	"	"	"	"	"	" " " " " "	Lease	39	186-7
"	B. J. Edith			Macon Savings Bank	Jan	18	1927	"	"	Jan	15	1927	Jan	24	1927	Partly, Mortgage with 1st P.M. (P.M. 4)	"		234
"	Luther et al			State Highway Board	Mich	24	"	"	"	Mich	24	"	Mich	24	"	0.271 Acs. Right of way.	W.D.	45	97
"	John P. et al by atty in fact.			Atlanta Stanley	Sept	14	"	8	AM	Jan	22	1917	Sept	17	"	1/2 acre in Winton, Lodge House	W.D.	40	620
"	E. B. et al by atty in fact.			S. W. Newberry	Apr	24	1929	"	"	"	4	1929	May	2	1929	Timber Coats Place near Winton	Lease	41	540-1
"	Howard E. et al			" " "	"	"	"	"	"	"	"	"	"	"	"	" " " " " "	Lease	41	540-1
"	B. J. et al by atty in fact.			" " "	"	"	"	"	"	"	"	"	"	"	"	" " " " " "	Lease	41	540-1
"	Howard E. atty in fact.			" " "	"	"	"	"	"	"	"	"	"	"	"	" " " " " "	Lease	41	540-1
"	Howard E. et al			Howard E. Coates	"	"	"	"	"	Dec	18	1928	"	"	"	" " " " " "	" Power atty	41	541
"	E. B. et al			" " "	"	"	"	"	"	"	"	"	"	"	"	" " " " " "	" Power atty	41	541
"	John T. et al			" " "	"	"	"	"	"	"	"	"	"	"	"	" " " " " "	" Power atty	41	541

This Index is also patented, and being the patents of Walker, Evans & Cogswell Co., of Charleston, S. C., are owners of these patents in North Carolina, South Carolina, Georgia, Florida and Alabama.

This Index approved and adopted for use in the Counties of Georgia pursuant to the Act approved August 8, 1916, providing for uniform records throughout the State.

Filing Docket and General Index to Realty Deeds and Mortgages—GRANTORS

Cott Patented Index Systems. Owned and manufactured by Walker, Evans & Cogswell Co., Charleston, S. C.

Refer to SUB-INDEX in front portion of Book for Alphabetical Arrangement and Page Reference to Names in this Index

49

GRANTORS FAMILY NAMES	GIVEN NAMES ABCDEFGHIJ	GIVEN NAMES IJKLMNO	GIVEN NAMES PQRSTUVWXYZ	GRANTEES	DATE OF FILING				DATE OF INST'MT			DATE OF RECORD			LOCATION OF PROPERTY OR OTHER DESCRIPTION	Kind of Inst'mt	Book	Page	
					Month	Day	Year	Hour	Month	Day	Year	Month	Day	Year					
Coates	R. J.			Macom Savings Bk.	Sept	13	1929	8:00 a.m.	Sept	5	1929	Sept	14	1929	1/8 interest in 935 acres Coates place	W.D.	46	267	
"	J. F.			H. E. Coates	Dec	2	1930	8 a.m.	Dec	1	1930	Dec	2	1930	1/8 undivided interest 935 acres Coates place	W.D.	46	267	
"	Ed. estate per Sheriff			Wilkinson County	Nov	22	1932	8 a.m.	Nov	"	1932	Nov	29	1932	100 acres Tax 1930 \$92.40	W.D.	50	299	
"	Ed. Est. per Sheriff			Wilkinson County	"	29	1933	2 P.M.	"	29	1933	"	30	1933	108 acres in Swinton Dist	S.D.	50	410	
"	Edd Est per Sheriff			Wilkinson County	April	12	1934	10	April	3	1934	Apr	25	1934	100 acres Land 1932 Tax (\$118.70)	S.D.	50	624-3	
"	Emma Lou. et al			J. W. Vinson Sr.	Nov.	12	1936	4 a.m.	Nov.	12	1936	Nov.	13	1936	80 acre land in Swinton Dist	W.D.	61	12	
"	R. J.			Mrs Mary Vinson Coates	Apr	30	1937	9 AM	Apr	28	1937	Apr	30	1937	1/8 undivided int. known as E. of Coates Place, Swinton Dist	"	52	564-	
"	Mrs. Mary Vinson			Roy W. Crockett	Aug	4	1937	"	Aug	2	"	Aug	4	"	1/8 interest in 935 acres Coates place	(W.D.)	614-	13-	
"	C. B. et al			H. W. Baker	June	6	1938	2 P.M.	June	4	1938	June	6	1938	900 acres Land in 4th Land Dist	W.D.	57	159	
"	H. E. et al			"	"	"	"	"	"	"	"	"	"	"	"	"	"	"	
"	Mrs. Mary Vinson et al			"	"	"	"	"	"	"	"	"	"	"	"	"	"	"	
"	R. J. et al			"	"	"	"	"	"	"	"	"	"	"	"	"	"	"	
"	John J. et al per atty in fact.			"	"	"	"	"	"	"	"	"	"	"	"	"	"	"	
"	H. E. et al in fact for heirs			"	"	"	"	"	"	"	"	"	"	"	"	"	"	"	
"	John J. et al			H. E. Coates	"	"	"	"	"	2	"	"	6	"	"	"	"	57	160
"	Mrs Mary Vinson			Roy W. Crockett	Sept	18	1940	9 a.m.	Aug	22	1939	Sept	20	1940	1/8 interest in 935 acres Coates place	(W.D.)	57	591	
"	H. E.			J. J. Coates Sr	Feb	12	1941	"	Dec	1	1930	Feb	12	1941	1/8 " " " "	W.D.	67	73-k	

Filing Docket and General Index to Realty Deeds and Mortgages — GRANTORS

REG. U. S. PAT. OFFICE *Cott* County Indexes Since 1888
An Identifying Trade Mark

Open at Proper Tab according to First Letter or Letters of
Name and refer to Buff Sub-Index sheet for page reference.

COTT FAMILY NAME INDEX No. 1-SPLIT © 1948
Made By The Cott Index Company, Columbus, Ohio
Mfg. Cott Patent Index Systems

(49)

GRANTORS FAMILY NAMES	GIVEN NAMES ABCDEFGH	GIVEN NAMES IJKLMNO	GIVEN NAMES PQRSTUWXYZ	GRANTEES	DATE OF FILING				DATE OF INSTRUMENT			DATE OF RECORD			LOCATION OF PROPERTY OR OTHER DESCRIPTION	KIND OF INST.	BOOK	PAGE
					Month	Day	Year	Hr. M.	Month	Day	Year	Month	Day	Year				
Coates	Isaac			Wilkinson County Bank	Sept.	16	1976	am	9	Sept.	7	1976	Sept.	16	1976	Right of Way	193	221-222
"	Marie Todd			Wilkinson County Bank Crown Electric membership inc	Apr	10	1981	am	4:50	Apr	3	1981	Apr	10	1981	Right of Way	193	222-224
"	Marie J.			Alfreda Betty Thompson William C. Humphries	Mar	7	1989	pm	2:45	Mar	5	1989	Mar	7	1989	Right of Way	193	134
Coates	Debra Ann			Olene E. M. C.	May	25	1989	pm	10:15	May	14	1988	May	31	1989	Right of Way	193	457
"	"	"	"	Central Va. Housing Center	"	"	"	"	"	"	"	"	"	"	"	"	"	"
"	Ronnie D. & Debra			Central Va. Housing Center	Feb	5	1990	am	9	Jan	15	1990	Feb	5	1990	Right of Way	193	164
"	Ronnie D. & Debra E.			Central Va. Housing Center	Feb	8	1990	am	9	Jan	15	1990	Feb	8	1990	1 acre - RR 75, 4th RD	193	206-209

Filing Docket and General Index to Realty Deeds and Mortgages—GRANTORS

Refer to SUB-INDEX in front portion of Book for Alphabetical Arrangement and Page Reference to Names in this Index

Cott Patented Index Systems.
Manufactured by Geo. D. Barnard Sta. Co., St. Louis, Mo.

GRANTORS FAMILY NAMES	GIVEN NAMES ABCDEFGHIJ	GIVEN NAMES JKLMNO	GIVEN NAMES PQRSTUVWXYZ	GRANTEES	DATE OF FILING				DATE OF INSTRUMENT			DATE OF RECORD			LOCATION OF PROPERTY OR OTHER DESCRIPTION	KIND OF INST'MT	BOOK	PAGE
					MONTH	DAY	YEAR	HR. M.	MONTH	DAY	YEAR	MONTH	DAY	YEAR				
Colson	Cynthia + Daniel			Wm McMyrick											Deed	C	6	
"	Jacoh F			Joel Deese											"	C	62	
"	J. F.			E. R. J. Pierce											"	B	342	
"	Daniel			Joel Deese											"	A	558-9	
"	D. J.			Joshua Walker											"	B	211	
Colson		Jasper		J. S. Wood					Sept 5 1888		Dec. 7 1888				Deed	J	74-5	
Colson		J. F.		H. H. Smith					Oct. 13 1897		Oct. 18 1897				Deed	P	758-9	

This Index approved and adopted for use in the Counties of Georgia pursuant to the Act approved August 8, 1916, providing for uniform records throughout the State.

Filing Docket and General Index to Realty Deeds and Mortgages—GRANTORS

571

Refer to SUB-INDEX in front portion of Book for Alphabetical Arrangement and Page Reference to Names in this Index

Cott Patented Index Systems. Owned and manufactured by Walker, Evans & Cogswell Co., Charleston, S. C.

GRANTORS FAMILY NAMES	GIVEN NAMES A B C D E F G H	GIVEN NAMES I J K L M N O	GIVEN NAMES P Q R S T U V W X Y Z	GRANTEES	DATE OF FILING				DATE OF INST'MT			DATE OF RECORD			LOCATION OF PROPERTY OR OTHER DESCRIPTION	Kind of Inst'mt	Book	Page
					Month	Day	Year	Hour	M	Month	Day	Year	Month	Day				
Calson	D. F.			Livi R. Calson Jr	Jan	22	1923	8 am	Jan	19	1923	Jan	24	1923	Timber on 65 ac. Land Dist.	Land	39	242-3
"	D. F.			Wilkinson County Bank	Feb	21	1931	"	Feb	20	1931	Feb	21	1931	Satisfied 3/23/31 (G.S.P.) 14252 200 ac. 330' Dist.	O.P.A.	47	184
"	D. F.			"	"	23	"	2 pm	"	23	"	"	23	"	Satisfied April 9, 1934 (G.S.P.)	"	"	185
Colson	J. F.			D. F. Colson	Jan	18	1908	11 am	Sept	16	1899	Jan	18	1908		Deed	7	598
"	D. F. + Mrs. Bettie			Rermelia Thompson	Jan	18	1908	11 am	Jan	16	1908	Jan	18	1908		Deed	2	223
"	Mrs. Bettie et al.			D. F. Colson.	Jan	18	1908	11 am	Jan	16	1908	Jan	18	1908		"	2	223
"	D. F. et al.			Mrs. Bettie Colson	Jan	18	1908	11 am	Jan	16	1908	Jan	18	1908		"	2	224
"	Mrs. Bettie			Sila Cross	Oct	27	1908	2 pm	Oct	26	1908	Oct	27	1908		"	13	147
"	D. F.			Frank Shostorick	Aug	9	1915	2 pm	July	12	1915	Aug	10	1915		"	20	216
"	D. F.			Wilkinson County Bank	Apr	9	1934	2 pm	Apr	9	1934	April	9	1934	Satisfied July 11/1939 (W.S.P.)	"	50	609
"	Mrs. D. F.			M. H. Everett.	July	11	1939	9 am	July	11	1939	July	11	1939	Satisfied Sept 27/1942 (W.S.P.)	"	"	"
"	D. F.			J. A. Reebell.	Jan	28	1942	2 pm	Oct	23	1932	Jan	28	1942	3 1/4 ac. Land 3rd Land Dist	W.D.	61	658
"	Mrs D. F. et al			M. E. Knight & Frank Knight	Aug	27	"	5 pm	Aug	27	1942	Aug	27	"	150-Acre Land in Land Dist	Land	67	336-7
"	M. D. F. et al			"	"	"	"	"	"	"	"	"	"	"	"	"	"	"
"	Mrs. D. F. et al			M. H. Everett	Nov	5	1943	9 am	Nov	3	1943	Nov	5	1943	Satisfied Sept 3rd O.P.A. (W.S.P.)	"	"	"
"	David et al			"	"	"	"	"	"	"	"	"	"	"	Satisfied 3-1943 (W.S.P.)	"	"	"

Binder is also patented, both being the patents of C. M. COLE, Walker, Evans & Cogswell Co., of Charleston, S. C., are owners of these patents and furnish these Sheets and Binders in North Carolina, South Carolina, Georgia, Florida and Alabama.

This Index approved and adopted for use in the Counties of Georgia pursuant to the Act approved August 8, 1916, providing for uniform records throughout the State.

Filing Docket and General Index to Realty Deeds and Mortgages—GRANTORS

Cott Patented Index Systems. Owned and manufactured by Walker, Evans & Cogswell Co., Charleston, S. C.

51

Refer to SUB-INDEX in front portion of Book for Alphabetical Arrangement and Page Reference to Names in this Index

GRANTORS FAMILY NAMES	GIVEN NAMES ABCDEFGHIJ	GIVEN NAMES IJKLMNO	GIVEN NAMES PQRSTUVWXYZ	GRANTEES	DATE OF FILING				DATE OF INST'MT			DATE OF RECORD			LOCATION OF PROPERTY OR OTHER DESCRIPTION	Kind of Inst'mt	Book	Page
					Month	Day	Year	Hour M	Month	Day	Year	Month	Day	Year				
Colson	Meredith F. et al			W.F. Belote	Oct	30	1954	11:00	Dec	20	1954	Nov	1	1954	15.5 acres - Bonds Dist. G. 201.	WD	93	158 159
Colson	Ulma Carrull et al			W.F. Belote	"	"	"	"	"	"	"	"	"	"	"	"	"	"
"	Olga W.			Olga W.	Oct	6	1957	11:00	Oct	7	1957	Nov	1	1957	...	WD	7	140
"	Alma W.			...	"	12	"	"	"	"	"	"	"	"	...	WD
"	Marrin			Four Family Bonds	May	17	1958	2:30	May	17	1958	May	17	1958	...	WD
"	Mrs. Alma C.			Mrs. Rosalee Colson Baum	June	17	1963	2:30	June	5	1963	June	17	1963	Lot in Dorchester	WD	105	471-2
"	Marrin			Dorson Bank	Sept.	11	1965	12:00	Sept.	7	1965	Sept.	11	1965	...	WD	...	296
"	Mr. + Mrs. J.H., et al.			Wilkinson County	May	5	1966	12:00	Jan.	17	1966	May	6	1966	Plat-2255 - 40 pt. mte	WD	110	415
"	Marrin			Gordon Bank	Mar	6	1971	11:00	Feb	26	1971	Mar	6	1971	...	WD
"	Marrin Frank			Lloyd A. Jensen	Nov	4	1971	11:00	Nov.	4	1971	Nov	4	1971	2 acres in Gordon	WD	123	474- 476
Colston	Anne Elizabeth Miller et al			Mary Luane Stubbs Miller	Dec.	28	1973	4:30	Dec.	28	1973	Dec.	28	1973	1068 1/2 acres 3rd hand dist.	WD	129	490- 492
Colston	Anne Elizabeth Miller			Mary Luane Stubbs Miller	Dec.	28	1973	4:30	Dec.	28	1973	Dec.	28	1973	...	WD	...	504- 506
Colson	Marrin			Small Business Administration	Aug	29	1974	11:00	Aug	29	1974	Aug	29	1974	...	WD	...	708- 710
"	Olga			Georgia Power Co.	Sept.	37	1974	11:00	Aug	7	1974	Sept	37	1974	Right of Way in Wilkieson Cty.	WD	132	164 509
"	Bobbie Delle W. et al			Henri Delle Parker Whitaker	Dec.	30	1975	11:00	Dec.	-	1975	Jan	6	1976	1/3 undivided interest in two (2) lots	WD	137	600
"	Marrin Frank			Sidney S. Miller	Jan.	12	1976	11:00	Jan.	7	1976	Jan	12	1976	2 acres - City of Gordon	WD	137	683

Filing Docket and General Index to Realty Deeds and Mortgages — GRANTORS

COTT FAMILY NAME INDEX No. 1-Split
Copyright 1933 A122569

Open at Proper Tab according to First Letter or Letters of
Name and refer to Buff Sub-Index sheet for page reference.

Made by The Cott Index Company, Columbus, Ohio
Foote & Davies, Inc., Atlanta, Georgia

(51)

GRANTORS FAMILY NAMES	GIVEN NAMES ABCDEFGHIJ	GIVEN NAMES JKLMNO	GIVEN NAMES PQRSTUVWXYZ	GRANTEES	DATE OF FILING				DATE OF INSTRUMENT			DATE OF RECORD			LOCATION OF PROPERTY OR OTHER DESCRIPTION	KIND OF INST.	BOOK	PAGE
					Month	Day	Year	Hr. M.	Month	Day	Year	Month	Day	Year				
Colson	M. Frank			Wilkinson County Bank Acacia Electric	Feb.	2	1976	PM	Feb.	2	1976	Feb.	2	1976	3 acres - 327 th (Armitage) 12.7m. Dist.	DPs	138	72-4
"	Frank			Memberships Corp.	Mar	10	1976	PM	Jan	21	1976	Mar	10	1976	Right of Way	Deed	138	369
"	Otha			William A. Colson	Sept.	6	1977	am	Sept.	2	1977	Sept.	6	1977	tract - Town of Zionsboro	Deed	144	277
"	M. Frank			The Wilkinson County Bank	Mar.	14	1978	am	Mar.	8	1978	Mar	14	1978	2 tracts - Wilkes + Baldwin Counties	DPs	146	137- 139
"	William R.			Ivelyn C. Colson	July	23	1979	PM	July	12	1979	July	23	1979	9 tracts - Town of Zionsboro	WD	151	269- 273
"	Otha W. per heirs			William R. Colson, et al	Aug.	2	1979	am	-	-	1979	Aug	2	1979	Lot - 5 th Land District	WD	151	312- 313
"	" " " "			Ivelyn C. Colson, et al	"	"	"	"	"	"	"	"	"	"	"	"	"	"
"	M. Frank, et al, and heirs	d/b/a C + S Parts		William F. Bloodworth	Dec	10	1979	PM	Nov	30	1979	Dec	10	1979	327 th (Armitage) 12.7m. Dist and 2 tracts - Town of McIntosh	WD	152	715- 717
"	Marvin			M. Frank Colson	Sept	9	1980	PM	Sept	9	1980	Sept	9	1980	1 3/4 acres - Town of Zionsboro	WD	155	160
"	Marvin et al			Marylline Colson Benson	Dec	27	1982	PM	June	24	1982	Dec	27	1982	tract - Town of Zionsboro	WD	163	373- 374
"	Otha et al			" " "	"	"	"	"	"	"	"	"	"	"	"	"	"	"
"	Ivelyn C.			Ambros Powell	May	2	1983	am	Mar	31	1983	May	3	1983	tract - Town of Zionsboro	WD	164	447
"	William R.			Glossie Drew	Oct	10	1984	am	Oct	7	1984	Oct	10	1984	Lot WF 6, Dist 1 1505 th Hwy 12m. Dist	WD	170	10 616
Colston,	Anne M. Hal			Gm. d. Miller	Aug	22	1986	pm	Aug	22	1986	Aug	28	1986	2.13 acres - 331 th (Armitage) 12.7m. Dist	WD	176	617 330-
"	Anne M. et al			Trust Bank + Trust Co.	Nov	23	1987	am	Nov	16	1987	Nov	25	1987	855 1/4 acres - 330 th (Armitage) 12.7m. Dist	WD	182	331
Colson,	Bobbe Dale W.		et al	Bobbe Dale W. Colson	Aug	22	1988	am	July	12	1988	Aug	30	1988	Remainder of 34.926 ac - 325 th 12.7m. Dist	WD	195	375- 279
"	Bobbe W.			Oliver EML	Mar	30	1989	pm	Nov	13	1989	Dec	4	1989	Right of Way	WD	192	246

This Index approved and adopted for use in the Counties of Georgia pursuant to the Act approved August 8, 1916, providing for uniform records throughout the State.

Filing Docket and General Index to Realty Deeds and Mortgages—GRANTORS

Refer to SUB-INDEX in front portion of Book for Alphabetical Arrangement and Page Reference to Names in this Index

Cott Patented Index Systems. Owned and manufactured by Walker, Evans & Cogswell Co., Charleston, S. C.

GRANTORS FAMILY NAMES	GIVEN NAMES A B C D E F G H	GIVEN NAMES I J K L M N O	GIVEN NAMES P Q R S T U V W X Y Z	GRANTEES	DATE OF FILING				DATE OF INST'MT			DATE OF RECORD			LOCATION OF PROPERTY OR OTHER DESCRIPTION	Kind of Inst'mt	Book	Page
					Month	Day	Year	Hour	Month	Day	Year	Month	Day	Year				
Columbia	Rootin	Aluminum Co		George E. Edelin	Dec	15	1923	2 P.m.	Oct	23	1923	Dec	20	1923	Divers tracts in near Hudson. ^{also chattel}	Deed	39-396	39 335-6

binder is also patented, book being the patents of C. M. Walker, Evans & Cogswell Co., of Charleston, S. C., are owners of these patents and furnish these Sheets and Binders in North Carolina, South Carolina, Georgia, Florida and Alabama.

This Index approved and adopted for use in the Counties of Georgia pursuant to the Act approved August 8, 1916, providing for uniform records throughout the State.

Filing Docket and General Index to Realty Deeds and Mortgages—GRANTORS

Refer to SUB-INDEX in front portion of Book for Alphabetical Arrangement and Page Reference to Names in this Index

Cott Patented Index Systems. Owned and manufactured by Walker, Evans & Cogswell Co., Charleston, S. C.

GRANTORS FAMILY NAMES	GIVEN NAMES A B C D E F G H	GIVEN NAMES I J K L M N O	GIVEN NAMES P Q R S T U V W X Y Z	GRANTEES	DATE OF FILING				DATE OF INST'MT			DATE OF RECORD			LOCATION OF PROPERTY OR OTHER DESCRIPTION	Kind of Inst'mt	Book	Page	
					Month	Day	Year	Hour	M	Month	Day	Year	Month	Day					Year
Cornwall	Harry			Hansell O. Thomas	Jan	8	1924	8	9 A.M.	Nov	17	1923	Jan	9	1924	103.58 acres, Lot #214, 215, 3rd Dist.	M.D.	39	348
Cornwall	F. W.			Leroy Fleetwood													Deed	A	200
Cornwall				Silas H. Warren Nottingham Jr	Jan.	23	1914		8 A.M.	Jan.	20	1914	Jan.	23	1914		"	23	359
"				Claude F. Gibson	Dec.	10	1912		2 P.M.	Feb.	1	1912	Dec.	10	1912		"	13	617

This index is not patented, and the number is not printed, and the publisher is not responsible for the accuracy of the information and furnish these sheets and binders in North Carolina, South Carolina, Georgia, Florida and Alabama.

This Index approved and adopted for use in the Counties of Georgia pursuant to the Act approved August 8, 1916, providing for uniform records throughout the State.

Filing Docket and General Index to Realty Deeds and Mortgages—GRANTORS

Refer to SUB-INDEX in front portion of Book for Alphabetical Arrangement and Page Reference to Names in this Index

Cott Patented Index Systems. Owned and manufactured by Walker, Evans & Cogswell Co., Charleston, S. C.

GRANTORS FAMILY NAMES	GIVEN NAMES A B C D E F G H	GIVEN NAMES I J K L M N O	GIVEN NAMES P Q R S T U V W X Y Z	GRANTEES	DATE OF FILING				DATE OF INST'MT			DATE OF RECORD			LOCATION OF PROPERTY OR OTHER DESCRIPTION	Kind of Inst'mt	Book	Page	
					Month	Day	Year	Hour	M	Month	Day	Year	Month	Day					Year
Culppepper	Ralph et al			Mrs Ella Dixon	Nov	28	1924	2	8	Dec	15	1923	Nov	28	1924	Part of plantation in Swinton Ga.	D.P.D.	38	625-6
"	Ralph et al			" " "	Jan	5	1925	2	00	Jan	2	1925	Jan	5	1925	Part of plantation in Swinton Ga.	D.P.D.	42	316
"	Rebecca J.			Dora L. Hudson	Nov	2	"	2	00	Dec	28	1904	Nov	4	"	4.8 acres Lot #111. 5th Dist.	M.D.	40	431
"	Ralph		Mina	Ella Culppepper	Feb	28	1927	"	"	Feb	"	1927	Nov	"	1927	House Lot in Swinton	D.P.D.	41	254
"	J. H.			J. A. Moreley	Feb	24	1928	8	00	Feb	22	1928	Feb	24	1928	2.22 1/2 acres 330 Dist Wilkinson Co	M.D.	46	34
"	Ralph			J. D. Adkins	July	29	1935	10	30	July	29	1935	July	29	1935	2.50 acres 3rd Dist Wilkinson Co	D.P.D.	47	324
"	Ralph W.			Mrs. Mammie W. Williams	Jan	12	1937	4	00	Jan	12	1937	Jan	14	1937	Part of plantation in Swinton Ga.	D.P.D.	48	17-18
"	R. W. et al			State Highway Board	Mar	9	"	2	00	Mar	12	1938	Mar	12	1938	0.11 acre land, Right of way	W.D.	60	575
"	R. H. et al			" " "	"	"	"	"	"	"	"	"	"	"	"	"	"	"	"
"	R. W.			Mary Tigner	"	30	1938	"	"	Oct	28	1936	"	30	"	Lot of land in Swinton	"	57	128
"	R. W.			J. W. McCook Lumb	July	15	"	9	00	July	15	1938	July	15	"	Tract of land in Swinton	D.P.D.	20	36-37
"	R. W. as liquidating agent Swinton		Bank	J. R. Burney	May	30	1939	4	00	May	30	1939	May	31	1939	authorization of cancellation of all notes	"	"	339
"	Ralph W.			Frank Johnson	July	31	"	4	00	July	31	"	Aug	1	"	Part of plantation in Swinton Ga.	D.P.D.	49	59
"	R. H.			Ralph W. Culppepper et al	May	7	1940	10	00	Jul	30	1940	May	7	1940	1/3 interest in house lot in Swinton	W.D.	61	389
"	R. H.			Mrs Ruby Culppepper Hall et al	"	"	"	"	"	"	"	"	7	1940	"	"	"	"	"
"	R. W.			J. C. Jackson	"	20	"	11	00	May	20	"	"	20	"	75 acres in Swinton Dist	W.D.	"	394

This Index is also printed, bound and furnished in separate sheets and in the form of a book. It is published by Walker, Evans & Cogswell Co., Charleston, S. C., and is sold by all bookstores and newsdealers in the State. It is also printed and furnished in the form of a book by the publishers of these sheets in North Carolina, Georgia, Florida and Alabama.

This Index approved and adopted for use in the Counties of Georgia pursuant to the Act approved August 3, 1916, providing for uniform records throughout the State.

Filing Docket and General Index to Realty Deeds and Mortgages—GRANTORS

Cott Patented Index Systems. Owned and manufactured by Walker, Evans & Cogswell Co., Charleston, S. C.

Refer to SUB-INDEX in front portion of Book for Alphabetical Arrangement and Page Reference to Names in this Index

67

GRANTORS FAMILY NAMES	GIVEN NAMES A B C D E F G H	GIVEN NAMES I J K L M N O	GIVEN NAMES P Q R S T U V W X Y Z	GRANTEES	DATE OF FILING				DATE OF INST'MT			DATE OF RECORD			LOCATION OF PROPERTY OR OTHER DESCRIPTION	Kind of Inst'mt	Book	Page	
					Month	Day	Year	Hour	Min	Month	Day	Year	Month	Day					Year
Culpepper	Mrs. R. W.	W. E. John		J. W. M. Cook Lumber Co	May	27	1940	9	PM	May	25	1940	May	27	1940	Deeded	168		
"	R. W. et al	State		State Highway Bond of Ten	June	4	"	"	"	June	5	"	June	5	"	.004 acre Right of Way	W D	62	330
"	R. W.	Culpepper et al.		" " " "	"	6	"	"	"	"	16	"	"	8	"	Slope Easement	W D	57	549
"	R. W.			Mrs. J. M. Hall	Jan	31	1941	6	PM	Jan	30	1941	Feb	1	1941	1/2 interest in House & lot in Dumton	W D	61	494
"	R. W.			Mrs. Nell Ragan Perry	May	12	"	3:09	PM	May	2	1941	May	14	1941	House & lot in Dumton	W D	67	135
"	R. W.			Wickinson Co. Bank	Oct	10	1942	9	AM	Sept	30	1942	Oct	10	1942	Professional Justice Bill 683 (W. H. H.)	W D	58	409
"	Mrs. Nina R.			Miss Mary Ligner	Feb	19	1944	2	PM	Feb	19	1944	Feb	19	1944	1/2 of an acre Land in Dumton	W D	74	29
"	R. W.			Mrs. T. A. Peavy	Jan	24	1945	9	AM	Jan	16	1945	Jan	24	1945	1/2 acre Dumton Dist	"	70	214
"	R. W.			Mrs. Nina R. Culpepper	June	15	1945	11	PM	June	15	1945	June	16	"	310 .acre Land in 327th & M. St	"	77	351-2
"	R. W.			C. E. Todd	Jan	9	1946	11	AM	Jan	1	1946	Jan	9	1946	1/4 acre Land in Dumton	W D	81	81
"	R. W.			Georgia Power Co	"	27	"	2	PM	"	21	1944	"	24	"	Right of Way	Easmt	74	51A
"	R. W.			Gertie Smith Lavender	Nov	6	1947	2	PM	Nov	6	1947	Nov	7	1947	1/2 acre in town of Dumton	W D	77	460
"	J. L.			D. W. M. Puckett	Oct	16	1948	9	AM	Oct	15	1948	Oct	16	1948	Lot of Land in M-25	W D	78	493
"	R. W. et al			The Gordon Bank	Apr	8	1949	"	"	Apr	1	1949	Apr	7	1949	1/4 acre Land in Dumton	W D	79	45
"	R. W.			H. E. Stephens	May	27	"	9	PM	May	27	"	May	28	"	150 acres in Dumton	"	80	352
"	J. L.			Mrs. W. M. Puckett	Apr	13	1950	9	AM	Apr	11	1950	Apr	13	1950	1/4 acre Land in Dumton	W D	83	137

Filing Docket and General Index to Realty Deeds and Mortgages—GRANTORS

Refer to SUB-INDEX in front portion of Book for Alphabetical Arrangement and Page Reference to Names in this Index

Cott's Patented Index Systems,
Manufactured by Geo. D. Barnard Sta. Co., St. Louis, Mo

(67)

GRANTORS FAMILY NAMES	GIVEN NAMES ABCDEFGHIJ	GIVEN NAMES JKLMNO	GIVEN NAMES PQRSTUWXYZ	GRANTEES	DATE OF FILING			DATE OF INSTRUMENT			DATE OF RECORD			LOCATION OF PROPERTY OR OTHER DESCRIPTION	KIND OF INST'M'T	BOOK	PAGE	
					MONTH	DAY	YEAR	HR. M.	MONTH	DAY	YEAR	MONTH	DAY					YEAR
Culppeper	R. W. Sr.			Wellington County Bonds	July	19	1952	am	July	18	1952	July	19	1952	700	55	467	
"	R. W. Sr.			Geo. Harald Samuel	Mar	27	1953	"	Jan	1	1953	Mar	30	1953	200	54	195	
"	R. W. Sr.			Wellington County Bonds	May	29	"	"	Apr	8	"	May	29	"	700	59	594	
"	R. W. Sr.			William Sitar, Jr.	June	20	1955	pm	June	18	1955	June	21	1955	Diver's Tracts + Water	93	358	6
"	R. W. Sr.			William Sitar, Jr.	July	13	1956	pm	July	7	1956	July	13	1956	S.D. Sitar's Culppeper	96	93	
"	R. W. Sr.			St. Marys Kraft Corp	Aug	8	"	"	Aug	1	1956	Aug	10	"	St. Marys Kraft Corp	30	208	9
"	R. W. Sr.			" " " "	Oct	26	"	"	Sept	18	"	Oct	27	"	St. Marys Kraft Corp	30	208	3
"	R. W. Sr.			Miss Anna	July	10	1957	pm	July	10	1957	July	10	1957	St. Marys Kraft Corp	30	208	
"	R. W. Sr.			St. Marys Kraft Corp	Aug	20	1957	pm	Aug	20	1957	Aug	26	1957	St. Marys Kraft Corp	30	208	500
"	Ralph W.			St. Marys Kraft Corp	Nov	11	1957	pm	Nov	11	1957	Nov	11	1957	S.D. Sitar's Culppeper	96	93	
"	Miss Anna			William Sitar, Jr.	Mar	1	1958	pm	Feb	27	1958	Mar	11	1958	St. Marys Kraft Corp	30	208	
"	Ed. W. Sr.			Quinton Melchior	May	28	1958	pm	May	28	1958	May	28	1958	St. Marys Kraft Corp	30	208	
"	Ed. W. Jr.			Sidney S. Miller	Mar	14	1959	noon	Mar	14	1959	Mar	16	1959	St. Marys Kraft Corp	30	208	6
"	R. W. Sr.			Wellington County Bonds	May	13	1959	am	May	7	1959	May	13	1959	T.L. 99 483-4	99	483	4
"	Mina R.			Mina's Personal	Oct	15	1959	pm	Oct	15	1959	Oct	15	1959	310 own + Edward Sitar	101	33	

Filing Docket and General Index to Realty Deeds and Mortgages—GRANTORS

67

Refer to SUB-INDEX in front portion of Book for Alphabetical Arrangement and Page Reference to Names in this Index

Cott's Patented Index Systems,
Manufactured by Geo. D. Barnard Sta. Co., St. Louis, Mo

GRANTORS FAMILY NAMES	GIVEN NAMES ABCDEFGH	GIVEN NAMES IJKLMNO	GIVEN NAMES PQRSTUWXYZ	GRANTEES	DATE OF FILING				DATE OF INSTRUMENT			DATE OF RECORD			LOCATION OF PROPERTY OR OTHER DESCRIPTION	KIND OF INST'MT	BOOK	PAGE
					MONTH	DAY	YEAR	HR. M.	MONTH	DAY	YEAR	MONTH	DAY	YEAR				
Bulfinger	R. H.			R. H. Bulfinger, Jr.	May	19	1961	2.11	May	19	1961	May	19	1961	Tract in Darrington	Deed	103	36-37
"	R. H., Jr.			James S. Mosey	May	19	1961	2 P.M.	May	-	1961	May	19	1961	Tract in Darrington	WR	103	37-38
"	R. H. Sr. et. al.			City of Darrington	May	29	1961	4 P.M.	May	25	1961	May	30	1961	30 foot driveway	WR	103	49-50
"	R. H. Jr. et. al.			" " "	"	"	"	"	"	"	"	"	"	"	"	"	"	"
"	R. H. Jr.			Design Form Company	May	30	1961	4.11	May	24	1961	May	30	1961	Subdivision tract	WR	103	51
"	R. H. Jr.			Sara D. Madson	Aug.	15	1961	3 P.M.	Aug.	7	1961	Aug.	15	1961	Lot in Darrington	WR	103	134-35
"	Ralph H. Sr.			Willedgville Banking Co.	Feb.	21	1961	2.7	Feb.	23	1961	Feb.	1	1961	Willedgville Jan 20 1966	WR	103	221-22
"	R. H.			George F. Hatcher	Nov.	28	1961	8.11	Nov.	28	1961	Nov.	29	1961	1/2 hundred interest in 40.3 acres in 33824.9	WR	103	244
"	Ralph Wilson, Jr.			L. A. Browne, et. al.	Apr.	25	1962	10 A.M.	Mar.	9	1962	Apr.	25	1962	Lot in Darrington	WR	103	442
"	Ralph Wilson, Jr.			Mrs. Sara B. Browne, et. al.	"	"	"	"	"	"	"	"	"	"	"	"	"	"
"	R. H. Jr.			Wilkinson County Bank	Aug.	27	1962	10 P.M.	Aug.	17	1962	Aug.	27	1962	Tract in Darrington	WR	103	41
"	R. H. Jr.			Georgia Central Construction Co.	Sept.	22	1962	9.30 A.M.	July	28	1962	Sept.	24	1962	4 Lots in Darrington - Brookwood Subdivision	WR	105	6-7
"	Ralph Wilson, Jr.			" " " " Inc.	Jan.	14	1963	2.11	Jan.	11	1963	Jan.	15	1963	Tract in Darrington	WR	105	202-3
"	R. H., Jr. et. al.			City of Darrington	"	"	"	"	"	"	"	"	"	"	30 ft. street	Deed	105	203
"	R. H., Sr.			Mineral & Chemicals Philipp Corp.	Feb.	25	1963	2 A.M.	Feb.	20	1963	Feb.	25	1963	12.5 acres in 32 8th S.M. District	Lease	105	255-6
"	R. H. Jr.			Larry J. Spencer	Aug.	21	1963	2 P.M.	Aug.	25	1963	Aug.	30	1963	Lot #4 in Brookwood Sub. in Darrington	WR	105	551

Filing Docket and General Index to Realty Deeds and Mortgages—GRANTORS

Refer to SUB-INDEX in front portion of Book for Alphabetical Arrangement and Page Reference to Names in this Index

Cott Patented Index Systems.
Manufactured by Geo. D. Barnard Sta. Co., St. Louis, Mo.

GRANTORS FAMILY NAMES	GIVEN NAMES ABCDEFGHIJ	GIVEN NAMES IJKLMNO	GIVEN NAMES PQRSTUVWXYZ	GRANTEES	DATE OF FILING				DATE OF INSTRUMENT			DATE OF RECORD			LOCATION OF PROPERTY OR OTHER DESCRIPTION	KIND OF INST'MT	BOOK	PAGE
					MONTH	DAY	YEAR	HR. M.	MONTH	DAY	YEAR	MONTH	DAY	YEAR				
Bulpepper	R. H. Jr.			W. Clyde Brown, et. d.	Sept	25	1962	A.M.	Sept	25	1962	Sept	25	1962	Lot #10 in Brookwood Subdivision	WB	105	32-4
"	R. H. Jr.			Mrs. Faye S. Brown, et. d.	"	"	"	"	"	"	"	"	"	"	"	"	"	"
"	R. H. Jr.			The First Nat'l Bank & Trust Co. in Mo.	Oct.	26	1962	A.M.	Oct.	-	1962	Oct	26	1962	Lot #10 in Brookwood Subdivision Feb 7, 1974	WB	105	32-4
"	R. H. Jr.			"	"	"	"	"	"	"	"	"	"	"	"	"	"	"
"	R. H. Jr.			James S. Mapey	Nov.	18	1962	P.M.	Nov.	15	1963	Nov.	20	1962	Lot #10 in Brookwood Subdivision	WB	105	29-30
"	Mrs. Nina Ragan, Per Exe.			Ralph Wilson Bulpepper, Sr.	Dec.	27	1963	A.M.	Dec.	27	1963	Dec.	27	1963	Direct tracts in 327 1/2 E. M. District	Deed	108	152-3
"	Ralph Wilson, Sr.			Mrs. Faye Bulpepper Wittell	Dec.	27	1963	A.M.	Dec.	27	1963	Dec.	27	1963	Tracts in Drinton	WB	108	153-4
"	R. H., Jr.			The Milledgeville Banking Co.	Dec.	31	1963	A.M.	Dec.	30	1963	Dec.	31	1963	SPS of Harry J. Sherman	Change	108	156
"	R. H., Jr.			"	"	"	"	"	"	"	"	"	"	"	SPS of W. Clyde Brown, et. d.	"	108	157
"	Ralph Wilson, Jr.			"	"	"	"	"	"	"	"	"	"	"	SPS of Harry J. Sherman 19, 1965	WB	108	157
"	R. H., Jr.			J. Anthony Butler	Jan.	14	1964	A.M.	Jan.	14	1964	Jan.	14	1964	Lot #3 in Brookwood Subdivision	WB	108	173
"	R. H., Sr., et. d.			Wilkinson County Bank	Mar.	10	1964	A.M.	Mar.	10	1964	Mar.	16	1964	Lot in Drinton	SPS	108	154
"	R. H., Sr. Per Exe.			R. H. Bulpepper, Jr.	Apr.	21	1964	P.M.	Apr.	21	1964	Apr.	23	1964	Tracts in Drinton	Eye Deed	108	328
"	R. H., Sr. Per Exe.			Mrs. Faye Bulpepper Wittell	"	"	"	"	Apr.	-	1964	"	"	"	Tracts in Drinton	Eye Deed	108	328
"	R. H., Sr. Per Exe.			R. H. Bulpepper, Jr. et. d.	"	"	"	"	Apr.	21	1964	"	"	"	Direct tracts	Eye Deed	108	329-30
"	"			Mrs. Faye Bulpepper Wittell, et. d.	"	"	"	"	"	"	"	"	"	"	"	"	"	"
"	R. H. Jr.			Billy H. Carr	Apr.	30	1964	A.M.	Apr.	28	1964	May	1	1964	Tracts in 327 1/2 Drinton) E. M. District	SPS	108	341

Filing Docket and General Index to Realty Deeds and Mortgages—GRANTORS

67

Refer to SUB-INDEX in front portion of Book for Alphabetical Arrangement and Page Reference to Names in this Index

Cott Patented Index Systems.
Manufactured by Geo. D. Barnard Sta. Co., St. Louis, Mo

GRANTORS FAMILY NAMES	GIVEN NAMES ABCDEFGHIJ	GIVEN NAMES JKLMNO	GIVEN NAMES PQRSTUVWXYZ	GRANTEES	DATE OF FILING				DATE OF INSTRUMENT			DATE OF RECORD			LOCATION OF PROPERTY OR OTHER DESCRIPTION	KIND OF INST'MT	BOOK	PAGE
					MONTH	DAY	YEAR	HR. M	MONTH	DAY	YEAR	MONTH	DAY	YEAR				
<i>Bulger</i>	R. W. Jr.			Wilkinson County Bank	Apr.	30	1964	C.M. 11:45	Apr.	29	1964	May	1	1964	<i>5 acres land in 3rd district</i>	DRS	106	147
	R. W. Jr.			First Federal Sav. & Loan Assn. of Ga.	June	3	1964	P.M.	June	3	1964	June	4	1964	<i>1/2 acre in 3rd district</i>	DRS	108	401-23
	R. W. Jr.			Wilkinson County Bank	June	6	1964	A.M. 9	May	30	1964	June	6	1964	<i>SD of J. Anthony Butler</i>	DRS	106	106
	R. W. Jr.			Jacksonville Business Supply Co.	Oct.	21	1964	C.M. 3	Oct.	14	1964	Oct.	21	1964	<i>1/2 acre in 3rd district</i>	DRS	109	11-18
	R. W. Jr.			Russell Day Crumley, et. al.	Nov.	27	1964	P.M.	Nov.	27	1964	Nov.	30	1964	<i>Lots in 3rd district</i>	DRS	109	79-80
	R. W. Jr.			Dr. Solie M. Crumley, et. al.	"	"	"	"	"	"	"	"	"	"	"	"	"	"
	R. W. Jr.			Wilkinson County Bank	Nov.	30	1964	C.M. 9	Nov.	27	1964	Nov.	30	1964	<i>SD of Russell Day Crumley, Jr., et. al.</i>	DRS	106	208
	R. W. Jr.			St. Millersville Banking Co.	Dec.	8	1964	C.M. 3	Dec.	7	1964	Dec.	8	1964	<i>1/2 acre in 3rd district</i>	DRS	109	96-97
	Ralph Wilson, Jr.			Wilkinson County Bank	Dec.	9	1964	P.M. 9	Dec.	9	1964	Dec.	13	1964	<i>1/2 acre in 3rd district</i>	DRS	106	110
	R. W. Jr.			Horden Bank	Jan.	23	1965	C.M. 9	Jan.	21	1965	Jan.	26	1965	<i>1/2 acre in 3rd district</i>	DRS	106	228
	R. W. Jr.			Horden Bank	May	10	1965	C.M. 9	May	4	1965	May	16	1965	<i>1/2 acre in 3rd district</i>	DRS	106	246
	R. W. Jr.			First Nat'l Bank & Trust Company	May	24	1965	C.M. 4	May	11	1965	May	24	1965	<i>1/2 acre in 3rd district</i>	DRS	109	21-23
	R. W. Jr. et. al.			Kao-Ling Corp.	June	21	1965	P.M. 10	June	14	1965	June	22	1965	<i>1/2 acre in 3rd district</i>	DRS	109	397-8-9
	R. W. Jr. et. al.			Wilco Entertainment, Inc.	Aug.	10	1965	C.M. 9	July	30	1965	Aug.	10	1965	<i>1/2 acre in 3rd district</i>	DRS	109	479
	L. Kinard			Marion Pace Brown, et. al.	Jan.	3	1966	C.M.	Dec.	30	1965	Jan.	8	1966	<i>Tract in 327th (Dorchester) & M. Dist.</i>	DRS	110	137-8
	J. Kinard			Alice H. Brown, et. al.	"	"	"	"	"	"	"	"	"	"	"	"	"	"
	R. W. Jr.			First Fed. Sav. & Loan Assn.	Jan.	18	1966	C.M.	Jan.	17	1966	Jan.	18	1966	<i>1/2 acre in 3rd district</i>	DRS	110	165

Filing Docket and General Index to Realty Deeds and Mortgages—GRANTORS

67

Refer to SUB-INDEX in front portion of Book for Alphabetical Arrangement and Page Reference to Names in this Index

Cott Patented Index Systems.
Manufactured by Geo. D. Barnard Sta. Co., St. Louis, Mo

GRANTORS FAMILY NAMES	GIVEN NAMES ABCDEFGHIJ	GIVEN NAMES JKLMNO	GIVEN NAMES PQRSTUVWXYZ	GRANTEES	DATE OF FILING				DATE OF INSTRUMENT			DATE OF RECORD			LOCATION OF PROPERTY OR OTHER DESCRIPTION	KIND OF INST'MT	BOOK	PAGE
					MONTH	DAY	YEAR	HR. M.	MONTH	DAY	YEAR	MONTH	DAY	YEAR				
Bulpepper	R. W. Jr.			Allied Chemical Corp.	Aug	4	1967	12 M.	Aug	3	1967	Aug	4	1967	Tract in 4th Land Dist.	WD	113	15-17
"	R. W. Jr.			Wilkinson County Bank	Aug	14	1967	P.M.	Aug	14	1967	Aug	14	1967	Satisfied April 30, 1968 125 acres in 3d 5th & 6th Land Dist	WD	106	528
"	Ralph W. Jr.			Mrs. Faye Bulpepper Witzell	Dec	12	1967	P.M.	Dec	-	1967	Dec	12	1967	1 acre in Drimont	WD	113	541
"	Mrs. Bessie Skelton, et. al.			Rayward Underwood, et. al.	Mar	23	1968	A.M.	Jan	15	1968	Mar	23	1968	108 acre of land in 2d & 3d Land Dist	WD	114	312-3
"	Mrs. Bessie Skelton, et. al.			Mary Lou Underwood Odum, et. al.	"	"	"	"	"	"	"	"	"	"	"	"	"	"
"	Mrs. Bessie Skelton, et. al.			Lela Underwood Midway, et. al.	"	"	"	"	"	"	"	"	"	"	"	"	"	"
"	R. W. Jr. et. al.			J. Frank Fountain	May	8	1968	A.M.	May	8	1968	May	8	1968	1/2 acre in Drimont	WD	114	566
"	J. K.			Gordon Bank	Aug	13	1968	am	Aug	9	1968	Aug	13	1968	Tract in 4th Land Dist	WD	115	98-300
"	R. W. Jr.			William Siter, Jr.	Feb	25	1969	P.M.	Feb	17	1969	Feb	25	1969	2.10 acre in Drimont	WD	116	554
"	R. W. Jr.			Wilkinson County Bank	June	17	1969	am	June	16	1969	June	17	1969	1/2 acre in Drimont	WD	116	554
"	R. W. Jr.			Wilkinson County Bank	Oct	29	1969	am	Oct	29	1969	Oct	29	1969	Tract in 4th Land Dist	WD	116	554
"	R. W. Jr.			Neal Ann Bulpepper	Jan	27	1970	am	Dec	24	1969	Jan	27	1970	1d 20 Brookwood - Drimont	WD	119	187-8
"	R. W. Jr.			Bruce E. Bulpepper	Jan	27	1970	am	Dec	24	1969	Jan	27	1970	Lots 8 & 9 Brookwood - Drimont	WD	119	189-90
"	R. W. Jr.			Billie Jean H. Bulpepper	Jan	27	1970	P.M.	Dec	24	1969	Jan	27	1970	Lots 6, 7, 11, 12, 15, 16 & 17 Brookwood - Drimont	WD	119	191-2
"	R. W. Jr.			Bulpepper Wood products, Inc	Feb	17	1970	am	Jan	1	1970	Feb	17	1970	lease with J. E. Ewert	agent	119	284
"	R. W. Jr.			Walter A. Seatt	May	30	1970	am	Nov	21	1969	May	30	1970	1/2 Tr. 100 acre 4th Land Dist	WD	170	116
"	R. W. Jr.			Walter A. Seatt	June	26	1970	am	June	26	1970	June	26	1970	1/2 Tr. 100 acre 4th Land Dist	WD	170	231

Filing Docket and General Index to Realty Deeds and Mortgages — GRANTORS

(67)

COTT FAMILY NAME INDEX No. 1-Split
Copyright 1933 A122559

Open at Proper Tab according to First Letter or Letters of
Name and refer to Buff Sub-Index sheet for page reference.

REG. U. S. PAT. OFFICE *Chas. McCatt* County Indexes Since 1885
An Identifying Trade Mark

GRANTORS FAMILY NAMES	GIVEN NAMES ABCDEFGH	GIVEN NAMES IJKLMNO	GIVEN NAMES PQRSTUVWXYZ	GRANTEES	DATE OF FILING				DATE OF INSTRUMENT			DATE OF RECORD			LOCATION OF PROPERTY OR OTHER DESCRIPTION	KIND OF INST.	BOOK	PAGE
					Month	Day	Year	Hr. M.	Month	Day	Year	Month	Day	Year				
Culpepper	Bruce	Charles		Marcus Smith et al	May	25	1976	11:30 am	May	31	1976	May	25	1976	Tracts - Irregular	WD	139	250
"	"	"		et al Mrs. Doral Ann Culpepper Smith	"	"	"	"	"	"	"	"	"	"	"	"	"	"
"	Bruce	Charles		Doral Ann Culpepper Smith	Aug.	4	1976	10:30 AM	Aug.	3	1976	Aug.	4	1976	Divers tracts	PA	140	44-45
"	Bruce	Charles	et al	Wilkinson County Bank	Aug.	4	1976	10:30 AM	Aug.	3	1976	Aug.	4	1976	Divers tracts	DPS	140	46-49
"	Billie	Jean		Wilkinson County Bank	Aug.	23	1977	11:50 am	Aug.	19	1977	Aug.	23	1977	2 L - Wells 2. Allen	assign	144	149-152
"	Billie	Jean		Wilkinson County Bank	Aug.	23	1977	11:50 am	Aug.	19	1977	Aug.	23	1977	2 tracts (327 & 328) - Irregular	assign	144	153-155
"	Billie	Jean	per Executor	Ralph Wilson Culpepper	Dec.	28	1977	4:20 PM	Dec.	28	1977	Dec.	28	1977	1.03 acres - Town of Irregular	assent	145	396-397
"	R. W.	Jr.	et al	Harvey R. Burfield	Feb.	28	1978	10 am	Feb.	27	1978	Feb.	28	1978	2 tracts - Town of Irregular	WD	146	39
"	R. W.	Jr.		et al Bruce Charles Culpepper	Apr.	4	1978	3 PM	Apr.	4	1978	Apr.	4	1978	1.03 acres - Town of Irregular	Deed	146	294
"	"	"		et al Doral Ann Culpepper Smith	"	"	"	"	"	"	"	"	"	"	"	"	"	"
"	Bruce	Charles	et al	Wilkinson County	May	11	1978	1 PM	May	10	1978	May	11	1978	1.03 acres - Town of Irregular	Deed	146	581-583
"	Bruce	Charles	et al	Commissioner Wilkinson County	May	11	1978	1 PM	May	10	1978	May	11	1978	1.03 acres - Town of Irregular	Deed	146	584-587
"	J. H.			Margaret S. Calhoun	Oct.	23	1978	9 am	Oct.	18	1978	Oct.	23	1978	2 acres - 327 th & Irregular	WD	148	372
"	J. H. & W. H.			Commercial Credit Plan	Oct.	23	1978	9 am	Oct.	16	1978	Oct.	23	1978	2 acres - 327 th & Irregular	WD	149	380-382
"	J. H. & W. H.			Wilkinson County Bank	Oct.	23	1978	9 am	Oct.	20	1978	Oct.	23	1978	2 acres - 327 th & Irregular	WD	149	388
"	J. H. & W. H.			Commercial Credit Plan	Nov.	27	1978	9 am	Oct.	16	1978	Nov.	27	1978	2 acres - 327 th & Irregular	WD	148	613-5
"	R. W.	Jr.	et al	Wilkinson County	Jan.	1	1979	9 am	Dec.	29	1978	Jan.	1	1979	Tract & Land	WD	149	174

Filing Docket and General Index to Realty Deeds and Mortgages — GRANTORS

REG. U. S. PAT. OFFICE *Cott* County Indexes Since 1888 An Identifying Trade Mark

Open at Proper Tab according to First Letter or Letters of Name and refer to Buff Sub-Index sheet for page reference.

COTT FAMILY NAME INDEX No. 1-3PLIT © 1948
Made By The Cott Index Company, Columbus, Ohio
Mfg. Cott Patent Index Systems

(67)

GRANTORS FAMILY NAMES	GIVEN NAMES ABCDEFGH	GIVEN NAMES IJKLMNO	GIVEN NAMES PQRSTUVWXYZ	GRANTEES	DATE OF FILING				DATE OF INSTRUMENT			DATE OF RECORD			LOCATION OF PROPERTY OR OTHER DESCRIPTION	KIND OF INST.	BOOK	PAGE
					Month	Day	Year	Hr. M.	Month	Day	Year	Month	Day	Year				
Culpepper	Bruce Charles			Wilkinson County	Jan.	12	1979	10 am	Dec.	27	1978	Jan.	12	1979	1.03 acres - Town of Swinton	WD	149	312 - 313
"	R. W. Jr. et al			Fountain Kaslin	Jan.	19	1979	2:20 PM	Jan.	15	1979	Jan.	19	1979	5 acres - City of Swinton	WD	149	341
"	R. W. Jr.			Sara B. Browne	Jan.	25	1979	4:10 PM	Dec.	28	1977	Jan.	25	1979	1 1/4 acre - Town of Swinton	Deed	151	62
"	R. W. Jr.			Doral C. Smith, et al	Dec.	5	1979	3 PM	Dec.	-	1979	Dec.	5	1979	Right to timber	BCD	152	644
"	" " "			Bruce Charles Culpepper et al	"	"	"	"	"	"	"	"	"	"	"	"	"	"
"	R. W. Jr.			Doral C. Smith, et al	Dec.	5	1979	3 PM	Dec.	5	1979	Dec.	5	1979	510 of Fountain Kaslin	Transfer + assign	152	645
"	" " "			Bruce Charles Culpepper et al	"	"	"	"	"	"	"	"	"	"	"	"	"	"
"	Bruce as heir et al			Mertis S. Holliman	Sept.	23	1981	8:30 AM	Sept.	22	1981	Sept.	23	1981	5 3/4 acres - Town of Swinton	WD	159	107 - 108
"	Bruce C. et al			Cathal Wood Corp. Augusta aka Southland Lumber Co.	Mar.	24	1986	11:30 AM	Feb.	26	1986	Mar.	24	1986	310 acres - 328 ^{ac} PM Dist	S.F. Grant Lease	194	707
"	Bruce Charles et al			Keith B. (Sr.) & Bernice Z. Mason	Jan.	13	1988	3 PM	Jan.	13	1988	Jan.	15	1988	5 acres - City of Swinton	WD	182	675
"	Bruce Charles et al			Anglo-American Clay Corporation	June	4	1989	9 AM	May	2	1989	June	8	1989	125 acres - 328 ^{ac} PM Dist	Mem. of Purch. Option Agree.	189	572 574
"	J. K. et al			Lucian C. & Virgil A. Collins	Jan.	24	1990	11:45 AM	May	24	1988	Jan.	25	1990	1 acre - Town of Mesentze	WD	193	55 - 56

This Index approved and adopted for use in the Counties of Georgia pursuant to the Act approved August 8, 1916, providing for uniform records throughout the State.

Filing Docket and General Index to Realty Deeds and Mortgages—GRANTORS

Refer to SUB-INDEX in front portion of Book for Alphabetical Arrangement and Page Reference to Names in this Index

Cott Patented Index Systems.
Manufactured by Geo. D. Barnard Sta. Co., St. Louis, Mo.

(69)

GRANTORS FAMILY NAMES	GIVEN NAMES ABCDEFGHIJ	GIVEN NAMES JKLMNO	GIVEN NAMES PQRSTUVWXYZ	GRANTEES	DATE OF FILING				DATE OF INSTRUMENT			DATE OF RECORD			LOCATION OF PROPERTY OR OTHER DESCRIPTION	KIND OF INST'MT	BOOK	PAGE
					MONTH	DAY	YEAR	HR. M.	MONTH	DAY	YEAR	MONTH	DAY	YEAR				
Cox	Mary L. adm.			Ora B. Stinson					Mar	1	1906	Mar	2	1906	Deed	X	511-12	
Cox	Willie Pearl			Harry Cornwell	Aug	20	1913	2 P.M.	Aug	1	1913	Aug	20	1913	M.D.	22	313-14	
"			W. R.	W. L. Cox	Apr	15	1901	8 A.M.	Apr	9	1910	Apr	15	1910	Deed	17	72	
"			Mrs. M. L.	W. L. Cox	Feb	4	1913	8 A.M.	Oct	2	1906	Feb	4	1913	"	17	570	
"			W. L.	Mary L. Cox	Feb	4	1913	8 A.M.	Oct	2	1906	Feb	4	1913	"	V	389	
"			W. L.	J. J. Bailey	"	"	"	"	Jan	6	1913	"	"	"	"	23	35	
"			"	L. R. Casson	June	16	1913	2 P.M.	June	6	"	June	16	"	"	20	132	
"			Mrs. H. L.	J. J. Bailey	Apr	11	1917	2 P.M.	Apr	3	1917	Apr	11	1917	"	29	204	
"			Mrs. Willie P.	Lester Freeman	Oct	25	"	8 A.M.	Oct	11	"	Oct	25	"	"	30	64	
"			"	Mrs. Ida Freeman	"	"	"	"	"	"	"	"	"	"	"	"	65	
"			"	Lester Freeman	"	"	"	"	"	"	"	"	"	"	"	"	66	
"			"	Hill G. Thomas	Jan	22	1919	2 P.M.	Jan	8	1919	Jan	22	1919	"	31	42	
"			"	"	Sept	23	1920	8 A.M.	Sept	26	1920	Sept	23	1920	"	29	531	
"			Mrs. M. L.	W. L.	Mary L. Cox	Feb	14	1913	"	Oct	2	1906	Feb	4	1913	"	V	339
"			W. L.	Mary L. Cox	"	4	"	8 P.M.	"	"	"	"	3	1914	"	V	339	
Cox	Mrs. Mary P. et al.			Thomas E. Boone	Dec	31	1964	2 P.M.	Sept	-	1964	Jan	2	1965	2/19	109	42-3	

This Index approved and adopted for use in the Counties of Georgia pursuant to the Act approved August 8, 1916, providing for uniform records throughout the State.

Filing Docket and General Index to Realty Deeds and Mortgages—GRANTORS

(69)

Refer to SUB-INDEX in front portion of Book for Alphabetical Arrangement and Page Reference to Names in this Index

Cott Patented Index Systems.
Manufactured by Geo. D. Barnard Sta. Co., St. Louis, Mo.

GRANTORS FAMILY NAMES	GIVEN NAMES ABCDEFGHIJ	GIVEN NAMES JKLMNO	GIVEN NAMES PQRSTUVWXYZ	GRANTEES	DATE OF FILING				DATE OF INSTRUMENT			DATE OF RECORD			LOCATION OF PROPERTY OR OTHER DESCRIPTION	KIND OF INST'MT	BOOK	PAGE	
					MONTH	DAY	YEAR	HR. M.	MONTH	DAY	YEAR	MONTH	DAY	YEAR					
Cox	Charles E.			David A. Hawington et al	Nov	24	1976	am	10:30	Nov	23	1976	Nov	24	1976	Lat to property	SPS	175	177
"	"	"	"	Dorothy W. Hawington et al	"	"	"	"	"	"	"	"	"	"	"	"	"	"	"
"	Alzie L.			Electric membership Corp.	Feb	3	1978	pm	9:00	Jan	12	1978	Feb	3	1978	Right 7-way	Exec	145	604
"	Annette Bradford	(formerly Bradford)		Freepoint Minerals Company	Sept	4	1980	am	1:30	Mar	27	1980	Sept	4	1980	Divers property	Exec	155	146
"	Mrs. Annette Bradford			Freepoint Minerals Company	Feb	2	1981	am	10:45	Jan	8	1981	Feb	2	1981	Divers property	Short Form Option	156	532 533
"	Charles E.			Beneficial Finance Co.	Apr	3	1981	am	9	Feb	11	1981	Apr	3	1981	Lat to property	SPS	157	179 180
"	Barbara Annette Bradford	(formerly Annette Bradford)		J. Sewell Elliott, Jr.	May	22	1981	am	9	May	1	1981	May	22	1981	2nd Land Dist Surrog & Willkerson	SPS	157	539 541
"	Charles E.			The Gordon Bank	Dec	28	1982	am	10:30	Dec	23	1982	Dec	28	1982	Lat 7-93, Sec 15, Tract C. - 1505 th Hwy	SPS	163	377 206
"	Judy et al			Frank B. Pierce	Oct	6	1983	am	4	Sept	-	1979	Oct	18	1983	Access - Griffin militia clear	Exec	166	210
"	Charles E.			Pierce Credit Co. dba All State Finance Company	June	19	1985	am	9	May	22	1985	June	19	1985	1505 th Hwy	SPS	172	298 299
"	Carol Ann D.	as Trustee		Alan B. Council	Nov	11	1985	am	9	Nov	17	1985	Nov	11	1985	250 acres - 328 th Hwy	Exec	173	559 541
"	Shirley B. + Go Anne B.			Robert E. Etheridge	May	19	1986	am	11	May	16	1986	May	19	1986	Lat 15x16, Sec 15, Tract D	SPS	175	395 396
"	Wilford E.			The Gordon Bank	Mar	4	1987	am	9	Mar	2	1987	Mar	5	1987	Lat 15x16, Sec 15, Tract D	SPS	179	322 323
"	Wilford E.			Barbara C. Cox	Mar	29	1990	am	9	Mar	15	1990	Mar	30	1990	Lat 15x16, Sec 15, Tract D	SPS	193	664 666
"	Barbara C.			Central State Hospital Credit Union	Mar	29	1990	am	9	Mar	15	1990	Mar	30	1990	Lat 15x16, Sec 15, Tract D	SPS	193	666 668

This Index approved and adopted for use in the Counties of Georgia pursuant to the Act approved August 8, 1916, providing for uniform records throughout the State.

Filing Docket and General Index to Realty Deeds and Mortgages—GRANTORS

Refer to SUB-INDEX in front portion of Book for Alphabetical Arrangement and Page Reference to Names in this Index

Coff Patented Index System. Owned and manufactured by Walker, Evans & Cogswell Co., Charleston, S. C.

GRANTORS FAMILY NAMES	GIVEN NAMES A B C D E F G H	GIVEN NAMES I J K L M N O	GIVEN NAMES P Q R S T U V W X Y Z	GRANTEES	DATE OF FILING				DATE OF INST'MT			DATE OF RECORD			LOCATION OF PROPERTY OR OTHER DESCRIPTION	Kind of Inst'mt	Book	Page
					Month	Day	Year	Hour	Month	Day	Year	Month	Day	Year				
Cox	W. B.			Mr. S. A. Boone	June	9	1924	9 am	May	31	1924	June	9	1924	98 acrs. Land District	W.D.	39	427-8
"	W. B.			Mr. S. A. Boone	"	14	"	2 pm	June	6	"	"	16	"	1/4 interest in 202 1/2 acrs. Land Dist.	W.D.	39	429
"	Willie Paul et al			J. T. Laid Jr	Aug	5	"	8 am	June	24	"	Aug	6	"	80 acrs. 3rd Dist.	W.D.	40	297
"	W. B.			Mr. S. A. Boone et al	Oct	27	1925	"	Oct	21	1925	Nov	5	1925	1/3 of one acre. Cemetery Paomelaw Ga.	Judicial Claim	41	5
"	W. B.			Mr. S. A. Boone	"	"	"	"	"	17	"	"	"	"	97 acrs. Land Dist. + Method Paomelaw Ga.	Judicial Claim	41	5
"	H. L.			J. G. Jones	Apr	15	1924	"	May	27	1914	Apr	16	1924	1/8 interest in 75 acrs. Land Dist.	W.D.	41	81-2
"	W. L.			J. G. Jones	"	"	"	"	Dec	28	1922	"	15	"	2/8 " " 77 " " "	W.D.	41	81
"	Cary			A. B. Raiford												Deed B.		77
"	W. R. Cary Per Frederick J. Lyndon as representative of Will			Mrs. Josephine Stephen Boone	Oct	24	1945	9 am	Oct	19	1945	Oct	24	1945	97-acre Land in Land Dist.	Deed	74	434-5
"	Mrs. Mary B. et al.			Thomas E. Boone	Dec	31	1964	11 am	Sept	-	1964	Jan	2	1965	2/9 undivided interest in 3 tracts in Land Dist.	W.D.	109	142-3
	See preceding page																	

Walker, Evans & Cogswell Co., Charleston, S. C., are owners of these patents and furnish these sheets and binders in North Carolina, Georgia, Florida and Alabama.

Filing Docket and General Index to Realty Deeds and Mortgages—GRANTORS

Refer to SUB-INDEX in front portion of Book for Alphabetical Arrangement and Page Reference to Names in this Index

Cott Patented Index Systems.
Manufactured by Gen. D. Barnard Sta. Co., St. Louis, Mo.

GRANTORS FAMILY NAMES	GIVEN NAMES ABCDEFGHIJ	GIVEN NAMES KLMNOP	GIVEN NAMES QRSTUVWXYZ	GRANTEES	DATE OF FILING				DATE OF INSTRUMENT			DATE OF RECORD			LOCATION OF PROPERTY OR OTHER DESCRIPTION	KIND OF INST'MT	BOOK	PAGE
					MONTH	DAY	YEAR	HR. M.	MONTH	DAY	YEAR	MONTH	DAY	YEAR				
Compton Compton		L. H.		Thomas D. Burney E. L. Nichols					Mar. 28 1893			June 14 1893			Deed E Deed 377	674 501	1 2	

This Index approved and adopted for use in the Counties of Georgia pursuant to the Act approved August 8, 1916, providing for uniform records throughout the State.

Filing Docket and General Index to Realty Deeds and Mortgages—GRANTORS

Refer to SUB-INDEX in front portion of Book for Alphabetical Arrangement and Page Reference to Names in this Index

Cott Patented Index Systems. Owned and manufactured by Walker, Evans & Cogswell Co., Charleston, S. C.

GRANTORS FAMILY NAMES	GIVEN NAMES A B C D E F G H	GIVEN NAMES I J K L M N O	GIVEN NAMES P Q R S T U V W X Y Z	GRANTEES	DATE OF FILING				DATE OF INST'MT			DATE OF RECORD			LOCATION OF PROPERTY OR OTHER DESCRIPTION	Kind of Inst'mt	Book	Page
					Month	Day	Year	Hour M	Month	Day	Year	Month	Day	Year				
Compton	O.M.			George A. Bentley et al	Aug	5	1925	2 PM	Oct	15	1883	Aug	6	1925	75 acres. Lot #178, 4th Dist.	M.D.	39	573-4

This index is published and furnished to the public by the State of Georgia, and the State of Georgia is not responsible for the accuracy of the information contained herein.

Filing Docket and General Index to Realty Deeds and Mortgages—GRANTORS

FORM 59 MANUFACTURED BY FOSTER & DAVIS CO., ATLANTA

GRANTORS FAMILY NAMES	GIVEN NAMES A B C D E F G H	GIVEN NAMES I J K L M N O	GIVEN NAMES P Q R S T U V W X Y Z	GRANTEES	DATE OF FILING				DATE OF INSTRUM'T			DATE OF RECORD			LOCATION OF PROPERTY OR OTHER DESCRIPTION	KIND OF INST'MT	BOOK	PAGE
					MONTH	DAY	YEAR	HR. M.	MONTH	DAY	YEAR	MONTH	DAY	YEAR				
<i>Commercial Realty Co. Inc.</i>				<i>Mrs Elizabeth Cathcart</i>	<i>Jan</i>	<i>20</i>	<i>1924</i>	<i>8 a.m.</i>	<i>Jan</i>	<i>-</i>	<i>1924</i>	<i>Jan</i>	<i>20</i>	<i>1924</i>	<i>379.4 acs. "Palmer Piece Blvd"</i>	<i>M.D.</i>	<i>41</i>	<i>39.</i>

Filing Docket and General Index to Realty Deeds and Mortgages—GRANTORS

FORM 69 MANUFACTURED BY FOSTE & DAVIS CO., ATLANTA

GRANTORS FAMILY NAMES	GIVEN NAMES A B C D E F G H	GIVEN NAMES I J K L M N O	GIVEN NAMES P Q R S T U V W X Y Z	GRANTEES	DATE OF FILING				DATE OF INSTRUM'T			DATE OF RECORD			LOCATION OF PROPERTY OR OTHER DESCRIPTION	KIND OF INST'MT	BOOK	PAGE
					MONTH	DAY	YEAR	HR. M.	MONTH	DAY	YEAR	MONTH	DAY	YEAR				
Crooms	Minnie L.			Bank of Danville	Apr	3	1924	9:00 AM	Dec	31	1924	Apr	12	1924	30 acrs in Lawrence County	W.D.	44	512
"	Shade			Wash Hickman	July	11	1944	9:00 AM	July	9	1896	July	11	1944	reverted interest in Hickman Place	W.D.	74	146
#	Karen Lewis			Ralph J. & Betty L. Jacobs	June	5	1979	9:00 AM	June	1	1979	June	12	1979	1505th (Drey) H.M. District; Lot No. T-27, Sec 9	W.D.	150	605-7
Crooms	Karen Lewis			Ralph J. & Betty L. Jacobs	June	6	1979	9:00 AM	June	1	1979	June	6	1979	1505th (Drey) H.M. District; Lot No. T-27, Sec 9	W.D.	150	613-14

Filing Docket and General Index to Realty Deeds and Mortgages—GRANTORS

FORM 69 MANUFACTURED BY FOSTE & DAVIS CO., ATLANTA

GRANTORS FAMILY NAMES	GIVEN NAMES A B C D E F G H	GIVEN NAMES I J K L M N O	GIVEN NAMES P Q R S T U V W X Y Z	GRANTEES	DATE OF FILING				DATE OF INSTRUM'T			DATE OF RECORD			LOCATION OF PROPERTY OR OTHER DESCRIPTION	KIND OF INST'MT	BOOK	PAGE
					MONTH	DAY	YEAR	Hr. M.	MONTH	DAY	YEAR	MONTH	DAY	YEAR				
Leach	Ethel et al			Co. N. Snow	May	24	1924	8 am	Arch	5	1924	May	24	1924	13 acres, 5th Dist (near Iny)	W.D.	40	486
Couch	Hugh D. et al			London Bank	May	16	1970	am	May	11	1970	May	16	1970	1/2 acre June 23, 1989	5/6	185	
"	Nicki Parkhurst et al			"	"	"	"	"	"	"	"	"	"	"	"	"	"	"
"	Howard K. et al			London Bank	Sept	12	1970	am	May	1	1970	Sept	12	1970	2 lots Pennington Heights	DPs	170	549-51
"	Sue L. et al			"	"	"	"	"	"	"	"	"	"	"	"	"	"	"
"	Howard K. et al			The London Bank	Jan.	29	1975	am	Jan.	27	1975	Jan.	29	1975	Tract - Bunch (331st) S.M. Dist.	DPs	133	56-58
"	Sue L. et al			"	"	"	"	"	"	"	"	"	"	"	"	"	"	"
"	James L. et al			The Commonwealth Corp.	Aug	7	1979	am	Aug	6	1979	Aug	7	1979	Tract - 331st S.M.D. - City of London	SD	151	357
"	Opal A. et al			"	"	"	"	"	"	"	"	"	"	"	"	"	"	"
"	James L. et al			Opal C. Sweat	Dec	31	1979	pm	Dec	3	1979	Dec	31	1979	Tract - 331st S.M. District	WD	152	115
"	Opal A. et al			"	"	"	"	"	"	"	"	"	"	"	"	"	"	"
"	Hugh D. Jr. et al			The London Bank	June	11	1987	am	June	4	1987	June	11	1987	1/2 acre March 9, 1988	5/6	180	470-471
"	Hugh D. Jr. et al			Hugh D. Couch, Jr. et al	July	6	1987	am	June	30	1987	July	7	1987	12 acres - 27th S.D. - L&L 186	Protective Covenants 180		720-724
"	"			Robert P. Weston et al	"	"	"	"	"	"	"	"	"	"	"	"	"	"
"	Hugh D. Jr. et al			Bruce W. Chambers	July	22	1987	am	June	30	1987	July	22	1987	1.46 acres - 27th S.D. - 331st S.M.D.	WD	181	117
"	Hugh D. Jr. et al			Eddie, Jr. & Betty Lowe	Aug	7	1987	am	July	14	1987	Aug	10	1987	2 acres - 27th S.D. - 331st S.M.D.	WD	181	227

Filing Docket and General Index to Realty Deeds and Mortgages—GRANTORS

81

FORM 69 MANUFACTURED BY POPE & BOWEN CO., ATLANTA

GRANTORS FAMILY NAMES	GIVEN NAMES A B C D E F G H	GIVEN NAMES I J K L M N O	GIVEN NAMES P Q R S T U V W X Y Z	GRANTEES	DATE OF FILING				DATE OF INSTRUM'T			DATE OF RECORD			LOCATION OF PROPERTY OR OTHER DESCRIPTION	KIND OF INST'NT	BOOK	PAGE
					MONTH	DAY	YEAR	HR. M.	MONTH	DAY	YEAR	MONTH	DAY	YEAR				
Couch,	Hugh D., Jr. et al			Alexander Lowe	Sept	3	1987	9 am	July	29	1987	Sept	3	1987	1 acre - L&L 186; 27 th LD - 331 st LMD	WD	181	508
"	Hugh D., Jr. et al			Willie Burney	Dec	16	1987	9 am	Nov	30	1987	Dec	14	1987	1 acre - L&L 186; 27 th LD; 331 LMD	WD	182	504
"	Hugh D., Jr. et al			Charles W. + Barbara L. Russell	Feb	2	1988	9 am	Jan	30	1988	Feb	4	1988	1 acre - 27 th LD; 331 st LMD; L&L 186; Part-1	WD	183	48
"	Hugh D., Jr. et al			James F. + Catherine D. Higin	Mar	7	1988	11:20 pm	Mar	3	1988	Mar	8	1988	.71 acre - 27 th LD - L&L 186 - 331 st LMD	WD	183	312
"	Hugh D., Jr. et al			Clarence E. Brown	Mar	7	1988	11:20 pm	Mar	3	1988	Mar	8	1988	.71 acre - 27 th LD - 331 st LMD	WD	183	319
"	Hugh D., Jr. et al			Bobby L. + Gloria Burney	Apr	7	1988	9 am	Mar	31	1988	Apr	8	1988	.50 acre - 27 th LD - 331 st LMD	WD	183	461
"	Hugh D., Jr. et al			Roger L. Smith et al	Apr	11	1988	9 am	Apr	4	1988	Apr	12	1988	.50 acre - 27 th LD - 331 st LMD	WD	183	678
"	" " " "			Margorie A. Pitts et al	"	"	"	"	"	"	"	"	"	"	" " " "	"	"	"
"	Hugh D., Jr. et al			Larry A. Derrard	Apr	21	1988	9 am	Apr	18	1988	Apr	25	1988	.49 acre - 27 th LD - 331 st LMD	WD	183	712
"	Hugh D., Jr. et al			Dep't of Transportation	July	29	1988	11:25 am	July	26	1988	Aug	1	1988	0.189 acre - 331 st LMD	RWD	185	48-50
"	Hugh D., Jr. et al			Clarence E. Brown	Apr	4	1989	9 am	Nov	28	1988	Jan	10	1989	.50 acre - 27 th LD - 331 st LMD	WD	187	584
"	Hugh D., Jr. et al			Wilkinson County	Apr	6	1989	10:45 am	Nov.	2	1987	Apr	11	1989	1.46 acres - 27 th LD - 331 st LMD city of Gordon	WD	187	623
"	Hugh D., Jr. + Vickie Parkhurst			Dale + Margaret Wallace	July	3	1989	9 am	June	27	1989	July	3	1989	LN# 3, Bl H of Nardin Sub	WD	190	80

Filing Docket and General Index to Realty Deeds and Mortgages—GRANTORS

Refer to SUB-INDEX in front portion of Book for Alphabetical Arrangement and Page Reference to Names in this Index

Cott Patented Index Systems.
Manufactured by Geo. D. Barnard Sta. Co., St. Louis, Mo.

GRANTORS FAMILY NAMES	GIVEN NAMES ABCDEFGHIJ	GIVEN NAMES JKLMNO	GIVEN NAMES PQRSTUVWXYZ	GRANTEES	DATE OF FILING				DATE OF INSTRUMENT			DATE OF RECORD			LOCATION OF PROPERTY OR OTHER DESCRIPTION	KIND OF INST'MT	BOOK	PAGE
					MONTH	DAY	YEAR	HR. M.	MONTH	DAY	YEAR	MONTH	DAY	YEAR				
Crosby		J. F.		W. C. Parker											Deed D	223		
Crosby		J. F.		J. M. Ryle											" D	715		
Crosby	Fanny			Mary R. Pennington et al.					Nov	9	1880	Mar	21	1889	" I	527		
Crosby	Mrs	C. H.		Hardwood Timber Co.					Apr.	30	1907	June	24	1907	Deed X	572		
"	E. F.			J. J. F. Brooks	Nov.	15	1926	2 P.M.	Mar.	18	1926	Nov.	17	1926	60 acres Lat # 125	U.D.	40	535
"		Mrs. J. H.		W. C. Dennard	Oct.	25	1917	8 A.M.	Jan.	20	1917	Oct.	26	1917		Deed	29	254
"		Mary J. et al.		Mrs. V. H. Frasure	Aug.	25	1915	"	"		1902	Aug.	25	1915		"	23	281
"	Mr Edith Knight			Wt., D.L., & Lillian Knight	Jan	28	1949	12:00 PM	Nov		1949	Jan	28	1949	W Knight place High Hill rd	"	50	243-4
"	Richard			Four County Bank	July	6	1953	am	July	2	1953	July	7	1953	W Knight place High Hill rd, 1953	89	247-8	
"	Richard			First Federal Savings & Loan Corp.	Oct	14	1957	pm	Oct	14	"	Oct	14	"	W Knight place High Hill rd, 1958	89	434-5	
"	Richard			" " " "	Apr	18	1956	am	Apr	17	1956	Apr	17	1956	W Knight place High Hill rd, 1958	89	248-2	
"	M. J.			Four county Bank	Jan	29	1958	am	Jan	25	1958	Jan	30	1958	1.04000 in albertain	99	34	
"	M. J. et al			W. Carl Sully	Apr	21	1958	am	Apr	18	1958	Apr	21	1958	lots in albertain	99	180	
"	M. J.			L. B. Palbert	May	30	1958	am	May	8	1958	May	30	1958	2 lots in albertain	99	229	
"	M. J.			Alexander Co	"	"	"	"	May	27	1958	May	30	1958	lots in albertain	99	228-9	
"	M. J.			Walton Company, Inc	June	12	1958	am	June	11	1958	June	13	1958	lots in albertain	99	241	

Filing Docket and General Index to Realty Deeds and Mortgages—GRANTORS

89

Refer to SUB-INDEX in front portion of Book for Alphabetical Arrangement and Page Reference to Names in this Index

Cott Patented Index Systems.
Manufactured by Geo. D. Barnard Sta. Co., St. Louis, Mo.

GRANTORS FAMILY NAMES	GIVEN NAMES ABCDEFGHIJ	GIVEN NAMES JKLMNO	GIVEN NAMES PQRSTUVWXYZ	GRANTEES	DATE OF FILING				DATE OF INSTRUMENT			DATE OF RECORD			LOCATION OF PROPERTY OR OTHER DESCRIPTION	KIND OF INST'MT	BOOK	PAGE
					MONTH	DAY	YEAR	HR. M.	MONTH	DAY	YEAR	MONTH	DAY	YEAR				
Crashy	M. J.			Robert Morris	June	14	1958	am	June	13	1958	June	14	1958	lot in Allentown	W.D.	99	242
"	M. J.			Dublin Fish & Sea Co	June	20	1958	am	June	20	1958	June	21	1958	2 lots in Allentown	W.D.	99	249
"	M. J.			J.T. Paulson	June	27	1958	am	June	21	1958	June	27	1958	2 lots in Allentown	W.D.	99	256
"	M. J.			E. E. Price	July	1	1958	am	July	5	1958	July	5	1958	2 lots in Allentown	W.D.	99	259
"	M. J. Peratly			Four County Bank	Oct	13	1958	am	Oct	7	1958	Oct	15	1958	2 lots in Allentown	W.D.	99	326-7
"	Wack J.			Wack Loan & Realty Co	Nov	6	1958	am	Oct	31	1958	Nov	7	1958	2 lots in Allentown	W.D.	99	320-4
"	Wack J.			Four County Bank	Nov	14	1958	am	Nov	6	1958	Nov	15	1958	2 lots in Allentown	W.D.	99	339-40
"	M. J.			Georgia Power Co	Jan	22	1959	am	Jan	15	1959	Jan	22	1959	lot in Allentown	W.D.	99	403-4
"	Russell H.			Isabel H. Turner	June	23	1961	P.M.	June	18	1960	June	21	1961	Power of Atty. in all legal matters	P.D.	103	85
"	M. J.			Thomas H. Crosby	July	7	1961	A.M.	June	24	1961	June	7	1961	Lot in Allentown	W.D.	103	96
"	Thomas H.			Richard Crosby	July	7	1961	A.M.	June	28	1961	July	7	1961	Lot in Allentown	W.D.	103	96-97
"	Richard			Institute for Essential Housing, Inc.	July	7	1961	A.M.	June	28	1961	July	7	1961	Lot in Allentown	W.D.	103	97-98
"	Russell H. Per Atty			Mrs. & Mrs. Homer Shephard	Sept	6	1962	A.M.	June	18	1960	Sept	7	1962	Lot in Gordon	W.D.	103	601
"	Richard			Georgia Power Co.	Jan	19	1966	A.M.	Jan	11	1966	Jan	19	1966	Land in Allentown	W.D.	110	167
"	Richard			Thomas Crosby	Aug	25	1966	A.M.	Aug	22	1966	Aug	25	1966	Lot in Allentown	W.D.	111	189
"	Thomas H.			Four County Bank	"	"	"	"	"	"	"	"	"	"	"	W.D.	111	190

Filing Docket and General Index to Realty Deeds and Mortgages — GRANTORS

(89)

REG. U. S. PAT. OFFICE *Chas. McCott* County Indexes Since 1888 An Identifying Trade Mark

Open at Proper Tab according to First Letter or Letters of Name and refer to Buff Sub-Index sheet for page reference.

COTT FAMILY NAME INDEX No. 1-SPLIT © 1948 Made By The Cott Index Company, Columbus, Ohio Mfg. Cott Patent Index Systems

GRANTORS FAMILY NAMES	GIVEN NAMES ABCDEFGHIJ	GIVEN NAMES KLMNO	GIVEN NAMES PQRSTUVWXYZ	GRANTEES	DATE OF FILING				DATE OF INSTRUMENT			DATE OF RECORD			LOCATION OF PROPERTY OR OTHER DESCRIPTION	KIND OF INST.	BOOK	PAGE
					Month	Day	Year	Hr. M.	Month	Day	Year	Month	Day	Year				
Crosby	Thomas	Weldon	etal	Benjamin & Mrs Ann Smith Whipple The First Christian Church of Zionsboro La.	Aug	22	1983	9 am	July	29	1983	Aug	25	1983	Lts 6, 7, 8, 9 & OB - Town of Allentown	WD	165	529- 530
"	Mary	etal		H. C. Ford	Dec	16	1983	11:45 AM	Dec	16	1983	Jan	5	1984	1 1/2 acres - Town of Zionsboro	WD	166	682- 683
"	Mary	S.		Stephen Floyd	Mar	9	1987	2:30 pm	Dec	22	1986	Mar	9	1987	1/2 int. in 23.78 acres - City of Zionsboro 353 ^d Squire Creek Lm	WD	179	381
"	Dennis M. & Pamela J.			Donnie R. Crosby	Jan	12	1988	9:40 am	Dec	30	1987	Jan	12	1988	Lt # 29 - A.T. Land, Gr. Subdivision	WD	188	645
"	M. G.			Donnie R. Crosby	Jan	4	1989	4 pm	Dec	28	1988	Jan	11	1989	Divers property	Power of Att. 187		595
"	Edith R.			Donnie R. Crosby	Jan	30	1989	4 pm	Dec	-	1988	Feb	3	1989	Divers property	Power of Att. 188		5
"	Richard L.			Richard L. & Patsey H. Crosby	June	22	1989	9 am	June	-	1989	June	22	1989	3.73 acres - 2 ^d LD - L.L. 131	WD	189	744- 747
"	Richard L. & Patsey H.			Bank of Dudley	June	22	1989	9 am	June	-	1989	June	22	1989	2.03 acres - 2 ^d LD - L.L. 131	SD	189	748
"	Ricky			Conce E. M.C.	July	6	1989	3:25 pm	June	14	1989	July	10	1989	Right of way 25% undiv	Case- ment	190	108
"	Mary S. etal			Joseph A. Boone	July	31	1989	4:45 pm	May	27	1989	July	1	1989	47.50 ac - L.L. 246 & 249; 3 ^d LD	WD	190	462- 463
"	Patsey			Conce E. M.C.	Oct	26	1989	4 pm	Oct	9	1989	Oct	31	1989	Right of way	Case- ment	191	580- 582
"	Richard L. & Patsey H.			1 st Northside Mortgage K.L.W., Inc. 5	Jan	11	1990	9 am	Jan	9	1990	Jan	11	1990	3.03 acres - 2 ^d LD, L.L. 131	SD	192	549- 553

Filing Docket and General Index to Realty Deeds and Mortgages—GRANTORS

Refer to SUB-INDEX in front portion of Book for Alphabetical Arrangement and Page Reference to Names in this Index

Cott Patented Index Systems.
Manufactured by Geo. D. Barnard Sta. Co., St. Louis, Mo.

95.

GRANTORS <small>FAMILY NAMES</small>	GIVEN NAMES <small>ABCDEFGHIJ</small>	GIVEN NAMES <small>IJKLMNOP</small>	GIVEN NAMES <small>QRSTUVWXYZ</small>	GRANTEES	DATE OF FILING				DATE OF INSTRUMENT			DATE OF RECORD			LOCATION OF PROPERTY OR OTHER DESCRIPTION	KIND OF INST'MT	BOOK	PAGE
					MONTH	DAY	YEAR	HR. M.	MONTH	DAY	YEAR	MONTH	DAY	YEAR				
<i>Lagawell</i>	<i>Theodore</i>			<i>R. Galden Donaldson</i>	<i>Nov</i>	<i>21</i>	<i>1928</i>	<i>8 a.m.</i>	<i>Jan</i>	<i>27</i>	<i>1928</i>	<i>Feb</i>	<i>22</i>	<i>1928</i>	<i>Administration estate action Chatham</i>	<i>41</i>	<i>419-20 42</i>	

Filing Docket and General Index to Realty Deeds and Mortgages—GRANTORS

Refer to SUB-INDEX in front portion of Book for Alphabetical Arrangement and Page Reference to Names in this Index

Cott Patented Index Systems.
Manufactured by Geo. D. Barnard Sta. Co., St. Louis, Mo.

105

GRANTORS FAMILY NAMES	GIVEN NAMES ABCDEFGHIJ	GIVEN NAMES IJKLMNO	GIVEN NAMES PQRSTUVWXYZ	GRANTEES	DATE OF FILING				DATE OF INSTRUMENT			DATE OF RECORD			LOCATION OF PROPERTY OR OTHER DESCRIPTION	KIND OF INST'MT	BOOK	PAGE
					MONTH	DAY	YEAR	HR. M.	MONTH	DAY	YEAR	MONTH	DAY	YEAR				
Cross	F. J.			N. B. Brawley	June	5	1928	8 am.	Nov	5	1904	June	5	1928	30 acres, 3rd Dist.	W.D.	46	53
Cross	J. H.			James Barlow	Jan	3	1931	2 pm.	Jan	3	1931	Jan	3	1931	144 acres 327 district \$100.00	OPA	47	163
"	Mrs. J. E.			Mrs. Edna M. Rutland	Nov.	3	1938	9 am.	Nov.	2	1938	Nov.	3	1938	Indefinite Pet. District 1942 \$10.00	(65) 7616		
"	A. J.			Mrs. Edna M. Rutland	"	2	"	9 P.M.	Sept	-	"	"	2	"	150 acres land in - Dist.	gcd.	57	259-
"	J. E. et al			Mrs. J. E. Cross	"	2	"	"	oct	11	"	"	"	"	150 acres land in 327 district	Deed	57	259
"	J. E. et al			" " "	"	"	"	"	"	"	"	"	"	"	"	"	"	"
"	Mrs J. E. et al			Jeffery M. Elvath Mfg Co	June	10	1939	2 pm.	June	7	1939	June	10	1939	150 acres land in 4th R. Dist	Final Deed	57	347
"	Mrs J. E.			J. E. Cross	Jan	2	1944	4 am.	Jan	2	1944	Jan	2	1944	150.00 acres land in 327 district	WD	74	493
"	John E. & Pauline E.			United States of America	aug	28	1950	am	aug	28	1950	Sept	1	1950	Indefinite 18, 1964	WB	84	380-2
"	John E. & Pauline E.			" " " "	Jan	21	1952	noon	Jan	21	1952	Jan	28	1952	Indefinite August 18, 1964	WB	85	380-1
"	Paul H. et al			Henry T. Johnson	aug	29	1898	am	-	-	1898	aug	29	1898	27 3/4 acres	WD	93	420
"	John E.			United States of America	Apr	2	1958	am	Apr.	2	1958	Apr.	4	1958	Indefinite August 18, 1964	WB	89	168-2
"	Edward			Earl J. Tompkins et al	Apr	5	1960	am	Apr	1	1960	Apr	17	1960	Indefinite August 18, 1964	WB	90	168-2
"	"			M. P. Hodges et al	"	"	"	"	"	"	"	"	"	"	Indefinite August 18, 1964	WB	91	168-2
"	John E.			U.S. of America	3	24	1964	4:30 P.M.	-	-	-	-	-	-	150 acres 4th of Dinton	78	#64-97	
"	Reece			Stephen J. Ruster	June	6	1973	P.M.	June	6	1973	June	7	1973	Indefinite August 18, 1964	DPS	128	18-20
"	J. E.			J. F. Knight	July	29	1975	AM	July	28	1975	July	29	1975	150 acres - 4th Land Dist.	TL	134	622 623

Filing Docket and General Index to Realty Deeds and Mortgages—GRANTORS

105

Refer to SUB-INDEX in front portion of Book for Alphabetical Arrangement and Page Reference to Names in this Index

Cott Patented Index Systems.
Manufactured by Geo. D. Barnard Sta. Co., St. Louis, Mo

GRANTORS FAMILY NAMES	GIVEN NAMES ABCDEFGHIJ	GIVEN NAMES IJKLMNO	GIVEN NAMES PQRSTUVWXYZ	GRANTEES	DATE OF FILING				DATE OF INSTRUMENT			DATE OF RECORD			LOCATION OF PROPERTY OR OTHER DESCRIPTION	KIND OF INST'MT	BOOK	PAGE
					MONTH	DAY	YEAR	HR. M.	MONTH	DAY	YEAR	MONTH	DAY	YEAR				
Cross	J. E.			T. F. Knight Anglo-American Clays Corporation	July	29	1975	10 am	July	28	1975	July	29	1975	150 acres 4th Land Dist	TL	139	622- 623
"	J. E.			Fred W. Jordan et al	Feb.	14	1977	9 am	Apr.	3	1969	Feb.	14	1977	150 acres - 327 th B.M. Dist.	Deed	142	18 338-
"	J. E. et al			Quida B. Jordan et al	Sept	15	1977	am	Aug.	31	1977	Sept	15	1977	23.2 acres - 327 th (Quinton) B.M. D	MD	144	339
"	" " " "			Birdie A. Ashley	Oct.	30	1978	4 pm	Oct.	-	1978	Oct.	30	1978	3/4 acre - Lumber, Ironbars	Warrant Deed	148	374
"	J. E.			Mrs. Pauline Cross	Oct.	24	1978	am	-	-	-	Oct.	24	1978	Direct Property	Deed	148	435
"	J. E.			Mrs. J. E. Cross	Nov.	1	1978	3:30 pm	Nov.	10	1978	Nov.	1	1978	127 acres - 327 th B.M. Dist.	Deed	148	437 656
"	Roscoe			Arthur H. Whitley	Feb	20	1981	4 pm	Feb	20	1981	Feb	20	1981	2 tracts - 5 th Land Dist	Deed	156	619- 620
"	A. H.			L. M. Justice	Oct	22	1987	4:55 pm	Oct	22	1987	Oct	23	1987	192.5 acres - 327 th B.M. Dist	Deed	182	78- 79
"	R. H.			L. M. Justice	Oct	22	1987	4:55 pm	Oct	22	1987	Oct	23	1987	192.5 acres - 327 th B.M. Dist	Deed	182	80- 81

Filing Docket and General Index to Realty Deeds and Mortgages—GRANTORS

Refer to SUB-INDEX in front portion of Book for Alphabetical Arrangement and Page Reference to Names in this Index

Cott Patented Index Systems.
Manufactured by Geo. D. Barnard Sta. Co., St. Louis, Mo.

108

GRANTORS FAMILY NAMES	GIVEN NAMES ABCDEFGHIJ	GIVEN NAMES IJKLMNO	GIVEN NAMES PQRSTUVWXYZ	GRANTEES	DATE OF FILING				DATE OF INSTRUMENT			DATE OF RECORD			LOCATION OF PROPERTY OR OTHER DESCRIPTION	KIND OF INST'MT	BOOK	PAGE
					MONTH	DAY	YEAR	HR. M.	MONTH	DAY	YEAR	MONTH	DAY	YEAR				
Collins Cullen " " " " " " "	Anna D. P.			Anna Lullie Cox Jones	Oct	25	1928	8:30	Oct	20	1927	Oct	27	1928	Individed interest in H.L. Cox Place	W.D.	46	75
	L. J.			George V. Kirtz	Oct	19	1933	9	Feb	19	1931	Oct	19	1933	30 3/4 acres lot #157 + 1/2 lot #64 2nd ad adjt	W.D.	50	472
	W. R.			Continental Southern Bank	Mar.	17	1961	2:30	Feb.	27	1961	Mar.	17	1961	by J. B. Howell	Finance Lease	101	584-5
	W. R.			Bank of Dudley	June	8	1961	11	June	7	1961	June	8	1961	50 acres in 332 (Griffin) b.m. District	DPH	103	62-62
	W. R.			C. S. Butler	Feb.	13	1962	11	Feb.	10	1962	Feb.	15	1962	50 acres in 332 (Griffin) b.m. District	W.D.	103	357-60
	W. R.			Citizens + Southern Bank	July	22	1966	9	July	11	1966	July	22	1966	T. L. K. S. Miller	Agmt	111	22
	W. R.			Fair County Bank	Aug.	17	1966	9	Aug.	13	1966	Aug.	17	1966	S. L. of H. C. Council	"	111	173-4
	W. R.			Bank of Dudley	Sept.	13	1966	9	Sept.	6	1966	Sept.	13	1966	C. L. of George E. Simel et al	Assignment	111	237-8
	W. R.			Citizens + Southern Bank of Oklahoma	Jan.	25	1969	9	Jan.	21	1969	Jan.	25	1969	T-L of Agnes Conroy et al	Assignment	116	441-2
	W. R.			Shady W.A.	Oct.	6	1981	9	Sept	20	1981	Oct	6	1981	Tract of land of John Gordon Faulk	Assignment	159	210

Filing Docket and General Index to Realty Deeds and Mortgages—GRANTORS

Refer to SUB-INDEX in front portion of Book for Alphabetical Arrangement and Page Reference to Names in this Index

Cott Patented Index Systems.
Manufactured by Geo. D. Barnard Sta. Co., St. Louis, Mo.

GRANTORS FAMILY NAMES	GIVEN NAMES ABCDEFGHIH	GIVEN NAMES IJKLMNO	GIVEN NAMES PQRSTUVWXYZ	GRANTEES	DATE OF FILING				DATE OF INSTRUMENT			DATE OF RECORD			LOCATION OF PROPERTY OR OTHER DESCRIPTION	KIND OF INST'MT	BOOK	PAGE
					MONTH	DAY	YEAR	HR. M.	MONTH	DAY	YEAR	MONTH	DAY	YEAR				
Coley			Sally	W. J. Dupree														
"		L. E.	et. al.	Thom. a. Brundage	Dec.	24	1909	2 P.M.	Nov.	30	1907	Dec.	24	1909				Deed 7. 300
"	Mrs.	L. E.		Moore & Munger	Jan.	13	1914	8 A.M.	Jan.	8	1914	Jan.	13	1914				" 23 350-1-2
colley		L. C.		Willingham Warehouse	Mar.	15	1918	2 P.M.	Mar.	14	1918	Mar.	15	1918				" 25 196

Filing Docket and General Index to Realty Deeds and Mortgages—GRANTORS

Refer to SUB-INDEX in front portion of Book for Alphabetical Arrangement and Page Reference to Names in this Index

Cott Patented Index Systems.
Manufactured by Geo. D. Barnard Sta. Co., St. Louis, Mo.

109

GRANTORS FAMILY NAMES	GIVEN NAMES ABCDEFGHIJ	GIVEN NAMES JKLMNO	GIVEN NAMES PQRSTUVWXYZ	GRANTEES	DATE OF FILING				DATE OF INSTRUMENT			DATE OF RECORD			LOCATION OF PROPERTY OR OTHER DESCRIPTION	KIND OF INST'MT	BOOK	PAGE
					MONTH	DAY	YEAR	HR. M.	MONTH	DAY	YEAR	MONTH	DAY	YEAR				
Caley				J. A. Adams	Nov	30	1927	2 P.M.	June	23	1914	Dec	1	1928	Lot #15 & 16, Block #10, Danville, Va.	W.D.	41	500
Coley				Allen Phillips	Jan	17	1938	4 P.M.	Jan	3	1938	Jan	18	1938	204 Area Land in 4th Dist	"	57	77
"				Ransom Payne	Mar	9	1968	2 P.M.	Dec	4	1852	Mar	9	1968	202 1/2 acres in 3rd Dist	Deed	114	224-5
"				Zelton Lee Caley	July	17	1968	4 P.M.	Mar	-	1964	July	17	1968	part of 2 lots in Danville	W.D.	115	129-30
"				Zelton Lee Caley	July	9	1969	am	Jan	27	1969	July	9	1969	lot in Danville	W.D.	117	525-6
"				Sallie B. Banner	Jan	20	1970	11 P.M.	Jan	20	1970	Jan	20	1970	lot in Danville	W.D.	119	149
"				Auco Financed Services Inc	Jan	30	1970	9 am	Jan	26	1970	Jan	30	1970	lot in Danville	SD	119	203-5
"				United States of America	Apr	21	1977	11 am	Apr	21	1977	Apr	21	1977	lot in Danville	SD	124	694-7
"				Woodrow Dupree	Dec	12	1972	am	Aug	31	1972	Dec	12	1972	tract in Danville	W.D.	126	662
"				Mary D. Caley	Dec	12	1972	am	Apr	30	1972	Dec	12	1972	tract in Danville	W.D.	126	664
"				Academy Electric Membership Corp, Inc	Apr	14	1976	10 am	Apr	8	1976	Apr	14	1976	3.53 Dist. G. M.	Grant	138	691
"				The Four County Bank	Aug	12	1980	9 am	Aug	9	1980	Aug	12	1980	5.8 acres - 23 rd Land Dist.	SD	154	705-706
"				Peoples State Bank	Aug	30	1982	9 am	Aug	20	1982	Aug	30	1982	tract - town of Danville	SD	162	400-401
"				Citizens and Southern Bank of Millersville	Jan	11	1983	10:30 am	Jan	10	1983	Jan	11	1983	tract - town of Swinton	SD	163	447-449
"				Citizens and Southern Bank of Millersville	Nov	26	1984	9 am	Nov	16	1984	Nov	26	1984	tract - town of Swinton	SD	170	363-365
"				Citizens and Southern Bank of Millersville	June	17	1985	3:30 pm	June	10	1985	June	17	1985	tract - town of Swinton	SD	172	285-287
"				Wilkinson County Bank	Aug	2	1990	9:45 am	July	27	1990	Aug	6	1990	tract - town of Swinton	SD	195	307-308

Filing Docket and General Index to Realty Deeds and Mortgages—GRANTORS

Refer to SUB-INDEX in front portion of Book for Alphabetical Arrangement and Page Reference to Names in this Index

Cott Patented Index Systems.
Manufactured by Geo. D. Barnard Sta. Co., St. Louis, Mo.

GRANTORS FAMILY NAMES	GIVEN NAMES ABCDEFGHIJ	GIVEN NAMES KLMNO	GIVEN NAMES PQRSTUVWXYZ	GRANTEES	DATE OF FILING				DATE OF INSTRUMENT			DATE OF RECORD			LOCATION OF PROPERTY OR OTHER DESCRIPTION	KIND OF INST'MT	BOOK	PAGE
					MONTH	DAY	YEAR	HR. M.	MONTH	DAY	YEAR	MONTH	DAY	YEAR				
Cochran	A. E.			D. C. Butler											Deed	A	516	
"		Mary E.	Children	E. J. Peacock											"	E	65	
"	A. E. Adm.			D. Salomon											"	A	51	
"	A. E.			R. J. Cochran											"	B	629	
"	A. E.			Thomas Halder											"	A	441	
"	A. E. adm.			Washington Williams											"	A	333-4	
"	A. E.			Carry Cox											"	A	31	
x Cochran			R. J.	James Barlow					Jan 13 1868			Mar 26 1849			"	U	76	
"	B. F.			P. Q. Lord	Jan. 14 1929				Jan. 2 1929			Jan. 19 1929	282 3/4 acres Land 3rd Land Dist.	Deed	41	502		
"	Bobby R.			J. D. S. Homer corp	June 28 1971				June 24 1971			June 28 1971	282 3/4 acres Land 3rd Land Dist.	Deed	132	607-9		
"	Bobby R.			J. D. S. Homer, corp.	Mar. 18 1971				Oct - 1971			Nov. 18 1971	lot in Danville	Deed	123	558		
"	James R.			Edwin Gregory et al	Feb. 9 1976				Jan. 30 1976			Feb. 9 1976	Lot - Holiday Hills	Deed	138	146		
"	"			Ann B. Gregory et al	" " " "				" " " "			" " " "	" " "	"	"	"		
"	Anita			O cone Electric membership Corp	July 18 1985				June 5 1985			July 19 1985	Right of way	Ease-ment	172	532		

Filing Docket and General Index to Realty Deeds and Mortgages—GRANTORS

Refer to SUB-INDEX in front portion of Book for Alphabetical Arrangement and Page Reference to Names in this Index

Cott Patented Index Systems.
Manufactured by Geo. D. Barnard Sta. Co., St. Louis, Mo.

GRANTORS FAMILY NAMES	GIVEN NAMES ABCDEFGH	GIVEN NAMES IJKLMNO	GIVEN NAMES PQRSTUVWXYZ	GRANTEES	DATE OF FILING				DATE OF INSTRUMENT			DATE OF RECORD			LOCATION OF PROPERTY OR OTHER DESCRIPTION	KIND OF INST'MT	BOOK	PAGE
					MONTH	DAY	YEAR	HR. M.	MONTH	DAY	YEAR	MONTH	DAY	YEAR				
Coleman	Henry			B. W. Todd											Deed	B	654	
Coleman		Oliver	admr.	The Hardwood Timber Co.					Sept.	22	1906	Oct.	30	1906	Deed	X	534	
"	mas	Lula		W. L. Watkins	Nov	19	1938	at m	Sept	10	1938	Mar	21	1938	120 acres of land	Deed	57	118-19
"	J. H.			Gordon Bank	Sept	10	1949	9 am	Sept	2	1949	Sept	13	1949	Lot in Gordon	Deed	79	50
"	Joe			Diones Electric Membership Corp	May	10	1984	10:30 am	Apr	9	1984	May	10	1984	Right of Way	Deed	168	423
"	James Craig	etal		Mary Jane Coleman	June	3	1985	8 am	May	-	1985	June	3	1985	Lots City of Gordon	Deed	172	219-220
"	Joe			Lamar D. Harrison	Jan	11	1990	9:30 am	Jan	10	1990	Jan	11	1990	2.67 acres - 3 rd & D - 330 th JMD	Deed	192	555A

Filing Docket and General Index to Realty Deeds and Mortgages—GRANTORS

Refer to SUB-INDEX in front portion of Book for Alphabetical Arrangement and Page Reference to Names in this Index

Cott Patented Index Systems.
Manufactured by Geo. D. Barnard Sta. Co., St. Louis, Mo.

GRANTORS FAMILY NAMES	GIVEN NAMES ABCDEFGHIJ	GIVEN NAMES JKLMNO	GIVEN NAMES PQRSTUVWXYZ	GRANTEES	DATE OF FILING				DATE OF INSTRUMENT			DATE OF RECORD			LOCATION OF PROPERTY OR OTHER DESCRIPTION	KIND OF INST'MT	BOOK	PAGE
					MONTH	DAY	YEAR	HR. M.	MONTH	DAY	YEAR	MONTH	DAY	YEAR				
Caliman	Roswell et al			E. R. King	Apr	4	1929	2 pm	Apr	23	1929	Apr	4	1929	52 acres + 17 acres Lots 142, 175, 18th Dist.	Quit Claim	41	524-5
"	Robert et al			" " "	"	"	"	"	"	"	"	"	"	"	"	Quit Claim	41	524-5
"	Rae et al			" " "	"	"	"	"	"	"	"	"	"	"	"	Quit Claim	41	524-5
"	Fais et al			" " "	"	"	"	"	"	"	"	"	"	"	"	Quit Claim	41	524-5
"	A. J. (a)			Mrs. W. R. Foster	Oct	22	1940	am	Oct	16	1940	Oct	22	1940	180 Acre Land District Land	"	57	611
"	A. J.			M. H. Everett et al	"	27	1941	2 pm	Oct	23	1941	Oct	27	1941	282 1/2 Acre Lot # 339. 3rd Land Dist	W D	61	584
"	A. J.			R. J. Bridger et al	"	"	"	"	"	"	"	"	"	"	"	"	"	"
"	A. J.			Alex L. Boone Jr. et al	"	"	"	"	"	"	"	"	"	"	"	"	"	"
"	Maggie et al			Alex Bell et al Addeline Bell et al	Nov.	3	1942	3 pm	Nov	31	1942	Nov	3	1942	undivided int in lot in 1st dist	"	70	447
"	J. H.			F. L. Balcom	June	28	1951	am	June	26	1951	July	5	1951	lot in Gordon	W D	85	186-7
"	J. H.			Gordon Bank	May	4	1956	9 am	Apr	4	1956	May	7	1956	" " "	W D	92	391
"	Maggie Bell (Hester)			Victor Davidson	July	5	1957	am	July	—	1957	July	8	1957	lot in Juntun	W D	86	232
"	Mrs. Mary Jane Kudrue et. al.			B. E. Kudrue, Jr.	Feb.	15	1961	6 pm	April	25	1961	Feb.	15	1961	Tracts in Gordon	W D	101	560-61
"	Mathew Wayne et al			A. A. Vaughn	Nov.	24	1970	am	Oct.	27	1970	Nov.	24	1970	100 acre - 49th lot et al	Deed	121	165-6
"	Wayne & Kathy			The Gordon Bank	Apr	8	1987	9 am	Mar	31	1987	Apr	8	1987	.6 acre - 328 ^m (Blosswood) 5m D	D SD	179	613- 614

This Index approved and adopted for use in the Counties of Georgia pursuant to the Act approved August 8, 1916, providing for uniform records throughout the State.

Filing Docket and General Index to Realty Deeds and Mortgages—GRANTORS

Refer to SUB-INDEX in front portion of Book for Alphabetical Arrangement and Page Reference to Names in this Index

Cott Patented Index Systems.
Manufactured by Geo. D. Barnard Sta. Co., St. Louis, Mo.

(117)

GRANTORS FAMILY NAMES	GIVEN NAMES ABCDEFGHIJ	GIVEN NAMES IJKLMNO	GIVEN NAMES PQRSTUVWXYZ	GRANTEES	DATE OF FILING				DATE OF INSTRUMENT			DATE OF RECORD			LOCATION OF PROPERTY OR OTHER DESCRIPTION	KIND OF INST'MT	BOOK	PAGE
					MONTH	DAY	YEAR	HR. M.	MONTH	DAY	YEAR	MONTH	DAY	YEAR				
				Orwinton Lodge Fam.					July	6	1875	Aug	15	1889	Deed	J.	579	
"	"	"		J. F. Ellington	June	4	1937	9 AM	Sept	3	1935	June	4	1937	GCD	52	585	
"	"	"		Clarence Thompson	Oct	14	"	6 P.M.	Dec	8	1936	Oct	15	"	"	57	8-9	
"	"	"		J. L. Miller	Nov	6	"	9 AM	Dec	1	1936	Nov	8	"	"	"	25	
"	"	"		Mrs L. E. Thompson	"	"	"	"	Nov	2	1937	"	"	"	"	"	25	

Filing Docket and General Index to Realty Deeds and Mortgages—GRANTORS

Refer to SUB-INDEX in front portion of Book for Alphabetical Arrangement and Page Reference to Names in this Index

Cott Patented Index Systems.
Manufactured by Geo. D. Barnard Sta. Co., St. Louis, Mo.

117

GRANTORS <small>FAMILY NAMES</small>	GIVEN NAMES <small>ABCDEFGH</small>	GIVEN NAMES <small>IJKLMNO</small>	GIVEN NAMES <small>PQRSTUVWXYZ</small>	GRANTEES	DATE OF FILING				DATE OF INSTRUMENT			DATE OF RECORD			LOCATION OF PROPERTY OR OTHER DESCRIPTION	KIND OF INST'MT	BOOK	PAGE
					MONTH	DAY	YEAR	HR. M.	MONTH	DAY	YEAR	MONTH	DAY	YEAR				
Commissioner	W. G. Amerson			E. B. Reynolds	Feb	7	1930	9:20 a.m.	Jan	9	1930	Feb	10	1930	Lines Tracts in + 92nd Harbor	Comm Deed	50	110-1

Filing Docket and General Index to Realty Deeds and Mortgages—GRANTORS

Refer to SUB-INDEX in front portion of Book for Alphabetical Arrangement and Page Reference to Names in this Index

Cott Patented Index Systems.
Manufactured by Geo. D. Barnard Sta. Co., St. Louis, Mo.

119.

GRANTORS FAMILY NAMES	GIVEN NAMES ABCDEFGHIH	GIVEN NAMES IJKLMNO	GIVEN NAMES PQRSTUVWXYZ	GRANTEES	DATE OF FILING				DATE OF INSTRUMENT			DATE OF RECORD			LOCATION OF PROPERTY OR OTHER DESCRIPTION	KIND OF INST'MT	BOOK	PAGE
					MONTH	DAY	YEAR	HR. M.	MONTH	DAY	YEAR	MONTH	DAY	YEAR				
<i>Comm</i>	<i>Att. M.</i>			<i>Erwin Sibley</i>	<i>July</i>	<i>24</i>	<i>1930</i>	<i>8 a.m.</i>	<i>July</i>	<i>24</i>	<i>1930</i>	<i>July</i>	<i>26</i>	<i>1930</i>	<i>1/4 interest Home & Lot in Gordon</i>	<i>W.D.</i>	<i>50</i>	<i>102</i>

Filing Docket and General Index to Realty Deeds and Mortgages—GRANTORS

Refer to SUB-INDEX in front portion of Book for Alphabetical Arrangement and Page Reference to Names in this Index

Cott Patented Index Systems.
Manufactured by Geo. D. Barnard Sta. Co., St. Louis, Mo.

GRANTORS FAMILY NAMES	GIVEN NAMES ABCDEFGHIJ	GIVEN NAMES JKLMNO	GIVEN NAMES PQRSTUVWXYZ	GRANTEES	DATE OF FILING				DATE OF INSTRUMENT			DATE OF RECORD			LOCATION OF PROPERTY OR OTHER DESCRIPTION	KIND OF INST'MT	BOOK	PAGE
					MONTH	DAY	YEAR	HR. M.	MONTH	DAY	YEAR	MONTH	DAY	YEAR				
Crawford	Geo. G.			G. G. + M. H. Crawford											Deed	E	435	
"	H.			H. M. Conn + Co.											"	D	510	
"	Geo. G.			G. G. + M. H. Crawford											"	E	433	
"	Geo. G.			G. G. + M. H. Crawford											"	E	436	
x "	Geo. G., Trustee			A. Chambers					Nov	30	1889	Apr.	12	1890	"	K	202	
"	G. G., Trustee for his children			Samuel Evans					Jan	23	1892	May	4	1892	"	M	15-16	
"	G. G., Trustee			Adolphus Collins					Nov.	28	1891	Dec	8	1891	"	L	322-3	
"	Geo. Gordon			Margarette H. Crawford					June	15	1899	Oct	20	1899	Partly	U	268-9	
"	Margarette + G. G.			John C. Reed					Sept	18	1897	Oct	5	1897	"	P	741-2-3	
Crawford	George Gordon			Margarette C. Napier					Aug	5	1902	Jan.	12	1903	Wad	X	213-14	
Crawford	B. H.			Willingham Warehouse	Jan	3	1917	8am	Dec	11	1916	Jan	3	1917	M.D.	23	589-90	
"	B. H.			E. M. Boone	Mar	4	1912	8am	Mar	2	1912	Mar	5	1912	M.D.	20	414	
"	B. H.			E. M. Boone	May	13	1912	2pm	May	13	1912	May	13	1912	M.D.	20	425	
"	B. H.			John N. Todd	Feb.	5	1912	2pm	Feb	5	1912	Feb	5	1912	M.D.	20	407	
Crawford	Geo. Gordon			Margaret C. Napier	June	12	1917	8am	Feb.	19	1912	June	12	1917	Deed	23	622-3	
"	Margarette + G. G.			Jno. B. Redwine					Sept.	18	1897	Oct.	7	1897	M.D.	P	743-4	

Filing Docket and General Index to Realty Deeds and Mortgages—GRANTORS

121

Refer to SUB-INDEX in front portion of Book for Alphabetical Arrangement and Page Reference to Names in this Index

Cott Patented Index Systems.
Manufactured by Geo. D. Barnard Sta. Co., St. Louis, Mo.

GRANTORS FAMILY NAMES	GIVEN NAMES ABCDEFGHIH	GIVEN NAMES IJKLMNO	GIVEN NAMES PQRSTUVWXYZ	GRANTEES	DATE OF FILING				DATE OF INSTRUMENT			DATE OF RECORD			LOCATION OF PROPERTY OR OTHER DESCRIPTION	KIND OF INST'MT	BOOK	PAGE
					MONTH	DAY	YEAR	HR. M.	MONTH	DAY	YEAR	MONTH	DAY	YEAR				
Crawford	Margaret	H. G.	G. G.	J. B. Redwine					Sept.	18	1897	Apr	12	1899		M. D. R.	663	4
"	"	"	"	H. M. Comer												Deed	D	808
"	"	"	"	"												"	D	763

Filing Docket and General Index to Realty Deeds and Mortgages—GRANTORS

Refer to SUB-INDEX in front portion of Book for Alphabetical Arrangement and Page Reference to Names in this Index

Cott Patented Index Systems.
Manufactured by Geo. D. Barnard Sta. Co., St. Louis, Mo.

GRANTORS FAMILY NAMES	GIVEN NAMES ABCDEFGHIJ	GIVEN NAMES JKLMNO	GIVEN NAMES PQRSTUVWXYZ	GRANTEES	DATE OF FILING				DATE OF INSTRUMENT			DATE OF RECORD			LOCATION OF PROPERTY OR OTHER DESCRIPTION	KIND OF INST'MT	BOOK	PAGE
					MONTH	DAY	YEAR	HR. M.	MONTH	DAY	YEAR	MONTH	DAY	YEAR				
Crawford	Mr J. J. et al			Southway Natural Gas Corporation	Nov	22	1930	8:00	Nov	20	1930	Nov	24	1930	Right of way 564 acs. Ripstone Run	50	137-8	
"	Mr J. J. et al			Harrison-Walker Mining Co.	June	4	1931	"	May	16	1931	June	8	1931	Strip 30ft wide x 1875 ft long	W-B-	50 206-7	
"	Albert S.			Wilkinson County Bonds	Mar	3	1958	am	Feb	8	1958	Mar	11	1958	100 acres	32		
"	Mrs. Gladys M.			Minerals & Chemicals Phillips Corp	May	13	1964	2:30	May	8	1964	May	13	1964	100 acres in Passmore S. M. District	108	362-3	
"	Jack M et al			Electrical Workers Fed Union	May	17	1969	am	April	4	1969	May	17	1969	7.5 Holiday Hills	June 8, 1970	108-4	
"	Carolyn et al			" " " "	"	"	"	"	"	"	"	"	"	"	"	"	"	
"	Van C.			First National Bank of Irwin Co.	Feb	9	1970	am	Jan.	19	1970	Feb	9	1970	1st 1/2 block	1970	108-9	
"	Van C.			First Federal Savings & Loan	July	11	1970	am	July	11	1970	July	11	1970	6.75	1970	108-2	
"	Van C.			Harland Thompson	July	11	1970	am	July	11	1970	July	11	1970	Detached	1987	20303-5	
"	Van C.			Larry Nelson	July	17	1970	am				July	17	1970	Lot in Irwin	120	325-7	
"	Van C.			Jimmy J. Peacock	Feb	21	1975	PM	Sept.	11	1971	Feb	21	1975	Lot in Irwin	WB	133 156	
"	Van C.			Larry Nelson	Nov	18	1975	am	Nov	12	1975	Nov	18	1975	Lot City of Irwin	WB	135 743-4	
"	Van C & Joyce			Leona Pacheco et al	June	2	1976	am				June	2	1976	Lot in Irwin	FS	76-141	
"	H. Lynn			Marna L. Crawford	Oct	26	1976	am	Feb	20	1976	Oct	26	1976	Owner property	Will	140 675-8	
"	Jack M et al			Debra B. Hoppoldt	June	8	1977	3:45 PM	May	25	1977	June	8	1977	Lot - Holiday Hills	WB	143 166-167	
"	Carolyn et al			" " "	"	"	"	"	"	"	"	"	"	"	"	"	"	
"	Van C. et al			R. W. Culpepper, Jr.	Dec	4	1978	10:30 am	Dec	1	1978	Dec	4	1978	3.43 acres - Town of Irwin	Deed	148 670	

Filing Docket and General Index to Realty Deeds and Mortgages—GRANTORS

Refer to SUB-INDEX in front portion of Book for Alphabetical Arrangement and Page Reference to Names in this Index

Cott Patented Index Systems.
Manufactured by Geo. D. Barnard Sta. Co., St. Louis, Mo

121

GRANTORS FAMILY NAMES	GIVEN NAMES ABCDEFGHIJ	GIVEN NAMES KLMNO	GIVEN NAMES PQRSTUVWXYZ	GRANTEES	DATE OF FILING				DATE OF INSTRUMENT			DATE OF RECORD			LOCATION OF PROPERTY OR OTHER DESCRIPTION	KIND OF INST'MT	BOOK	PAGE
					MONTH	DAY	YEAR	HR. M.	MONTH	DAY	YEAR	MONTH	DAY	YEAR				
Crawford	Van C. et al			Loustain Kaskis	Jan.	19	1979	2:30 PM	Jan.	15	1979	Jan	19	1979	2 acres - City of Jerniston	4th	149	341
"	Van, et al			Lamar D. Harrison	Dec	20	1979	"	Dec	19	1979	Dec	20	1979	2.67 acres - Third Land Dist.	Notice of Termination of Lease	153	70
"	Van C. et al			AAA Atlanta Home Improvement Co.	Dec	3	1980	9 AM	Nov.	12	1980	Dec.	3	1980	6.75 acres 6.75 acres	Deed	155	721
"	Gyce E. et al			" " " Co.	Dec	3	1980	9 AM	Nov.	12	1980	Dec	3	1980	" " "	"	"	"
"	Glady m.			Wilkinson County	Feb	12	1981	2:30 PM	Nov	21	1980	Feb	12	1981	PRNB-140-1(319) 329 & m d.	Rw	156	587
"	Van C.			Wilkinson County Bank	May	19	1987	5 PM	May	14	1987	May	21	1987	6.75 acres - Town of Jerniston	DSD	180	334

This Index approved and adopted for use in the Counties of Georgia pursuant to the Act approved August 8, 1916, providing for uniform records throughout the State.

Filing Docket and General Index to Realty Deeds and Mortgages—GRANTORS

Refer to SUB-INDEX in front portion of Book for Alphabetical Arrangement and Page Reference to Names in this Index

Cott Patented Index Systems.
Manufactured by Geo. D. Barnard Sta. Co., St. Louis, Mo.

(123)

GRANTORS FAMILY NAMES	GIVEN NAMES ABCDEFGH	GIVEN NAMES IJKLMNO	GIVEN NAMES PQRSTUVWXYZ	GRANTEES	DATE OF FILING				DATE OF INSTRUMENT			DATE OF RECORD			LOCATION OF PROPERTY OR OTHER DESCRIPTION	KIND OF INST'MT	BOOK	PAGE
					MONTH	DAY	YEAR	HR. M.	MONTH	DAY	YEAR	MONTH	DAY	YEAR				
Calvert	Naomi			Union Bank	Jan.	22	1912	8am	Jan	12	1912	Jan	22	1912	M.D.	20	401	
"	"		W.R.	W.O. Kinney & Co.	Jan.	12	1920	8am	Jan.	5	1920	Jan	12	1920	Real Estate & Stock	mortg.	32	160
"	Naomi B.			Phoenix Mutual Life Ins. Co.	July	23	1920	8am	July	23	1920	Jan.	25	1920	"	"	29	192
"	Naomi			E.W. Singo	Dec.	17	1912	2PM	Dec.	16	1912	Dec.	17	1912	M.D.	20	468	
"	Mrs. Naomi			J.C. Simpson	Feb.	15	1917	8am	Feb.	13	1917	Feb.	15	1917	"	26	162	

Filing Docket and General Index to Realty Deeds and Mortgages—GRANTORS

Refer to SUB-INDEX in front portion of Book for Alphabetical Arrangement and Page Reference to Names in this Index

Cott Patented Index Systems.
Manufactured by Geo. D. Barnard Sta. Co., St. Louis, Mo.

GRANTORS FAMILY NAMES	GIVEN NAMES ABCDEFGH	GIVEN NAMES IJKLMNO	GIVEN NAMES PQRSTUVWXYZ	GRANTEES	DATE OF FILING				DATE OF INSTRUMENT			DATE OF RECORD			LOCATION OF PROPERTY OR OTHER DESCRIPTION	KIND OF INST'MT	BOOK	PAGE
					MONTH	DAY	YEAR	HR. M.	MONTH	DAY	YEAR	MONTH	DAY	YEAR				
Cook + Ellis per Sheriff				Wilkinson County	Sept	3	1931	9:00 a.m.	Sept	1	1931	Sept	4	1931	75 acres	\$61.00	L.D.	501-220-1
" " " per Sheriff				Wilkinson County	July	9	1932	2 P.M.	July	5	1932	Aug.	16	1932	50 acres		L.D.	50-255
Cook & Ellis per Sheriff.				Wilkinson County	Jan.	4	1934	9:00 a.m.	Jan.	2	1934	Jan	19	1934	50 acres		L.D.	50-540
" " "				Wilkinson County	"	"	1935	2 P.M.	Jan	1	1935	Jan	17	1935	50 acres land sold for 1933 tax	\$47.02	"	52-179-80
" " "				"	Nov.	16	"	9:00 a.m.	Nov	5	"	Nov.	23	"	65 acres land sold for 1934 tax	\$47.70	"	52-320-39
" " "				"	Dec	2	1936	"	Dec	1	1936	Jan	8	1937	50 acres land sold for tax 1935	46.90	"	513-14

Filing Docket and General Index to Realty Deeds and Mortgages—GRANTORS

Refer to SUB-INDEX in front portion of Book for Alphabetical Arrangement and Page Reference to Names in this Index

Cott Patented Index Systems.
Manufactured by Geo. D. Barnard Sta. Co., St. Louis, Mo.

GRANTORS FAMILY NAMES	GIVEN NAMES ABCDEFGH	GIVEN NAMES IJKLMNO	GIVEN NAMES PQRSTUVWXYZ	GRANTEES	DATE OF FILING				DATE OF INSTRUMENT			DATE OF RECORD			LOCATION OF PROPERTY OR OTHER DESCRIPTION	KIND OF INST'MT	BOOK	PAGE
					MONTH	DAY	YEAR	HR. M.	MONTH	DAY	YEAR	MONTH	DAY	YEAR				
Continental Trust Co.				The First National Bk & Trust Co.	Nov	14	1931	8 a.m.	Nov	13	1931	Nov	30	1931	J. A. Stoker D-RS-	Transfer	50	247
"	"	"		Mrs J. M. Wood Jr.	Jan	24	1932	"	Jan	14	1931	Feb	1	1932	Settled July 20, 1933	Transfer	49	377
Continental				Trust Co. N. J. Carswell.	Nov	20	1916	2 p.m.	Aug.	14	1916	Nov	20	1916		Deed	29	166
Continental				Trust Co. Geo. H. Carswell	Oct.	31	1916	8 a.m.	Oct.	28	1916	Oct.	31	1916		"	23	208
"				Trust Co. N. J. Carswell	Nov.	3	1915	8 a.m.	Nov.	1	1915	Nov.	5	1915		"	23	522

Filing Docket and General Index to Realty Deeds and Mortgages—GRANTORS

Refer to SUB-INDEX in front portion of Book for Alphabetical Arrangement and Page Reference to Names in this Index

Cott Patented Index Systems.
Manufactured by Geo. D. Barnard Sta. Co., St. Louis, Mo.

131

GRANTORS FAMILY NAMES	GIVEN NAMES ABCDEFGHIH	GIVEN NAMES IJKLMNO	GIVEN NAMES PQRSTUVWXYZ	GRANTEES	DATE OF FILING				DATE OF INSTRUMENT			DATE OF RECORD			LOCATION OF PROPERTY OR OTHER DESCRIPTION	KIND OF INST'MT	BOOK	PAGE
					MONTH	DAY	YEAR	HR. M.	MONTH	DAY	YEAR	MONTH	DAY	YEAR				
Leachon	Banking Co.			A.S. Williams	Nov	24	1932	8 a.m.	Feb	17	1932	Mar	24	1932	Donor tract, 2nd Dist.	Quit Claim	50	298
"	"	"	R.E. Gombay	A.S. Williams	May	24	1934	8 a.m.	Feb	12	1932	May	27	1934	Petition and order to Judge		52	81
"	"	"	"	Mrs. H. H. Williams	May	29	1934	2 a.m.	May	14	1934	May	30	1934	Real Estate	Q.C.D.	52	82-3

Filing Docket and General Index to Realty Deeds and Mortgages—GRANTORS

Refer to SUB-INDEX in front portion of Book for Alphabetical Arrangement and Page Reference to Names in this Index

Cott Patented Index Systems.
Manufactured by Geo. D. Barnard Sta. Co., St. Louis, Mo.

See Following Page
133

GRANTORS FAMILY NAMES	GIVEN NAMES ABCDEFGH	GIVEN NAMES IJKLMNO	GIVEN NAMES PQRSTUVWXYZ	GRANTEES	DATE OF FILING				DATE OF INSTRUMENT			DATE OF RECORD			LOCATION OF PROPERTY OR OTHER DESCRIPTION	KIND OF INST'MT	BOOK	PAGE
					MONTH	DAY	YEAR	HR. M.	MONTH	DAY	YEAR	MONTH	DAY	YEAR				
Crutchfield		J. D.		R. F. Crutchfield											land	B	401	
"		Jas D.		S. J. Gullmartin											"	B	762	
"	7 J.			J. G. Freeman											"	A	124	
"	7 J.			John Lauender											"	A	168	
"		J. D.		J + A Beall											"	B	799	
"	77			John Lauender											"	A	161-2	
"		Mrs. S. S.		Eward Crutchfield	Dec. 1	1920	2777		Dec 30	1920	Dec. 1	1920	Real Estate	mortg.	26	482		
"	F. P.			F. P. Crutchfield					Nov. 16	1868	Nov. -	1868	Homestead Per Platte	H. S.	N. S. a	5-6		

↓
(CONT)

Filing Docket and General Index to Realty Deeds and Mortgages—GRANTORS

Refer to SUB-INDEX in front portion of Book for Alphabetical Arrangement and Page Reference to Names in this Index

Cott Patented Index Systems.
Manufactured by Geo. D. Barnard Sta. Co., St. Louis, Mo.

GRANTORS FAMILY NAMES	GIVEN NAMES ABCDEFGHIJ	GIVEN NAMES KLMNO	GIVEN NAMES PQRSTUVWXYZ	GRANTEES	DATE OF FILING				DATE OF INSTRUMENT			DATE OF RECORD			LOCATION OF PROPERTY OR OTHER DESCRIPTION	KIND OF INST'MT	BOOK	PAGE
					MONTH	DAY	YEAR	HR. M.	MONTH	DAY	YEAR	MONTH	DAY	YEAR				
Crutchfield	Ira, etal			Edward Crutchfield	July	5	1932	A.M.	Sept. 16	1918	July	6	1932	75 acres land in Lot #198	W.D.	50	336-7	
"	Mattie, etal			Edward Crutchfield	July	5	"	"	"	"	"	"	"	" " " " " " "	"	"	"	
"	Margaret M., etal			Edward Crutchfield	"	"	"	"	"	"	"	"	"	" " " " " " "	"	"	"	
"	Edward			Merchants + Farmers Bank <i>(Willedgeville)</i>	July	5	"	"	July	1	1932	July	5	75 acres land in Lot #198	A.D.	50	336	
Crutchfield				A. F. Macedonia Church	Mar.	7	1911	2am.	Mar.	1	1902	Mar.	7	1911		13	508	
"	Eva V.			E. J. Helton	Apr.	11	1912	2pm.	Mar.	2	1912	Apr.	11	1912		2	325	
"	Eva V.	+ W.P. Hitchcock (Helton)		George F. Canley	Nov.	6	1913	2pm.	Nov.	6	1913	Nov.	6	1913		17	608-9	
"				Peggy Dollie Wood	Sept.	28	1914	8am.	Sept.	24	1914	Sept.	28	1914		20	188	
"				Mrs. S.S. N. Overby	Nov.	26	1917	2pm.	Nov.	24	1917	Nov.	26	1917		30	90	
"				Peggie Lamar Carswell	Dec.	1	1919	2pm.	Sept.	21	1919	Dec.	1	1919		29	430	
"	G. F.			S. S. Crutchfield	Feb.	14	1934	P.M.	Oct.	22	1908	Feb.	15	1934	75 acres Part of Lot #198	W-D	50	505
"	S.S.			Edward Crutchfield	"	"	"	"	Dec.	15	1912	Feb.	15	1934	48 acres Part of Lot #198	"	"	505
"	E.			Merchants + Farmers Bank	Mar.	15	"	9 A.M.	Mar.	8	1934	Mar.	15	"	75 acres Part of Lot #198	"	"	505
"	Edward			Merchants + Farmers Bank	Jan.	14	1935	A.M.	Jan.	3	1935	Jan.	14	1935	75 acres Part of Lot #198	"	"	505
"	Annie			Helkinson County Bank	April	5	"	"	April	3	"	Apr.	6	1935	75 acres Part of Lot #198	"	"	505
"	Rimp			"	Nov.	2	1936	P.M.	Oct.	29	1936	Nov.	3	1936	75 acres Part of Lot #198	"	"	505
"	Inez			Mrs. R.C. Lard	Mar.	7	1940	10:30 A.M.	Mar.	7	1940	Mar.	8	1940	lot of land in Zornstons	"	64	145

This Index approved and adopted for use in the Counties of Georgia pursuant to the Act approved August 8, 1916, providing for uniform records throughout the State.

Filing Docket and General Index to Realty Deeds and Mortgages—GRANTORS

Clifford Walker, Attorney General.

Refer to SUB-INDEX in front portion of Book for Alphabetical Arrangement and Page Reference to Names in this Index.

Cott's Patented Index Systems. Owned and manufactured by Walker, Evans & Cogswell Co., Charleston, S. C.

(133)

GRANTORS FAMILY NAMES	GIVEN NAMES ABCDEFGHIJ	GIVEN NAMES IJKLMNO	GIVEN NAMES PQRSTUVWXYZ	GRANTEES	DATE OF FILING				DATE OF INST'MT			DATE OF RECORD			LOCATION OF PROPERTY OR OTHER DESCRIPTION	Kind of Inst'mt	Book	Page
					Month	Day	Year	Hour	Month	Day	Year	Month	Day	Year				
Crutchfield	R. W.	et al		James Woodchips, Inc	Dec	30	1959	9	Dec	10	1959	Dec	31	1959	443 acres 4th Land Dist	TL	101	119-20
"	C. J.	et al		" " " "	"	"	"	"	"	"	"	"	"	"	"	"	"	"
"	B. L.			Mineral & Chemical Philipp Corp.	Oct	25	1960	9	Oct	26	1960	Oct	29	1960	105 acres in 4th Land District	Mineral Lease	101	431
"	S. S.			E. H. Crutchfield, et al.	Jan	10	1964	4	Nov	27	1961	Jan	11	1964	443 acres in Bloodworth Militia Dist.	Agreement	108	164-5
"	S. S.			R. W. Crutchfield, et al.	"	"	"	"	"	"	"	"	"	"	"	"	108	164-5
"	S. S.			Mrs. Rupert L. Ruckley et al	"	"	"	"	"	"	"	"	"	"	"	"	108	164-5
"	S. S.			E. D. Crutchfield, et al.	"	"	"	"	"	"	"	"	"	"	"	"	108	164-5
"	E. U.	et al.		S. S. Crutchfield	"	"	"	"	Apr	3	1961	"	"	"	"	"	"	"
"	R. H.	et al.		" " "	"	"	"	"	Apr	4	1961	"	"	"	"	"	"	"
"	E. D.	et al.		" " "	"	"	"	"	Apr	1	1961	"	"	"	"	"	"	"
"	Mrs. Ruth (Ruby) Jones	et al.		W. F. Belote	Nov	5	1964	9	Oct	31	1964	Nov	5	1964	3000 tract in 328th (Bloodworth) B. M. Dist.	Deed	109	35-26-37
"	Mrs. Ruth (Ruby) Jones	et al.		Minter Naval Stores	"	"	"	3	"	"	"	"	"	"	"	"	"	"
"	Francis F.			John O'Banion	Nov	16	1966	9	June	21	1837	Nov	17	1966	10 1/4 acres in 4th Land District	TL	111	428
"	Mrs. S. S.			Macedonia Baptist Church	Feb	22	1967	9	May	-	1966	Feb	23	1967	acres Crutchfield Property in Macedonia	Agreement	112	110
"	R. H.			E. U. Crutchfield	July	20	1967	9	July	18	1967	July	20	1967	443 acres in Bloodworth B. M. Dist.	TL	112	575-6
"	Mrs. Ruby J.	et al.		Jim Walter Corporation	July	3	1968	9	June	17	1968	July	3	1968	Deed of Sale of Acre 62, 1980	Deed	112	75-4
"	L. H.	et al.		" " "	"	"	"	"	"	"	"	"	"	"	"	"	"	"

These Sheets and Binders in North Carolina, South Carolina, Georgia, Florida and Alabama.

This Index approved and adopted for use in the Counties of Georgia pursuant to the Act approved August 8, 1916, providing for uniform records throughout the State.

Filing Docket and General Index to Realty Deeds and Mortgages—GRANTORS

Cott's Patented Index Systems. Owned and manufactured by Walker, Evans & Cogswell Co., Charleston, S. C.

(133) Clifford Walker, Attorney General.

Refer to SUB-INDEX in front portion of Book for Alphabetical Arrangement and Page Reference to Names in this Index.

GRANTORS FAMILY NAMES	GIVEN NAMES A B C D E F G H	GIVEN NAMES I J K L M N O	GIVEN NAMES P Q R S T U V W X Y Z	GRANTEES	DATE OF FILING				DATE OF INST'MT			DATE OF RECORD			LOCATION OF PROPERTY OR OTHER DESCRIPTION	Kind of Inst'mt	Book	Page	
					Month	Day	Year	Hour	M	Month	Day	Year	Month	Day					Year
Crutchfield	Eva L.	et al		L. H. Crutchfield	aug	14	1968	pm		aug	18	—	aug	14	1968	1 acre 4th Land Dist	WO	115	309-271
"	Ruby J.	et al		Engelhard Mutual of Chocoma Corp.	May	14	1969	pm		May	12	1969	May	14	1969	H. Trust 464 acre 5th Land Dist	MO	117	227-9
"	E. V.			Newton Anderson	Oct	30	1969	am		Oct	28	1969	Oct	30	1969	Interest in 4430 acre 4th Land Dist	WO	118	404-5
"	Claude J.			Newton Anderson	Nov	25	1969	pm		Nov	21	1969	Nov	25	1969	Interest in 4430 acre 4th Land Dist	WO	118	531
"	E. U.			Newton Anderson	May	12	1970	pm		May	6	1970	May	12	1970	4430 acre 4th Land Dist	WO	119	636-8
"	Claude J.			Newton Anderson	"	"	"	"	"	"	"	"	"	"	"	"	"	"	"
"	E. U.			Newton Anderson	May	12	1970	pm		May	6	1970	May	12	1970	4430 acre 4th Land Dist	WO	119	639-4
"	Claude J.			Newton Anderson	"	"	"	"	"	"	"	"	"	"	"	"	"	"	"
"	Mr. E. V. Parker			L. H. Crutchfield et al	Jan	26	1971	pm		Jan	11	1971	Jan	26	1971	Interest Trust 4th Land Dist	WO	121	463-4
"	Mr. E. V. Parker			E. F. Crutchfield et al	"	"	"	"	"	"	"	"	"	"	"	"	"	"	"
"	Mr. E. V. Parker			Ralph Crutchfield et al	"	"	"	"	"	"	"	"	"	"	"	"	"	"	"
"	Mr. E. V. Parker			Kaye Stuedemann et al	"	"	"	"	"	"	"	"	"	"	"	"	"	"	"
"	Ralph L. Amor Jr.	et al		Kimberly Clark Corp.	Jan	29	1971	am		Jan	12	1971	Jan	29	1971	482.16 acre 4th Land Dist	WO	121	492-5
"	Frank E.	et al		Kimberly Clark Corp.	Jan	29	1971	am		Jan	9	1971	Jan	29	1971	482.16 acre 4th Land Dist	WO	121	492-5
"	Larry Wilton	et al		Kimberly Clark Corp.	Jan	29	1971	am		Jan	14	1971	Jan	29	1971	482.16 acre 4th Land Dist	WO	121	492-5
"	Ralph L.	et al		William L. Crutchfield et al	Jan	29	1971	pm		Jan	29	1971	Jan	29	1971	50 acre 4th Land Dist	WO	121	502-4

Filing Docket and General Index to Realty Deeds and Mortgages — GRANTORS

REG. U. S. PAT. OFFICE *Cott* County Indexes Since 1888 An Identifying Trade Mark

Open at Proper Tab according to First Letter or Letters of Name and refer to Buff Sub-Index sheet for page reference.

COTT FAMILY NAME INDEX No. 1-SPLIT © 1988 Made By The Cott Index Company, Columbus, Ohio Mfg. Cott Patent Index Systems


(133)

GRANTORS FAMILY NAMES	GIVEN NAMES ABCDEFGHIJ	GIVEN NAMES JKLMNO	GIVEN NAMES PQRSTUVWXYZ	GRANTEES	DATE OF FILING				DATE OF INSTRUMENT			DATE OF RECORD			LOCATION OF PROPERTY OR OTHER DESCRIPTION	KIND OF INST.	BOOK	PAGE
					Month	Day	Year	Hr. M.	Month	Day	Year	Month	Day	Year				
Crutchfield	L. H.			Dea Kaelin Co., Inc.	June	3	1982	9 am	Apr	12	1982	June	3	1982	15 acres - 4 th Land District	WD	161	568
	Ralph L. Stal			L. H. Crutchfield	June	3	1982	9 am	Apr	12	1982	June	3	1982	15 acres - 4 th Land District	WD	161	569
"	E. J. Stal			" " " "	"	"	"	"	"	"	"	"	"	"	"	"	"	"
"	Ralph L. Stal			L. H. Crutchfield	May	27	1983	9 am	May	30	1983	June	2	1983	15 acres - 4 th Land Dist	WD	164	622
"	E. J. Stal			" " " "	"	"	"	"	"	"	"	"	"	"	"	"	"	"
"	L. H.			Dea Kaelin Co., Inc.	May	27	1983	9 am	May	30	1983	June	2	1983	15 acres - 4 th Land Dist	WD	164	623
"	William L.			Federal Land Bank of Columbia	June	21	1983	11 am	June	17	1983	June	27	1983	98.93 acres - 328 th Bloodworth Trm Dist	PSD	165	40-42
"	Clara Newell			The Iowa County Bank	June	27	1983	9 am	June	11	1983	June	30	1983	Acres - Town of Cornville	PSD	165	64-65
"	William L.			L. H. Crutchfield	July	1	1983	4:30 pm	July	1	1983	July	7	1983	50 acres - 328 th (Bloodworth) Trm Dist	WD	165	154
"	L. H.			Deone Electric Membership Corp.	Feb.	16	1984	11 am	Oct	5	1983	Feb.	29	1984	Right of Way	WD	167	430
"	B. M.			United States of America	May	15	1984	3:10 pm							Crops	FS	84-	246
"	Clara Newell			Mary Genevieve C. Lane	Oct	20	1984	9 am	Oct	25	1984	Nov	31	1984	Ed. Joseph's Land	WD	170	116
"	B. M.			United States of America	Feb	2	1985	2:30 pm							Crops	FS	85-	142
"	B. M.			United States of America	Feb	11	1984	11 am							Amendment to FS # 84-246			
"	John L. & Barbara W.			First Federal Savings & Loan Association of Milledgeville	Jan	13	1988	9 am	Dec	29	1987	Jan	15	1988	.77 acres - 327 th Trm Dist; 4 th LD, LL 100	WD	183	670-674
"	John L. & Barbara W.			First Federal Savings & Loan Association	Aug	11	1989	10 am	July	26	1989	Aug	7	1989	.77 acres - 327 th Trm Dist	WD	190	528-529
"	L. H.			Deone E. M. C.	Apr	16	1990	12:30 pm	Mar	21	1990	Apr	18	1990	Right of Way	Case	194	57

Filing Docket and General Index to Realty Deeds and Mortgages — GRANTORS

(133)

REG. U. S. PAT. OFFICE *Cott* County Indexes Since 1888
An Identifying Trade Mark

 Open at Proper Tab according to First Letter or Letters of Name and refer to Buff Sub-Index sheet for page reference.

COTT FAMILY NAME INDEX No. 1-SPLIT © 1948
Made By The Cott Index Company, Columbus, Ohio
Mfg. Cott Patent Index Systems

GRANTORS FAMILY NAMES	GIVEN NAMES ABCDEFGH	GIVEN NAMES IJKLMNO	GIVEN NAMES PQRSTUVWXYZ	GRANTEES	DATE OF FILING				DATE OF INSTRUMENT			DATE OF RECORD			LOCATION OF PROPERTY OR OTHER DESCRIPTION	KIND OF INST.	BOOK	PAGE
					Month	Day	Year	Hr. M.	Month	Day	Year	Month	Day	Year				
Crutchfield	W.L.			Ocone Electric Membership Corporation	May	17	1990	12:45 PM	March	22	1990	May	22	1990	Easement	194	324	

Filing Docket and General Index to Realty Deeds and Mortgages—GRANTORS

Refer to SUB-INDEX in front portion of Book for Alphabetical Arrangement and Page Reference to Names in this Index

Cott Patented Index Systems.
Manufactured by Geo. D. Barnard Sta. Co., St. Louis, Mo.

125

GRANTORS FAMILY NAMES	GIVEN NAMES ABCDEFGH	GIVEN NAMES IJKLMNO	GIVEN NAMES PQRSTUVWXYZ	GRANTEES	DATE OF FILING				DATE OF INSTRUMENT			DATE OF RECORD			LOCATION OF PROPERTY OR OTHER DESCRIPTION	KIND OF INST'MT	BOOK	PAGE
					MONTH	DAY	YEAR	HR. M.	MONTH	DAY	YEAR	MONTH	DAY	YEAR				
{ Copeland " " " " " "	C. C.			Ralph Ammeron	Aug	23	1932	8	June	25	1932	Sept	19	1932	MR. J. H. Bull, N.P.D.	Mort	50	364-5
	C. C.			Dr. Richard Binion	"	"	"	"	"	"	"	"	"	"	" " " " " "	"	"	"
	Mrs. C. C.			Mrs. Susie Hoffman	"	"	"	"	Aug	11	"	Sept	19	"	Mrs. J. A. Beall, N.P.D.	Mort	50	364-5
	Elzuma			H. E. McDowell	"	17	1933	3	Mar	30	1932	Aug	18	1935	Lot in Garden	ged	93	411

Filing Docket and General Index to Realty Deeds and Mortgages—GRANTORS

Refer to SUB-INDEX in front portion of Book for Alphabetical Arrangement and Page Reference to Names in this Index

Cott Patented Index Systems.
Manufactured by Geo. D. Barnard Sta. Co., St. Louis, Mo.

GRANTORS FAMILY NAMES	GIVEN NAMES ABCDEFGH	GIVEN NAMES IJKLMNO	GIVEN NAMES PQRSTUVWXYZ	GRANTEES	DATE OF FILING				DATE OF INSTRUMENT			DATE OF RECORD			LOCATION OF PROPERTY OR OTHER DESCRIPTION	KIND OF INST'MT	BOOK	PAGE
					MONTH	DAY	YEAR	HR. M.	MONTH	DAY	YEAR	MONTH	DAY	YEAR				
<i>Oullen</i> <i>Oullen</i>	<i>L.</i>	<i>J.</i>		<i>George V. Pink</i>	<i>Oct.</i>	<i>19</i>	<i>1933</i>	<i>9</i> <i>a.m.</i>	<i>Feb</i>	<i>19</i>	<i>1931</i>	<i>Oct</i>	<i>19</i>	<i>1933</i>	<i>303 3/4</i> <i>lot # 157</i> <i>2nd L. Dist.</i> <i>1/2 Lot # 64</i>	<i>W-D</i>	<i>50</i>	<i>472</i>

Filing Docket and General Index to Realty Deeds and Mortgages—GRANTORS

Refer to SUB-INDEX in front portion of Book for Alphabetical Arrangement and Page Reference to Names in this Index

Cott Patented Index Systems.
Manufactured by Geo. D. Barnard Sta. Co., St. Louis, Mo.

GRANTORS FAMILY NAMES	GIVEN NAMES ABCDEFGHIH	GIVEN NAMES IJKLMNO	GIVEN NAMES PQRSTUVWXYZ	GRANTEES	DATE OF FILING				DATE OF INSTRUMENT			DATE OF RECORD			LOCATION OF PROPERTY OR OTHER DESCRIPTION	KIND OF INST'MT	BOOK	PAGE
					MONTH	DAY	YEAR	HR. M.	MONTH	DAY	YEAR	MONTH	DAY	YEAR				
Cruise		Nancy		K. G. Jones											Deed B		45	
Cruise	Mary K.			Raymond R. Fordham	July	13	1976	am	June	1976	July	13	1976	3 Tracts 353rd St. & Elm	W/D	179	609 610	
"	"	"		Lillian M. Fordham et al	"	"	"	"	"	"	"	"	"	"	"	"	"	
Cruise,	Mary K.	(aka Marshall)		Raymond R. & Lillian M. Fordham	Feb	27	1989	8:45 am	Feb	25	1989	Mar	7	1989	10 1/4 & 32.8 acres			208
														2 Tracts - 353rd (Turkey Creek) & Elm	W/D	188	210	

Filing Docket and General Index to Realty Deeds and Mortgages—GRANTORS

Refer to SUB-INDEX in front portion of Book for Alphabetical Arrangement and Page Reference to Names in this Index

Cott Patented Index Systems.
Manufactured by Geo. D. Barnard Sta. Co., St. Louis, Mo.

GRANTORS FAMILY NAMES	GIVEN NAMES ABCDEFGHIJ	GIVEN NAMES IJKLMNO	GIVEN NAMES PQRSTUVWXYZ	GRANTEES	DATE OF FILING				DATE OF INSTRUMENT			DATE OF RECORD			LOCATION OF PROPERTY OR OTHER DESCRIPTION	KIND OF INST'MT	BOOK	PAGE
					MONTH	DAY	YEAR	HR. M.	MONTH	DAY	YEAR	MONTH	DAY	YEAR				
Curtis	Austin			Eliza Curtis											Deed	83	706	
"	Austin + Eliza			A. H. Nesbit					Oct. 27	1888	Nov 25	1889			"	9	620	
Curtis	Hennietta Edwards			Cephus Curtis	July 26	1947	A.M.		July 26	1947	July 26	1947	1/2 interest in Lot in 20th St		MO	77	368	
"	Hennietta Edwards			Mabel Hills	"	"	"	"	"	"	"	"	Lot of land in 20th St		"	77	369	
"	L. C.			Wilkinson County Bank	May 22	1951	"		May 19	1951	May 22	1951	Part of land in 20th St 11-14-51		83	302		
"	Cuffie			Wilkinson County	Aug 4	1952	"		Nov 28	"	Aug 4	1952	Part of Way		MO	89	48	
"	Cuffie + Hennietta			Wilkinson County Bank	June 2	1953	"		May 30	1953	June 2	1953	Satisfied April 11, 1967 1 acre in 20th St		MO	83	575	
"	L. C.			"	June 23	1957	"		June 16	1959	June 23	1959	Part of land in 20th St		83	177		
"	L. b.			H. D. Dorniny	May 12	1961	A.M.		May 12	1961	May 15	1961	Part of land in 20th St		83	372		
"	L. b.			Lot Ferris et. al.	May 19	1961	A.M.		May 19	1961	May 19	1961	Tract in Fountains		MO	86	362	
"	L. b.			Lourenia Ferris et. al.	"	"	"	"	"	"	"	"	"		"	"	"	
"	L. b.			Wilkinson County Bank	Aug. 30	1961	P.M.		Aug. 18	1961	Aug. 30	1961	Part of land in 20th St		83	449		
"	L. b.			Interstate Aluminum Mining + Screen Co., Inc.	Sept. 9	1961	A.M.		Aug. 19	1961	Sept. 12	1961	Part of land in 20th St		83	166		
"	L. b.			Boch Merrill et. al.	Nov. 6	1961	A.M.		Nov. 4	1961	Nov. 7	1961	Tract in Fountains		MO	86	570	
"	L. b.			Addie Merrill et. al.	"	"	"	"	"	"	"	"	"		"	"	"	
"	Cuffie et. al.			Wilkinson County Bank	June 2	1962	P.M.		May 23	1962	June 5	1962	Satisfied April 11, 1967 1/2 Acre in Fountains		83	582		

Filing Docket and General Index to Realty Deeds and Mortgages—GRANTORS

159

Refer to SUB-INDEX in front portion of Book for Alphabetical Arrangement and Page Reference to Names in this Index

Cott Patented Index Systems.
Manufactured by Geo. D. Barnard Sta. Co., St. Louis, Mo.

GRANTORS FAMILY NAMES	GIVEN NAMES ABCDEFGHIJ	GIVEN NAMES KLMNO	GIVEN NAMES PQRSTUVWXYZ	GRANTEES	DATE OF FILING				DATE OF INSTRUMENT			DATE OF RECORD			LOCATION OF PROPERTY OR OTHER DESCRIPTION	KIND OF INST'MT	BOOK	PAGE
					MONTH	DAY	YEAR	HR. M.	MONTH	DAY	YEAR	MONTH	DAY	YEAR				
Curtis	Henrietta E.	et. al.		Wilkinson County Bank	June	2	1962	6:14	May	23	1962	June	5	1962	Satisfied April 11, 1967 1/2 acre in Doonboro	SD	105	502
Curtis	L. B.			" " "	"	"	"	"	May	29	1962	"	"	"	2nd copy of deed 25, 1963	SD	105	504
..	L. B.			First Federal Sav. & Loan Assn.	Apr.	24	1963	6:17	Apr.	24	1963	Apr.	25	1963	2nd copy in Deed book 975	SD	105	386-7-8
..	L. B.			Ulie G. Walden	Mar.	30	1964	2:21	June	30	1962	Mar.	30	1964	1 acre in Doonboro	WD	108	294
..	Refer, Jr.			London Bank	Dec.	11	1964	2:17	Dec.	10	1964	Dec.	11	1964	Lot Satisfied Nov. 27, 1984	SD	106	813
Curtiss	Henrietta Edwards	et. al.		Family Home Services, Inc	Apr.	12	1967	8:17	Mar.	27	1967	Apr.	12	1967	1/2 acre in Doonboro 3, 1973	SD	102	281-3
"	Cephus	et. al.		" " "	"	"	"	"	"	"	"	"	"	"	"	"	"	"
Curtis	Lillian			Emory H. Montgomery	Jan.	22	1968	8:17	Jan.	22	1968	Jan.	22	1968	Lot in Doonboro	WD	114	28
"	Reba			award Finance corp.	Sept	21	1968	am	Sept	20	1968	Sept	21	1968	Lot in Gordon	SD	115	470
"	Cephus per Hen			Henrietta Edwards Curtis	Jan	16	1970	am	Jan	16	1970	Jan	16	1970	1/2 interest in Half acre Doonboro	WD	119	131
"	Henrietta E			Cephus Curtis	Jan	16	1970	am	Jan	16	1970	Jan	16	1970	lot in Doonboro	affidavit	119	132-3
"	Emily B. et al			Joseph Barney	Apr	26	1971	am	Mar	26	1969	Apr	26	1971	35 acres 1245-26 lot, 1/2m	WD	122	242-250
"	Refer, Jr. et al			" " "	"	"	"	"	"	"	"	"	"	"	"	"	"	"
"	Nathaniel et al			" " "	"	"	"	"	"	"	"	"	"	"	"	"	"	"
"	Refer Jr + Reba D.			Johnny S. Miller	June	16	1972	am	June	-	1970	June	16	1972	Lot Satisfied Nov 27, 1984	SD	128	336-338
Curtiss	Henrietta Edwards			Central State Hospital Credit Union	Feb	2	1972	am	Jan.	26	1972	Feb	2	1973	1/2 acre in Doonboro lot 7, 1984	SD	129	470

Filing Docket and General Index to Realty Deeds and Mortgages — GRANTORS

COTT FAMILY NAME INDEX No. 1-Split
Copyright 1933 A122559

Open at Proper Tab according to First Letter or Letters of
Name and refer to Buff Sub-Index sheet for page reference.

Made by The Cott Index Company, Columbus, Ohio
Foot & Davis, Inc., Atlanta, Georgia

(159)

GRANTORS FAMILY NAMES	GIVEN NAMES ABCDEFGHIJ	GIVEN NAMES KLMNO	GIVEN NAMES PQRSTUVWXYZ	GRANTEES	DATE OF FILING				DATE OF INSTRUMENT			DATE OF RECORD			LOCATION OF PROPERTY OR OTHER DESCRIPTION	KIND OF INST.	BOOK	PAGE
					Month	Day	Year	Hr. M.	Month	Day	Year	Month	Day	Year				
Curtis	Lillian			Jessie Rene Davis et al	July	25	1975	11:15 AM	July	25	1975	July	25	1975	Diverse Tracts - Tomstown	WD	137	594-595
"	"			Clara Rene Davis et al	"	"	"	"	"	"	"	"	"	"	"	"	"	"
"	Lillian			The Wilkinson Clay Bank	Nov.	13	1975	am	Nov.	7	1975	Nov.	13	1975	Tract - 2 1/2 acres of City of London	DS	135	709-711
"	Darrel et al			Anglo-American Clay Corp.	Feb.	14	1977	am	Nov	4	1976	Feb	14	1977	146 acres - 352' x 700'	DS	142	19-20
"	Lisa et al			" " " "	"	"	"	"	"	"	"	"	"	"	"	"	"	"
"	Tracy et al			" " " "	"	"	"	"	"	"	"	"	"	"	"	"	"	"
"	Nathaniel, et al			Miles Homes Division of Insiles Corporation	Aug	14	1980	9 am	June	25	1980	Aug	14	1980	1/2 acres - City of London	DS	155	17-18
"	Rose Zenia Austin, et al		aka et al	" " "	"	"	"	"	"	"	"	"	"	"	"	"	"	"
Curtis	Hennietta Edwards			Wilkinson County Bank	Nov	23	1982	2:30 am	Nov	17	1982	Nov	23	1982	1/2 acre - Town of Tomstown	DS	163	254-256
Curtis	Ronald L. et al			Reta L. Curtis	Aug	28	1986	10:15 am	Aug	7	1986	Aug	29	1986	tract - City of London	WD	176	650-651
"	Orsina			Wilkinson County E.M.C. Corp	Sept	24	1986	am	Sept	11	1986	Sept	24	1986	right of way	Exec ment	177	129
"	Luther C aka L.C.			Lillian Curtis	Nov	9	1989	am	Nov	2	1989	Nov	13	1989	2.59 acres - City of Tomstown	Assent	192	41
"	Lillian			Lesla Maynard	Nov	9	1989	am	Nov	2	1989	Nov	13	1989	2.59 acres - City of Tomstown	WD	192	42
"	Reta D.			The London Bank	May	4	1990	9 AM	Apr	24	1990	May	4	1990	Lt 9, School View Sub - City of London	DS	194	189-191

Filing Docket and General Index to Realty Deeds and Mortgages—GRANTORS

Refer to SUB-INDEX in front portion of Book for Alphabetical Arrangement and Page Reference to Names in this Index

Cott Patented Index Systems.
Manufactured by Geo. D. Barnard Sta. Co., St. Louis, Mo.

163

GRANTORS FAMILY NAMES	GIVEN NAMES ABCDEFGHIH	GIVEN NAMES IJKLMNO	GIVEN NAMES PQRSTUVWXYZ	GRANTEES	DATE OF FILING				DATE OF INSTRUMENT			DATE OF RECORD			LOCATION OF PROPERTY OR OTHER DESCRIPTION	KIND OF INST'MT	BOOK	PAGE
					MONTH	DAY	YEAR	HR. M.	MONTH	DAY	YEAR	MONTH	DAY	YEAR				
Cone		Jackson		J. J. Whitehurst														Deed D 176
"				R. E. Lee Ga. Mineral Mfg. Co.	July	15	1920	10 A.M.	July	13	1920	July	15	1920				" 37 284
"				" " " " " "	"	"	"	"	"	"	"	"	"	"				" 37 283

Filing Docket and General Index to Realty Deeds and Mortgages—GRANTORS

Refer to SUB-INDEX in front portion of Book for Alphabetical Arrangement and Page Reference to Names in this Index

Cott Patented Index Systems.
Manufactured by Geo. D. Barnard Sta. Co., St. Louis, Mo.

165

GRANTORS FAMILY NAMES	GIVEN NAMES ABCDEFGHIH	GIVEN NAMES IJKLMNO	GIVEN NAMES PQRSTUVWXYZ	GRANTEES	DATE OF FILING				DATE OF INSTRUMENT			DATE OF RECORD			LOCATION OF PROPERTY OR OTHER DESCRIPTION	KIND OF INST'MT	BOOK	PAGE
					MONTH	DAY	YEAR	HR. M.	MONTH	DAY	YEAR	MONTH	DAY	YEAR				
<i>Cormany</i>		<i>N.</i>		<i>Henry Hooper</i>														<i>Deed 7 55</i>

Filing Docket and General Index to Realty Deeds and Mortgages—GRANTORS

Refer to SUB-INDEX in front portion of Book for Alphabetical Arrangement and Page Reference to Names in this Index

Cott Patented Index Systems.
Manufactured by Geo. D. Barnard Sta. Co., St. Louis, Mo.

167

GRANTORS FAMILY NAMES	GIVEN NAMES ABCDEFGHIH	GIVEN NAMES IJKLMNO	GIVEN NAMES PQRSTUVWXYZ	GRANTEES	DATE OF FILING				DATE OF INSTRUMENT			DATE OF RECORD			LOCATION OF PROPERTY OR OTHER DESCRIPTION	KIND OF INST'MT	BOOK	PAGE		
					MONTH	DAY	YEAR	HR. M.	MONTH	DAY	YEAR	MONTH	DAY	YEAR						
<i>Collector</i>			<i>Revenue</i>	<i>United States</i>														<i>Deed</i>	<i>220</i>	<i>167</i>

Filing Docket and General Index to Realty Deeds and Mortgages—GRANTORS

Refer to SUB-INDEX in front portion of Book for Alphabetical Arrangement and Page Reference to Names in this Index

Cott Patented Index Systems.
Manufactured by Geo. D. Bernard Sta. Co., St. Louis, Mo.

169

GRANTORS FAMILY NAMES	GIVEN NAMES ABCDEFGHIJ	GIVEN NAMES KLMNOP	GIVEN NAMES QRSTUVWXYZ	GRANTEES	DATE OF FILING				DATE OF INSTRUMENT			DATE OF RECORD			LOCATION OF PROPERTY OR OTHER DESCRIPTION	KIND OF INST'MT	BOOK	PAGE
					MONTH	DAY	YEAR	HR. M.	MONTH	DAY	YEAR	MONTH	DAY	YEAR				
<p>Craft Craft.</p>	<p>Sa. & H.a. Underwood Georgie Cook.</p>			<p>H. a. Underwood Mrs. S. G. Carswell</p>	<p>Jan. 12 1916 2 p.m.</p>	<p>Dec. 6 1915</p>	<p>Jan. 12 1916</p>						<p>Deed A 634 Deed 23543-4</p>					

Filing Docket and General Index to Realty Deeds and Mortgages—GRANTORS

Refer to SUB-INDEX in front portion of Book for Alphabetical Arrangement and Page Reference to Names in this Index

Cott Patented Index Systems.
Manufactured by Geo. D. Barnard Sta. Co., St. Louis, Mo.

173

GRANTORS FAMILY NAMES	GIVEN NAMES ABCDEFGHIH	GIVEN NAMES IJKLMNO	GIVEN NAMES PQRSTUVWXYZ	GRANTEES	DATE OF FILING				DATE OF INSTRUMENT			DATE OF RECORD			LOCATION OF PROPERTY OR OTHER DESCRIPTION	KIND OF INST'MT	BOOK	PAGE
					MONTH	DAY	YEAR	HR. M.	MONTH	DAY	YEAR	MONTH	DAY	YEAR				
Conally	W ^m .H.			Joshua Walker														
Conoley	Charles H.			Security Loan & Realty Co.	Feb.	27	1914	8am	Feb.	1	1914	Feb.	27	1914				
Cornely	F. R.			Hamilton Mc Cook	Jan.	21	1920	8am	Mar.	20	1852	Jan.	21	1920				

Deed B 775 ✓
Mk 23 378-9
Deed 29 456

Filing Docket and General Index to Realty Deeds and Mortgages—GRANTORS

Refer to SUB-INDEX in front portion of Book for Alphabetical Arrangement and Page Reference to Names in this Index

Cott Patented Index Systems.
Manufactured by Geo. D. Barnard Sta. Co., St. Louis, Mo.

GRANTORS FAMILY NAMES	GIVEN NAMES ABCDEFGHIJ	GIVEN NAMES JKLMNO	GIVEN NAMES PQRSTUVWXYZ	GRANTEES	DATE OF FILING				DATE OF INSTRUMENT			DATE OF RECORD			LOCATION OF PROPERTY OR OTHER DESCRIPTION	KIND OF INST'MT	BOOK	PAGE
					MONTH	DAY	YEAR	HR. M.	MONTH	DAY	YEAR	MONTH	DAY	YEAR				
Chandler	H. H.			J. W. Simpson											Deed	A	738	
Chandler	Henry H.			Wesley King											Deed	A	314-5	
"	H. S.			E. S. Bell	Feb.	23	1938	6 ¹⁵	Jan	11	1938	Feb	25	1938	250 acre land in 4th Range and 2d	Deed		
"	Nellie et al			Wilkinson County Bank	"	8	1939	9 ⁴⁵	Jan	23	1938	Feb	8	1939	1/2 acre land in 2nd Range.	W.O	61	262
"	Nellie et al			Arnie Calloway	Apr	12	1940	5 ¹⁵	June	10	1937	Apr	13	1940	1/2 - Acre land in 2nd Range.	W.O	61	385
"	Nellie M. Lumber			Tom Washington	Jan	31	1938	8 ¹⁵	Jan	31	1938	Feb	2	1938	2 lots 1/2 Acre each land in 2nd Range	W.O	61	150

Filing Docket and General Index to Realty Deeds and Mortgages—GRANTORS

Refer to SUB-INDEX in front portion of Book for Alphabetical Arrangement and Page Reference to Names in this Index

Cott Patented Index Systems.
Manufactured by Geo. D. Barnard Sta. Co., St. Louis, Mo.

GRANTORS FAMILY NAMES	GIVEN NAMES ABCDEFGHIJ	GIVEN NAMES JKLMNO	GIVEN NAMES PQRSTUVWXYZ	GRANTEES	DATE OF FILING				DATE OF INSTRUMENT			DATE OF RECORD			LOCATION OF PROPERTY OR OTHER DESCRIPTION	KIND OF INST'MT	BOOK	PAGE
					MONTH	DAY	YEAR	HR. M.	MONTH	DAY	YEAR	MONTH	DAY	YEAR				
Curry			Whitnel	John Hoover											Deed	A	524	
Curry			Whitnel	John Hoover											"	A	525	
"	Easter	Smith	et al	Easter Smith Curry	Feb	21	1938	2 P.M.	Sept.	12	1938	Feb	22	1938	1/4 acre land in Town 700mabro	WRD.	61	160
"	C. E.	et al		Union Bag & Paper Corp	May	11	1945	9 A.M.	May	17	1945	May	11	1945	of C. S. Butler Contract	Warp	74	329
"	Mrs. Mary	Butler	et al	J. M. Gettop Lbr Co	Dec	10	1946	9 A.M.	Dec	9	1946	Dec	10	1946	600. Acre Land in Griffing dist	Warp	77	211-12
"	Mrs. Mary B	et al		State Highway Dept.	Nov	19	1952	9 A.M.	July	24	1952	Nov	14	1952	Reg of Hwy	WRD	89	174-5
"	C. E.			Citizen's Southern Bank	Mar	15	1954	"	Mar	13	1954	Mar	15	1954	2 40 acres 227 dist.	WRD.	89	584-5
"	Mrs. Mary	et al		Edmondson-Griffin	Feb	10	1956	9 A.M.	Feb	2	1956	Feb	16	1956	700 R. Griffin dist	T.L.	93	354-5
"	C. E.			Union Bag & Paper Corp	Aug	21	1957	9 A.M.	Aug	21	1957	Aug	26	1957	T. L. of R. E. Toler	Troy	96	504
"	Mrs. Mary	Butler	et al.	Erady J. Butler	June	2	1961	8 P.M.	May	16	1961	June	2	1961	1/8 undivided interest in 75 acres in Griffing dist.	WRD	103	57-8
"	"	"	"	Randolf Butler	Oct	12	1961	2 P.M.	Sept.	-	1961	Oct.	12	1961	75 acres - Portion of G. O. Butler Estate	WRD	103	195-96
"	"	"	"	Mrs. Edna B. Gray	Nov.	15	1961	8 P.M.	Sept.	-	1961	Nov.	15	1961	75 acres - Portion of G. O. Butler Estate	WRD	102	443-44
"	Mrs. Mary	Butler	et al.	Mrs. Edna B. Gray	Nov.	7	1962	2 P.M.	Nov.	27	1962	Nov.	7	1962	undivided interest in 75 acres -	WRD	105	89-90
"	Mrs. Mary	Butler	et al.	Mrs. Evelyn Butler Brown	Aug.	22	1962	2 P.M.	Sept.	-	1961	Aug.	23	1962	100 acres - Part of G. O. Butler Estate	WRD	105	542
"	Mrs. Mary B.	et al.		Mrs. Gray B. Butler	Oct.	21	1964	2 P.M.	Oct.	21	1964	Oct.	26	1964	125.6 acres in 332 nd (Griffin) S. W. Dist.	WRD	109	18-19
"	Mrs. Mary B.	et al		Lois B. Butler	Oct	30	1969	9 A.M.	Sept	-	1969	Oct	30	1969	75 acres - part of G. O. Butler estate	WRD	118	402-3
"	Mary	Butler		Amos Elmore Byington	Sept	8	1971	4 P.M.	Sept	8	1971	Sept	8	1971	lot in Inverton	WRD	123	225

Centered 8/23/85 CS

Filing Docket and General Index to Realty Deeds and Mortgages—GRANTORS

179

Refer to SUB-INDEX in front portion of Book for Alphabetical Arrangement and Page Reference to Names in this Index

Cott Patented Index Systems.
Manufactured by Geo. D. Barnard Sta. Co., St. Louis, Mo.

GRANTORS FAMILY NAMES	GIVEN NAMES ABCDEFGHIJ	GIVEN NAMES JKLMNO	GIVEN NAMES PQRSTUVWXYZ	GRANTEES	DATE OF FILING				DATE OF INSTRUMENT			DATE OF RECORD			LOCATION OF PROPERTY OR OTHER DESCRIPTION	KIND OF INST'MT	BOOK	PAGE
					MONTH	DAY	YEAR	HR. M.	MONTH	DAY	YEAR	MONTH	DAY	YEAR				
Curry				General Holder	Jan	14	1974	am	Jan	30	1973	Jan	14	1974	Satisfactory			572
"				Rufus Butler	Mar	21	1975	am	Sept.	-	1961	Mar	21	1975	100 acres	WD	133	340-341
"				Rufus Butler	Mar	21	1975	am	Oct	21	1964	Mar	21	1975	125.6 acres 2nd led. et al.	WD	133	342-343
"				Oconee Electric Membership Corp.	July	31	1975	PM	July	25	1975	July	31	1975	Right-of-way	Eas.	134	654
"				Blanchard & Calloway Mortgage Co.	Sept.	17	1975	am	Sept.	10	1975	Sept	17	1975	Satisfactory			354
"				" " "	"	"	"	"	"	"	"	"	"	"	"	"	"	359
"				Oconee Electric Membership Corp.	July	7	1976	AM	June	29	1976	July	7	1976	Right-of-way	Eas-ment	139	570
"				NCNB Mortgage South,	Nov.	4	1976	PM	Nov.	3	1976	Nov.	4	1976	Set-aside, acres	SD	141	42-46
"				" " " "	"	"	"	"	"	"	"	"	"	"	"	"	"	"
"				The Wilkinson County Bank	Jan.	24	1977	PM	Jan.	24	1977	Jan.	24	1977	Satisfactory			627-
"				Vernice Curry	Oct.	17	1977	PM	Oct.	7	1977	Oct.	17	1977	Tract - 327 th list. 2.9m.	WD	144	429
"				F B S Barnes, Inc.	Oct.	17	1977	PM	Oct.	7	1977	Oct.	17	1977	Tract - 327 th list. 2.9m.	WD	144	496-497-498
"				Oconee Electric Membership Corp.	June	27	1980	PM	June	5	1980	June	27	1980	Right of Way	Easment	154	429
"				Oconee Electric Membership Corp	Aug	1	1980	am	July	8	1980	Aug	1	1980	Tract 327 th list 2.9m	Eas	154	633
"				Oda Bell Curry	Mar	20	1981	am	Mar	20	1981	Mar	20	1981	1 acre - 327 th (Quinto) 1st list	Lead	157	85
"				Bob Miller	May	4	1981	am	Apr	20	1981	May	4	1981	Tract - town of Zionsboro	WD	157	347

FILING DOCKET AND GENERAL INDEX TO REALTY DEEDS AND MORTGAGES - GRANTORS

REV. U. S. PAT OFFICE *Chumlett* County Indexes Since 1868 An Identifying Trade Mark

Open at Proper Tab according to First Letter or Letters of Name and refer to Buff Sub-Index sheet for page reference.

COTT FAMILY NAME INDEX NO. 1-SPLIT © 1949
MADE BY THE COTT INDEX COMPANY, COLUMBUS, OHIO
SOLD BY THE CLYDE CASTLEBERRY CO., COVINGTON, GA.

(179)

GRANTORS FAMILY NAMES	GIVEN NAMES ABCDEFGH	GIVEN NAMES IJKLMNO	GIVEN NAMES PQRSTUWXYZ	GRANTEES	DATE OF FILING				DATE OF INSTRUMENT			DATE OF RECORD			LOCATION OF PROPERTY OR OTHER DESCRIPTION	KIND OF INST.	BOOK	PAGE
					Month	Day	Year	Hr. M.	Month	Day	Year	Month	Day	Year				
Curry	Helen			First Family Financial Services Inc of Ga.	Mar	16	1984	11 am	Mar	16	1984	Mar	23	1984	Tract - 327 th H. M. Dist	Secondary SD	167	668- 669
"	Harvey	Ind + as power of atty of Helen		First Family Financial Services Inc of Ga.	Aug	8	1984	4:30 pm	Mar	16	1984	Aug	17	1984	Satisfied of Record November 23, 1984	Re-recorded Sec 8	SD	376- 377
"	Harvey	Ind + as p/o atty Helen		First Family Financial Services Inc of Ga.	Aug	31	1984	9 am	Mar	16	1984	Sept	16	1984	Satisfied of Record November 23, 1984	Re-recorded Sec 8	SD	542- 543
"	Vernice & Lucile			Melrose Credit Corp.	Sept	30	1985	9 am	Sept	12	1985	Oct	3	1985	Lot - 327 th H. M. Dist.	SD	173	212- 215
"	Harvey			Ocean E. M. C.	July	22	1986	9 am	July	21	1986	July	22	1986	Right of way	SD	173	549
"	Vernice			KBS Home & Inc	Oct	9	1986	9 am	Aug	1	1986	Oct	9	1986	Tract - 327 th H. M. Dist.	SD	177	283- 285
"	Helen			First Family Financial Services of Ga. Inc	June	18	1987	5 pm	June	18	1987	June	19	1987	Lot - Brewer Sub - 327 th H. M. Dist	SD	180	570- 572
"	Helen			Helen Curry	July	7	1987	2:30 pm	July	6	1987	July	17	1987	Lot - 327 th H. M. Dist	WD	180	753
"	Mrs. Helen			Ocean E. M. C.	Sept	22	1987	9 am	Sept	10	1987	Sept	22	1987	Right of way	Easement	181	575
"	Helen			First Family Financial Services of Ga. Inc	Sept	27	1989	4:20 pm	Sept	25	1989	Sept	28	1989	Tract - 327 th H. M. Dist	SD	191	319- 321
"	Harvey Lee			Exchange Bank	June	1	1990	9 am	May	30	1990	June	4	1990	1/4 ac - Dawn of Livingston	SD	194	429- 430

Filing Docket and General Index to Realty Deeds and Mortgages—GRANTORS

Refer to SUB-INDEX in front portion of Book for Alphabetical Arrangement and Page Reference to Names in this Index

Cott Patented Index Systems.
Manufactured by Geo. D. Barnard Sta. Co., St. Louis, Mo.

193

GRANTORS FAMILY NAMES	GIVEN NAMES ABCDEFGHIH	GIVEN NAMES IJKLMNO	GIVEN NAMES PQRSTUVWXYZ	GRANTEES	DATE OF FILING				DATE OF INSTRUMENT			DATE OF RECORD			LOCATION OF PROPERTY OR OTHER DESCRIPTION	KIND OF INST'MT	BOOK	PAGE
					MONTH	DAY	YEAR	HR. M.	MONTH	DAY	YEAR	MONTH	DAY	YEAR				
Curtis		Jesse		R. F. Rogar														
Curtis	Austin	Elyse		A. H. Herbst						Oct 27	1888	Nov 25	1889					Head B 11 " J 626
Burtis	L. b.			Ulie b. Walden	Nov. 30	1964	2.7.		June 30	1962	Nov. 30	1964	1 acre in Formabors	WD	108	294		

This Index approved and adopted for use in the Counties of Georgia pursuant to the Act approved August 8, 1916, providing for uniform records throughout the State.

Filing Docket and General Index to Realty Deeds and Mortgages—GRANTORS

Refer to SUB-INDEX in front portion of Book for Alphabetical Arrangement and Page Reference to Names in this Index

Cott Patented Index Systems.
Manufactured by Geo. D. Barnard Sta. Co., St. Louis, Mo.

(795)

GRANTORS FAMILY NAMES	GIVEN NAMES ABCDEFGHIH	GIVEN NAMES IJKLMNO	GIVEN NAMES PQRSTUVWXYZ	GRANTEES	DATE OF FILING				DATE OF INSTRUMENT			DATE OF RECORD			LOCATION OF PROPERTY OR OTHER DESCRIPTION	KIND OF INST'MT	BOOK	PAGE
					MONTH	DAY	YEAR	HR. M.	MONTH	DAY	YEAR	MONTH	DAY	YEAR				
Comer	H. M. & Co.			D. B. Baum & Co.					Jan.	28	1889	Feb.	11	1889		Deed	J	222-3
Comer	H. M. & Co.			L. & N. G. Baum & Co.					Jan	28	1889	Feb.	11	1889		Deed	J	221-2
Comer	H. M. etal			H. J. Urey					Jan	16	1899	July	4	1899		Deed	W	189-9

Filing Docket and General Index to Realty Deeds and Mortgages—GRANTORS

Refer to SUB-INDEX in front portion of Book for Alphabetical Arrangement and Page Reference to Names in this Index

Cott Patented Index Systems.
Manufactured by Geo. D. Barnard Sta. Co., St. Louis, Mo.

197

GRANTORS FAMILY NAMES	GIVEN NAMES ABCDEFGHIJ	GIVEN NAMES JKLMNO	GIVEN NAMES PQRSTUVWXYZ	GRANTEES	DATE OF FILING				DATE OF INSTRUMENT			DATE OF RECORD			LOCATION OF PROPERTY OR OTHER DESCRIPTION	KIND OF INST'MT	BOOK	PAGE
					MONTH	DAY	YEAR	HR. M.	MONTH	DAY	YEAR	MONTH	DAY	YEAR				
Cowart		J. L.		A. V. Kempton											Deed D	672		
Cowart		J. L.		R. A. Whipple											Deed B	175		
Cowart	A. G.			Nelson Stuckey											Deed E	446		
Cowart	R. L.			J. M. Whitaker											Deed H	283		
* Cowart		J. L.		Texas A. Helton					Dec	8	1888	Dec	17	1888	"	g	81-2	
Cowart	Clarence H.			Dickling & Walker, Inc. Ocoee Electric Membership Corp.	Dec	15	1970	am	Dec	14	1970	Dec	15	1970	1 acre 47th land west.	SD	121238-41	
"	Clarence H.			Membership Corp.	May	10	1984	pm	May	7	1984	May	10	1984	Right of way	168	424	
"	Dena			Ocoee E.M.C.	Aug	22	1986	am	Aug	17	1986	Aug	22	1986	Right of way	176	598	
"	Dena Jaye et al.			Billy & Dena Jaye Cowart	Oct	16	1986	pm	Oct	7	1986	Oct	17	1986	1 acre - 4th LD; 328th YMD.	WD	177	336
"	Dena Jaye & Billy			Soldone Credit Corp.	May	12	1987	pm	Apr	10	1987	May	13	1987	• 4th LD - 328th YMD	SD	180	118
"	Dena Jaye et al.			Jeff D. Day	June	9	1988	pm	June	6	1988	June	10	1988	1.84 acres - 328th YMD.	WD	184	480
"	Clarence, Jr.			The Gordon Bank	Dec	27	1988	am	Dec	20	1988	Jan	4	1989	5.0 acres - 328th (Blackwater) YMD	SD	187	513
"	Clarence H., Jr.			Ocoee E.M.C.	June	14	1989	pm	June	1	1989	June	20	1989	Right of way	189	640	
"	Clarence H., Jr. & Jan M.			Ocoee E.M.C.	July	6	1989	pm	June	24	1989	July	10	1989	Right of way	190	107	
"	Billy & Dena Jaye			The Gordon Bank	July	26	1989	am	July	18	1989	July	28	1989	1 acre - 4th LD - 328th YMD	SD	190	418
"	Bobby			First Nat'l Bank of Ocala	Dec	1	1989	pm	Dec	1	1989	Dec	4	1989	98.93 acres - 28205; 5th LD - 328th YMD	SD	192	265
"	Bobby			Ocoee Electric Membership Corporation	May	17	1990	am	Mar	22	1990	May	22	1990	Right of way	194	325	

Filing Docket and General Index to Realty Deeds and Mortgages—GRANTORS

Refer to SUB-INDEX in front portion of Book for Alphabetical Arrangement and Page Reference to Names in this Index

Cott Patented Index Systems.
Manufactured by Geo. D. Barnard Sta. Co., St. Louis, Mo.

GRANTORS FAMILY NAMES	GIVEN NAMES ABCDEFGHIJ	GIVEN NAMES JKLMNO	GIVEN NAMES PQRSTUVWXYZ	GRANTEES	DATE OF FILING				DATE OF INSTRUMENT			DATE OF RECORD			LOCATION OF PROPERTY OR OTHER DESCRIPTION	KIND OF INST'MT	BOOK	PAGE
					MONTH	DAY	YEAR	HR. M.	MONTH	DAY	YEAR	MONTH	DAY	YEAR				
Combs	John + Lydia			Chesley Bloodworth										Head A		457-8		
x Combs	S. E. + John M.			Daniel M. Meredith					Jan 27	1898	Aug 17	1899		"	U	232		
Combs	James			A. P. usery et al	June 20	1958			June 20	1958	June 27	1958	10000 Passmore	Head	99	297		
"	"			Melchior E. usery et al	"	"	"	"	"	"	"	"	"	"	"	"		
"	James F. et. al.			National Aluminum Co.	Apr. 21	1962	Q.M.		Nov. 15	1961	Apr. 23	1962	1 acre in 329th (Passmore) 8th Dist	DPB	102	436-7		
"	Eleanor et. al.			"	"	"	"	"	"	"	"	"	"	"	"	"		
"	James F. et. al. Per Atty.			Automobile Financing, Inc.	Sept. 7	1962	Q.M.		Sept. 6	1962	Sept. 7	1962	1 acre in 329th (Passmore) 8th Dist.	Head	102	604		
"	Eleanor et. al. Per Atty.			"	"	"	"	"	"	"	"	"	"	"	103	604		
"	James F. et. al.			Miss Adeline Mason	Mar. 5	1963	Q.M.		Mar. 5	1963	Mar. 6	1963	3/4 acre in 500mab 10	DPB	106	1		
"	Eleanor B. et. al.			"	"	"	"	"	"	"	"	"	"	"	106	1		
"	James F.			H. E. Stephens	Nov. 26	1962	Q.M.		Nov. 18	1962	Nov. 21	1962	Satisfied October 26, 1967 1 acre 329th (Passmore) 8th District	DPB	106	85		
"	James F. et. al.			Miss Adeline Mason	Dec. 17	1963	Q.M.		Dec. 12	1963	Dec. 18	1963	3/4 acre in 500mab 10	DPB	108	145-6		
"	Mrs. Eleanor B. et. al.			"	"	"	"	"	"	"	"	"	"	DPB	108	145-6		
"	J. F.			Four County Bank	Jan. 13	1964	Q.M.		Jan. 7	1964	Jan. 13	1964	5.8 acres in Turkey Creek District	DPB	108	169-70		
"	J. F.			William H. Maddox	Aug. 7	1964	P.M.		July 31	1964	Aug. 11	1964	5.0 acres in Turkey Creek District	DPB	108	495-6		
"	James F.			State of Georgia	Feb. 21	1965	Q.M.		Feb. 20	1965	Feb. 22	1965	Satisfied September 22, 1966	DPB	109	213-14		

Filing Docket and General Index to Realty Deeds and Mortgages—GRANTORS

199

Refer to SUB-INDEX in front portion of Book for Alphabetical Arrangement and Page Reference to Names in this Index

Cott Patented Index Systems.
Manufactured by Geo. D. Barnard Sta. Co., St. Louis, Mo.

GRANTORS FAMILY NAMES	GIVEN NAMES ABCDEFGHIJ	GIVEN NAMES JKLMNO	GIVEN NAMES PQRSTUVWXYZ	GRANTEES	DATE OF FILING				DATE OF INSTRUMENT			DATE OF RECORD			LOCATION OF PROPERTY OR OTHER DESCRIPTION	KIND OF INSTMT	BOOK	PAGE
					MONTH	DAY	YEAR	HR. M.	MONTH	DAY	YEAR	MONTH	DAY	YEAR				
Bombs	James F.			Dorson Bank	Oct.	26	1967	9:00 AM	Oct.	12	1967	Oct.	26	1967	Part of 329 th (Passmore) 2 nd Dist.	91D	141	561
"	James F.			All-South Mortgage Co. Inc.	Aug.	3	1971	am	July	28	1971	Aug.	3	1971	Part of 329 th (Passmore) 2 nd Dist.	91D	141	58-9
"	James F.			The Dorson Bank	Apr.	25	1975	am	Apr.	20	1975	Apr.	25	1975	Part of 329 th (Passmore) 2 nd Dist.	91D	134	14-16
"	Eleanor et al			Debie Finance Corp.	Jan.	14	1976	am	Jan.	8	1976	Jan.	14	1976	Part of 329 th (Passmore) 2 nd Dist.	91D	141	688-691
"	James F. et al			" " " "	"	"	"	"	"	"	"	"	"	"	"	"	"	"
"	James F.			Julia B. & William E. Combs	Dec.	13	1976	am	Dec.	11	1976	Dec.	13	1976	1 acre - 329 th (Passmore) 2 nd Dist.	91D	141	243-244
"	Julia B. & William E. per Heir			James F. Combs	Dec.	13	1976	am	Dec.	11	1976	Dec.	13	1976	Part of 329 th (Passmore) 2 nd Dist.	91D	141	245-247
"	Eleanor et al James F.			Eleanor A. Combs	Apr.	22	1977	am	Apr.	22	1977	Apr.	22	1977	1 acre - 3 rd 1 st Dist.	91D	143	522-523
"	Eleanor A. et al			Julia B. & Eleanor A. Combs	Oct.	4	1977	Pm	Sept.	-	1977	Oct.	4	1977	3 tracts - 329 th (Passmore) 2 nd Dist.	91D	144	447-449
"	Julia B. et al			" " " "	"	"	"	"	"	"	"	"	"	"	"	"	"	"
"	William E. et al			" " " "	"	"	"	"	"	"	"	"	"	"	"	"	"	"
"	Eleanor A. et al			Inc. Financial Services	Oct.	21	1977	am	Oct.	14	1977	Oct.	21	1977	Southfield 24 th 1978	91D	141	531-533
"	Julia B. et al			" " " "	"	"	"	"	"	"	"	"	"	"	"	"	"	"
"	Eleanor A. et al			Inc. Financial Services	Jan.	3	1978	am	Dec.	19	1977	Jan.	3	1978	Southfield 24 th 1978	91D	141	525
"	Julia B. et al			" " " "	"	"	"	"	"	"	"	"	"	"	"	"	"	"
"	Julia B. & Eleanor			Landmark Finance Corp.	Jan.	25	1978	Pm	Jan.	18	1978	Jan.	25	1978	10 th 1 st Dist - 3 rd 1 st Dist	91D	141	556-559

Filing Docket and General Index to Realty Deeds and Mortgages — GRANTORS

REG. U. S. PAT. OFFICE *Cott* County Indexes Since 1888 An Identifying Trade Mark

Open at Proper Tab according to First Letter or Letters of Name and refer to Buff Sub-Index sheet for page reference.

COTT FAMILY NAME INDEX No. 1-SPLIT © 1988
Made By The Cott Index Company, Columbus, Ohio
Mfg. Cott Patent Index Systems

(199)

GRANTORS FAMILY NAMES	GIVEN NAMES ABCDEFGH	GIVEN NAMES IJKLMNO	GIVEN NAMES PQRSTUVWXYZ	GRANTEES	DATE OF FILING				DATE OF INSTRUMENT			DATE OF RECORD			LOCATION OF PROPERTY OR OTHER DESCRIPTION	KIND OF INST.	BOOK	PAGE
					Month	Day	Year	Hr. M.	Month	Day	Year	Month	Day	Year				
Combs	Jule H., et al			All Service Credit Corp	July	9	1979	4:30 pm	July	2	1979	July	9	1979	101 1/4 acres, 3rd Land Dist.	OSD	151	146-148
"	Eleanor A., et al			" " " "	"	"	"	"	"	"	"	"	"	"	"	"	"	"
"	Eleanor A. + Jule H.			All Service Credit Corporation	Jan	8	1981	9 am	Dec	30	1980	Jan	8	1981	Deeds attached October 1, 1980	OSD	156	172-174
"	Jule H. + Eleanor A.			Wilkinson County	Feb	12	1981	2:30 pm	Oct	10	1980	Feb	12	1981	PRN B-140-1(319) (329th m dist)	RWD	156	586
"	Edward			Oconee Electric membership Corporation	May	5	1981	11 am	Apr	6	1981	May	5	1981	Right of Way	Easement	157	361
"	Mrs. James J.			Oconee Electric membership Corporation	Aug	10	1981	11:15 am	May	4	1981	Aug	10	1981	Right of Way	Easement	158	539
"	Jule H. + Eleanor A.			Johnny J. Foskey, et al	Aug	21	1981	4:30 pm	Aug	19	1981	Aug	21	1981	2 Tracts - 329th Passmore) M Dist.	WD	158	674-675
"	" " " "			Helen K. Foskey et al	"	"	"	"	"	"	"	"	"	"	"	"	"	"
Combs	Ben L. + Patricia J.			J. Lloyd + James M. Chomicki	Apr	27	1982	9 am				Sept	27	1982	Satisfied September 8, 1988	OSD	151	677
Combs,	Mildred W.			Olin V. Bloodworth	June	6	1983	8:45 am	May	-	1983	June	14	1983	20.0 acres - 353rd M Dist.	WD	184	651
"	Mildred W.			Olin V. Bloodworth	June	10	1988	9 am	June	9	1988	June	14	1988	30 i. 104, pg 1025	Card Collat.	184	492
Combs	Ben L. + Patricia J.			Merchant + Farmers Bank	July	15	1988	9 am	July	8	1988	July	15	1988	Satisfied September 20, 1988	D	185	677-564
"	Ben L. + Patricia J.			Merchant + Farmers Bank	Sept	8	1988	9 am	Aug	30	1988	Sept	9	1988	10 acres - 5th & 10 - 328th M Dist	SD	185	569

Filing Docket and General Index to Realty Deeds and Mortgages—GRANTORS

Refer to SUB-INDEX in front portion of Book for Alphabetical Arrangement and Page Reference to Names in this Index

Cott Patented Index Systems.
Manufactured by Geo. D. Barnard Sta. Co., St. Louis, Mo.

201

GRANTORS FAMILY NAMES	GIVEN NAMES ABCDEFGHIJ	GIVEN NAMES KLMNO	GIVEN NAMES PQRSTUVWXYZ	GRANTEES	DATE OF FILING				DATE OF INSTRUMENT			DATE OF RECORD			LOCATION OF PROPERTY OR OTHER DESCRIPTION	KIND OF INST'MT	BOOK	PAGE
					MONTH	DAY	YEAR	HR. M.	MONTH	DAY	YEAR	MONTH	DAY	YEAR				
County	Commissioner			Colored Methodist ^{Durham}					Feb 4	1890	Mar 28	1898		Deed	C	226	✓	
"	"			F. Chambers					May 4	1937	May 4	1937		"	H	183-4		
"	"			R. C. Lord Jr.	May 4	1937		9 AM	May 4	1937	May 4	1937	90A in Lorde Pl. l.	gcd.	52	567		
"	"		of Road at Rains	Homeowner Loan Corp.	Dec 7	"		5 PM	Nov 7	"	Dec 8	"	House + Lot located in Town of York					

Filing Docket and General Index to Realty Deeds and Mortgages—GRANTORS

202

Refer to SUB-INDEX in front portion of Book for Alphabetical Arrangement and Page Reference to Names in this Index

Cott Patented Index Systems.
Manufactured by Geo. D. Barnard Sta. Co., St. Louis, Mo.

GRANTORS <small>FAMILY NAMES</small>	GIVEN NAMES <small>ABCDEFGHIH</small>	GIVEN NAMES <small>IJKLMNOP</small>	GIVEN NAMES <small>PQRSTUVWXYZ</small>	GRANTEES	DATE OF FILING				DATE OF INSTRUMENT			DATE OF RECORD			LOCATION OF PROPERTY OR OTHER DESCRIPTION	KIND OF INST'MT	BOOK	PAGE
					MONTH	DAY	YEAR	HR. M.	MONTH	DAY	YEAR	MONTH	DAY	YEAR				
<i>Cosby</i>				<i>Hardwood Timber Co</i>					<i>Apr. 30 1907</i>			<i>June 24 1907</i>				<i>Deed X</i>	<i>572</i>	

This Index approved and adopted for use in the Counties of Georgia pursuant to the Act approved August 8, 1916, providing for uniform records throughout the State.

Filing Docket and General Index to Realty Deeds and Mortgages—GRANTORS

Refer to SUB-INDEX in front portion of Book for Alphabetical Arrangement and Page Reference to Names in this Index

Cott Patented Index Systems.
Manufactured by Geo. D. Barnard Sta. Co., St. Louis, Mo.

(265)

GRANTORS FAMILY NAMES	GIVEN NAMES ABCDEFGHIH	GIVEN NAMES IJKLMNO	GIVEN NAMES PQRSTUVWXYZ	GRANTEES	DATE OF FILING				DATE OF INSTRUMENT			DATE OF RECORD			LOCATION OF PROPERTY OR OTHER DESCRIPTION	KIND OF INST'MT	BOOK	PAGE
					MONTH	DAY	YEAR	HR. M.	MONTH	DAY	YEAR	MONTH	DAY	YEAR				
Collette	A. L.			J. M. Chambers					Apr.	7	1906	Apr.	12	1906				Deed 27 69
Collette	A. L. ✓			Mrs. J. F. Carr.	Oct.	27	1913	am.	Mar.	24	1913	Oct.	27	1913				Deed 17 597-8

This Index approved and adopted for use in the Counties of Georgia pursuant to the Act approved August 8, 1916, providing for uniform records throughout the State.

Filing Docket and General Index to Realty Deeds and Mortgages—GRANTORS

Refer to SUB-INDEX in front portion of Book for Alphabetical Arrangement and Page Reference to Names in this Index

Cott Patented Index Systems.
Manufactured by Geo. D. Barnard Sta. Co., St. Louis, Mo.

(269)

GRANTORS FAMILY NAMES	GIVEN NAMES ABCDEFGHIJ	GIVEN NAMES JKLMNO	GIVEN NAMES PQRSTUVWXYZ	GRANTEES	DATE OF FILING				DATE OF INSTRUMENT			DATE OF RECORD			LOCATION OF PROPERTY OR OTHER DESCRIPTION	KIND OF INST'MT	BOOK	PAGE
					MONTH	DAY	YEAR	HR. M.	MONTH	DAY	YEAR	MONTH	DAY	YEAR				
✓ Cranford	B. H.			A. S. J. Arrington					Aug 16 1907			Sept 9 1908			Deed	V	209	
✓ Cranford	Elizabeth			J. N. Smith	July 16 1908	8am			Dec. 6 1902			July 17 1908			Deed	V	233	
✓ "	B. H.			J. T. Whitaker	Oct. 12 1908	8am			Oct. 12 1908			Oct. 13 1908			"	Y	620	
✓ "	B. H.			A. S. J. Arrington	June 19 1909	8am			June 15 1909			June 18 1909			"	17	402	
✓ "	B. H.			J. W. Moore	Jan. 6 1914	8am			Jan. 6 1914			Jan. 7 1914			"	20	161	
✓ "	B. H. & Mack			Mrs. J. W. Starley	Oct. 20 1915	2pm			Aug 2 1915			Oct. 2 1915			"	V	373	
✓ "	B. H.			M. Overby	Dec. 8 1915	8am			Dec. 7 1915			Dec. 8 1915			"	20	237	
✓ "		Mr. Lena		J. C. Jackson	Dec. 1 1917	8am			Nov. 28 1917			Dec. 1 1917			"	23	272	
✓ "	B. H.			John N. Todd	Feb. 5 1912	2PM			Feb. 5 1912			Feb. 5 1912			M.D.	20	408	
✓ "	B. H.			E. M. Boone	May 13 1912	2PM			May 13 1912			May 13 1912			"	20	425	
✓ "	B. H.			E. M. Boone	Mar. 4 1912	8am			Mar. 2 1912			Mar. 4 1912			"	20	414	
✓ "	B. H.			Willingham Warehouse	Jan. 3 1917	8am			Dec 11 1916			Jan. 3 1917			"	23	589-90	
"	"	"		"	"	"	"	"	"	"	"	"						
"	B H Per Shuff			W. M. Deason	June 22 1934	8 P.M			June 4 1932			June 23 1934			44 Area of B H Cranford Land	S-D	52	99
"	George			Gordon Finance Co.	Dec 15 1943	AM			Dec 14 1943			Dec 15 1943			Lots in city of Gordon	APS	64	486
"	George Per atty in fact			W. H. Nixon	Mar 6 1945	PM			Mar 6 1945			Mar 6 1945			Lots in city of Gordon	led under pr	74	297

This Index approved and adopted for use in the Counties of Georgia pursuant to the Act approved August 8, 1916, providing for uniform records throughout the State.

Filing Docket and General Index to Realty Deeds and Mortgages—GRANTORS

(209)

Refer to SUB-INDEX in front portion of Book for Alphabetical Arrangement and Page Reference to Names in this Index

Cott Patented Index Systems.
Manufactured by Geo. D. Barnard Sta. Co., St. Louis, Mo.

GRANTORS FAMILY NAMES	GIVEN NAMES ABCDEFGHIJ	GIVEN NAMES JKLMNO	GIVEN NAMES PQRSTUVWXYZ	GRANTEES	DATE OF FILING				DATE OF INSTRUMENT			DATE OF RECORD			LOCATION OF PROPERTY OR OTHER DESCRIPTION	KIND OF INST'MT	BOOK	PAGE
					MONTH	DAY	YEAR	HR. M.	MONTH	DAY	YEAR	MONTH	DAY	YEAR				
Branford	George			E. H. Branford	Oct	9	1967	9:45	Oct	7	1967	Oct	9	1967	Lot in Gordon	DPS	106	533
"	George W.			First National Bank of Atlanta	Sept	19	1969	9 AM	Sept	17	1969	Sept	19	1969	Lot in Gordon	SD	118	227
"	William J.			State Bank of Cochran	Nov	28	1972	am	Nov	27	1972	Nov	28	1972	Lot in Holiday Hills	DPS	116	582
"	Loretta et al			Lewis C. Brown et al	July	28	1975	9:45 AM	June	24	1975	July	28	1975	Lot - Holiday Hills	DPS	134	611-613
"	"	"	"	Maxine D. Brown et al	"	"	"	"	"	"	"	"	"	"	"	"	"	"
"	James H. et al			Lewis C. Brown et al	"	"	"	"	"	"	"	"	"	"	"	"	"	"
"	"	"	"	Maxine D. Brown et al	"	"	"	"	"	"	"	"	"	"	"	"	"	"
"	William J.			Sherley A. Chance et al	Aug	18	1976	3:30 PM	Aug	-	1976	Aug	18	1976	Lot - Holiday Hills	DPS	140	183
"	"	"	"	John C. Chance et al	"	"	"	"	"	"	"	"	"	"	"	"	"	"
"	James Henry			Loretta Wilson Cranford	June	3	1980	9 AM	June	2	1980	June	3	1980	Lot - 1505th (Lacey) S.M. District	DPS	154	291
"	Loretta			Janice + J.W. Casper	Nov	14	1980	9 AM	Nov	6	1980	Nov	14	1980	Lot - 1505th (Lacey) S.M. Dist.	DPS	155	561

Filing Docket and General Index to Realty Deeds and Mortgages—GRANTORS

Refer to SUB-INDEX in front portion of Book for Alphabetical Arrangement and Page Reference to Names in this Index

Cott Patented Index Systems.
Manufactured by Geo. D. Barnard Sta. Co., St. Louis, Mo.

211

211

GRANTORS FAMILY NAMES	GIVEN NAMES ABCDEFGHIJ	GIVEN NAMES JKLMNO	GIVEN NAMES PQRSTUVWXYZ	GRANTEES	DATE OF FILING				DATE OF INSTRUMENT			DATE OF RECORD			LOCATION OF PROPERTY OR OTHER DESCRIPTION	KIND OF INST'MT	BOOK	PAGE
					MONTH	DAY	YEAR	HR. M.	MONTH	DAY	YEAR	MONTH	DAY	YEAR				
Cunningham				J. Madm. W. C. Parker											Deed	D	701-2	
"				J. Madm. E. H. Carswell											"	D	668	
"				J. Madm. J. W. Lindsey											"	D	669	
"				J. Madm. B. R. Helton											"	D	681	
"				J. Madm. H. K. Byington											"	D	688	
"				J. Madm. J. M. Freeman											"	D	691	
"				J. Madm. R. H. Carswell											"	E	300	
"				J. Madm. W. C. Parker											"	D	701-2	
"		J. M.		Thomas J. Walker						Jan 29 1903		Mar 3 1903			"	X	233	
Cunningham		Mrs. Ray et al		Mrs. Inez Doney	Feb 19 1973	8 ⁴⁵				Jan 31 1973		Feb 19 1973		1/2 acre in Tomahawk	WD	127	299	
"		Mrs. Claire et al		D. L. Freeman, Jr.	July 6 1976	PM				Apr 5 1976		July 6 1976		5 tracts - 3 rd Land Dist.			300	
														1/3 subdivided int. in 1 tract - 3 rd Land Dist.	WD	139	557	

This Index approved and adopted for use in the Counties of Georgia pursuant to the Act approved August 8, 1916, providing for uniform records throughout the State.

Filing Docket and General Index to Realty Deeds and Mortgages—GRANTORS

Refer to SUB-INDEX in front portion of Book for Alphabetical Arrangement and Page Reference to Names in this Index

Cott Patented Index Systems.
Manufactured by Geo. D. Barnard Sta. Co., St. Louis, Mo.

(213)

GRANTORS FAMILY NAMES	GIVEN NAMES ABCDEFGHIJ	GIVEN NAMES IJKLMNO	GIVEN NAMES PQRSTUVWXYZ	GRANTEES	DATE OF FILING				DATE OF INSTRUMENT			DATE OF RECORD			LOCATION OF PROPERTY OR OTHER DESCRIPTION	KIND OF INST'MT	BOOK	PAGE
					MONTH	DAY	YEAR	HR. M.	MONTH	DAY	YEAR	MONTH	DAY	YEAR				
✓ Cronkrite	Bryan E.			A. M. Sinclair					Apr.	12	1902	May	9	1902	Deed	X	90	
✓ "	Bryan E.			A. M. Sinclair					May	30	1902	June	21	1902	"	X	101-2	

Filing Docket and General Index to Realty Deeds and Mortgages—GRANTORS

Refer to SUB-INDEX in front portion of Book for Alphabetical Arrangement and Page Reference to Names in this Index

Cott Patented Index Systems.
Manufactured by Geo. D. Barnard Sta. Co., St. Louis, Mo.

215

GRANTORS FAMILY NAMES	GIVEN NAMES ABCDEFGHIJ	GIVEN NAMES KLMNO	GIVEN NAMES PQRSTUVWXYZ	GRANTEES	DATE OF FILING				DATE OF INSTRUMENT			DATE OF RECORD			LOCATION OF PROPERTY OR OTHER DESCRIPTION	KIND OF INST'MT	BOOK	PAGE
					MONTH	DAY	YEAR	HR. M.	MONTH	DAY	YEAR	MONTH	DAY	YEAR				
Coney		Joel F.		Jas. Stevens													Deed C 461	
Coney		Joel I.		P. Dorniny													Deed D 647	
Coney			J. R.	L. Salomon													Deed A 537	
Coney, Dupree + Paula				Joshua Walker													Deed C 65	
Coney		Joel I.		Mary E. Wood													Deed H 626	
Coney		A. L.		Mary J. & Gen. Coney					Mar 4	1906	Mar. 12	1906					Deed V 161	
Coney		A. L.		L. R. Carson	Sept. 13	1916	8 a.m.		Sept 11	1916	Sept. 13	1916					m.d. 26 95	
Coney		Omar J. et al		M. J. Blackshear	Dec 6	1916	9 a.m.		Sept 3	1916	Nov 3	1916					m.d. 17 639	
"		Alex		State Highway Board of Mo	Feb 3	1934	9 a.m.		not given		Mar 10	1934		J. 326. Acre Right of Way			W.D. 50 587	
"				J. H. Blackshear										O. 326 Acre Right of Way			W.D. 50	
"		Omer J.		M. H. Blackshear	Nov. 3	1916	8 a.m.		Sept. 23	1916	Nov. 3	1916					Deed 17 639.40	
"		Omer J. et al.		M. H. Blackshear	Feb. 28	1914	8 a.m.		Feb.	1914	Feb. 28	1914					Deed 23 379.80	
"		Omer J. et al.		A. B. Eubanks	Feb. 28	1914	8 a.m.		Nov. 10	1911	Feb. 28	1914					" 23 382.34	
"		Mary Jane & General		A. L. Coney	Mar. 20	1913	8 a.m.		Mar. 20	1913	Mar. 20	1913					" 23 74	
"		A. L.		C. J. Lord	Apr. 3	1913	8 a.m.			1913	Apr. 3	1913					" 23 75	
"		Mary.		Richard Graves.													" a 394	
"		Alex J. Shuff		Wilkinson County	May 11	1934	9 a.m.		May 1	1934	May 23	1934		1 5/8 acre in Zombor.	\$17.20		S.D. 52 787	

Filing Docket and General Index to Realty Deeds and Mortgages—GRANTORS

215

Refer to SUB-INDEX in front portion of Book for Alphabetical Arrangement and Page Reference to Names in this Index

Cott Patented Index Systems.
Manufactured by Geo. D. Barnard Sta. Co., St. Louis, Mo

GRANTORS FAMILY NAMES	GIVEN NAMES ABCDEFGHIJ	GIVEN NAMES JKLMNO	GIVEN NAMES PQRSTUVWXYZ	GRANTEES	DATE OF FILING				DATE OF INSTRUMENT			DATE OF RECORD			LOCATION OF PROPERTY OR OTHER DESCRIPTION	KIND OF INST'MT	BOOK	PAGE
					MONTH	DAY	YEAR	HR. M.	MONTH	DAY	YEAR	MONTH	DAY	YEAR				
Covey	Mary Jane			State Highway Bond of 1/2	July	28	1941	9:45	Sept	24	1940	Aug	2	1941	0.425 Acre Right of Way	WD	89	417
"	Allen			Emanuel Deere	Sept	"	1952	am	Sept	2	1952	Sept	13	1952	Lot in Zionshow.	WD	89	111-2
"	Agnes			Mell Finney	Dec	16	1953	am	Dec	14	1953	Dec	16	1953	Lot in Zionshow	WD	89	483-4
"	Agnes et al			Edgar Butcher et al	Jan	22	1954	am	Jan	22	1954	Jan	23	1954	240 over 327th dist	WD	89	518-9
"	" " "			E. E. Cury	Mar	15	"	am	Mar	9	"	Mar	15	"	" " "	WD	89	586-5
"	" " "			Wilkinson County	May	5	"	am	May	15	"	May	5	"	Right of Way	WD	93	18
"	Agnes et al			Ms. Rosa & Lindsey et al	Jan	2	1955	am	May	19	1955	June	3	1955	70 acres 327 Dist.	WD	93	331
"	Agnes et al			W. S. Richardson et al	"	"	"	"	"	"	"	"	"	"	" " " "	"	"	"
"	Agnes et al			W. B. Richardson	July	21	1956	am	July	21	1956	July	24	1956	17 acres 328th E. M. Dist	WD	96	117
"	Agnes et al			Wilkinson County Bank	Jan	24	1957	am	Jan	19	1957	Jan	26	1957	17 acres 328th E. M. Dist	WD	96	117
"	Agnes			Georgia Pauer et al	Nov	9	1959	am	Nov	5	1959	Nov	12	1959	Right of Way	WD	101	54-5
"	Agnes, et al.			Consolidated Blays, Inc.	Jan.	17	1963	4:30	Jan.	17	1963	Jan.	18	1963	25.85 acres in 327th E. M. District	WD	105	209-10
"	Agnes,			Wilkinson County Bank	Apr.	10	1963	7:30	Apr.	3	1963	Apr.	15	1963	144 acres in 327th E. M. District	WD	106	12
"	Hillie F.			Mamie E. Coney	Nov.	29	1965	8:30	Nov.	29	1965	Nov.	29	1965	1/2 undivided interest in lot in 327th E. M. District	WD	110	76
"	Agnes			Wilkinson County Bank	"	"	"	"	Nov.	26	1965	"	"	"	1/2 undivided interest in lot in 327th E. M. District	WD	110	76
"	Agnes et al.			M + M Blays, Inc.	Feb.	26	1966	10:30	Feb.	26	1966	Mar.	1	1966	62.37 acres in 327th (327th) E. M. Dist.	WD	110	269-70
"	Hillie F. et al.			Charlie Boatright	Apr.	15	1966	8:30	Apr.	15	1966	Apr.	18	1966	1 acre in 327th	WD	110	378

Filing Docket and General Index to Realty Deeds and Mortgages - GRANTORS

COTT FAMILY NAME INDEX No. 1-Split
Copyright 1933 A122559

Open at Proper Tab according to First Letter or Letters of
Name and refer to Buff Sub-Index sheet for page reference.

Made by The Cott Index Company, Columbus, Ohio
Foote & Davies, Inc., Atlanta, Georgia

(215)

GRANTORS FAMILY NAMES	GIVEN NAMES ABCDEFGHIJ	GIVEN NAMES KLMNO	GIVEN NAMES PQRSTUVWXYZ	GRANTEES	DATE OF FILING				DATE OF INSTRUMENT			DATE OF RECORD			LOCATION OF PROPERTY OR OTHER DESCRIPTION	KIND OF INST.	BOOK	PAGE
					Month	Day	Year	Hr. M.	Month	Day	Year	Month	Day	Year				
Boney	Mamie E., et. al.			Charlie Boatright	Apr.	15	1966	3 P.M.	Apr.	15	1966	Apr.	18	1966	1 acre in Daninton	NA	110	375
"	Agnes			Wilkinson County Bank	Sept.	12	1966	8 P.M.	Sept.	9	1966	Sept.	14	1966	1 acre in Daninton	NA	102	422
"	Willie F. et. al.			E. G. Brannen	July	31	1967	9 A.M.	May	11	1967	July	21	1967	1 acre in Daninton	NA	110	375
"	Mamie E. et. al.			E. G. Brannen	"	"	"	"	"	"	"	"	"	"	"	"	"	"
"	Agnes & Cecil			Lorett & Brinson Inc	May	10	1968	9 A.M.	May	9	1968	May	10	1968	brags grown on tract in High Hill Dist	HL	68	179
"	Agnes et al			M. + M. Clay, Inc.	Oct.	31	1968	am	Oct.	30	1968	Oct.	31	1968	20.75 acres 4th land dist	WD	116	1
"	Agnes et al			Wilkinson County Bank	Dec.	12	1968	am	Dec.	11	1968	Dec.	12	1968	58.00 acres High Hill Dist	HL	161	3
"	Agnes et al			Grady Sullivan	Jan.	25	1969	am	Jan.	20	1969	Jan.	25	1969	35 acres 4th land dist	IL	116	441-2
"	Agnes et al			M. + M. Clay, Inc.	Aug	13	1970	am	Aug	4	1970	Aug	13	1970	25.53 acres 4th land dist	WD	120	417-8
"	Agnes et al			M. + M. Clay, Inc	June	14	1971	noon	June	11	1971	June	14	1971	30.55 acres 4th land dist	WD	127	504-5
"	Agnes et al			M. + M. Clay, Inc	May	18	1972	9:30 am	May	17	1972	May	18	1972	20.5 acres 4th land dist	WD	125	135
"	Willie Fred			Bank	July	8	1972	am	July	-	1972	July	8	1972	1 acre in Daninton	NA	102	429
"	Willie F et al			Wilkinson County	Aug	10	1972	pm	Dec	2	1971	Aug	10	1972	1 acre in Daninton	WD	125	655
"	Mamie E. et al			"	"	"	"	"	"	"	"	"	"	"	"	"	"	"
"	Larry			S. B. Achill	Sept.	5	1975	2:15 P.M.	Aug.	30	1975	Sept	5	1975	1 acre in Daninton	DP	435	249-251
"	Willie Fred			Christine M. Boney	Oct.	20	1975	pm	Oct.	17	1975	Oct.	20	1975	2.58 acres 4th land dist	WD	135	540-541
"	Larry			Acorn Electric	May	5	1976	am	Apr	29	1976	May	5	1976	337 Dist 2. m.	WD	139	59

Filing Docket and General Index to Realty Deeds and Mortgages — GRANTORS

(215)

COTT FAMILY NAME INDEX No. 1-Split
Copyright 1988 A122559

Open at Proper Tab according to First Letter or Letters of
Name and refer to Buff Sub-Index sheet for page reference.

REG. U. S. County Indexes Since 1888
PAL OFFICE *Chas. M. Cotts* An Identifying Trade Mark

GRANTORS FAMILY NAMES	GIVEN NAMES ABCDEFGHIH	GIVEN NAMES IJKLMNO	GIVEN NAMES PQRSTUVWXYZ	GRANTEES	DATE OF FILING				DATE OF INSTRUMENT			DATE OF RECORD			LOCATION OF PROPERTY OR OTHER DESCRIPTION	KIND OF INST.	BOOK	PAGE	
					Month	Day	Year	Hr. M.	Month	Day	Year	Month	Day	Year					
Conery				Liberty Loan d/ba Consolidated Credit	Aug	30	1976	9	am	Aug	23	1976	Aug	30	1976	1/4 acre - Town of Lanesboro	DSB	140	303-304
"				Member Finance Corp. of Georgia	Mar	30	1977	10	am	Mar	24	1977	Mar	30	1977	Interest Rd 12/28/84 dist.	CKS	142	347-350
"				" " "	"	"	"	"	"	"	"	"	"	"	"	"	"	"	"
"				Deone Electric Memberships Corp.	Aug	24	1977	2:30	pm	Aug	8	1977	Aug	24	1977	Right of Way	Eas	144	182
"				Dixie Finance Corp.	Aug	29	1978	2	pm	Aug	24	1978	Aug	29	1978	3.58 acres - Fourth Land Dist.	DSB	148	60-63
"				" " "	"	"	"	"	"	"	"	"	"	"	"	"	"	"	"
"				Lila Mae Shinkelster Annie Mae Curry	Dec	28	1981	9	am	Oct	-	1981	Dec	28	1981	.22 acre - Fifth Land District	WD	160	46-47
"				Deone Electric Membership Corp	May	4	1983	4	pm	Mar	24	1983	May	12	1983	Right of Way	Easement	164	494
"				Deborah Conery	Mar	19	1985	3	pm	Mar	4	1985	Mar	20	1985	Lots 19 & 2, Block A - Hooks Heights Sub.	WD	171	543
"				Jackie Crockett Deone Electric Membership Corp.	May	14	1986	5	pm	May	14	1986	May	19	1986	2 tracts - 32 nd (Uniontown) LMD	WD	175	383
"				Wilkinson Co., Ga	Jan	27	1987	3:20	pm	Jan	8	1987	Jan	27	1987	Right of Way	Easement	179	55
"				Willie James began	July	12	1989	8:20	am	June	6	1989	July	13	1989	Right of Way	WD	190	224-225
"				Willie James began	June	15	1990	9	am	June	-	1990	June	18	1990	.36 acre - 32 nd (Uniontown) LMD	WD	194	563
"				Willie James began	June	15	1990	9	am	June	12	1990	June	18	1990	.36 ac - 32 nd LMD	Official	194	565-566
"				Willie James began	July	10	1990	9	am	July	9	1990	July	10	1990	.36 ac - 32 nd LMD	Official	195	80-82
"				Larry & Deborah Conery	Aug	1	1990	9	am	July	20	1990	Aug	6	1990	Lots 14 & 15, Bl. 3 - Hooks Hts Sub.	WD	195	298
"				Amelias Powell Construction Co., Inc	Aug	1	1990	9	am	July	20	1990	Aug	6	1990	Lots 14 & 15, Bl. 3 - Hooks Hts Sub.	SD	195	299-302

Filing Docket and General Index to Realty Deeds and Mortgages—GRANTORS

Refer to SUB-INDEX in front portion of Book for Alphabetical Arrangement and Page Reference to Names in this Index

Cott Patented Index Systems.
Manufactured by Geo. D. Barnard Sta. Co., St. Louis, Mo.

GRANTORS FAMILY NAMES	GIVEN NAMES ABCDEFGHIH	GIVEN NAMES IJKLMNO	GIVEN NAMES PQRSTUVWXYZ	GRANTEES	DATE OF FILING				DATE OF INSTRUMENT			DATE OF RECORD			LOCATION OF PROPERTY OR OTHER DESCRIPTION	KIND OF INST'MT	BOOK	PAGE
					MONTH	DAY	YEAR	HR. M.	MONTH	DAY	YEAR	MONTH	DAY	YEAR				
Crumbley		Jesse Jr.		Jesse Crumbley Sr.											Deed	G	469 ✓	
Crumbley	Mrs. M. E.			W. W. Walden											Deed	E	177 ✓	
Crumbley	W. M.			Chambers & Co.					Feb. 18	1888	Feb. 29	1888			Deed	J	487-8	
Crumbley		Jesse		Jane Bailey					Dec 19	1888	Oct. 23	1891			Deed	L	280	
Crumbley		John		Polly Crumbley & Jane Bailey					Apr. 16	1891	May 5	1891			Deed	L	103-4	
Crumbley	Mrs.	Mary		Calvin Wynn					Dec. 8	1891	Dec 9	1891			Deed	L	324	
Crumbley	Jesse & Polly			John Crumbley					Dec. 19	1898	Dec 30	1891			Deed	L	342	
Crumbley		John		Calvin Wynn					Apr. 14	1892	Mar 28	1893			Deed	m.	372	
Crumbley		Mary		B. F. Bloodworth					Aug 26	1903	Dec 3	1903			"	V	75	
Crumbley		Mary Et al		C. W. Porter.	Mar	23	1908	am.	Mar. 3	1908	Mar. 23	1908			Deed	13	104-5	
"		John admr.		W. L. Walker	Mar	19	1938	am.	Sept 10	1938	Mar 21	1938	120 acres of land Lords Dist.		Deed	57	118-19	
"		Mrs. J. J.		J. B. Stinson	Jan.	13	1940	am.	Oct 14	1939	Jan 16	1940	120 acres of land Lords Dist.		Deed	468-9		
"	R. R.			Wilkinson County Bank	Aug	17	1945	am.	Aug 14	1945	Aug 17	1945	120 acres of land Lords Dist.		Deed	75	602	
"	Russell			"	July	22	1947	am.	July 19	1947	July 22	1947	120 acres of land Lords Dist.		Deed	388		
"	Russell			"	Dec	9	"	"	Dec 6	"	Dec 9	"	120 acres of land Lords Dist.		Deed	328		
"	"			"	Jan	29	1949	am.	Jan 27	1949	Jan 29	1949	120 acres of land Lords Dist.		Deed	75	341	

Filing Docket and General Index to Realty Deeds and Mortgages—GRANTORS

217

Refer to SUB-INDEX in front portion of Book for Alphabetical Arrangement and Page Reference to Names in this Index

Cott Patented Index Systems.
Manufactured by Geo. D. Barnard Sta. Co., St. Louis, Mo.

GRANTORS FAMILY NAMES	GIVEN NAMES ABCDEFGHIJ	GIVEN NAMES JKLMNO	GIVEN NAMES PQRSTUVWXYZ	GRANTEES	DATE OF FILING				DATE OF INSTRUMENT			DATE OF RECORD			LOCATION OF PROPERTY OR OTHER DESCRIPTION	KIND OF INST'MT	BOOK	PAGE
					MONTH	DAY	YEAR	HR. M.	MONTH	DAY	YEAR	MONTH	DAY	YEAR				
Crumbly	R. R.			Wilkinson County Bond	aug	2	1949	9 am	July	1	1949	aug	2	1949	Lot 100 in Gordon	WB	103	205
"	R. R. & Ruth S.			C. H. Moore	"	21	1950	3 p	"	8	1950	aug	22	1950	Lot 100 in Gordon	WB	103	192
"	R. R.			E. P. Sumner	Feb	16	1951	9 am	May	20	1950	Feb	19	1951	2 lots in Gordon	WB	70	592
"	Mr Ruth S et al			Georgia Power Co	Dec	18	"	8 pm	Dec	18	1951	Dec	19	1951	1st 1/2 of lot 100 in Gordon	WB	103	13-5
"	Russell R. et al			" " " "	"	"	"	"	"	"	"	"	"	"	"	"	"	"
"	Mr Russell			M. E. Nelson et al	"	14	1951	11 am	Dec	3	1951	Dec	14	1951	Receipt	WB	93	189
"	"			Mr Paul Chamberlain et al	"	"	"	"	"	"	"	"	"	"	"	"	"	"
"	Mr & Mrs R. R.			Georgia Power Co	Apr	28	1952	9 am	Apr	20	1952	Apr	28	1952	Lot in Gordon	WB	94	11
"	Russell Ray, Jr - et. al.			B. W. Culpepper	Nov	30	1964	2 p.	Nov	27	1964	Nov	30	1964	Lot 100 in Gordon	WB	103	558
"	Sadie M., et. al.			" " " "	"	"	"	"	"	"	"	"	"	"	"	"	"	"
"	Russell Ray, et. al.			Mrs. Sylvia W. Byars	May	31	1968	8 p.m.	May	10	1968	May	31	1968	Lots in Darrington	WB	114	683
"	Sadie M., et. al.			" " " "	"	"	"	"	"	"	"	"	"	"	"	"	"	"
"	Mrs. Ruth L. et al.			Arthur L. Proctor, et. al.	June	21	1968	2 p.m.	June	6	1968	June	21	1968	Lot in Gordon	WB	115	49
"	Mrs. Ruth L. et. al.			James D. Proctor, et. al.	"	"	"	"	"	"	"	"	"	"	"	"	"	"
"	Sadie Ray Montgomery et al			Weyman Lord	Dec	12	1968	10 am	Nov	11	1968	Dec	12	1968	9000 sq. ft. Property 3702 1/2 West 1st St	WB	116	155-6
"	Mr R. R.			Georgia Power Co	Oct	29	1970	6 am	"	"	"	Oct	29	1970	Right of Way	WB	121	103

Filing Docket and General Index to Realty Deeds and Mortgages — GRANTORS

COTT FAMILY NAME INDEX No. 1-Split
Copyright 1983 A122659

Open at Proper Tab according to First Letter or Letters of
Name and refer to Buff Sub-Index sheet for page reference.

Made by The Cott Index Company, Columbus, Ohio
Foote & Davies, Inc., Atlanta, Georgia

(217)

GRANTORS FAMILY NAMES	GIVEN NAMES ABCDEFGHIJ	GIVEN NAMES JKLMNO	GIVEN NAMES PQRSTUVWXYZ	GRANTEES	DATE OF FILING				DATE OF INSTRUMENT			DATE OF RECORD			LOCATION OF PROPERTY OR OTHER DESCRIPTION	KIND OF INST.	BOOK	PAGE
					Month	Day	Year	Hr. M.	Month	Day	Year	Month	Day	Year				
Crumbley	Mrs. R. R.			Georgia Power Co.	Nov	18	1972	9 am	Nov	15	1972	Nov	18	1972	Right-of-Way	Journal	136	517
"	Mrs. R. R.			Georgia Power Co.	Aug	11	1976	9 am	Aug	9	1976	Aug	11	1976	Right-of-Way	Journal	140	110
"	Ruth Grey et al			Gas Engineering Co.	Oct	1	1976	9 am	Sept	7	1976	Oct	1	1976	2 tracts - 76 th Land Dist.	WD	140	517-519
"	Ruth Grey et al			C. M. Shepherd	Nov	11	1977	11:30 am	Nov	9	1977	Nov	11	1977	101.2 acres - 76 th Land Dist.	WD	144	638-640
"	Ruth S., per heirs			Russell Ray Crumbley Jr.	Oct	21	1980	11:45 am	Oct	21	1980	Oct	21	1980	250 acres - 4 th Land Dist	Deed	155	414-415
"	Russell Ray Sr.			Russell Ray Crumbley Jr.	Oct	21	1980	11:45 am	Oct	21	1980	Oct	21	1980	Rivers property	Deed	155	416-419
"	Russell Ray, Sr.			Russell Ray Crumbley, Jr.	June	4	1986	4 pm	May	30	1986	June	6	1986	Rivers property	Offi- Gavit	175	512-513
"	Russell Ray, Sr.			Russell Ray Crumbley, Jr.	June	4	1986	4 pm	May	19	1986	June	6	1986	Rivers property	Offi- Gavit	175	514-515
"	Russell Ray, Jr.			Dennis Wolder	June	4	1986	4 pm	May	30	1986	June	6	1986	1.45 acres - City of Gordon	WD	175	516
"	Russell Ray, Jr.			Dennis Wolder	June	4	1986	4 pm	May	30	1986	June	6	1986	1.59 ac - 331 st Roman Blvd.	WD	175	520-521
"	Russell Ray, Jr.			G. M. Nicker Corp.	Aug	12	1986	9 am	Sept	30	1985	Aug	12	1986	1/20 th of 100 ac - 331 st BMD	WD	176	427-428
"	Ray			Wilkinson County, Ga.	Sept	12	1989	1:45 pm	Sept	8	1989	Sept	12	1989	Co Rd #58	Rd	19.1	72-73
"	Ray			Wilkinson Co. Telephone Co.	Jan	9	1990	9 am	Oct	19	1989	Jan	9	1990	0.04 acre - City of Gordon	WD	192	532-533

Filing Docket and General Index to Realty Deeds and Mortgages—GRANTORS

Refer to SUB-INDEX in front portion of Book for Alphabetical Arrangement and Page Reference to Names in this Index

Cott Patented Index Systems.
Manufactured by Geo. D. Barnard Sta. Co., St. Louis, Mo.

219

GRANTORS FAMILY NAMES	GIVEN NAMES ABCDEFGHIH	GIVEN NAMES IJKLMNO	GIVEN NAMES PQRSTUVWXYZ	GRANTEES	DATE OF FILING				DATE OF INSTRUMENT			DATE OF RECORD			LOCATION OF PROPERTY OR OTHER DESCRIPTION	KIND OF INST'MT	BOOK	PAGE
					MONTH	DAY	YEAR	HR. M.	MONTH	DAY	YEAR	MONTH	DAY	YEAR				
Craeger,				Aluminum Chemical Co.	July	2	1921	2 P.M.	June	30	1921	July	4	1921	C. P. Lavender Bauxite	Transf.	37	290

Filing Docket and General Index to Realty Deeds and Mortgage

Refer to SUB-INDEX in front portion of Book for Alphabetical Arrangement and Page Reference to Names in this Index

Cott Patented Index Systems.
Manufactured by Geo. D. Barnard Sta. Co., St. Louis, Mo.

221

GRANTORS <small>FAMILY NAMES</small>	GIVEN NAMES <small>ABCDEFGH</small>	GIVEN NAMES <small>IJKLMNOP</small>	GIVEN NAMES <small>PQRSTUVWXYZ</small>	GRANTEES	DATE OF FILING				DATE OF INSTRUMENT			DATE OF RECORD			LOCATION OF PROPERTY OR OTHER DESCRIPTION	KIND OF INST'MT	BOOK	PAGE
					MONTH	DAY	YEAR	HR. M.	MONTH	DAY	YEAR	MONTH	DAY	YEAR				
Crandall	G. W.			Miss May Shelton	Feb.	25	1913	am	Feb.	24	1913	Feb.	25	1913	Deed	17	577	

Filing Docket and General Index to Realty Deeds and Mortgages—GRANTORS

222

Refer to SUB-INDEX in front portion of Book for Alphabetical Arrangement and Page Reference to Names in this Index

Cott Patented Index Systems.
Manufactured by Geo. D. Barnard Sta. Co., St. Louis, Mo

GRANTORS FAMILY NAMES	GIVEN NAMES ABCDEFGHIH	GIVEN NAMES IJKLMNO	GIVEN NAMES PQRSTUVWXYZ	GRANTEES	DATE OF FILING				DATE OF INSTRUMENT			DATE OF RECORD			LOCATION OF PROPERTY OR OTHER DESCRIPTION	KIND OF INST'MT	BOOK	PAGE
					MONTH	DAY	YEAR	HR. M	MONTH	DAY	YEAR	MONTH	DAY	YEAR				
Currell, "	Mrs. W. L.	Mrs. W. L.		Mrs. Olive Nash Dornier	Feb	28	1934	9 45	Dec	29	1933	Feb	28	1934	326. Ave in 33rd District all of the interest in estate	W.D	46	855
				Mrs Olive N Dornier	Dec	29	1941	9 30	May	8	1941	Dec	29	1941				

Filing Docket and General Index to Realty Deeds and Mortgages—GRANTORS

Refer to SUB-INDEX in front portion of Book for Alphabetical Arrangement and Page Reference to Names in this Index

Cott Patented Index Systems.
Manufactured by Geo. D. Barnard Sta. Co., St. Louis, Mo.

223

GRANTORS FAMILY NAMES	GIVEN NAMES ABCDEFGHIH	GIVEN NAMES IJKLMNO	GIVEN NAMES PQRSTUVWXYZ	GRANTEES	DATE OF FILING				DATE OF INSTRUMENT			DATE OF RECORD			LOCATION OF PROPERTY OR OTHER DESCRIPTION	KIND OF INST'MT	BOOK	PAGE
					MONTH	DAY	YEAR	HR. M.	MONTH	DAY	YEAR	MONTH	DAY	YEAR				
<i>Curbow</i>	✓			<i>V. P. Jackson</i>	<i>June</i>	<i>6</i>	<i>1919</i>	<i>2 Pm</i>	<i>Oct</i>	<i>4</i>	<i>1917</i>	<i>June</i>	<i>6</i>	<i>1919</i>	<i>Deed</i>	<i>29</i>	<i>379</i>	
"	✓			<i>V. P. Jackson</i>	<i>Apr</i>	<i>12</i>	<i>1917</i>	<i>2 Pm</i>	<i>Mar</i>	<i>12</i>	<i>1917</i>	<i>Apr</i>	<i>12</i>	<i>1917</i>	<i>Deed</i>	<i>29</i>	<i>206-7</i>	

Filing Docket and General Index to Realty Deeds and Mortgages—GRANTORS

224

Refer to SUB-INDEX in front portion of Book for Alphabetical Arrangement and Page Reference to Names in this Index

Cott Patented Index Systems.
Manufactured by Geo. D. Barnard Sta. Co., St. Louis, Mo

GRANTORS FAMILY NAMES	GIVEN NAMES ABCDEFGHIJ	GIVEN NAMES IJKLMNOP	GIVEN NAMES QRSTUVWXYZ	GRANTEES	DATE OF FILING				DATE OF INSTRUMENT			DATE OF RECORD			LOCATION OF PROPERTY OR OTHER DESCRIPTION	KIND OF INST'MT	BOOK	PAGE
					MONTH	DAY	YEAR	HR. M.	MONTH	DAY	YEAR	MONTH	DAY	YEAR				
Covey	Mary			Mrs. P. G. Carr	Aug	8	1934	2 PM	Aug	4	1934	Aug	8	1934	150 acre in Bloodworth Dist	Deed	52	113
"	Mrs. Mary et al.			Edgar Burr Conyon	Sept	21	1938	9 AM	Sept	20	1938	Sept	21	1938	Right of way	Document	57	239
"	Mrs. Mary et al			Mrs. Annie Bloodworth	Aug	7	1940	8 PM	Aug	7	1940	Aug	12	1940	25.5 acre land in Bloodworth	WO	61	423
"	Mrs. Mary et al			Mrs. Nancy Ash	"	10	"	8 AM	"	"	"	"	"	"	25.5 "	"	61	424
"	Mrs. Mary et al			Mrs. Nina Watson	"	"	"	"	"	"	"	"	"	"	25.5 "	"	61	425
"	Mrs. Mary et al			R. A. Carr	"	"	"	"	"	"	"	"	"	"	25.5 "	"	61	426
"	Mrs. Mary et al			J. F. Carr	"	"	"	"	"	"	"	"	13	"	25.5 "	"	61	427
"	Mary et al			D. P. Carr	"	"	"	"	"	"	"	"	14	"	25.5 "	"	61	428
"	Mary et al			W. L. Carr	"	"	"	"	"	"	"	"	"	"	25.5 "	"	61	429
"	Jae W.			J. D. Covey	Dec.	21	1942	2 PM	Dec	21	1942	Dec	22	1942	Tract of land in Bloodworth	"	70	40
"	B. A.			Gordon Bank (th)	Aug	1	1947	9 AM	Aug	30	1947	Aug	1	1947	See cancellation 8/17/1945	WO	86	76
"	B. A.			Wilkinson County Bank	Aug	27	1948	9 AM	Aug	25	1948	Aug	27	1948	1/2 acre	WO	86	288
"	H. T.			"	Sept	8	1949	6 AM	Sept	3	1949	Sept	12	1949	See cancellation 8/17/1945	WO	86	288
"	B. A.			Gordon Bank	Dec	19	"	"	Dec	17	"	Dec	19	"	See cancellation 8/17/1945	WO	86	288
"	B. A. et al			State Highway Dept.	Feb	21	1953	"	Nov	20	1952	Feb	24	1953	Right of way	WO	86	76
"	Mary Carr			J. T. Etheridge	Sept	7	1954	"	Jan	9	1954	Sept	7	1954	2 acre 4th land dist	WO	86	76
"	Mary Carr			J. T. Etheridge	Oct	17	1958	10 AM	Oct	17	1958	Oct	17	1958	2 acre 4th land dist	WO	86	288

This Index approved and adopted for use in the Counties of Georgia pursuant to the Act approved August 8, 1916, providing for uniform records throughout the State.

Filing Docket and General Index to Realty Deeds and Mortgages—GRANTORS

Clifford Walker, Attorney General.

Refer to SUB-INDEX in front portion of Book for Alphabetical Arrangement and Page Reference to Names in this Index.

Cott's Patented Index Systems. Owned and manufactured by Walker, Evans & Cogswell Co., Charleston, S. C.

(224)

GRANTORS FAMILY NAMES	GIVEN NAMES ABCDEFGHIH	GIVEN NAMES IJKLMNO	GIVEN NAMES PQRSTUVWXYZ	GRANTEES	DATE OF FILING					DATE OF INST'MT			DATE OF RECORD			LOCATION OF PROPERTY OR OTHER DESCRIPTION	Kind of Inst'mt	Book	Page
					Month	Day	Year	Hour	M	Month	Day	Year	Month	Day	Year				
Coney	Mr J. L.			Frank J. Carr	May	21	1960	11		May	21	1960	May	23	1960	10 ac in 328th & 7th	WD	86	336
"	Mary b.			Frank J. Carr et al.	Aug	25	1962	9	A.M.	Aug	25	1962	Aug	25	1962	10 ac in 328th & 7th, Blountworth District	WD	86	413
"	Mary b.			Marguerite Blountworth Carr et al.	"	"	"	4	"	"	"	"	"	"	"	"	"	"	"
"	Mary b.			J. P. Etheridge	Feb	26	1963	7	P.M.	Feb	26	1963	Feb	26	1963	10 1/2 ac in 328th & 7th, Blountworth Dist.	"	86	425
"	Gerald F.			H. E. Stephens	Apr	28	1964	11	A.M.	Apr	18	1964	Apr	30	1964	50 ft. strip of land 7, 1964	SPS	109	446
"	Mrs. J. D.			Wilkinson County	Aug	26	1965	3	1:15	-	-	-	Aug	27	1965	50 ft. strip of land P.R.#5602	RMY Sub	109	508-9
"	Gerald F.			Wilkinson County Bank	Feb	21	1965	2	P.M.	Feb	21	1967	Feb	21	1967	50 ft. strip of land July 3, 1976	SPS	486	468
"	Gerald F.			Julia Paula Cunnell et al	Sept	25	1972	7	P.M.	Sept	25	1972	Sept	25	1972	Lat in Irwinston	WD	126	227- 228
"	Gerald F.			George Henry Cunnell III et al	"	"	"	"	"	"	"	"	"	"	"	"	"	"	"
"	Gerald F.			Judy Ann Cunnell Langston	"	"	"	"	"	"	"	"	"	"	"	"	"	"	"
"	Opal G.			Letta J. Nelson	June	10	1975	10	am	June	10	1975	June	10	1975	Tract - Garden	WD	134	317- 318
"	Joe W. et al			Adessa Coney Golden	July	18	1975	"	am	July	18	1975	July	18	1975	Tract - 328 (Blountworth) D.M.D.	WD	134	555- 556
"	J. F.			Georgia Power Company	July	1	1976	9	AM	June	29	1976	July	1	1976	Right of way	WD Eas-	139	498
"	Gerald F.			Wilkinson County Bank	July	23	1976	3:30	PM	July	19	1976	July	23	1976	9.52 ac in 328th & 7th	SPS	459	705- 707
"	H. S.			Dazel C. Connell	Aug	16	1976	4:30	PM	July	19	1976	Aug	16	1976	2 tracts - Town of Irwinston	WD	140	171- 172
"	Gerald F.			Mable Evelyn Sweet	Apr	21	1978	3:30	PM	Apr	21	1978	Apr	21	1978	Tract - Town of Irwinston	WD	146	460- 461

is also patented, both being the patents of C. M. COFFIN, Walker, Evans & Cogswell Co., of Charleston, S. C., are owners of these patents, and furnish these sheets and binders in North Carolina, South Carolina, Georgia, Florida, and Alabama.

This Index approved and adopted for use in the Counties of Georgia pursuant to the Act approved August 8, 1916, providing for uniform records throughout the State.

Filing Docket and General Index to Realty Deeds and Mortgages—GRANTORS

(224) Clifford Walker, Attorney General.

Refer to SUB-INDEX in front portion of Book for Alphabetical Arrangement and Page Reference to Names in this Index.

Cott's Patented Index Systems. Owned and manufactured by Walker, Evans & Cogswell Co., Charleston, S. C.

GRANTORS FAMILY NAMES	GIVEN NAMES ABCDEFGHIJ	GIVEN NAMES KLMNO	GIVEN NAMES PQRSTUVWXYZ	GRANTEES	DATE OF FILING				DATE OF INST'MT			DATE OF RECORD			LOCATION OF PROPERTY OR OTHER DESCRIPTION	Kind of Inst'mt	Book	Page	
					Month	Day	Year	Hour	Min	Month	Day	Year	Month	Day					Year
Covey	Jerald F.			Wilkinson County Bank	Jun	28	1978	AM	10	Jun	28	1978	Jun	28	1978	9.82 acres - Town of Loomisboro 353 rd	DPS	147	305- 309
"	Ira D.			Helen J. Covey	Sept	1	1978	am	10:30	Sept	1	1978	Sept	1	1978	1/2 undivided interest - Lot #4 Turkey Creek	WD	148	86
"	Helen J.			John Wyatt Payne Jr.	Oct	25	1982	am	9	-	-	1982	Oct	25	1982	Lot #4 - 353 rd Turkey Creek	WD	163	31
"	Helen J.			Bank of Dudley	Apr	17	1983	am	9	Apr	12	1983	Jan	17	1983	Lot #2 - Town of Allentown	DPS	163	493- 494
"	Opal J. etal			George Taylor etal	Feb	2	1983	am	9	Dec	17	1982	Feb	2	1983	1/2 acre - City of Gordon	WD	163	600
"	" " "			Joyce Taylor etal	"	"	"	"	"	"	"	"	"	"	"	" " " "	"	"	"
"	Opal J. etal			Helen J. Nelson	July	23	1985	pm	2:30	July	18	1985	July	24	1985	all interest in tract - 331 st GMD	WD	172	587- 588
"	Joe			Louise C. Smith	Apr	14	1986	am	10:10	Dec	23	1985	Apr	15	1986	tract - 4 th Landis	DCD	175	144
"	Gerald F. etal			Paul R. & Cheryl C. Sexton	Oct	20	1986	pm	4	Oct	30	1986	Oct	28	1986	1 acre - Town of Leesboro	WD	177	346- 377
"	Gerald F.			Georgia Power Company	June	24	1987	am	9	June	22	1987	June	24	1987	Right of way	WD	180	614
"	Helen J.			John Wyatt Payne, Jr.	July	23	1987	am	11:30	July	21	1987	July	23	1987	Lot #4; 353 rd Turkey Creek GMD	WD	181	742
"	Gerald F. etal			Gay S. & Barbara E. Covey	May	24	1988	am	9:45	May	24	1988	May	25	1988	1.80 acres - 330 th GMD	WD	184	344
"	Gay S. & Barbara E.			Wilkinson County Bank	June	29	1988	pm	1:45	June	24	1988	June	29	1988	1.80 acres - 330 th GMD	DSD	184	611- 613

This Index approved and adopted for use in the Counties of Georgia pursuant to the Act approved August 8, 1916, providing for uniform records throughout the State.

Filing Docket and General Index to Realty Deeds and Mortgages—GRANTORS

Refer to SUB-INDEX in front portion of Book for Alphabetical Arrangement and Page Reference to Names in this Index

Cott Patented Index Systems.
Manufactured by Geo. D. Baruard Sta. Co., St. Louis, Mo.

(225)

GRANTORS FAMILY NAMES	GIVEN NAMES ABCDEFGHIJ	GIVEN NAMES JKLMNO	GIVEN NAMES PQRSTUVWXYZ	GRANTEES	DATE OF FILING				DATE OF INSTRUMENT			DATE OF RECORD			LOCATION OF PROPERTY OR OTHER DESCRIPTION	KIND OF INST'MT	BOOK	PAGE
					MONTH	DAY	YEAR	HR. M.	MONTH	DAY	YEAR	MONTH	DAY	YEAR				
				County Board of Education	Mrs. Lizzie Bell	Dec	20	1918	2 Pm	Sept	4	1918	Dec	20	1918	Deed	34	15

(225)

Filing Docket and General Index to Realty Deeds and Mortgages—GRANTORS

Refer to SUB-INDEX in front portion of Book for Alphabetical Arrangement and Page Reference to Names in this Index

Cott Patented Index Systems.
Manufactured by Geo. D. Barnard Sta. Co., St. Louis, Mo

228

GRANTORS FAMILY NAMES	GIVEN NAMES ABCDEFGHIJ	GIVEN NAMES KLMNO	GIVEN NAMES PQRSTUVWXYZ	GRANTEES	DATE OF FILING				DATE OF INSTRUMENT			DATE OF RECORD			LOCATION OF PROPERTY OR OTHER DESCRIPTION	KIND OF INST'MT	BOOK	PAGE
					MONTH	DAY	YEAR	HR. M.	MONTH	DAY	YEAR	MONTH	DAY	YEAR				
Coar	Lucile			Alex Beall et al Delphine Beall et al	Aug	22	1940	2	Feb	7	1940	July	23	1940	lot in Durith	WD	61	414

Filing Docket and General Index to Realty Deeds and Mortgages—GRANTORS

Refer to SUB-INDEX in front portion of Book for Alphabetical Arrangement and Page Reference to Names in this Index

Cott Patented Index Systems.
Manufactured by Geo. D. Barnard Sta. Co., St. Louis, Mo.

GRANTORS FAMILY NAMES	GIVEN NAMES ABCDEFGHIJ	GIVEN NAMES KLMNO	GIVEN NAMES PQRSTUVWXYZ	GRANTEES	DATE OF FILING				DATE OF INSTRUMENT			DATE OF RECORD			LOCATION OF PROPERTY OR OTHER DESCRIPTION	KIND OF INST'MT	BOOK	PAGE
					MONTH	DAY	YEAR	HR. M.	MONTH	DAY	YEAR	MONTH	DAY	YEAR				
Conner	Mrs. Geo.	et al		Cleveland Concrete Co	Sept	14	1940	9	Aug	13	1940	Sept	14	1940	Plat 299, 306, 313, 322, 323, 312, 297	Deed	57	589
"	Mr. Buma	et al		Wickman Co. Lbr Co.	April	5	1946	9	Feb		1946	Apr.	6	1946	Tract ~ 1500 acres land and land de	"	74	566-78
"	"	"	"	Alex S. Boone, Jr	Oct	16	1951	9	Oct	8	1951	Oct	17	1951	1/4 Interest 1400 acres land dist	MO	85	217-70
"	Buma			J. F. Watkins	Feb.	8	1964	9	Oct.	21	1963	Feb.	10	1964	325 1/3 Acres in Loda District	MO	108	217-16

Filing Docket and General Index to Realty Deeds and Mortgages—GRANTORS

Refer to SUB-INDEX in front portion of Book for Alphabetical Arrangement and Page Reference to Names in this Index

Cott Patented Index Systems.
Manufactured by Geo. D. Barnard Sta. Co., St. Louis, Mo.

231

GRANTORS FAMILY NAMES	GIVEN NAMES ABCDEFGH	GIVEN NAMES IJKLMNO	GIVEN NAMES PQRSTUVWXYZ	GRANTEES	DATE OF FILING				DATE OF INSTRUMENT			DATE OF RECORD			LOCATION OF PROPERTY OR OTHER DESCRIPTION	KIND OF INST'MT	BOOK	PAGE
					MONTH	DAY	YEAR	HR. M.	MONTH	DAY	YEAR	MONTH	DAY	YEAR				
Copwell "	Thomas B.	In administration		Mattie W. Copwell	May	12	1941	10:45 Am	April	1	1941	May	12	1941	100.000 Land in 5th Land Dist. South in Babcock	Deed to W.D.	67	133-4
	Mattie W.				Emory L. Cook	Dec	12	1944	Am	Dec	13	1944	Dec	14	1944	160.000 " " 5th Land Dist part of lot 14		74

Filing Docket and General Index to Realty Deeds and Mortgages—GRANTORS

Refer to SUB-INDEX in front portion of Book for Alphabetical Arrangement and Page Reference to Names in this Index

Cott Patented Index Systems.
Manufactured by Geo. D. Barnard Sta. Co., St. Louis, Mo.

231

GRANTORS FAMILY NAMES	GIVEN NAMES ABCDEFGHIH	GIVEN NAMES IJKLMNO	GIVEN NAMES PQRSTUVWXYZ	GRANTEES	DATE OF FILING				DATE OF INSTRUMENT			DATE OF RECORD			LOCATION OF PROPERTY OR OTHER DESCRIPTION	KIND OF INST'MT	BOOK	PAGE
					MONTH	DAY	YEAR	HR. M.	MONTH	DAY	YEAR	MONTH	DAY	YEAR				
Collier	Mrs. Mary	Stacy		Joe Yancy	July	31	1942	9	July	31	1942	July	31	1942	One acre land in Allenton Pa	Deed etc	67	326

Filing Docket and General Index to Realty Deeds and Mortgages—GRANTORS

Refer to SUB-INDEX in front portion of Book for Alphabetical Arrangement and Page Reference to Names in this Index

Cott Patented Index Systems.
Manufactured by Geo. D. Barnard Sta. Co., St. Louis, Mo.

237

GRANTORS FAMILY NAMES	GIVEN NAMES ABCDEFGHIJ	GIVEN NAMES IJKLMNO	GIVEN NAMES PQRSTUVWXYZ	GRANTEES	DATE OF FILING				DATE OF INSTRUMENT			DATE OF RECORD			LOCATION OF PROPERTY OR OTHER DESCRIPTION	KIND OF INST'MT	BOOK	PAGE
					MONTH	DAY	YEAR	HR. M.	MONTH	DAY	YEAR	MONTH	DAY	YEAR				
Connell	Jama J.			M. H. Everett	Apr	15	1944	2	Apr	15	1944	Apr	15	1944	252 1/2 Acres - 1st 1/2 of 1/4 Sec 19 T47S R14E S26	1075	14	526
"	J. J.			R. L. Watten	Dec	1	1948	"	Dec	1	1948	Dec	1	1948	256 1/2 Acres - 1st 1/2 of 1/4 Sec 19 T47S R14E S26	1075	17	527
cornell	Viola			James R. Wilson	Apr	28	1950	10 AM	Apr	17	1950	May	1	1950	1/10 int in lot in Fairview	Deed	80	578-9
cornell	J. J.			J. J. Jordan	Nov	10	"	"	Nov	9	"	Nov	"	"	252 1/2 acres - Buffers Dist	Deed	70	582
"	G. G. et al			W. J. Slatte	Oct	30	1954	11:00 AM	Oct	20	1954	Nov	1	1954	153 acres - Sudds Dist. S. 200.	MD	73	157
"	Leonard et al			" " "	"	"	"	"	"	"	"	"	"	"	" " " " " "	"	"	"
"	Leonard A.			Lemuel R. Day	Nov	5	1977	11:00 AM	Nov	5	1977	Nov	6	1977	3 acres - Broadworthland	WD	82	201
"	Leonard			George Powers	July	17	1977	9 AM	July	10	1977	July	17	1977	Right of Way	Deed	125	573
"	Charles J.			Alton O. & Ada W. Proulx	Mar	11	1983	5:00 PM	Mar	9	1983	Mar	16	1983	0.7 acre - 330' - Sudds & M Dist?	DSR	164	116-118
"	Jerry aka Larry J.			Larry J. Connell et al	Sept	10	1984	2 PM			1984	Sept	10	1984	1.1 acre - Town of Zoomsboro	WD	169	578
"	" " "			Sylvia S. Connell et al	"	"	"	"	"	"	"	"	"	"	" " " " " "	"	"	"
"	Larry G. & Sylvia S.			Jennifer J. & Donald E. Connell	Feb	9	1987	11:20 AM	Jan	10	1987	Feb	10	1987	1.1 acre - Town of Zoomsboro	SD	179	176
Connell,	Charles J. & Gloria			Randy Helton Hering Ctr, Inc.	Feb	29	1988	9 AM				Feb	29	1988		35	88-51	
"	Leonard Edward & Jennifer June et al			Dorey W. & Margaret D. Hollinshead	Sept	8	1989	9 AM	Sept	6	1989	Sept	11	1989	Rt 24, 328th Ave - Wildwood Acres	Deed	191	50-51
"	Jennifer June & Leonard Edward			George W. & Margaret D. Hollinshead	Mar	19	1990	9 AM	Mar	15	1990	Mar	22	1990		Agree-ment	193	540

Filing Docket and General Index to Realty Deeds and Mortgages—GRANTORS

Refer to SUB-INDEX in front portion of Book for Alphabetical Arrangement and Page Reference to Names in this Index

Cott Patented Index Systems.
Manufactured by Geo. D. Barnard Sta. Co., St. Louis, Mo.

GRANTORS FAMILY NAMES	GIVEN NAMES ABCDEFGHIJ	GIVEN NAMES IJKLMNO	GIVEN NAMES PQRSTUVWXYZ	GRANTEES	DATE OF FILING				DATE OF INSTRUMENT			DATE OF RECORD			LOCATION OF PROPERTY OR OTHER DESCRIPTION	KIND OF INST'MT	BOOK	PAGE
					MONTH	DAY	YEAR	HR. M.	MONTH	DAY	YEAR	MONTH	DAY	YEAR				
Cousens				Emory Watern Cousens	May	18	1944	9:40 a.m.	Mar	28	1944	May	18	1944	Power of Attorney	74	126-7	
"	Thomas W	et al		Four County Bank	Feb	3	1948	"	July	21	1948	Feb	3	1948	10 ¹ / ₂ Acre land in 35 ² Dist	77	524	
"	E.W. et al E.W. et al E.W. et al			Four County Bank	Oct	16	"	2 p.m.	Oct	14	"	Oct	14	"	59 ¹ / ₂ Acre land in High Hill Dist.	80	161	
"	C.W. et al E.W. et al D.W. et al			Dr. W.M. Puckett	"	21	"	"	"	21	"	"	21	"	30 ¹ / ₂ Acre land in High Hill Dist	78	497	
"	EW + CW + TW -			Four county Bank	Jan	17	1949	11	Jan	10	1949	Jan	17	1949	80 ¹ / ₂ Acre land in High Hill Dist	78	498-6	
"	EW + CW + TW -			M.H. Everett	Apr	10	1950	"	Apr	8	1950	Apr	11	1950	2 ¹ / ₂ Acre land in High Hill Dist	81	336	
"	E.W., C.W., T.W.			Four County Bank	Aug	26	1950	"	Aug	25	1950	Aug	31	1950	1 ¹ / ₂ Acre land in High Hill Dist	82	378-9	
"	EW, C.W., T.W.			Thomas O. Baber	Sept	16	1950	"	Sept	12	"	Sept	18	"	2 ¹ / ₂ Acre High Hill Dist	82	399	
"	E.W. et al			Four county Bank	Oct	28	1952	"	Oct	24	1952	Oct	29	1952	1 ¹ / ₂ Acre land in High Hill Dist	89	161-3	
"	C.W. et al			"	"	"	"	"	"	"	"	"	"	"	"	"	"	
"	T.W. et al			"	"	"	"	"	"	12	"	"	"	"	"	"	"	
"	T.W.			Commodity credit corp	May	15	1953	10 a.m.	May	15	1953	May	15	1953	Storage Bin	89	319	
"	T.W. et al			Wilkinson county	May	7	1957	10 a.m.	May	7	1957	May	7	1957	Right of way	94	150	
"	H. W. et al			"	"	"	"	"	"	"	"	"	"	"	"	"	"	
"	E.W. et al			"	"	"	"	"	"	"	"	"	"	"	"	"	"	
"	C.W. et al			"	"	"	"	"	"	"	"	"	"	"	"	"	"	
"	Charles W. et al			Emory W. Cousens	Mar	6	1958	10 a.m.	Feb	5	1958	Mar	15	1958	Undivided Int. - 3 Tracts High Hill Dist - 283 ¹ / ₂ A	99	131-2	

Filing Docket and General Index to Realty Deeds and Mortgages—GRANTORS

239

Refer to SUB-INDEX in front portion of Book for Alphabetical Arrangement and Page Reference to Names in this Index

Cott Patented Index Systems.
Manufactured by Geo. D. Barnard Sta. Co., St. Louis, Mo

GRANTORS FAMILY NAMES	GIVEN NAMES ABCDEFGHIH	GIVEN NAMES IJKLMNO	GIVEN NAMES PQRSTUVWXYZ	GRANTEES	DATE OF FILING				DATE OF INSTRUMENT			DATE OF RECORD			LOCATION OF PROPERTY OR OTHER DESCRIPTION	KIND OF INST'MT	BOOK	PAGE
					MONTH	DAY	YEAR	HR. M.	MONTH	DAY	YEAR	MONTH	DAY	YEAR				
Caussons	Thomas W.	Idal		Emory W. Caussons	Mar	6	1958	am	Feb	5	1958	Mar	15	1958	Included in 3 Tracts High Hill Dist 285A	WD	99	131-2
"	Emory W.	et al		Charles W. Caussons	"	"	"	"	"	"	"	"	"	"	Included in 4 Tracts High Hill Dist - 296 A	WD	99	132-3
"	Thomas W.	et al		"	"	"	"	"	"	"	"	"	"	"	"	"	"	"
"	Charles W.	et al		Thomas W. Caussons	Mar	"	"	"	"	"	"	"	"	"	Included in 3 Tracts High Hill Dist 291A	WD	99	133
"	Emory W.	et al		"	"	"	"	"	"	"	"	"	"	"	"	"	"	"
"	Emory W.			Fair County Bank	July	19	1958	am	July	14	1958	July	19	1958	2nd hand deed	WD	79	192
"	Emory W.			"	Feb	9	1960	am	Feb	5	1960	Feb	10	1960	2nd hand deed	WD	122	695-6
"	Emory W.			First Federal Savings Assoc	May	9	1960	am	May	6	1960	May	10	1960	2nd hand deed	WD	125	191
"	Charles W.			Charles W. Caussons	Feb	12	1969	am	Feb	10	1969	Feb	12	1969	4 Tracts 296 over 2nd hand deed	WD	116	528-9
"	"	"		Dorothy L. Caussons	"	"	"	"	"	"	"	"	"	"	"	"	"	"
"	Emory W.			Billy Daley	Jan	26	1971	am	Jan	26	1971	Jan	26	1971	5 over 2nd hand deed	WD	121	458
"	Emory W.			Frank Hacker	July	15	1971	am	Jan	-	1971	July	15	1971	3.066 over 2nd hand deed	WD	122	695-6
"	T. W.			C. W. Caussons et al	May	24	1972	pm	May	27	1972	May	24	1972	3 over 2nd hand deed	WD	125	191
"	"	"		Mr Dorothy L. Caussons et al	"	"	"	"	"	"	"	"	"	"	"	"	"	"
"	C. W. + Dorothy L.			T. W. Caussons	May	24	1972	am	May	23	1972	May	24	1972	4 over 2nd hand deed	WD	125	192-3
"	T. W.			Thomas E. Caussons	May	26	1972	pm	May	23	1972	May	26	1972	3 over 2nd hand deed	WD	125	201
"	Thomas E.			Fair County Bank	July	25	1972	am	July	21	1972	July	25	1972	3 over 2nd hand deed	SD	125	557 558

Filing Docket and General Index to Realty Deeds and Mortgages — GRANTORS

(239)

COTT FAMILY NAME INDEX No. 1-Split
Copyright 1933 A122559

Open at Proper Tab according to First Letter or Letters of
Name and refer to Buff Sub-Index sheet for page reference.

REG. U. S. PAT. OFFICE *Chas. McCall* County Indexes Since 1888
An Identifying Trade Mark

GRANTORS FAMILY NAMES	GIVEN NAMES ABCDEFGHIJ	GIVEN NAMES JKLMNO	GIVEN NAMES PQRSTUVWXYZ	GRANTEES	DATE OF FILING				DATE OF INSTRUMENT			DATE OF RECORD			LOCATION OF PROPERTY OR OTHER DESCRIPTION	KIND OF INST.	BOOK	PAGE
					Month	Day	Year	Hr. M.	Month	Day	Year	Month	Day	Year				
<i>Coussors</i>	<i>Charles W.</i>	<i>et al</i>		<i>C. Edgar Sherrill et al Southeastern Exploration and Production Co. et al</i>	<i>July</i>	<i>27</i>	<i>1976</i>	<i>4 PM</i>	<i>June</i>	<i>4</i>	<i>1976</i>	<i>July</i>	<i>27</i>	<i>1976</i>	<i>Oil and Gas Lease</i>	<i>Amend.</i>	<i>139</i>	<i>741</i>
"	"	"	"	"	"	"	"	"	"	"	"	"	"	"	"	"	"	"
"	<i>Mrs. C. W.</i>	<i>et al</i>		<i>C. Edgar Sherrill et al Southeastern Exploration and Production Co. et al</i>	"	"	"	"	<i>June</i>	<i>4</i>	<i>1976</i>	"	"	"	<i>Oil and Gas Lease</i>	"	"	"
"	"	"	"	"	"	"	"	"	"	"	"	"	"	"	"	"	"	"
"	<i>Emory W.</i>			<i>C. Edgar Sherrill et al Southeastern Exploration and Production Co. et al</i>	<i>July</i>	<i>27</i>	<i>1976</i>	<i>4 PM</i>	<i>June</i>	<i>4</i>	<i>1976</i>	<i>July</i>	<i>27</i>	<i>1976</i>	<i>Oil and Gas Lease</i>	<i>Amend.</i>	<i>139</i>	<i>742</i>
"	"	"	"	"	"	"	"	"	"	"	"	"	"	"	"	"	"	"
"	<i>Thomas W.</i>			<i>Thomas W. Coussors et al</i>	<i>Jan.</i>	<i>5</i>	<i>1977</i>	<i>4 PM</i>	<i>Dec.</i>	<i>30</i>	<i>1976</i>	<i>Jan.</i>	<i>5</i>	<i>1977</i>	<i>2 Tracts - 352nd (High Hill) D.M. Dist.</i>	<i>7P</i>	<i>141</i>	<i>395</i>
"	"	"	"	<i>Marcell D. Coussors et al</i>	"	"	"	"	"	"	"	"	"	"	"	"	"	<i>396</i>
"	"	"	"	<i>Thomas E. Coussors et al</i>	"	"	"	"	"	"	"	"	"	"	"	"	"	"
"	<i>C. W.</i>			<i>Ocome Electric Membership Corp., The Southeastern Exploration and Production Co.</i>	<i>Feb.</i>	<i>22</i>	<i>1977</i>	<i>10:30 am</i>	<i>Feb.</i>	<i>1</i>	<i>1977</i>	<i>Feb.</i>	<i>22</i>	<i>1977</i>	<i>Right of Way</i>	<i>Element</i>	<i>142</i>	<i>70</i>
"	<i>Charles W.</i>	<i>et al</i>		<i>"</i>	<i>Mar.</i>	<i>6</i>	<i>1979</i>	<i>10:30 am</i>	<i>Jan.</i>	<i>19</i>	<i>1979</i>	<i>Mar.</i>	<i>6</i>	<i>1979</i>	<i>Oil and Gas Lease</i>	<i>Explor.</i>	<i>149</i>	<i>564</i>
"	<i>Mrs. C. W.</i>	<i>et al</i>		<i>"</i>	"	"	"	"	"	"	"	"	"	"	"	"	"	"
"	<i>Emory W.</i>			<i>Southeastern Exploration and Production Co.</i>	<i>Mar.</i>	<i>6</i>	<i>1979</i>	<i>10:30 am</i>	<i>Jan.</i>	<i>19</i>	<i>1979</i>	<i>Mar.</i>	<i>6</i>	<i>1979</i>	<i>Oil and Gas Lease</i>	<i>Explor.</i>	<i>149</i>	<i>565</i>
"	<i>Marcell D.</i>			<i>Southeastern Exploration and Production Co.</i>	<i>Mar.</i>	<i>6</i>	<i>1979</i>	<i>10:30 am</i>	<i>Jan.</i>	<i>19</i>	<i>1979</i>	<i>Mar.</i>	<i>6</i>	<i>1979</i>	<i>Oil and Gas Lease</i>	<i>Explor.</i>	<i>149</i>	<i>566</i>
"	<i>Thomas W.</i>			<i>Southeastern Exploration and Production Co.</i>	<i>Mar.</i>	<i>6</i>	<i>1979</i>	<i>10:30 am</i>	<i>Jan.</i>	<i>19</i>	<i>1979</i>	<i>Mar.</i>	<i>6</i>	<i>1979</i>	<i>Oil and Gas Lease</i>	<i>Explor.</i>	<i>149</i>	<i>567</i>
"	<i>Mrs. Emory</i>			<i>Ocome Electric Membership Corp., The</i>	<i>Apr.</i>	<i>16</i>	<i>1979</i>	<i>1 PM</i>	<i>Mar.</i>	<i>7</i>	<i>1979</i>	<i>Apr.</i>	<i>16</i>	<i>1979</i>	<i>Right of Way</i>	<i>Explor.</i>	<i>150</i>	<i>182</i>
"	<i>E. W.</i>			<i>Ocome Electric Membership Corp., The</i>	<i>Oct.</i>	<i>22</i>	<i>1979</i>	<i>3:30 PM</i>	<i>Oct.</i>	<i>10</i>	<i>1979</i>	<i>Oct.</i>	<i>22</i>	<i>1979</i>	<i>Right of Way</i>	<i>Explor.</i>	<i>152</i>	<i>257</i>

Filing Docket and General Index to Realty Deeds and Mortgages — GRANTORS

REG. U. S. PAT. OFFICE *Cott* County Indexes Since 1888 An Identifying Trade Mark

Open at Proper Tab according to First Letter or Letters of Name and refer to Buff Sub-Index sheet for page reference.

COTT FAMILY NAME INDEX No. 1-SPLIT © 1988
Made By The Cott Index Company, Columbus, Ohio
Mfg. Cott Patent Index Systems

(239)

GRANTORS FAMILY NAMES	GIVEN NAMES ABCDEFGH	GIVEN NAMES IJKLMNO	GIVEN NAMES PQRSTUVWXYZ	GRANTEES	DATE OF FILING				DATE OF INSTRUMENT			DATE OF RECORD			LOCATION OF PROPERTY OR OTHER DESCRIPTION	KIND OF INST.	BOOK	PAGE
					Month	Day	Year	Hr. M.	Month	Day	Year	Month	Day	Year				
Coussons	C. W.	per	Executrix	Dorothy L. Coussons	June	27	1980	11:45 PM	June	26	1980	June	27	1980	1/2 undivided interest - 3 acres High Hill Dist.	Patent	154	426
"	Emory W.	"	"	Emory W. Coussons, et al	Aug	15	1980	10:30 AM	Aug	15	1980	Aug	15	1980	Divers property	Survivorship WD	155	39- 40
"	"	"	"	Geraldine L. Coussons, et al	"	"	"	"	"	"	"	"	"	"	"	"	"	"
"	Thomas E.	"	"	A. L. Loyd O'cone Electric membership Corporation	Aug	25	1980	9 AM	Aug	23	1980	Aug	25	1980	3 acres - 23 rd Land District	SD	155	90- 92
"	Tommy	"	"	O'cone Electric membership Corporation	Nov	26	1980	2:45 PM	Sept	24	1980	Nov	26	1980	Right of Way	Escheat	155	1040
"	Ms. C. W.	"	"	O'cone Electric membership Corporation	May	5	1981	11 AM	Mar	17	1981	May	5	1981	Right of Way	Escheat	157	362
"	Emory W. & Geraldine L.	"	"	William J. Coussons	Apr	19	1982	3 PM	Apr	19	1982	Apr	19	1982	3 tracts - 352 nd (High Hill) B.M.D.	WD	161	213- 214
"	Emory W. & Geraldine L.	"	"	Wesley & Grace C. Brownlee	Apr	19	1982	3 PM	Apr	19	1982	Apr	19	1982	3 tracts - 352 nd (High Hill) B.M.D.	WD	161	215- 216
"	Emory W. & Geraldine L.	"	"	George E. Coussons	Apr	19	1982	3 PM	Apr	19	1982	Apr	19	1982	3 tracts - 352 nd (High Hill) B.M.D.	WD	161	217- 218
"	Emory W. & Geraldine L.	"	"	George E. Coussons	Apr	25	1983	10 AM	Apr	25	1983	Apr	25	1983	1/9 int in 3 tracts 352 nd (High Hill) B.M.D.	WD	164	416- 417
"	Emory W. & Geraldine L.	"	"	Wesley & Grace C. Brownlee	Apr	25	1983	10 AM	Apr	25	1983	Apr	25	1983	1/9 int in 3 tracts - 352 nd (High Hill) B.M.D.	WD	164	418- 419
"	Emory W. & Geraldine L.	"	"	William J. Coussons	Apr	25	1983	10 AM	Apr	25	1983	Apr	25	1983	1/9 int in 3 tracts - 352 nd (High Hill) B.M.D.	WD	164	420- 421
"	Emory W. & Geraldine L.	"	"	William J. Coussons	Jan	10	1984	9:30 AM	Jan	10	1984	Jan	24	1984	1/9 int in 3 tracts - 352 nd High Hill B.M.D.	WD	167	101- 102
"	Emory W. & Geraldine L.	"	"	Wesley & Grace C. Brownlee	Jan	10	1984	9:30 AM	Jan	10	1984	Jan	24	1984	1/9 int in 3 tracts - 352 nd High Hill G.M.D.	WD	167	103- 104
"	Emory W. & Geraldine L.	"	"	George E. Coussons	Jan	10	1984	9:30 AM	Jan	10	1984	Jan	24	1984	1/9 int in 3 tracts - 352 nd High Hill G.M.D.	WD	167	105- 106
"	Thomas E.	"	"	J. W. & Manell L. Coussons	May	16	1984	9 AM	April	25	1984	May	16	1984	2 tracts - High Hill B.M.D.	WD	168	490- 491
"	J. W. & Manell L.	Thomas W. & Manell L.	2; Jeff L. & Martha B. Price	Jeff L. & Martha B. Price	Aug	20	1984	7 AM	Aug	14	1984	Aug	20	1984	tract High Hill B.M.D.	WD	169	491

Filing Docket and General Index to Realty Deeds and Mortgages — GRANTORS

(239)

REG. U. S. PAT. OFFICE *Chas. McCott* County Indexes Since 1888 An Identifying Trade Mark

Open at Proper Tab according to First Letter or Letters of Name and refer to Buff Sub-Index sheet for page reference.

COTT FAMILY NAME INDEX No. 1-SPLIT © 1988 Made By The Cott Index Company, Columbus, Ohio Mfg. Cott Patent Index Systems

GRANTORS FAMILY NAMES	GIVEN NAMES ABCDEFGH	GIVEN NAMES IJKLMNO	GIVEN NAMES PQRSTUVWXYZ	GRANTEES	DATE OF FILING				DATE OF INSTRUMENT			DATE OF RECORD			LOCATION OF PROPERTY OR OTHER DESCRIPTION	KIND OF INST.	BOOK	PAGE
					Month	Day	Year	Hr. M.	Month	Day	Year	Month	Day	Year				
Coussons	E. W.			Oceane Electric Membership Corp.	Nov	27	1985	1:10 pm	Sept	16	1985	Nov	27	1985	Light of way	Case meat	173	1033
"	Emory W. & Geraldine S.			William J. Coussons et al	Dec	19	1986	4 pm	Dec	12	1986	Dec	23	1986	3 tracts 352nd High Hill Blvd	CO	178	346 347
"	"	"	"	George E. Coussons et al	"	"	"	"	"	"	"	"	"	"	"	"	"	"
"	"	"	"	Grace Coussons Browne et al	"	"	"	"	"	"	"	"	"	"	"	"	"	"
"	William J. et al			George E. Coussons	Dec	19	1986	4 pm	Dec	12	1986	Dec	23	1986	14.9 acres - L & # 271; 23rd Land Dist	WD	178	348 349
"	George E. et al			"	"	"	"	"	"	"	"	"	"	"	"	"	"	"
"	William J. et al			William J. Coussons	Dec	19	1986	4 pm	Dec	12	1986	Dec	23	1986	82.7 acres - L & # 248 - 23rd Land Dist	WD	178	350- 351
"	George E. et al			"	"	"	"	"	"	"	"	"	"	"	"	"	"	"
"	William J. et al			Grace Coussons Browne	Dec	19	1986	4 pm	Dec	12	1986	Dec	23	1986	352nd 6 MD 23rd L & D 2 tracts - 70.6 acres + 44.4 acres -	WD	178	352 353
"	George E. et al			"	"	"	"	"	"	"	"	"	"	"	"	"	"	"
"	George E.			Emory W. & Geraldine S. Coussons	Dec	19	1986	4 pm	Dec	15	1986	Dec	23	1986	5 acres - L & # 271 - 23rd L & D	WD	178	354
"	Thomas E. & Cathy L. et al			Dept. of Transportation	Jan	9	1987	4:30 pm	Jan	8	1987	Jan	9	1987	Right of way	CO Right of way	178	151- 152
"	Ms. Dorothy Lee			Thomas E. Coussons et al	July	24	1987	9 am	July	22	1987	July	24	1987	5 tracts - 352nd (High Hill) Blvd	OD	181	153
"	"			Cathy L. Coussons et al	"	"	"	"	"	"	"	"	"	"	"	"	"	"
"	"			Thomas W. Coussons et al	"	"	"	"	"	"	"	"	"	"	"	"	"	"
"	"			Marcell A. Coussons et al	"	"	"	"	"	"	"	"	"	"	"	"	"	"
"	Thomas E. & Cathy L. et al			Ray C. & Gay L. Sharpe	Sept	25	1987	4:50 pm	Sept	15	1987	Oct	6	1987	Same 23rd L & D - 352nd Blvd	WD	181	143 (144)

Filing Docket and General Index to Realty Deeds and Mortgages—GRANTORS

Refer to SUB-INDEX in front portion of Book for Alphabetical Arrangement and Page Reference to Names in this Index

Cott Patented Index Systems.
Manufactured by Geo. D. Barnard Sta. Co., St. Louis, Mo.

241

GRANTORS FAMILY NAMES	GIVEN NAMES ABCDEFGHIJ	GIVEN NAMES KLMNO	GIVEN NAMES PQRSTUVWXYZ	GRANTEES	DATE OF FILING				DATE OF INSTRUMENT			DATE OF RECORD			LOCATION OF PROPERTY OR OTHER DESCRIPTION	KIND OF INST'MT	BOOK	PAGE
					MONTH	DAY	YEAR	HR. M.	MONTH	DAY	YEAR	MONTH	DAY	YEAR				
Crockett.	Ma.	Butelle	etal	P. W. Martin Garden	Feb	4	1945	2:40	July	14	1941	Feb	8	1945	347.90 acre land Peter Kent estate	Book	74	281-2
"	Hazel	etal		andrew L. odom	Sept	7	1968	am	aug	22	1968	Sept	7	1968	1/2 acre 327th dist. D. M.	WCO	115	414A
"	Hazel	etal		andrew L. odon	Jan	3	1969	PM	aug	22	1968	Jan	3	1969	1/2 acre 307th dist. D. M.	WCO	116	253-9
"	Sampson			Willis J. Allen	Jan.	25	1969	am	Jan.	1	1969	Jan.	25	1969	Part of 327th Land Dist	Book	148	445-7
"	aaron S.			United States of America	Feb	14	1972	pm	Feb	14	1972	Feb	14	1972	1 acre 24th Land Dist.	SD	124	348- 351
"	Shedrick	etal		North American Acetylene Corporation	May	26	1973	am	Apr.	23	1973	May	26	1973	1/2 acre 327 th D. M. District	DSB	128	67- 69
"	Ruthie Mae	etal		"	"	"	"	"	"	"	"	"	"	"	"	"	"	"
"	Jerry	Coleman		Ocone Electric Memberships Corp., The Ocone Electric	July	31	1975	PM	July	8	1975	July	31	1975	Right of Way	Eas.	134	647
"	Sampson Sr.			Memberships Corporation	Sept	29	1975	am	Sept.	5	1975	Sept	29	1975	Right of Way	Eas.	135	437, 666
"	Shedrick	etal		Southern Discount Co.	Aug.	1	1977	am	July	2	1977	Aug.	1	1977	1/2 acre - 4 th Land Dist.	DSB	143	668
"	Ruthie May W.	etal		"	"	"	"	"	"	"	"	"	"	"	"	"	"	"
"	Jerry			Ocone Electric Membership Corporation	Apr	25	1980	am	Apr	22	1980	Apr	25	1980	Right of Way	Easment	154	50
"	Aaron S. + Sally Kate			Aluminum Enterprises Ocone Electric	Oct	22	1980	am	Sept	8	1980	Oct	22	1980	Part of Record made 20/19/15	Book	154	425- 426
"	Mrs. Sallie			Membership Corporation	Nov	26	1980	pm	Oct	14	1980	Nov	26	1980	Right of Way	Easment	155	647
"	Panel O.	etal		Cathlene Daniels	Nov	16	1981	pm	Nov	14	1981	Nov	16	1981	1/4 acre - Iron of aluminum	WD	159	550- 552
"	Aaron Sampson			Wilkinson County	July	22	1982	am	Jul	20	1981	July	22	1982	P R 83-1 (319)	R. W.	162	182
"	Sampson Jr. + Rosemary			Four County Bank	Sept	28	1983	am	Sept	20	1983	Oct	6	1983	Part of 327th Land Dist	Book	162	165- 166

Filing Docket and General Index to Realty Deeds and Mortgages—GRANTORS

241

Refer to SUB-INDEX in front portion of Book for Alphabetical Arrangement and Page Reference to Names in this Index

Cott Patented Index Systems.
Manufactured by Geo. D. Barnard Sta. Co., St. Louis, Mo

GRANTORS FAMILY NAMES	GIVEN NAMES ABCDEFGHIJ	GIVEN NAMES JKLMNO	GIVEN NAMES PQRSTUVWXYZ	GRANTEES	DATE OF FILING				DATE OF INSTRUMENT			DATE OF RECORD			LOCATION OF PROPERTY OR OTHER DESCRIPTION	KIND OF INST'MT	BOOK	PAGE
					MONTH	DAY	YEAR	HR. M.	MONTH	DAY	YEAR	MONTH	DAY	YEAR				
Crockett	Sampson, Jr. &	Rosemary		Twigg Linn, Inc.	Nov	22	1983	11:00 am	Nov	2	1983	Nov	30	1983	1 acre, Land Lot 149, 26 th SD	DSO	166	521
"	Jerry C.			Twigg Linn, Inc.	Dec	9	1983	3:30 pm	Nov	29	1983	Dec	22	1983	1 acre, Land Lot 149, 26 th SD	DSO	166	522
"	Shedrick & Ruthie Mae	(Ruthie Mae)		Fleet Finance, Inc	Dec	14	1983	9 am	Nov	28	1983	Dec	22	1983	1 acre, Land Lot 149, 26 th SD	DSO	166	602
"	Sampson Jr. & Rosemary			Oconee Electric membership Corp.	Feb	16	1984	11 am	Nov	16	1983	Feb	29	1984	Right of Way	DSO	167	603
"	Jerry Coleman			Oconee Electric membership Corp.	Feb	16	1984	11 am	Jan	31	1984	Feb	29	1984	Right of Way	DSO	167	428
"	Erma	(aka Ruthie Mae W.)		Oconee Electric membership Corporation	July	2	1984	2 am	Jan	28	1984	July	9	1984	Right of Way	DSO	167	429
"	Shedrick & Ruthie Mae			Fleet Finance, Inc.	Nov	21	1984	9 am	Nov	16	1984	Nov	21	1984	Right of Way	DSO	169	428
"	Jerry			Oconee Electric membership Corp	July	18	1985	1 pm	June	11	1985	July	19	1985	Right of Way	DSO	169	428
"	Jimmy			John A. & James K. Newby	July	25	1986	9 am	July	23	1986	July	25	1986	1 acre - 1245 th Bethel Blvd.	DSO	170	340
"	Jimmy			Peoples State Bank	July	25	1986	9 am	July	23	1986	July	25	1986	1 acre - 1245 th Bethel Blvd	DSO	170	340
"	Rev. Shedrick & Ruthie Mae			Soldone Credit Corp.	Apr	4	1988	9 am	Mar	15	1988	Apr	5	1988	1/2 acre - 32 nd (Aurora) Blvd	DSO	172	536
"	Rev. Shedrick & Ruthie Mae			Palace Industries, Inc	June	8	1988	11 am	June	8	1988	June	10	1988	1/2 acre - 32 nd (Aurora) Blvd	DSO	172	536
"	Sampson, Jr. & Rosemary			The New County Bank	Jan	2	1990	10 am	Dec	15	1989	Jan	3	1990	1 acre - 26 th SD	DSO	176	256

Notified March 5, 1988 S/C/B

Notified March 5, 1988 S/C/B

Notified January 20, 1989 S/C/B

Filing Docket and General Index to Realty Deeds and Mortgages—GRANTORS

Refer to SUB-INDEX in front portion of Book for Alphabetical Arrangement and Page Reference to Names in this Index

Cott Patented Index Systems.
Manufactured by Geo. D. Barnard Sta. Co., St. Louis, Mo.

243

GRANTORS FAMILY NAMES	GIVEN NAMES ABCDEFGHIH	GIVEN NAMES IJKLMNO	GIVEN NAMES PQRSTUVWXYZ	GRANTEES	DATE OF FILING				DATE OF INSTRUMENT			DATE OF RECORD			LOCATION OF PROPERTY OR OTHER DESCRIPTION	KIND OF INST'MT	BOOK	PAGE
					MONTH	DAY	YEAR	HR. M.	MONTH	DAY	YEAR	MONTH	DAY	YEAR				
<i>Cornelia</i>	<i>May</i>	<i>son</i>	<i>Mingr</i>	<i>at</i>	<i>Stephen Mingr Bunny</i>	<i>May</i>	<i>6</i>	<i>1946</i>	<i>2</i> <i>Pm</i>	<i>not given</i>	<i>May</i>	<i>6</i>	<i>1946</i>	<i>90 1/4 Acre Land in 23rd S.W. 1/4</i>	<i>WD</i>	<i>24</i>	<i>58</i>	

Filing Docket and General Index to Realty Deeds and Mortgages—GRANTORS

Refer to SUB-INDEX in front portion of Book for Alphabetical Arrangement and Page Reference to Names in this Index

Cott Patented Index Systems.
Manufactured by Geo. D. Barnard Sta. Co., St. Louis, Mo.

245

GRANTORS FAMILY NAMES	GIVEN NAMES ABCDEFGHIH	GIVEN NAMES IJKLMNO	GIVEN NAMES PQRSTUVWXYZ	GRANTEES	DATE OF FILING				DATE OF INSTRUMENT			DATE OF RECORD			LOCATION OF PROPERTY OR OTHER DESCRIPTION	KIND OF INST'MT	BOOK	PAGE
					MONTH	DAY	YEAR	HR. M.	MONTH	DAY	YEAR	MONTH	DAY	YEAR				
				<i>pioneer life & casualty ins. co.</i>	<i>aug</i>	<i>3</i>	<i>1950</i>	<i>9</i>	<i>aug</i>	<i>21</i>	<i>1950</i>	<i>aug</i>	<i>5</i>	<i>1950</i>	<i>G.D. J. E. Brown Jr.</i>	<i>Tranfer</i>	<i>82</i>	<i>362</i>

Filing Docket and General Index to Realty Deeds and Mortgages—GRANTORS

Refer to SUB-INDEX in front portion of Book for Alphabetical Arrangement and Page Reference to Names in this Index

Cott Patented Index Systems.
Manufactured by Geo. D. Barnard Sta. Co., St. Louis, Mo.

247

GRANTORS FAMILY NAMES	GIVEN NAMES ABCDEFGHIH	GIVEN NAMES IJKLMNO	GIVEN NAMES PQRSTUVWXYZ	GRANTEES	DATE OF FILING				DATE OF INSTRUMENT			DATE OF RECORD			LOCATION OF PROPERTY OR OTHER DESCRIPTION	KIND OF INST'MT	BOOK	PAGE
					MONTH	DAY	YEAR	HR. M.	MONTH	DAY	YEAR	MONTH	DAY	YEAR				
				<i>Federal National Mortgage asso.</i>	<i>Nov</i>	<i>21</i>	<i>1950</i>	<i>4</i> <i>am</i>	<i>Nov</i>	<i>20</i>	<i>1950</i>	<i>Nov</i>	<i>25</i>	<i>1950</i>	<i>of R. L. Beall</i>	<i>82</i>	<i>451</i>	

Filing Docket and General Index to Realty Deeds and Mortgages—GRANTORS

Refer to SUB-INDEX in front portion of Book for Alphabetical Arrangement and Page Reference to Names in this Index

Cott Patented Index Systems.
Manufactured by Geo. D. Barnard Sta. Co., St. Louis, Mo.

251

GRANTORS FAMILY NAMES	GIVEN NAMES ABCDEFGH	GIVEN NAMES IJKLMNO	GIVEN NAMES PQRSTUVWXYZ	GRANTEES	DATE OF FILING				DATE OF INSTRUMENT			DATE OF RECORD			LOCATION OF PROPERTY OR OTHER DESCRIPTION	KIND OF INST'MT	BOOK	PAGE
					MONTH	DAY	YEAR	HR. M.	MONTH	DAY	YEAR	MONTH	DAY	YEAR				
cole				Shiloh Baptist Church	May	6	1954	9 am	May	28	1954	May	6	1954	Lot in Gordon	WD	93	19
"				F. E. Miller & Co	Aug	8	1969	8 pm	Aug	8	1969	Aug	9	1969	Lot by the road	WD	140-2	
"				Frank Chambers	Dec	12	1969	noon	Sept	30	1969	Dec	12	1969	Lot by the road	WD	145-7	
"				Wilkinson County Bank	July	14	1972	9 am	July	13	1972	July	14	1972	Lot by the road	WD	148-4	482
"				Exterova Inc.	Jan	14	1977	9 am	Dec	31	1976	Jan	14	1977	Tract - portion of map	WD	144	589
"				" "	"	"	"	"	"	"	"	"	"	"	"	"	"	"
"				Wilkinson County Bank	May	6	1977	4:30 pm	May	2	1977	May	6	1977	Tract - portion of map	WD	142	675
"				Stephen A. Cole	Mar	17	1983	10 am	Mar	11	1983	Mar	21	1983	Lot C-5, Sec 13, Tract A	WD	164	146
"				O'Connell Electric Membership Corp	Apr	16	1985	1 pm	Feb	26	1985	Apr	17	1985	Light of way	WD	141	786
"				Jeffery Lee Cole	Dec	27	1988	4:20 pm	Nov	-	1988	Jan	4	1989	Lot C-5, Sec 13, Tract A	WD	187	525
"				Randall A. Cole	Mar	24	1989	10:30 am	Mar	24	1989	Mar	24	1989	1.7 acres - Survey of map	WD	188	571
"				Johnny Kersey	Sept	28	1989	1:15 pm	Sept	-	1989	Sept	28	1989	Lot C-4, Sec 13, Tract A	WD	191	324
"				Johnny Kersey	Sept	28	1989	1:15 pm	Sept	-	1989	Sept	28	1989	Lot C-5, Sec 13, Tract A	WD	191	325
"				Sirclair Concrete Homes	Apr	20	1990	9 am							1.7 acres - Survey of map	FS	90-111	

Filing Docket and General Index to Realty Deeds and Mortgages—GRANTORS

Refer to SUB-INDEX in front portion of Book for Alphabetical Arrangement and Page Reference to Names in this Index

Cott Patented Index Systems.
Manufactured by Geo. D. Barnard Sta. Co., St. Louis, Mo.

253

GRANTORS FAMILY NAMES	GIVEN NAMES ABCDEFGHIJ	GIVEN NAMES JKLMNO	GIVEN NAMES PQRSTUVWXYZ	GRANTEES	DATE OF FILING				DATE OF INSTRUMENT			DATE OF RECORD			LOCATION OF PROPERTY OR OTHER DESCRIPTION	KIND OF INST'MT	BOOK	PAGE	
					MONTH	DAY	YEAR	HR. M.	MONTH	DAY	YEAR	MONTH	DAY	YEAR					
Coile	Ruth Lee	et al		Sensibar Refining Co	May	21	1954	pm	2	May	13	1954	May	21	1954	Lot in Gordon	Lease	93	31-32
"	"	"	"	"	May	6	1957	am	9	May	25	1957	May	6	1957	Lot in Gordon	"	94	283-4 644-
"	Mrs. Ruth Lee	et al		J. E. Beck, Sr. et al	May	24	1978	am	9	May	19	1978	May	24	1978	Tract - City of Gordon	W.D.	146	646
"	"	"	"	Mrs. Margaret Beck et al	"	"	"	"	"	"	"	"	"	"	"	"	"	"	"
"	"	"	"	James E. Beck, Jr. et al	"	"	"	"	"	"	"	"	"	"	"	"	"	"	"
"	Richard Lee			Caledonia Lumber Partnership	Sept	29	1927	am	9	Aug	26	1927	Dec	12	1927	300 acres - 331 st LmE	W.D.	151	685

Filing Docket and General Index to Realty Deeds and Mortgages—GRANTORS

Refer to SUB-INDEX in front portion of Book for Alphabetical Arrangement and Page Reference to Names in this Index

Cott Patented Index Systems.
Manufactured by Geo. D. Barnard Sta. Co., St. Louis, Mo.

GRANTORS FAMILY NAMES	GIVEN NAMES ABCDEFGHIH	GIVEN NAMES IJKLMNO	GIVEN NAMES PQRSTUVWXYZ	GRANTEES	DATE OF FILING				DATE OF INSTRUMENT			DATE OF RECORD			LOCATION OF PROPERTY OR OTHER DESCRIPTION	KIND OF INST'MT	BOOK	PAGE
					MONTH	DAY	YEAR	HR. M.	MONTH	DAY	YEAR	MONTH	DAY	YEAR				
Consolidated Crays, Inc.				W. K. [unclear] & [unclear]	Mar	16	1966	9:10	Mar	16	1966	Mar	14	1966	Satisfied January 19, 1968	72	97	579-91
"	"	"	"	B. L. Parris	July	14	1962	9:45	July	14	1962	July	14	1962	W. K. [unclear] & [unclear]	72	97	579-91
"	"	"	"	M + M blays, Inc.	Jan	19	1968	6:30	Sept	30	1962	Jan	19	1968	Revised Property in 327th St. N. West	71	114	21-2

Filing Docket and General Index to Realty Deeds and Mortgages—GRANTORS

Refer to SUB-INDEX in front portion of Book for Alphabetical Arrangement and Page Reference to Names in this Index

Cott Patented Index Systems.
Manufactured by Geo. D. Barnard Sta. Co., St. Louis, Mo.

257

GRANTORS FAMILY NAMES	GIVEN NAMES ABCDEFGH	GIVEN NAMES IJKLMNO	GIVEN NAMES PQRSTUVWXYZ	GRANTEES	DATE OF FILING				DATE OF INSTRUMENT			DATE OF RECORD			LOCATION OF PROPERTY OR OTHER DESCRIPTION	KIND OF INST'MT	BOOK	PAGE
					MONTH	DAY	YEAR	HR. M.	MONTH	DAY	YEAR	MONTH	DAY	YEAR				
<i>Coble</i>	<i>H. J.</i>			<i>H. E. Stephens</i>	<i>Sept</i>	<i>27</i>	<i>1957</i>	<i>7:30</i>	<i>Aug</i>	<i>28</i>	<i>1957</i>	<i>Sept</i>	<i>30</i>	<i>1957</i>	<i>Lot in Founston</i>	<i>SD</i>	<i>79</i>	<i>48</i>
<i>"</i>	<i>H. J.</i>			<i>H. E. Stephens</i>	<i>June</i>	<i>1</i>	<i>1959</i>	<i>10:00</i>	<i>May</i>	<i>27</i>	<i>1959</i>	<i>June</i>	<i>3</i>	<i>1959</i>	<i>Lot in Founston</i>	<i>SD</i>	<i>100</i>	<i>9</i>
<i>"</i>	<i>H. J.</i>			<i>Southern Discount Co.</i>	<i>Dec.</i>	<i>14</i>	<i>1960</i>	<i>11:30 A.M.</i>	<i>Dec.</i>	<i>9</i>	<i>1960</i>	<i>Dec.</i>	<i>16</i>	<i>1960</i>	<i>Lot in Founston</i>	<i>SD</i>	<i>101</i>	<i>482-3-4</i>
<i>"</i>	<i>H. J. Per Attorney</i>			<i>H. E. Stephens</i>	<i>Feb</i>	<i>7</i>	<i>1961</i>	<i>9:30 A.M.</i>	<i>Feb.</i>	<i>7</i>	<i>1961</i>	<i>Feb.</i>	<i>7</i>	<i>1961</i>	<i>Lot in Founston</i>	<i>SD</i>	<i>101</i>	<i>557-2</i>
<i>"</i>	<i>H. J. Per Attorney</i>			<i>Alex S. Boone, Jr.</i>	<i>May</i>	<i>20</i>	<i>1961</i>	<i>12:30 P.M.</i>	<i>May</i>	<i>2</i>	<i>1961</i>	<i>May</i>	<i>22</i>	<i>1961</i>	<i>Lot in Founston</i>	<i>SD</i>	<i>103</i>	<i>38-39</i>

Filing Docket and General Index to Realty Deeds and Mortgages—GRANTORS

Refer to SUB-INDEX in front portion of Book for Alphabetical Arrangement and Page Reference to Names in this Index

Cott's Patented Index Systems,
Manufactured by Geo. D. Barnard Sta. Co., St. Louis, Mo

(259)

GRANTORS FAMILY NAMES	GIVEN NAMES ABCDEFGHIJ	GIVEN NAMES JKLMNO	GIVEN NAMES PQRSTUWXYZ	GRANTEES	DATE OF FILING				DATE OF INSTRUMENT			DATE OF RECORD			LOCATION OF PROPERTY OR OTHER DESCRIPTION	KIND OF INST'M'T	BOOK	PAGE
					MONTH	DAY	YEAR	HR. M.	MONTH	DAY	YEAR	MONTH	DAY	YEAR				
Continental can co., Inc.				Margaret Bell cooper et al	Dec	1	1971	9 am	Sept	15	1971	Dec	1	1971	2 acre 4th land dist	W/O	123	607-9
"	"	"	"	Miller S. Bell et al	"	"	"	"	"	"	"	"	"	"	"	"	"	"
"	"	"	"	Wilkinson County State Highway Dept. et al	Feb.	15	1974	PM	Aug	15	1970	Feb.	15	1974	Project PR 5602	RWB	130	158
"	"	"	et al	J. C. Robison et al	May	23	1974	Am	Apr	-	1974	May	23	1974	Unpaved road - west Hwy 441	Property Line Agree	131	124
"	"	"	et al	Mrs. Sue Beas Robison	"	"	"	"	"	"	"	"	"	"	"	"	"	"
"	"	"	"	Wilkinson County	Apr.	24	1975	am	Aug.	15	1970	Apr.	24	1975	PR 1119	RWB	134	5
"	"	"	"	W. D. Belote corp.	Apr.	26	1975	am	Mar	24	1975	Apr.	26	1975	Easement	Easement	134	40
"	"	"	"	Kelcease Electric Membership Engelhard Minerals & Chemicals Corp.	Jan.	21	1976	am	Nov.	15	1975	Jan.	21	1976	Right of Way	Easement	137	73-7
"	"	"	"	Engelhard Minerals + Chemicals Corp.	Feb.	9	1976	PM	May	1	1975	Feb.	9	1976	2 tracts - 4 th Land Dist.	Con- tract	138	141
"	"	"	"	Engelhard Minerals + Chemicals Corp.	June	21	1976	PM	May	1	1975	June	21	1976	172 acres - 4 th Land Dist.	Con- tract	139	419- 420
"	"	"	"	Wilkinson County	Feb	2	1979	PM	June	10	1978	Feb	2	1979	PR 8457 (1)	Deed	149	415
"	"	"	"	Continental				3:30										340
"	"	"	"	Augusta Woodlands, Inc.	Jan	27	1982	pm	Jan	1	1982	Jan	27	1982	Rivers Property	Deed	160	341
"	"	"	"	Continental				3:30										342
"	"	"	"	Augusta Woodlands, Inc.	Jan	27	1982	pm	Jan	1	1982	Jan	27	1982	Rivers Property	Deed	160	345
"	"	"	"	Continental				3:30										346
"	"	"	"	Augusta Woodlands, Inc.	Jan	27	1982	pm	Jan	1	1982	Jan	27	1982	Rivers Property	Deed	160	347
"	"	"	"	Continental				3:30										347
"	"	"	"	Augusta Woodlands, Inc.	Jan	27	1982	pm	Jan	1	1982	Jan	27	1982	Lease agreement of J. Felton Pierce to J. Roy Orr	Deed Lease Agreement	160	348
"	"	"	"	Continental				9										709-
"	"	"	"	Continental Augusta Woodlands, Inc.	Mar	12	1982	Am	Jan	1	1982	Mar	12	1982	diver property	2 trans assgn	160	710

This Index approved and adopted for use in the Counties of Georgia, pursuant to the Act approved August 8, 1916, providing for uniform records throughout the State.

Filing Docket and General Index to Realty Deeds and Mortgages—GRANTORS

Clifford Baker, Attorney General.

Refer to SUB-INDEX in front portion of Book for Alphabetical Arrangement and Page Reference to Names in this Index.

Cott's Patented Index Systems. Owned and manufactured by Walker, Evans & Cogswell Co., Charleston, S. C.

261

GRANTORS FAMILY NAMES	GIVEN NAMES A B C D E F G H	GIVEN NAMES I J K L M N O	GIVEN NAMES P Q R S T U V W X Y Z	GRANTEES	DATE OF FILING				DATE OF INST'MT			DATE OF RECORD			LOCATION OF PROPERTY OR OTHER DESCRIPTION	Kind of Inst'mt	Book	Page
					Month	Day	Year	Hour: M	Month	Day	Year	Month	Day	Year				
Conaway	Kenneth E.			Aikendont Security	May	13	1960	9	May	5	1960	May	16	1960	1/2 Acre in Mt. Airy, 1985	WD	112	253
"	Kenneth E.			Barl Martin Allen	July	5	1967	1:30 P.M.	June	-	1967	July	5	1967	1 acre in Mt. Airy	WD	112	564
"	Kenneth E. et. al.			Harold W. Dupree et. al.	Jan.	22	1973	4:30 P.M.	Jan.	16	1973	Jan.	22	1973	2.55 acres 3-774- E. 3m. District	WD	127	116
"	Mrs. Mary C. et. al.			Harold W. Dupree et. al.	"	"	"	"	"	"	"	"	"	"	"	"	"	"
"	Kenneth E. et. al.			Shirley S. Dupree et. al.	"	"	"	"	"	"	"	"	"	"	"	"	"	"
"	Mrs. Mary C. et. al.			Shirley S. Dupree et. al.	"	"	"	"	"	"	"	"	"	"	"	"	"	"
Conway	H. E.			Ocoee Electric Membership Corp.	Apr.	28	1978	7:30 P.M.	Apr.	7	1978	Apr.	28	1978	Right of Way	Case- Easement	146	510
"	H. E.			Ocoee Electric Membership Corp.	July	26	1978	2:00 P.M.	July	17	1978	July	26	1978	Right of Way	Case- Easement	147	491
"	H. E.			Ocoee Electric Membership Corp.	Jan.	5	1979	1:00 P.M.	Oct.	20	1978	Jan.	5	1979	Right of Way	Case- Easement	149	191
"	H. E.			Ocoee Electric Membership Corp.	Jan.	5	1979	1:00 P.M.	Nov.	15	1978	Jan.	5	1979	Right of Way	Case- Easement	149	192
"	H. E.			Ocoee Electric Membership Corporation	Nov	26	1980	2:45 P.M.	Dec	7	1980	Nov	26	1980	Right of Way	Easement	155	645
"	Mary C. et al			Warren Rigley	Sept	8	1981	9:30 am	Aug	20	1981	Sept	8	1981	Lot m-3 Section 8 - Holiday Hills	WD	159	36
"	Hubert E.			The Sadau Bank	Feb	6	1984	9 am	Feb	2	1984	Feb	27	1984	2+ TW-10 + TW-11; sec 8, Dist #0	WD	167	322- 324
"	Hubert E.			Joseph C. & Mary D. Simpson	May	31	1988	9 am	May	29	1988	June	1	1988	Part of May 31, 1988 Dist #0 1505	WD	184	382

These Sheets and Binders in North Carolina, South Carolina, Georgia, Florida and Alabama.

This Index approved and adopted for use in the Counties of Georgia pursuant to the Act approved August 8, 1916, providing for uniform records throughout the State.

Filing Docket and General Index to Realty Deeds and Mortgages—GRANTORS

Clifford Walker, Attorney General.

Refer to SUB-INDEX in front portion of Book for Alphabetical Arrangement and Page Reference to Names in this Index.

Cott's Patented Index Systems. Owned and manufactured by Walker, Evans & Cogswell Co., Charleston, S. C.

(263)

GRANTORS FAMILY NAMES	GIVEN NAMES A B C D E F G H	GIVEN NAMES I J K L M N O	GIVEN NAMES P Q R S T U V W X Y Z	GRANTEES	DATE OF FILING				DATE OF INST'MT			DATE OF RECORD			LOCATION OF PROPERTY OR OTHER DESCRIPTION	Kind of Inst'mt	Book	Page
					Month	Day	Year	Hour	Month	Day	Year	Month	Day	Year				
<i>Culpeper Pulpwood Co</i>				<i>St. Mary's Boat Corporation</i>	<i>June</i>	<i>6</i>	<i>1966</i>	<i>9am</i>	<i>May</i>	<i>21</i>	<i>1966</i>	<i>June</i>	<i>8</i>	<i>1966</i>	<i>Timber lease of Joe Boone</i>	<i>RD</i>	<i>101</i>	<i>278-9</i>

these Sheets and Binders in North Carolina, South Carolina, Georgia, Florida, and Alabama.

This Index approved and adopted for use in the Counties of Georgia pursuant to the Act approved August 8, 1916, providing for uniform records throughout the State.

Filing Docket and General Index to Realty Deeds and Mortgages—GRANTORS

Clifford Walker, Attorney General.

Refer to SUB-INDEX in front portion of Book for Alphabetical Arrangement and Page Reference to Names in this Index.

Cott's Patented Index Systems. Owned and manufactured by Walker, Evans & Cogswell Co., Charleston, S. C.

(265)

GRANTORS FAMILY NAMES	GIVEN NAMES A B C D E F G H	GIVEN NAMES I J K L M N O	GIVEN NAMES P Q R S T U V W X Y Z	GRANTEES	DATE OF FILING				DATE OF INST'MT			DATE OF RECORD			LOCATION OF PROPERTY OR OTHER DESCRIPTION	Kind of Inst'mt	Book	Page
					Month	Day	Year	Hour	Month	Day	Year	Month	Day	Year				
<i>Continental</i>	<i>Aluminum Corp.</i>			<i>North American Acceptance Corp.</i>	<i>July</i>	<i>16</i>	<i>1960</i>	<i>9</i>	<i>—</i>	<i>—</i>	<i>—</i>	<i>July</i>	<i>19</i>	<i>1960</i>	<i>Lot in the 32nd District of M. State</i>	<i>Trust</i>	<i>101</i>	<i>323</i>

these Sheets and Binders in North Carolina, South Carolina, Georgia, Florida and Alabama.

Filing Docket and General Index to Realty Deeds and Mortgages—GRANTORS

Refer to SUB-INDEX in front portion of Book for Alphabetical Arrangement and Page Reference to Names in this Index

Cott Patented Index Systems.
Manufactured by Geo. D. Barnard Sta. Co., St. Louis, Mo.

267

GRANTORS <small>FAMILY NAMES</small>	GIVEN NAMES <small>ABCDEFGH</small>	GIVEN NAMES <small>IJKLMNO</small>	GIVEN NAMES <small>PQRSTUVWXYZ</small>	GRANTEES	DATE OF FILING				DATE OF INSTRUMENT			DATE OF RECORD			LOCATION OF PROPERTY OR OTHER DESCRIPTION	KIND OF INST'MT	BOOK	PAGE
					MONTH	DAY	YEAR	HR. M.	MONTH	DAY	YEAR	MONTH	DAY	YEAR				
<i>Commercial Trust Company, Inc.</i>				<i>City Industrial Co.</i>	<i>Jan.</i>	<i>6</i>	<i>1961</i>	<i>9</i> <i>A.M.</i>	<i>Dec.</i>	<i>22</i>	<i>1960</i>	<i>Jan.</i>	<i>6</i>	<i>1961</i>	<i>Security Deed of Joseph Brooks et al.</i>	<i>Trusts</i>	<i>101</i>	<i>516</i>

Filing Docket and General Index to Realty Deeds and Mortgages—GRANTORS

Refer to SUB-INDEX in front portion of Book for Alphabetical Arrangement and Page Reference to Names in this Index

Cott Patented Index Systems.
Manufactured by Geo. D. Barnard Sta. Co., St. Louis, Mo.

269

GRANTORS FAMILY NAMES	GIVEN NAMES ABCDEFGHIH	GIVEN NAMES IJKLMNO	GIVEN NAMES PQRSTUVWXYZ	GRANTEES	DATE OF FILING				DATE OF INSTRUMENT			DATE OF RECORD			LOCATION OF PROPERTY OR OTHER DESCRIPTION	KIND OF INST'MT	BOOK	PAGE
					MONTH	DAY	YEAR	HR. M.	MONTH	DAY	YEAR	MONTH	DAY	YEAR				
Commercial Discount Corporation				Family Mortgage Company	Feb.	2	1961	9 A.M.	Jan.	31	1961	Feb.	3	1961	SS of William D. Bass, et. al.	Resign Trust	101	558
"	"	"	"	Modern Home Construction Co.	Oct.	7	1964	9 A.M.	Sept.	25	1964	Oct.	12	1964	SS of Edward Daniel Anderson, et. al.	Assignment	108	594-5
"	"	"	"	"	"	"	"	"	"	"	"	"	"	"	SS of F. K. Smith	"	108	595
"	"	"	"	"	"	"	"	"	"	"	"	"	"	"	SS of Jack Powell, et. al.	"	108	596

Filing Docket and General Index to Realty Deeds and Mortgages—GRANTORS

Refer to SUB-INDEX in front portion of Book for Alphabetical Arrangement and Page Reference to Names in this Index

Cott Patented Index Systems.
Manufactured by Geo. D. Barnard Sta. Co., St. Louis, Mo.

GRANTORS FAMILY NAMES	GIVEN NAMES ABCDEFGHIJ	GIVEN NAMES JKLMNO	GIVEN NAMES PQRSTUVWXYZ	GRANTEES	DATE OF FILING				DATE OF INSTRUMENT			DATE OF RECORD			LOCATION OF PROPERTY OR OTHER DESCRIPTION	KIND OF INST'MT	BOOK	PAGE	
					MONTH	DAY	YEAR	HR. M.	MONTH	DAY	YEAR	MONTH	DAY	YEAR					
Crumpston Builders, Inc.				Surety Mortgage Investment Co.	June	13	1961	P.M.	3	Apr.	24	1961	June	13	1961	S. D. of Reginald Watkins	Transfer	102	70-71
"	"	"	"	"	June	13	1961	P.M.	3	April	19	1961	June	14	1961	S. D. of Carrie Durham et. al.	"	103	72
"	"	"	"	"	June	13	1961	"	"	"	"	"	"	"	"	S. D. of Jess Shinkolter et. al.	"	"	"
"	"	"	"	"	"	"	"	"	"	"	"	"	"	"	"	S. D. of Bertrude Shinkolter et. al.	"	"	"
"	"	"	P.W. Trustee	Georgia Pacific Investment Co.	Aug.	3	1965	A.M.	10	July	14	1965	Aug.	5	1965	S.D. of Lorraine H. Higgins, et. al.	Assignment	109	469-70
"	"	"	"	"	"	"	"	"	"	"	"	"	"	"	"	S.D. of Carrie Durham, et. al.	"	109	470
"	"	"	"	"	"	"	"	"	"	"	"	"	"	"	"	S.D. of Reginald Watkins	"	109	471
"	"	"	"	United States District Court	Aug.	26	1965	A.M.	9	Mar.	8	1965	Aug.	27	1965		Order	109	506

Filing Docket and General Index to Realty Deeds and Mortgages—GRANTORS

Refer to SUB-INDEX in front portion of Book for Alphabetical Arrangement and Page Reference to Names in this Index

Cott Patented Index Systems.
Manufactured by Geo. D. Barnard Sta. Co., St. Louis, Mo.

273

GRANTORS FAMILY NAMES	GIVEN NAMES ABCDEFGHIH	GIVEN NAMES IJKLMNO	GIVEN NAMES PQRSTUVWXYZ	GRANTEES	DATE OF FILING				DATE OF INSTRUMENT			DATE OF RECORD			LOCATION OF PROPERTY OR OTHER DESCRIPTION	KIND OF INST'MT	BOOK	PAGE
					MONTH	DAY	YEAR	HR. M.	MONTH	DAY	YEAR	MONTH	DAY	YEAR				
Covley	Mrs. Evelyn C.			Joseph A. Masley	Sept.	22	1961	10 A.M.	Aug.	15	1961	Sept.	22	1961	Lots in Gordon	H.S.	103	172-73

This Index approved and adopted for use in the Counties of Georgia pursuant to the Act approved August 8, 1916, providing for uniform records throughout the State.

Filing Docket and General Index to Realty Deeds and Mortgages—GRANTORS

Refer to SUB-INDEX in front portion of Book for Alphabetical Arrangement and Page Reference to Names in this Index

Cott Patented Index Systems.
Manufactured by Geo. D. Barnard Sta. Co., St. Louis, Mo.

(275)

GRANTORS FAMILY NAMES	GIVEN NAMES ABCDEFGH	GIVEN NAMES IJKLMNO	GIVEN NAMES PQRSTUVWXYZ	GRANTEES	DATE OF FILING				DATE OF INSTRUMENT			DATE OF RECORD			LOCATION OF PROPERTY OR OTHER DESCRIPTION	KIND OF INST'MT	BOOK	PAGE
					MONTH	DAY	YEAR	HR. M.	MONTH	DAY	YEAR	MONTH	DAY	YEAR				
Bozfield	Benjamin	et. al.		President Homes, Inc.	Mar.	6	1963	9 A.M.	Feb.	19	1963	Mar.	7	1963	1/2 acre - 1000 sq. ft. - District	SD	105	274
"	Liza Mae	et. al.		"	"	"	"	"	"	"	"	"	"	"	"	SD	105	274
"	Liza M.			Citizens Finance Co.	Mar.	22	1985	9 am	Mar.	18	1985	Mar.	22	1985	.508 acre - City of Jordan	SD	171	560 561

This Index approved and adopted for use in the Counties of Georgia pursuant to the Act approved August 8, 1916, providing for uniform records throughout the State.

Filing Docket and General Index to Realty Deeds and Mortgages—GRANTORS

Refer to SUB-INDEX in front portion of Book for Alphabetical Arrangement and Page Reference to Names in this Index

Cott Patented Index Systems.
Manufactured by Geo. D. Barnard Sta. Co., St. Louis, Mo.

(277)

GRANTORS FAMILY NAMES	GIVEN NAMES ABCDEFGHIJ	GIVEN NAMES JKLMNO	GIVEN NAMES PQRSTUVWXYZ	GRANTEES	DATE OF FILING				DATE OF INSTRUMENT			DATE OF RECORD			LOCATION OF PROPERTY OR OTHER DESCRIPTION	KIND OF INST'MT	BOOK	PAGE
					MONTH	DAY	YEAR	HR. M.	MONTH	DAY	YEAR	MONTH	DAY	YEAR				
boody	B. S.	et. al.		Wilkinson County Bank	July	9	1963	P.M.	June	28	1963	July	10	1963	Lot in Pennington Heights	WD	156	42
"	Mrs. B. S.	et. al.		"	"	"	"	"	"	"	"	"	"	"	"	"	"	"
"	Rudley S.	et. al.		"	June	10	1964	P.M.	June	8	1964	June	10	1964	Lot in Pennington Heights	WD	156	162
"	Ollie T.	et. al.		"	"	"	"	"	"	"	"	"	"	"	"	"	"	162
"	Mrs. Audrey Shepherd,	et. al.		Drs King, et. al.	Dec-	30	1965	P.M.	Nov-	-	1965	Dec.	31	1965	233 1/4 acres in 327 1/2 (Drimton) 5th Dist.	WD	110	130-24
"	Mrs. Audrey Shepherd,	et. al.		W. F. Martin, et. al.	"	"	"	"	"	"	"	"	"	"	"	"	"	"
"	Mrs. Audrey Shepherd,	et. al.		Miss Mae Martin, et. al.	"	"	"	"	"	"	"	"	"	"	"	"	"	"
"	D. S.			Dodon Park	Aug	2	1969	am	July	16	1969	Aug	2	1969	Lot in Pennington Heights	WD	158	12-14
"	D. S.			First Federal Savings & Loan Assn.	Mar	6	1970	am	Feb	25	1970	Mar	6	1970	Lot in Pennington Heights	WD	159	344-6
"	Sammy J.			Frank Bloodworth	May	14	1973	am	May	12	1973	May	14	1973	2 tracts: Lots 52+53 in Pennington Heights	WD	158	5-7
"	Sammy Franklin			Ollie Virginia Cady	June	30	1973	am	June	30	1973	June	30	1973	Lot # 3 sub/d of C.C. Union - McIntyre	WD	128	245
"	D.S. (Mrs. Ollie Virginia)			Charles L. Jackson et al	Aug	31	1973	am	Aug	29	1973	Aug	31	1973	City of Gordon	WD	128	623-
"	"			Carolyn B. Jackson et al	"	"	"	"	"	"	"	"	"	"	Lots 52 + 53, sub/d Pennington Heights	"	"	624
"	"			"	"	"	"	"	"	"	"	"	"	"	"	"	"	"
"	Demmy			Engelhard Corporation	July	15	1987	am	July	10	1987	July	16	1987	1 acie - L.X.89-4th FD	WD	181	61-62

Filing Docket and General Index to Realty Deeds and Mortgages—GRANTORS

Refer to SUB-INDEX in front portion of Book for Alphabetical Arrangement and Page Reference to Names in this Index

Cott Patented Index Systems.
Manufactured by Geo. D. Barnard Sta. Co., St. Louis, Mo.

GRANTORS FAMILY NAMES	GIVEN NAMES ABCDEFGH	GIVEN NAMES IJKLMNO	GIVEN NAMES PQRSTUVWXYZ	GRANTEES	DATE OF FILING				DATE OF INSTRUMENT			DATE OF RECORD			LOCATION OF PROPERTY OR OTHER DESCRIPTION	KIND OF INST'MT	BOOK	PAGE
					MONTH	DAY	YEAR	HR. M.	MONTH	DAY	YEAR	MONTH	DAY	YEAR				
Commercial Acceptance Corporation				Trust Co. of Mo. as Trustee	Nov.	29	1963	2 P.M.	Oct.	1	1963	Dec.	2	1963	S & S by Drimmer Watkins, et. al.	Transfer	108	96
"	"	"	"	Citizens Bank of Kansas, Mo.	Apr	12	1966	9	Apr	11	1966	Apr	12	1966	S of - Bullen Grant	"	118	360
"	"	"	"	B. D. F. Corp -	Jan.	6	1968	9	Dec	29	1967	Jan.	6	1968	S of Leo Neal	"	113	622
"	"	"	"	S & S Homes Corp.	May	9	1968	9	Apr.	30	1968	May	9	1968	S of Mattie A. Grant, et. al.	"	114	583
"	"	"	"	" " "	"	"	"	"	"	"	"	"	"	"	S of Cord E. Blodgett	"	114	565
"	"	"	"	" " "	"	"	"	"	"	"	"	"	"	"	S of Charlie Miller, Jr -	"	114	567
"	"	"	"	Home Security Corp	Sept	30	1968	9	June	28	1968	Sept	30	1968	of Drimmer Watkins & al	"	115	502
"	"	"	"	" " "	"	"	"	"	"	"	"	"	"	"	of Leo Neal	"	115	503

Filing Docket and General Index to Realty Deeds and Mortgages—GRANTORS

Refer to SUB-INDEX in front portion of Book for Alphabetical Arrangement and Page Reference to Names in this Index

Cott Patented Index Systems.
Manufactured by Geo. D. Barnard Sta. Co., St. Louis, Mo.

GRANTORS FAMILY NAMES	GIVEN NAMES ABCDEFGHIJ	GIVEN NAMES JKLMNO	GIVEN NAMES PQRSTUVWXYZ	GRANTEES	DATE OF FILING				DATE OF INSTRUMENT			DATE OF RECORD			LOCATION OF PROPERTY OR OTHER DESCRIPTION	KIND OF INST'MT	BOOK	PAGE
					MONTH	DAY	YEAR	HR. M.	MONTH	DAY	YEAR	MONTH	DAY	YEAR				
Boyer				J. F. Watkins	Feb	8	1964	9 C.M.	Nov	27	1963	Feb	10	1964	325 1/3 acres in Lords District	265	108	218
"				Olav F. Peterson	May	24	1966	9 C.M.	May	23	1966	May	25	1966	Divided tracts in Wilkinson County	lease	110	466-7
"				Wilkinson County	Sept	7	1984	11:30 am	—	—	—	Sept	10	1984	PR # 85-2 (319)	RWD	169	572-573
"				Georgia Radio Co., Inc	Jan	16	1986	9 am	Dec	22	1985	Jan	21	1986	100 acres - 216 th - 1st Dist	lease	174	860
"				Ray Wood Co., Inc	Sept	30	1986	11:30 am	Sept	29	1986	Oct	1	1986	328 3/4 Subject - Dec 1st 1986	lease	177	234-238
"				O'Brien Electric Membership Corp.	Jan	27	1987	3:30 pm	Nov	26	1986	Jan	27	1987	Right of Way	East -	179	56
"				First Nat'l Bank	Jan	8	1990	9 am	Dec	28	1989	Jan	9	1990	116.5 acres - 327 th - 1st Dist 168.83 acres - 26 th - 1st Dist - 2277	WD	192	520-521

Filing Docket and General Index to Realty Deeds and Mortgages—GRANTORS

Refer to SUB-INDEX in front portion of Book for Alphabetical Arrangement and Page Reference to Names in this Index

Cott Patented Index Systems.
Manufactured by Geo. D. Barnard Sta. Co., St. Louis, Mo.

283

GRANTORS <small>FAMILY NAMES</small>	GIVEN NAMES <small>ABCDEFGH</small>	GIVEN NAMES <small>IJKLMNO</small>	GIVEN NAMES <small>PQRSTUVWXYZ</small>	GRANTEES	DATE OF FILING				DATE OF INSTRUMENT			DATE OF RECORD			LOCATION OF PROPERTY OR OTHER DESCRIPTION	KIND OF INSTMT	BOOK	PAGE
					MONTH	DAY	YEAR	HR. M.	MONTH	DAY	YEAR	MONTH	DAY	YEAR				
<i>Lenaton Kent, Inc.</i>				<i>Peoples National Fuel, Inc.</i>	<i>Apr.</i>	<i>6</i>	<i>1964</i>	<i>9</i> <i>A.M.</i>	<i>May</i>	<i>11</i>	<i>1964</i>	<i>Apr.</i>	<i>8</i>	<i>1964</i>	<i>S.D. of Ellen Beal, et. al.</i>	<i>Stranger</i>	<i>108</i>	<i>309-10-11</i>

Filing Docket and General Index to Realty Deeds and Mortgages—GRANTORS

Refer to SUB-INDEX in front portion of Book for Alphabetical Arrangement and Page Reference to Names in this Index

Cott Patented Index Systems.
Manufactured by Geo. D. Barnard Sta. Co., St. Louis, Mo.

285

GRANTORS FAMILY NAMES	GIVEN NAMES ABCDEFGHIJ	GIVEN NAMES KLMNO	GIVEN NAMES PQRSTUVWXYZ	GRANTEES	DATE OF FILING				DATE OF INSTRUMENT			DATE OF RECORD			LOCATION OF PROPERTY OR OTHER DESCRIPTION	KIND OF INST' MT	BOOK	PAGE
					MONTH	DAY	YEAR	HR. M.	MONTH	DAY	YEAR	MONTH	DAY	YEAR				
				Alvin Jackson	May	7	1965	9	Apr	27	1965	May	7	1965	1 acre in 330 th (Lords) & M. District	WD	109	344-5
				Investor Syndicate Credit Corp	June	25	1965	9	June	23	1965	June	29	1965	& D of Alvin Jackson	Assignment		109 407

Filing Docket and General Index to Realty Deeds and Mortgages—GRANTORS

Refer to SUB-INDEX in front portion of Book for Alphabetical Arrangement and Page Reference to Names in this Index

Cott Patented Index Systems.
Manufactured by Geo. D. Barnard Sta. Co., St. Louis, Mo.

GRANTORS FAMILY NAMES	GIVEN NAMES ABCDEFGHIJ	GIVEN NAMES KLMNO	GIVEN NAMES PQRSTUVWXYZ	GRANTEES	DATE OF FILING				DATE OF INSTRUMENT			DATE OF RECORD			LOCATION OF PROPERTY OR OTHER DESCRIPTION	KIND OF INST'MT	BOOK	PAGE
					MONTH	DAY	YEAR	HR. M.	MONTH	DAY	YEAR	MONTH	DAY	YEAR				
Bordele Production Credit Association				O. Wendell Horne, Jr.	Nov	30	1965	11:30	Nov	17	1965	Nov	30	1965	Property described in Book 79 p. 422-424	Subst. Agreement	110	79-80
"	"	"	"	The Federal Land Bank of Columbia	"	"	"	"	"	"	"	"	"	"	"	"	"	"
"	"	"	"	O. Wendell Horne, Jr.	June	23	1969	9	June	16	1969	June	23	1969	Timber on 79 acres Wilkinson & Lawrence	Release	117	493
"	"	"	"	United States of America	Aug	13	1980	2	Aug	7	1980	Aug	13	1980	Rivers tracts	Agreement	154	717
"	"	"	"	O. Wendell Horne, Jr.	Jan	24	1984	1:30 PM	Dec	31	1983	Feb	2	1984	Pine timber - Lawrence & Wilkinson	Release	167	232
"	"	"	"	O. Wendell Horne Jr.	Jan	24	1984	1:30 PM	Dec	31	1983	Feb	2	1984	Pine timber - Lawrence & Wilkinson	Release	167	233

Filing Docket and General Index to Realty Deeds and Mortgages — GRANTORS

COTT FAMILY NAME INDEX No. 1-Split
Copyright 1933 A122559

Open at Proper Tab according to First Letter or Letters of
Name and refer to Buff Sub-Index sheet for page reference.

Made by The Cott Index Company, Columbus, Ohio
Foote & Davies, Inc., Atlanta, Georgia

(287)

GRANTORS FAMILY NAMES	GIVEN NAMES ABCDEFGHIJ	GIVEN NAMES JKLMNO	GIVEN NAMES PQRSTUVWXYZ	GRANTEES	DATE OF FILING				DATE OF INSTRUMENT			DATE OF RECORD			LOCATION OF PROPERTY OR OTHER DESCRIPTION	KIND OF INST.	BOOK	PAGE
					Month	Day	Year	Hr. M.	Month	Day	Year	Month	Day	Year				
6000	Mr. Lillie Hall			Wilkinson County	Feb.	15	1966	7	Aug.	6	1966	Feb.	16	1966	PK 27-8075-1 mile	WD	110	247
"	"	"	"	State Highway	Sept	22	1966	am	Sept	—	1965	Sept	23	1965	Right of Way	WD	111	255
"	Mr. Lillie Hall et al			Samson Manufacturing	Apr	5	1968	am	Nov	12	1968	Dec.	5	1968	Attention 170 acres 3rd road plat	WD	116	108-9
"	"	"	"	Samson Manufacturing	"	"	"	"	"	"	"	"	"	"	"	"	"	"
"	"	"	"	Mr. Betty Ware Knapp et al	"	"	"	"	"	"	"	"	"	"	"	"	"	"
"	"	"	"	Mr. Jeannette Ware Knapp et al	"	"	"	"	"	"	"	"	"	"	"	"	"	"
"	Mr. Lillie Hall et al			M. H. Hall, Jr	Dec	19	1968	am	Nov	12	1968	Dec	19	1968	121 acres 330th dist. G.M.	WD	116	183-4
"	Lillie Hall			Wilkinson County et al	April	10	1974	Am	Feb	10	1974	April	10	1974	Right of Way 2nd 43rd Land Dist.	Right Way	130	591
"	Lillie Hall			John William Cather et al	Dec.	30	1976	am	Dec	30	1976	Dec.	30	1976	3 undivided interest in tract 3 land -	WD	121	359-360
"	"	"	"	Catherine C. Darby Oglethepe Electric Membership Corp.	"	"	"	"	"	"	"	"	"	"	"	"	"	"
"	Lillie Hall			Oglethepe Electric Membership Corp.	Jan.	6	1978	am	Dec.	14	1977	Jan.	6	1978	1.377 acres - Land Land Dist.	Right Way	145	452-453
"	Lillie Hall			Oglethepe Electric Membership Corp.	Jan.	6	1978	pm	Jan.	6	1978	Jan.	6	1978	Tract 330th G.M.D.	WD	146	86-87
"	Lillie Hall			Oglethepe Electric Membership Corp.	Apr.	6	1978	am	Apr.	6	1978	Apr.	6	1978	Tract 330th G.M.D.	Jillie	146	320
"	Mrs. Lillie Hall			Geraldine C. Hall	June	29	1978	Am	June	28	1978	June	29	1978	land here 4.25 acres - 330th G.M.D.	Right Way	147	308-309
"	Lillie Hall			Georgia Power Co.	July	25	1978	Am	June	20	1978	July	25	1978	Right of Way	Right Way	147	458
"	John William et al			Geraldine C. Hall	Dec	10	1986	pm	Oct	9	1986	Dec	16	1986	88.31 ac -	WD	178	202
"	John William et al			Samson Manufacturing	Dec	10	1986	am	Oct	9	1986	Dec	16	1986	187.77 ac 330th 332nd G.M.D.	WD	178	204
"					Dec	10	1986	am	Oct	9	1986	Dec	16	1986	155.83 acres - 330th 332nd G.M.D.	WD	178	211-213

Filing Docket and General Index to Realty Deeds and Mortgages — GRANTORS

(279)

COTT FAMILY NAME INDEX No. 1-Split
Copyright 1933 A122559

Open at Proper Tab according to First Letter or Letters of
Name and refer to Buff Sub-Index sheet for page reference.

REG. U. S. PAT. OFFICE *Chas McCott* County Indexes Since 1888
An Identifying Trade Mark

GRANTORS FAMILY NAMES	GIVEN NAMES ABCDEFGHIH	GIVEN NAMES IJKLMNO	GIVEN NAMES PQRSTUWXYZ	GRANTEES	DATE OF FILING				DATE OF INSTRUMENT			DATE OF RECORD			LOCATION OF PROPERTY OR OTHER DESCRIPTION	KIND OF INST.	BOOK	PAGE
					Month	Day	Year	Hr. M.	Month	Day	Year	Month	Day	Year				
Cottier	John William	etal		Mary E. and Stella Jr.	Dec	10	1986	4:45 pm	Dec	9	1986	Dec	10	1986	155.2 acres - 330 th + 332 nd 1/2 nd	WD	152	214- 216
"	John William	etal		John and Pickens, Jr.	Dec	13	1986	3:30 pm	Dec	9	1986	Dec	10	1986	155.83 acres - 330 th + 332 nd 1/2 nd	WD	175	217- 300-
"	John William	etal		Wilkinson Co., Ga	July	19	1989	2:00 pm	July	10	1989	July	20	1989	Rights of way	Deed	190	301
"	Lizzie Hall			Lizzie Hall Cottier	Nov.	3	1989	10:20 am	Aug	-	1989	Nov	6	1989	divers property	Petition & Probate Jury will	191	682- 730

Filing Docket and General Index to Realty Deeds and Mortgages — GRANTORS

COTT FAMILY NAME INDEX No. 1-Split
Copyright 1933 A122559

 Open at Proper Tab according to First Letter or Letters of Name and refer to Buff Sub-Index sheet for page reference.

Made by The Cott Index Company, Columbus, Ohio
Foote & Davies, Inc., Atlanta, Georgia

(291)

GRANTORS FAMILY NAMES	GIVEN NAMES ABCDEFGHIH	GIVEN NAMES IJKLMNO	GIVEN NAMES PQRSTUVWXYZ	GRANTEES	DATE OF FILING				DATE OF INSTRUMENT			DATE OF RECORD			LOCATION OF PROPERTY OR OTHER DESCRIPTION	KIND OF INST.	BOOK	PAGE
					Month	Day	Year	Hr. M.	Month	Day	Year	Month	Day	Year				
<i>Commercial Mortgage + Finance Corporation</i>				<i>Home Security Corp.</i>	<i>Dec</i>	<i>24</i>	<i>1966</i>	<i>9</i>	<i>Dec</i>	<i>25</i>	<i>1966</i>	<i>Dec</i>	<i>25</i>	<i>1966</i>	<i>& S of Joseph Brookins, et al.</i>	<i>Mortgage</i>	<i>111</i>	<i>527</i>
<i>"</i>	<i>"</i>	<i>"</i>	<i>"</i>	<i>"</i>	<i>May</i>	<i>20</i>	<i>1968</i>	<i>9</i>	<i>May</i>	<i>9</i>	<i>1968</i>	<i>May</i>	<i>20</i>	<i>1968</i>	<i>& S of Alton M. Taylor, et al.</i>	<i>"</i>	<i>114</i>	<i>623</i>

Filing Docket and General Index to Realty Deeds and Mortgages — GRANTORS

COTT FAMILY NAME INDEX No. 1-Split
Copyright 1933 A122559

Open at Proper Tab according to First Letter or Letters of
Name and refer to Buff Sub-Index sheet for page reference.

Made by The Cott Index Company, Columbus, Ohio
Foote & Davies, Inc., Atlanta, Georgia

(292)

GRANTORS FAMILY NAMES	GIVEN NAMES ABCDEFGHIJ	GIVEN NAMES KLMNO	GIVEN NAMES PQRSTUVWXYZ	GRANTEES	DATE OF FILING				DATE OF INSTRUMENT			DATE OF RECORD			LOCATION OF PROPERTY OR OTHER DESCRIPTION	KIND OF INST.	BOOK	PAGE
					Month	Day	Year	Hr. M.	Month	Day	Year	Month	Day	Year				
Collateral Investment Company				Edical National Mortgage Assoc.	Dec	27	1966	12 M	Dec	21	1966	Dec	28	1966	SD of John W. Umack	111	532	
"	"	"	"	"	Dec	11	1968	am	Dec	6	1968	Dec	11	1968	SD of Charles L. Seaybaugh	"	116 134	
"	"	"	"	"	Feb	1	1969	am	Jan	29	1969	Feb	1	1969	SD of Charles L. Seaybaugh	"	116 482	
"	"	"	"	Amsock Mortgage Co. Inc.	Jan	26	1987	am	Dec	31	1986	Jan	26	1987	SD of Emell Hall, Jr	Diander 179	34-35	
"	"	"	"	Amsock Mortgage Co. Inc.	Jan	25	1988	am	Dec	31	1986	Jan	26	1988	SD of Emell Hall, Jr. & Mildred R. Hall	Corrective SD assign 182	765-766	

Filing Docket and General Index to Realty Deeds and Mortgages—GRANTORS

Refer to SUB-INDEX in front portion of Book for Alphabetical Arrangement and Page Reference to Names in this Index


Cott Patented Index Systems.
Manufactured by Geo. D. Barnard Sta. Co., St. Louis, Mo.

299

GRANTORS FAMILY NAMES	GIVEN NAMES ABCDEFGHIJ	GIVEN NAMES KLMNOP	GIVEN NAMES QRSTUVWXYZ	GRANTEES	DATE OF FILING				DATE OF INSTRUMENT			DATE OF RECORD			LOCATION OF PROPERTY OR OTHER DESCRIPTION	KIND OF INST'MT	BOOK	PAGE
					MONTH	DAY	YEAR	HR. M.	MONTH	DAY	YEAR	MONTH	DAY	YEAR				
Continental Associates, Inc.				Arc Security Corp.	May	22	1968	2 ⁹	May	20	1968	May	22	1968	S.D. of William Brown, et al.	114	633-5	
"	"	"		" " "	June	4	1968	9	May	27	1968	June	4	1968	S.D. of J. G. Good, et al.	"	114 692-4	

Filing Docket and General Index to Realty Deeds and Mortgages — GRANTORS

COTT FAMILY NAME INDEX No. 1-Split
Copyright 1933 A122559

 Open at Proper Tab according to First Letter or Letters of Name and refer to Buff Sub-Index sheet for page reference.

Made by The Cott Index Company, Columbus, Ohio
Foote & Davies, Inc., Atlanta, Georgia

(301)

GRANTORS FAMILY NAMES	GIVEN NAMES ABCDEFGHIJ	GIVEN NAMES KLMNOP	GIVEN NAMES QRSTUVWXYZ	GRANTEES	DATE OF FILING				DATE OF INSTRUMENT			DATE OF RECORD			LOCATION OF PROPERTY OR OTHER DESCRIPTION	KIND OF INST.	BOOK	PAGE
					Month	Day	Year	Hr. M.	Month	Day	Year	Month	Day	Year				
<i>Cypress</i>				<i>College Oil Co., Inc.</i>	<i>Jan</i>	<i>4</i>	<i>1969</i>	<i>9</i>	<i>Jan</i>	<i>20</i>	<i>1968</i>	<i>Jan</i>	<i>4</i>	<i>1969</i>	<i>Minutes on 1100 acres - Wallace</i>	<i>116</i>	<i>261-86</i>	
<i>"</i>	<i>"</i>	<i>"</i>	<i>et al</i>	<i>W. C. Glasgow</i>	<i>Aug</i>	<i>12</i>	<i>1977</i>	<i>PM</i>	<i>Aug</i>	<i>4</i>	<i>1977</i>	<i>Aug</i>	<i>12</i>	<i>1977</i>	<i>30 acres - South Land Dist. SD</i>	<i>144</i>	<i>59-65</i>	

Filing Docket and General Index to Realty Deeds and Mortgages — GRANTORS

COTT FAMILY NAME INDEX No. 1-Split
Copyright 1933 A122559


 Open at Proper Tab according to First Letter or Letters of Name and refer to Buff Sub-Index sheet for page reference.

Made by The Cott Index Company, Columbus, Ohio
 Foote & Davies, Inc., Atlanta, Georgia

(303)

GRANTORS FAMILY NAMES	GIVEN NAMES ABCDEFGH	GIVEN NAMES IJKLMNO	GIVEN NAMES PQRSTUVWXYZ	GRANTEES	DATE OF FILING				DATE OF INSTRUMENT			DATE OF RECORD			LOCATION OF PROPERTY OR OTHER DESCRIPTION	KIND OF INST.	BOOK	PAGE
					Month	Day	Year	Hr. M.	Month	Day	Year	Month	Day	Year				
Callye oil				J. M. Bonosky, Trustee of	Jan	4	1969	am	1969	20K968	Feb	5	1969	M. M. Smith on 11000000 W. 1/2 prce	Mortgage	116	297-346	
"	"	"	"	United California Bank & T. Co.	"	"	"	"	"	"	"	"	"	"	"	"	"	
"	"	"	"	Cypress Manor Corp.	Feb	3	1971	am	1971	25	Feb	5	1971	11000000 J. J. & W. L. Hansen	Deed	121	550-1	

Filing Docket and General Index to Realty Deeds and Mortgages — GRANTORS

COTT FAMILY NAME INDEX No. 1-Split
Copyright 1933 A122559


 Open at Proper Tab according to First Letter or Letters of Name and refer to Buff Sub-Index sheet for page reference.

Made by The Cott Index Company, Columbus, Ohio
 Foote & Davies, Inc., Atlanta, Georgia

(305)

GRANTORS FAMILY NAMES	GIVEN NAMES ABCDEFGHIJ	GIVEN NAMES KLMNO	GIVEN NAMES PQRSTUVWXYZ	GRANTEES	DATE OF FILING				DATE OF INSTRUMENT			DATE OF RECORD			LOCATION OF PROPERTY OR OTHER DESCRIPTION	KIND OF INST.	BOOK	PAGE
					Month	Day	Year	Hr. M.	Month	Day	Year	Month	Day	Year				
Conson	Babbie A	et al		Jane C. Stuckey	May	5	1969	pm	May	1	1969	May	5	1969	Lat in Holiday Hills	WD	117	192
"	Alice R.	et al		" " "	"	"	"	"	"	"	"	"	"	"	"	"	"	"
"	Babbie A.	et al		et al Mrs. Margaret M. Roberts	Jan	9	1974	am	Feb	28	1974	Mar	9	1974	Lat - Holiday Hills	WD	130	368-369
"	Mrs. Alice R.	et al		" " " " "	"	"	"	"	"	"	"	"	"	"	"	"	"	"
"	Babbie A.	et al		et al Jasper C. Roberts	"	"	"	"	"	"	"	"	"	"	"	"	"	"
"	Mrs. Alice R.	et al		" " " " "	"	"	"	"	"	"	"	"	"	"	"	"	"	"
"	Alice R.	et al		Mrs. J. Brooks	Jan	6	1988	pm	Dec	31	1987	Jan	12	1988	Lat # T-584-T-23, Sec 1	1305 WD	182	649-650

Filing Docket and General Index to Realty Deeds and Mortgages – GRANTORS

COTT FAMILY NAME INDEX No. 1-Split
Copyright 1933 A122559

 Open at Proper Tab according to First Letter or Letters of Name and refer to Buff Sub-Index sheet for page reference.


Made by The Cott Index Company, Columbus, Ohio
Foote & Davies, Inc., Atlanta, Georgia

(307)

GRANTORS FAMILY NAMES	GIVEN NAMES ABCDEFGHIJ	GIVEN NAMES KLMNOP	GIVEN NAMES QRSTUVWXYZ	GRANTEES	DATE OF FILING				DATE OF INSTRUMENT			DATE OF RECORD			LOCATION OF PROPERTY OR OTHER DESCRIPTION	KIND OF INST.	BOOK	PAGE
					Month	Day	Year	Hr. M.	Month	Day	Year	Month	Day	Year				
Courtney	Lula S.			Yon Engineering corp	May	16	1969	9 am	May	5	1969	May	16	1969	1/2 Acre, 375 acres 26th and 27th Sts. Wd.	117	246	
"	Lula S.			Yon Engineering corp	Mar.	31	1971	4 pm	Mar	20	1971	Mar	31	1971	375 acres 26th and 27th Sts. Wd. adjacent	122	56-8	

Filing Docket and General Index to Realty Deeds and Mortgages — GRANTORS

COTT FAMILY NAME INDEX No. 1-Split
Copyright 1933 A122559

 Open at Proper Tab according to First Letter or Letters of Name and refer to Buff Sub-Index sheet for page reference.

Made by The Cott Index Company, Columbus, Ohio
Foote & Davies, Inc., Atlanta, Georgia

(309)

GRANTORS FAMILY NAMES	GIVEN NAMES ABCDEFGHIJ	GIVEN NAMES KLMNO	GIVEN NAMES PQRSTUVWXYZ	GRANTEES	DATE OF FILING				DATE OF INSTRUMENT			DATE OF RECORD			LOCATION OF PROPERTY OR OTHER DESCRIPTION	KIND OF INST.	BOOK	PAGE
					Month	Day	Year	Hr. M.	Month	Day	Year	Month	Day	Year				
<i>Consolidation Mining Co</i>				<i>Jawntun Koolin Co</i>	<i>Mar</i>	<i>9</i>	<i>1971</i>	<i>9</i>	<i>Mar</i>	<i>5</i>	<i>1971</i>	<i>Mar</i>	<i>4</i>	<i>1971</i>	<i>991 cons Hth Land delist</i>	<i>copy of option</i>	<i>121</i>	<i>684</i>

Filing Docket and General Index to Realty Deeds and Mortgages — GRANTORS

COTT FAMILY NAME INDEX No. 1-Split
Copyright 1933 A122559

Open at Proper Tab according to First Letter or Letters of
Name and refer to Buff Sub-Index sheet for page reference.

Made by The Cott Index Company, Columbus, Ohio
Foote & Davies, Inc., Atlanta, Georgia

(311)

GRANTORS FAMILY NAMES	GIVEN NAMES ABCDEFGH	GIVEN NAMES IJKLMNO	GIVEN NAMES PQRSTUVWXYZ	GRANTEES	DATE OF FILING				DATE OF INSTRUMENT			DATE OF RECORD			LOCATION OF PROPERTY OR OTHER DESCRIPTION	KIND OF INST.	BOOK	PAGE	
					Month	Day	Year	Hr. M.	Month	Day	Year	Month	Day	Year					
Coverson	Corine	et al		Joseph Burney	Apr	26	1971	11	am	Nov	26	1969	Apr	26	1971	35 acres 1245th dist. 8m.	WD	122	242- 250
"	Corine B.			Peck's Construction Co. Loan Association	June	1	1971	9	am	May	25	1971	June	1	1971	253/ 1000 acres 26th land dist	SD	122	293-5
"	George, Jr.	et al		Family Fed. Savings and	Feb	16	1974	9	am	Feb	15	1974	Feb	16	1974	1 acre 327 ^a 8th. District	ESB	130	182- 185
"	Sandra	et al		" " " "	"	"	"	"	"	"	"	"	"	"	"	" " " "	"	"	"
"	George, Jr.	et al		Lenard Fulford	Feb	23	1974	3	PM	Feb	15	1974	Feb	22	1974	327 ^a 8th. District	SD	133	211- 213
"	Sandra,	et al		" " " "	"	"	"	"	"	"	"	"	"	"	"	" " " "	"	"	"
"	Catherine W.	et al		trustee et al Anna S. Watkins per	Apr	21	1975	2	PM	Apr	1	1975	Apr	21	1975	36 th land dist. Undivided interest 10 1/4 acres	WD	133	733- 736
"	"	" " "		per trustee et al Catherine W. Coverson	"	"	"	"	"	"	"	"	"	"	"	" " " "	"	"	"
"	"	" " "		per trustee et al Pedric M. Watkins	"	"	"	"	"	"	"	"	"	"	"	" " " "	"	"	"
"	"	" " "		per trustee et al Charlie E. Watkins	"	"	"	"	"	"	"	"	"	"	"	" " " "	"	"	"
"	"	" " "		per trustee James A. Watkins et al	"	"	"	"	"	"	"	"	"	"	"	" " " "	"	"	"
"	"	" " "		per trustee Larry D. Watkins et al	"	"	"	"	"	"	"	"	"	"	"	" " " "	"	"	"
"	"	" " "		per trustee John Glenn Watkins et al	"	"	"	"	"	"	"	"	"	"	"	" " " "	"	"	"
"	"	" " "		per trustee Anna J. Watkins et al	"	"	"	"	"	"	"	"	"	"	"	" " " "	"	"	"
Enon	"	" " "	"	" " " "	"	"	"	"	"	"	"	"	"	"	"	" " " "	"	"	"
Coverson	Jesse J.			File address Electric Savings Corporation	Sept	29	1975	10:45	am	Sept	12	1975	Sept	29	1975	Sept 7 - May Satisfied January 22, 1990	Case Inst	135	442- 468
"	Jesse J. et al			Blanchard & Calhoun Mortgage Company	Feb.	26	1976	2	PM	Feb.	23	1976	Feb.	26	1976	Tract - 4 Land Dist.	SD	138	273

Filing Docket and General Index to Realty Deeds and Mortgages — GRANTORS

(3/1)

COTT FAMILY NAME INDEX No. 1-Split
Copyright 1933 A122559

Open at Proper Tab according to First Letter or Letters of
Name and refer to Buff Sub-Index sheet for page reference.

REG. U. S. PAT. OFFICE *Chamblatt* County Indexes Since 1888
An Identifying Trade Mark

GRANTORS FAMILY NAMES	GIVEN NAMES ABCDEFGH	GIVEN NAMES IJKLMNO	GIVEN NAMES PQRSTUVWXYZ	GRANTEES	DATE OF FILING				DATE OF INSTRUMENT			DATE OF RECORD			LOCATION OF PROPERTY OR OTHER DESCRIPTION	KIND OF INST.	BOOK	PAGE
					Month	Day	Year	Hr. M.	Month	Day	Year	Month	Day	Year				
Carverson	Katherine W. et al			Blanchard & Calhoun Mortgage Co.	Feb.	26	1976	2 Pm	Feb.	23	1976	Feb.	26	1976	Lot 4 th Land Dist.	5D	138	268- 273
"	Frank J.			Oconee Electric Membership Corp., The	Apr.	14	1976	10 am	Mar	17	1976	Apr	14	1976	331 Dist. S. M.	Grant	138	697
"	George Jr. et al			Commercial Credit Assoc. Incorporated	Oct.	14	1977	9 am	Oct.	10	1977	Oct.	14	1977	Satisfied Mortgage No. 198	5D	138	491
"	Sandra et al			" " " "	"	"	"	"	"	"	"	"	"	"	"	"	"	"
"	Jessie W.			Katherine W. Carverson Family Federal Savings & Loan Association	Jan	15	1980	9 am	Jan	2	1980	Jan	15	1980	1 1/2 acres - 327 th (Quintar) & m d	Court Order	153	232- 233
"	George & Sandra			Oconee Electric Membership Corp.	May	6	1981	9 am	Apr	28	1981	May	6	1981	Satisfied Mortgage No. 198	5D	138	405 407
"	George			" " " "	Nov	8	1982	9:45 am	Sept	17	1982	Nov	8	1982	Right of way	Court	163	81
"	George, Jr. & Sandra			The Gordon Bank United Companies	Aug	28	1989	2 pm	Aug	24	1989	Aug	29	1989	1 acre - 4 th SD - 327 th LMD	D SD	190	706 707
"	Katherine W. (Miles) et al			Mortgage of Georgia	Oct	19	1989	8:55 am	Oct	13	1989	Oct	19	1989	1 1/2 acres - 2249; 4 th SD; 327 th LMD	D SD	191	487- 490

Filing Docket and General Index to Realty Deeds and Mortgages — GRANTORS

COTT FAMILY NAME INDEX No. 1-Split
Copyright 1933 A122559

Open at Proper Tab according to First Letter or Letters of
Name and refer to Buff Sub-Index sheet for page reference.


Made by The Cott Index Company, Columbus, Ohio
Foote & Davies, Inc., Atlanta, Georgia

(315)

GRANTORS FAMILY NAMES	GIVEN NAMES ABCDEFGHIJ	GIVEN NAMES KLMNO	GIVEN NAMES PQRSTUVWXYZ	GRANTEES	DATE OF FILING				DATE OF INSTRUMENT			DATE OF RECORD			LOCATION OF PROPERTY OR OTHER DESCRIPTION	KIND OF INST.	BOOK	PAGE	
					Month	Day	Year	Hr. M.	Month	Day	Year	Month	Day	Year					
Colonial mortgage Co.				Federal National Mortgage Assn	Dec	24	1971	9	am	Dec	23	1971	Dec	24	1971	SD of Leaton Lyons	Index	124	11
"	"	"	"	Federated Guaranty Life Ins. Co.	Sept	11	1973	2	pm	July	16	1973	Sept	11	1973	SD of Leaton Lyons	Index	128	445
"	"	"	"	Sullivan Savings Bank - King County	Apr	16	1974	9	am	Jan	29	1974	Apr	16	1974	Marginal 2 ^d of Raymond + Gerda Jones	Dupree Index	130	602
"	"	"	"	Federal National Mortgage Association	Nov	23	1977	9	am	Sept	20	1977	Nov	23	1977	25B of Ray D. + Gerda V. Jones	Index	144	724
"	"	"	"	Ray D. + Gerda V. Jones	Aug	17	1988	11:55	pm	Aug	4	1988	Aug	26	1988	tract - 331 st Hwy	Index	185	237

Filing Docket and General Index to Realty Deeds and Mortgages – GRANTORS

COTT FAMILY NAME INDEX No. 1-Split
Copyright 1933 A122559

 Open at Proper Tab according to First Letter or Letters of Name and refer to Buff Sub-Index sheet for page reference.

Made by The Cott Index Company, Columbus, Ohio
Foote & Davies, Inc., Atlanta, Georgia

(317)

GRANTORS FAMILY NAMES	GIVEN NAMES ABCDEFGHIJ	GIVEN NAMES KLMNO	GIVEN NAMES PQRSTUVWXYZ	GRANTEES	DATE OF FILING				DATE OF INSTRUMENT			DATE OF RECORD			LOCATION OF PROPERTY OR OTHER DESCRIPTION	KIND OF INST.	BOOK	PAGE
					Month	Day	Year	Hr. M.	Month	Day	Year	Month	Day	Year				
Coastal Lumber Co., Inc.				Mar. State Bank	Nov.	15	1972	9	Jan.	27	1972	Mar.	15	1972	SP of W. F. Belote	aspt	124	496
"	"	"		Hodge Lumber Company	July	20	1973	A.M.	July	20	1973	July	20	1973	Assignment Th from Joe Boone et al	Assign-ment	128	398

Filing Docket and General Index to Realty Deeds and Mortgages — GRANTORS

COTT FAMILY NAME INDEX No. 1-Split
Copyright 1933 A122559

Open at Proper Tab according to First Letter or Letters of
Name and refer to Buff Sub-Index sheet for page reference.

Made by The Cott Index Company, Columbus, Ohio
Foote & Davies, Inc., Atlanta, Georgia

(325)

GRANTORS FAMILY NAMES	GIVEN NAMES ABCDEFGH	GIVEN NAMES IJKLMNO	GIVEN NAMES PQRSTUVWXYZ	GRANTEES	DATE OF FILING				DATE OF INSTRUMENT			DATE OF RECORD			LOCATION OF PROPERTY OR OTHER DESCRIPTION	KIND OF INST.	BOOK	PAGE
					Month	Day	Year	Hr. M.	Month	Day	Year	Month	Day	Year				
Cutter	William C.	(6)	oundivided interest	First National Bank) and Trust Company	Nov	5	1973	9 Am	Nov	1	1973	Nov	5	1973	Lot 2, 4, 10, 14, 21, 23, 25 Mceningside	DPS	129	219 220
"	William C.	et al		Dublin Jackson Co.	Jan.	26	1976	9 am	Jan.	9	1976	Jan.	26	1976	Tract of land owned by McHenry	WR	138	17
"	William C.	et al		Johnny Harrell	Oct.	29	1976	9 am	Oct	19	1976	Oct	29	1976	Lot - Mceningside new subdivision	WR	140	744
"	William C.	et al		Donald P. Asbell	Mar	10	1981	4:30 pm	—	—	1981	Mar	10	1981	Lots - 327th (Quinto) H.M.S.	WR	156	721 722

Filing Docket and General Index to Realty Deeds and Mortgages — GRANTORS

COTT FAMILY NAME INDEX No. 1-Split
Copyright 1933 A122559

Open at Proper Tab according to First Letter or Letters of
Name and refer to Buff Sub-Index sheet for page reference.

Made by The Cott Index Company, Columbus, Ohio
Foote & Davies, Inc., Atlanta, Georgia

(327)

GRANTORS FAMILY NAMES	GIVEN NAMES ABCDEFGH	GIVEN NAMES IJKLMNO	GIVEN NAMES PQRSTUVWXYZ	GRANTEES	DATE OF FILING				DATE OF INSTRUMENT			DATE OF RECORD			LOCATION OF PROPERTY OR OTHER DESCRIPTION	KIND OF INST.	BOOK	PAGE
					Month	Day	Year	Hr. M.	Month	Day	Year	Month	Day	Year				
<i>Cromer</i>	<i>Harold W + Barbara K.</i>			<i>Elice Cromer Sutton</i>	<i>July</i>	<i>2</i>	<i>1974</i>	<i>9 AM</i>	<i>May</i>	<i>22</i>	<i>1973</i>	<i>July</i>	<i>2</i>	<i>1974</i>	<i>10 acres 7^{3rd} Land Dist.</i>	<i>SD</i>	<i>131</i>	<i>331-333</i>
"	<i>Harold W. et al per Atty.</i>			<i>Elice Cromer Sutton</i>	<i>Nov.</i>	<i>14</i>	<i>1975</i>	<i>am</i>	<i>Nov.</i>	<i>4</i>	<i>1975</i>	<i>Nov.</i>	<i>14</i>	<i>1975</i>	<i>10 acres - 23rd Land Dist.</i>	<i>Deed</i>	<i>135</i>	<i>717-8</i>
"	<i>Barbara K. et al per Atty.</i>			<i>" " "</i>	<i>"</i>	<i>"</i>	<i>"</i>	<i>"</i>	<i>"</i>	<i>"</i>	<i>"</i>	<i>"</i>	<i>"</i>	<i>"</i>	<i>"</i>	<i>"</i>	<i>"</i>	<i>"</i>
"	<i>Harold W.</i>			<i>Decon Electric Membership Corp.</i>	<i>Aug</i>	<i>8</i>	<i>1979</i>	<i>10 AM</i>	<i>May</i>	<i>28</i>	<i>1979</i>	<i>Aug</i>	<i>8</i>	<i>1979</i>	<i>Right of Way</i>	<i>Ease ment</i>	<i>151</i>	<i>375</i>
"	<i>Harold W.</i>			<i>Decon Electric Membership Corporation</i>	<i>Oct</i>	<i>5</i>	<i>1981</i>	<i>9:30 AM</i>	<i>Aug</i>	<i>15</i>	<i>1981</i>	<i>Oct</i>	<i>5</i>	<i>1981</i>	<i>Right of Way</i>	<i>Easement</i>	<i>159</i>	<i>202</i>
"	<i>William D.</i>			<i>Mrs. Elice W. Sutton</i>	<i>Dec.</i>	<i>7</i>	<i>1982</i>	<i>am</i>	<i>Aug</i>	<i>25</i>	<i>1978</i>	<i>Dec.</i>	<i>7</i>	<i>1982</i>	<i>10 acres - 23rd Land Dist.</i>	<i>WB</i>	<i>103</i>	<i>274</i>
"	<i>Harold W.</i>			<i>James R. Rokun</i>	<i>Sept</i>	<i>14</i>	<i>1987</i>	<i>3:25 pm</i>	<i>Sept</i>	<i>1</i>	<i>1987</i>	<i>Sept</i>	<i>15</i>	<i>1987</i>	<i>10 acres - 23rd LD - 353^d LIND</i>	<i>WD</i>	<i>181</i>	<i>554</i>

Filing Docket and General Index to Realty Deeds and Mortgages — GRANTORS

COTT FAMILY NAME INDEX No. 1-Split
Copyright 1933 A122659

Open at Proper Tab according to First Letter or Letters of
Name and refer to Buff Sub-Index sheet for page reference.

Made by The Cott Index Company, Columbus, Ohio
Foote & Davies, Inc., Atlanta, Georgia

(33)

GRANTORS FAMILY NAMES	GIVEN NAMES ABCDEFGHIJ	GIVEN NAMES KLMNO	GIVEN NAMES PQRSTUVWXYZ	GRANTEES	DATE OF FILING				DATE OF INSTRUMENT			DATE OF RECORD			LOCATION OF PROPERTY OR OTHER DESCRIPTION	KIND OF INST.	BOOK	PAGE
					Month	Day	Year	Hr. M.	Month	Day	Year	Month	Day	Year				
Colbert				James Colbert	July	29	1975	9 AM	July	16	1975	July	29	1975	Undivided interest - Lots Gordon	WD	134	619
"				Macon Federal Savings and Loan Association	July	29	1975	9 AM	July	16	1975	July	29	1975	2nd mortgage July 19, 1988	SPK B4		620 621
"				" " " " " " " "	"	"	"	"	"	"	"	"	"	"	" " " "	"	"	"
"				Liberty Federal Savings + Loan Assoc.	Apr	19	1984	9 AM	Apr	12	1984	Apr	24	1984	tract, city of Gordon	w. p. D. 15/68		271- 272
"				Liberty Federal Savings + Loan Assoc. 11/2 Liberty Savings Bank	Apr	29	1988	9 AM	Apr	15	1988	May	4	1988	Lot - City of Gordon	add'l loan agree.	184	38

Filing Docket and General Index to Realty Deeds and Mortgages — GRANTORS

COTT FAMILY NAME INDEX No. 1-Split
Copyright 1933 A122559

 Open at Proper Tab according to First Letter or Letters of Name and refer to Buff Sub-Index sheet for page reference.

Made by The Cott Index Company, Columbus, Ohio
Foote & Davies, Inc., Atlanta, Georgia

(333)

GRANTORS FAMILY NAMES	GIVEN NAMES ABCDEFGHIJ	GIVEN NAMES KLMNO	GIVEN NAMES PQRSTUVWXYZ	GRANTEES	DATE OF FILING				DATE OF INSTRUMENT			DATE OF RECORD			LOCATION OF PROPERTY OR OTHER DESCRIPTION	KIND OF INST.	BOOK	PAGE
					Month	Day	Year	Hr. M.	Month	Day	Year	Month	Day	Year				
Crowley "	J. Wayne	J. Wayne	Commissioner	W. A. Califf	Oct	9	1975	11:40 am	Sept	24	1975	Oct	9	1975	Loc 331 det. Gen.	Det	135	486-7
	J. Wayne	J. Wayne	Commissioner	Jerome R. Smith	Nov	17	1975	am	Sept	4	1975	Nov	17	1975	2 acres. 331 ^d Military Dist.	Det	135	726-8

Filing Docket and General Index to Realty Deeds and Mortgages — GRANTORS

REG. U. S. PAT. OFFICE *Chas. McCorkle* County Indexes Since 1888 An Identifying Trade Mark

 Open at Proper Tab according to First Letter or Letters of Name and refer to Buff Sub-Index sheet for page reference.

COTT FAMILY NAME INDEX No. 1-SPLIT © 1948
Made By The Cott Index Company, Columbus, Ohio
Mfg. Cott Patent Index Systems

(335)

GRANTORS FAMILY NAMES	GIVEN NAMES ABCDEFGH	GIVEN NAMES IJKLMNO	GIVEN NAMES PQRSTUVWXYZ	GRANTEES	DATE OF FILING				DATE OF INSTRUMENT			DATE OF RECORD			LOCATION OF PROPERTY OR OTHER DESCRIPTION	KIND OF INST.	BOOK	PAGE
					Month	Day	Year	Hr. M.	Month	Day	Year	Month	Day	Year				
<i>Consumer Credit Corp.</i>	<i>"</i>	<i>"</i>	<i>"</i>	<i>D.A.C. corporation fda.</i>	<i>May</i>	<i>21</i>	<i>1976</i>	<i>9 am</i>	<i>May</i>	<i>6</i>	<i>1976</i>	<i>May</i>	<i>21</i>	<i>1976</i>	<i>Unsub property</i>	<i>Wagon</i>	<i>139</i>	<i>214</i>
<i>"</i>	<i>"</i>	<i>"</i>	<i>fka all season mortgage corp.</i>	<i>Jimmy & Devie M. Hippen</i>	<i>Nov</i>	<i>21</i>	<i>1985</i>	<i>am</i>	<i>Nov</i>	<i>11</i>	<i>1985</i>	<i>Nov</i>	<i>21</i>	<i>1985</i>	<i>Satisfaction of SD 136/38-4</i>	<i>Satisfaction</i>	<i>173</i>	<i>590</i>

Filing Docket and General Index to Realty Deeds and Mortgages — GRANTORS

REG. U. S. PAT. OFFICE *Cott* County Indexes Since 1888 An Identifying Trade Mark

Open at Proper Tab according to First Letter or Letters of Name and refer to Buff Sub-Index sheet for page reference.

COTT FAMILY NAME INDEX No. 1-SPLIT © 1948
Made By The Cott Index Company, Columbus, Ohio
Mfg. Cott Patent Index Systems

(341)

GRANTORS FAMILY NAMES	GIVEN NAMES ABCDEFGH	GIVEN NAMES IJKLMNO	GIVEN NAMES PQRSTUWXYZ	GRANTEES	DATE OF FILING				DATE OF INSTRUMENT			DATE OF RECORD			LOCATION OF PROPERTY OR OTHER DESCRIPTION	KIND OF INST.	BOOK	PAGE		
					Month	Day	Year	Hr. M.	Month	Day	Year	Month	Day	Year						
Curl	Elaine S.			Diane C. Rogers ^{etal}	Feb.	6	1978	7m	11:30	Feb.	6	1978	Feb.	6	1978	Lot. Haliday Hills	MD	145	637-638	
"	"			Ernest Curl, Jr. ^{etal}	"	"	"	"	"	"	"	"	"	"	"	"	"	"	"	
"	Ernest J. etal			Eloise S. Curl	June	16	1982	3:30 pm		June	14	1982	June	16	1982	Dist. - 1505 th South Ave ; 14; 2nd B. ^{Lot # T-19, Sec}	WD	161	694	
"	Elaine S.			Exchange Bank	July	2	1982	4 pm		June	30	1982	July	2	1982	Dist. - 1505th South Ave ; 14; 2nd B.	WD	162	50-52	
"	Elaine S.			Lee E. M. C.	Aug	25	1988	9:30 pm		Aug	21	1988	Sept	1	1988	Right of way	MD	185	431	
"	Elaine S.			Donald K. + Theresa M. Ledick	Apr	24	1989	9 am		Apr	20	1989	Apr	26	1989	Lot # T-18 ; Sec 14, 2nd B. ¹⁵⁰⁵	MD	WD	189	133

Filing Docket and General Index to Realty Deeds and Mortgages — GRANTORS

REG. U. S. PAT. OFFICE *Chambers* County Indexes Since 1888 An Identifying Trade Mark

Open at Proper Tab according to First Letter or Letters of Name and refer to Buff Sub-Index sheet for page reference.

COTT FAMILY NAME INDEX No. 1-SPLIT © 1949
Made By The Cott Index Company, Columbus, Ohio
Mfg. Cott Patent Index Systems

(343)

GRANTORS FAMILY NAMES	GIVEN NAMES ABCDEFGH	GIVEN NAMES IJKLMNO	GIVEN NAMES PQRSTUVWXYZ	GRANTEES	DATE OF FILING				DATE OF INSTRUMENT			DATE OF RECORD			LOCATION OF PROPERTY OR OTHER DESCRIPTION	KIND OF INST.	BOOK	PAGE
					Month	Day	Year	Hr. M.	Month	Day	Year	Month	Day	Year				
Coffey	Jack L.	Jay R.		Lindsey E. Parker, Jr. ^{et al}	Apr.	3	1978	8m	Mar.	23	1978	Apr.	3	1978	12.72 acres - 327 th (Granite) & m. dist	Lease - page part	146	284 - 286
	"	"	"	Barbara Ann Parker ^{et al}	"	"	"	"	"	"	"	"	"	"	"	"	"	"
	"	"	"	The Garden Bank ^{et al}	"	"	"	"	"	"	"	"	"	"	"	"	"	"
	"	Ronald Jack		O. W. Bell, Jr.	Feb	22	1980	3 Pm	Feb	-	1980	Feb	22	1980	Subsided City of Granville #4, 1980		D/B	455- 557
	"	Donald Jack		Willow A. Dixon	Aug	31	1981	9 am	Aug	28	1981	Aug	31	1981	11.05 acres - City of Granville	WD	158	717
	"	Jay R.		Lindsey E. Parker, Jr. ^{et al}	April	2	1982	11 am	Mar	-	1982	April	2	1982	12.72 acres - 327 th (Granite) & m. dist	int. in RCD	161	122 123
	"	"	"	Robert Nutter ^{et al}	"	"	"	"	"	"	"	"	"	"	"	"	"	"
	"	"	"	Wild Wood Works, Inc. ^{et al}	"	"	"	"	"	"	"	"	"	"	"	"	"	"
	"	Jack L.		Wild Wood Works, Inc.	April	2	1982	11 am	April	1	1982	April	2	1982	int. in 12.72 acres - 327 th (Granite) & m. dist	RCD	161	124
	"	Jack L.	Jay R.		Wild Wood Works, Inc.	Mar	13	1989	9 am	Mar	8	1989	Mar	14	1989	12.72 acres - 327 th (Granite) & m. dist	RCD	188
Coffey	Patricia Ann	Buckner		Odessa L. Edmond(s)	Oct	25	1989	9 am	Oct	16	1989	Oct	25	1989	327 th & m. dist St# 142; B.L.A.; Stevens sub.	WD	191	535 536

Filing Docket and General Index to Realty Deeds and Mortgages — GRANTORS

REG. U. S. PAT. OFFICE *Cott* County Indexes Since 1888 An Identifying Trade Mark

Open at Proper Tab according to First Letter or Letters of Name and refer to Buff Sub-Index sheet for page reference.

COTT FAMILY NAME INDEX No. 1-SPLIT © 1948
Made By The Cott Index Company, Columbus, Ohio
Mfg. Cott Patent Index Systems

(347)

GRANTORS FAMILY NAMES	GIVEN NAMES ABCDEFGH	GIVEN NAMES IJKLMNO	GIVEN NAMES PQRSTUVWXYZ	GRANTEES	DATE OF FILING				DATE OF INSTRUMENT			DATE OF RECORD			LOCATION OF PROPERTY OR OTHER DESCRIPTION	KIND OF INST.	BOOK	PAGE	
					Month	Day	Year	Hr. M.	Month	Day	Year	Month	Day	Year					
<i>Carlson</i>	<i>Mrs. Corale Lane</i>	<i>et al</i>		<i>J. E. Beck, Sr. et al</i>	<i>May</i>	<i>24</i>	<i>1978</i>	<i>am</i>	<i>9</i>	<i>May</i>	<i>19</i>	<i>1978</i>	<i>May</i>	<i>24</i>	<i>1978</i>	<i>Exact City of London</i>	<i>SD</i>	<i>46</i>	<i>644-646</i>
"	"	"	"	<i>Mrs. Margaret Beck et al</i>	"	"	"	"	"	"	"	"	"	"	"	"	"	"	"
"	"	"	"	<i>James E. Beck, Jr. et al</i>	"	"	"	"	"	"	"	"	"	"	"	"	"	"	"
"	<i>Carol Lane</i>			<i>Caledonia Over Partnership</i>	<i>Sept</i>	<i>29</i>	<i>1987</i>	<i>am</i>	<i>9</i>	<i>Sept</i>	<i>14</i>	<i>1987</i>	<i>Oct</i>	<i>6</i>	<i>1987</i>	<i>300 acres 331st EMD-</i>	<i>SD</i>	<i>18</i>	<i>681</i>

Filing Docket and General Index to Realty Deeds and Mortgages — GRANTORS

REG. U. S. PAT. OFFICE *Cott* County Indexes Since 1888
An Identifying Trade Mark

 Open at Proper Tab according to First Letter or Letters of Name and refer to Buff Sub-Index sheet for page reference.

COTT FAMILY NAME INDEX No. 1-SPLIT © 1948
Made By The Cott Index Company, Columbus, Ohio
Mfg. Cott Patent Index Systems

(349)

GRANTORS FAMILY NAMES	GIVEN NAMES ABCDEFGH	GIVEN NAMES IJKLMNO	GIVEN NAMES PQRSTUVWXYZ	GRANTEES	DATE OF FILING				DATE OF INSTRUMENT			DATE OF RECORD			LOCATION OF PROPERTY OR OTHER DESCRIPTION	KIND OF INST.	BOOK	PAGE
					Month	Day	Year	Hr. M.	Month	Day	Year	Month	Day	Year				
Crabb	James			Farmers and Merchants Bank	June	28	1978	9 AM	June	1	1978	June	28	1978	Tract - City of Gordon	DPB	148	303
"	Greggery S.			Acacia Electric Membership Corp. Inc	Sept	14	1978	9:45 AM	Aug	8	1978	Sept	14	1978	Right-of-way	Case	148	196
"	James			Gray + Annie M. Strickland	Dec.	4	1978	1 PM	Dec	1	1978	Dec.	4	1978	Tract - City of Gordon	W/D	148	671

Filing Docket and General Index to Realty Deeds and Mortgages — GRANTEES

REG. U. S. PAT. OFFICE *Cott* County Indexes Since 1888 An Identifying Trade Mark

Open at Proper Tab according to First Letter or Letters of Name and refer to Buff Sub-Index sheet for page reference.

COTT FAMILY NAME INDEX No. 1-SPLIT © 1988 Made By The Cott Index Company, Columbus, Ohio Mfg. Cott Patent Index Systems

(351)

GRANTEES FAMILY NAMES	GIVEN NAMES ABCDEFGH	GIVEN NAMES IJKLMNO	GIVEN NAMES PQRSTUVWXYZ	GRANTORS	DATE OF FILING				DATE OF INSTRUMENT			DATE OF RECORD			LOCATION OF PROPERTY OR OTHER DESCRIPTION	KIND OF INST.	BOOK	PAGE
					Month	Day	Year	Hr. M.	Month	Day	Year	Month	Day	Year				
Creslaw	Helen P. et al			Deborah Wilson Burkhalter	Sept.	1	1978	3:45 PM	Sept	1	1978	Sept.	1	1978	Lot - Holiday Hills	WB	148	93-4
"	Helmar R. et al			" " "	"	"	"	"	"	"	"	"	"	"	"	"	"	"
"	David J. Jr.			People's State Bank	Aug	31	1981	11:30 am	Aug	28	1981	Aug	31	1981	Lot - at Holiday Hill	WB	158	730-731
"	David J. Jr.			Gwend. Moon	Mar	23	1984	3:30 PM	Mar	23	1984	Mar	27	1984	Lot C-4, Sec 13, Tract F-1505	WB	167	727-728

Filing Docket and General Index to Realty Deeds and Mortgages — GRANTORS

REG. U. S. PAT. OFFICE *Cott* County Indexes Since 1888 An Identifying Trade Mark

Open at Proper Tab according to First Letter or Letters of Name and refer to Buff Sub-Index sheet for page reference.

COTT FAMILY NAME INDEX No. 1-SPLIT © 1980 Made By The Cott Index Company, Columbus, Ohio Mfg. Cott Patent Index Systems

(353)

GRANTORS FAMILY NAMES	GIVEN NAMES ABCDEFGHIJ	GIVEN NAMES JKLMNO	GIVEN NAMES PQRSTUVWXYZ	GRANTEES	DATE OF FILING				DATE OF INSTRUMENT			DATE OF RECORD			LOCATION OF PROPERTY OR OTHER DESCRIPTION	KIND OF INST.	BOOK	PAGE	
					Month	Day	Year	Hr. M.	Month	Day	Year	Month	Day	Year					
Continental				Georgia Power Company	Sept.	11	1978	am	9	Aug.	29	1978	Sept.	11	1978	tract - third land list.	Deed	148	159-61
"	"	"		Wilkinson County	Feb.	2	1979	pm	3	June	10	1978	Feb.	2	1979	P.R. 8457 (1)	Deed	149	415
"	"	"		Ralph Avery	Oct.	24	1979	am	11:00	Aug.	30	1979	Oct.	24	1979	6.97 acre .331 Ga. Militia Dist.	W/E	152	308-309
"	"	"		Wilkinson County	Sept.	26	1980	am	9	Sept.	22	1980	Sept.	26	1980	P.R.N. 183-1(319)	W/E	155	249
"	"	"		Calvary Hill Baptist Church Per Trustees	Dec.	4	1980	am	11:55	Nov.	11	1980	Dec.	4	1980	.757 acre - 352nd High Hill District	W/E	156	9-10
"	"	"		Wilkinson County Development	May	12	1981	pm	1	---	---	19--	May	12	1981	Right of Way (P.R.N.B-140-1) 319	Deed	157	458
"	"	"		Authority of the City of Gordon Development Authority of the City of Gordon	June	30	1981	am	9	June	30	1981	June	30	1981	Rivers Property	Deed	158	166-170
"	"	"		Georgia Power Company	Dec.	3	1981	am	9	Nov.	3	1981	Dec.	3	1981	Right of Way	W/E	158	171-173
"	"	"		Georgia Power Co.	Dec.	3	1981	am	9	Nov.	3	1981	Dec.	5	1981	Right of Way	Deed	159	632-637
"	"	"	formerly Continental Can Company, Inc.	Continental Augusta Woodlands, Inc.	Jan.	27	1982	pm	3:30	Jan.	1	1982	Jan.	27	1982	Divers Property	Deed	160	341-342
"	"	"	"	Continental Augusta Woodlands, Inc.	Jan.	27	1982	pm	3:30	Jan.	1	1982	Jan.	27	1982	Divers Property	Deed	160	345
"	"	"	"	Continental Augusta Woodlands, Inc.	Jan.	27	1982	pm	3:30	Jan.	1	1982	Jan.	27	1982	Divers Property	Deed	160	346-347
"	"	"	successor by merger to Continental Augusta Woodlands, Inc.	Continental Augusta Woodlands, Inc.	Jan.	27	1982	pm	3:30	Jan.	1	1982	Jan.	27	1982	Lease Agreement of	Assignment	160	348
"	"	"	successor by merger to Continental Augusta Woodlands, Inc.	Continental Augusta Woodlands, Inc.	Jan.	27	1982	pm	3:30	Jan.	1	1982	Jan.	27	1982	of Peter Parcel + F. Ray Dr.	Trans + Assign	160	709
"	"	"	"	Continental Augusta Woodlands, Inc.	Mar.	12	1982	pm	9	Jan.	1	1982	Mar.	12	1982	Rivers Property	Assign	160	710
"	"	"	"	Continental Augusta Woodlands, Inc.	Nov.	8	1984	am	9	Sept.	25	1984	Nov.	15	1984	Divers Property	Assign	170	158-160
"	"	"	She (former Continental Can Co., Inc.)	Continental Augusta Woodlands, Inc.	Nov.	23	1987	am	9	Nov.	10	1987	Nov.	25	1987	Rivers Property	Deed	182	325

Filing Docket and General Index to Realty Deeds and Mortgages — GRANTORS

REG. U. S. PAT. OFFICE *Cott* County Indexes Since 1888
An Identifying Trade Mark

Open at Proper Tab according to First Letter or Letters of Name and refer to Buff Sub-Index sheet for page reference.

COTT FAMILY NAME INDEX No. 1-SPLIT © 1948
Made By The Cott Index Company, Columbus, Ohio
Mfg. Cott Patent Index Systems

(359)

GRANTORS FAMILY NAMES	GIVEN NAMES ABCDEFGH	GIVEN NAMES IJKLMNO	GIVEN NAMES PQRSTUVWXYZ	GRANTEES	DATE OF FILING				DATE OF INSTRUMENT			DATE OF RECORD			LOCATION OF PROPERTY OR OTHER DESCRIPTION	KIND OF INST.	BOOK	PAGE
					Month	Day	Year	Hr. M.	Month	Day	Year	Month	Day	Year				
Crawley	Ottis W.			Druther Mercant Co. of Pa.	Apr	23	1979	12:00 Noon	Apr	16	1979	Apr	23	1979	180000-151-1st-1st-1st, 1983	150	267-9	
"	Ottis W.			Mr. Eddie Lucile Thompson O'Connell Electric	Apr	23	1979	12:00 Noon	Apr	16	1979	Apr	23	1979	180000-151-1st-1st-1st, 1983	150	267-2	
"	Ottis W.			Membership Corp	Oct	29	1984	11:30 am	Sept	25	1984	Oct	29	1984	Right of way	170	911	
"	Ottis W.			O'Connell E.M.C.	July	31	1990	12:15 pm	July	17	1990	Aug	1	1990	Right of way	195	260-263	

Filing Docket and General Index to Realty Deeds and Mortgages — GRANTORS

REG. U. S. PAT. OFFICE *Cott* County Indexes Since 1888
An Identifying Trade Mark

Open at Proper Tab according to First Letter or Letters of Name and refer to Buff Sub-Index sheet for page reference.

COTT FAMILY NAME INDEX No. 1-SPLIT © 1988
Made By The Cott Index Company, Columbus, Ohio
Mfg. Cott Patent Index Systems

(357)

GRANTORS FAMILY NAMES	GIVEN NAMES ABCDEFGH	GIVEN NAMES IJKLMNO	GIVEN NAMES PQRSTUVWXYZ	GRANTEES	DATE OF FILING				DATE OF INSTRUMENT			DATE OF RECORD			LOCATION OF PROPERTY OR OTHER DESCRIPTION	KIND OF INST.	BOOK	PAGE		
					Month	Day	Year	Hr. M.	Month	Day	Year	Month	Day	Year						
<i>Cunio</i>	<i>Michael J. et al</i>			<i>The Federal Land Bank of Columbia</i>				<i>10:50</i>	<i>May</i>	<i>11</i>	<i>1979 am</i>	<i>Apr.</i>	<i>27</i>	<i>1979</i>	<i>May</i>	<i>11</i>	<i>1979</i>	<i>2.62 acres - Decatur County Dist., 1988</i>	<i>150</i>	<i>435</i>
"	<i>Susan D. et al</i>			<i>" " " "</i>					"	"	"	"	"	"	"	"	"	"	"	"
"	<i>Michael</i>			<i>Ocone Electric Membership Corp.</i>				<i>1:40</i>	<i>June</i>	<i>12</i>	<i>1979 pm</i>	<i>April</i>	<i>27</i>	<i>1979</i>	<i>June</i>	<i>12</i>	<i>1979</i>	<i>Right of Way</i>	<i>180</i>	<i>650</i>
"	<i>Michael J. & Susan</i>			<i>Georgia Federal Bank, FSB</i>	<i>Nov</i>	<i>17</i>	<i>1986 pm</i>	<i>2</i>	<i>Nov</i>	<i>3</i>	<i>1986</i>	<i>Nov</i>	<i>18</i>	<i>1986</i>				<i>2.62 acres - 332 (Driffin) EMS</i>	<i>177</i>	<i>658</i>
"	<i>Michael J. & Susan</i>			<i>Georgia Federal Bank, FSB</i>	<i>Nov</i>	<i>3</i>	<i>1989 am</i>	<i>9</i>	<i>Oct</i>	<i>25</i>	<i>1989</i>	<i>Nov</i>	<i>6</i>	<i>1989</i>				<i>177/656-58</i>	<i>191</i>	<i>679</i>

Filing Docket and General Index to Realty Deeds and Mortgages — GRANTORS

REG. U. S. PAT. OFFICE *Cott* County Indexes Since 1888
An Identifying Trade Mark

 Open at Proper Tab according to First Letter or Letters of Name and refer to Buff Sub-Index sheet for page reference.

COTT FAMILY NAME INDEX No. 1-SPLIT © 1949
Made By The Cott Index Company, Columbus, Ohio
Mfg. Cott Patent Index Systems

(359)

GRANTORS FAMILY NAMES	GIVEN NAMES ABCDEFGH	GIVEN NAMES IJKLMNO	GIVEN NAMES PQRSTUVWXYZ	GRANTEES	DATE OF FILING				DATE OF INSTRUMENT			DATE OF RECORD			LOCATION OF PROPERTY OR OTHER DESCRIPTION	KIND OF INST.	BOOK	PAGE
					Month	Day	Year	Hr. M.	Month	Day	Year	Month	Day	Year				
<i>Cordell</i>	<i>Lumber Company, Inc</i>			<i>George Washington</i>	<i>Aug</i>	<i>6</i>	<i>1979</i>	<i>9 AM</i>	<i>June</i>	<i>14</i>	<i>1979</i>	<i>Aug</i>	<i>6</i>	<i>1979</i>	<i>Tract - 4th Land District</i>	<i>Qc 10</i>	<i>151</i>	<i>331</i>
"	"	"	"	<i>J. H. Killingsworth</i>	<i>Oct</i>	<i>23</i>	<i>1980</i>	<i>9 AM</i>	<i>Sept</i>	<i>25</i>	<i>1979</i>	<i>Oct</i>	<i>23</i>	<i>1980</i>	<i>Tract - 327th & M District</i>	<i>Qc 10</i>	<i>155</i>	<i>427</i>

Filing Docket and General Index to Realty Deeds and Mortgages — GRANTORS

REG. U. S. PAT. OFFICE *Cott* County Indexes Since 1888 An Identifying Trade Mark

Open at Proper Tab according to First Letter or Letters of Name and refer to Buff Sub-Index sheet for page reference.

COTT FAMILY NAME INDEX No. 1-SPLIT © 1968 Made By The Cott Index Company, Columbus, Ohio Mfg. Cott Patent Index Systems

(361)

GRANTORS FAMILY NAMES	GIVEN NAMES ABCDEFGH	GIVEN NAMES IJKLMNO	GIVEN NAMES PQRSTUVWXYZ	GRANTEES	DATE OF FILING				DATE OF INSTRUMENT			DATE OF RECORD			LOCATION OF PROPERTY OR OTHER DESCRIPTION	KIND OF INST.	BOOK	PAGE
					Month	Day	Year	Hr. M.	Month	Day	Year	Month	Day	Year				
<i>Cowey</i>	<i>Joe W.</i>			<i>Acorn Electric Membership Corp.</i>	<i>Aug</i>	<i>8</i>	<i>1979</i>	<i>10 am</i>	<i>Jun</i>	<i>15</i>	<i>1979</i>	<i>Aug</i>	<i>8</i>	<i>1979</i>	<i>Right of Way</i>	<i>Ease Grant</i>	<i>151</i>	<i>380</i>

Filing Docket and General Index to Realty Deeds and Mortgages — GRANTORS

REG. U. S. PAT. OFFICE *Cott* County Indexes Since 1888 An Identifying Trade Mark

Open at Proper Tab according to First Letter or Letters of Name and refer to Buff Sub-Index sheet for page reference.


COTT FAMILY NAME INDEX No. 1-SPLIT © 1949
Made By The Cott Index Company, Columbus, Ohio
Mfg. Cott Patent Index Systems

(363)

GRANTORS FAMILY NAMES	GIVEN NAMES ABCDEFGH	GIVEN NAMES IJKLMNO	GIVEN NAMES PQRSTUVWXYZ	GRANTEES	DATE OF FILING				DATE OF INSTRUMENT			DATE OF RECORD			LOCATION OF PROPERTY OR OTHER DESCRIPTION	KIND OF INST.	BOOK	PAGE
					Month	Day	Year	Hr. M.	Month	Day	Year	Month	Day	Year				
Corcoran " "	Penelope M., et al Penelope M., et al Penelope M. et al			<i>Engelhard Minerals and Chemicals Corporation</i>	Dec	12	1977	9:30 AM	Nov	30	1977	Dec	12	1977	<i>210 acres - 5th Land District</i>	<i>Mason's</i> 153	28- 29	
				<i>Engelhard Minerals and Chemicals Corporation</i>	May	12	1980	4 PM	Apr	30	1980	May	12	1980	<i>210 acres - 5th Land District</i>	154	189- 190	
				<i>Gilman Paper Company</i>	July	21	1980	PM	July	18	1980	July	21	1980	<i>210 acres - 5th Land District</i>	<i>Land Lease</i> 154	534-38	

Filing Docket and General Index to Realty Deeds and Mortgages — GRANTORS

REG. U. S. PAT. OFFICE *Cott* County Indexes Since 1888 An Identifying Trade Mark

 Open at Proper Tab according to First Letter or Letters of Name and refer to Buff Sub-Index sheet for page reference.


COTT FAMILY NAME INDEX No. 1-SPLIT © 1969 Made By The Cott Index Company, Columbus, Ohio Mfg. Cott Patent Index Systems

(365)

GRANTORS FAMILY NAMES	GIVEN NAMES ABCDEFGH	GIVEN NAMES IJKLMNO	GIVEN NAMES PQRSTUVWXYZ	GRANTEES	DATE OF FILING				DATE OF INSTRUMENT			DATE OF RECORD			LOCATION OF PROPERTY OR OTHER DESCRIPTION	KIND OF INST.	BOOK	PAGE
					Month	Day	Year	Hr. M.	Month	Day	Year	Month	Day	Year				
<i>Creel</i>	<i>Arthur A.</i>			<i>James M. Garrett</i>	<i>Sept</i>	<i>30</i>	<i>1980</i>	<i>3:15 P.M.</i>	<i>Sept</i>	<i>29</i>	<i>1980</i>	<i>Sept</i>	<i>30</i>	<i>1980</i>	<i>Lot - 1505 E (Doe) 1st Dist</i>	<i>WFO</i>	<i>155</i>	<i>282</i>

Filing Docket and General Index to Realty Deeds and Mortgages — GRANTORS

REG. U. S. PAT. OFFICE *Cott* County Indexes Since 1888 An Identifying Trade Mark

 Open at Proper Tab according to First Letter or Letters of Name and refer to Buff Sub-Index sheet for page reference.

COTT FAMILY NAME INDEX No. 1-SPLIT © 1948
Made By The Cott Index Company, Columbus, Ohio
Mfg. Cott Patent Index Systems

(367)

GRANTORS FAMILY NAMES	GIVEN NAMES ABCDEFGH	GIVEN NAMES IJKLMNO	GIVEN NAMES PQRSTUVWXYZ	GRANTEES	DATE OF FILING				DATE OF INSTRUMENT			DATE OF RECORD			LOCATION OF PROPERTY OR OTHER DESCRIPTION	KIND OF INST.	BOOK	PAGE
					Month	Day	Year	Hr. M.	Month	Day	Year	Month	Day	Year				
Container Corporation	A	K	A	The Continental Group, Inc.	Aug	20	1981	9 am	July	22	1981	Aug	20	1981	377.34 acres - 330 th D. M. District	WD Limited	158	619-621
				The Continental Group, Inc.	Oct	14	1981	3 pm	Sept	8	1981	Oct	14	1981	343.49 acres + 255.10 acres - 2 tracts - Second Land District	WD Limited	159	252-255

Filing Docket and General Index to Realty Deeds and Mortgages — GRANTORS

REG. U. S. PAT. OFFICE *Cott* County Indexes Since 1888 An Identifying Trade Mark

☞ Open at Proper Tab according to First Letter or Letters of Name and refer to Buff Sub-Index sheet for page reference.

COTT FAMILY NAME INDEX No. 1-SPLIT © 1948
Made By The Cott Index Company, Columbus, Ohio
Mfg. Cott Patent Index Systems

(369)

GRANTORS FAMILY NAMES	GIVEN NAMES ABCDEFGH	GIVEN NAMES IJKLMNO	GIVEN NAMES PQRSTUVWXYZ	GRANTEES	DATE OF FILING				DATE OF INSTRUMENT			DATE OF RECORD			LOCATION OF PROPERTY OR OTHER DESCRIPTION	KIND OF INST.	BOOK	PAGE
					Month	Day	Year	Hr. M.	Month	Day	Year	Month	Day	Year				
Continental	Dunbarlands, Inc.	"	"	Continental	Jan	27	1982	3:30 pm	Jan	1	1982	Jan	27	1982	Divers Property	Deed	150	346-347
				Augustus Woodlands, Inc. Timber Acquisition Limited Partnership	Jan	27	1988	9 am	Dec	21	1987	Jan	28	1988	3 tracts 812.60acs; 666.50acs; 309.84acs	WD	182	780-783

Filing Docket and General Index to Realty Deeds and Mortgages — GRANTORS

REG. U. S. PAT. OFFICE *Cott* County Indexes Since 1888 An Identifying Trade Mark

Open at Proper Tab according to First Letter or Letters of Name and refer to Buff Sub-Index sheet for page reference.

COTT FAMILY NAME INDEX No. 1-SPLIT © 1988
Made By The Cott Index Company, Columbus, Ohio
Mfg. Cott Patent Index Systems

(373)

GRANTORS FAMILY NAMES	GIVEN NAMES ABCDEFGH	GIVEN NAMES IJKLMNO	GIVEN NAMES PQRSTUVWXYZ	GRANTEES	DATE OF FILING				DATE OF INSTRUMENT			DATE OF RECORD			LOCATION OF PROPERTY OR OTHER DESCRIPTION	KIND OF INST.	BOOK	PAGE
					Month	Day	Year	Hr. M.	Month	Day	Year	Month	Day	Year				
Colonial Financial Service Inc.				Buffalo Savings Bank	Aug	4	1982	9 am	July	6	1982	Aug	4	1982	SD of Tommy Barber et al	Transf	162	266
"	"	"	"	Buffalo Savings Bank	Aug	4	1982	9 am	July	6	1982	Aug	4	1982	SD of Harry W. Reed et al	Transf	162	267
"	"	"	"	Buffalo Savings Bank	Aug	4	1982	9 am	July	6	1982	Aug	4	1982	SD of Danny Z. Churchill et al	Transf	162	268
"	"	"	"	Buffalo Savings Bank	Aug	4	1982	9 am	July	6	1982	Aug	4	1982	SD of Johnny Reese et al	Transf	162	269
"	"	"	"	Buffalo Savings Bank	Aug	4	1982	9 am	July	6	1982	Aug	4	1982	SD of Alvin C. Caswell et al	Transf	162	270
"	"	"	"	Buffalo Savings Bank	Aug	4	1982	9 am	July	6	1982	Aug	4	1982	SD of James L. Jones et al	Transf	162	271
"	"	"	"	Buffalo Savings Bank	Aug	4	1982	9 am	July	6	1982	Aug	4	1982	SD of Elton Whipple et al	Transf	162	272
"	"	"	"	Buffalo Savings Bank	Aug	4	1982	9 am	July	6	1982	Aug	4	1982	SD of James C. Williams et al	Transf	162	273
"	"	"	"	Buffalo Savings Bank	Aug	4	1982	9 am	July	6	1982	Aug	4	1982	SD of Homer L. Farnham et al	Transf	162	274
"	"	"	"	Buffalo Savings Bank	Aug	4	1982	9 am	July	6	1982	Aug	4	1982	SD of James C. Williams et al	Transf	162	275
"	"	"	"	Buffalo Savings Bank	Aug	4	1982	9 am	July	6	1982	Aug	4	1982	SD of David Jones et al	Transf	162	276
"	"	"	"	Sandra N. & Grady H. Dyer	Aug	11	1986	am	Aug	4	1986	Aug	12	1986	.81 acre - City of Gordon	CD	176	450
"	"	"	"	Dannie & Carolyn Davis	May	28	1987	am	May	18	1987	May	28	1987	tract - Lot 202 - 27 th & D - City of Gordon	CD	180	384
"	"	"	"	William E. J. & Brian V. Ford	Nov	30	1987	3:30 pm	Nov	23	1987	Dec	7	1987	1 acre - Lot 221, 222, 226; 327 th & D	CD	182	369
"	"	"	"	Billy & Rena Joyce Coward	Oct	6	1989	am	Sept	14	1989	Oct	11	1989	0.40 acre - 328 th & D - 4 th & D	CD	191	386
"	"	"	"	Ethel Glover	Oct	6	1989	11:30 am	Sept	27	1989	Oct	11	1989	SD recorded 131/251-2	CD	191	391

Filing Docket and General Index to Realty Deeds and Mortgages — GRANTORS

REG. U. S. PAT. OFFICE *Cott* County Indexes Since 1888 An Identifying Trade Mark

Open at Proper Tab according to First Letter or Letters of Name and refer to Buff Sub-Index sheet for page reference.

COTT FAMILY NAME INDEX No. 1-SPLIT © 1988 Made By The Cott Index Company, Columbus, Ohio Mfg. Cott Patent Index Systems

(375)

GRANTORS FAMILY NAMES	GIVEN NAMES ABCDEFGHIJ	GIVEN NAMES KLMNO	GIVEN NAMES PQRSTUVWXYZ	GRANTEES	DATE OF FILING				DATE OF INSTRUMENT			DATE OF RECORD			LOCATION OF PROPERTY OR OTHER DESCRIPTION	KIND OF INST.	BOOK	PAGE	
					Month	Day	Year	Hr. M.	Month	Day	Year	Month	Day	Year					
Continental	Augusta	Woodlands	Inc	Evans Clay Company	Aug	26	1982	11	Am	July	21	1982	Aug	26	1982	10.93 acres - 26 th Land Dist	Record	162	395-396
"	"	"	"	Engelhard Corporation	Apr	25	1983	9	am	Apr	15	1983	Apr	25	1983	Kanlin 3 rd Land Dist	Memorandum Sale	164	411-412
"	"	"	"	Wilkinson County	July	20	1983	3:30	pm	Mar	3	1982	July	27	1983	PR 9082	WD	165	368-370
"	"	"	"	St. Pecker Corporation	Oct	1	1983	9	am	Oct	18	1983	Oct	9	1983	Land with 3 rd Land Dist	WD	169	705-709
"	"	"	"	Marion Kraft Company	Nov	10	1984	9	am	Nov	10	1984	Nov	10	1984	Land 2 nd Land Dist	WD	170	31-34
"	"	"	"	KMI Continental	Nov	29	1984	9	am	Nov	8	1984	Nov	30	1984	Divers tract - 1 st Wilkinson County	WD	170	378-379
"	"	"	"	KMI Continental	Jan	18	1985	9	am	Dec	31	1984	Jan	21	1985	Pierce Lease	Assignment	171	21
"	"	"	"	KMI Land Resources, Inc.	Jan	30	1985	9	am	Dec	21	1984	Jan	30	1985	Tract - 4 th Land Dist	Assign	171	88
"	"	"	"	KMI Land Resources, Inc.	Jan	30	1985	9	am	Dec	21	1984	Jan	30	1985	Divers tracts	Assign	171	89
"	"	"	"	KMI Land Resources, Inc.	Jan	30	1985	9	am	Dec	21	1984	Jan	30	1985	Divers property	Assign	171	90
"	"	"	"	KMI Land Resources, Inc.	Jan	30	1985	9	am	Dec	21	1984	Jan	30	1985	Divers tracts	Assign	171	91
"	"	"	"	KMI Continental Wilkes, Inc.	Mar	1	1985	9	am	Dec	31	1984	Mar	4	1985	Richard Graves Lease	Assign	171	401-402
"	"	"	"	KMI Land Resources, Inc.	Mar	13	1985	9	am	Dec	21	1984	Mar	13	1985	31.7 acres - 26 th LD. 218 acres - 23 rd LD.	Mineral Deed	171	479-480
"	"	"	"	KMI Land Resources, Inc.	Mar	13	1985	9	am	Dec	21	1984	Mar	13	1985	443.2 acres - 4 th LD.	Mineral Deed	171	481
"	"	"	"	KMI Land Resources, Inc.	Mar	13	1985	9	am	Dec	21	1984	Mar	13	1985	172 acres - 4 th LD.	Mineral Deed	171	482
"	"	"	"	KMI Land Resources, Inc.	Mar	13	1985	9	am	Dec	21	1984	Mar	13	1985	59.539 acres - 3 rd LD.	Mineral Deed	171	483-484
"	"	"	"	KMI Land Resources, Inc.	Mar	13	1985	9	am	Dec	21	1984	Mar	13	1985	298.89 acres & 279.92 acres - 3 rd LD.	Mineral Deed	171	485-487

Filing Docket and General Index to Realty Deeds and Mortgages — GRANTORS

(375)

REG. U. S. PAT. OFFICE *Chas. McCull* County Indexes Since 1888 An Identifying Trade Mark

Open at Proper Tab according to First Letter or Letters of Name and refer to Buff Sub-Index sheet for page reference.

COTT FAMILY NAME INDEX No. 1-SPLIT © 1948 Made By The Cott Index Company, Columbus, Ohio Mfg. Cott Patent Index Systems

GRANTORS FAMILY NAMES	GIVEN NAMES ABCDEFGH	GIVEN NAMES IJKLMNO	GIVEN NAMES PQRSTUVWXYZ	GRANTEES	DATE OF FILING				DATE OF INSTRUMENT			DATE OF RECORD			LOCATION OF PROPERTY OR OTHER DESCRIPTION	KIND OF INST.	BOOK	PAGE
					Month	Day	Year	Hr. M.	Month	Day	Year	Month	Day	Year				
Continental	Augusta	Woodlands,	Inc.	KMI Land Resources, Inc.	Nov	25	1985	9 am	Dec	31	1984	Mar	26	1985	2 tracts - 4 th Land Dist.	Mineral Deed	171	405
"	"	"	"	KMI Continental Milledgeville, Inc.	Nov	25	1985	9 am	Dec	31	1984	Mar	26	1985	Others tracts	WD	171	406
"	"	"	"	(now KMI Continental Milledgeville, Inc) Dept. of Transportation	Apr	25	1985	9 am	Mar	29	1985	Apr	29	1985	Project No. F-062-1(8)	RWD	172	35-37

Filing Docket and General Index to Realty Deeds and Mortgages — GRANTORS

REG. U. S. PAT. OFFICE *Cott* County Indexes Since 1888
An Identifying Trade Mark

Open at Proper Tab according to First Letter or Letters of Name and refer to Buff Sub-Index sheet for page reference.

COTT FAMILY NAME INDEX No. 1-SPLIT © 1948
Made By The Cott Index Company, Columbus, Ohio
Mfg. Cott Patent Index Systems

(377)

GRANTORS FAMILY NAMES	GIVEN NAMES ABCDEFGH	GIVEN NAMES IJKLMNO	GIVEN NAMES PQRSTUVWXYZ	GRANTEES	DATE OF FILING				DATE OF INSTRUMENT			DATE OF RECORD			LOCATION OF PROPERTY OR OTHER DESCRIPTION	KIND OF INST.	BOOK	PAGE
					Month	Day	Year	Hr. M.	Month	Day	Year	Month	Day	Year				
Cordy, "	Nedra			Town & Country Realty, Inc.	Jan	14	1983	9 am	Jan	13	1983	Jan	14	1983	3.04 acres - 332 nd St. M Dist.	SD	163	464 465
	Nedra			Malcolm K. Woodard	July	25	1984	12 noon	—	—	1984	July	31	1984	3.04 acres - 332 nd St. M Dist. Lot #30	WD	169	293

Filing Docket and General Index to Realty Deeds and Mortgages — GRANTORS

REG. U. S. PAT. OFFICE *Cott* County Indexes Since 1888
An Identifying Trade Mark

Open at Proper Tab according to First Letter or Letters of Name and refer to Buff Sub-Index sheet for page reference.

COTT FAMILY NAME INDEX No. 1-SPLIT © 1948
Made By The Cott Index Company, Columbus, Ohio
Mfg. Cott Patent Index Systems

(379)

GRANTORS FAMILY NAMES	GIVEN NAMES ABCDEFGH	GIVEN NAMES IJKLMNO	GIVEN NAMES PQRSTUWXYZ	GRANTEES	DATE OF FILING				DATE OF INSTRUMENT			DATE OF RECORD			LOCATION OF PROPERTY OR OTHER DESCRIPTION	KIND OF INST.	BOOK	PAGE
					Month	Day	Year	Hr. M.	Month	Day	Year	Month	Day	Year				
Cuppette	Harry Jr.			Conee Electric Membership Corporation	Feb	28	1983	9:30 Am	Feb	21	1983	Mar	4	1983	Right of Way	W.D.	164	72
"	Harry Jr.	+ Sue H.		Alvin P. Jones	June	17	1983	2:30 Pm	June	17	1983	June	27	1983	L & C - 15, Sec 13, Tract F; 1505 th Hwy	W.D.	165	18

Filing Docket and General Index to Realty Deeds and Mortgages — GRANTORS

REG. U. S. PAT. OFFICE *Cott* County Indexes Since 1888
An Identifying Trade Mark

Open at Proper Tab according to First Letter or Letters of Name and refer to Buff Sub-Index sheet for page reference.

COTT FAMILY NAME INDEX No. 1-SPLIT © 1948
Made By The Cott Index Company, Columbus, Ohio
Mfg. Cott Patent Index Systems

(323)

GRANTORS FAMILY NAMES	GIVEN NAMES ABCDEFGH	GIVEN NAMES IJKLMNO	GIVEN NAMES PQRSTUVWXYZ	GRANTEES	DATE OF FILING			DATE OF INSTRUMENT			DATE OF RECORD			LOCATION OF PROPERTY OR OTHER DESCRIPTION	KIND OF INST.	BOOK	PAGE	
					Month	Day	Year	Hr. M.	Month	Day	Year	Month	Day					Year
Cullen-Wood	Product, Inc.			Hilman Paper Co.	June	6	1983	9 am	May	20	1983	June	16	1983	Timber lease of James Isaac Whitaker	Assign 164	165	55
"	"	"	"	Hilman Paper Co.	June	23	1983	9 am	June	14	1983	June	28	1983	Timber lease of Eloise Harris	Assign 27	165	55
"	"	"	"	Hilman Paper Co.	July	18	1983	9 am	July	1	1983	July	21	1983	Timber lease of John C. Williams	Assign 57	165	244
"	"	"	"	Hilman Paper Co.	Sept	9	1983	9 am	Sept	7	1983	Sept	15	1983	Timber lease of Nina Nelson et al	Assign 28	166	37
"	"	"	"	Hilman Paper Co.	Oct	3	1983	9 am	Sept	13	1983	Oct	7	1983	Timber deed of Sheila Kea et al	Assign 62	166	175
"	"	"	"	Hilman Paper Co.	Feb	17	1984	11:30 am	May	31	1983	Feb	29	1984	Timber deed B.C. Carr et al	Assign 8 D.	167	475
"	"	"	"	Hilman Paper Co.	Jan	24	1985	9 am	Jan	3	1985	Jan	24	1985	Timber deed of Dorothy H. Taylor	Assign T. Deed	171	45
"	"	"	"	The Citizens & Southern Bank of Dublin	Feb	25	1985	9 am	Feb	19	1985	Feb	25	1985	Joint Purchase and Agreement of Bacon Farms, a limited partnership	Assign 171		363
"	"	"	"	Hilman Paper Co.	Mar	25	1985	9 am	Feb	28	1985	Mar	26	1985	Timber Deed Bacon Farms et al	Assign 171		611

FILING DOCKET AND GENERAL INDEX TO REALTY DEEDS AND MORTGAGES — GRANTORS

REG. U. S. PAT OFFICE *County Indexes Since 1888*
An Identifying Trade Mark

Open at Proper Tab according to First Letter or Letters of Name and refer to Buff Sub-Index sheet for page reference.

COTT FAMILY NAME INDEX NO. 1-SPLIT © 1949
MADE BY THE COTT INDEX COMPANY, COLUMBUS, OHIO
SOLD BY THE CLYDE CASTLEBERRY CO., COVINGTON, GA.

(393)

GRANTORS FAMILY NAMES	GIVEN NAMES ABCDEFGH	GIVEN NAMES IJKLMNO	GIVEN NAMES PQRSTUVWXYZ	GRANTEES	DATE OF FILING				DATE OF INSTRUMENT			DATE OF RECORD			LOCATION OF PROPERTY OR OTHER DESCRIPTION	KIND OF INST.	BOOK	PAGE
					Month	Day	Year	Hr. M.	Month	Day	Year	Month	Day	Year				
Coastal	Gulf	Oil, Inc.		The Citizens & Southern Bank of Milledgeville	Sept	26	1984	am	9	Sept	17	1984	Oct	2	1984	Satisfied August 14, 1986	SR 1418	723-727
"	"	"	"	Trust Co. Bank of Southeast Georgia	July	28	1986	am	9	July	25	1986	July	30	1986	Satisfied November 30, 1989	SR 176	204-270
"	"	"	"	Trust Co. Bank of Southeast Georgia	Nov	5	1987	am	9	Nov	25	1987	Nov	16	1987	Satisfied November 30, 1989	SR 176	332-333
"	"	"	"	Dept. of Transportation	Aug	24	1988	pm	11:50	Aug	19	1988	Aug	30	1988	Right of way SR 1833(7)	SR 185	294-296

Filing Docket and General Index to Realty Deeds and Mortgages — GRANTORS

REG. U. S. PAT. OFFICE *ChemCott* County Indexes Since 1888
An Identifying Trade Mark

 Open at Proper Tab according to First Letter or Letters of Name and refer to Buff Sub-Index sheet for page reference.

COTT FAMILY NAME INDEX NO. 1-SPLIT © 1969
MADE BY THE COTT INDEX COMPANY, COLUMBUS, OHIO
MFG. COTT PATENT INDEX SYSTEMS

(405)

GRANTORS FAMILY NAMES	GIVEN NAMES ABCDEFGH	GIVEN NAMES IJKLMNO	GIVEN NAMES PQRSTUWXYZ	GRANTEES	DATE OF FILING				DATE OF INSTRUMENT			DATE OF RECORD			LOCATION OF PROPERTY OR OTHER DESCRIPTION	KIND OF INST.	BOOK	PAGE
					Month	Day	Year	Hr. M.	Month	Day	Year	Month	Day	Year				
Commonwealth of Virginia				The Power Company Commonwealth of Virginia, Dept. of Conservation & Historic Resources	Jan	20	1986	9 am	TRU	25	1985	Feb	20	1986	Right of way	Ease- ment	174	520- 524
"	"	"	"	Dept. of Forestry	May	15	1989	9:45 am	TRU	13	1989	May	16	1989	120.5 acres - 328 ^{sq} ft	Agreement to transfer	189	329- 331
"	"	"	"	Dept. of Forestry O'Connell E.M.C.	July	5	1990	9:45 am	TRU	12	1988	July	5	1990	Right of way	Ease- ment	195	43- 44

FILING DOCKET AND GENERAL INDEX TO REALTY DEEDS AND MORTGAGES – GRANTORS

REG. U. S. PAT. OFFICE *Chambers* County Indexes Since 1888 An Identifying Trade Mark

 Open at Proper Tab according to First Letter or Letters of Name and refer to Buff Sub-Index sheet for page reference.

COTT FAMILY NAME INDEX NO. 1-SPLIT © 1949
MADE BY THE COTT INDEX COMPANY, COLUMBUS, OHIO
SOLD BY THE CLYDE CASTLEBERRY CO., COVINGTON, GA.

(407)

GRANTORS FAMILY NAMES	GIVEN NAMES ABCDEFGH	GIVEN NAMES IJKLMNO	GIVEN NAMES PQRSTUVWXYZ	GRANTEES	DATE OF FILING				DATE OF INSTRUMENT			DATE OF RECORD			LOCATION OF PROPERTY OR OTHER DESCRIPTION	KIND OF INST.	BOOK	PAGE	
					Month	Day	Year	Hr. M.	Month	Day	Year	Month	Day	Year					
Commonwealth	Mortgage	Coop	Coop	American Fletcher															
				Mortgage Co., Inc.	Aug	14	1986	9	am	May	2	1986	Aug	15	1986	SD of Lennie D. & Kathleen Poole	Assign	176	511
				American Fletcher															
				Mortgage Co., Inc.	Sept	8	1986	9	am	May	2	1986	Sept	8	1986	SD of James D. & Geraldine Poole	Assign	176	705

FILING DOCKET AND GENERAL INDEX TO REALTY DEEDS AND MORTGAGES — GRANTORS

REG. U. S. PAT. OFFICE *Chambers* County Indexes Since 1888 An Identifying Trade Mark

Open at Proper Tab according to First Letter or Letters of Name and refer to Buff Sub-Index sheet for page reference.

COTT FAMILY NAME INDEX NO. 1-SPLIT © 1949
MADE BY THE COTT INDEX COMPANY, COLUMBUS, OHIO
SOLD BY THE CLYDE CASTLEBERRY CO., COVINGTON, GA.

(409)

GRANTORS FAMILY NAMES	GIVEN NAMES ABCDEFGH	GIVEN NAMES IJKLMNO	GIVEN NAMES PQRSTUVWXYZ	GRANTEES	DATE OF FILING				DATE OF INSTRUMENT			DATE OF RECORD			LOCATION OF PROPERTY OR OTHER DESCRIPTION	KIND OF INST.	BOOK	PAGE
					Month	Day	Year	Hr. M.	Month	Day	Year	Month	Day	Year				
<i>Cont</i> Continental	<i>Trust</i>	<i>Investment</i>	<i>Inc.</i>	Continental Mineral Sales, Inc.	Sept	10	1986	2:12	July	2	1986	Sept	11	1986	assign from Continental Augusta Woodlands, Inc.	assign	177	6
"	"	"	"	Continental Mineral Sales, Inc.	Sept	10	1986	am	July	2	1986	Sept	11	1986	Book 171, pg 88	assign	177	9
"	"	"	"	Continental Mineral Sales, Inc.	Sept	10	1986	am	July	2	1986	Sept	11	1986	Book 171, pg 90	assign	177	10
"	"	"	"	Continental Mineral Sales, Inc.	Sept	10	1986	am	July	2	1986	Sept	11	1986	Book 171, pg 91	assign	177	11
"	"	"	"	Continental Mineral Sales, Inc.	Sept	10	1986	am	July	2	1986	Sept	11	1986	Book 171, pg 487	assign	177	12
"	"	"	"	Continental Mineral Sales, Inc.	Sept	10	1986	am	July	2	1986	Sept	11	1986	Book 171, pg 483-54	assign	177	13
"	"	"	"	Continental Mineral Sales, Inc.	Sept	10	1986	am	July	2	1986	Sept	11	1986	Book 171, pg 482	assign	177	14
"	"	"	"	Continental Mineral Sales, Inc.	Sept	10	1986	am	July	2	1986	Sept	11	1986	Book 171, pg 485-487	assign	177	15
"	"	"	"	Continental Mineral Sales, Inc.	Sept	10	1986	am	July	2	1986	Sept	11	1986	Book 171, pg 419-480	assign	177	16
"	"	"	"	Continental Mineral Sales, Inc.	Sept	10	1986	am	July	2	1986	Sept	11	1986	Book 171, pg 425	assign	177	17

FILING DOCKET AND GENERAL INDEX TO REALTY DEEDS AND MORTGAGES — GRANTORS

REG. U. S. PAT. OFFICE *Chambers* County Indexes Since 1888 An Identifying Trade Mark

Open at Proper Tab according to First Letter or Letters of Name and refer to Buff Sub-Index sheet for page reference.

COTT FAMILY NAME INDEX NO. 1-SPLIT © 1949 MADE BY THE COTT INDEX COMPANY, COLUMBUS, OHIO SOLD BY THE CLYDE CASTLEBERRY CO., COVINGTON, GA.

(411)

GRANTORS FAMILY NAMES	GIVEN NAMES ABCDEFGH	GIVEN NAMES IJKLMNO	GIVEN NAMES PQRSTUVWXYZ	GRANTEES	DATE OF FILING				DATE OF INSTRUMENT			DATE OF RECORD			LOCATION OF PROPERTY OR OTHER DESCRIPTION	KIND OF INST.	BOOK	PAGE
					Month	Day	Year	Hr. M.	Month	Day	Year	Month	Day	Year				
Coomes	A. L.			L. D. Nash	Nov	4	1986	9 am	Nov	3	1985	Nov	4	1986	14 acres - 1505 th (Hwy) Grand	Att'y	177	559
"	A. L. per atty - in fact			L. D. Nash	Nov	17	1986	9 am	Oct	21	1986	Nov	18	1986	14 acres - 1505 th (Hwy) Grand	WD	177	650
"	A. L. per atty - in fact			L. D. Nash	Nov	21	1986	4:10 pm	Nov	18	1986	Nov	25	1986	14 acres - 1505 th (Hwy) Grand	WD	177	725
"	A. L.			L. D. Nash	June	4	1987	9 am	May	30	1987	June	4	1987	14 acres - 1505 th (Hwy) Grand	WD	180	431

FILING DOCKET AND GENERAL INDEX TO REALTY DEEDS AND MORTGAGES — GRANTORS

REG. U. S. PAT. OFFICE *ChemCott* County Indexes Since 1888
An Identifying Trade Mark

 Open at Proper Tab according to First Letter or Letters of Name and refer to Buff Sub-index sheet for page reference.

COTT FAMILY NAME INDEX NO. 1-SPLIT © 1989
MADE BY THE COTT INDEX COMPANY, COLUMBUS, OHIO
SOLD BY THE CLYDE CASTLEBERRY CO., COVINGTON, GA.

(425)

GRANTORS FAMILY NAMES	GIVEN NAMES ABCDEFGH	GIVEN NAMES IJKLMNO	GIVEN NAMES PQRSTUVWXYZ	GRANTEES	DATE OF FILING				DATE OF INSTRUMENT			DATE OF RECORD			LOCATION OF PROPERTY OR OTHER DESCRIPTION	KIND OF INST.	BOOK	PAGE
					Month	Day	Year	Hr. M.	Month	Day	Year	Month	Day	Year				
Continental	Mineral Sales, Inc		etal	Anglo-American Clay Corporation	Feb	3	1988	1 pm	Jan	15	1988	Feb	4	1988	344 acres - L252, 53, 54, 55, 57 & 58; 4 th LR	337 th 4 th MD Limit	183	70-2
"	"	"	"	Anglo-American Clay Corp.	Oct	28	1988	9 am	Sept	30	1988	Nov	4	1988	2553 acres - Wilkeson County	option	186	294- 296
"	"	"	"	KMI Continental Clinton, etc	Sept	21	1989	3:15 pm	Sept	19	1989	Sept	22	1989	341.95 ac - 4 th LR	Deed	191	287- 288
"	"	"	"	KMI Continental Clinton, etc	Sept	26	1989	2 pm	Sept	25	1989	Sept	26	1989	Divers property	Mineral Deed	191	305- 307
"	"	"	"	Old Kacine Company	Jan	2	1990	9 am	Dec	4	1989	Jan	3	1990	59.539 acres - 3 ^d Land Dist.	WD	192	477- 480

FILING DOCKET AND GENERAL INDEX TO REALTY DEEDS AND MORTGAGES — GRANTORS

REG. U. S. PAT. OFFICE *Chambers* County Indexes Since 1888
An Identifying Trade Mark

 Open at Proper Tab according to First Letter or Letters of Name and refer to Buff Sub-Index sheet for page reference.

COTT FAMILY NAME INDEX NO. 1-SPLIT © 1969
MADE BY THE COTT INDEX COMPANY, COLUMBUS, OHIO
SOLD BY THE CLYDE CASTLEBERRY CO., COVINGTON, GA.

(443)

GRANTORS FAMILY NAMES	GIVEN NAMES ABCDEFGH	GIVEN NAMES IJKLMNO	GIVEN NAMES PQRSTUWXYZ	GRANTEES	DATE OF FILING				DATE OF INSTRUMENT			DATE OF RECORD			LOCATION OF PROPERTY OR OTHER DESCRIPTION	KIND OF INST.	BOOK	PAGE
					Month	Day	Year	Hr. M.	Month	Day	Year	Month	Day	Year				
Coastal Food Mart, Inc				Central & Southern Bank of Ga the	Apr	24	1989	9 am	Apr	21	1989	Apr	26	1989	0.577 acres - 5 th RD - 1505 th Ave	D 3 D	189	120 122
"	"	"	"	Coastal Bank of Georgia	Oct	26	1989	10:20 am	OCT	13	1989	OCT	31	1989	Divers property FS#89-32	SD w/ assess notes	191	535 577
"	"	"	"	Coastal Petroleum Services, Inc	June	14	1990	9 am	June	5	1990	June	18	1990	Divers property	affidavit	194	535 536

FILING DOCKET AND GENERAL INDEX TO REALTY DEEDS AND MORTGAGES — GRANTORS

REG. U. S. PAT. OFFICE *ChemCott* County Indexes Since 1888 An Identifying Trade Mark

 Open at Proper Tab according to First Letter or Letters of Name and refer to Buff Sub-Index sheet for page reference.

COTT FAMILY NAME INDEX NO. 1-SPLIT © 1949
MADE BY THE COTT INDEX COMPANY, COLUMBUS, OHIO
SOLD BY THE CLYDE CASTLEBERRY CO., COVINGTON, GA.

(449)

GRANTORS FAMILY NAMES	GIVEN NAMES ABCDEFGH	GIVEN NAMES IJKLMNO	GIVEN NAMES PQRSTUVWXYZ	GRANTEES	DATE OF FILING				DATE OF INSTRUMENT			DATE OF RECORD			LOCATION OF PROPERTY OR OTHER DESCRIPTION	KIND OF INST.	BOOK	PAGE
					Month	Day	Year	Hr. M.	Month	Day	Year	Month	Day	Year				
Coastal	Petroleum	Services	etal	Coastal Bank of Georgia	Oct	26	1989	10:30 am	Oct	13	1989	Oct	31	1989	divers property	FS#89-32	191	535
"	"	"	"	Coastal Petroleum Services, etal	June	14	1990	9 am	June	5	1990	June	18	1990	divers prop.		194	536

FILING DOCKET AND GENERAL INDEX TO REALTY DEEDS AND MORTGAGES — GRANTORS

REG. U. S. PAT. OFFICE *Chas McClellan* County Indexes Since 1888 An Identifying Trade Mark

 Open at Proper Tab according to First Letter or Letters of Name and refer to Buff Sub-Index sheet for page reference.

COTT FAMILY NAME INDEX NO. 1-SPLIT © 1949
MADE BY THE COTT INDEX COMPANY, COLUMBUS, OHIO
SOLD BY THE CLYDE CASTLEBERRY CO., COVINGTON, GA.

(451)

GRANTORS FAMILY NAMES	GIVEN NAMES ABCDEFGH	GIVEN NAMES IJKLMNO	GIVEN NAMES PQRSTUVWXYZ	GRANTEES	DATE OF FILING				DATE OF INSTRUMENT			DATE OF RECORD			LOCATION OF PROPERTY OR OTHER DESCRIPTION	KIND OF INST.	BOOK	PAGE
					Month	Day	Year	Hr. M.	Month	Day	Year	Month	Day	Year				
Corley,	Carolyn H	"	"	Mary L. Zoller et al	Nov	16	1989	9 am	Nov	14	1989	Nov	20	1989	3/4 acre - City of Mardon	W.D.	193	93-94
	"	"	"	Carolyn H Corley et al	"	"	"	"	"	"	"	"	"	"	"	"	"	"
	"	"	"	Harold P. Taylor et al	"	"	"	"	"	"	"	"	"	"	"	"	"	"
"	Carolyn & Marvin, Sr.	"	"	Carolyn Corley	May	21	1990	3:15 pm	May	21	1990	May	24	1990	Lot #6, Sec 13, Tract 9.	1525 W.D.	194	356-357
"	Carolyn & Marvin	"	"	Cecile E. M. Co	May	31	1990	10:45 am	May	24	1990	June	6	1990	Right of way	Case- ment	194	411
"	Carolyn	"	"	Ophe B. Stanley	June	20	1990	2 pm	June	20	1990	June	25	1990	1525 3/4 acre - City of Mardon	W.D.	194	596

FILING DOCKET AND GENERAL INDEX TO REALTY DEEDS AND MORTGAGES — GRANTORS

REG. U. S. PAT. OFFICE *ChemCott* County Indexes Since 1888 An Identifying Trade Mark

Open at Proper Tab according to First Letter or Letters of Name and refer to Buff Sub-Index sheet for page reference.

COTT FAMILY NAME INDEX NO. 1-SPLIT © 1949
MADE BY THE COTT INDEX COMPANY, COLUMBUS, OHIO
SOLD BY THE CLYDE CASTLEBERRY CO., COVINGTON, GA.

(453)

GRANTORS FAMILY NAMES	GIVEN NAMES ABCDEFGH	GIVEN NAMES IJKLMNO	GIVEN NAMES PQRSTUVWXYZ	GRANTEES	DATE OF FILING				DATE OF INSTRUMENT			DATE OF RECORD			LOCATION OF PROPERTY OR OTHER DESCRIPTION	KIND OF INST.	BOOK	PAGE
					Month	Day	Year	Hr. M.	Month	Day	Year	Month	Day	Year				
<i>Coastal Bank of Georgia</i> <i>n</i>	<i>n</i>	<i>n</i>		<i>Coastal Ind Oil, Inc.</i>	<i>Nov</i>	<i>30</i>	<i>1989</i>	<i>9 am</i>	<i>Oct</i>	<i>18</i>	<i>1989</i>	<i>Dec</i>	<i>4</i>	<i>1989</i>	<i>Tract. SD recorded 179 pg 332-33</i>	<i>Card No. 172</i>	<i>172</i>	<i>231</i>
				<i>Coastal Ind Oil, Inc.</i>	<i>Nov</i>	<i>30</i>	<i>1989</i>	<i>am</i>	<i>Oct</i>	<i>18</i>	<i>1989</i>	<i>Dec</i>	<i>4</i>	<i>1989</i>	<i>SD recorded 176/264-70</i>	<i>Card SD</i>	<i>172</i>	<i>232</i>

