

This Index approved and adopted for use in the Counties of Georgia pursuant to the Act approved August 8, 1916, providing for uniform records throughout the State.

Filing Docket and General Index to Realty Deeds and Mortgages—GRANTORS

Clifford Walker, Attorney General.

Refer to SUB-INDEX in front portion of book for Alphabetical Arrangement and Page Reference to Names in this Index

Cott's Patented Index Systems. Owned and manufactured by Walker, Evans & Cogswell Co., Charleston, S. C.

(1.)

N. B.—This system of indexing is patented, and same covers both the Sub-Index and sheets comprising the General Index. The Loose Leaf Binder is also patented, both being the patents of C. M. COFFMAN, Walker, Evans & Cogswell Co., of Charleston, S. C., are owners of these patents, and furnish these Sheets and Binders in North Carolina, South Carolina, Georgia, Florida and Alabama.

GRANTORS FAMILY NAMES	GIVEN NAMES				GRANTEES	DATE OF FILING				DATE OF INST'MT				DATE OF RECORD				LOCATION OF PROPERTY OR OTHER DESCRIPTION	Kind of Inst'mt	Book	Page															
	A	B	C	D		E	F	G	H	I	J	K	L	M	N	O	P					Q	R	S	T	U	V	W	X	Y	Z	Month	Day	Year	Hour	Min
<i>Groce</i>					<i>Salomon Moses H. Davidson</i>	<i>June</i>	<i>15</i>	<i>1921</i>	<i>9:30</i>	<i>July</i>	<i>27</i>	<i>1803</i>	<i>June</i>	<i>15</i>	<i>1921</i>	<i>150 acres, 23rd Dist Lot No. 203.</i>	<i>Star</i>	<i>39</i>	<i>1.</i>																	
<i>Grace</i>					<i>Mr. Murray Bond Street</i>	<i>Nov.</i>	<i>27</i>	<i>1948</i>	<i>9:40</i>	<i>Nov</i>	<i>2</i>	<i>1948</i>	<i>Nov</i>	<i>29</i>	<i>1948</i>	<i>1.217 3/4 ac Land in 2d - 7. L. A</i>	<i>WD</i>	<i>80</i>	<i>194-36</i>																	
"					<i>Mr Salli W. Ford</i>	<i>July</i>	<i>19</i>	<i>1949</i>	<i>3</i>	<i>Feb</i>	<i>23</i>	<i>1949</i>	<i>July</i>	<i>23</i>	<i>1949</i>	<i>Divers Tracts</i>	<i>"</i>	<i>90</i>	<i>394-7-8</i>																	

Filing Docket and General Index to Realty Deeds and Mortgages—GRANTORS

Refer to SUB-INDEX in front portion of Book for Alphabetical Arrangement and Page Reference to Names in this Index

Cott Patented Index Systems.
Manufactured by Geo. D. Barnard Sta. Co., St. Louis, Mo.

GRANTORS FAMILY NAMES	GIVEN NAMES ABCDEFGHIJ	GIVEN NAMES JKLMNO	GIVEN NAMES PQRSTUVWXYZ	GRANTEES	DATE OF FILING				DATE OF INSTRUMENT			DATE OF RECORD			LOCATION OF PROPERTY OR OTHER DESCRIPTION	KIND OF INST'MT	BOOK	PAGE
					MONTH	DAY	YEAR	HR. M.	MONTH	DAY	YEAR	MONTH	DAY	YEAR				
Gardon				Mercantile Co. Willingham Warehouse	Nov.	16	1916	2 P.M.	Nov.	9	1916	Nov.	17	1916	M.D.	24	300-214	
"				" " First National Bk.	Mar.	23	1916	8 a.m.	Mar.	22	1916	Mar.	23	1916	" "	26	77	
"				" " Willingham Warehouse	Feb.	12	1916	8 a.m.	Jan.	24	1916	Feb.	12	1916	" "	24	255-8	
"				" " Willingham Warehouse	Dec.	30	1914	8 a.m.	Dec.	23	1914	Dec.	30	1914	" "	22	502-89	
"				" " First National Bk.	Feb.	17	1917	2 P.M.	Feb.	16	1917	Feb.	17	1917	" "	24	373-4	
"				Lodge S. & A. M. Jefferson Standard	Feb.	19	1915	8 a.m.	Feb.	4	1915	Feb.	19	1915	" "	22	515-67	
"				Mercantile Co. Willingham Warehouse	Jan.	28	1918	8 a.m.	Jan.	19	1918	Jan.	28	1918	M.D.	24	535-9	
"				Mercantile Co. J. E. Butler successor in office	Dec.	23	1914	8 a.m.	Dec.	7	1914	Dec.	23	1914	Deed	23	133	
"				Mercantile Co. W. B. Lavender	June	3	1915	10 a.m.	June	2	1915	June	3	1915	"	23	154	
"				Mercantile Co. L. C. Barlard	Nov.	21	1917	8 a.m.	Oct.	1	1917	Nov.	21	1917	"	23	298	
"				Mercantile Co. C. C. Johnson	Dec.	21	1917	2 P.M.	Dec.	18	1917	Dec.	21	1917	"	30	113	
"				Mercantile Co. F. B. Mc Cook	Nov.	7	1918	2 P.M.	Oct.	25	1918	Nov.	7	1918	"	29	340	
"				Mercantile Co. H. A. Fountain	Jan.	15	1919	8 a.m.	Dec.	8	1917	Jan.	15	1919	"	30	219	
"				Mercantile Co. Mrs. J. F. Arnold	Mar.	4	1919	2 P.M.	Jan.	23	1919	Mar.	4	1919	"	31	50	
"				Mercantile Co. F. B. Mc Cook	Nov.	17	1919	2 P.M.	Nov.	12	1919	Nov.	17	1919	"	30	298	
"				Mercantile Co. Mrs. D. P. & Mrs. B. W. Lee	July	17	1920	8 a.m.	July	16	1920	July	17	1920	"	30	424	

Filing Docket and General Index to Realty Deeds and Mortgages—GRANTORS

3

Refer to SUB-INDEX in front portion of Book for Alphabetical Arrangement and Page Reference to Names in this Index

Cott Patented Index Systems.
Manufactured by Geo. D. Barnard Sta. Co., St. Louis, Mo

GRANTORS FAMILY NAMES	GIVEN NAMES ABCDEFGHIJ	GIVEN NAMES KLMNO	GIVEN NAMES PQRSTUVWXYZ	GRANTEES	DATE OF FILING				DATE OF INSTRUMENT			DATE OF RECORD			LOCATION OF PROPERTY OR OTHER DESCRIPTION	KIND OF INST'MT	BOOK	PAGE
					MONTH	DAY	YEAR	HR. M.	MONTH	DAY	YEAR	MONTH	DAY	YEAR				
Gordon				A. B. Wood	Jan	21	1921	8am	Dec	1	1920	Jan	21	1921	Deed	29	529-30	
"				Viola King	Mar	15	1921	2pm	Dec	11	1918	Mar	15	1921	"	31	157	
"				First National Bank	May	18	1918	4pm	May	14	1918	May	18	1918	Real Estate	M.A.	26	268
"				Willingham Warehouse	Dec.	23	1919	2pm	Dec.	18	1918	Dec.	23	1919	"	33	541-544	
"				Willingham Warehouse	Feb.	16	1920	2pm	Feb.		1920	Feb.	16	1920	"	37	86	

This Index approved and adopted for use in the Counties of Georgia pursuant to the Act approved August 8, 1916, providing for uniform records throughout the State.

Filing Docket and General Index to Realty Deeds and Mortgages—GRANTORS

Clifford Walker, Attorney General.

Refer to SUB-INDEX in front portion of book for Alphabetical Arrangement and Page Reference to Names in this Index

Cott's Patented Index Systems. Owned and manufactured by Walker, Evans & Cogswell Co., Charleston, S. C.

(3)

GRANTORS FAMILY NAMES	GIVEN NAMES ABCDEFGHIJ	GIVEN NAMES IJKLMNO	GIVEN NAMES PQRSTUVWXYZ	GRANTEES	DATE OF FILING				DATE OF INST'MT			DATE OF RECORD			LOCATION OF PROPERTY OR OTHER DESCRIPTION	Kind of Inst'mt	Book	Page
					Month	Day	Year	Hour	Month	Day	Year	Month	Day	Year				
<i>Lardon Mercantile Co</i>				<i>Sallie McArthur</i>	<i>June</i>	<i>15</i>	<i>1921</i>	<i>2</i>	<i>Jan</i>	<i>22</i>	<i>1914</i>	<i>June</i>	<i>15</i>	<i>1921</i>	<i>Part of Aron Johnson's place 1/4 of one acre in Gordon Co</i>	<i>Over Deed</i>	<i>39</i>	<i>1</i>
"	"	"	"	<i>Fourth National Bank</i>	<i>Aug</i>	<i>23</i>	<i>"</i>	<i>8</i>	<i>Apr</i>	<i>29</i>	<i>1921</i>	<i>Aug</i>	<i>23</i>	<i>"</i>	<i>Dices lots in Jones & Wilkinson comptee</i>	<i>M.D.</i>	<i>37</i>	<i>605-6 7,8-9</i>
"	"	"	"	<i>Atlanta National Bank</i>	<i>Nov</i>	<i>24</i>	<i>"</i>	<i>"</i>	<i>Nov</i>	<i>21</i>	<i>"</i>	<i>Dec</i>	<i>2</i>	<i>"</i>	<i>2 story brick store in Gordon Co</i>	<i>W.D.</i>	<i>38</i>	<i>25-6</i>
"	"	"	"	<i>The O. B. Small Co.</i>	<i>Dec</i>	<i>28</i>	<i>1922</i>	<i>2</i>	<i>Dec</i>	<i>27</i>	<i>1922</i>	<i>Jan</i>	<i>6</i>	<i>1923</i>	<i>Part of parcel in Baldwin</i>	<i>D.D.</i>	<i>38</i>	<i>339-40</i>
"	"	"	"	<i>S. W. Lee</i>	<i>May</i>	<i>9</i>	<i>1925</i>	<i>8</i>	<i>Apr</i>	<i>15</i>	<i>1919</i>	<i>May</i>	<i>9</i>	<i>1925</i>	<i>Jones & Statie store, Gordon Co</i>	<i>W.D.</i>	<i>31</i>	<i>240</i>
"	"	"	"	<i>W. A. Jones</i>	<i>Oct</i>	<i>23</i>	<i>"</i>	<i>2</i>	<i>Apr</i>	<i>18</i>	<i>1925</i>	<i>Oct</i>	<i>30</i>	<i>"</i>	<i>Dices Tracts in 2 counties</i>	<i>W.D.</i>	<i>41</i>	<i>1+2</i>
"	"	"	<i>per sheriff</i>	<i>Wilkinson County</i>	<i>May</i>	<i>7</i>	<i>1931</i>	<i>8</i>	<i>May</i>	<i>5</i>	<i>1931</i>	<i>May</i>	<i>7</i>	<i>1931</i>	<i>Brick store Gordon Co 1929</i>	<i>W.D.</i>	<i>50</i>	<i>194</i>
"	"	"	"	<i>R. F. Lapp</i>	<i>Nov</i>	<i>6</i>	<i>1934</i>	<i>9</i>	<i>Sept</i>	<i>16</i>	<i>1934</i>	<i>Nov</i>	<i>6</i>	<i>1934</i>	<i>(45 1/2) Acre in Swinton Dist</i>	<i>W.D.</i>	<i>46</i>	<i>509</i>

N. B.—This system of indexing is patented, and same covers both the Sub-Index and sheets comprising the General Index. The Loose Leaf Binder is also patented, both being the patents of C. M. COFF. Walker, Evans & Cogswell Co., of Charleston, S. C., are owners of these patents, and furnish these Sheets and Binders in North Carolina, South Carolina, Georgia, Florida and Alabama.

This Index approved and adopted for use in the Counties of Georgia pursuant to the Act approved August 8, 1916, providing for uniform records throughout the State.

Filing Docket and General Index to Realty Deeds and Mortgages—GRANTORS

Clifford Walker, Attorney General.

Refer to SUB-INDEX in front portion of book for Alphabetical Arrangement and Page Reference to Names in this Index

Cott's Patented Index Systems. Owned and manufactured by Walker, Evans & Cogswell Co., Charleston, S. C.

(5.)

GRANTORS FAMILY NAMES	GIVEN NAMES ABCDEFGHIJ	GIVEN NAMES IJKLMNO	GIVEN NAMES PQRSTUVWXYZ	GRANTEES	DATE OF FILING				DATE OF INST'MT			DATE OF RECORD			LOCATION OF PROPERTY OR OTHER DESCRIPTION	Kind of Inst'mt	Book	Page	
					Month	Day	Year	Hour	Min	Month	Day	Year	Month	Day					Year
<i>Limmer</i>	<i>Mrs T. B.</i>			<i>Mrs E. N. Carter</i>	<i>July</i>	<i>26</i>	<i>1921</i>	<i>2</i>	<i>PM</i>	<i>July</i>	<i>25</i>	<i>1921</i>	<i>July</i>	<i>27</i>	<i>1921</i>	<i>House & Lot in Gordon Ga</i>	<i>M.D.</i>	<i>42</i>	<i>43</i>
"	<i>Mrs T. B.</i>			<i>Mrs Alice Peacock</i>	<i>Aug</i>	<i>28</i>	<i>1925</i>	"	"	<i>Aug</i>	<i>28</i>	<i>1925</i>	<i>Aug</i>	<i>29</i>	<i>1925</i>	<i>Lot 3, 4, 5, Block B, Gordon Ga.</i>	<i>M.D.</i>	<i>40</i>	<i>410</i>
"	<i>Lucius</i>			<i>Mrs Bessie Taylor</i>	<i>Jan</i>	<i>8</i>	<i>1924</i>	<i>8</i>	<i>AM</i>	<i>Jan</i>	<i>8</i>	<i>1924</i>	<i>Jan</i>	<i>8</i>	<i>1924</i>	<i>2 1/3 acs in Swanton Ga.</i>	<i>S.P.D.</i>	<i>42</i>	<i>359</i>
"	<i>Claude</i>			<i>Ralph Limmer</i>	<i>Jan</i>	<i>20</i>	<i>1933</i>	<i>9</i>	<i>AM</i>	<i>Jan</i>	<i>18</i>	<i>1933</i>	<i>Jan</i>	<i>20</i>	<i>1933</i>	<i>1 Mile</i>	<i>J.P.</i>	<i>53</i>	<i>103</i>
"	<i>Lucius</i>	<i>an</i>	<i>Miss Bessie Taylor</i>	<i>Mrs Bessie Taylor</i>	<i>Aug</i>	<i>10</i>	<i>1940</i>	<i>5</i>	<i>AM</i>	<i>Aug</i>	<i>10</i>	<i>1940</i>	<i>Aug</i>	<i>10</i>	<i>1940</i>	<i>2 1/2 acs land in Swanton</i>	<i>J.P.</i>	<i>57</i>	<i>577-8</i>
"	<i>Mrs Bessie P. Reynolds et al</i>			<i>Harriet Wilkes Youngblood</i>	<i>Mar</i>	<i>12</i>	<i>1941</i>	<i>5</i>	<i>PM</i>	<i>Mar</i>	<i>1941</i>	<i>Mar</i>	<i>20</i>	<i>1941</i>	<i>1/4 acre land in 10 1/2 acs land</i>	<i>W.D.</i>	<i>74</i>	<i>304</i>	
"	<i>Charlie & Mino</i>			<i>W. H. Nixon</i>	<i>Aug</i>	<i>23</i>	<i>1954</i>	<i>10</i>	<i>AM</i>	<i>Aug</i>	<i>21</i>	<i>1954</i>	<i>Aug</i>	<i>25</i>	<i>1954</i>	<i>1/2 acre of land in 10. / 1954</i>	<i>J.P.</i>	<i>70</i>	<i>1003</i>
"	<i>Charlie</i>			<i>Ethel Pearl Grimes et al</i>	<i>Oct</i>	<i>1</i>	<i>1958</i>	"	<i>AM</i>	<i>Oct</i>	<i>1</i>	<i>1958</i>	<i>Oct</i>	<i>3</i>	<i>1958</i>	<i>1/2 ac in tract 9th Land dist</i>	<i>W.D.</i>	<i>99</i>	<i>317-8</i>
"	"			<i>Lylina Grimes et al</i>	"	"	"	"	"	"	"	"	"	"	"	"	"	"	"
"	"			<i>Charlie Mae Grimes et al</i>	"	"	"	"	"	"	"	"	"	"	"	"	"	"	"
"	"			<i>Charlie Grimes et al</i>	"	"	"	"	"	"	"	"	"	"	"	"	"	"	"
"	"			<i>Fletcher Grimes et al</i>	"	"	"	"	"	"	"	"	"	"	"	"	"	"	"
"	"			<i>Hazel Grimes et al</i>	"	"	"	"	"	"	"	"	"	"	"	"	"	"	"
"	"			<i>Gloria Grimes et al</i>	"	"	"	"	"	"	"	"	"	"	"	"	"	"	"
"	"			<i>Diana Grimes et al</i>	"	"	"	"	"	"	"	"	"	"	"	"	"	"	"
"	"			<i>Lylina Pearl Grimes et al</i>	"	"	"	"	"	"	"	"	"	"	"	"	"	"	"

Binder is also patented, both being the patents of C. M. COFFR. Walker, Evans & Cogswell Co., of Charleston, S. C., are owners of these patents. Binder is also patented, both being the patents of C. M. COFFR. Walker, Evans & Cogswell Co., of Charleston, S. C., are owners of these patents. Binder is also patented, both being the patents of C. M. COFFR. Walker, Evans & Cogswell Co., of Charleston, S. C., are owners of these patents.

This Index approved and adopted for use in the Counties of Georgia pursuant to the Act approved August 8, 1916, providing for uniform records throughout the State.

Filing Docket and General Index to Realty Deeds and Mortgages—GRANTORS

Cott's Patented Index Systems. Owned and manufactured by Walker, Evans & Cogswell Co., Charleston, S. C.

(5) Clifford Walker, Attorney General.

Refer to SUB-INDEX in front portion of book for Alphabetical Arrangement and Page Reference to Names in this Index

GRANTORS FAMILY NAMES	GIVEN NAMES ABCDEFGHIJ	GIVEN NAMES IJKLMNO	GIVEN NAMES PQRSTUVWXYZ	GRANTEES	DATE OF FILING				DATE OF INST'MT			DATE OF RECORD			LOCATION OF PROPERTY OR OTHER DESCRIPTION	Kind of Inst'mt	Book	Page
					Month	Day	Year	Hour	Month	Day	Year	Month	Day	Year				
Grimes	Mrs. Charlotte Moore			Rayce Deming	Jan.	10	1962	2:15	Jan.	3	1962	Jan.	10	1962	Lot in Gordon	WB	86	376
"	James A. et al.			Family Federal Sav. & Loan Assn.	July	27	1965	2:15	July	26	1965	Aug.	3	1965	Lot 1, Block 6, Subdiv. 1, Highway - 17, Dunwoody	SD	109	459
"	Hazel E. et al.			Family Federal Sav. & Loan Assn.	"	"	"	"	"	"	"	"	"	"	"	"	"	"
"	Charlie Jr.			Jim Water corp.	Nov.	23	1968	9	Nov.	1	1968	Nov.	23	1968	Lot 1, Subdiv. 1, Highway - 17, Dunwoody	SD	114	878
"	James A. et al.			Earl E. Vinson	Nov.	7	1969	4	Nov.	7	1969	Nov.	7	1969	Lot in Mc Intyre	WEL	118	459
"	Hazel E. et al.			" " "	"	"	"	"	"	"	"	"	"	"	"	"	"	"
"	A. D. et al.			Raymond S. Grimes	July	2	1971	11	July	2	1971	July	2	1971	Lot in Mc Intyre	WEL	122	417
"	Vannie Bell			" " "	"	"	"	"	"	"	"	"	"	"	"	"	"	3
"	A. D. & Vannie Bell			Wilkinson County Bank	July	9	1971	11	July	2	1971	July	9	1971	Lot 1, Subdiv. 1, Highway - 17, Dunwoody	SD	114	878
"	Mrs. A. D.			The Access Electric Membership Corporation	Sept.	29	1975	10:45	Aug.	21	1975	Sept.	29	1975	Right of way	WEL	135	426
"	Raymond D. et al.			Wilkinson County Bank	Apr.	6	1976	10:30	Mar.	31	1976	Apr.	6	1976	Subdiv. 1, Highway - 17, Dunwoody	SD	114	878
"	Vannie Bell et al.			" " "	"	"	"	"	"	"	"	"	"	"	"	"	"	"
"	Charlotte M. et al.			The Wilkinson County Bank	Aug.	31	1978	11	Aug.	31	1978	Aug.	31	1978	Subdiv. 1, Highway - 17, Dunwoody	SD	114	878
"	Karen E. et al.			" " "	"	"	"	"	"	"	"	"	"	"	"	"	"	27
"	Kathy D. et al.			" " "	"	"	"	"	"	"	"	"	"	"	"	"	"	41
"	Charlie & Dallis Kate			C. J. J. Financial Services Inc.	Mar.	28	1979	9	Mar.	21	1979	Mar.	28	1979	Subdiv. 1, Highway - 17, Dunwoody	SD	114	878

Filing Docket and General Index to Realty Deeds and Mortgages — GRANTORS

REG. U. S. PAT. OFFICE *Chemical* County Indexes Since 1885 An Identifying Trade Mark

Open at Proper Tab according to First Letter or Letters of Name and refer to Buff Sub-Index sheet for page reference.

COTT FAMILY NAME INDEX No. 1-SPLIT © 1980 Made By The Cott Index Company, Columbus, Ohio Mtg. Cott Patent Index Systems

(5)

D	GRANTORS FAMILY NAMES	GIVEN NAMES ABCDEFH	GIVEN NAMES IJKLMNO	GIVEN NAMES PQRSTUVWXYZ	GRANTEES	DATE OF FILING				DATE OF INSTRUMENT			DATE OF RECORD			LOCATION OF PROPERTY OR OTHER DESCRIPTION	KIND OF INST.	BOOK	PAGE
						Month	Day	Year	Hr. M.	Month	Day	Year	Month	Day	Year				
	Grimes	Charlotte	Moore	et al	J. E. Beck, et al	Apr	9	1980	9 AM	Apr	2	1980	Apr	9	1980	Lot - City of Gordon	WD	153	698-699
	"	"	"	"	Margaret Beck, et al	"	"	"	"	"	"	"	"	"	"	"	"	"	"
	"	"	"	"	James E. Beck, Jr. et al	"	"	"	"	"	"	"	"	"	"	"	"	"	"
	"	Sallie	Kate	et al	C.I. Financial Services, Inc	May	30	1980	11:50 AM	May	28	1980	May	30	1980	3 1/4 acres of 30 th St (Cape) & 2 nd St	WD	153	699
	"	Charlie	et al		" " " " "	"	"	"	"	"	"	"	"	"	"	"	"	"	"
	"	Sallie	Kate		The Merchants & Farmers Bank of Millersville	Feb	18	1981	9 AM	Feb	12	1981	Feb	18	1981	1.45 acres - City of Gordon	WD	157	605-607
	"	Sallie	Kate	et al	Ford Motor Credit Company	Apr	16	1981	11:45 AM	Apr	2	1981	Apr	16	1981	1.45 acres - City of Gordon	WD	157	198-200
	"	Charlie	et al		" " " " "	"	"	"	"	"	"	"	"	"	"	"	"	"	"
	"	Mrs. Charlotte	Moore	et al	James A. Williams	June	15	1981	4:15 PM	Mar	-	1966	June	15	1981	1.45 acres - City of Gordon	WD	157	629-630
	"	Charles	Jr.	& Sallie	Credit First of America, Inc	Sept	23	1981	9 AM	Sept	11	1981	Sept	23	1981	1.45 acres - City of Gordon	WD	157	629-630
	"	Fletcher			Alvin Board Mobile Homes & Appliances	July	29	1982	1:30 PM	July	16	1982	July	29	1982	2 acres - 331 st & M. Rd	WD	162	216
	"	Charlotte	Moore	et al	Shirley V. Kennedy	Apr	22	1983	4:30 AM	-	-	1983	Apr	25	1983	1.03 acres - City of Gordon	WD	164	407-408
	"	Fletcher			City of Gordon	June	7	1983	9:45 AM	May	13	1983	June	16	1983	PRN 8530-1 (139)	WD	164	406-407
	"	Charles	Jr.		Credit First of America, Inc.	Sept	20	1983	9 AM	Sept	15	1983	Sept	22	1983	1.45 acres - City of Gordon	WD	164	103-105
	"	Vonnie	Bell		Raymond D. Grimes	July	5	1985	9 AM	June	13	1985	July	10	1985	Lot - 327 th & M. Rd	WD	172	438
	"	Charlotte	Moore	et al	Kelms. & Hope B. Flanders	Sept	26	1986	9 AM	Sept	23	1986	Sept	26	1986	all undiv. lots - City of Gordon	WD	177	161
	"	Charlotte	Moore	et al	James Moore	Dec	18	1986	10:55 PM	Dec	10	1986	Dec	18	1986	50 acres - 27 th Land Dist	WD	178	304-306

Filing Docket and General Index to Realty Deeds and Mortgages — GRANTORS

(5)

REG. U. S. PAT. OFFICE *ChemCott* County Indexes Since 1888 An Identifying Trade Mark

Open at Proper Tab according to First Letter or Letters of Name and refer to Buff Sub-Index sheet for page reference.

COTT FAMILY NAME INDEX No. 1-SPLIT © 1988 Made By The Cott Index Company, Columbus, Ohio Mfg. Cott Patent Index Systems

GRANTORS FAMILY NAMES	GIVEN NAMES ABCDEFGH	GIVEN NAMES IJKLMNO	GIVEN NAMES PQRSTUWXYZ	GRANTEES	DATE OF FILING				DATE OF INSTRUMENT			DATE OF RECORD			LOCATION OF PROPERTY OR OTHER DESCRIPTION	KIND OF INST.	BOOK	PAGE
					Month	Day	Year	Hr. M.	Month	Day	Year	Month	Day	Year				
(aka) Drimes,	Sallie	Kate	Neal	Associates Financial Services of America, Inc	Nov	13	1987	9:05 am	Nov	11	1987	Nov	18	1987	31/2 acres - 33 rd St, 23 rd St, 1987	D	248	
"	Raymond D.			Joseph Lee Phillips	Jan	28	1988	9 am	Jan	22	1988	Jan	28	1988	Lot 12, Block A; 327 Elm St	WD	183 25	
"	Douglas H.			Deene E.M.C.	Jan	24	1989	2:15 pm	Jan	9	1989	Jan	25	1989	Right of way	Ever mt	187 700	
"	Charlie, Jr. & Sallie Kate			The Gordon Bank	Mar	3	1989	9 am	Feb	28	1989	Mar	13	1989	3 1/4 acres - 33 rd St (Ramon) Blvd City of Gordon	D	264 265	
"	Douglas H.			Alast & Betty Montgomery	May	25	1989	2:45 pm	Nov	28	1988	May	31	1989	Lot # B-12, B1B - Creek Valley Sub.	D	189 446	
"	"	"		William C. Humphries	"	"	"	"	"	"	"	"	"	"	"	"	"	
"	Douglas H.			Deene E.M.C.	Aug	21	1989	2 pm	July	28	1989	Aug	24	1989	Right of way	East meat	190 151	
"	Charlotte Moore			Charlotte Moore Drimes	Oct	26	1989	4:40 pm	Sept	1	1989	Oct	31	1989	Lots - Town of Gordon	WD	191 621	
"	Charlie, Jr. & Sallie Kate			Charlie, Jr. & Sallie Kate Drimes	Nov	8	1989	9 am	Oct	20	1989	Nov	13	1989	Lot - City of Gordon	WD	192 28	
"	Charlie, Jr. & Sallie Kate			Merchants & Farmers Bank	Nov	8	1989	9 am	Oct	20	1989	Nov	13	1989	3 1/4 acres - 33 rd St City of Gordon	D	192 29-31	
"	Charlie, Jr. & Sallie Kate			Charlie Drimes, Jr.	Dec	21	1989	4:15 pm	Nov	30	1989	Dec	27	1989	Lot # 6, "Good-Miller Property"	WD	192 397	
"	Charlie, Jr. & Sallie Kate			Sallie Kate Drimes	Dec	21	1989	4:15 pm	Nov	30	1989	Dec	27	1989	3 1/4 acres - City of Gordon	WD	192 398	

Filing Docket and General Index to Realty Deeds and Mortgages—GRANTORS

Refer to SUB-INDEX in front portion of Book for Alphabetical Arrangement and Page Reference to Names in this Index.

Cott Patented Index Systems.
Manufactured by Geo. D. Barnard Sta. Co., St. Louis, Mo.

GRANTORS FAMILY NAMES	GIVEN NAMES A B C D E F G H	GIVEN NAMES I J K L M N O	GIVEN NAMES P Q R S T U V W X Y Z	GRANTEES	DATE OF FILING				DATE OF INSTRUM'T			DATE OF RECORD			LOCATION OF PROPERTY OR OTHER DESCRIPTION	KIND OF INST'M'T	BOOK	PAGE
					MONTH	DAY	YEAR	Hr. M.	MONTH	DAY	YEAR	MONTH	DAY	YEAR				
Green	Eason			G. J. Green											Deed	B.	366	
"	Eason			J. R. & W. H. Green											"	B.	370	
"			W. H.	John R. Green											"	D.	144	
"	Eason			Jesse Green											"	A.	264	
"			Mildred M.	Joel A. Smith											"	H.	236	
"			W. H.	John R. Green											"	D.	13	
"			John R.	L. J. Halliman											"	E.	316	
"	Charles			James Lowl											"	C.	525	
"	B. C.			Joel C. Standey											"	B.	596	
"			J. R. & W. H.	B. W. Cannon											"	E.	698	
"			Martha A. Smith	Joel Smith											"	F.	725	
"	Benj. C.		Halliman	Joel C. Standey											"	B.	449	
"			Jesse B.	Samuel C. Weems											"	C.	1	
"	Easton			Assigne Bankrupt											"	C.	2	
"			M. M.	Samuel C. Weems											"	C.	2	
"			Mildred M.	Assigne Bankrupt.											"	C.	2	
"				W. A. Hall Jr.					Jan. 16	1888	Mar. 22	1888			"	J.	525	
"				Virgie Daniel					Sept 3	1891	Sept 30	1891			"	L.	273-4	
"			J. J.	Ira E. Dupree					July 12	1898	July 16	1898			"	S.	415	

Filing Docket and General Index to Realty Deeds and Mortgages—GRANTORS

Refer to SUB-INDEX in front portion of Book for Alphabetical Arrangement and Page Reference to Names in this Index.

Cott Patented Index Systems.
Manufactured by Geo. D. Barnard Sta. Co., St. Louis, Mo.

(7)

GRANTORS FAMILY NAMES	GIVEN NAMES A B C D E F G H	GIVEN NAMES I J K L M N O	GIVEN NAMES P Q R S T U V W X Y Z	GRANTEES	DATE OF FILING				DATE OF INSTRUM'T			DATE OF RECORD			LOCATION OF PROPERTY OR OTHER DESCRIPTION	KIND OF INST'M'T	BOOK	PAGE
					MONTH	DAY	YEAR	HR. M.	MONTH	DAY	YEAR	MONTH	DAY	YEAR				
Green		H. W.		J. J. Green					mar	2	1897	Feb.	9	1898	Deed	S	114-15	
"		J. J. M. S. Etal.		Dr. C. Dupree					mar	24	1899	May	8	1898	"	R	673-4	
"	Clark			H. J. Ivey					Jan.	21	1893	Feb.	23	1893	"	L	651-2	
"		J. R. adm.		Robt. C. Hall					Nov.	1	1887	May	17	1893	"	M	462-3	
"		J. R.		Edgar H. Curtis, F. Shun, Etal.					Mar.	1	1900	Mar.	9	1900	"	V	4	
"		C. F.		E. N. Green	Sept.	6	1910	10am	June	4	1903	Sept.	7	1910	"	13	416-17	
"		C. S.		E. N. Green	Sept.	6	1910	10am	June	4	1903	Sept.	7	1910	"	13	415-16	
"		J. B. & C. F.		M. B. Bell	Oct.	25	1916	8am	Oct.	19	1916	Oct.	25	1916	"	29	163	
"		J. R.		Walter S. Green	Oct.	12	1918	2pm	Sept.	20	1918	Oct.	12	1918	"	34	5-6	
"			W. S.	Bank of Danville	Nov.	5	1918	2pm	Nov.	1	1918	Nov.	5	1918	Real Estate	M.D.	32 473	
"			W. S.	Bank of Danville	Dec.	4	1919	2pm	Dec.	2	1919	Dec.	4	1919	"	"	33 523	
"		Mrs. Eason		Mrs. Eason Green					Jan.	6	1873	Jan.	9	1873	Homestead Per. Platte.	H.S.	A 213-15	

This Index approved and adopted for use in the Counties of Georgia pursuant to the Act approved August 8, 1916, providing for uniform records throughout the State.

Filing Docket and General Index to Realty Deeds and Mortgages—GRANTORS

Clifford Baker, Attorney General.

Refer to SUB-INDEX in front portion of book for Alphabetical Arrangement and Page Reference to Names in this Index

Cott's Patented Index Systems. Owned and manufactured by Walker, Evans & Cogswell Co., Charleston, S. C.

(7)

GRANTORS FAMILY NAMES	GIVEN NAMES ABCDEFGHIJ	GIVEN NAMES IJKLMNO	GIVEN NAMES PQRSTUVWXYZ	GRANTEES	DATE OF FILING				DATE OF INST'MT			DATE OF RECORD			LOCATION OF PROPERTY OR OTHER DESCRIPTION	Kind of Inst'mt	Book	Page	
					Month	Day	Year	Hour	Min	Month	Day	Year	Month	Day					Year
Green	J. P. Jr			Ed C. Boyle	Aug	1	1921	2	9am	Aug	1	1921	Aug	3	1921	4 1/2 acres part of J.P. Green Estate	M.D.	42	44
"	Mrs Martha et al			Miss Mae Green	Jul	22	1922			Jan	23	1922	Jul	24	1922	244 acres part J.R. Green Estate	M.D.	39	153-4
"	Joe B. et al			"	"	"	"	"	"	"	"	"	"	"	"	"	"	39	153-4
"	Walter S.			"	"	"	"	"	"	"	"	"	"	"	"	"	"	39	153-4
"	Ernest W.			"	"	"	"	"	"	"	"	"	"	"	"	"	"	39	153-4
"	W.S. et al			Mrs Martha A. Green	Aug	16	"	"	"	"	"	"	Aug	18	"	400 acres, Dime tract	M.D.	34	223
"	Miss Mae et al			"	"	"	"	"	"	"	"	"	"	"	"	"	"	34	223
"	E.W. et al			"	"	"	"	"	"	"	"	"	"	"	"	"	"	34	223
"	Joe B. et al			"	"	"	"	"	"	"	"	"	"	"	"	"	"	34	223
"	J. P. Jr			H. F. Medlin	July	10	1923	8	am	July	9	1923	July	12	1923	Lot 4 & 5 in Block "C" Gordon St	M.D.	39	301
"	W.S.			Bank of Danville	Oct	5	"	"	"	Oct	4	"	Oct	22	"	Dime tract in 2nd District	M.D.	31	243
"	Mrs E.S.			Doughty-Catton Lumber Co.	Mar	20	1924	2	pm	Mar	3	"	Mar	20	1924	150 acres, Timber on	Lease	39	373
"	Mrs B.B.			Doughty-Catton Lh Co.	"	"	"	"	"	"	5	"	"	21	"	Timber on 150 acres, Lot #43, 2nd Dist	Lease	39	374
"	Mrs E.S.			Bank of Danville	Sept	24	"	8	am	Sept	20	1924	Sept	30	"	Detached Shop/Store 1925 (at 1/2)	M.D.	44	67
"	Mrs E.S.			Bank of Danville	May	25	1925	"	"	May	12	1925	May	25	1925	Detached Shop/Store 1925 (at 1/2)	M.D.	44	237
"	Mrs E.S.			"	Jan	24	1924	"	"	Jan	16	1924	Jan	24	1924	Detached Shop/Store 1928 (at 1/2)	M.D.	44	278
																		44	398

Binder is also patented, both being the patents of C. M. COYR. Walker, Evans & Cogswell Co., are owners of these patents. of Charleston, S. C., are owners of these patents. of Charleston, S. C., are owners of these patents. of Charleston, S. C., are owners of these patents.

This Index approved and adopted for use in the Counties of Georgia pursuant to the Act approved August 8, 1916, providing for uniform records throughout the State.

Filing Docket and General Index to Realty Deeds and Mortgages—GRANTORS

Cott's Patented Index Systems. Owned and manufactured by Walker, Evans & Cogswell Co., Charleston, S. C.

Refer to SUB-INDEX in front portion of book for Alphabetical Arrangement and Page Reference to Names in this Index

(7) Clifford Baker, Attorney General.

GRANTORS FAMILY NAMES	GIVEN NAMES A B C D E F G H	GIVEN NAMES I J K L M N O	GIVEN NAMES P Q R S T U V W X Y Z	GRANTEES	DATE OF FILING				DATE OF INST'MT			DATE OF RECORD			LOCATION OF PROPERTY OR OTHER DESCRIPTION	Kind of last'mt	Book	Page
					Month	Day	Year	Hour	Month	Day	Year	Month	Day	Year				
Green	Mrs L. A.			E. M. Caullery	Dec	7	1926	8 a.m.	Dec	3	1926	Dec	7	1926	Part of May 30 1925 D.P.	D.P.	42	416
"	Joe B. Comm	State	Highway Board		Nov	1	1927	"	Nov	1	1927	Nov	4	1927	1.438 acs. Right of Way	M.D.	41	253
"	Joe B. Comm	"	"	"	"	"	"	"	"	"	"	"	"	"	0.322 acs. " " "	M.D.	41	254
"	Joe B.	"	at al	J. M. Long	June	25	"	"	June	7	"	June	27	"	50 acs. Lot 201. J. W. Manson Black Blain	Quit Blain	41	321
"	Joe B.	"	at al	Katherine Caswell	"	"	"	"	"	"	"	"	"	"	50 acs.	Quit Blain	41	321
"	E. W.			Empire Cotton Oil Mills	July	14	"	"	July	13	"	July	14	"	2 acres site for Jimmy. Transfer Lease		45	266
"	E. F.			Montrose Agricultural Co.	Nov	3	1928	"	Feb	25	1928	Nov	9	1928	25 acs. Lot 37. 2nd Dist Louisa Co	D.P.	41	410
"	Joe B. Comm	State	Highway Board		May	1	"	"	May	1	"	May	1	"	0.657 acs. A.W. Pyle Blain Right of way.	M.D.	41	436
"	Mrs E.			Eli B. Hubbard	June	14	"	8 a.m.	June	14	"	June	20	"	Satisfied 3-14/29 (P. & S. 73) 100 acs. Bluffton Dist	D.P.	42	552
"	W.S. at al			Joe Brown Green	Feb	29	1929	8 a.m.	Dec	5	"	Nov	4	1929	432 acs. Dine north end Dist	B.P.	41	515-16
"	E. W. at al			"	"	"	"	"	"	"	"	"	"	"	"	B.P.	41	515-16
"	Joe B. Comm	at al	Missouri State Lumber Co		2	"	"	8 a.m.	Apr	2	1929	Apr	5	"	50 acs. + 50 acs. Mary Whitthurst Land Blain	Quit Blain	41	523-4
"	Joe B.			J.M. Ball Lumber Co	June	24	"	"	June	24	"	June	24	"	John Milton Shepard Lease Transfer		41	556
"	Joe B.			"	"	"	"	"	"	"	"	"	"	"	Mrs J. G. Brome Lease Transfer		41	557
"	Mrs E.			J. G. Cowley	Dec	12	"	8 a.m.	Dec	12	"	Dec	12	"	Satisfied 3/2/31 (P. & S. 73) 100 acs. 1st Dist Bluffton Dist	D.P.	47	90
"	Joe B. Comm	at al		Sarah Vandevord	May	4	1930	8 a.m.	Jan	27	1930	Apr	14	1930	25 acs. See Book 50 page 23.	Quit Blain	50	69

Filing Docket and General Index to Realty Deeds and Mortgages—GRANTORS

Refer to SUB-INDEX in front portion of Book for Alphabetical Arrangement and Page Reference to Names in this Index

Cott Patented Index Systems.
Manufactured by Geo. D. Barnard Sta. Co., St. Louis, Mo.

GRANTORS FAMILY NAMES	GIVEN NAMES ABCDEFGHIH	GIVEN NAMES IJKLMNO	GIVEN NAMES PQRSTUWXYZ	GRANTEES	DATE OF FILING				DATE OF INSTRUMENT			DATE OF RECORD			LOCATION OF PROPERTY OR OTHER DESCRIPTION	KIND OF INST'MT	BOOK	PAGE
					MONTH	DAY	YEAR	HR. M.	MONTH	DAY	YEAR	MONTH	DAY	YEAR				
Green	Joe B. et al			Southern Natural Gas Corporation	Oct	30	1930	2 ³⁰ P.M.	Aug	7	1930	Oct	31	1930	Right of way 25' Pipe Line Permit		50	120
"	E. W. et al			Secretary of Agriculture	Apr	15	1931	2 ⁰⁰ A.M.	Nov	24	1931	Apr	15	1931	1931 case of Jacoby Hallinan	Quit	51	647
"	C. F.			E. W. Cauley	May	9	"	"	May	9	"	May	9	"	Settlement of \$517.00			191
"	Mrs. E. S.			Joel D. Payne	Nov	28	"	"	Nov	13	1930	Nov	28	"	100 acrs. Book "9" page 375-4	B-P	50	247
"	Joe B. Comm. et al			Georgia Warehouse & Com. Co.	Feb	4	1932	2 ³⁰ P.M.	Nov	9	1931	Feb	4	1932	200 acrs. Land, Road lines Lat	Quit	50	278
"	Mrs. Laura G. Huff			Wilkinson County	Nov	22	"	2 ⁰⁰ A.M.	Nov	-1	1932	Nov	29	"	Lat in Donnell, Taxes 1930, \$29.12	S-D	50	302
"	W. S. et al			Joe Brown Green	Feb	24	"	"	Dec	5	1928				Error			
"	E. W. et al			" " "	"	"	"	"	"	"	"				Error			
Green	Joe B.			E. W. Green	Nov	28	1932	2 ⁰⁰ P.M.	Nov	28	1932	Apr	2	1932	Ord for title	Quit	41	518
"	Joe B.			E. W. Green	"	"	"	"	"	"	"	"	12	"	Quit tract	Quit	50	310
"	Joe B. Comm. et al			Allen Davidson	Aug	10	"	"	July	11	"	Aug	5	"	100 acrs, 2 tracts, Judy Creek	Quit	50	352
"	C. W.			The Southern Cotton Oil Company	Dec	8	"	8 ⁰⁰ A.M.	Oct	11	"	Dec	9	"	Lease from J. O. Cannon, 2 acres	Quit	50	38-3
"		JOHN		Wilkinson Co. Bank	Jan	2	1933	1 ⁴⁵ P.M.	Jan	2,	1933	Jan	2	1933	Lot 53' x 163' in town of Logansboro, Georgia.	S.D	47	252
"	H. A.			C. M. Cauley	Jan	14	1933	2 ¹⁰ P.M.	Jan	5	1932	Jan	14	1933	South side of Paul Gappil	Quit	50	100-101
"	Mrs. E. S.			Joel D. Payne	Oct	14	"	2 ⁰⁰ A.M.	Oct	14	1933	Oct	14	1933	100 acrs 23 rd Land Dist	Quit	46	410
"	Joe B.			State Highway Board	Oct	3	1933	9 ⁰⁰ A.M.	Not given			Mar	2	1934	7.523 acrs Right of way	Quit	50	569

Filing Docket and General Index to Realty Deeds and Mortgages—GRANTORS

Cott Patented Index Systems.
Manufactured by Geo. D. Barnard Sta. Co., St. Louis, Mo.

Refer to SUB-INDEX in front portion of Book for Alphabetical Arrangement and Page Reference to Names in this Index

7

GRANTORS FAMILY NAMES	GIVEN NAMES ABCDEFGHIJ	GIVEN NAMES JKLMNO	GIVEN NAMES PQRSTUVWXYZ	GRANTEES	DATE OF FILING				DATE OF INSTRUMENT			DATE OF RECORD			LOCATION OF PROPERTY OR OTHER DESCRIPTION	KIND OF INST'MT	BOOK	PAGE
					MONTH	DAY	YEAR	HR. M.	MONTH	DAY	YEAR	MONTH	DAY	YEAR				
Green,	Mrs. Mattie Beall			E. W. Green	Jan	22	1934	2 P.M.	Jan.	2	1933	Jan.	22	1934	432 acres Land in 2nd hand		50	543
"	W.S. et al			E. W. Green	Jan	22	1934	2 P.M.	Nov	28	1932	Jan	22	1934	432 acres Land in 2nd hand		50	543
"	E.W.			Mrs Mattie Beall Green	"	"	"	"	Jan	2	1933	"	23	"	W.D. 50 543			
"	Curtis F.			Land Bank Commission	Mar	13	"	9 a.m.	Mar	9	1934	Mar	16	1934	(38.3) acres Land in 2nd hand		50	261-2
"	Mrs Mattie Beall			Land Bank Commission	Apr	7	"	"	April	7	1934	Apr	9	"	(458) acres Land in 2nd hand			
"	Mrs Mathe Beall			The Federal Land Bank of Ohio	"	"	"	"	"	"	"	"	"	"	(458) acres Land in 2nd hand			
"	E. W.			The Federal Land Bank of Ohio	"	19	"	"	"	18	"	"	19	"	of Mrs. Mattie Beall Green		50	617
"	John Wilkinson County Bank			Wilkinson County Bank	Apr	10	1935	"	Dec	3	1934	Apr	10	1935	house and lot in Zornstow		52	229
"	E. W. et al			E. W. Carley et al	Nov	18	1935	9 a.m.	Nov	14	1935	Nov	19	1935	720 am. Land in High Hill Dist			
"	E. W. et al			J. C. Keenan	Jan	15	1936	"	Jan	2	1936	Jan	15	1936	720 am. Land in High Hill Dist			
"	H. A.			G. M. Loney	Feb	25	1936	"	Feb	25	1936	Feb	25	1936	200 acres Land in High Hill Dist			
"	H. A. Mrs et al			G. M. Loney	Feb	21	"	"	Feb	14	"	Feb	23	"	200 acres Land in High Hill Dist		52	378
"	Mrs. J.B.			Wilkinson County Bank	Dec	31	"	"	Dec	28	1936	Jan	1	1937	200 am. Land in High Hill Dist			
"	Mrs. Robert et al			J. E. Miller	Jan	7	1937	9 P.M.	Jan	6	1937	"	8	1937	undivided interest in 180 am. Land		61	37
"	H. A.			Grove C Green	Dec	19	1936	"	Oct	15	1936	Jan	13	1937	1/10 undivided interest in land		52	515
"	J.J. et al			Grove C Green	"	"	"	"	Aug	17	"	"	"	"	"			516

Filing Docket and General Index to Realty Deeds and Mortgages—GRANTORS

Refer to SUB-INDEX in front portion of Book for Alphabetical Arrangement and Page Reference to Names in this Index

Cott Patented Index Systems.
Manufactured by Geo. D. Barnard Sta. Co., St. Louis, Mo.

GRANTORS FAMILY NAMES	GIVEN NAMES ABCDEFGHIJ	GIVEN NAMES KLMNO	GIVEN NAMES PQRSTUVWXYZ	GRANTEES	DATE OF FILING				DATE OF INSTRUMENT			DATE OF RECORD			LOCATION OF PROPERTY OR OTHER DESCRIPTION	KIND OF INST'MT	BOOK	PAGE
					MONTH	DAY	YEAR	HR. M.	MONTH	DAY	YEAR	MONTH	DAY	YEAR				
Green	L. H. et al			Green & Green	Dec	19	1936	04	Aug	17	1936	Jan	13	1937	1/10 undivided interest in estate	W.D.	52	516
"	Mrs. Donie S. et al			" " "	"	"	"	"	Oct	22	"	Jan	14	"	1/10 ..	"	"	517
"	L. F. et al			" " "	"	"	"	"	"	"	"	"	"	"	"	"	"	"
"	W. J. et al			" " "	"	"	"	"	"	"	"	"	"	"	"	"	"	"
"	Mrs. Emma et al			" " "	Jan	23	1937	8 ²	Nov	6	1934	"	23	"	undivided	"	"	524
"	Antis et al			" " "	"	"	"	"	"	"	"	"	"	"	"	"	"	"
"	Printice R. Green et al			" " "	"	"	"	"	"	"	"	"	"	"	"	"	"	"
"	Cordie B. et al			" " "	"	"	"	"	"	"	"	"	"	"	"	"	"	"
"	Arthur B. et al			" " "	"	"	"	"	"	"	"	"	"	"	"	"	"	"
"	G. M. et al			" " "	"	"	"	"	"	"	"	"	"	"	"	"	"	"
"	May F. et al			" " "	"	"	"	"	"	"	"	"	"	"	"	"	"	"
"	Eugene B. et al			" " "	"	"	"	"	"	"	"	"	"	"	"	"	"	"
"	Clarena C. et al			" " "	"	"	"	"	"	"	"	"	"	"	"	"	"	"
"	H. A.			L. C. Green	Apr	30	"	3:30 P.M.	Apr	30	1937	Apr	30	1937	4 ¹ / ₂ Acres High Land - 10-	(19 878)	52	567
"	E. W.			Jeffrey M. Elvath et al	May	10	"	4	May	8	"	May	10	"	202 ¹ / ₂ Acres Land, 2nd Land. Cont. High Land	52	569, 70	

Filing Docket and General Index to Realty Deeds and Mortgages—GRANTORS

Refer to SUB-INDEX in front portion of Book for Alphabetical Arrangement and Page Reference to Names in this Index.

Cott Patented Index Systems,
Manufactured by Geo. D. Barnard Sta. Co., St. Louis, Mo.

(7)

GRANTORS FAMILY NAMES	GIVEN NAMES A B C D E F G H	GIVEN NAMES I J K L M N O	GIVEN NAMES P Q R S T U V W X Y Z	GRANTEES	DATE OF FILING				DATE OF INSTRUM'T			DATE OF RECORD			LOCATION OF PROPERTY OR OTHER DESCRIPTION	KIND OF INST'M'T	BOOK	PAGE
					MONTH	DAY	YEAR	Hr. M.	MONTH	DAY	YEAR	MONTH	DAY	YEAR				
Green	E. W.			Jeffrey McClatchy & Co.	Oct	7	1939	9 AM	Oct	6	1939	Oct	9	1939	30 acres in 4th land Dist.	Ord.	57	418
"	D. C.			E. M. Canley	Nov	28	"	11:45 AM	Nov	28	1939	Nov	28	"	20 acres in 4th land Dist.	Ord.	57	93
"	Mr W.P. et al			Waukegan Co Bank	Jan	24	1940	9 AM	Jan	17	1940	Jan	24	1940	20 acres in 4th land Dist.	Ord.	57	117
Greene	J. E.			"	Apr	2	"	"	Apr	1	"	Apr	2	"	40.2 acres land in 2nd land Dist.	"	64	150
"	Marvin L.			Citizen Southern Bank	Jun	5	"	"	Jun	1	"	Jun	7	"	2 ac land in 2nd land Dist.	"	64	150
"	D. C. et al			Penn Mutual Life Ins Co	Dec	14	"	3 PM	Nov	30	"	Dec	17	"	2 ac land in 2nd land Dist.	"	64	150
"	Mr Mathe B			Allentown Warehouse Co	"	28	"	9 AM	Dec	19	"	Dec	28	"	2 ac land in 2nd land Dist.	"	64	150
"	D. C. et al			Maxwell Bros Co	Mar	25	1941	"	Mar	20	1941	Mar	26	1941	957.00 ac land, 530.00 ac land	"	67	101-2
"	Mr. W.P. et al			Waukegan Co Bank	Apr	11	1941	"	Mar	31	"	Apr	11	1941	20 acres in 4th land Dist.	"	64	266
"	Mr Mathe B.			Allentown Warehouse Co	May	3	1941	9 AM	May	3	1941	May	3	1941	20 acres in 4th land Dist.	"	64	505
"	D. E. et al			J. O. Davidson	Feb	14	1942	4 PM	Feb	"	1942	Feb	16	1942	2 1/4 ac land 553 Dist	WO	61	618
"	D. E. et al			Simon Wathkins & Charley Wath	"	"	"	3:30 PM	"	"	"	"	"	"	52.00 ac land in 35-2 Dist	"	61	619
"	J. E. Green	on Waukegan Co Bank		Waukegan Co Bank	Apr	9	1942	9 AM	Mar	3	1942	Apr	9	1942	405 ac land in 2nd land Dist	"	67	287-8
"	D. C.			Bank of Dudley	June	11	"	"	May	26	"	June	12	"	132 ac land in 2nd land Dist.	"	67	287-8
"	Marvin L.			Georgia Loan & Trust Co - The	Jan	11	1943	3 PM	Jan	11	1943	Jan	12	1943	132 ac land in 2nd land Dist.	"	67	287-8
"	H. C.			E. M. Canley	"	19	1942	9 AM	Jan	19	1942	Jan	19	1942	20 acres in 4th land Dist.	"	64	424

Filing Docket and General Index to Realty Deeds and Mortgages—GRANTORS

Refer to SUB-INDEX in front portion of Book for Alphabetical Arrangement and Page Reference to Names in this Index.

Cott Patented Index Systems.
Manufactured by Geo. D. Barnard Sta. Co., St. Louis, Mo.

7

GRANTORS FAMILY NAMES	GIVEN NAMES A B C D E F G H	GIVEN NAMES I J K L M N O	GIVEN NAMES P Q R S T U V W X Y Z	GRANTEES	DATE OF FILING				DATE OF INSTRUM'T			DATE OF RECORD			LOCATION OF PROPERTY OR OTHER DESCRIPTION	KIND OF INST'M'T	BOOK	PAGE
					MONTH	DAY	YEAR	HR. M.	MONTH	DAY	YEAR	MONTH	DAY	YEAR				
Green	E. W.			C. F. Jackson	Feb	14	1943	2	Feb	27	1943	Feb	17	1943	418.000 Land in 327 Dist	Pat	67	448
"	M. L.			George Elmer Stapleton	June	11	1943	4	June	11	1943	June	12	"	2.000 Land in Swanton	W.D.	67	482
"	G. C.			Bank of Dudley	Jan	27	1944	9	Dec	14	1942	Jan	27	1944	132.000 Land in 2nd Land Dist			
"	E. W.			Jeffrey. McElrath Mfg Co	Feb	28	"	"	Feb	26	1944	Feb	28	"	Tract of land in 2nd Land Dist	W.D.	74	81
"	G. C.			Jeffrey. M. Elrath Mfg Co	May	10	1944	"	May	8	1944	May	10	1944	132.000 Land 2nd Land Dist	W.D.	74	123
"	E. W.			Harry E. Green	Nov	30	"	"	Nov	28	"	Dec	4	"	400 acres land in 23rd Land Dist.	W.D.	74	228
"	E. W.			Marvin L. Green	"	"	"	"	"	"	"	"	"	"	202 1/2 " " " 3rd " "	"	"	227
"	H. A. et al			Mrs. E. C. Adam	Dec	19	"	"	Dec	12	"	Dec	19	"	undivided interest in 148.000 Land 3rd Land Dist	W.D.	74	582
"	H. A. et al	By atty in fact.		Mrs. E. C. Adam	"	"	"	"	"	5	"	"	19	"	undivided interest in 148.000 Land Hill & Hill	W.D.	74	244-5
"	Mrs. Elo R. et al			Curtis Green	"	26	"	2:15 P.M.	Dec	22	"	Dec	26	"	236.000 Land in Lawrence & Williams Co	W.D.	74	247
"	Curtis			Bank of Dudley	"	26	"	5:15	Dec	23	"	"	26	"	2.000 Land in Lawrence & Williams Co	W.D.	74	247
"	Mrs. Mattie B.			The Federal Land Bank of Columbia	May	11	1945	11:45 A.M.	March	23	1945	May	12	1945	200.000 Land in 2nd Land Dist	W.D.	74	331-237
"	Mrs. Mattie B.			Land Bank Commission	"	11	"	"	"	23	"	"	14	"	2.000 Land in 2nd Land Dist	W.D.	74	334-367
"	Curtis F. By J. Louis Affler atty-in-fact			R. Rozer	July	4	1945	2 P.M.	July	3	"	July	5	"	138.300 Land in 2nd Land Dist	W.D.	74	358-9
"	Frank			Bank of Dudley	Dec	24	"	9	Dec	13	"	Jan	1	1946	2.000 Land in 2nd Land Dist	W.D.	74	490-1
"	Marvin L.			Jeffrey. M. Elrath Mfg Co	"	27	1944	10	Dec	27	1944	Dec	27	1944	202 1/2 Acre Land Hill & Hill in 3rd Land Dist	W.D.	77	227
"	Harry E.			"	"	"	"	10	"	"	"	"	"	"	517.000 " " in 3rd Land Dist	"	"	227-8

Filing Docket and General Index to Realty Deeds and Mortgages—GRANTORS

Refer to SUB-INDEX in front portion of Book for Alphabetical Arrangement and Page Reference to Names in this Index

Cott's Patented Index Systems,
Manufactured by Geo. D. Barnard Sta. Co., St. Louis, Mo.

GRANTORS FAMILY NAMES	GIVEN NAMES ABCDEFGHIJ	GIVEN NAMES JKLMNO	GIVEN NAMES PQRSTUVWXYZ	GRANTEES	DATE OF FILING				DATE OF INSTRUMENT			DATE OF RECORD			LOCATION OF PROPERTY OR OTHER DESCRIPTION	KIND OF INST'M'T	BOOK	PAGE
					MONTH	DAY	YEAR	HR. M.	MONTH	DAY	YEAR	MONTH	DAY	YEAR				
Green	Clyde J.			John F. Porter	Jan	20	1947	10 AM	Jan	18	1947	Jan	20	1947	7.03 Acre Land - High Hill Dist	75	232	
"	Harry et al			Bank of Dudley	Feb	12	1947	6 AM	Feb	7	1947	Feb	14	1947	of Kenneth Water Truck Dist	77	295	
"	Clyde J.			Georgia Power Company	Apr	5	1947	"	Apr	5	"	Apr	5	"	Right of Way	77	306	
"	Curtis			Hardy Lloyed Dring	July	17	"	11:15 AM	July	17	"	July	17	"	25 Acre Land 2nd Land Dist	77	362 3	
"	Harry E et al			Robert L. Hogan	Oct	7	1947	8 AM	Oct	7	"	Oct	7	"	5.75 Acre Land - High Hill Dist	75	342	
"	H. A.			Mrs Louise Butler Taylor	"	28	"	9 AM	"	27	"	"	28	"	Undivided interest in 2nd Dist.	"	77 438 9	
"	Gordon C et al			W. Burke Williams	Jan	14	1948	"	Jan	10	1948	Jan	15	1948	200 acres land in High Hill Dist	77	514-15	
"	H. A et al			The Farm County	Mar	19	1948	"	Mar	17	"	Mar	19	1948	2 Acre Land in High Hill Dist	77	554	
"	H. A et al			Harry E Green	May	31	"	"	Apr	9	"	Jan	1	"	68 Acre Land in High Hill Dist	80	39-40	
"	L. C. et al			W. Burke Williams	June	8	"	"	June	5	"	Jan	8	"	500 Acre Land - High Hill	"	80 46	
"	C. J.			The Gordon Bank	July	1	"	1 PM	July	1	"	July	2	"	1 Acre Land in High Hill Dist	75	462	
"	E. W.			Georgia Karlin Company	Dec	10	"	9 AM	Jan	4	1947	Dec	10	1948	4.18 Acre Land in 327A 2nd Dist	80	210-11	
"	Mrs Pearl Ellington			C. K. & J. F. Nelson	July	5	1949	7 PM	July	1	1949	July	8	1949	1.72 Acre Land in High Hill Dist	80	375-8	
"	" " "			E. M. Cooley	"	8	"	4 PM	"	5	"	"	11	"	Salvage on Dec 29, 1949	83	20	
"	Mrs Elo			Mrs Lucile Davidson	Sept	3	"	1 PM	Aug	31	"	Sept	3	"	1.72 acres in High Hill Dist	70	571	
"	Mrs Pearl Ellington			M. E. Knight	"	27	"	9 AM	Sept	12	"	"	27	"	2 Acre Land in High Hill Dist	80	430	

Filing Docket and General Index to Realty Deeds and Mortgages—GRANTORS

Refer to SUB-INDEX in front portion of Book for Alphabetical Arrangement and Page Reference to Names in this Index

Cott's Patented Index Systems,
Manufactured by Geo. D. Barnard Sta. Co., St. Louis, Mo

(7)

GRANTORS FAMILY NAMES	GIVEN NAMES ABCDEFGHIJ	GIVEN NAMES JKLMNO	GIVEN NAMES PQRSTUWXYZ	GRANTEES	DATE OF FILING				DATE OF INSTRUMENT			DATE OF RECORD			LOCATION OF PROPERTY OR OTHER DESCRIPTION	KIND OF INST'M'T	BOOK	PAGE
					MONTH	DAY	YEAR	HR. M.	MONTH	DAY	YEAR	MONTH	DAY	YEAR				
Green	E. J.			Wilkinson County Bank	Sept	27	1950	am	Sept	25	1950	Sept	27	1950	Grant of Deed to 1953	pp 85	134	
"	M. L.			First Nat. Bank & Trust Co.	June	2	1951	"	May	25	1951	June	4	1951	Grant Timber Lease to Porter	pp 85	131	
"	Harry E.			Robert L. Hagan	"	25	"	"	May	31	"	"	27	"	Grant of Deed to Hagan & Kauran	pp 85	130	
"	Harry E.			M. L. Green	"	26	"	"	"	22	"	"	27	"	Timber Lease	pp 85	175-6	
"	M. L.			First National Bank & Trust Co.	"	26	"	"	"	25	"	"	"	"	"	pp 85	175-4	
"	Mr Matthew B. et al			Former & Merchants Bank	Aug	1	"	"	July	24	"	Aug	2	"	Grant of Deed to 1st Dist	pp 85	128	
"	Joe B. et al			"	"	1	"	"	"	"	"	"	"	"	"	(1951)		
"	E. D., J. L., W. B. & Dorothy			Brook Timber Co. Inc	Jan	1	1952	3:30 pm	Dec	12	1951	Jan	2	1952	100 acres 2nd land dist	pp 85	324-5	
"	Mr Matthew B.			Wilkinson County Tr Co	"	14	1952	am	Jan	15	1952	Jan	21	1952	4600 acres Griffin dist	pp 85	350-1	
"	Harry E.			Federal Land Bank of Columbia	July	26	"	3:30 pm	July	22	"	July	28	1952	Grant of Deed to Federal Land Bank	pp 85	87-8	
"	" E.			Mutual Credit Assn	"	"	"	4 pm	"	24	"	"	"	"	Grant of Deed to 1st Dist	pp 89	16-7	
"	J. B.			State Highway Dept.	Dec	2	"	9 am	Nov	1	1950	Dec	4	"	Right of Way	pp 89	182	
"	Clyde J.			The Gordon Bank	Feb	11	1953	am	Feb	10	1953	Feb	11	1953	Grant of Deed to 1st Dist 1956	pp 89	145	
"	Fordan C. et al			F. Williams	May	13	1953	am	Apr	29	1953	May	13	1953	2000 acres Wilkerson & Duggins county	pp 89	318-9	
"	Paul Ellington			Bank of Dudley	Nov	13	"	"	Aug	24	"	Nov	16	"	Grant of Deed to 1st Dist	pp 89	145-6	
"	Harry E.			Mutual Federal Credit Assn	Jan	20	1954	am	Jan	18	1954	Jan	20	1954	Grant of Deed to 1st Dist	pp 89	145-5	

Filing Docket and General Index to Realty Deeds and Mortgages—GRANTORS

Refer to SUB-INDEX in front portion of Book for Alphabetical Arrangement and Page Reference to Names in this Index

Cott's Patented Index Systems,
Manufactured by Geo. D. Barnard Sta. Co., St. Louis, Mo

(7)

GRANTORS FAMILY NAMES	GIVEN NAMES ABCDEFGHIJ	GIVEN NAMES IJKLMNO	GIVEN NAMES PQRSTUVWXYZ	GRANTEES	DATE OF FILING				DATE OF INSTRUMENT			DATE OF RECORD			LOCATION OF PROPERTY OR OTHER DESCRIPTION	KIND OF INST'MT	BOOK	PAGE
					MONTH	DAY	YEAR	HR. N.	MONTH	DAY	YEAR	MONTH	DAY	YEAR				
Green	Mr George et al			Wilkinson county	July	13	1956	9	Apr	25	1956	July	17	1956	Right of way	WD	96	109
"	Billy et al			"	"	"	"	"	"	"	"	"	"	"	"	"	"	109
"	W. O. et al			Fair county Bonds	Aug	21	"	"	Aug	11	"	Aug	21	"	Satisfied February 20, 1968	WD	96	172
"	W. P. et al			"	"	"	"	"	"	"	"	"	"	"	Satisfied February 20, 1968	WD	"	"
"	Mr Lawrence et al			"	"	"	"	"	"	"	"	"	"	"	Satisfied February 20, 1968	WD	"	"
"	George W.			Wilkinson county Bonds	Jan	8	1957	9	Jan	5	1957	Jan	14	1957	67 1/2 acre 2nd land dist	WD	96	274
"	M. M.			John R. Green	Jan	12	1957	9	Dec	15	1887	Jan	15	1957	67 1/2 acre 2nd land dist	WD	96	274
"	Mathie Beall			Owen-Thomson et al	Mar	11	1957	9	Feb	26	1957	Mar	11	1957	24 80 acre 2nd Land dist	WD	96	332
"	George W.			Wilkie E. Swisher et al	Apr	3	1957	9	Apr	1	1957	Apr	3	1957	2 acres 23rd Land dist	WD	86	213
"	"			Jessie Swisher et al	"	"	"	"	"	"	"	"	"	"	"	"	"	"
"	George W.			Georgia Power Co	Apr	12	1957	9	Mar	4	1957	Apr	15	1957	Right of way	WD	96	356
"	John E.			Owen-Thomson et al	Apr	29	"	"	Apr	27	"	Apr	29	"	1567 acre Wilkinson & Fungus Counties	WD	96	374
"	George W.			Fair county Bonds	May	22	"	"	May	20	"	May	22	"	1/2 acre 2nd land dist	WD	96	396-7
"	Elizabeth S. et al			J. F. Howell	Sept	24	1957	9	Sept	9	1957	Sept	30	1957	1 acre near alluvium	WD	96	527
"	Mr B. C. et al			A. W. Adam	Oct	8	"	"	"	25	"	Oct	10	"	4 acres in alluvium	WD	96	539
"	George W.			First Federal Savings & Loan	Oct	26	1957	9	Oct	1	1957	Oct	29	1957	1/2 acre 2nd land dist	WD	96	548

Filing Docket and General Index to Realty Deeds and Mortgages—GRANTORS

Refer to SUB-INDEX in front portion of Book for Alphabetical Arrangement and Page Reference to Names in this Index

Cott's Patented Index Systems,
Manufactured by Geo. D. Bernard Sta. Co., St. Louis, Mo

GRANTORS FAMILY NAMES	GIVEN NAMES ABCDEFGHIJ	GIVEN NAMES JKLMNO	GIVEN NAMES PQRSTUVWXYZ	GRANTEES	DATE OF FILING				DATE OF INSTRUMENT			DATE OF RECORD			LOCATION OF PROPERTY OR OTHER DESCRIPTION	KIND OF INST'MT	BOOK	PAGE
					MONTH	DAY	YEAR	HR. M.	MONTH	DAY	YEAR	MONTH	DAY	YEAR				
Green	Jesse Clyde			Knox Corporation	Oct	31	1957	9 am	Oct	24	1957	Nov	4	1957	Lot in Juntura	WD	96	570-1
"	George W.			Two County Bank	Nov	7	1957	9 am	Oct	28	1957	Nov	12	1957	Lot in Juntura 1976	WD	96	570-1
"	Mr Elizabeth S. et al			J. F. Howell	Nov	15	1957	"	Sept	25	1957	Nov	18	1957	1 acre near Juntura	WD	96	587
"	Walter Lee			Mr Ruby Green	Jan	6	1958	9 am	Dec	30	1957	Jan	6	1958	2 lots in Alburtown	WD	99	27
"	Jesse Clyde			Administrators of Veterans Affairs	Feb	1	1958	11:30 am	Jan	25	1958	Feb	7	1958	Lot in Juntura	SD	79	167-8
"	Mr Elizabeth S. et al			J. F. Howell	Feb	21	1958	9 am	Jan	4	1958	Feb	28	1958	Trst Juntura creek plat	WD	99	123
"	Mr Elizabeth S. et al			Maggie Lee et al	Apr	16	1958	9 am	Jan	4	1958	Apr	19	1958	Lot in Alburtown	WD	99	173
"	Harry E. et al			Wilkinson County	Apr	29	1958	9 am			1958	Apr	30	1958	Right of Way	WD	99	189
"	James E.			Maril Bob Crookins	July	9	1958	9 am	July	9	1958	July	10	1958	4 acre 327th St Jn	WD	99	263
"	Mrs Laura + B. F. et al			Jack F. Brun	Nov	7	1959	9 am	Feb		1959	Mar	7	1959	6 lots in Danville	Deed	99	420
"	William O et al			Two County Bank	Nov	31	1959	9 am	Mar	23	1959	Apr	1	1959	Satisfied February 20, 1968	WD	99	441-
"	W. P. et al			" " "	"	"	"	"	"	"	"	"	"	"	Satisfied February 20, 1968	"	"	"
"	Mr George W. et al			" " "	"	"	"	"	"	"	"	"	"	"	Satisfied February 20, 1968	"	"	"
"	George F.			John F. Foster	Apr	3	1959	9 am	Mar	24	1959	Apr	9	1959	Lot in Juntura 1962	WD	96	570-1
"	Fred W.			Buttwell Homes, Inc	Apr	27	1959	9 am	Apr	21	1959	Apr	29	1959	Lot in Juntura	WD	96	570-1
"	Harry E.			Mutual Production Corp	May	15	1959	9 am	May	14	1959	May	14	1959	Lot in Juntura	WD	96	570-1

Filing Docket and General Index to Realty Deeds and Mortgages—GRANTORS

Refer to SUB-INDEX in front portion of Book for Alphabetical Arrangement and Page Reference to Names in this Index

Cott's Patented Index Systems,
Manufactured by Geo. D. Barnard Sta. Co., St. Louis, Mo

GRANTORS FAMILY NAMES	GIVEN NAMES ABCDEFGHIJ	GIVEN NAMES JKLMNO	GIVEN NAMES PQRSTUWXYZ	GRANTEES	DATE OF FILING				DATE OF INSTRUMENT			DATE OF RECORD			LOCATION OF PROPERTY OR OTHER DESCRIPTION	KIND OF INST'M'T	BOOK	PAGE
					MONTH	DAY	YEAR	HR. M.	MONTH	DAY	YEAR	MONTH	DAY	YEAR				
Green	Fred W.			Wilkinson County Bank	June	17	1959	9.30	May		1959	June	12	1959	Deed of W. Green	WB	101	190
"	J. D. Jr. & J. D. Sr.			Ann Lee Doulac	May	9	1959	am	May	2	1959	May	10	1959	Lit in Bond	WB	101	54
"	George F.			Wilkinson County Bank	Jan	30	1960	am	Jan	21	1960	Feb	1	1960	Deed of George F.	WB	101	54
"	Mrs Ann L. D. & J. D.			Mrs F. King	May	23	1960	am	Dec	26	1959	May	25	1960	Hobson High School	WB	101	262-4
Green	Harry E.			Federal Land Bank of Columbia	June	14	1960	pm	June	8	1960	June	16	1960	Deed of Harry E.	WB	101	283-6
"	Harry E.			Mutual Production Cred Association	July	12	1960	am	July	11	1960	July	12	1960	32 acres / 1722.5 acres / 1320 acres in 22nd Land District of Lawrence Co., 402.5 in 23rd District of Wilkinson	WB	101	316-7
"	H. B. et. al.			Four County Bank	May	3	1961	am	Dec	30	1960	Mar.	2	1961	400 Acres in Lawrence & Wilkinson Counties	WB	101	571-2
"	J. L. et. al.			" " "	"	"	"	"	"	"	"	"	"	"	" " " " " " " "	WB	101	571-2
"	Mrs. Elizabeth Lee & et. al.			Mrs. Sarah Lee & Mrs. B. B. Brown	Mar.	7	1961	am	Mar.	4	1961	Mar.	7	1961	30 acres in Turkey Creek District	WB	101	574-5
"	Mrs. Elizabeth Lee & et. al.			A. S. Lamb	Mar.	17	1961	am	Mar.	4	1961	Mar.	17	1961	Divided tracts in Wilkinson, Trigg, Shelby & Lawrence Counties	WB	101	583-4
"	Mrs. Elizabeth Lee & et. al.			John M. Payne	Mar.	31	1961	am	Mar.	4	1961	Mar.	31	1961	1 acre in Turkey Creek District	WB	101	592
"	Mrs. Pearl Ellington			Citizens & Southern Bank of Kentucky	June	7	1961	am	June	3	1961	June	7	1961	Deed of Mrs. Pearl Ellington	WB	103	61
"	George W.			Mrs. Lavin B. Greene	Oct.	16	1961	am	Sept.	25	1961	Oct.	16	1961	1/2 undivided interest in lots in 23rd Land Dist.	WB	103	199
Greene	James E.			Emmett Alvin Bloodworth	Feb.	17	1962	am	Feb.	10	1962	Feb.	19	1962	3 1/4 acres in 327th (Orminator) S. M. Dist.	WB	103	363-4
"	L. G.			Ezekiel V. Thayer	May	25	1962	am	May	5	1962	May	25	1962	2 acres in 353rd (Turkey Creek) Dist.	WB	103	461-2
"	George F.			Gordon Bank	June	8	1962	am	June	1	1962	June	9	1962	Deed of George F.	WB	103	506

Filing Docket and General Index to Realty Deeds and Mortgages—GRANTORS

Refer to SUB-INDEX in front portion of Book for Alphabetical Arrangement and Page Reference to Names in this Index

GRANTORS FAMILY NAMES	GIVEN NAMES ABCDEFGHIJ	GIVEN NAMES KLMNO	GIVEN NAMES PQRSTUVWXYZ	GRANTEES	DATE OF FILING				DATE OF INSTRUMENT			DATE OF RECORD			LOCATION OF PROPERTY OR OTHER DESCRIPTION	KIND OF INST'MT	BOOK	PAGE
					MONTH	DAY	YEAR	HR. M.	MONTH	DAY	YEAR	MONTH	DAY	YEAR				
Green	Elizabeth S.	et. al.		G. M. Toney	Aug	31	1962	A.M.	May	24	1958	Sept.	1	1962	29.26 acres in Turkey Creek District	WD	103	596
Greene	W. D.	et. al.		James Lantry Rogue Jr.	Sept.	7	1962	P.M.	Aug.	-	1962	Sept.	7	1962	10 acres in 332nd (Biggin) G.M. Dist.	WD	103	204-5
"	William D.	et. al.		"	"	"	"	"	"	"	"	"	"	"	"	"	"	"
"	Mrs. Laura S.	et. al.		"	"	"	"	"	"	"	"	"	"	"	"	"	"	"
Green	Jack F.			B. H. Errett	Sept.	10	1962	P.M.	Sept.	8	1962	Sept.	10	1962	Lot in District 7, 1966			105 244
"	Blyde J.			Mrs. Alma Green	Sept.	21	1962	Noon	Sept.	19	1962	Sept.	21	1962	Lot in Dromont	WD	105	3
Greene	Charles K.	Res Guardian		James Lantry Rogue	Mar.	19	1963	A.M.	Mar.	-	1963	Mar.	22	1963	16 acres in 332nd (Biggin) G.M. District	WD	105	318
Green	D. B., Sr.	et. al.		J. J. Freeman	Apr.	16	1963	A.M.	Apr.	16	1963	Apr.	17	1963	Part of tract No 4, 1969			105 212
"	D. B., Jr.	et. al.		"	"	"	"	"	"	"	"	"	"	"	"	"	"	"
"	D. B. Sr.			D. B. Green, Jr.	May	29	1963	A.M.	May	29	1963	May	29	1963	Lot in Gordon #4	WD	105	435-6
"	D. B. Sr.			D. B. Green, Jr.	Nov.	12	1963	P.M.	Nov.	9	1963	Nov.	15	1963	Lots in Gordon #5, #6, #7, #8, #9	WD	108	67
"	D. B. Jr.			D. B. Green, Sr.	"	"	"	"	"	"	"	"	"	"	" #2, #3, #4, #10	"	"	67-8
"	D. B. Jr.			Georgia Consolidated Ins. Co.	Jan.	16	1964	A.M.	Dec.	17	1963	Jan.	16	1964	Retained December 29, 1967 1/2 undivided interest in lots in Gordon	WD	108	179-80
Greene	George W.	et. al.		Wilkinson County Bank	Feb.	7	1964	P.M.	Feb.	5	1964	Feb.	8	1964	Part of tract No 11, 1971			108 211-12
"	Amie M.	et. al.		"	"	"	"	"	"	"	"	"	"	"	"	"	"	"
Green	Mrs. Sara Bernice W.	et. al.		George F. Hatchel	Mar.	9	1964	P.M.	Jan.	24	1962	Mar.	10	1964	1/2 undivided interest in tract in 330 G.M. Dist.	WD	108	262

Filing Docket and General Index to Realty Deeds and Mortgages—GRANTORS

Cott Patented Index Systems.
Manufactured by Geo. D. Barnard Sta. Co., St. Louis, Mo.

Refer to SUB-INDEX in front portion of Book for Alphabetical Arrangement and Page Reference to Names in this Index

7

GRANTORS FAMILY NAMES	GIVEN NAMES ABCDEFGHIJ	GIVEN NAMES KLMNOP	GIVEN NAMES QRSTUVWXYZ	GRANTEES	DATE OF FILING				DATE OF INSTRUMENT			DATE OF RECORD			LOCATION OF PROPERTY OR OTHER DESCRIPTION	KIND OF INST'MT	BOOK	PAGE
					MONTH	DAY	YEAR	HR. M.	MONTH	DAY	YEAR	MONTH	DAY	YEAR				
Breen	Mrs. Mattie Beall			Four County Bank	Apr	29	1964	9	Apr	10	1964	Apr	30	1964	6 acres in Turkey Creek Dist. 197	WB	109	463
"	L. B., et al.			Ordell Sinclair, et al.	Aug	2	1965	A.M.	Jan	28	1946	Aug	3	1965	6 acres in Turkey Creek District	WB	109	465-b
"	L. B., et al.			Ragnar Sinclair, et al.	"	"	"	"	"	"	"	"	"	"	"	"	"	"
Greene	George H. et al.			Darin Willis Land	Sept	22	1965	A.M.	Aug	2	1965	Sept	22	1965	Lots in Turkey Creek S.M. District	WB	109	537
"	Mrs. Laura B., et al.			" " "	"	"	"	10	"	"	"	"	"	"	"	"	"	"
"	George H. et al.			Wilkie C. Smisher et al.	Sept	22	1965	A.M.	Aug	2	1965	Sept	22	1965	Lot in 23rd Land District	WB	109	539
"	Mrs. Laura B. et al.			Wilkie C. Smisher, et al.	"	"	"	"	"	"	"	"	"	"	"	"	"	"
"	George H., et al.			Jessie Smisher, et al.	"	"	"	"	"	"	"	"	"	"	"	"	"	"
"	Mrs. Laura B., et al.			Jessie Smisher, et al.	"	"	"	9	"	"	"	"	"	"	"	"	"	"
"	George H. et al.			Puckett Hall	Oct	15	1965	A.M.	Aug	2	1965	Oct	15	1965	Tract in Turkey Creek S.M. District	WB	109	561
"	Mrs. Laura B. et al.			" " "	"	"	"	9	"	"	"	"	"	"	"	"	"	"
"	Evelyn, et al.			Co. Consolidated Investment Co.	Dec	16	1965	A.M.	Oct	28	1965	Dec	16	1965	Retired, December 29, 1967 1/2 undivided interest in lots in Boston	WB	110	105-b
"	D. B., Jr. et al.			" " "	"	"	"	"	"	"	"	"	"	"	Retired December 29, 1967 " " " " " "	"	"	"
"	Jack F.			Four County Bank	Feb	8	1966	A.M.	Feb	5	1966	Feb	8	1966	Lots in Davinille	WB	110	234
"	Harry E			George Gray	Mar	27	1966	A.M.	Mar	18	1966	Mar	27	1966	5 acres in Turkey Creek Dist (EE 5) 110 338-30	"	"	"
"	Jordan C. et al.			New Providence Church	Mar	26	1966	A.M.	Mar	28	1966	Mar	28	1966	5 acre annual church ground	WB	110	335-a

Filing Docket and General Index to Realty Deeds and Mortgages — GRANTORS

COTT FAMILY NAME INDEX No. 1-Split
Copyright 1933 A122559

Open at Proper Tab according to First Letter or Letters of
Name and refer to Buff Sub-Index sheet for page reference.

Made by The Cott Index Company, Columbus, Ohio
Foote & Davies, Inc., Atlanta, Georgia

(7)

GRANTORS FAMILY NAMES	GIVEN NAMES ABCDEFGHIJ	GIVEN NAMES KLMNO	GIVEN NAMES PQRSTUVWXYZ	GRANTEES	DATE OF FILING				DATE OF INSTRUMENT			DATE OF RECORD			LOCATION OF PROPERTY OR OTHER DESCRIPTION	KIND OF INST.	BOOK	PAGE	
					Month	Day	Year	Hr. M.	Month	Day	Year	Month	Day	Year					
Green	Harry E.			John Land Bank of Columbia	Apr. 12	1966		9	Apr	5	1966	Apr	12	1966	4	Tract in Turkey Creek	WB	111	210
"	George F.			Jesse B. Green	Sept. 3	1966		9	Aug.	-	1966	Sept.	3	1966		1/4 acre in Dromedary	WB	111	210
"	Harry E.			Mutual Production Credit Assn	Dec. 10	1966		9	Dec	6	1966	Dec.	10	1966		Tract in Turkey Creek	WB	111	210
"	J. G., Sr., et al.			City of Gordon	Dec. 21	1966		4	Dec.	17	1966	Dec.	23	1966		Tract 18' wide right of way	WB	111	524
"	J. G. Jr., et al.			" " "	"	"	"	"	"	"	"	"	"	"	"	"	"	"	"
Greene	George W. et al.			Lloyd Sandrum	July 29	1967		11	July	29	1967	July	29	1967		45 gaw acre in Dromedary	WB	112	617-8
Green	Edwin S.			Mrs. Dorothy J. Taylor	Sept. 6	1967		3	Sept.	5	1967	Sept.	6	1967		1/4 undivided interest in Dromedary tract	WB	113	158-9
"	J. G., Sr., et al.			Annie Lee Roulhac Mathis	Sept. 7	1967		9	Sept.	6	1967	Sept.	7	1967		Tract in 331 7/8th St.	WB	113	160-1
"	J. G., Jr., et al.			" " "	"	"	"	"	"	"	"	"	"	"	"	"	"	"	"
Greene	Fredrick H.			L. P. Storage Co.	Sept. 27	1967		10	Sept.	21	1967	Sept.	27	1967		9 acres in Turkey Creek (353rd) & 9th St	WB	113	243-4
Green	Mattie Robertson			Annie Maude Barfield	Sept. 28	1967		11:30	Sept.	5	1967	Sept.	28	1967		Tract in Gordon	WB	113	257-2
Greene	Helen S., et al.			Wesley C. Smith	Dec. 1	1967		10:45	Nov.	28	1967	Dec.	1	1967		Lot in Turkey Creek & 9th St	WB	113	589-10
Green	Mrs. Evelyn, et al.			Elliott Finance Co.	Jan. 1	1968		9	Dec.	21	1967	Jan.	1	1968		Tract in Turkey Creek	WB	113	589-6
"	Isadore J., Jr., et al.			" " "	"	"	"	"	"	"	"	"	"	"	"	"	"	"	"
"	Blyde J.			Henry F. Murphy	Jan. 6	1968		9	Jan.	6	1968	Jan.	6	1968		17 gaw acre in Dromedary	WB	113	623
"	Mrs. Nina H., et al.			Mrs. Hattie H. Payne	Jan. 22	1968		10:30	Oct.	13	1968	Jan.	22	1968		Dromedary tract	WB	114	25-7
"	W. P., et al.			F. Stanley Riegel	Feb. 6	1968		"	Jan.	-	1968	Feb.	6	1968		10 acres in 322nd (Griggins) & 9th St	WB	114	86-7

Filing Docket and General Index to Realty Deeds and Mortgages — GRANTORS

COTT FAMILY NAME INDEX No. 1-Split
Copyright 1933 A122559

Open at Proper Tab according to First Letter or Letters of
Name and refer to Buff Sub-Index sheet for page reference.

Made by The Cott Index Company, Columbus, Ohio
Foote & Davies, Inc., Atlanta, Georgia

(7)

GRANTORS FAMILY NAMES	GIVEN NAMES ABCDEFGHIJ	GIVEN NAMES JKLMNO	GIVEN NAMES PQRSTUVWXYZ	GRANTEES	DATE OF FILING				DATE OF INSTRUMENT			DATE OF RECORD			LOCATION OF PROPERTY OR OTHER DESCRIPTION	KIND OF INST.	BOOK	PAGE
					Month	Day	Year	Hr. M.	Month	Day	Year	Month	Day	Year				
Greene	William D.	et al.		Robert B. Halter et al.	Jan	17	1973	9:10	Jan	17	1973	Jan	17	1973	5.5 acres 3rd Land District	WB	127	79-81
"	"	"	"	Lisa B. Halter et al.	"	"	"	"	"	"	"	"	"	"	"	"	"	"
"	Mrs. Laura H.	et al.		Robert B. Halter et al.	"	"	"	"	"	"	"	"	"	"	"	"	"	"
"	"	"	"	Lisa B. Halter et al.	"	"	"	"	"	"	"	"	"	"	"	"	"	"
"	Charles R.	et al.		Robert B. Halter et al.	"	"	"	"	"	"	"	"	"	"	"	"	"	"
"	"	"	"	Lisa B. Halter et al.	"	"	"	"	"	"	"	"	"	"	"	"	"	"
Greene	Shirley W.	et al.		E. L. Schuman et al.	Feb	16	1973	am	Dec	-	1972	Feb	16	1973	Lot in Holiday Hills	WB	127	274
"	"	"	"	Mrs. Selby S. Schuman	"	"	"	"	"	"	"	"	"	"	"	"	"	"
Greene	St. David			Harry E. Green	Mar	21	1973	2:30 PM	Mar	2	1971	Mar	21	1973	400 acres 23rd Land District	WB	127	447
"	Harry E.			Mutual Production Credit Assoc.	Mar	21	1973	2:30 PM	Mar	7	1973	Mar	21	1973	370 acres in Lawrence County	WB	127	448-449
"	Harry E.			Mutual Production Credit Association	May	22	1973	9 am	May	11	1973	May	22	1973	402 1/2 acres 23rd Land District	WB	128	37
"	St. David			Mutual Production Credit Association	May	22	1973	1 PM	May	14	1973	May	22	1973	355 1/2 acres Griffin Dist. 18th	WB	128	38
"	David Franklin	et al.		The Federal Land Bank of Columbia	Dec	11	1973	1 PM	Nov	8	1973	Dec	11	1973	27 acres 27th Land Dist.	WB	129	312-314
"	David Fulton	et al.		"	"	"	"	"	"	"	"	"	"	"	"	"	"	"
"	Arnie Lee	et al.		Wilkinson County Bank	Feb	11	1974	4 PM	Feb	8	1974	Feb	11	1974	5 acres 1st Land Dist.	WB	130	135-137
"	Marguerite J.			J. Newton Anderson	Mar	8	1974	2 PM	Mar	2	1974	Mar	8	1974	Undivided interest in J.W. Brooks Estate	WB	130	357
"	Mrs. Chester G.	et al.		J. Newton Anderson	Mar	8	1974	2 PM	Feb	28	1974	Mar	8	1974	Undivided interest in J.W. Brooks Estate	WB	130	358

Filing Docket and General Index to Realty Deeds and Mortgages — GRANTORS

(7)

COTT FAMILY NAME INDEX No. 1-Split
Copyright 1933 A122559

Open at Proper Tab according to First Letter or Letters of
Name and refer to Buff Sub-Index sheet for page reference.

REG. U. S. PAT. OFFICE *Chambers* County Indexes Since 1888
An Identifying Trade Mark

GRANTORS FAMILY NAMES	GIVEN NAMES ABCDEFGHIJ	GIVEN NAMES KLMNO	GIVEN NAMES PQRSTUVWXYZ	GRANTEES	DATE OF FILING				DATE OF INSTRUMENT			DATE OF RECORD			LOCATION OF PROPERTY OR OTHER DESCRIPTION	KIND OF INST.	BOOK	PAGE
					Month	Day	Year	Hr. M.	Month	Day	Year	Month	Day	Year				
Green	Arnie L.			Georgia Power Co.	Mar	28	1974	9 am	Mar	25	1974	Mar	28	1974	Right of Way	130	470	
Greene	Mattie Beall			Wilkinson County	May	22	1974	4 m	Mar	15	1974	May	22	1974	Right of Way	131	113	
"	Mattie Beall			Wilkinson County	June	3	1974	4 m	Mar	15	1974	June	3	1974	Right of Way	131	193	
Green	John Marshall, et al			First Federal Savings and Loan of Dublin	Nov	11	1974	4:45 PM	Nov	6	1974	Nov	11	1974	Appt. City of Gordon	132	399-402	
"	H. David			Federal Land Bank of Columbia	Nov	14	1974	11:10 AM	Oct	10	1974	Nov	14	1974	Deed to June 9, 1987	132	424	
"	H. David			Harry E. Green (City & Southern) Bank of Dublin et al	Dec	13	1974	9 am	Jan	12	1974	Dec	13	1974	558.44 acres - 23 rd Land Dist.	132	608	
"	Mrs. Pearl Ellington			J. D. Davidson et al	Apr	17	1975	9 am	Apr	8	1975	Apr	17	1975	270 acres - 332 nd D.M. (Griffin) Dist.	133	692-693	
"	G.L. (Gordon C.)			Christine Davidson et al	Apr	29	1975	11 am	Apr	25	1975	Apr	29	1975	Undivided interest in 3 tracts in Wilkinson & Twiggs	134	53	
"	" " "			Harvey A. Garfield et al	May	31	1975	11 am	May	31	1975	May	31	1975	Lat. Holiday Hills	134	117-118	
Greene	Marguerite Arrington			Elen A. Garfield et al	"	"	"	"	"	"	"	"	"	"	"	"	"	
"	(Mrs. O. Felton)			Orvid Franklin Green	June	18	1975	11 am	June	17	1975	June	18	1975	270 acres - 332 nd D.M. (Griffin) Dist.	134	351	
Green	Mrs. Pearl E.			Sally B. Rawls et al	"	"	"	"	"	"	"	"	"	"	"	"	"	
"	" " "			Betty Jean W. Roberts et al	"	"	"	"	"	"	"	"	"	"	"	"	"	
"	" " "			Barbara Ann W. Lee	"	"	"	"	"	"	"	"	"	"	"	"	"	
Greene	Mrs. Arnie May spec.			George W. Greene Mutual Producers	Dec	3	1975	4:45 PM	Dec	3	1975	Dec	3	1975	Divided property	136	90	
Green	H. David			Credit Association	Dec	18	1975	10:30 am	Dec	15	1975	Dec	18	1975	Divided property - 77	136	224-5	

Filing Docket and General Index to Realty Deeds and Mortgages — GRANTORS

COTT FAMILY NAME INDEX No. 1-Split
Copyright 1933 A122859

Open at Proper Tab according to First Letter or Letters of
Name and refer to Buff Sub-Index sheet for page reference.

Made by The Cott Index Company, Columbus, Ohio
Foote & Davies, Inc., Atlanta, Georgia

(7)

GRANTORS FAMILY NAMES	GIVEN NAMES ABCDEFGHIJ	GIVEN NAMES KLMNO	GIVEN NAMES PQRSTUVWXYZ	GRANTEES	DATE OF FILING				DATE OF INSTRUMENT			DATE OF RECORD			LOCATION OF PROPERTY OR OTHER DESCRIPTION	KIND OF INST.	BOOK	PAGE
					Month	Day	Year	Hr. M.	Month	Day	Year	Month	Day	Year				
Greene	William D. et al			Mrs. Kate W. Rogers	Mar	29	1976	PM	Feb	25	1976	Mar	29	1976	332 nd (Briggs) S.M. Dist. 8.5 acres - 1st Land Dist.	WD	138	533-535
"	Mrs. Laura G. et al			" " " "	"	"	"	"	"	"	"	"	"	"	"	"	"	"
"	Charles R. et al			" " " "	"	"	"	"	"	"	"	"	"	"	"	"	"	"
"	William D. et al			Jerry Wright & Diane C. Rogers	Mar	29	1976	PM	Feb	25	1976	Mar	29	1976	332 nd (Briggs) S.M. Dist. 10 acres - 1st Land Dist.	WD	138	536-538
"	Mrs. Laura G. et al			" " " " " "	"	"	"	"	"	"	"	"	"	"	"	"	"	"
"	Charles R. et al			" " " " " "	"	"	"	"	"	"	"	"	"	"	"	"	"	"
"	William D. et al			Robert D. & Lisa R. Helms	Mar	31	1976	11:30 am	Feb	25	1976	Mar	31	1976	10.6 acres - 332 nd (Briggs) S.M. Dist.	WD	138	572-574
"	Mrs. Laura G. et al			" " " " " "	"	"	"	"	"	"	"	"	"	"	"	"	"	"
"	Charles R. et al			" " " " " "	"	"	"	"	"	"	"	"	"	"	"	"	"	"
"	George W. et al			Charles R. Greene et al	May	26	1976	9 am	-	-	1976	May	26	1976	Tract - Town of Allenton	WD	139	251
"	Laura G. et al			" " " " " "	"	"	"	"	"	"	"	"	"	"	"	"	"	"
"	George W. et al			Cherry K. Green et al	"	"	"	"	"	"	"	"	"	"	"	"	"	"
"	Laura G. et al			" " " " " "	"	"	"	"	"	"	"	"	"	"	"	"	"	"
"	Charles R. et al			Loan Association Family Federal Savings &	May	26	1976	9 am	May	14	1976	May	26	1976	Tract - Town of Allenton	WD	139	252-5
"	Cherry K. et al			" " " " " "	"	"	"	"	"	"	"	"	"	"	"	"	"	"
Green	Harry E.			Mutual Production Credit Association	July	2	1976	11:10 AM	June	28	1976	July	2	1976	20 th 2 nd 2 nd 4 th 8 th 9 th 14 th 15 th 16 th 17 th 18 th 19 th 20 th 21 st 22 nd 23 rd 24 th 25 th 26 th 27 th 28 th 29 th 30 th 31 st 1976	WD	139	532
Greene	Cherry K. et al			The Citizens and Southern National Bank	July	15	1976	AM	July	8	1976	July	15	1976	Delivered December 14, 1988	WD	139	621

Filing Docket and General Index to Realty Deeds and Mortgages — GRANTORS

(7)

COTT FAMILY NAME INDEX No. 1-Split
Copyright 1938 A122559

Open at Proper Tab according to First Letter or Letters of
Name and refer to Buff Sub-Index sheet for page reference.

REG. U. S. PAT. OFFICE *Chas. McCall* County Indexes Since 1889
An Identifying Trade Mark

GRANTORS FAMILY NAMES	GIVEN NAMES ABCDEFGHIJ	GIVEN NAMES JKLMNO	GIVEN NAMES PQRSTUVWXYZ	GRANTEES	DATE OF FILING				DATE OF INSTRUMENT			DATE OF RECORD			LOCATION OF PROPERTY OR OTHER DESCRIPTION	KIND OF INST.	BOOK	PAGE
					Month	Day	Year	Hr. M.	Month	Day	Year	Month	Day	Year				
Greene	Charles R.	et al		The Citizens and Southern National Bank	July	15	1976	9 AM	July	8	1976	July	15	1976	Satisfied Deed	141	21	
"	Mrs. George H.			Georgia Power Company	July	16	1976	9 AM	June	17	1976	July	16	1976	Right-of-way	139	635	
Green	Almer E.	et al		Robins Federal Credit Union	July	19	1976	2 PM	July	9	1976	July	19	1976	Deed	39	644-645	
"	Clara B.	et al		"	"	"	"	"	"	"	"	"	"	"	"	"	"	
"	Annie L. Willip	et al		Annie L. Green Acacia Electric Membership Corp.	Aug.	19	1976	9 AM	Aug.	4	1976	Aug.	19	1976	Tract-327 (Brenton) 8th Dist.	140	194	
Greene	William D.	et al		"	"	"	"	"	Aug.	4	1976	Aug.	24	1976	Right-of-way	140	282	
"	Charles R.	et al		"	"	"	"	"	"	"	"	"	"	"	"	"	"	
"	Laura D.	et al		"	"	"	"	"	"	"	"	"	"	"	"	"	"	
"	Mona	Jake		O. S. Brooks et al	Dec.	22	1976	11:45 AM	Dec.	21	1976	Dec.	22	1976	Undivided Interest in 80 acres - 27 th Land Dist.	141	307-308	
"	"	"		Mrs. Gussie Mae Burr	"	"	"	"	"	"	"	"	"	"	"	"	"	
"	"	"		Mrs. Annie Day Stiles	"	"	"	"	"	"	"	"	"	"	"	"	"	
Green	Mattie	Beall		Laura S. Rogers et al	Dec.	23	1976	"	Dec.	22	1976	Dec.	23	1976	2 tracts - 2 nd Land Dist.	141	314-315	
"	"	"		Robert E. Green	"	"	"	"	"	"	"	"	"	"	"	"	"	
"	"	"		Mary C. Bentley et al	"	"	"	"	"	"	"	"	"	"	"	"	"	
"	"	"		Janice B. Forsythe	"	"	"	"	"	"	"	"	"	"	"	"	"	
"	"	"		Annie W. Adams et al	"	"	"	"	"	"	"	"	"	"	"	"	"	
Greene	Peggy D.			Paul V. Whidby	Jan.	10	1977	9 AM	Dec.	21	1976	Jan.	10	1977	Land Dist. 1/2 undivided int. - 1 acre - South	141	478-479	

Filing Docket and General Index to Realty Deeds and Mortgages — GRANTORS

(7)

REG. U. S. PAT. OFFICE *Cott* County Indexes Since 1888 An Identifying Trade Mark

Open at Proper Tab according to First Letter or Letters of Name and refer to Buff Sub-Index sheet for page reference.

COTT FAMILY NAME INDEX No. 1-SPLIT © 1989 Made By The Cott Index Company, Columbus, Ohio Mfg. Cott Patent Index Systems

GRANTORS FAMILY NAMES	GIVEN NAMES ABCDEFGHIJ	GIVEN NAMES JKLMNO	GIVEN NAMES PQRSTUVWXYZ	GRANTEES	DATE OF FILING				DATE OF INSTRUMENT			DATE OF RECORD			LOCATION OF PROPERTY OR OTHER DESCRIPTION	KIND OF INST.	BOOK	PAGE
					Month	Day	Year	Hr. M.	Month	Day	Year	Month	Day	Year				
Green	Mrs. Faye S.			Judy Ann C. Langston	June	26	1978	10:25 AM	Apr.	—	1978	June	26	1978	19 acre - City of Lewinton	WD	147	214
"	Jesse C.			Mrs. Dorothy Davis	July	20	1978	9 AM	July	15	1978	July	20	1978	1/4 acre - Town of Lewinton	WD	147	448
Greene	Laura S. et al			Mrs. Gladys W. Rogers	Aug	7	1978	10:30 am	Feb.	—	1976	Aug.	7	1978	3 acres - 332 (Drippin) S. M. Dist.	WD	147	558-562
"	William O. et al			" " " "	"	"	"	"	"	"	"	"	"	"	"	"	"	"
"	Charles R. et al			" " " "	"	"	"	"	"	"	"	"	"	"	"	"	"	"
Green	Abner E. et al			William Charles Elder	Aug	22	1978	9 am	Aug	15	1978	Aug	22	1978	Lot - 5 th Land Dist.	WD	148	25
"	Clara B. et al			" " " "	"	"	"	"	"	"	"	"	"	"	"	"	"	"
"	John M. et al			Queenie Harton	Jan.	19	1979	4:30 PM	Jan.	19	1979	Jan.	19	1979	Tract - City of Gordon	Conveyance 3 life Estate	149	350-351
"	Mrs. Gloria S. et al			Wilkinson County	Feb.	2	1979	3 PM	Jan.	20	1978	Feb.	2	1979	PR 8457 (1)	Deed	149	413-414
Greene	George W.			William Smith	Apr.	24	1979	11 am	Apr.	24	1979	Apr.	24	1979	1.45 acre - Town of Lonsdale	WD	150	278
Green	G.C. et al			Arnell Senelani et al	Apr.	26	1979	9 am	Apr.	19	1979	Apr.	26	1979	6 acres - Turkey Creek to M D	App'd. Quit	150	317-8
"	" " "			Rufus Senelani et al	"	"	"	"	"	"	"	"	"	"	"	"	"	"
"	Indt Harry Green			Small Business Admin.	Aug	10	1979	9 AM	Aug	3	1979	Aug	10	1979	55 th Street, September 19, 1978	WD	150	388-390
"	Harry E. d/b/a and Sons			Mamie Livingston a/k/a	Aug	14	1979	3:10 PM	May	—	1979	Aug	14	1979	9 1/2 acre - 4 th Land District	WD	151	421-423
"	Leneva Wylene Jr., et al			Mrs. George Livingston	Aug	14	1979	PM	May	—	1979	Aug	14	1979	9 1/2 acre - 4 th Land District	WD	151	423
"	L. G., Sr.			Sue Gibbs Bryant	Oct	12	1979	11:30 AM	Oct	11	1979	Oct	12	1979	Lots - City of Gordon	WD	152	186
"	Richard E.			Fred C. Baggett	Feb	20	1980	9 AM	Feb	16	1980	Feb	20	1980	Lot - 1505 th (Sey) & Mrs	WD	153	442
"	Mrs. Mattie Beall			Laura S. Rogers, et al	Mar	7	1980	1:30 PM	Mar	7	1980	Mar	7	1980	10 acres - 2 nd Land District	Deed Life	153	539

Filing Docket and General Index to Realty Deeds and Mortgages — GRANTORS

(7)

REG. U. S. PAT. OFFICE *Cott* County Indexes Since 1888 An Identifying Trade Mark

Open at Proper Tab according to First Letter or Letters of Name and refer to Buff Sub-Index sheet for page reference.

COTT FAMILY NAME INDEX No. 1-SPLIT © 1989 Made By The Cott Index Company, Columbus, Ohio Mfg. Cott Patent Index Systems

GRANTORS FAMILY NAMES	GIVEN NAMES ABCDEFGHIJ	GIVEN NAMES JKLMNO	GIVEN NAMES PQRSTUVWXYZ	GRANTEES	DATE OF FILING				DATE OF INSTRUMENT			DATE OF RECORD			LOCATION OF PROPERTY OR OTHER DESCRIPTION	KIND OF INST.	BOOK	PAGE
					Month	Day	Year	Hr. M.	Month	Day	Year	Month	Day	Year				
Dreen	Edwin S.	etal		A. L. Dreen	Aug	21	1981	12 noon	Aug	21	1981	Aug	21	1981	2 Tracts - Lawrence & Wilkinson	WD	158	660-662
"	Warren B.	etal		Edwin S. Dreen	Aug	21	1981	12 noon	Aug	21	1981	Aug	21	1981	" " (18 acres) Lawrence & Wilkinson	WD	158	663-665
"	G. L.	etal		" " "	"	"	"	"	"	"	"	"	"	"	" " " " " "	"	"	"
"	Edwin S.	etal		" " "	"	"	"	"	"	"	"	"	"	"	" " " " " "	"	"	"
"	Warren B.	etal		Mrs Dorothy Dreen Sanford	Aug	21	1981	12 noon	Aug	21	1981	Aug	21	1981	Tract - Lawrence & Wilkinson	WD	158	666-667
"	G. L. (Leonard)	etal		" " "	"	"	"	"	"	"	"	"	"	"	" " " " " "	"	"	"
"	Edwin S.	etal		" " "	"	"	"	"	"	"	"	"	"	"	" " " " " "	"	"	"
"	Richard E.			Patsy Ann Dreen	Aug	24	1981	9 am	July	10	1981	Aug	24	1981	S.D. of Fred O. Baggett	WD	158	679
"	Marshall			David F. Crenshaw, Jr.	Aug	31	1981	11:30 am	-	-	-	Aug	31	1981	Lot - 1505 th (Hwy) 2nd Dist	WD	158	729
"	Donna S.	etal		Georgia Power Company	Nov	2	1981	9 am	Oct	6	1981	Nov	2	1981	Right of way	WD	159	377-380
Greene	Fred W.			Peggy Smith Greene	Nov	6	1981	10 AM	Aug	-	1973	Nov	6	1981	Lot - 328 th (Blossworth) 2nd Dist	WD	159	516
Dreen	J. L.			James and Merchants Bank	Mar	8	1982	5 am	Mar	4	1982	Mar	8	1982	6 th Street - Lawrence & Wilkinson	WD	160	667-668
"	Sara V. Maddox			Conroy Shwitzer	May	21	1982	12 noon	Nov	23	1982	May	21	1982	Right of way	Ease-ment	161	454-456
"	Jay S. formerly Jay S. Rogers			Conroy Shwitzer	May	21	1982	12 noon	Nov	10	1981	May	21	1982	Right of way	Ease-ment	161	464
"	Marshall etal			Allen Moore	June	3	1982	9 am	May	1	1982	June	3	1982	Divided property	Leas	161	572-575
"	Gregory Curtis + Melanie D.			Exchange Bank Trust Company	June	22	1982	9 am	June	15	1982	June	22	1982	1 st Street - Lawrence & Wilkinson	WD	161	750-751
"	James Lerel + Linda Low			Bank of Middle Georgia NA.	Aug	2	1982	9 am	July	30	1982	Aug	2	1982	1 st Street - Lawrence & Wilkinson	WD	162	226-227

Filing Docket and General Index to Realty Deeds and Mortgages — GRANTORS

REG. U. S. PAT. OFFICE *Chem-Dek* County Indexes Since 1888 An Identifying Trade Mark

Open at Proper Tab according to First Letter or Letters of Name and refer to Buff Sub-Index sheet for page reference.

COTT FAMILY NAME INDEX No. 1-SPLIT © 1988 Made By The Cott Index Company, Columbus, Ohio Mfg. Cott Patent Index Systems

(7)

GRANTORS FAMILY NAMES	GIVEN NAMES ABCDEFGHIJ	GIVEN NAMES KLMNO	GIVEN NAMES PQRSTUVWXYZ	GRANTEES	DATE OF FILING				DATE OF INSTRUMENT			DATE OF RECORD			LOCATION OF PROPERTY OR OTHER DESCRIPTION	KIND OF INST.	BOOK	PAGE
					Month	Day	Year	Hr. M.	Month	Day	Year	Month	Day	Year				
Green	Harry E.			Federal Land Bank of Columbia	Aug	3	1982	10:30 AM	July	27	1982	Aug	3	1982	State of Ohio		162	253- 258
"	Harry E.			Brunswick Pulp & Lumber Co., agent for Mead Lumber Co. and Scott Lumber Co.	Aug	26	1982	9 AM	Aug	24	1982	Aug	26	1982	Timber Lease Against		162	391- 394
"	"	"	"	Tri County Electric Membership Corporation	Oct	13	1982	9 AM	Sept	30	1982	Oct	13	1982	"		"	"
"	J. L. (Leonard)			Sheila G. Hall	Nov	9	1982	2:30 PM	Nov	9	1982	Nov	9	1982	61 acres - Wilkinson & Laurens Co.	WD	163	161
Greene	George W.			Ruby G. Snow	Jan	31	1983	9 AM	Jan	27	1983	Jan	31	1983	Tracts - Town of Zionsville	Deed Gift	163	584 585
Green	David Franklin			Betty Jean Green Roberts	June	15	1983	9 AM	June	10	1983	June	16	1983	7 acres - Laurens & Wilkinson	Deed	164	734- 735
"	James Terrel & Linda Lou			Da. Kraft Co.	Aug	2	1983	9 AM	Aug	1	1983	Aug	8	1983	150 acres - (Lurinton) H.M. Dist	Timber Deed	165	358 361
Greene	James Wesley, Andrew Craig			Phillip Carey Greene	Aug	3	1983	9 AM	Aug	2	1983	Aug	2	1983	tract - 328 th (Bloodworth) Dist	WD	165	391
Green	Jack F.			Town Co. Bank	Aug	8	1983	9 AM	Aug	2	1983	Aug	12	1983	4.55 acres - 353 rd - D.M.D. City of Danville	Deed	165	419- 420
"	Mrs. Gregory C.			Ocone Electric & Membership Corp	Aug	8	1983	10:15 AM	July	6	1983	Aug	12	1983	Right of way	Call ment	165	434
"	Lucy Alma et al			Frank B. Pierce	Oct	6	1983	4 PM	Sept	-	1979	Oct	18	1983	9 acres - Driffin Militia Dist	Deed	166	206 210
"	Pam et al			" " "	"	"	"	"	"	"	"	"	"	"	"	"	"	"
"	Warren B. et al			Pa. Pacific Corp.	Jan	18	1984	9 AM	Jan	6	1984	Jan	27	1984	Tract 1 - 61 acres - Subbin D.M.D. Tract 2 - 150 acres 2 nd D.D. * 32 acres	Timber Deed	167	162- 165
"	Harry E.			Brian Keith Watten's	Feb	20	1984	9 AM	Feb	14	1984	Feb	29	1984	3.85 acres - L.L. 211 + 212 - 23 rd L.D.	WD	167	480
"	Linda Lou + James Terrel			The Buckeye Cellulose Corporation	July	2	1984	9 AM	June	28	1984	July	9	1984	150 acres - L.L. 192 + 199 (Lurinton 6 m.s.)	WD	169	64 65
"	James Terrel & Linda Lou			The Buckeye Cellulose Corporation	Oct	19	1984	9 AM	Oct	16	1984	Oct	23	1984	127.45 acres - L.L. 192 + 199, 26 th Land Dist. Corrections	Deed of Corrections	170	57- 58

Filing Docket and General Index to Realty Deeds and Mortgages — GRANTORS

(7)

REG. U. S. PAT. OFFICE *Cott* County Indexes Since 1888 An Identifying Trade Mark

Open at Proper Tab according to First Letter or Letters of Name and refer to Buff Sub-Index sheet for page reference.

COTT FAMILY NAME INDEX No. 1-SPLIT © 1988 Made By The Cott Index Company, Columbus, Ohio Mfg. Cott Patent Index Systems

GRANTORS FAMILY NAMES	GIVEN NAMES ABCDEFGH	GIVEN NAMES IJKLMNO	GIVEN NAMES PQRSTUVWXYZ	GRANTEES	DATE OF FILING				DATE OF INSTRUMENT			DATE OF RECORD			LOCATION OF PROPERTY OR OTHER DESCRIPTION	KIND OF INST.	BOOK	PAGE
					Month	Day	Year	Hr. M.	Month	Day	Year	Month	Day	Year				
Green	J. D. Jr.			Doris Veal et al	Apr	19	1985	9 am	Apr	16	1985	Apr	19	1985	#8 - City of Gordon - ^{subdivision} L. D. Stern	WD	172	8
"	H. D. Parker et al			Richard Lee Reese	"	"	"	"	"	"	"	"	"	"	"	"	"	"
"	Betty Margaret as heir			Courthouse Green Baptist Church	Apr	19	1985	4:20 pm	Apr	19	1985	Apr	23	1985	Cemetery property	agreed mort	172	14
"	J. D. Jr.			Doris Veal et al	June	20	1985	5 pm	June	17	1985	June	21	1985	tract - City of Gordon	WD	172	338
"	"			Richard Lee Reese et al	"	"	"	"	"	"	"	"	"	"	"	"	"	"
"	Sara V. (Klamador)			James Alvin Bevins	July	2	1985	5 pm	June	30	1985	July	10	1985	1/2 acre - Young Swinton	WD	172	410
"	J. D. Jr.			Pri-county Electric membership Corp.	July	26	1985	9 am	July	2	1985	July	29	1985	Right of way	agreed mort	172	609
"	Mattie Odessa et al			Alton Carswell	Sept	5	1985	4:20 pm	Aug	23	1985	Sept	9	1985	Lot - City of Gordon	WD	173	35- 36
"	Darry E.			Larry Gordon	Jan	2	1986	9 am	Dec	30	1985	Jan	3	1986	Under tracts - Kirkman & Laurens Counties	agreed mort	174	163
Greene	George W.			Laura G. Greene	Feb	19	1986	9 am	Feb	7	1986	Feb	19	1986	tract - Turkey Creek Twp.	WD	174	497
"	Laura G.			George W. Greene	Feb	19	1986	9 am	Feb	7	1986	Feb	19	1986	1.54 acres - 23 rd Land OLP.	WD	174	498
Green	Harry			Larry + Jo Ann Brown	Apr	2	1986	3:30 pm	Mar	26	1986	Apr	3	1986	1 acre - 23 rd LD; 237 Land OLP	WD	175	53-4
"	Harry			Willie Watkins	Apr	11	1986	3:50 pm	Mar	31	1986	Apr	15	1986	4.62 acres - 23 rd LD; 211 Land OLP	WD	175	137- 138
"	Harry			Bank of Dudley	Apr	11	1986	3:50 pm	Mar	31	1986	Apr	15	1986	SD of Willie Watkins	agreed mort	175	141
"	Harry			Deane E. M. C.	Apr	15	1986	10:20 am	Mar	19	1986	Apr	15	1986	Right of way	agreed mort	175	159
Greene	Walter & Helen			Preston M. Ellington	May	6	1986	4 pm	May	2	1986	May	7	1986	Lot - 353 rd (Turkey Creek) Twp.	WD	175	329- 330
"	Gamie (aka James W.)			Mechanics & Farmers Bank of Milledgeville	May	14	1986	9 am	May	1	1986	May	14	1986	Subdivision - 1986	WD	175	378- 381

Filing Docket and General Index to Realty Deeds and Mortgages — GRANTORS

REG. U. S. PAT. OFFICE *Chem-Lite* County Indexes Since 1888 An Identifying Trade Mark

 Open at Proper Tab according to First Letter or Letters of Name and refer to Buff Sub-Index sheet for page reference.

COTT FAMILY NAME INDEX NO. 1-SPLIT © 1949 MADE BY THE COTT INDEX COMPANY, COLUMBUS, OHIO MFG. COTT PATENT INDEX SYSTEMS

(7)

GRANTORS FAMILY NAMES	GIVEN NAMES ABCDEFGH	GIVEN NAMES IJKLMNO	GIVEN NAMES PQRSTUWXYZ	GRANTEES	DATE OF FILING				DATE OF INSTRUMENT			DATE OF RECORD			LOCATION OF PROPERTY OR OTHER DESCRIPTION	KIND OF INST.	BOOK	PAGE
					Month	Day	Year	HR. M.	Month	Day	Year	Month	Day	Year				
Green	Harry E.			Lucius Bell	June	4	1986	11:15 am	Feb	-	1986	June	4	1986	1.87 ac - 353 rd LMD - PB 12 pg 235	WD	175	499-500
"	Harry E.			Stucky Timberland, Inc.	June	17	1986	12:00 noon	June	17	1986	June	17	1986	970 acres - 353 rd LMD.	WD	175	606
"	Betty Jean			O. J. Pounds	Aug	20	1986	12:50 pm	June	30	1986	Aug	21	1986	Lot - City of Gordon	WD	176	579
"	Betty M.			Tri-County Electric Membership Corp.	Sept	24	1986	9 am	Sept	15	1986	Sept	24	1986	Right of way	Ease-ment	177	132
"	Mrs. Alma P. (aka Lucy P.)			Jesse C. Green et al	Jan	27	1987	2:30 pm	Jan	27	1987	Jan	27	1987	1.03 acres - City of Swanton	WD	179	48
"	"	"	"	Freddie G. Green et al	"	"	"	"	"	"	"	"	"	"	"	"	"	"
"	"	"	"	Jimmy H. Green et al	"	"	"	"	"	"	"	"	"	"	"	"	"	"
"	"	"	"	George F. Green et al	"	"	"	"	"	"	"	"	"	"	"	"	"	"
"	"	"	"	Agnes Carol Usher et al	"	"	"	"	"	"	"	"	"	"	"	"	"	"
"	"	"	"	Curtis C. Green et al	"	"	"	"	"	"	"	"	"	"	"	"	"	"
"	"	"	"	Luther H. Green et al	"	"	"	"	"	"	"	"	"	"	"	"	"	"
"	Gregory Curtis + Melanie D.			Jimmy G. + Patricia P. Peacock	Mar	16	1987	10:30 am	Mar	14	1987	Mar	16	1987	1 acre - L 239, 26 th LD; 327 th LMD	WD	179	426-427
Greene	Garnie W.			Deecee E. M. C.	Mar	23	1987	1 pm	Mar	18	1987	Mar	23	1987	Right of way	Ease-ment	179	470
"	Garnie W. + Sara M.			First Federal Savings & Loan Assn of Mobile	Apr	8	1987	am	Mar	20	1987	Apr	8	1987	1 acre - 4 th LD - L 166, 328 th LMD	SD	179	606-610
Green	Blavia S. + Curtis C.			Deecee E. M. C.	Apr	30	1987	4 pm	Apr	7	1987	Apr	30	1987	Right of way	Ease-ment	180	14
Greene	Charles R. + Cheryl K.			One) County Bank	July	22	1987	9 am	July	17	1987	July	22	1987	Lot - Town of Allentown	SD	181	128-129
Green	Harry E.			Neil Brown	July	23	1987	11:45 am	July	8	1987	July	23	1987	1 acre - L 237; 23 rd LD - 353 rd LMD	WD	181	147

Filing Docket and General Index to Realty Deeds and Mortgages — GRANTORS

(17)

REG. U. S. PAT. OFFICE *Chambers* County Indexes Since 1888 An Identifying Trade Mark

Open at Proper Tab according to First Letter or Letters of Name and refer to Buff Sub-Index sheet for page reference.

COTT FAMILY NAME INDEX NO. 1-SPLIT © 1989 MADE BY THE COTT INDEX COMPANY, COLUMBUS, OHIO MFG. COTT PATENT INDEX SYSTEMS

GRANTORS FAMILY NAMES	GIVEN NAMES ABCDEFGHIJ	GIVEN NAMES KLMNO	GIVEN NAMES PQRSTUVWXYZ	GRANTEES	DATE OF FILING				DATE OF INSTRUMENT			DATE OF RECORD			LOCATION OF PROPERTY OR OTHER DESCRIPTION	KIND OF INST.	BOOK	PAGE
					Month	Day	Year	Hr. M.	Month	Day	Year	Month	Day	Year				
Green,	Gloria S.			O'Connell E.M.C.	Sept	2	1987	1:45 pm	Aug	20	1987	Sept	3	1987	Right of way	Case - Mort	181	418
"	A. G. Sr. per Executors			Betty Margaret Green	Mar	15	1988	9 am	Feb	25	1988	Mar	16	1988	0.5 acre - City of Gordon	Executed Deed	183	412- 413
"	Betty Margaret			The Gordon Bank	Mar	15	1988	9 am	Mar	11	1988	Mar	16	1988	0.5 acre - City of Gordon	SD	183	414- 415
"	Franklin			First Federal Savings & Loan Assn. of Merrill	June	22	1988	9 am	June	17	1988	June	23	1988	1/2 acre - City of Gordon	SD	184	560- 563
Greene,	Marquette per Executor			Picky Keller	June	24	1988	4:20 pm	June	7	1988	June	27	1988	1/2 undiv 3.07 acres - James MacArthur PB 5/36	Exec Deed	184	393
Green,	Gloria S.			Bobby R. Jr. & Melody H. Doolittle	July	13	1988	9 am	July	6	1988	July	13	1988	1.58 acres - 22 10-4th RD - 327 1/2th RD	WD	184	679
"	Harry E.			Stucky Timberland, Inc	Aug	4	1988	9 am	July	29	1988	Aug	4	1988	558.44 acres - 23rd RD PB 5/133	Exec Deed	185	101
"	Harry E.			Small Business Administration	Aug	29	1988	9 am	Aug	24	1988	Sept	1	1988	402.5 acres - 23rd RD	SD	185	413- 417
"	Harry E.			Day Wood Co., Inc.	Sept	7	1988	9 am	Sept	1	1988	Sept	9	1988	558.44 acres - 23rd RD	Mailed to Day Wood Co. 185	557	
"	Marshall			The Gordon Bank	Nov	30	1988	9 am	Nov	18	1988	Dec	5	1988	13.39 acres - County of Livingston	SD	187	206- 208
Greene	Charles R. & Cheryl			Knight Bros. Chip Co., Inc	Dec	28	1988	11 am	Dec	28	1988	Jan	4	1989	Lots - County of Livingston	SD	187	534- 535
Green,	Harry E.			Day Wood Co., Inc	Feb	24	1989	9 am	Feb	16	1989	Mar	7	1989	558.44 acres - 23rd RD	Administration of Estate of Sarah 188	198	
"	Harry E.			Stucky Timberland, Inc	Feb	24	1989	9 am	Feb	20	1989	Mar	7	1989	558.44 acres - 23rd RD	WD	188	199
"	Sarah M. (aka Maddox) et al			Harold D. Jr. & Brenda T. Maddox	Mar	28	1989	3:20 pm	Mar	23	1989	Mar	29	1989	Lot - City of Livingston PB 4/47	WD	188	1004
"	E. W. per Executors			Marvin L. Green et al	May	10	1989	8:35 am	May	8	1989	May	10	1989	on 418 acres - 4th RD	Deed	189	278- 283
"	" " "			Harry E. Green et al	"	"	"	"	"	"	"	"	"	"	"	"	"	"
"	Harry E.			Federal Land Bank of Columbia	July	10	1989	9 am	June	20	1989	July	13	1989	Deed Book 162 pp 253-58	Case SD	190	198

FILING DOCKET AND GENERAL INDEX TO REALTY DEEDS AND MORTGAGES — GRANTORS

REG. U. S. PAT. OFFICE *Chas McColl* County Indexes Since 1888 An Identifying Trade Mark

Open at Proper Tab according to First Letter or Letters of Name and refer to Buff Sub-index sheet for page reference.

CITY FAMILY NAME INDEX NO. 1-PLIT © 1989 MADE BY THE CITY INDEX COMPANY, COLUMBUS, OHIO SOLD BY THE CLYDE CASTLEBERRY CO., COVINGTON, GA.

(7)

GRANTORS FAMILY NAMES	GIVEN NAMES ABCDEFGH	GIVEN NAMES IJKLMNO	GIVEN NAMES PQRSTUWXYZ	GRANTEES	DATE OF FILING				DATE OF INSTRUMENT			DATE OF RECORD			LOCATION OF PROPERTY OR OTHER DESCRIPTION	KIND OF INST.	BOOK	PAGE
					Month	Day	Year	Hr. M.	Month	Day	Year	Month	Day	Year				
	Greene,	Fred W.		The Four County Bank	July	13	1989	1:50 pm	July	10	1989	July	18	1989	0.92 acre - 8899+100; 4 th LD	DSD	190	241-242
	Greene,	Helen S. et al		Leonard Eddie Nobles et al	Oct	6	1989	2 pm	Sept	28	1989	Oct	13	1989	Lot #4; 2x124; 23 rd RD	WD	191	420
	"	"	"	Mary Louise Barnes et al	"	"	"	"	"	"	"	"	"	"	"	"	"	"
	"	Nancy E.		Charles Henson Watkins, Jr.	Oct	31	1989	11 am	Oct	25	1989	Nov	1	1989	1 acre - 88211 - 23 rd RD	WD	191	632-633
	"	Marshall		Dawson Maxwell et al	Nov	9	1989	1:20 pm	Oct	31	1989	Nov	13	1989	tract - City of Johnston	Easement	192	45
	"	"		J. C. Williams et al	"	"	"	"	"	"	"	"	"	"	"	"	"	"
	"	Nancy E.		Deane E. M. C.	Mar	8	1990	11 am	Feb	1	1990	Mar	8	1990	Right of way	Easement	193	436
	"	Marion ^{et al}	Marion A. ^{per sell heirs}	Annemarie Gibson	May	9	1990	3:45 pm	May	1	1990	May	15	1990	8 th #C-5, Sec 13, 2 nd AC 1525	WD	194	242-243
	"	Marion		Annemarie Gibson	May	9	1990	3:45 pm	May	1	1990	May	15	1990	8 th #C-5, Sec 13, 2 nd AC 1505	WD	194	244
	"	Oliver M. et al		Ronie & Marion Turner	June	26	1990	9 am	June	15	1990	June	26	1990	8 th #27+27; Bl. M. Narvaie sub. City of Gordon	WD	194	633-634
	"	Robert E. et al		Shepherd Brothers Simbu	July	19	1990	11:25 am	July	18	1990	July	24	1990	2 tracts - 332 nd YMD - 2 nd RD	Sales Contract	195	176-179
	"	Mrs. Mattie Beall		Laura G. Rogers et al	July	31	1990	4:30 pm	July	18	1990	Aug	1	1990	458 ac 32 nd RD - 332 nd YMD	Off. Rec.	195	281-282
	"	"	"	Robert E. Greer et al	"	"	"	"	"	"	"	"	"	"	"	"	"	"
	"	"	"	Mary C. Bemby et al	"	"	"	"	"	"	"	"	"	"	"	"	"	"
	"	"	"	Janice Cr. Forsythe et al	"	"	"	"	"	"	"	"	"	"	"	"	"	"
	"	"	"	Ann J. Adams et al	"	"	"	"	"	"	"	"	"	"	"	"	"	"
	"	Robert E. et al		Shepherd Bros. Simbu Co., et al	July	31	1990	4:30 pm	July	18	1990	Aug	1	1990	490 acres 2 nd RD - 332 nd YMD	WD	195	291-294

Filing Docket and General Index to Realty Deeds and Mortgages—GRANTORS

Refer to SUB-INDEX in front portion of Book for Alphabetical Arrangement and Page Reference to Names in this Index.

Cott Patented Index Systems.
Manufactured by Geo. D. Barnard Sta. Co., St. Louis, Mo.

(179)

GRANTORS FAMILY NAMES	GIVEN NAMES A B C D E F G H	GIVEN NAMES I J K L M N O	GIVEN NAMES P Q R S T U V W X Y Z	GRANTEES	DATE OF FILING				DATE OF INSTRUMENT			DATE OF RECORD			LOCATION OF PROPERTY OR OTHER DESCRIPTION	KIND OF INST'MT	BOOK	PAGE
					MONTH	DAY	YEAR	HR. M.	MONTH	DAY	YEAR	MONTH	DAY	YEAR				
Gibson			W ^m	W. M. Stephens											Deed	C.	124	
"			Thomas	Leroy Brookins											"	C	756	
"		James		Timothy Bloodworth											"	A	262	
"		L. H.		W. C. Gibson											"	H.	365	
"			W. C.	J. K. D. Sherwood											"	H.	426	
"		James		D. Salomon											"	A	49	
"			W ^m	David Hudson											"	F	485	
"			L. E.	walker & Co.											"	D.	214	
"		L. A.		W. M. Whitehurst Mrs.											"	C	363	
"		Mrs. L. A.		W. H. Carliff											"	D.	516	
"			W ^m	Gas. M. Dye											"	B.	530	
"		E. S.		Ben Lavender					Dec.	1	1902	Sept.	3	1903	"	X.	265	
"			W. C.	J. P. Nickles					Mar.	6	1893	Mar.	16	1898	"	R	242-3	
"			W. C.	J. P. Nickles					Apr.	14	1892	Mar.	16	1898	"	R	243-4	
"		C. F.		Adams Milton Wall ^{Co}	Oct.	28	1912	8 A.M.	Oct.	1	1912	Oct.	28	1912	M. Deed	22	111-12	
"		C. F.		Heard Brothers	Nov.	27	1912	2 P.M.	Oct.	3	1912	Nov.	29	1912	M. Deed	22	141	

This Index approved and adopted for use in the Counties of Georgia pursuant to the Act approved August 8, 1916, providing for uniform records throughout the State.

Filing Docket and General Index to Realty Deeds and Mortgages—GRANTORS

Clifford Walker, Attorney General.

Refer to SUB-INDEX in front portion of book for Alphabetical Arrangement and Page Reference to Names in this Index

Cott's Patented Index Systems. Owned and manufactured by Walker, Evans & Cogswell Co., Charleston, S. C.

9.

GRANTORS FAMILY NAMES	GIVEN NAMES ABCDEFGHIJ	GIVEN NAMES IJKLMNO	GIVEN NAMES PQRSTUVWXYZ	GRANTEES	DATE OF FILING				DATE OF INST'MT			DATE OF RECORD			LOCATION OF PROPERTY OR OTHER DESCRIPTION	Kind of Inst'mt	Book	Page
					Month	Day	Year	Hour M	Month	Day	Year	Month	Day	Year				
Lipson	W. C.			Cherokee Fertilizer Co	Nov	12	1921	8 P.M.	Nov	8	1921	Nov	14	1921	25 acres in Wilkinson Co	M.D.	38	4-5
"	Josephine			L. A. Wood	"	19	1923	9 A.M.	"	17	1923	"	19	1923	one acre, 331st Dist, in or near Garden City	Ordg	35	111
"	Thomas			Terry Brinkins	Oct	"	1924	"	Jan	18	1895	Oct	"	1924	170 acres, Lot #123, 27th Dist.	M.D.	31	274
"	L. L.			R. E. Breisenick	Dec	7	1909	2 P.M.	Nov	1	1909	Dec	8	1909		Deed	18	279-80
"	L. L.			R. E. Breisenick	Dec	7	1909	2 P.M.	Nov	1	1909	Dec	8	1909		"	13	288-91
"	C. F.			Thom. Hampton	Feb	6	1911	8 A.M.	Feb	3	1911	Feb	6	1911		"	10	559
"	C. F.			C. C. Johnson	Sept	18	1911	8 A.M.	Sept	9	1911	Sept	18	1911		"	17	152
"	C. F.			D. J. Turner	Jan	19	1912	2 P.M.	Jan	5	1912	Jan	19	1912		"	17	186
"	C. F. by trustee			Heard Bros.	May	21	1913									"	17	588-9
"	Claude F.			Geo. W. Wood jr.	July	1	1913	8 A.M.	June	30	1913	July	1	1913		"	13	624
"	Claude F.			Adjudication as Bankruptcy Trustees Bond												"	13	624
"	Claude F.			Warren Nottingham jr	Aug	21	1917	8 A.M.	Dec	1	1913	Aug	21	1917		"	27	229-30
"	William Carter			The Federal Land Bank of Columbia	Mar	22	1934	2 P.M.	Feb	20	1934	Mar	24	1934	(1804) 6th & 27th Land to S.D. 50	M.D.	50	596-78
"	William Carter by his Attorney in Fact			The Federal Land Bank of Columbia	Apr	20	"	"	Jan	11	1929	Apr	21	1934	(1804) acre Twigg Co. 6th & 27th Land to S.D. 50	M.D.	50	618-19
"	Burl R. Shuff			Wilkinson County	June	14	"	"	June	5	1932	June	19	"	20 acre land for top of 75.75 S.D. 52	S.D.	52	98

and furnish these Sheets and Binders in North Carolina, South Carolina, Georgia, Florida and Alabama.

This Index approved and adopted for use in the Counties of Georgia pursuant to the Act approved August 8, 1916, providing for uniform records throughout the State.

Filing Docket and General Index to Realty Deeds and Mortgages—GRANTORS

(9) Clifford Walker, Attorney General.

Refer to SUB-INDEX in front portion of book for Alphabetical Arrangement and Page Reference to Names in this Index

Cott's Patented Index System. Owned and manufactured by Walker, Evans & Cogswell Co., Charleston, S. C.

GRANTORS FAMILY NAMES	GIVEN NAMES ABCDEFGHIJ	GIVEN NAMES JKLMNO	GIVEN NAMES PQRSTUVWXYZ	GRANTEES	DATE OF FILING				DATE OF INST'MT			DATE OF RECORD			LOCATION OF PROPERTY OR OTHER DESCRIPTION	Kind of Inst'mt	Book	Page	
					Month	Day	Year	Hour	Min	Month	Day	Year	Month	Day					Year
Gibson	Burl	Burkhead		Wilkinson County	Jan	4	1935	2	PM	Jan	1	1935	Jan	18	1935	15-acre Land sold for road for 1935 tax \$21.90	S-D	52	186-7
"	Burl	Burkhead		"	Aug	4	1937	9	"	Aug	3	1937	Aug	11	1937	15-acre Land sold for 1935 tax \$22.81	"	"	623
"	Ellen et al	Burl et al		C H Sapp	May	9	1941	11:50	AM	Apr	12	1941	May	9	1941	10-acre Land sold Dec 33 at 20c (1941) (1942) 199	"	"	"
"	Geo W.			Dock Snuffin	Nov	12	1944	2	PM	Nov	1	1945	Nov	12	1944	1-acre Land in 33rd 1/2 4th	WD	70	371
"	Griffin et al			P.W. Martin	Mar	1	1947	9	AM	Aug	22	1944	Mar	1	1947	100-acre Land in 27th Land Dist	WD	77	284-5
"	Josephine	East Junior of Rising Sun Society		Mr W.P. Sykes	Feb	10	1949	9	AM	Feb	2	1949	Feb	11	1949	1 acre - near New Hope Church	VD	80	262
"	William G.			Georgia Land Trust Co	Sept	22	1953	2:30	PM	Sept	18	1953	Sept	23	1953	1 acre 27th Land Dist June 1, 1947	WD	89	411-12
"	Griffin et al			Will Peters	June	13	1955	11	AM	June	8	"	June	14	1955	1 acre 27th Land Dist	WD	93	352
"	William G.			Edward H. Riley	Dec	12	1955	3	PM	Oct	27	1955	Dec	12	1956	100 in Gordon	WD	86	201
"	Alfred D.			Gordon Books	Oct	11	1958	9	AM	Oct	1	1958	Oct	11	1958	1 acre 27th Land Dist	WD	500	242-1
"	Griffin			Southern Lays, Inc.	Mar	6	1963	11	AM	May	28	1962	Mar	9	1963	1/2 undivided interest in 130 acres in 27th Land Dist	WD	105	282-3
"	Burl et al			Griffin Gibson, et al.	Mar	6	1963	11	AM	May	28	1962	Mar	9	1963	130 acres in 27th Land District	WD	105	284
"	Ellen et al.			"	"	"	"	"	"	"	"	"	"	"	"	"	"	"	"
"	Burl et al			Richard Shirkolster, et al.	"	"	"	"	"	"	"	"	"	"	"	"	"	"	"
"	Ellen et al.			"	"	"	"	"	"	"	"	"	"	"	"	"	"	"	"
"	Griffin			Southern Lays, Inc.	Apr	26	1963	9	AM	Apr	24	1963	Apr	26	1963	"	"	"	105 373-4

Filing Docket and General Index to Realty Deeds and Mortgages — GRANTORS

COTT FAMILY NAME INDEX No. 1-Split
Copyright 1933 A122559

Open at Proper Tab according to First Letter or Letters of
Name and refer to Buff Sub-Index sheet for page reference.

Made by The Cott Index Company, Columbus, Ohio
Foote & Davies, Inc., Atlanta, Georgia

(9)

C	GRANTORS FAMILY NAMES	GIVEN NAMES ABCDEFGHIJ	GIVEN NAMES KLMNO	GIVEN NAMES PQRSTUVWXYZ	GRANTEES	DATE OF FILING				DATE OF INSTRUMENT			DATE OF RECORD			LOCATION OF PROPERTY OR OTHER DESCRIPTION	KIND OF INST.	BOOK	PAGE
						Month	Day	Year	Hr. M.	Month	Day	Year	Month	Day	Year				
	Dibson	alfred G.			Sedney S. Miller	June	1	1977	pm	May	-	1972	June	1	1972	127th St, 1977	SD	224-725	
	"	alfred			Better Way Builders, Inc.	Dec	28	1978	am	Dec	2	1978	Nov	28	1978	Waterbury, Feb 27, 1984	SD	150-151	
	"	Alfred G.			First Family Financial Services	Mar	16	1984	pm	Feb	28	1984	Mar	23	1984	Waterbury, Feb 27, 1984	SD	167-623	
	"	Joseph B. & Jo Ann R.			First Federal Savings & Loan Assoc. of Wm. Roberts	Sept	14	1984	am	Sept	7	1984	Sept	27	1984	1 acre - Turkey Creek Militia Dist.	SD	169-635	
	"	Joseph B.			James Ryles	May	7	1986	am	Feb	28	1986	May	7	1986	1 acre - Turkey Creek JMD.	SD	175-331	
	"	Evelyn M. et al			G. S. Phillips et al	Dec	2	1986	3:30 pm	Dec	1	1986	Dec	5	1986	divers property	WD	178-83-87	
	"	"			Billy J. & Virginia P. Rogers	"	"	"	"	"	"	"	"	"	"	"	"	"	
	"	Evelyn M. et al			D. B. Glines	Dec	2	1986	3:30 pm	Dec	1	1986	Dec	5	1986	divers property	WD	178-88-91	
	"	Alfred			First Family Financial Servs	July	10	1989	am	July	6	1989	July	13	1989	Deed Book 164 pp 672-3	SD	190-188	
	"	Annamarie et al		as sole heir	Annamarie Sibson	May	9	1990	pm	May	1	1990	May	15	1990	YMC-C-5, Sec 13, District 1585 JMD	WD	194-242-243	
	"	Alfred G. & Eva Lou			Exterior Designers, Inc.	June	4	1990	am	Apr	18	1990	June	8	1990	Lot # 17, School View Subj, Jordan City, Ga	SD	194-455-456	

This Index approved and adopted for use in the Counties of Georgia pursuant to the Act approved August 8, 1916, providing for uniform records throughout the State.

Filing Docket and General Index to Realty Deeds and Mortgages—GRANTORS

Clifford Baker, Attorney General.

Refer to SUB-INDEX in front portion of book for Alphabetical Arrangement and Page Reference to Names in this Index

Cott's Patented Index Systems. Owned and manufactured by Walker, Evans & Cogswell Co., Charleston, S. C.

GRANTORS FAMILY NAMES	GIVEN NAMES A B C D E F G H	GIVEN NAMES I J K L M N O	GIVEN NAMES P Q R S T U V W X Y Z	GRANTEES	DATE OF FILING				DATE OF INST'MT			DATE OF RECORD			LOCATION OF PROPERTY OR OTHER DESCRIPTION	Kind of Inst'mt	Book	Page
					Month	Day	Year	Hour	Month	Day	Year	Month	Day	Year				
<i>Sladin</i>	<i>J. N.</i>			<i>Ma Ala May Moore</i>	<i>Nov 28 1921</i>			<i>8 P.M.</i>	<i>Dec 8 1920</i>			<i>Nov 30 1921</i>	<i>Lot 7 & 8 in Block Gordon Ga</i>	<i>Mar Deed</i>	<i>39</i>	<i>36-7</i>		
"	<i>M. A.</i>	<i>Executor</i>		<i>Ma Elizabeth Slaughter Lee</i>	<i>Apr 6 1923</i>			<i>8 a.m.</i>	<i>Nov 31 1923</i>			<i>Apr 14 1923</i>	<i>Lot in Block "B" Gordon Ga</i>	<i>Mar Deed</i>	<i>39</i>	<i>284</i>		
"	<i>J. S.</i>	<i>Executor</i>		<i>Ma Elizabeth Slaughter Lee</i>	"	"	"	"	"	"	"	"	"	<i>Exec Deed</i>	<i>39</i>	<i>284</i>		
"	<i>J. N.</i>	<i>Executor</i>		<i>Ma Elizabeth Slaughter Lee</i>	"	"	"	"	"	"	"	"	"	<i>Exec Deed</i>	<i>39</i>	<i>284</i>		
"	<i>C. E.</i>			<i>Cleveland Oconee Lumber Co.</i>	<i>Oct 14 1924</i>				<i>Oct 1 1924</i>			<i>Oct 17 1924</i>	<i>Logs in Commission Creek swamp</i>	<i>Exec Deed</i>	<i>39</i>	<i>468</i>		
"	<i>Mr Ethel Lovender</i>			<i>Farmers & Merchants Bank</i>	<i>Feb 19 1925</i>				<i>Feb 13 1925</i>			<i>Feb 14 1925</i>	<i>Interests in Gordon Ga. 7 (W.D.)</i>	<i>W.D.</i>	<i>40</i>	<i>139</i>		
"	<i>Chas E.</i>			<i>George Baker</i>	<i>Nov 14 "</i>			<i>8 P.M.</i>	"	"	"	<i>Nov 29 "</i>	<i>3 Lots in Gordon #16, 17, 18 & Block B.</i>	<i>W.D.</i>	<i>40</i>	<i>354</i>		
"	<i>Mr Ethel Lovender</i>			<i>The Milledgeville Banking Co</i>	<i>Apr 28 1927</i>			<i>8 a.m.</i>	<i>Apr 27 1927</i>			<i>Apr 29 1927</i>	<i>Notified 3/11/30 (A. S. B.)</i>	<i>J.D.</i>	<i>45</i>	<i>229</i>		
"	<i>Mr J. H. et al</i>			<i>Julian F. Craske</i>	<i>Jan 18 1930</i>				<i>Jan 14 1930</i>			<i>Jan 18 1930</i>	<i>238 Ays. near Gordon E. N. Corner Block</i>	<i>Quit Claim</i>	<i>50</i>	<i>38</i>		
"	<i>Mr Ethel</i>			<i>W. F. Weaver</i>	<i>Nov 10 "</i>				<i>Nov 5 "</i>			<i>Nov 10 "</i>	<i>Interests in Gordon 30 1944 (W.D.)</i>	<i>W.D.</i>		<i>144</i>		
"				<i>S. G. W. C. F. Gibson</i>	<i>Oct 17 1910</i>			<i>9 a.m.</i>	<i>Sept 30 1910</i>			<i>Oct 17 1910</i>		<i>Deed</i>	<i>17</i>	<i>101</i>		
"	<i>Mr Ethel</i>			<i>Wilkinson Co. Bank</i>	<i>Mar 17 1939</i>			<i>9 a.m.</i>	<i>Mar 15 1939</i>			<i>Mar 17 1939</i>	<i>Interests in Gordon 1944 (W.D.)</i>	<i>W.D.</i>		<i>15</i>		
"	"			<i>E. C. Lovender</i>	<i>July 13 "</i>				<i>June 7 "</i>			<i>July 13 "</i>	<i>one half acre in Gordon</i>	<i>W.D.</i>	<i>61</i>	<i>295</i>		
"	<i>C. E.</i>			<i>A. C. Lovender</i>	<i>May 27 1940</i>			<i>8 P.M.</i>	<i>May 22 1940</i>			<i>May 27 1940</i>	<i>Lot #21 - Block E. in Gordon</i>	"	<i>61</i>	<i>396</i>		
"	<i>Mr Ethel</i>			<i>Wilkinson Co Bank</i>	<i>July 13 "</i>			<i>9 a.m.</i>	<i>July 8 "</i>			<i>July 15 "</i>	<i>Interests in Gordon 1944 (W.D.)</i>	<i>W.D.</i>		<i>157</i>		
"	"			"	<i>" 25 1941</i>			<i>9 a.m.</i>	<i>July 9 1941</i>			<i>" 29 1941</i>	<i>Interests in Gordon 1944 (W.D.)</i>	<i>W.D.</i>		<i>285</i>		

This Index approved and adopted for use in the Counties of Georgia pursuant to the Act approved August 8, 1916, providing for uniform records throughout the State.

Filing Docket and General Index to Realty Deeds and Mortgages—GRANTORS

Cott's Patented Index Systems. Owned and manufactured by Walker, Evans & Cogswell Co., Charleston, S. C.

(11) Clifford Walker, Attorney General.

Refer to SUB-INDEX in front portion of book for Alphabetical Arrangement and Page Reference to Names in this Index

GRANTORS FAMILY NAMES	GIVEN NAMES A B C D E F G H	GIVEN NAMES I J K L M N O	GIVEN NAMES P Q R S T U V W X Y Z	GRANTEES	DATE OF FILING				DATE OF INST'MT			DATE OF RECORD			LOCATION OF PROPERTY OR OTHER DESCRIPTION	Kind of Inst'mt	Book	Page
					Month	Day	Year	Hour	Month	Day	Year	Month	Day	Year				
Gladin	Mrs Ethel J.			Horace L Bloodworth et al	Nov	10	1944	9	Nov	9	1944	Nov	10	1944	Lot in Gordon	WD	74	213
"	Mrs Ethel J			Mrs Pauline W Bloodworth et al														
"	C. E.			W. B. Ryle	May	9	1946	2	Jan	24	1917	May	10	1944	Lot in Gordon		70	331
"	C. E.			H. C. Lavender	Oct	12		2	Jun	29	1944	Oct	12	1944	Sketch in Gordon		77	154
"	C. E.			J. R. Owen & C. M. Shepherd	Feb	18	1949	9	Nov	9	1944	Feb	24	1949	300 - An Land in Ramoth Ave	Lease	77	280
"	C. E.			M. M. Ledy & A. H. Hall	Dec	31	1949	10	Jan	22	1949	Dec	31	1949	300 acres - - - -	Lease	80	509
"	C. E.			J. R. Criswell	Oct	30	1950	3	Oct	28	1950	Oct	31	1950	293 acres 9th land dist	WD	70	579
"	C. E.			" " "	"	"	"	"	"	"	"	"	"	"	Rights under mineral zone	Transfer	82	430
"	C. E.			Owen & Shepherd	"	"	"	"	Nov	9	1946	Oct	31	"	300 acres 331 2d & 3d dist	Lease	82	430
"	Mrs Ethel Jones			Arthur Jones Lavender	Nov	12	1954	4	May	21	1934	Nov	13	1954	Lot in Gordon	WD	93	172
"	Christopher O. & Donna A.			Collateral Mortgage, S.D.S.	June	24	1988	9	June	8	1988	June	24	1988	1505 W-26, Sec 9, 2nd 4	WD	5D	184 581- 585

This Index approved and adopted for use in the Counties of Georgia pursuant to the Act approved August 8, 1916, providing for uniform records throughout the State.

Filing Docket and General Index to Realty Deeds and Mortgages—GRANTORS

Clifford Walker, Attorney General.

Refer to SUB-INDEX in front portion of book for Alphabetical Arrangement and Page Reference to Names in this Index

Cott's Patented Index Systems. Owned and manufactured by Walker, Evans & Cogswell Co., Charleston, S. C.

GRANTORS FAMILY NAMES	GIVEN NAMES A B C D E F G H	GIVEN NAMES I J K L M N O	GIVEN NAMES P Q R S T U V W X Y Z	GRANTEES	DATE OF FILING				DATE OF INST'MT			DATE OF RECORD			LOCATION OF PROPERTY OR OTHER DESCRIPTION	Kind of Inst'mt	Book	Page		
					Month	Day	Year	Hour	M	Month	Day	Year	Month	Day					Year	
				Georgia State Board of Pharmacy	John Boyd Butler	Feb	2	1922	2	pm	April	12	1921	Feb	4	1922	#3773. Druggists certificate		39	62

Binder is also patented, both being the patents of C. M. COYNE, Walker, Evans & Cogswell Co., of Charleston, S. C., are owners of these patents, and furnish these Sheets and Binders in North Carolina, South Carolina, Georgia, Florida and Alabama.

This Index approved and adopted for use in the Counties of Georgia pursuant to the Act approved August 8, 1916, providing for uniform records throughout the State.

Filing Docket and General Index to Realty Deeds and Mortgages—GRANTORS

Clifford Walker, Attorney General.

Refer to SUB-INDEX in front portion of book for Alphabetical Arrangement and Page Reference to Names in this Index.

Cott's Patented Index Systems. Owned and manufactured by Walker, Evans & Cogswell Co., Charleston, S. C.

GRANTORS FAMILY NAMES	GIVEN NAMES A B C D E F G H	GIVEN NAMES I J K L M N O	GIVEN NAMES P Q R S T U V W X Y Z	GRANTEES	DATE OF FILING				DATE OF INST'MT			DATE OF RECORD			LOCATION OF PROPERTY OR OTHER DESCRIPTION	Kind of Inst'mt	Book	Page	
					Month	Day	Year	Hour	Min	Month	Day	Year	Month	Day					Year
				F. B. Chambers	Feb	13	1922	9	am	Feb	13	1922	Feb	13	1922	40 foot right of way Tooms land	Lease	39	64
				H. E. Stephens et al	Apr	17	1923			June	15	1923	Apr	17	1923	Contract Mineral rights W. J. Dixon	Transfer	39	315
				H. E. Stephens et al	Jan	23	1924			Jan	17	1924	Jan	26	1924	Mineral rights W. J. Dixon	Transfer	39	355-6
				W. L. Dixon	Nov	26	1917	2	pm	Nov	24	1917	Nov	26	1917		Deed	27	270-1-2
				W. L. Dixon	Jan	26	1918	8	am	Nov	21	1917	Jan	26	1918		"	29	291-3
				F. B. Chambers	Dec	2	1920	2	pm	May	26	1919	Dec	2	1920		"	37	362
				F. B. Chambers	Dec	2	1920	2	pm	Jan	22	1920	Dec	2	1920		"	37	362-3
				F. B. Chambers	Dec	2	1920	2	pm	Oct	22	1918	Dec	2	1920		"	37	363

This system of indexing is patented, and same covers both the Sub-Index and sheets comprising the General Index. The loose leaf index is also patented, both being the patents of C. M. COFF, Walker, Evans & Cogswell Co., of Charleston, S. C., are owners of these patents, and furnish these sheets and binders in North Carolina, South Carolina, Georgia, Florida and Alabama.

This Index approved and adopted for use in the Counties of Georgia pursuant to the Act approved August 8, 1916, providing for uniform records throughout the State.

Filing Docket and General Index to Realty Deeds and Mortgages—GRANTORS

Clifford Walker, Attorney General.

Refer to SUB-INDEX in front portion of book for Alphabetical Arrangement and Page Reference to Names in this Index

Cott's Patented Index Systems. Owned and manufactured by Walker, Evans & Cogswell Co., Charleston, S. C.

(17)

GRANTORS FAMILY NAMES	GIVEN NAMES ABCDEFGHIJ	GIVEN NAMES IJKLMNO	GIVEN NAMES PQRSTUVWXYZ	GRANTEES	DATE OF FILING				DATE OF INST'MT			DATE OF RECORD			LOCATION OF PROPERTY OR OTHER DESCRIPTION	Kind of Inst'mt	Book	Page	
					Month	Day	Year	Hour	Min	Month	Day	Year	Month	Day					Year
Granade	A. J.			Mrs Alma Granade	Feb	21	1922	8	am	Oct	8	1919	Feb	21	1922	100 acres, Lot 142, 5th Dist	W.D.	30	637
"	Mrs Alma			Farmers Merchants Bank	"	17	1925	"		Feb	14	1925	"	18	1925	Satisfied Oct. 20, 1925 (A.B.B.) Lot of Land #142, 5th Dist	S.P.D.	44	141-2
"	A. J.			M. M. Eady	Apr	1	"	2	pm	Nov	18	"	Apr	2	"	not much description given	Lease	39	533
"	A. J.			M. M. Eady	"	"	"	"	"	"	"	"	"	"	"	Estimation of lease agreement		39	533
"	Mrs Alma			Farmers Merchants Bank	Jan	29	1924	8	am	Jan	24	1924	Jan	29	1924	Satisfied Oct. 5th, 1924 (A.B.B.) 100 acres Lot #142, 5th Dist	S.P.D.	44	403-4
"	Mrs Alma			Alex S. Bone Jr.	Feb	14	1931	"		Feb	14	1931	Feb	17	1931	Satisfied Oct. 19, 1931 (A.B.B.) 100 acres Lot #142, 5th Dist	S.P.D.	47	242
"	Mrs Alma			T. B. Crowell	Oct	9	"	2	am	Oct	8	"	Oct	20	"	100 acres Lot # 142, 5th Dist.	S.P.D.	50	232-8
"	A.			J. A. Granade	Oct	6	1911	2	pm	July	31	1911	Oct	9	1911		Deed	17	463
"	A.			J. A. Granade	Jan	10	1912	2	pm	Dec	4	1912	Jan	11	1912		"	20	112
"	A.			A. S. Granade	Aug	5	1913	8	am	Aug	2	1911	Aug	5	1913		"	23	63
"		J. A.		J. L. Lvey	June	25	1917	8	am	June	15	1917	June	25	1917		"	29	217-18
"	A. S.			C. A. Poetic	Nov	11	1918	2	pm	Mar	18	1918	Nov	11	1918		W.D.	75	427
"		J. A.		L. H. Lvey	Jan	10	1913	2	pm	Jan	4	1913	Jan	11	1913		M.D.	22	159-60
"	A. S.			D. P. Holloman	Dec	18	1915	10	am	Sept	22	1915	Dec	20	1915		"	27	50
"	Mrs Alma			T. B. Crowell	Mar	28	1934	2	pm	Oct	9	1934	Mar	28	1934	100 acres Lot 142 5th District	W.D.	50	604
"	J. A.			W. J. Weaver	Nov	4	1939	"		Nov	4	1939	Nov	6	1939	Satisfied by deed	S.P.D.	43	188

(8)

and remain these sheets and binders in North Carolina, Georgia, Florida and Alabama.

This Index approved and adopted for use in the Counties of Georgia pursuant to the Act approved August 8, 1916, providing for uniform records throughout the State.

Filing Docket and General Index to Realty Deeds and Mortgages—GRANTORS

Cott's Patented Index Systems. Owned and manufactured by Walker, Evans & Cogswell Co., Charleston, S. C.

(17) Clifford Walker, Attorney General.

Refer to SUB-INDEX in front portion of book for Alphabetical Arrangement and Page Reference to Names in this Index

GRANTORS FAMILY NAMES	GIVEN NAMES A B C D E F G H	GIVEN NAMES I J K L M N O	GIVEN NAMES P Q R S T U V W X Y Z	GRANTEES	DATE OF FILING				DATE OF INST'MT			DATE OF RECORD			LOCATION OF PROPERTY OR OTHER DESCRIPTION	Kind of Inst'mt	Book	Page
					Month	Day	Year	Hour	Month	Day	Year	Month	Day	Year				
Granade	J. A.			Federal Farm mtg Co.	June	25	1943	9	May	31	1943	June	28	1943	State of Ga. 1943	487-8		
"	J. A.			W. L. Council	May	16	1945	10 AM	May	16	1945	May	16	1945	172 acres in 1505 Dist	T.C.	74	331-8
"	Mrs. Idell Holder			Mrs. W. R. Dyer	Nov.	21	"	3 PM	Nov.	14	1941	Nov.	21	1941	172 acres in 1505 Dist	T.C.	74	331-8
"	"	"	et al	Mrs. Bessie Snow Holder	Jan	15	1946	4 PM	Jan	21	"	Jan	15	1946	40 acres in 1505 Dist	T.C.	74	331-8
"	Mrs. Carrie Bell Holder et al			"	"	"	"	"	"	"	"	"	"	"	"	"	"	"
"	P. Lawrence			Wilkinson Co Bank	Nov	8	"	9 AM	Nov	6	1946	Nov	8	1946	2 lots in city of Gordon # 35 & 36	D.S.O.	75	116
"	James M.			The Gordon Bank	Apr	22	1948	"	Apr	20	1948	Apr	22	1948	2 lots in city of Gordon # 35 & 36	D.S.O.	75	116
"	Mr. Idell Holder Granade			Gapaver Co.	Sept	15	1949	12:20 AM	Sept	14	1949	Sept	16	1949	Option for Right of way	Opton	80	421
"	"	"	"	"	Oct	1	1949	2 PM	Sept	17	1949	Oct	3	1949	Right-of-way	Exec	80	442-3
"	James M.			John J. Hatfield	Oct	3	1949	9 AM	Sept	24	1949	Oct	3	1949	2 Lots in Gordon	WD	80	446
"	J. A.			R. B. & A. C. Brown	Dec	30	"	"	Dec	24	"	Dec	31	"	3 lots in Gordon # 35 & 36	WD	80	446
"	James M.			State Highway Dept of Ga	Mar	11	1950	"	Feb	10	1950	Mar	16	1950	0.034 acre Right of way	Exec	82	267
"	Mrs. Ruby Fountain et al			Georgie Kartin Co.	Dec	12	"	"	Dec	6	"	Dec	12	"	180.5 acres 1505 Dist	Exec	82	463-4
"	Mr. Ruby F.			Gordon Bank	Apr	7	1952	9 AM	Apr	4	1952	Apr	18	1952	6 lots in Gordon # 35 & 36	WD	83	430
"	J. A.			R. L. Adams	Dec	18	"	10 PM	Dec	18	"	Dec	19	"	20 acres 1505 Dist	WD	89	203
"	James			James H. Rozar	June	10	1955	5 PM	June	10	1955	June	13	1955	3 Lots in Gordon	WD	93	345

Filing Docket and General Index to Realty Deeds and Mortgages—GRANTORS

Refer to SUB-INDEX in front portion of Book for Alphabetical Arrangement and Page Reference to Names in this Index

Cott's Patented Index Systems,
Manufactured by Geo. D. Barnard Sta. Co., St. Louis, Mo.

GRANTORS FAMILY NAMES	GIVEN NAMES ABCDEFGHIJ	GIVEN NAMES JKLMNO	GIVEN NAMES PQRSTUVWXYZ	GRANTEES	DATE OF FILING				DATE OF INSTRUMENT			DATE OF RECORD			LOCATION OF PROPERTY OR OTHER DESCRIPTION	KIND OF INST'MT	BOOK	PAGE
					MONTH	DAY	YEAR	HR. M.	MONTH	DAY	YEAR	MONTH	DAY	YEAR				
Granade	James M.			Willie H. Mizan	Aug	12	1955	9	Aug	2	1955	Aug	15	1955	Lot in Gordon	WD	93	407
"	"	"		Gordon Bank	Sept	23	"	"	Sept	12	"	Sept	23	"	Lot in Gordon St. 1960	WD	93	307
"	M. M. & Ruby F.			M. H. Everett	Nov	18	"	"	Nov	16	"	Nov	19	"	Lot in Gordon St. 12, 1955	WD	93	379
"	Bennie et al			Jim Walter corp.	May	1	1957	"	Apr	5	1957	May	1	1957	Lot in 4th road dist	SD	96	378-9
"	Geraldine et al			" " "	"	"	"	"	"	"	"	"	"	"	"	"	"	"
"	Bennie D.			Minerals & Chemicals Corp of Amer	Jan	3	1958	9	Apr	16	1957	Jan	4	1958	Lot 4th road dist	WD	99	24
"	Benny			Mid-State Investment Corp	Apr	28	1958	9	Apr	15	1958	Apr	29	1958	Lot in meadows	WD	99	187
"	C. B. et al			Wilkinson Realty	Nov	17	1959	10	Nov	17	1959	Nov	17	1959	Right of way	WD	101	62
"	Mrs. Rosalind B. Young et. al.			Gordon Bank	Mar	23	1962	9	Mar	8	1962	Mar	23	1962	Lot in Gordon, 10, 1965	WD	100	480
"	Timothy et. al.			" " "	"	"	"	"	"	"	"	"	"	"	"	"	"	"
"	James			" " "	June	8	1962	9	May	39	1962	June	13	1962	Lot in Gordon 7, 1944	WD	100	508
"	John F.			Carl E. Westmireland	July	28	1962	9	July	13	1962	July	31	1962	2 Tracts of land in 1505 (Drey) S. M. Dist.	WD	103	556-7
"	John F.			Miss Florence Granade	Aug	4	1962	9	Aug	2	1962	Aug	10	1962	3 Tracts of land in 1505 Drey S. M. Dist.	WD	103	572-3
"	Ruby F., et. al.			L. E. Brown	June	22	1965	9	Apr	21	1965	June	23	1965	Tract in Drey District	WD	109	403-4-5
"	Timothy			Mrs. Rosalind B. Young & associate	Dec	31	1965	9	Jan	-	1966	Jan	3	1966	1/2 undivided interest in Lot in Gordon	WD	110	136
"	Mrs. Rosalind B. Young			Gordon Bank	Jan	10	1966	9	Jan	4	1966	Jan	12	1966	Lot in Gordon 14, 1958	WD	106	344

Filing Docket and General Index to Realty Deeds and Mortgages—GRANTORS

Refer to SUB-INDEX in front portion of Book for Alphabetical Arrangement and Page Reference to Names in this Index

Cott's Patented Index Systems,
Manufactured by Geo. D. Barnard Sta. Co., St. Louis, Mo

(19)

GRANTORS FAMILY NAMES	GIVEN NAMES ABCDEFGHIJ	GIVEN NAMES JKLMNO	GIVEN NAMES PQRSTUVWXYZ	GRANTEES	DATE OF FILING				DATE OF INSTRUMENT			DATE OF RECORD			LOCATION OF PROPERTY OR OTHER DESCRIPTION	KIND OF INST'MT	BOOK	PAGE
					MONTH	DAY	YEAR	HR. M.	MONTH	DAY	YEAR	MONTH	DAY	YEAR				
Gravade	Laurence			Boston Bank	Feb	26	1966	9 AM	Feb	25	1966	Feb	28	1966	Part of lot 4, 1971	WFO	106	361
"	C. B.			Charlotte D. Vance et al	Sept	17	1966	9 AM	Sept	17	1966	Sept	19	1966	1000 July 25, 1971	WFO	111	241
"	C. B.			Mrs. A. Vance et al	"	"	"	"	"	"	"	"	"	"	"	"	"	"
"	Mrs. Ruby T.			Henry Frederick Blackmore	Oct	20	1966	9 AM	Oct	19	1966	Oct	20	1966	2 acres in Fifth Land Dist.	WFO	111	146
"	James M.			Boston Bank	Aug	24	1967	9 AM	Aug	17	1967	Aug	24	1967	Part of lot 4, July 25, 1970	WFO	106	535
"	Rosebud B. Young			E. J. Brunan	Oct	15	1968	PM	Oct	-	1968	Oct	15	1968	2 lots in Doron	WFO	115	223
"	Zedell H.			Central Virginia production credit	May	12	1969	PM	May	9	1969	May	12	1969	Part of lot 4, August 2, 1970	WFO	117	206
"	J. M.			James M. Haggard	Aug	12	1969	PM	Aug	-	1969	Aug	12	1969	lot in Doron	WFO	118	67
"	Jim, Jr.			Doron Bank	Sept	11	1971	PM	Aug	18	1971	Sept	11	1971	Part of lot 4, 1975	WFO	123	234
"	Jim, Jr.			E. P. Thomas et al	Jan	27	1971	AM	Aug	-	1971	Jan	27	1972	lot Holiday Hills	WFO	125	25
"	"			Melvin K. Thomas et al	"	"	"	"	"	"	"	"	"	"	"	"	"	"
"	James M.			Georgia Power Co.	Aug	23	1972	AM	Aug	22	1972	Aug	23	1972	Right of way	WFO	126	29
"	Lawrence			Hansel Lawrence Gravade	Sept	10	1973	PM	Sept	10	1973	Sept	10	1973	Lot in Doron	WFO	128	662
"	Hansel Lawrence			The Doron Bank	Sept	21	1973	AM	Sept	25	1973	Sept	21	1973	Tract City of Doron	DPS	128	714
"	Mrs. Ruby et al			Engelhard Minerals & Chemicals Corp.	Feb	12	1974	NOON	Feb	8	1974	Feb	12	1974	Tract in 5th Land Dist.	MIN. Cont.	130	140
"	Eunene M. et al			J. A. Hatcher	June	20	1974	AM	June	19	1974	June	20	1974	Lot - Holiday Hills	WFO	130	272

Filing Docket and General Index to Realty Deeds and Mortgages — GRANTORS

COTT FAMILY NAME INDEX No. 1-Split
Copyright 1933 A122559

Open at Proper Tab according to First Letter or Letters of
Name and refer to Buff Sub-Index sheet for page reference.

Made by The Cott Index Company, Columbus, Ohio
Foote & Davies, Inc., Atlanta, Georgia

(17)

GRANTORS FAMILY NAMES	GIVEN NAMES ABCDEFGHIJ	GIVEN NAMES KLMNO	GIVEN NAMES PQRSTUVWXYZ	GRANTEES	DATE OF FILING				DATE OF INSTRUMENT			DATE OF RECORD			LOCATION OF PROPERTY OR OTHER DESCRIPTION	KIND OF INST.	BOOK	PAGE
					Month	Day	Year	Hr. M.	Month	Day	Year	Month	Day	Year				
Granade	Laurence			Martha T. Fountain et al	July	26	1974	2:45 PM	May	22	1974	July	26	1974	Cemetery lot Branch cemetery	WB	131	484
"	"			Florence J. Fountain et al	"	"	"	"	"	"	"	"	"	"	"	"	"	"
"	James M.			C. S. Both et al	Oct	33	1975	am	Oct	21	1975	Oct	23	1975	Tract - City of Gordon	WB	135	559
"	"	"		Mrs. Alice Both et al	"	"	"	"	"	"	"	"	"	"	"	"	"	"
"	James M.			Harry L. DuBee et al	May	4	1976	am	Apr	30	1976	May	4	1976	Tract - City of Gordon	WB	139	49
"	"	"		Mrs. Harry L. DuBee et al	"	"	"	"	"	"	"	"	"	"	"	"	"	"
"	A. D. et al			Georgia Timberlands, Inc.	May	17	1976	am	May	14	1976	May	17	1976	3 tracts, 1505 th (Grey) S.M. Dist.	Timber Sale Contract	139	173- 174
"	C. B. et al			"	"	"	"	"	"	"	"	"	"	"	"	"	"	"
"	John D. et al			"	"	"	"	"	"	"	"	"	"	"	"	"	"	"
"	M. M. et al			"	"	"	"	"	"	"	"	"	"	"	"	"	"	"
"	Florence et al			"	"	"	"	"	"	"	"	"	"	"	"	"	"	"
"	Ruby J.			Ocean Electric Membership Corporation, Inc	May	27	1976	PM	May	12	1976	May	27	1976	328 Dist. S.M.	Easement	139	279
"	Wayne M. et al			The Federal Land Bank of Columbia	June	29	1976	PM	June	22	1976	June	29	1976	176.3 acres - 1505 th S.M. Dist.	SD	139	483- 485
"	Ronnie B. et al			"	"	"	"	"	"	"	"	"	"	"	"	"	"	"
"	C. B.			Ocean Electric Membership Corp.	Nov.	5	1976	PM	Oct	13	1976	Nov	5	1976	Right of Way	Easement	141	56
"	C. B.			Ronnie B. Granade	Nov.	15	1976	PM	Nov.	13	1976	Nov.	15	1976	1 acre - 1505 th (Grey) S.M. Dist.	WB	141	87
"	John J.			Florence Granade	Aug.	1	1977	PM	July	30	1977	Aug.	1	1977	3 tracts - 1505 th S.M. Dist.	SCD	143	676- 677

Filing Docket and General Index to Realty Deeds and Mortgages — GRANTORS

REG. U. S. PAT. OFFICE *Chambers* County Indexes Since 1888 An Identifying Trade Mark

Open at Proper Tab according to First Letter or Letters of Name and refer to Buff Sub-Index sheet for page reference.

COTT FAMILY NAME INDEX No. 1-SPLIT © 1988 Made By The Cott Index Company, Columbus, Ohio Mfg. Cott Patent Index Systems

(17)

GRANTORS FAMILY NAMES	GIVEN NAMES ABCDEFGHIJ	GIVEN NAMES KLMNO	GIVEN NAMES PQRSTUVWXYZ	GRANTEES	DATE OF FILING				DATE OF INSTRUMENT			DATE OF RECORD			LOCATION OF PROPERTY OR OTHER DESCRIPTION	KIND OF INST.	BOOK	PAGE
					Month	Day	Year	Hr. M.	Month	Day	Year	Month	Day	Year				
Granade	Idell	Holder	etal	Engelhard Minerals & Chemicals Corporation	Dec	3	1980	4 Am	Dec	3	1980	Dec	3	1980	90 acres - 1505 th (Long) Mm Dist	WD	156	1-4
"	Carrie	Bell	Holder	" " " "	"	"	"	"	"	"	"	"	"	"	"	"	"	"
"	Ewene	M.		Tommy E. McCook, Jr. et al	July	2	1981	10:30 Am	July	3	1981	July	2	1981	Lot - 1505 th (Long) Mm Dist	WD	158	345
"	"	"	"	Rian B. McCook et al	"	"	"	"	"	"	"	"	"	"	"	"	"	"
"	Jim	Jr		Bruce L. Hatfield	July	29	1981	3:30 pm	July	-	1981	July	29	1981	Lot # C-8 - 1505 th (Long) Mm Dist	WD	158	460
"	Mrs. Willie	Ewene		James Keith Granade	Nov	18	1981	1:50 pm	Nov	18	1981	Nov	18	1981	Tract - City of Gordon	WD	159	559
"	Keith			James M. Granade	June	22	1982	9:45 Am	June	21	1982	June	22	1982	1/2 int in 5.02 acres - 1505 th Long Mm Dist	WD	161	755
"	James	Keith		Mrs. Willie Ewene Granade	June	22	1982	9:45 Am	June	21	1982	June	22	1982	Tract - City of Gordon	WD	161	756
"	Mrs. Ruby	J.		Annette M. Bloodworth	Nov	22	1982	2:00 pm	Nov	16	1982	Nov	22	1982	35.85 acres - 1505 th Mm Dist	WD	163	232
"	"	"	"	Nancy J. Bloodworth	"	"	"	"	"	"	"	"	"	"	"	"	"	"
"	Ruby	J.		J. Jeffery Angles et al	Feb	4	1983	4 Am	Feb	2	1983	Feb	4	1983	44.3 acres - 1505 th Long Mm Dist	WD	163	623-624
"	Ruby	J.	(Granade)	Eleanor B. Angles et al	"	"	"	"	"	"	"	"	"	"	"	"	"	"
CP entered 8/18/84	Ruby	J.		Oconee Electric Membership Corp	May	17	1983	11 Am	April	26	1983	May	18	1983	5.02 acres - 1505 th Long	WD	164	504
"	Ronnie	B.		Oconee Electric Membership Corp	Feb.	16	1984	Am	Nov	11	1983	Feb	29	1984	Right of Way	WD	167	435
"	C. B.			Oconee Electric Membership Corp	May	10	1984	10:30 Am	Apr	12	1984	May	10	1984	Right of Way	WD	168	428
"	Ruby	J.	etal	De Kaelin Co., Inc.	Oct	16	1984	9 Am	Aug	29	1984	Oct	19	1984	23 acres - 1505 th (Long) Mm Dist	WD	170	35
"	Ruby	J.	etal	De Kaelin Co., Inc.	Oct	16	1984	9 Am	Aug	29	1984	Oct	19	1984	61.1 acres - Long District	WD	170	36
CP w/Drawn 3/10/00 only made counter	Ruby	J.	etal	De Kaelin Co., Inc.	Oct	16	1984	9 Am	Aug	29	1984	Oct	19	1984	19.5 acres - 1505 th (Long) Mm Dist	WD	170	37

Filing Docket and General Index to Realty Deeds and Mortgages — GRANTORS

(17)

REG. U. S. PAT. OFFICE *Cott* County Indexes Since 1888 An Identifying Trade Mark

Open at Proper Tab according to First Letter or Letters of Name and refer to Buff Sub-Index sheet for page reference.

COTT FAMILY NAME INDEX No. 1-SPLIT © 1988 Made By The Cott Index Company, Columbus, Ohio Mfg. Cott Patent Index Systems

GRANTORS FAMILY NAMES	GIVEN NAMES ABCDEFGH	GIVEN NAMES IJKLMNO	GIVEN NAMES PQRSTUVWXYZ	GRANTEES	DATE OF FILING				DATE OF INSTRUMENT			DATE OF RECORD			LOCATION OF PROPERTY OR OTHER DESCRIPTION	KIND OF INST.	BOOK	PAGE	
					Month	Day	Year	Hr. M.	Month	Day	Year	Month	Day	Year					
Granade,	C. B.			Deer Park Power Company	Feb	18	1985	9 am	Jan	31	1985	Feb	18	1985	Right of way	WD	171	244	
"	Adam H. per Executor			Joe A. Granade indiv.	Feb	17	1986	1 pm	Feb	17	1986	Feb	17	1986	1/4 ac in 3 tracts { 68 ac, 104 ac, 100 ac } 1505 th JMD	Executors	174	489-491	
"	Ronnie B.			Hail B. Granade	Apr	2	1987	9 am	Mar	24	1987	Apr	7	1987	1/2 ac in tract - 1505 th JMD	WD	179	572-573	
"	Ronnie B. & Hail B.			Fulton Federal Savings ^{Loan}	Apr	2	1987	9 am	Mar	24	1987	Apr	7	1987	tract - 1505 th JMD	SD	179	576	
"	Ruby J.			D. Jeffrey & Eleanor B. Angles	Mar	22	1988	3:45 pm	Mar	22	1988	Mar	25	1988	SD recorded 163/625-7	Cancellation	SD	183	481
"	Eyvare			William G. Telephone Co. Inc.	Sept	15	1988	4 pm	May	22	1988	Sept	16	1988	Right of way	Case	185	686-688	
"	James M.			James M. Granade ^{etal}	Dec	21	1988	9 am	Dec	14	1988	Dec	29	1988	5.02 ac - SR 69+70, 5 th SD-1505	WD	187	469	
"	"			James Keith Granade ^{etal}	"	"	"	"	"	"	"	"	"	"	"	"	"	7	
"	Mrs. Willie Eyvare			James Keith Granade	Dec	21	1988	9 am	Dec	14	1988	Dec	29	1988	tract - City of Gordon	WD	187	470-378	
"	Ronnie B. & Hail B.			Fulton Federal Savings ^{Loan}	May	14	1989	3:40 pm	May	15	1989	May	18	1989	tract - 1525 th (Way) JMD	SD	189	381	

Filing Docket and General Index to Realty Deeds and Mortgages—GRANTORS

Refer to SUB-INDEX in front portion of Book for Alphabetical Arrangement and Page Reference to Names in this Index.

Cott Patented Index Systems.
Manufactured by Geo. D. Barnard Sta. Co., St. Louis, Mo.

GRANTORS FAMILY NAMES	GIVEN NAMES A B C D E F G H	GIVEN NAMES I J K L M N O	GIVEN NAMES P Q R S T U V W X Y Z	GRANTEES	DATE OF FILING				DATE OF INSTRUM'T			DATE OF RECORD			LOCATION OF PROPERTY OR OTHER DESCRIPTION	KIND OF INST'M'T	BOOK	PAGE
					MONTH	DAY	YEAR	Hr. M.	MONTH	DAY	YEAR	MONTH	DAY	YEAR				
Gallimore		John		W ^m O'Bannon														
"		"		W ^m Mcnais														Deed A 185
"		"		A. E. Vickers														" A 112
"		"		John J. Wright														" A 512
"		Levi		John L. & J. Wimberly														" F 719
"		Dennis		Napier Brothers														" D 500
																		" 6 462

May 28 1904 June 1 1904

This Index approved and adopted for use in the Counties of Georgia pursuant to the Act approved August 8, 1916, providing for uniform records throughout the State.

Filing Docket and General Index to Realty Deeds and Mortgages—GRANTORS

Cott Patented Index Systems. Owned and manufactured by Walker, Evans & Cogswell Co., Charleston, S. C.

Refer to SUB-INDEX in front portion of Book for Alphabetical Arrangement and Page Reference to Names in this Index

19

GRANTORS FAMILY NAMES	GIVEN NAMES A B C D E F G H	GIVEN NAMES I J K L M N O	GIVEN NAMES P Q R S T U V W X Y Z	GRANTEES	DATE OF FILING				DATE OF INST'MT			DATE OF RECORD			LOCATION OF PROPERTY OR OTHER DESCRIPTION	Kind of Inst'mt	Book	Page
					Month	Day	Year	Hour	Month	Day	Year	Month	Day	Year				
Gallimore	Alberta	et al		Daisy P. Porter	Mar.	7	1977	9 am	Feb.	1	1977	Apr.	7	1977	1.0 acre - 23 rd Land Dist.	Deed	142	163-164
"	Elizabeth	et al		" " "	"	"	"	"	"	"	"	"	"	"	" " " "	"	"	"
"	David	et al		" " "	"	"	"	"	"	"	"	"	"	"	" " " "	"	"	"
"	Allen, Jr.	et al		" " "	"	"	"	"	"	"	"	"	"	"	" " " "	"	"	"
"	Leola	et al		Dallas W + Elsie W, Sutton	Mar.	15	1978	9 am	Mar.	11	1978	Mar.	15	1978	23 rd Land District - 49 acres	Deed	146	148-149
"	John	et al		" " " " " "	"	"	"	"	"	"	"	"	"	"	" " " "	"	"	"
"	Elizabeth	et al		" " " " " "	"	"	"	"	"	"	"	"	"	"	" " " "	"	"	"
"	David	et al		" " " " " "	"	"	"	"	"	"	"	"	"	"	" " " "	"	"	"
"	Allen Junior, Jr.	et al		" " " " " "	"	"	"	"	"	"	"	"	"	"	" " " "	"	"	"

This Index approved and adopted for use in the Counties of Georgia pursuant to the Act approved August 8, 1916, providing for uniform records throughout the State.

Filing Docket and General Index to Realty Deeds and Mortgages—GRANTORS

Refer to SUB-INDEX in front portion of Book for Alphabetical Arrangement and Page Reference to Names in this Index

Cott Patented Index Systems. Owned and manufactured by Walker, Evans & Cogswell Co., Charleston, S. C.

GRANTORS FAMILY NAMES	GIVEN NAMES A B C D E F G H	GIVEN NAMES I J K L M N O	GIVEN NAMES P Q R S T U V W X Y Z	GRANTEES	DATE OF FILING				DATE OF INST'MT			DATE OF RECORD			LOCATION OF PROPERTY OR OTHER DESCRIPTION	Kind of Inst'mt	Book	Page
					Month	Day	Year	Hour M	Month	Day	Year	Month	Day	Year				
	Likka	T. A.		T. A. Brundage	Aug	5	1922	9 ² am	Dec	3	1921	Aug	7	1922	1/2 of 188 acres, 331st District	D.P.S.	42	163
	"	James E.		T. L. Ross Lumber Co	Oct	14	"	9 ⁸ am	-	-	-	Oct	16	"	Timber N.E. Mason Fam. Lease transfer		39	174
	"	J. E.		T. L. Ross	Nov	3	"	"	-	-	-	Nov	6	"	Timber Lease Transfer		34	241
	"	J. E.		T. L. Ross Lumber Co	"	15	"	"	Nov	14	1922	"	16	"	Timber Lease Transfer		34	245-6
	"	J. E.		T. L. Ross Lbr Co	Dec	14	"	"	-	-	-	Dec	15	"	Lease Transfer		39	225
	"	J. E.		T. L. Ross Lbr Co	"	"	"	"	-	-	-	"	"	"	Lease Transfer		39	224
	"	J. E.		T. L. Ross Lbr Co	"	"	"	"	-	-	-	"	"	"	Lease Transfer		39	224-5
	"	T. A.		T. L. Ross Lbr Co	Feb	22	1923	9 ² am	-	-	-	Feb	24	1923	Lease transfer		39	267
	"	J. E.		T. L. Ross Lbr Co	"	23	"	"	-	-	-	"	"	"	Lease Transfer		39	267-8
	"	J. E.		T. L. Ross Lbr Co	Mar	14	"	10 ⁸ am	-	-	-	Mar	17	"	Lease Transfer		39	274
	"	T. A.		T. L. Ross Lbr Co	"	"	"	"	-	-	-	"	"	"	Mrs Bell Baker Lease Transfer		39	275
	"	J. E.		T. L. Ross Lbr Co	"	17	"	"	-	-	-	"	"	"	F. B. Stinson Lease Transfer		39	275
	"	J. E.		T. L. Ross Lumber Co	Apr	21	"	"	-	-	-	Apr	21	"	L. A. Wood Lease Transfer		38	415
	"	T. A.		T. L. Ross Lumber Co	June	11	"	"	-	-	-	June	11	"	Mrs E. O. James Timber lease Transfer		39	296
	"	Mrs Jesse C. et al		Farmers Merchants	Sept	8	"	"	Sept	5	1923	Sept	8	"	Satisfied June 4th 1922 (C.L.S.B.)	mtg	35	178
	"	T. A. et al		"	"	"	"	"	"	"	"	"	"	"	Satisfied June 4th, 1924 (C.L.S.B.)	mtg	35	178

N. B.—This system of indexing is patented, and same covers both the Sub-Index and sheets comprising the General Index. The Loose Leaf Binder is also patented, both being the patents of C. M. COTT, Walker, Evans & Cogswell Co., of Charleston, S. C., are owners of these patents, and furnish these Sheets and Binders in North Carolina, South Carolina, Georgia, Florida and Alabama.

This Index approved and adopted for use in the Counties of Georgia pursuant to the Act approved August 8, 1916, providing for uniform records throughout the State.

Filing Docket and General Index to Realty Deeds and Mortgages—GRANTORS

Cott Patented Index System. Owned and manufactured by Walker, Evans & Cogswell Co., Charleston, S. C.

23

Refer to SUB-INDEX in front portion of Book for Alphabetical Arrangement and Page Reference to Names in this Index

GRANTORS FAMILY NAMES	GIVEN NAMES A B C D E F G H	GIVEN NAMES I J K L M N O	GIVEN NAMES P Q R S T U V W X Y Z	GRANTEES	DATE OF FILING				DATE OF INST'MT			DATE OF RECORD			LOCATION OF PROPERTY OR OTHER DESCRIPTION	Kind of Inst'mt	Book	Page
					Month	Day	Year	Hour	Month	Day	Year	Month	Day	Year				
Litta	Mrs Jessie C.			Farmer & Merchants Bank	June	3	1924	10.00	June	2	1924	June	4	1924	Satisfied	City	35	225
"	Mrs J. O.			Mrs Mary Boyle	Nov	25	"	"	Nov	24	"	Nov	28	"	Lots 6 & 7 in Block "B" Lower section	W.D.	40	313
"	R. F.			N. McNeal	Nov	14	1932	3 P.M.	Nov	12	1932	Nov	14	1932	Deed of Gift of Capital	W.D.	40	313
"	C. F.			J. D. Brooks	"	"	"	"	Nov	2	1903	Jan	7	1904		Deed	X	325
"	Mrs. J. C.			Peoples Bank	Jan	16	1914	2 P.M.	Jan	12	1914	Jan	17	1914		M. Deed	20	539
"	C. F.			M. E. Johnson	Dec	3	1908	2 P.M.	Dec	4	1901	Dec	4	1908		Deed	13	176-7
"	J. C. & L. E. Coley			Thom. A Brundage	Dec	24	1909	2 P.M.	Nov	30	1907	Dec	24	1909		"	25	275
"	Brundage & Coley			McIntyre Kaslin Co.	Feb	7	1912	8am	Feb	9	1912	Feb	9	1912		"	13	577-8
"	Kate			J. B. Shivers	Nov	26	1913	8am	Nov	20	1913	Nov	26	1913		"	25	353
"	Mrs. J. C. et al.			Moore & Mungler	Jan	13	1914	8am	Jan	8	1914	Jan	13	1914		"	23	350, 12
"	Jesse O.			D. E. Lindall	Jan	26	1917	2 P.M.	Sept	29	1914	Jan	26	1917		"	29	186
"	C. F.			J. Lander	May	31	1937	9 P.M.	May	18	1937	May	31	1937	100 acres Land in 33rd det	W.D.	47	478
"	Jessie et al			Allen Phillips	Jan	17	1938	8am	Jan	3	1938	Jan	18	1938	204 acres Land in 4th det	W.D.	57	77
"	J. A.			J. A. Brundage	"	17	"	3 P.M.	Dec	31	1937	Jan	18	1938	1/2 interest in 188 acres land in 33rd det	W.D.	61	138
"	R. F.			W. J. Weaver	June	9	"	2 P.M.	June	9	1938	June	9	"	500 acres land in 30th det	W.D.	58	589
"	J. A. Jr.			Home Owners Loan Corp	Oct	21	"	11 A.M.	Oct	19	"	Oct	21	"	200 acres land in 7th det	W.D.	59	249.25

Filing Docket and General Index to Realty Deeds and Mortgages—GRANTORS

Refer to SUB-INDEX in front portion of Book for Alphabetical Arrangement and Page Reference to Names in this Index.

Cott Patented Index Systems.
Manufactured by Geo. D. Barnard Sta. Co., St. Louis, Mo.

(23)

GRANTORS FAMILY NAMES	GIVEN NAMES A B C D E F G H	GIVEN NAMES I J K L M N O	GIVEN NAMES P Q R S T U V W X Y Z	GRANTEES	DATE OF FILING				DATE OF INSTRUMENT			DATE OF RECORD			LOCATION OF PROPERTY OR OTHER DESCRIPTION	KIND OF INST'NT	BOOK	PAGE
					MONTH	DAY	YEAR	HR. M.	MONTH	DAY	YEAR	MONTH	DAY	YEAR				
Walter	R. F.			The Gordon Bank	Nov.	25	1946	9	Oct	1	1946	Dec	10	1946	Bank the ...			
"	Sara et al			M. H. Everett	"	27	"	"	Nov.	25	1946	Nov	27	1946	Property in ...			75-214
"	Jesse et al			M. H. Everett	"	"	"	"	"	"	"	"	"	"	... 29, 1951			"
"	J. A. L. et al			M. H. Everett	"	"	"	"	"	"	"	"	"	"	"			"
"	R. F.			H. A. Fountain	June	12	1947	"	June	10	1947	June	12	1947	Property in ...			75-296
"	Mr. Louis L.			The Four County Bank	"	11	"	"	"	6	"	"	12	"	Property in ...			355
"	R. F.			R. J. Bridges	"	13	"	4 Pm	June	9	"	June	14	"	Property in ...			297
"	Mr. Francis B.			The Gordon Bank	Nov.	7	"	2	Oct	30	"	Nov	6	"	Property in ...			360
"	R. F.			E. A. Demard	"	22	"	2 Pm	Nov	19	"	Nov	22	"	Property in ...			473-6
"	Mr. Lois L.			Mrs. Hazel Wilson Lee	Feb	24	1948	2 Pm	Feb	24	1948	Feb	26	1948	3. Acre Land in ...			466-24
"	Mr. Lois Led et al			Warren E. Collins	"	24	"	"	"	24	"	"	24	"	42 .. Land ..			569
"	J. A. Jr			Mrs. Lois L. Gibbs	"	30	"	4 Pm	"	30	"	"	30	"	2 lots # 26 + 27 in block "B"			572
"	R. F.			R. J. Bridges	July	1	"	4 Pm	June	23	"	July	1	"	Property in ...			487
"	R. F.			The Milledgeville Banking Co	Sept	16	"	"	Sept	14	"	Sept	16	"	House + lot in ...			488
"	R. F.			W. M. Pickett	"	21	"	"	"	20	"	"	21	"	Property in ...			488
"	R. F.			The Gordon Bank	Nov	12	"	"	Nov	10	"	Nov	12	"	Property in ...			38
"	R. F.			The Milledgeville Banking Co	Nov	27	"	9	Nov	26	"	"	27	"	Property in ...			192-3-4
"	R. F.			Carl E. Wilkins	May	11	1949	7 Pm	May	9	1949	May	11	1949	2 LOTS in Gordon			80 746-7

Filing Docket and General Index to Realty Deeds and Mortgages—GRANTORS

Refer to SUB-INDEX in front portion of Book for Alphabetical Arrangement and Page Reference to Names in this Index

Cott's Patented Index Systems,
Manufactured by Geo. D. Barnard Sta. Co., St. Louis, Mo

GRANTORS FAMILY NAMES	GIVEN NAMES ABCDEFGH	GIVEN NAMES IJKLMNO	GIVEN NAMES PQRSTUWXYZ	GRANTEES	DATE OF FILING				DATE OF INSTRUMENT			DATE OF RECORD			LOCATION OF PROPERTY OR OTHER DESCRIPTION	KIND OF INST'MT	BOOK	PAGE
					MONTH	DAY	YEAR	HR. M.	MONTH	DAY	YEAR	MONTH	DAY	YEAR				
Dibbs	R. F.			Da power co.	June	1	1949	4	May	12	1949	June	4	1949	Easment in Gordon	Eor	80	361
"	"			H. A. Fountain	July	9	1949	"	July	9	1949	July	12	1949	Lot in Gordon 1960	WD	83	21
"	R. F.			J. N. Lee	Sept	27	"	am	Sept	27	"	Sept	27	1949	Lot in Gordon	WD	70	525
"	R. F.			Da Power Co.	Oct	1	1949	2	July	8	1949	Oct	3	1949	Right of way	Eor	80	443-4
"	Mr & Mrs L.			Gordon Bank	Dec	14	"	am	Dec	12	"	Dec	15	"	Lot in Gordon 1965	WD	83	51
"	R. F.			State Highway Dept of Mo	Mar	11	1950	"	Feb	13	1950	Mar	16	1950	1.415 over Right of way	WD	82	257
"	R. F.			Mrs. Maude Redwine	Apr	12	1950	3:25 PM	Apr	12	1950	Apr	13	1950	Lot in Gordon	WD	80	569-70
"	R. F.			Harold L. Turner	Apr	15	1950	10:30 AM	Apr	12	1950	Apr	15	1950	tract of land in Gordon	WD	80	571-2
"	R. F.			Millidguille Banking Co	"	"	"	9 am	"	12	"	"	19	"	Sp of alex. B. Monizale	Trif	83	138
"	R. F.			" " "	"	"	"	"	"	"	"	"	"	"	" " Howard L. Turner	"	83	139
"	Mr R. F. et al			Gordon Bank	Aug	17	"	"	Aug	5	"	Aug	18	"	Lot in Gordon 1955	WD	83	60
"	R. F.			Bank of Gray	Oct	17	"	am	Oct	16	"	Oct	20	"	of Johnnie McCullon	Trif	83	209
"	R. F.			Johnny J. McCullon	Nov	11	"	am	"	4	"	Nov	15	"	25 over Ramah Dist	WD	82	440
"	R. F.			Mr & Mrs Ernest Griner	Jan	30	1951	am	Jan	23	1951	Feb	2	1951	Lot in Gordon	WD	82	491
"	R. F.			The Millidguille Banking Co	Mar	5	"	"	Mar	3	"	Mar	6	"	Lot in Gordon 1953	WD	83	9-10
"	R. F.			Genio power co	June	15	"	"	"	20	"	June	18	"	Right of way	Eor	85	134

Filing Docket and General Index to Realty Deeds and Mortgages—GRANTORS

(23)

Refer to SUB-INDEX in front portion of Book for Alphabetical Arrangement and Page Reference to Names in this Index

Cott's Patented Index Systems,
Manufactured by Geo. D. Barnard Sta. Co., St. Louis, Mo.

GRANTORS FAMILY NAMES	GIVEN NAMES ABCDEFGHIJ	GIVEN NAMES JKLMNO	GIVEN NAMES PQRSTUVWXYZ	GRANTEES	DATE OF FILING				DATE OF INSTRUMENT			DATE OF RECORD			LOCATION OF PROPERTY OR OTHER DESCRIPTION	KIND OF INST'M'T	BOOK	PAGE
					MONTH	DAY	YEAR	HR. M.	MONTH	DAY	YEAR	MONTH	DAY	YEAR				
Gibbs	R. F.			Milliganville Bonding Co	Feb	28	1953	9 am	Feb	27	1953	Feb	28	1953	Lot 1 in Garden	WD	86	245
"	R. F.			William N. Gibson	Sept	22	"	9:30 am	Sept	22	1953	Sept	22	"	Lot in Garden	WD	86	58
"	R. F.			Katherine McMillen Puckett	Dec	23	"	9 am	Dec	16	"	Dec	23	"	Lot in Garden	WD	86	61
"	J. B.			Gordon Cook	Jan	29	1954	9 am	Jan	28	1954	Jan	29	1954	Lot in Garden	WD	86	61
"	R. F.			Frank Messingale	Mar	12	"	"	Mar	10	"	Mar	13	"	Lot in Garden	WD	89	581
"	R. F.			Carl B. Balsom	Apr	5	"	"	Apr	2	"	Apr	6	"	2 Lots in Garden	WD	93	3
"	R. F.			Donald R. Gibbs et al	Sept	22	"	"	Sept	16	"	Sept	24	"	Lot in Garden	WD	93	131
"	R. F.			Sue Porter Gibbs et al	"	"	"	"	"	"	"	"	"	"	"	"	"	"
"	R. F. et al			Gordon Cook	"	"	"	"	"	"	"	"	"	"	Lot in Garden	WD	86	61
"	Donald R. et al			"	"	"	"	"	"	"	"	"	"	"	"	"	"	"
"	Sue Porter et al			"	"	"	"	"	"	"	"	"	"	"	"	"	"	"
"	Alma Horde et al			Emmitt & Mattie T. McWilliam	Oct	19	1954	9 am	"	16	"	Oct	19	"	4 Lots in Garden	WD	93	148-1
"	R. F.			Murray W. Turner	Nov	9	1954	AM	Sept	14	"	Nov	10	"	Lot in Garden	WD	86	102
"	R. F.			L. H. Sibley, Jr	"	22	"	4:40 PM	Nov	19	"	Nov	23	"	Lot in Garden	WD	93	178
"	R. F.			Mrs. R. C. Shepard	Apr	23	1955	AM	Apr	14	1955	Apr	26	1955	Lot in Garden	WD	86	124
"	Mrs. Alma Horde et al			Zullie E. Jones	Sept	7	"	PM	Sept	2	"	Sept	8	1955	2 Lots in Garden	WD	93	422-8
"	John Jr			E. J. Branam	Apr	19	1956	AM	Mar	27	1956	Apr	23	1956	Lot in Garden	WD	86	125

Filing Docket and General Index to Realty Deeds and Mortgages—GRANTORS

Refer to SUB-INDEX in front portion of Book for Alphabetical Arrangement and Page Reference to Names in this Index

Cott's Patented Index Systems,
Manufactured by Geo. D. Barnard Sta. Co., St. Louis, Mo.

GRANTORS FAMILY NAMES	GIVEN NAMES ABCDEFGH	GIVEN NAMES IJKLMNO	GIVEN NAMES PQRSTUWXYZ	GRANTEES	DATE OF FILING				DATE OF INSTRUMENT			DATE OF RECORD			LOCATION OF PROPERTY OR OTHER DESCRIPTION	KIND OF INST'MT	BOOK	PAGE
					MONTH	DAY	YEAR	HR. M.	MONTH	DAY	YEAR	MONTH	DAY	YEAR				
Dibbs	A. F.			John Henry Young	Sept	26	1956	am	Sept	1	1956	Sept	27	1956	Lat in Gordon	WD	96	200
"	R. F.			Alex H. Messinger	Feb	27	1957	am	Apr	17	1958	Feb	28	1957	Lat in Gordon	WD	96	323
"	R. F.			Corbin Barney	May	15	1957	am	May	1	1957	May	15	1957	Lat 9 - School view - Gordon	WD	96	393-4
"	R. F.			Henry F. Sander Jr	Nov	26	1957	am	Dec	28	1957	Nov	26	1957	Lat 10 Black A - Highland Park - Gordon	WD	96	593
"	R. F.			Dely S. Hamlet	Dec	13	1957	am	Dec	5	1957	Dec	17	1957	Lat in Gordon	WD	99	7-10
"	R. F.			Russie Harris Burney et al	Jan	4	1958	am	Jan	2	1958	Jan	14	1958	Lat in Gordon	WD	99	26-7
"	R. F.			Convent Burney et al	"	"	"	"	"	"	"	"	"	"	"	"	"	"
"	J. B.			Geo Neal	Feb	21	1958	am	Jan	27	1958	Feb	28	1958	1600 in Gordon	WD	99	122
"	R. F.			Walter Z Thomas	Apr	25	1958	am	Apr	22	1958	Apr	25	1958	Lat 6 School View - Gordon	WD	99	185
"	"			Julia W. Thomas et al	"	"	"	"	"	"	"	"	"	"	"	"	"	"
"	R. F.			Clifford May et al	June	7	1958	am	June	5	1958	June	9	1958	Lat in Gordon	WD	99	238
"	R. F.			Carrie Stanton May et al	"	"	"	"	"	"	"	"	"	"	"	"	"	"
"	John P.			Deanna of State of Mo	Aug	27	1958	am	Aug	23	1958	Aug	23	1958	Lat 10 School View - Gordon	WD	99	197-8
"	John P.			Four county Bond	Aug	26	1958	am	Aug	22	1958	Aug	26	1958	Lat 10 School View - Gordon	WD	99	197
"	John P.			Wetkinson County Bond	Sept	30	1958	am	Sept	25	1958	Sept	3	1958	Lat 10 School View - Gordon	WD	99	96
"	R. F.			Alfred D. Gibson	Oct	11	1958	am	Oct	1	1958	Oct	11	1958	Lat school view - Gordon	WD	99	325

Filing Docket and General Index to Realty Deeds and Mortgages—GRANTORS

(23)

Refer to SUB-INDEX in front portion of Book for Alphabetical Arrangement and Page Reference to Names in this Index

Cott's Patented Index Systems,
Manufactured by Geo. D. Barnard Sta. Co., St. Louis, Mo

GRANTORS FAMILY NAMES	GIVEN NAMES ABCDEFGHIH	GIVEN NAMES IJKLMNO	GIVEN NAMES PQRSTUVWXYZ	GRANTEES	DATE OF FILING				DATE OF INSTRUMENT			DATE OF RECORD			LOCATION OF PROPERTY OR OTHER DESCRIPTION	KIND OF INST'M'T	BOOK	PAGE
					MONTH	DAY	YEAR	HR. M.	MONTH	DAY	YEAR	MONTH	DAY	YEAR				
<i>Gilbo</i>	<i>R. F.</i>			<i>Jim Briscoe et al</i>	<i>Dec</i>	<i>26</i>	<i>1958</i>	<i>9</i>	<i>Dec</i>	<i>18</i>	<i>1958</i>	<i>Dec</i>	<i>26</i>	<i>1958</i>	<i>2 lots School View, - Gordon</i>	<i>WD</i>	<i>99</i>	<i>352-3</i>
"	"			<i>Palena Wood Briscoe et al</i>	"	"	"	"	"	"	"	"	"	"	"	"	"	"
"	<i>Donald R. deupont</i>			<i>Gordon Post</i>	<i>Nov</i>	<i>17</i>	<i>1959</i>	<i>9</i>	<i>Oct</i>	<i>15</i>	<i>1959</i>	<i>Nov</i>	<i>19</i>	<i>1959</i>	<i>Lot in Gordon 6, (1963)</i>	<i>WD</i>	<i>99</i>	<i>27</i>
"	<i>Mr Francis B.</i>			"	<i>Mar</i>	<i>16</i>	<i>1960</i>	<i>9</i>	<i>Mar</i>	<i>11</i>	<i>1960</i>	<i>Mar</i>	<i>16</i>	<i>1960</i>	<i>Red in Gordon 20, (1963)</i>	<i>WD</i>	<i>99</i>	<i>28</i>
"	<i>R. F.</i>			<i>Barrie Blamie Gray et al</i>	<i>Dec</i>	<i>27</i>	<i>1960</i>	<i>3 P.M.</i>	<i>July</i>	<i>1</i>	<i>1960</i>	<i>Dec</i>	<i>27</i>	<i>1960</i>	<i>Lot in Gordon</i>	<i>WB</i>	<i>101</i>	<i>510</i>
"	<i>R. F.</i>			<i>Bligford Gray et. al.</i>	"	"	"	"	"	"	"	"	"	"	"	"	"	"
"	<i>R. F.</i>			<i>Georgia Power Co.</i>	<i>Jan</i>	<i>10</i>	<i>1961</i>	<i>2 P.M.</i>	<i>Nov.</i>	<i>9</i>	<i>1960</i>	<i>Jan.</i>	<i>10</i>	<i>1961</i>	<i>Tract in 27th District</i>	<i>Exec. Trust</i>	<i>101</i>	<i>524</i>
"	<i>R. F. et. al.</i>			<i>Millman Building Development Corp</i>	<i>June</i>	<i>17</i>	<i>1961</i>	<i>2 P.M.</i>	<i>June</i>	<i>10</i>	<i>1960</i>	<i>June</i>	<i>17</i>	<i>1961</i>	<i>1 Acre in Gordon</i>	<i>WB</i>	<i>103</i>	<i>51</i>
"	<i>R. F.</i>			<i>E. G. Brennan</i>	<i>Oct</i>	<i>14</i>	<i>1961</i>	<i>2 P.M.</i>	<i>Sept.</i>	<i>19</i>	<i>1961</i>	<i>Oct.</i>	<i>16</i>	<i>1961</i>	<i>Lot in Gordon</i>	<i>WB</i>	<i>103</i>	<i>198</i>
"	<i>R. F.</i>			<i>E. G. Brennan</i>	<i>Oct</i>	<i>14</i>	<i>1961</i>	<i>2 P.M.</i>	<i>Sept.</i>	<i>19</i>	<i>1961</i>	<i>Oct.</i>	<i>16</i>	<i>1961</i>	<i>Lot in Gordon</i>	<i>WB</i>	<i>103</i>	<i>199</i>
"	<i>R. F.</i>			<i>E. K. Brennan</i>	<i>Feb.</i>	<i>21</i>	<i>1962</i>	<i>2 P.M.</i>	<i>Feb.</i>	<i>7</i>	<i>1962</i>	<i>Feb.</i>	<i>22</i>	<i>1962</i>	<i>Lot in Gordon</i>	<i>WB</i>	<i>103</i>	<i>371</i>
"	<i>Mrs. Alma H. et. al.</i>			<i>R. F. Gilbo</i>	<i>Mar.</i>	<i>7</i>	<i>1962</i>	<i>2 P.M.</i>	<i>Feb.</i>	<i>27</i>	<i>1962</i>	<i>Mar.</i>	<i>7</i>	<i>1962</i>	<i>Lots in Gordon</i>	<i>WB</i>	<i>103</i>	<i>381</i>
"	<i>R. F.</i>			<i>Annie Stanley</i>	<i>Mar.</i>	<i>16</i>	<i>1962</i>	<i>2 P.M.</i>	<i>Mar.</i>	<i>1</i>	<i>1962</i>	<i>Mar.</i>	<i>19</i>	<i>1962</i>	<i>Lot in Gordon</i>	<i>WB</i>	<i>103</i>	<i>384-39</i>
"	<i>R. F.</i>			<i>Mrs. Richard B. Young et. al.</i>	<i>Mar.</i>	<i>23</i>	<i>1962</i>	<i>2 P.M.</i>	<i>Mar.</i>	<i>8</i>	<i>1962</i>	<i>Mar.</i>	<i>23</i>	<i>1962</i>	<i>Lots in Gordon</i>	<i>WB</i>	<i>103</i>	<i>404-05</i>
"	<i>R. F.</i>			<i>Timothy Brauade et. al.</i>	"	"	"	"	"	"	"	"	"	"	"	"	<i>103</i>	<i>404-05</i>
"	<i>R. F.</i>			<i>W. J. Thomas, et. al.</i>	<i>Jan.</i>	<i>23</i>	<i>1963</i>	<i>2 P.M.</i>	<i>Jan.</i>	<i>19</i>	<i>1963</i>	<i>Jan.</i>	<i>25</i>	<i>1963</i>	<i>Lot in Gordon</i>	<i>WB</i>	<i>105</i>	<i>214</i>

Filing Docket and General Index to Realty Deeds and Mortgages—GRANTORS

Refer to SUB-INDEX in front portion of Book for Alphabetical Arrangement and Page Reference to Names in this Index

Cott Patented Index Systems.
Manufactured by Geo. D. Bernard Sta. Co., St. Louis, Mo.

GRANTORS FAMILY NAMES	GIVEN NAMES ABCDEFGH	GIVEN NAMES IJKLMNO	GIVEN NAMES PQRSTUWXYZ	GRANTEES	DATE OF FILING				DATE OF INSTRUMENT			DATE OF RECORD			LOCATION OF PROPERTY OR OTHER DESCRIPTION	KIND OF INST'MT	BOOK	PAGE
					MONTH	DAY	YEAR	HR. M.	MONTH	DAY	YEAR	MONTH	DAY	YEAR				
Little	R. F.			Mrs. Julia H. Thomas	Jan.	25	1963	6:30	Jan.	19	1963	Jan.	25	1963	Lot in Gordon	WA	105	214
..	R. F.			E. S. Branam	Feb.	13	1963	2:30	Jan.	17	1963	Feb.	13	1963	Lots + tract of land in Gordon	WA	105	232
..	R. F.			F. H. Grinstead, et. al.	Feb.	26	1963	2:30	Feb.	9	1963	Feb.	26	1963	1/2 acre in Gordon	WA	105	258
..	R. F.			M. E. Grinstead, et. al.
..	J. B.			Gordon Bank	Feb.	28	1963	2:30	Feb.	25	1963	Feb.	28	1963	1/2 acre in Gordon			
..	Mrs. Kate Pw Epe.			Mrs. Doris Sanders Logan	June	14	1963	2:30	Dec.	3	1963	June	14	1963	Lot in Gordon			
..	R. F.			Ronald R. Little	July	8	1963	2:30	May	18	1963	July	8	1963	16.83 acres in Gordon	WA	105	502
..	Ronald R.			Gordon Bank	July	23	1963	2:30	July	11	1963	July	23	1963	16.83 acres in Gordon			
..	Ronald R.			The Citizens & Sav. Nat'l Bank	Nov.	18	1963	2:30	Nov.	15	1963	Nov.	20	1963	16.83 acres in Gordon			
..	Ronald R. et al.			Mrs. Marion K. Lander	Dec.	6	1963	2:30	Dec.	4	1963	Dec.	6	1963	Lot in Gordon	WA	108	100-1
..	Mrs. Sue Parks et. al.		
..	R. F.			E. S. Branam	Feb.	15	1964	11:30	Sept.	19	1964	Feb.	15	1964	Tract of land in city of Gordon	WA	108	226-7
..	R. F.			Penn Chevrolet Co., Inc.	Feb.	19	1964	2	Feb.	12	1964	Feb.	19	1964	1/2 acre in Gordon	WA	108	235
..	J. B., et. al.			Lamar S. Hawthorne	Mar.	1	1965	2	Mar.	1	1965	Mar.	27	1965	5 tracts in Gordon	WA	109	264
..	R. F.			The Gordon Bank	July	9	1965	2:30	June	5	1965	July	9	1965	.72 acre in Gordon	WA	109	423-4
..	R. F.			E. S. Branam	Jan.	8	1966	2:30	Jan.	17	1965	Jan.	12	1966	Property as described in Book 105, p. 232			

This Index approved and adopted for use in the Counties of Georgia pursuant to the Act approved August 8, 1916, providing for uniform records throughout the State.

Filing Docket and General Index to Realty Deeds and Mortgages—GRANTORS

(23)

Refer to SUB-INDEX in front portion of Book for Alphabetical Arrangement and Page Reference to Names in this Index

Cott Patented Index Systems.
Manufactured by Geo. D. Barnard Sta. Co., St. Louis, Mo.

GRANTORS FAMILY NAMES	GIVEN NAMES ABCDEFGHIJ	GIVEN NAMES JKLMNO	GIVEN NAMES PQRSTUVWXYZ	GRANTEES	DATE OF FILING				DATE OF INSTRUMENT			DATE OF RECORD			LOCATION OF PROPERTY OR OTHER DESCRIPTION	KIND OF INST'MT	BOOK	PAGE
					MONTH	DAY	YEAR	HR. M.	MONTH	DAY	YEAR	MONTH	DAY	YEAR				
Bitke	B. F.	et. al.		Aurelia Johnson	Oct.	4	1966	9 A.M.	Dec.	4	1961	Oct.	5	1966	50 acres in 26th Land District	WR	111	293-5
"	B. F.	et. al.		M. D. Johnson	"	"	"	"	"	"	"	"	"	"	"	WR	111	296-8
"	Donald R.			Citizens + Southern Nat'l Bank	Dec.	19	1966	P.M.	Dec.	14	1966	Dec.	21	1966	12 acres in Gordon	WR	111	511-13
"	R. F.			Georgia Power Co.	Mar.	30	1967	A.M.	Mar.	30	1967	Mar.	30	1967	Right of Way	WR	112	216
"	Donald R.	et. al.		The Gordon Bank	May	3	1967	P.M.	Apr.	27	1967	May	3	1967	Tract in Gordon	WR	112	506
"	R. F.			Frank Massey	Nov.	6	1967	A.M.	Sept.	14	1953	Nov.	6	1967	Lot in Gordon	WR	86	478
"	J. B.			Willie Henderson, et. al.	Nov.	13	1967	P.M.	Nov.	12	1967	Nov.	12	1967	1/2 acre in Gordon	WR	86	479
"	J. B.			Loris Henderson, et. al.	"	"	"	"	"	"	"	"	"	"	"	"	"	"
"	R. F.			E. D. Branan	Jan.	12	1968	A.M.	Jan.	10	1968	Jan.	12	1968	Tract of land in Gordon	WR	114	6
"	Donald R.			Georgia Bank + Trust Co.	June	6	1968	A.M.	June	5	1968	June	6	1968	Lot of Marion K. Lander	WR	115	5
"	Mr. Louis L.			Z. A. Dibbs et al	Oct.	8	1968	am	Oct.	1	1968	Oct.	8	1968	2 lots in Gordon	WR	115	581
"	"	"	"	Frank Edward Dibbs et al	"	"	"	"	"	"	"	"	"	"	"	"	"	"
"	Donald R.	et al		George Livingston et al	Dec.	30	1968	am	Dec.	27	1968	Dec.	30	1968	lot in Gordon M ^c Intyre	WR	116	221
"	"	"	"	Marie Livingston et al	"	"	"	"	"	"	"	"	"	"	"	"	"	"
"	Mr. Francis B.			Gordon Bank	Jan.	10	1969	AM	Jan.	6	1969	Jan.	10	1969	Tract of land in Gordon	WR	116	356-5
"	Donald			Gordon Bank	Jan.	24	1969	am	Dec.	9	1968	Jan.	24	1969	Tract of land in Gordon	WR	116	433-5

Filing Docket and General Index to Realty Deeds and Mortgages — GRANTORS

COTT FAMILY NAME INDEX No. 1-Split
Copyright 1938 A122559

Open at Proper Tab according to First Letter or Letters of
Name and refer to Buff Sub-Index sheet for page reference.

Made by The Cott Index Company, Columbus, Ohio
Foote & Davies, Inc., Atlanta, Georgia

(23)

GRANTORS FAMILY NAMES	GIVEN NAMES ABCDEFGHIJ	GIVEN NAMES JKLMNO	GIVEN NAMES PQRSTUVWXYZ	GRANTEES	DATE OF FILING				DATE OF INSTRUMENT			DATE OF RECORD			LOCATION OF PROPERTY OR OTHER DESCRIPTION	KIND OF INST.	BOOK	PAGE
					Month	Day	Year	Hr. M.	Month	Day	Year	Month	Day	Year				
Dibbs	J. B.			Donald R. Dibbs	Feb.	8	1969	9 am	Jan	6	1969	Feb	8	1969	2000 in Gordon	WD	116	520
"	R. F.			Virginia power co.	Mar	26	1969	9 am	Mar	25	1969	Mar	26	1969	Right of way	WD	116	641
"	Donald R.			Fair county Bank	Mar	29	1969	9 am	Mar	25	1969	Mar	29	1969	2000 in Gordon 27, 1975	WD		16-7
"	Donald R.			Gordon Bank	April	28	1969	9 am	April	10	1969	April	28	1969	2000 in Gordon 23, 1972	WD		147-9
"	Donald R.			Virginia Bank & Trust co.	June	7	1969	9 am	May	30	1969	June	7	1969	16.83000 in Gordon	SD	117	369-70
"	Francis B.			John E. Hayes, Jr. et al	Sept	13	1969	9 am	Sept	5	1969	Sept	13	1969	3 Lots in Gordon	WD	118	195
"	"	"	"	Mr. Valentin H. Hayes et al	"	"	"	"	"	"	"	"	"	"	"	"	"	"
"	Donald R.			Fair county Bank	Oct.	27	1969	9 am	Oct.	27	1969	Oct	27	1969	2000 in Gordon 27, 1975	WD		385
"	Donald R.			Larry A. Kennard	Jan	2	1970	1:30 pm	Aug	-	1969	Jan	2	1970	Lot Miller Sub. Gordon	WD	119	99
"	Donald R.			Gordon Bank	July	18	1970	9 am	Apr	22	1970	July	18	1970	2000 in Gordon 1971	WD		333-5
"	Donald R.			Virginia power co.	Oct.	31	1970	9 am				Oct	31	1970	Right of way	WD	121	110
"	Donald R.			David McWilliams	Nov	18	1970	9 am	Oct	1	1970	Nov	18	1970	2000 in Gordon 14, 1972	WD		152-4
"	Donald R. et al			Lee A. Hood et al	Feb	9	1971	2:30 pm	Feb	9	1971	Feb	9	1971	lot in Zionsboro	WD	121	566
"	"	"	"	Bethany Hood et al	"	"	"	"	"	"	"	"	"	"	"	"	"	"
"	Donald R.			Exchange Bank	Feb.	25	1971	9 am	Feb	23	1971	Feb	25	1971	2000 in Gordon March 4, 1983	SD		186-7
"	Donald Ray			See Parker Giller	June	17	1971	9 am	June	14	1971	June	17	1971	Lot 3 Schoolview Subdivision - Gordon	WD	122	532
"	Donald Ray			See Parker Giller	June	17	1971	9 am	June	14	1971	June	17	1971	2 Tracts 28.83000 - Gordon	WD	122	533

Filing Docket and General Index to Realty Deeds and Mortgages — GRANTORS

(23)

COTT FAMILY NAME INDEX No. 1-Split
Copyright 1983 A122559

Open at Proper Tab according to First Letter or Letters of
Name and refer to Buff Sub-Index sheet for page reference.

REG. U. S. PAT. OFFICE *Chambers* County Indexes Since 1889
An Identifying Trade Mark

GRANTORS FAMILY NAMES	GIVEN NAMES ABCDEFGHIJ	GIVEN NAMES IJKLMNO	GIVEN NAMES PQRSTUVWXYZ	GRANTEES	DATE OF FILING				DATE OF INSTRUMENT			DATE OF RECORD			LOCATION OF PROPERTY OR OTHER DESCRIPTION	KIND OF INST.	BOOK	PAGE
					Month	Day	Year	Hr. M.	Month	Day	Year	Month	Day	Year				
Debb	Donald Ray			Sue parks Gibbs	June	17	1971	9 am	June	14	1971	June	17	1971	2 acre in Gordon	WD	122	534
"	Donald Ray			Sue parks Gibbs	June	17	1971	9 am	June	14	1971	June	17	1971	Lot 16, Good mills - Gordon	WD	122	535
"	Donald Ray			Sue parks Gibbs	June	17	1971	9 am	June	14	1971	June	17	1971	Lot 27 - Good mills - Gordon	WD	122	536
"	Donald Ray			Sue parks Gibbs	June	17	1971	7	June	14	1971	June	17	1971	3/4 acre in Gordon	WD	122	537
"	Donald Ray			Sue parks Gibbs	June	17	1971	9 am	June	14	1971	June	17	1971	Lot 26, Good mills - Gordon	WD	122	538
"	Donald Ray			Sue parks Gibbs	June	17	1971	9 am	June	14	1971	June	17	1971	Lot 17, Good mills - Gordon	WD	122	539
"	Sue p.			Middle Biogin Housing	June	23	1971	10 am	June	22	1971	June	23	1971	.48 acre in Jernsboro	WD	122	575
"	Sue parks			Dry concrete Simon for	Dec.	23	1971	10 am	Dec	23	1971	Dec	23	1971	7 acre in Gordon	WD	123	2
"	Sue parks			M. T. Dennis	Dec.	27	1971	11 am	Sept.	10	1971	Dec	27	1971	2 1/2 acres in Gordon 28, 1972	WD	124	15-7
"	Donald R. et al			James arnold Devins et al	Jan.	14	1972	10:30 am	Jan.	13	1972	Jan	14	1972	Lot in Gordon	WD	124	116-7
"	"			Dorothy W. Devins et al	"	"	"	"	"	"	"	"	"	"	"	"	"	"
"	Sue parks			Harley Neal	Apr.	28	1972	5 pm	Apr.	28	1972	Apr.	28	1972	1/10 acre in Gordon	WD	125	44-5
"	John P.			Ethell castman Dale	July	12	1972	10:30 am	July	-	1972	July	12	1972	1/2 lot, Lot 33 at west end	WD	125	462-3
"	Sue parks			Gordon Brooks	Aug	28	1972	9 am	Aug	-	1972	Aug	28	1972	3/4 acre in Gordon, 18, 1975	WD	126	58-60
"	R. J.			James M. Brown	Oct	28	1972	9 am	Oct	-	1972	Oct	28	1972	9.04 acre - Gordon	WD	126	401
"	Mrs. Sue Parks			Berton J. Bryant	Nov	7	1972	11 am	Nov	6	1972	Nov	7	1972	2 Tracts in Gordon	WD	126	470-1
"	Mrs. Sue Parks			Rosetta Pearson et al.	Jan	10	1973	11 am	Jan	10	1973	Jan	10	1973	1 1/2 acre City of Gordon	WD	127	43

Filing Docket and General Index to Realty Deeds and Mortgages — GRANTORS

COTT FAMILY NAME INDEX No. 1-Split
Copyright 1933 A122559

Open at Proper Tab according to First Letter or Letters of Name and refer to Buff Sub-Index sheet for page reference.

Made by The Cott Index Company, Columbus, Ohio
Foots & Davies, Inc., Atlanta, Georgia

(23)

GRANTORS FAMILY NAMES	GIVEN NAMES ABCDEFGHIJ	GIVEN NAMES JKLMNO	GIVEN NAMES PQRSTUVWXYZ	GRANTEES	DATE OF FILING				DATE OF INSTRUMENT			DATE OF RECORD			LOCATION OF PROPERTY OR OTHER DESCRIPTION	KIND OF INST.	BOOK	PAGE	
					Month	Day	Year	Hr. M.	Month	Day	Year	Month	Day	Year					
Gibbs				Mrs. Sue Parks	Eric Allen et al.	Jan	10	1973	9:11	Jan	10	1973	Jan	10	1973	1 1/2 acres City of Jordan	WD	127	43
"				Donald R. et al	J. H. Wooten, Jr.	Aug	18	1973	9:00	Aug	17	1973	Aug	18	1973	Tract in City of Jordan	WD	128	541
"				Edna H. et al	" " "	"	"	"	"	"	"	"	"	"	"	" " " "	"	"	"
"				R. F.	Edward K. Couch, Jr.	Dec	23	1974	11:20 am	Mar	16	1974	Dec	23	1974	10 acres - 331 st G. M. Dist.	WD	132	646
"				" "	Herb D. Couch, Jr.	"	"	"	"	"	"	"	"	"	"	" " " "	"	"	"
"				Thomas Lloyd	Gordon Bank	Feb.	10	1975	"	Dec	18	1974	Feb	10	1975	State of Road Aug 3, 1975	WD	133	99-101
"				Frankie E.	Acorn Electric Membership Corp.	June	2	1975	3:30 PM	May	23	1975	June	2	1975	Right-of-Way	Case-ment	134	232
"				Donald R. et al	Melvin J. Dennis	Oct.	29	1976	9:00 am	May -	1976	Oct	29	1976	.18 acre - City of Jordan	WD	140	716	
"				Frank Edward	J. A. Gibbs, Jr.	Jan.	14	1977	3:30 PM	Mar.	14	1977	Mar	14	1977	1/2 undivided interest in 2 lots - City of Jordan	WD	142	224-225
"				John P.	Ethel Aultman Gibbs	July	7	1978	5:30 PM	May	31	1978	July	7	1978	1/2 undivided interest in 7.06 acres 331 st Rank Blvd	WD	147	361
"				Ethel Aultman	John P. Gibbs	July	7	1978	2:30 PM	May	31	1978	July	7	1978	1/2 undivided interest in 7.06 acres 331 st Rank Blvd	WD	147	362
"				Ethel Aultman	Mitchell Ray Gibbs	Aug.	9	1978	11:45 am	July	31	1978	Aug.	9	1978	7.06 acres - 331 st (Rank) Blvd	WD	147	595
"				Vickie Lee Sanders et al	Mary Sanders	Oct.	23	1978	10:00 am	Oct.	22	1978	Oct	23	1978	Tract City of Jordan	WD	148	383-4
"				Donald R. et al	George Livingston, et al	Aug	14	1979	3:10 PM	May	26	1979	Aug	14	1979	Lot in Jordan	Off.	151	424
"				" " "	Mamie Livingston, et al	"	"	"	"	"	"	"	"	"	"	" " " "	"	"	"
"				Troy Lee	La. Power Company	Aug	22	1979	9:00 am	Aug	20	1979	Aug	22	1979	Right of Way	Case-ment	151	449
"				J. B. (Bubba)	Lloyd Gibbs	Jan	2	1980	1:15 am	Jan	2	1980	Jan	2	1980	4.04 acres - 4 th Land Dist.	WD	153	117

Filing Docket and General Index to Realty Deeds and Mortgages — GRANTORS

(23)

COTT FAMILY NAME INDEX No. 1-Split
Copyright 1983 A122559

Open at Proper Tab according to First Letter or Letters of
Name and refer to Buff Sub-Index sheet for page reference.

REG. U. S. PAT. OFFICE *ChamCott* County Indexes Since 1888
An Identifying Trade Mark

GRANTORS FAMILY NAMES	GIVEN NAMES ABCDEFGH	GIVEN NAMES IJKLMNO	GIVEN NAMES PQRSTUVWXYZ	GRANTEES	DATE OF FILING				DATE OF INSTRUMENT			DATE OF RECORD			LOCATION OF PROPERTY OR OTHER DESCRIPTION	KIND OF INST.	BOOK	PAGE
					Month	Day	Year	Hr. M.	Month	Day	Year	Month	Day	Year				
Libbs				The Wilkinson County Bank	Feb	25	1980	2:45 PM	Feb	21	1980	Feb	25	1980	45 acres - 331 st (Ramah) & M Dist	WD	153	476- 478
"	J. B.			Ypsa Engineering Corporation	Apr	23	1980	9 AM	Apr	10	1980	Apr	23	1980	45 acres - 331 st (Ramah) & M Dist	WD	154	28
"				The Tri County Electric Membership Corporation	May	1	1980	9 AM	Apr	28	1980	May	1	1980	Right of Way	WD	154	96
"				The Federal Land Bank of Columbia	Aug	19	1980	4:30 PM	Aug	12	1980	Aug	19	1980	4 ^{1/2} acres - 331 st (Ramah) & M Dist	WD	154	63- 65
"				2nd Tri-County Electric Membership Corporation	Mar	2	1981	9 AM	Feb	24	1981	Mar	2	1981	Right of Way	WD	156	66-1
"				Report Kaolin Co. a div. of Report Minerals Co.	Mar	23	1981	9 AM	Mar	11	1981	Mar	23	1981	10 acres - 331 st (Ramah) & M Dist	WD	157	300- 302
"				The Federal Land Bank of Columbia	Apr	24	1981	3 PM	Apr	22	1981	Apr	24	1981	10 acres - 331 st (Ramah) & M Dist	WD	157	303- 308
"				Report Kaolin Co. a div. of Report Minerals Co.	Apr	24	1981	3 PM	Apr	24	1981	Apr	24	1981	10 acres - 331 st (Ramah) & M Dist	WD	157	308
"				Charles & Jan Cleary	Dec	14	1981	4 PM	Dec	9	1981	Dec	14	1981	Lot - Holiday Hills	WD	159	690
"				Alan Royce & Mrs. Marie Jackson	Aug	2	1982	9 AM	July	30	1982	Aug	2	1982	Tract - City of Gordon	WD	162	228
"	J. B.			Comer Electric Membership Corporation	Feb	28	1983	9:30 AM	Feb	21	1983	Mar	4	1983	Right of Way	WD	164	77
"				Harry H. & Margaret M. Bright	July	26	1983	1 PM	July	-	1983	Aug	1	1983	Tract - Town of Lacey - 1505 th M.D.	WD	165	331
"				Vickie S. Libbs	Dec	19	1983	4 PM	Dec	19	1983	Jan	6	1984	2 ^{1/2} in 15 acres - 331 st Ramah & M.D.	WD	166	695
"				Roger D. Johnson	Feb	10	1984	2:30 PM	Feb	9	1984	Feb	28	1984	15 acres, 331 Ramah, G.M.D.	WD	167	384- 386
"	R. Frank			Dr. Cyle D. Spencer	Mar	14	1984	4 PM	Feb	21	1984	Mar	16	1984	SP of Kenneth E. Rennard Block B.	WD	167	632
"				Frank E. Libbs	Aug	15	1984	11:30 A.M.	Nov.	2	1982	Aug	17	1984	Lot No. 36 & 27 - City of Gordon	WD	168	413
"				Hail J. Libbs	Aug	21	1984	2 PM	Aug	21	1984	Aug	21	1984	4.04 acres - 331 st Ramah & M.D.	WD	169	465

FILING DOCKET AND GENERAL INDEX TO REALTY DEEDS AND MORTGAGES — GRANTORS

REG. U. S. PAT. OFFICE *ChamCott* County Indexes Since 1888 An Identifying Trade Mark

Open at Proper Tab according to First Letter or Letters of Name and refer to Buff Sub-Index sheet for page references.

COTT FAMILY NAME INDEX NO. 1-SPLIT © 1949 MADE BY THE COTT INDEX COMPANY, COLUMBUS, OHIO SOLD BY THE CLYDE CASTLEBERRY CO., COVINGTON, GA.

(23)

GRANTORS FAMILY NAMES	GIVEN NAMES ABCDEFGHIJ	GIVEN NAMES JKLMNO	GIVEN NAMES PQRSTUVWXYZ	GRANTEES	DATE OF FILING				DATE OF INSTRUMENT			DATE OF RECORD			LOCATION OF PROPERTY OR OTHER DESCRIPTION	KIND OF INST.	BOOK	PAGE
					Month	Day	Year	Hr. M.	Month	Day	Year	Month	Day	Year				
Dibbs	Mrs. Sue Parks		(now Bryant)	Loren Edward Barrett	Mar	1	1985	9 am	Feb	26	1985	Mar	4	1985	3/4 acre - City of Gordon	WD	171	403
"	"	"	"	Beth Cheves Barrett	"	"	"	"	"	"	"	"	"	"	"	"	"	"
"	R. Frank			R. Frank & Ruth R. Dibbs	Apr	28	1985	9 am	June	25	1985	June	28	1985	2 tracts - 331 st (Ranch) Hwy D	WD	172	382-383
"	Ethell A.			The Merchants & Farmers Bank of Mills	Jan	21	1986	9 am	Jan	15	1986	Jan	21	1986	Satisfied June 14, 1989 5/10/89	SD	174	274-276
"	Maple L. & Ethell A.			Merchants & Farmers Bank	Jan	23	1986	9 am	Jan	13	1986	Jan	24	1986	Satisfied February 2, 1987 7/4/86	WD	174	288-298
"	Mail J.			First Federal Savings & Loan Assoc. of Milledgeville	Apr	24	1986	9 am	Apr	14	1986	Apr	25	1986	4.04 acres - 331 st (Ranch) Hwy D	SD	175	214-217
"	Ethell A.			The Merchants & Farmers Bank of Mills	Aug	29	1986	9 am	July	9	1986	Aug	29	1986	Satisfied June 14, 1990 3/11/90	SD	176	655
"	Mrs. Sue Parks		(now Bryant)	Sollie Mae Williams	Nov	19	1986	9 am	Nov	11	1986	Nov	21	1986	Lot - City of Gordon	WD	177	668
"	Maple L.			Mitchell Ray Dibbs	Jan	27	1987	9 am	Jan	21	1987	Jan	27	1987	1 acre - 1505 th (Hwy) Hwy D	WD	179	36
"	Mitchell Ray			The Merchants & Farmers Bank	Apr	27	1987	9 am	Jan	21	1987	Jan	27	1987	Satisfied March 6, 1990 5/10/89	SD	179	37-42
"	J. B.			Drexel Land & Timber Corp.	Feb	26	1987	9 am	Feb	9	1987	Feb	26	1987	129.9 acres - 5 th L.O. - 331 st Hwy D	Contract	179	284-286
"	Joy			The Gordon Bank (aka High E. Couch, Jr.)	Apr	14	1987	1:36 pm	Apr	6	1987	Apr	14	1987	1505 th Hwy D	SD	179	639-641
"	William R.			High E. Couch et al	Sept	16	1988	9 am	Aug	10	1988	Sept	21	1988	2 tracts - 331 st (Ranch) Hwy D	Grant	185	719-721
"	"			Howard R. Couch et al	"	"	"	"	"	"	"	"	"	"	"	"	"	"
"	"			Nelen Boyle et al	"	"	"	"	"	"	"	"	"	"	"	"	"	"
"	Mitchell Ray			The Gordon Bank	Feb	14	1990	2:45 pm	Feb	9	1990	Feb	15	1990	1 acre - 1505 th (Hwy) Hwy D	SD	193	258-259
"	Mitchell Ray			Mitchell Ray & Giles S. Dibbs	Mar	21	1990	4:05 pm	Mar	20	1990	Mar	23	1990	1 acre - 1505 th (Hwy) Hwy D	WD	193	586

Filing Docket and General Index to Realty Deeds and Mortgages—GRANTORS

Refer to SUB-INDEX in front portion of Book for Alphabetical Arrangement and Page Reference to Names in this Index.

Cott Patented Index Systems,
Manufactured by Geo. D. Barnard Sta. Co., St. Louis, Mo.

GRANTORS FAMILY NAMES	GIVEN NAMES ABCDEFGHIJ	GIVEN NAMES KLMNO	GIVEN NAMES PQRSTUVWXYZ	GRANTEES	DATE OF FILING				DATE OF INSTRUMENT			DATE OF RECORD			LOCATION OF PROPERTY OR OTHER DESCRIPTION	KIND OF INSTANT	BOOK	PAGE
					MONTH	DAY	YEAR	No. M.	MONTH	DAY	YEAR	MONTH	DAY	YEAR				
Gardner				A. R. Brundage														
"				M. L. Gardner											"	A	80	
"				Beall & Story											"	A	37	
"				Warren Gibson											"	B.	768	
"				J. K. O. Sherwood											"	F.	252	
"				John J. McArthur					Dec. 19	1912	Jan. 9	1913			"	7	210-11	
"				B. L. Jones					Dec. 12	1913	Dec. 23	1913			"	4	625.6-7	
"				Carr, H. B.					Dec. 1	1887	Jan. 6	1888			"	I	357-8	
"				Mary L. Price					Nov. 16	1912	Nov. 13	1912			"	M.D.	22 133-4	
"				Wilkinson County					Jan. 4	1935 ²	Jan. 1	1935			"	S-D	52 187	
"				A B Books					July 6	1937 ²	July 6	1937			"	S-D	52 602	

#28.76
20 acre land and for 1933 tax
\$50.80
70 acre land and for 1937 tax

Filing Docket and General Index to Realty Deeds and Mortgages—GRANTORS

Refer to SUB-INDEX in front portion of Book for Alphabetical Arrangement and Page Reference to Names in this Index

Cott Patented Index System. Owned and manufactured by Walker, Evans & Cogswell Co., Charleston, S. C.

GRANTORS FAMILY NAMES	GIVEN NAMES A B C D E F G H	GIVEN NAMES I J K L M N O	GIVEN NAMES P Q R S T U V W X Y Z	GRANTEES	DATE OF FILING				DATE OF INST'MT			DATE OF RECORD			LOCATION OF PROPERTY OR OTHER DESCRIPTION	Kind of Inst'mt	Book	Page
					Month	Day	Year	Hour	Month	Day	Year	Month	Day	Year				
	Gardner	J. B.		James M. Elbrath, Mgr. et al	Oct	2	1922	8 a.m.	Nov	15	1922	Oct	6	1922	Satisfied August 18-1922 a.s.b. and finder on 100 acres, 331st Dist	Fee	39	175
	"	J. B. et al		Farmers & Merchants Bank	Sept	19	1928	"	June	8	1928	Sept	19	1928	Justice Court	Fee	41	464
	"	J. B.		Mrs. J. B. Gardner	Jan	24	1929	"	Nov	17	1922	Jan	24	1929	100 acres near Garden, 2d Dist. Alexe	W.D.	41	504
	"	J. B. Estate for Sheriff		Wm. J. Everett Wilkinson County	Jan	12	1932	"	Jan	5	1932	"	13	1932	30 acres, Taxed 1930	S-D	50	264
	"	John		James E. Derrard	Nov	3	"	2 a.m.	Oct	29	1929	Nov	4	"	236 acres, Lots 162, 175, 26th Dist	W-D	50	290
	"	J. R. Per Sheriff		Wilkinson County	Sept	14	1933	2 a.m.	Sept	5	1933	Sept	15	1933	20 acres, 1931 tax, \$32.55	S-D	50	456-7
	"	Julia		D. E. Tindal	July	6	1910	4 P.M.	Dec	4	1897	July	7	1910		Deed	12	397
	"	J. R. Per Sheriff		Wilkinson County	June	14	1934	2 P.M.	June	5	1934	June	19	1934	20 acre Land sold for tax \$32.30	S-D	52	97
	"	J. R. Per Sheriff		"	Jan	14	1935	"	Jan	1	1935	Jan	18	1935	20 acre " " " 1933 tax \$276	"	52	187
	"	J. R. Per Sheriff		"	July	6	1937	"	July	6	1937	July	6	1937	20 acre " " " 1934 tax \$280	"	"	802
	"	Fred Perry, Jr., Per Adm. et al.		S. R. Brown, et al.	Dec	21	1964	9:30 a.m.	Apr	9	1964	Dec	21	1964	16.2 acres in 27th Land Dist.	W.D.	109	136-7
	"	Fred Perry, Jr., et al.		S. R. Brown, et al.	"	"	"	"	"	"	"	"	"	"	"	"	"	"
	"	Fred Perry, Jr. Per Adm. et al.		D. L. Brooks, et al.	"	"	"	"	"	"	"	"	"	"	"	"	"	"
	"	Fred Perry, Jr. et al.		D. L. Brooks, et al.	"	"	"	"	"	"	"	"	"	"	"	"	"	"
	"	Mary Lee Duffin		Charlie B. Griffin	Aug	18	1969	9 a.m.	May	10	1967	Aug	18	1969	Lot in Junction	W.D.	118	98
	"	Milton J. et al		International Paper Co.	Feb	25	1974	am	Feb	16	1974	Feb	25	1974	156 acres - 328 th District	TLC	130	217

N. B. This system of indexing is patented, and same covers both the Sub-Index and sheets comprising the General Index. The Loose Leaf Binder is also patented, both being the patents of C. M. COTT, Walker, Evans & Cogswell Co., of Charleston, S. C., are owners of these patents, and furnish these sheets and binders in North Carolina, South Carolina, Georgia, Florida and Alabama.

Filing Docket and General Index to Realty Deeds and Mortgages—GRANTORS

Refer to SUB-INDEX in front portion of Book for Alphabetical Arrangement and Page Reference to Names in this Index

Cott Patented Index Systems. Owned and manufactured by Walker, Evans & Cogswell Co., Charleston, S. C.

(25)

GRANTORS FAMILY NAMES	GIVEN NAMES ABCDEFGHIJ	GIVEN NAMES KLMNO	GIVEN NAMES PQRSTUVWXYZ	GRANTEES	DATE OF FILING				DATE OF INST'MT			DATE OF RECORD			LOCATION OF PROPERTY OR OTHER DESCRIPTION	Kind of Inst'mt	Book	Page
					Month	Day	Year	Hour M	Month	Day	Year	Month	Day	Year				
Gardner	Milton J.			S.W. (Dardy) Yates et al (Mrs. S. W. Yates) Mary Yates et al	May	18	1974	am	9	May	17	1974	May	18	1974	17.4 acres 328 th S.M. District	WD	121-70-71
"	"	"	"	"	"	"	"	"	"	"	"	"	"	"	"	"	"	131 31
"	Fred Perry, Jr.			D. L. Brooks et al	Dec.	22	1976	am	11:45	Dec.	21	1976	Dec.	22	1976	Undivided interest in 80 acres - 27 th Land Dist.	WD	141 312
"	"	"	"	Mrs. Gussie Mae Owen et al	"	"	"	"	"	"	"	"	"	"	"	"	"	4 "
"	"	"	"	Mrs. Annie Ray Stiles et al	"	"	"	"	"	"	"	"	"	"	"	"	"	" "
"	Fred Perry Sr.			S. R. Owen et al	Jan.	17	1977	PM	2	Aug.	9	1976	Jan.	17	1977	160 acres - 27 th Land Dist.	affidavit	141 596
"	"	"	"	D. L. Brooks et al	"	"	"	"	"	"	"	"	"	"	"	"	"	" "
"	Fred Perry Jr.			S. R. Owen et al	"	"	"	"	"	"	"	"	"	"	"	"	"	" "
"	"	"	"	D. L. Brooks et al	"	"	"	"	"	"	"	"	"	"	"	"	"	" "
"	J. R.			Mrs. J. R. Gardner	Jan.	28	1977	PM	5	Dec.	14	1976	Jan.	28	1977	Tract 331 st Dist. S.M.	affidavit	141 641-642
"	Milton J.			S.W. "Dardy" Yates et al (Mrs. S. W. Yates) Mary Yates et al	Mar	28	1977	am	9	Mar	25	1977	Mar	28	1977	17.4 acres 5 th Land Dist.	affidavit	142 315-317
"	"	"	"	"	"	"	"	"	"	"	"	"	"	"	"	"	"	" "
"	Fred Perry, Jr.			D. L. Brooks et al	Oct.	21	1977	PM	4:45	Oct.	17	1977	Oct.	21	1977	Undivided interest in 80 acres - 27 th Land Dist.	affidavit	144 540-541
"	"	"	"	Mrs. Gussie Mae Owen et al	"	"	"	"	"	"	"	"	"	"	"	"	"	" "
"	"	"	"	Mrs. Annie Ray Stiles et al	"	"	"	"	"	"	"	"	"	"	"	"	"	" "
"	Milton F.			Gene Ector Mendonça	Sept	14	1978	am	9:45	Aug	24	1978	Sept	14	1978	Part of way	Est.	148 198

This Index approved and adopted for use in the Counties of Georgia pursuant to the Act approved August 8, 1916, providing for uniform records throughout the State.

Filing Docket and General Index to Realty Deeds and Mortgages—GRANTORS

Refer to SUB-INDEX in front portion of Book for Alphabetical Arrangement and Page Reference to Names in this Index

Cott Patented Index System. Owned and manufactured by Walker, Evans & Cogswell Co., Charleston, S. C.

GRANTORS FAMILY NAMES	GIVEN NAMES A B C D E F G H	GIVEN NAMES I J K L M N O	GIVEN NAMES P Q R S T U V W X Y Z	GRANTEES	DATE OF FILING				DATE OF INST'MT			DATE OF RECORD			LOCATION OF PROPERTY OR OTHER DESCRIPTION	Kind of Inst'mt	Book	Page
					Month	Day	Year	Hour	Month	Day	Year	Month	Day	Year				
Griffin	D. G.			H. P. Jackson	Oct	23	1922	8 am	Oct	14	1922	Oct	23	1922	3 acres, Inver. Dist.	Inty	35	104
"	Mrs. Addie			W. F. Wall	Feb	4	1923	"	Feb	3	1923	Feb	9	1923	20 1/2 acres, "Pasture Creek Place"	W.D.	140	1444
"	D. G. et al			Ascar M. Hall	Aug	13	1924	2 am	Aug	11	1924	Aug	13	1924	Three acres near Gordon Co.	W.D.	39	454
"	Amanda et al			"	"	"	"	"	"	"	"	"	"	"	"	W.D.	39	454
"	L. E.			J. A. Rogan	June	10	1925	"	Oct	28	1919	June	10	1925	50 acres, Lot #125, 27th Dist.	W.D.	39	554
"	Richard			F. B. Chambers	"	17	"	2 pm	Aug	19	1924	"	18	"	1/2 acre, in Toombs Co. Ga	W.D.	40	390
"	L. L. et al			L. F. Connor	Apr	1	1930	"	Apr	1st	1930	Apr	3	1930	187 acres, 33rd Dist. J. M. Reed Black	W.D.	17	277
"	Mrs. J. W. et al			N. A. Fountain	Apr	27	"	"	Apr	1	"	Apr	27	"	10 1/4 acres, Lot #158, 26th Dist.	W.D.	50	110
"	William			Wilkinson County	Dec	15	"	2 am	Nov	4	"	Dec	15	"	House & lot in Fountain, Taxes 1929	S-D	50	148
"	William			W. H. Stokes												Deed	A	767
"	Richard			J. B. Chambers	Nov.	28	1919	2 PM	Nov.	25	1919	Nov.	28	1919	Real Estate	mortg	26	281
"	David			F. B. Chambers	Nov.	28	1919	2 PM	Nov.	20	1919	Nov.	28	1919	"	"	"	26 384
"	Richard et al			Wilkinson County	Aug	20	1935	9 am	July	2	1935	Aug	20	1935	One acre & home used for 1932-1933 tax	S-D	52	273
"	Mrs. Lilli Myrick et al			W. C. Dennard	Jan	4	1939	"	Dec	10	1938	Jan	4	1939	135 acres in 33rd dist.	W.D.	63	108
"	Dewant et al			J. J. Bailey	Aug	16	"	2 am	Aug	10	1938	Aug	17	"	3 1/2 acres, 2nd Dist. (S-D) 64			
"	E. L.			The First Natl Bank, Trust & Insurance	Dec	7	"	2 am	Dec	2	"	Dec	4	"	1/2 acre, 2nd Dist. (S-D) 67			

This Index approved and adopted for use in the Counties of Georgia pursuant to the Act approved August 8, 1916, providing for uniform records throughout the State.

Filing Docket and General Index to Realty Deeds and Mortgages—GRANTORS

Cott Patented Index Systems. Owned and manufactured by Walker, Evans & Cogswell Co., Charleston, S. C.

27

Refer to SUB-INDEX in front portion of Book for Alphabetical Arrangement and Page Reference to Names in this Index

GRANTORS FAMILY NAMES	GIVEN NAMES ABCDEFGHIJ	GIVEN NAMES IJKLMNO	GIVEN NAMES PQRSTUVWXYZ	GRANTEES	DATE OF FILING				DATE OF INST'MT			DATE OF RECORD			LOCATION OF PROPERTY OR OTHER DESCRIPTION	Kind of Inst'mt	Book	Page
					Month	Day	Year	Hour	Month	Day	Year	Month	Day	Year				
Guffin	W. B.			W. H. Nelson Bank	Dec	12	1934	9	Dec	9	1939	Dec	13	1939	Deed (33) 1/4	WD	52	452-3
"	"			Georgia Power Co.	Sept	4	1941	4 PM	Feb	7	1941	Sept	5	1941	Right of way	WD	67	188
"	E. L.			"	"	"	"	"	"	5	"	"	"	"	"	"	"	187
"	R. B.			Pearl Chamberlaine	"	20	1945	9 AM	Sept	17	1945	"	20	1945	Deed (10) 1/4	WD	74	399-100
"	Lock			William Bunning	Nov	12	1946	2 PM	Mar	27	1920	Nov	12	1946	1. line land in the 33rd St	WD	70	372
"	R. B.			The Gordon Bank	Jan	11	1947	2 PM	Dec	27	1947	Jan	17	1947	Deed (10) 1/4	WD	79	8
5011	R. B.			Gordon Finance Co.	Feb	30	"	9 AM	Sept	29	1947	Feb	30	"	Deed (10) 1/4	WD	80	418-19
"	J. J.			Exchange Bank	Nov	4	"	9 AM	Nov	1	"	Nov	5	"	of Owen in Johnson line	WD	77	453-4
"	R. B.			The Gordon Bank	April	29	1948	"	April	28	1948	April	29	1948	Deed (35) 1/4	WD	80	31
"	J. J.			J. J. Robinson	July	3	"	"	June	14	"	July	3	"	of S. L. Bloodworth Int. Inc.	WD	80	10-61
"	John J.			The Milledgeville Banking Co.	Oct	19	"	"	Sept	11	"	Oct	19	"	of S. L. Bloodworth Int. Inc.	WD	80	166
"	R. B.			Gordon Finance Co.	Apr	27	1949	"	Apr	26	1949	Apr	27	1949	Deed (10) 1/4	WD	80	378-9
351	W. B.			Gordon Bank	Aug	20	"	"	Aug	19	"	Aug	20	"	Deed (10) 1/4	WD	79	48
"	J. J.			The Milledgeville Banking Co.	Nov	15	"	"	Nov	9	"	Nov	18	"	of S. L. Bloodworth Int. Inc.	TD	80	474
"	Judy Mae Miller	J. J.	J. J.	Jenny King Miller	July	10	1950	10 AM	Mar	30	1948	July	12	1950	Interested in Joseph Miller property	WD	82	943
"	W. R.			R. B. Guffin	Nov	24	1956	9 AM	Nov	14	1956	Nov	24	1956	Lots 4, 5 & 6 (Hodson) Gordon, Ga.	WD	96	242

Filing Docket and General Index to Realty Deeds and Mortgages—GRANTORS

Refer to SUB-INDEX in front portion of Book for Alphabetical Arrangement and Page Reference to Names in this Index

Cott's Patented Index Systems,
Manufactured by Geo. D. Barnard Sta. Co., St. Louis, Mo

GRANTORS FAMILY NAMES	GIVEN NAMES ABCDEFGHIJ	GIVEN NAMES JKLMNO	GIVEN NAMES PQRSTUVWXYZ	GRANTEES	DATE OF FILING			DATE OF INSTRUMENT			DATE OF RECORD			LOCATION OF PROPERTY OR OTHER DESCRIPTION	KIND OF INST'MT	BOOK	PAGE	
					MONTH	DAY	YEAR	HR. M.	MONTH	DAY	YEAR	MONTH	DAY					YEAR
Guffin	R. B.			The Gordon Bank	Nov	24	1956	am	Nov	15	1956	Nov	24	1956	Lot 475d in Gordon	WD	101	456
"	T. L.			" "	Mar	20	1957	am	Mar	18	1957	Mar	20	1957	Lot 475d in Gordon	WD	101	457
"	R. B.			Robert E. Zylor	June	17	1957	am	June	15	1957	June	17	1957	Lot 475d in Gordon	WD	96	412
"	W. B.			Gordon Bank	Aug	1	1958	am	July	28	1958	Aug	4	1958	Lot 475d in Gordon	WD	101	412
"	Robert Johnson & T. L.			Gordon Bank	Mar	7	1959	am	Mar	4	1959	Mar	7	1959	Lot 475d in Gordon	WD	101	412
"	Edgar & Bonnie			Jim Walter Corp	Sept	21	1959	am	Aug	28	1959	Sept	22	1959	Lot 475d in Gordon	WD	101	412
"	Louis Lee			Charlie B. Guffin	Oct	23	1959	am	Oct	23	1959	Oct	26	1959	Lot 475d in Gordon	WD	101	40
"	"			Mary Lee Guffin	"	"	"	"	"	"	"	"	"	"	"	"	"	"
"	E. L.			Jim Walter Corp	Dec	2	1959	am	Oct	16	1959	Dec	7	1959	Lot 475d in Gordon	WD	101	233
"	R. B.			William Ray Guffin	"	"	"	"	Nov	5	1959	Dec	7	1959	Lot 475d in Gordon	WD	101	100
"	William Ray			Jim Walter Corp	"	"	"	"	"	"	"	"	"	"	Lot 475d in Gordon	WD	101	234
"	Louis Lee			Richard Guffin	Jan	5	1960	am	Jan	5	1960	Jan	6	1960	Lot 475d in Gordon	WD	101	123
"	William Ray			R. B. Guffin	Aug	27	1960	am	Aug	27	1960	Aug	27	1960	Lot 475d in Gordon	WD	101	366-7
"	R. B.			Gordon Bank	Sept	9	1960	am	Aug	29	1960	Sept	9	1960	Lot 475d in Gordon	WD	101	216
"	R. B.			Mrs. Rose K. Guffin	Oct	16	1961	am	Oct	16	1961	Oct	16	1961	Lot 475d in Gordon	WD	103	200-201
"	R. B.			Jessie H. Harmon	Dec	4	1961	am	Dec	4	1961	Dec	4	1961	Lot 475d in Gordon	WD	103	253

Filing Docket and General Index to Realty Deeds and Mortgages — GRANTORS

COTT FAMILY NAME INDEX No. 1-Split
Copyright 1933 A122559

Open at Proper Tab according to First Letter or Letters of
Name and refer to Buff Sub-index sheet for page reference.

Made by The Cott Index Company, Columbus, Ohio
Foote & Davies, Inc., Atlanta, Georgia

(27)

GRANTORS FAMILY NAMES	GIVEN NAMES ABCDEFGHIJ	GIVEN NAMES JKLMNO	GIVEN NAMES PQRSTUVWXYZ	GRANTEES	DATE OF FILING				DATE OF INSTRUMENT			DATE OF RECORD			LOCATION OF PROPERTY OR OTHER DESCRIPTION	KIND OF INST.	BOOK	PAGE	
					Month	Day	Year	Hr. M.	Month	Day	Year	Month	Day	Year					
Griffin	Eugene M.			Ward Bank	Oct.	15	1965	AM	9	Sept.	25	1965	Oct.	15	1965	Satisfied January 12, 1968 1/2 acre in Gordon	SPB	106	309
"	Eugene M.			Mid-State Mortgage Corp.	May	28	1966	AM	9	May	18	1966	May	30	1966	Lot in 17.14 th. S. M. Dist., Baldwin Co., Ga.	SPB	110	483
"	Irady			E. J. Brauman	Sept.	26	1967	PM	9	Sept.	-	1967	Sept.	26	1967	1/2 acre in Gordon 1/2 acre in Gordon	SPB	110	483
"	Eugene M.			E. J. Brauman	Jan.	2	1968	AM	9	Dec.	28	1967	Jan.	2	1968	1/2 acre in Gordon	SPB	113	577
"	Jerry Don			Zickling + Walker, Inc.	Oct.	25	1968	AM	9	Oct.	25	1968	Oct.	25	1968	2 lots in Gordon	SPB	115	482-5
"	Deborah			General Helber	Jan.	8	1969	AM	9	July	26	1968	Jan.	8	1969	1/4 acre in Doonboro	SPB	116	354
"	Jerry Don			Eugene S. Lane	Jan.	10	1969	AM	9	Jan.	9	1969	Jan.	10	1969	2 lots in Gordon	SPB	116	359
"	Robert Jackson et al			Nora T. Brown	Feb.	28	1969	AM	9	Feb.	26	1969	Feb.	28	1969	2 lots in Gordon	SPB	118	562
"	T. L. et al			" " "	"	"	"	"	"	"	"	"	"	"	"	" " "	"	"	"
"	Mrs Dora K.			Jerry Don Griffin	Mar	14	1969	AM	9	Mar	14	1969	Mar	14	1969	3/4 acre lot in Gordon	SPB	116	585
"	Debra S.			Gara Engineering Corp.	May	1	1969	AM	9	April	24	1969	May	1	1969	60 th. lot 325 acres 26 th. land	SPB	117	176
"	Jacqueline S. et al			W. C. Smith	Feb.	6	1970	AM	9	Aug.	14	1969	Feb.	6	1970	12 acres 3rd land	SPB	119	127
"	Hazel D + Betty			Virginia B. Lawrence	May	11	1970	AM	9	May	-	1970	May	11	1970	2 1/2 acres in Gordon 2 1/2 acres in Gordon	SPB	119	127
"	Jerry Don			Dora K. Griffin	June	10	1970	AM	9	June	-	1970	June	10	1970	1/4 acre in Gordon	SPB	120	161
"	Dora K.			Jimmy W. Griffin	June	10	1970	AM	9	June	-	1970	June	10	1970	1/4 acre in Gordon	SPB	120	162
"	Dora K.			Jerry Don Griffin	June	10	1970	AM	9	June	-	1970	June	10	1970	1/4 acre in Gordon	SPB	120	163
"	William R.			Sam Walter Homes Inc.	Oct	16	1970	AM	9	Oct	6	1970	Oct	14	1970	Lot in Gordon 1/4 acre in Gordon	SPB	121	137-8

Filing Docket and General Index to Realty Deeds and Mortgages — GRANTORS

(27)

COTT FAMILY NAME INDEX No. 1-Split
Copyright 1933 A122559

Open at Proper Tab according to First Letter or Letters of
Name and refer to Buff Sub-Index sheet for page reference.

REG. U. S. PAT. OFFICE *ChemCott* County Indexes Since 1868
An Identifying Trade Mark

GRANTORS FAMILY NAMES	GIVEN NAMES ABCDEFGH	GIVEN NAMES IJKLMNO	GIVEN NAMES PQRSTUVWXYZ	GRANTEES	DATE OF FILING				DATE OF INSTRUMENT			DATE OF RECORD			LOCATION OF PROPERTY OR OTHER DESCRIPTION	KIND OF INST.	BOOK	PAGE		
					Month	Day	Year	Hr. M.	Month	Day	Year	Month	Day	Year						
Griffin	N. Robt	S.		Hydra Engineering Corp	Mar	31	1971	pm	Mar	30	1971	Mar	31	1971	3250000	2676	hord. plat.	Deed	122	56-8
"	Jimmy	W.		Wixen Fenover Corp	Sept	25	1971	pm	Sept	20	1971	Sept	25	1971	1/2 acre in Gordon	SD	133	287		
"	Jimmy	W. & Doree	M.	Cl. C. Hardie	May	31	1972	pm	May	31	1972	May	31	1972	1/2 acre in Gordon	SD	133	288		
"	Jerry	Don & Brenda	E.	Gordon Bank	Feb.	7	1972	am	Feb.	-	1972	Feb.	7	1972	1/2 acre in Gordon	Deed	127	320		
"	Mrs. Helma	A.	et al	Mrs. Helma A. Griffin	Feb.	22	1973	am	Mar	14	1972	Feb.	22	1973	tract in Gordon	Deed	127	321		
"	"	"	"	Robert J. Griffin et al	"	"	"	"	"	"	"	"	"	"	"	"	"	"	"	"
"	Robert	J.	et al	Mrs. Helma A. Griffin	"	"	"	"	"	"	"	"	"	"	"	"	"	"	"	"
"	"	"	"	Robert J. Griffin et al	"	"	"	"	"	"	"	"	"	"	"	"	"	"	"	"
"	Grady	H.	et al	Mrs. Helma A. Griffin	"	"	"	"	"	"	"	"	"	"	"	"	"	"	"	"
"	"	"	"	Robert J. Griffin et al	"	"	"	"	"	"	"	"	"	"	"	"	"	"	"	"
"	Jerry	Don		Exchange Bank	Mar	21	1973	am	Mar	14	1973	Mar	21	1973	1/4 acre in Gordon	OPB	127	439		
"	Grady		et al	Carl J. Brack et al	June	4	1973	pm	June	4	1973	June	4	1973	2 ac in Gordon	SD	128	97-9		
"	"	"	"	Virginia B. Brack et al	June	4	1973	pm	June	4	1973	June	4	1973	2 ac in Gordon	SD	128	97-9		
"	William	R.		Mid-State Homes Inc	Dec	26	1973	am	Dec	1	1973	Dec	26	1973	1 ac Holiday Hills	WD	129	474		
"	Jimmy	& Doree		Wixen Fenover Corp	Mar	7	1974	pm	Feb	26	1974	Mar	7	1974	1/2 acre in Gordon	SD	130	657		
"	Charlie	B.		Virgil Williams	Apr.	29	1974	am	Mar	-	1974	Apr.	29	1974	1/2 acre in Swinton	WD	130	659		
"	Grady	H.	et al	Robert J. Griffin	May	14	1974	am	May	-	1974	May	14	1974	Lots 21+22, City of Gordon, Block D	Deed	131	41-42		

Filing Docket and General Index to Realty Deeds and Mortgages — GRANTORS

(27)

COTT FAMILY NAME INDEX No. 1-Split
Copyright 1938 A122559

Open at Proper Tab according to First Letter or Letters of Name and refer to Buff Sub-Index sheet for page reference.

REG. U. S. PAT. OFFICE *Chas. McClellan* County Indexes Since 1888
An Identifying Trade Mark

GRANTORS FAMILY NAMES	GIVEN NAMES ABCDEFGH	GIVEN NAMES IJKLMNO	GIVEN NAMES PQRSTUVWXYZ	GRANTEES	DATE OF FILING				DATE OF INSTRUMENT			DATE OF RECORD			LOCATION OF PROPERTY OR OTHER DESCRIPTION	KIND OF INST.	BOOK	PAGE
					Month	Day	Year	Hr. M.	Month	Day	Year	Month	Day	Year				
Griffin	Jimmy W. et al			James D. & Betty W. Gray	May	27	1976	9 am	May	25	1976	May	27	1976	Lat. Holiday Hills	WB	139	267
"	Darlene M. et al			" " " " "	"	"	"	"	"	"	"	"	"	"	"	"	"	"
"	Jerry Don			Brenda Griffin	June	14	1976	4:30 PM	Oct.	1	1975	June	14	1976	Lot - City of Gordon	WD	139	368
"	Grady			Carl J. Brooks	July	14	1976	10 AM	July	13	1976	July	14	1976	Tract - City of Gordon	WD	139	613
"	Hansel D. et al			The Gordon Bank	Aug.	11	1976	2:30 PM	June	29	1976	Aug.	11	1976	Tract - City of Gordon	DPB	140	127
"	Betty L. et al			" " "	"	"	"	"	"	"	"	"	"	"	"	"	"	"
"	Grady H.			The Gordon Bank	Aug.	11	1976	2:30 PM	Aug.	6	1976	Aug.	11	1976	Tract - City of Gordon	DPB	140	128
"	Hansel D. et al			The Gordon Bank	Sept.	21	1976	10 AM	Sept.	16	1976	Sept.	21	1976	6.62 acres - 6 th Land Dist.	DPB	140	466-468
"	Betty L. et al			" " "	"	"	"	"	"	"	"	"	"	"	"	"	"	"
"	Hansel D. et al			Reino L. Mattson et al	Oct.	14	1976	1 PM	Sept.	27	1976	Oct.	14	1976	Lat. Sixth Land Dist.	WB	140	591-592
"	" " " "			Sandra J. Mattson et al	"	"	"	"	"	"	"	"	"	"	"	"	"	"
"	Betty L. et al			Reino L. Mattson et al	"	"	"	"	"	"	"	"	"	"	"	"	"	"
"	" " " "			Sandra J. Mattson et al	"	"	"	"	"	"	"	"	"	"	"	"	"	"
"	Johnny et al			The Gordon Bank	Dec.	14	1976	9 am	Dec.	8	1976	Dec.	14	1976	Tract - City of Gordon	DPB	141	252-254
"	Edith B. et al			" " "	"	"	"	"	"	"	"	"	"	"	"	"	"	"
"	Robert Earl			Dianne L. Griffin	Mar.	2	1977	9 am	Feb.	8	1977	Mar.	2	1977	Lat. Holiday Hills	PCB	142	146
"	Mrs. Hansel D.			The Linn County Electric Membership Corporation	June	9	1977	9 AM	June	6	1977	June	9	1977	Right of way	Earl	143	171

Filing Docket and General Index to Realty Deeds and Mortgages — GRANTORS

REG. U. S. PAT. OFFICE *Chas. McCarty* County Indexes Since 1888 An Identifying Trade Mark

Open at Proper Tab according to First Letter or Letters of Name and refer to Buff Sub-Index sheet for page reference.

COTT FAMILY NAME INDEX No. 1-3PLIT © 1948
Made By The Cott Index Company, Columbus, Ohio
Mfg. Cott Patent Index Systems

(27)

GRANTORS FAMILY NAMES	GIVEN NAMES ABCDEFGH	GIVEN NAMES IJKLMNO	GIVEN NAMES PQRSTUVWXYZ	GRANTEES	DATE OF FILING				DATE OF INSTRUMENT			DATE OF RECORD			LOCATION OF PROPERTY OR OTHER DESCRIPTION	KIND OF INST.	BOOK	PAGE
					Month	Day	Year	Hr. M.	Month	Day	Year	Month	Day	Year				
Griffin	W. B.	et al		Billy W. Griffin	June	24	1977	4:30 PM	June	-	1977	June	24	1977	331st. G. Tract Cemetery lot - Ramoth Cemetery	WD	143	309
"	Mrs. W. B.	et al		" " "	"	"	"	"	"	"	"	"	"	"	"	"	"	"
"	Robert J.			The Gordon Bank	Aug.	15	1977	11:30 am	Aug.	12	1977	Aug.	15	1977	Satisfied November 22, 1989			72-
"	Harold D.	et al		J. Harold Kiser et al	Sept	16	1977	am	Sept	15	1977	Sept	16	1977	Lot - City of Gordon	WD	144	340-341
"	Betty L.	et al		" " " "	"	"	"	"	"	"	"	"	"	"	"	"	"	"
"	Harold D.	et al		Patricia D. Kiser et al	"	"	"	"	"	"	"	"	"	"	"	"	"	"
"	Betty L.	et al		" " " "	"	"	"	"	"	"	"	"	"	"	"	"	"	"
"	Mrs. Sara K.			Jimmy W. Griffin	Apr.	24	1979	2:45 PM	Mar.	1	1978	Apr.	24	1979	Tract - City of Gordon	WD	158	284
"	Dianne L.			Roy H. Beck, et al	June	28	1979	2:30 PM	-	-	1979	June	28	1979	Tract 5th Land District	WD	151	89-90
"	"	"		Roxolhy S. Beck, et al	"	"	"	"	"	"	"	"	"	"	"	"	"	"
"	"	"		Roy H. Beck, Jr. et al	"	"	"	"	"	"	"	"	"	"	"	"	"	"
"	"	"		Lerril C. Beck, et al	"	"	"	"	"	"	"	"	"	"	"	"	"	"
"	Jimmy W.			Jesse Hamm	Sept	19	1979	10:45 AM	Sept	18	1979	Sept	19	1979	1/4 acre - City of Gordon	WD	151	714
"	Jimmy W., et al			Colonial Mortgage Service Company	Apr.	28	1980	? AM	Apr	21	1980	Apr	28	1980	Tract - 5th Land District	SD	154	63-67
"	Rovic M., et al			" " " "	"	"	"	"	"	"	"	"	"	"	"	"	"	"
"	Jimmy W.			Jesse H. Hamm	Sept	26	1980	10:30 AM	Sept	12	1980	Sept	26	1980	Lot - City of Gordon	WD	155	253
"	Nancy H.			Sandra N. Griffin	Dec	15	1980	3:15 PM	Dec	15	1980	Dec	15	1980	.81 acres - City of Gordon	WD	156	94-95

Filing Docket and General Index to Realty Deeds and Mortgages — GRANTORS

(27)

REG. U. S. PAT. OFFICE *Chem-Lite* County Indexes Since 1888 An Identifying Trade Mark

Open at Proper Tab according to First Letter or Letters of Name and refer to Buff Sub-Index sheet for page reference.

COTT FAMILY NAME INDEX No. 1-SPLIT © 1988 Made By The Cott Index Company, Columbus, Ohio Mfg. Cott Patent Index Systems

GRANTORS FAMILY NAMES	GIVEN NAMES ABCDEFGH	GIVEN NAMES IJKLMNO	GIVEN NAMES PQRSTUVWXYZ	GRANTEES	DATE OF FILING				DATE OF INSTRUMENT			DATE OF RECORD			LOCATION OF PROPERTY OR OTHER DESCRIPTION	KIND OF INST.	BOOK	PAGE
					Month	Day	Year	Hr. M.	Month	Day	Year	Month	Day	Year				
Griffin	Deanne L.			Larry E. Beck et al	May	21	1981	11:30 am	Nov	24	1980	May	21	1981	Lot - 1505 th (Loey) 2nd Dist	WD	157	538
"	"	"		William R. Weston et al	"	"	"	"	"	"	"	"	"	"	"	"	"	"
"	Sandra N.			Dixie Finance Corp. Golden Dome Investment Co, et al	Sept	4	1981	11:30 am	Aug	31	1981	Sept	4	1981	.81 acre - City of Gordon	Secondary DSD	159	24- 25
"	Jimmy W. + Dorie M.			Alba Federal Credit Company	Oct	12	1981	9 am	Sept	24	1981	Oct	12	1981	3 acres - 1505 th (Loey) 1st Dist.	DSD	159	236- 237
"	Jimmy W.			Deone Electric Membership Corp	Dec	9	1981	9:45 am	Nov	27	1981	Dec	9	1981	Right of Way	Deed	159	1201
"	Jimmy W. + Dorie M. ^{Recy}			Colonial Mortgage Service Co.	Mar	15	1982	9 am	Feb	2	1982	Mar	15	1982	2 tract - 5 th Land Dist City of Gordon	Deed	160	233- 235
"	Jimmy + Edith B.			V.L. + Mary V. Valentine	April	12	1982	3 pm	April	12	1982	April	12	1982	Lots - 14, 15, 16 1/2 Persimmon 4 th Dist	WD	161	182
"	Jerry Don + Brenda C.			Elite Coatings Company Inc	Aug	25	1982	9 am	Aug	-	1982	Aug	25	1982	Lot # T-55; Sec 25; tract 7. 3315 th Ramoth	WD	162	384
"	Jimmy W. + Dorie M.			Post Finance Inc	Feb	21	1983	9 am	Jan	24	1983	Feb	24	1983	2 acres - 1505 th Loey 1st Dist	DSD	164	30- 33
"	Jerry Don			Mrs. Dora K. Griffin	Mar	16	1983	9 am	Mar	-	1983	Mar	16	1983	1/4 acre - City of Gordon	WD	164	130
"	Sandra N. (aka) + Gladys H.			Palace Industries Inc	June	20	1983	9 am	Apr	19	1983	June	27	1983	.81 acre - City of Gordon	DSD	165	19- 20
"	Jimmy W. + Dorie M.			Anthony L. + Anne Williams	Sept	14	1983	9 am	Aug	25	1983	Sept	15	1983	30' wide strip 10 acres - 1505 th Loey 1st Dist	WD	166	63- 64
"	Dora K.			Dora K. Griffin et al	Sept	16	1983	2 pm	Sept	16	1983	Sept	22	1983	3/4 acre - City of Gordon	WD	166	86
"	"	"		R.B. Griffin et al	"	"	"	"	"	"	"	"	"	"	"	"	"	"
"	"	"		Mattha M. Griffin et al	"	"	"	"	"	"	"	"	"	"	"	"	"	"
"	Jerry D. + Brenda ^(AKA)			Palace Industries Inc	Nov	5	1984	9 am	Feb	7	1984	March	12	1984	tract, city of Gordon	DSD	167	539- 541
"	Hansel R. + Betty L.			Wilkinson County	Mar	15	1984	1:15 pm	Mar	15	1984	Mar	16	1984	PR 41-1 (319)	RWD	167	654- 655

FILING DOCKET AND GENERAL INDEX TO REALTY DEEDS AND MORTGAGES - GRANTORS

REG. U. S. PAT. OFFICE *ChumLock* County Indexes Since 1888 An Identifying Trade Mark

Open at Proper Tab according to First Letter or Letters of Name and refer to Buff Sub-Index sheet for page reference.

COTT FAMILY NAME INDEX NO. 1-SPLIT © 1949 MADE BY THE COTT INDEX COMPANY, COLUMBUS, OHIO SOLD BY THE CLYDE CASTLEBERRY CO., COVINGTON, GA.

(27)

GRANTORS FAMILY NAMES	GIVEN NAMES ABCDEFGHIJ	GIVEN NAMES JKLMNO	GIVEN NAMES PQRSTUVWXYZ	GRANTEES	DATE OF FILING				DATE OF INSTRUMENT			DATE OF RECORD			LOCATION OF PROPERTY OR OTHER DESCRIPTION	KIND OF INST.	BOOK	PAGE
					Month	Day	Year	Hr. M.	Month	Day	Year	Month	Day	Year				
Griffin	Brenda			Randy & Linda Kitchens	June	6	1985	9 am	May	31	1985	June	6	1985	tract - City of Gordon	Swornship Deed	172	229
"	Robert Jackson		Administrative	Emma Ruth Griffin et al	July	17	1985	9 am	July	-	1985	July	18	1985	Lot # M-3, Sec 6 1505 th Hwy	Administrative Deed	172	505
"	"	"	"	Tom Griffin Bernard	"	"	"	"	"	"	"	"	"	"	"	"	"	"
"	"	"	"	Tommy James Griffin et al	"	"	"	"	"	"	"	"	"	"	"	"	"	"
"	"	"	"	Jerry Lee Griffin et al	"	"	"	"	"	"	"	"	"	"	"	"	"	"
"	Sandra N.			First Family Financial Services et al of Ga	Aug	28	1985	8:25 am	Aug	27	1985	Aug	28	1985	Lot # M-3, Sec 6 1505 th Hwy	Deed	172	505
"	Sandra N.			CIT. Financial Services et al	Nov	1	1985	2:45 pm	Oct	29	1985	Nov	7	1985	Lot # M-3, Sec 6 1505 th Hwy	Deed	172	505
fla	"			CIT. Financial Services et al	July	29	1986	10:10 am	July	28	1986	July	30	1986	Lot # M-3, Sec 6 1505 th Hwy	Deed	172	505
"	Earnest Leon		Expert	Anna Jackson Griffin	Sept	5	1986	3:55 pm	July	5	1986	Sept	8	1986	Lot - City of Gordon	Deed	176	692
"	Dorax			Martha M Griffin	Sept	12	1986	4:50 pm	July	18	1986	Sept	19	1986	1/2 acre - City of Gordon	Deed	177	108
"	Brenda			Randy & Linda Kitchens	May	1	1987	3 pm	May	31	1985	May	4	1987	tract - City of Gordon	Deed	180	40
"	Brenda & Jerry Don			First Family Financial Services	May	20	1987	9 am	Apr	24	1987	May	21	1987	SD of Randy & Linda Kitchens	Deed	180	335
"	Brenda & Jerry Don			First Family Financial Services	May	20	1987	9 am	Apr	24	1987	May	21	1987	SD of Randy & Linda Kitchens	Deed	180	336
"	Tracy Harold			Bobby Bloodworth	Feb	2	1988	9 am	Jan	27	1988	Feb	4	1988	Lot M-64, Sec 11, Tract 2, 1505 th Hwy	Deed	183	43-44
"	Emma Ruth et al			Tommy J. & Robin A. Griffin	Feb	17	1988	10 am	Feb	10	1988	Feb	19	1988	Lot C-1, Sec 12, Tract E, 1505 th Hwy	Deed	183	194-195
"	Tommy J. & Robin A.			First Family Financial Services of Ga Inc	Feb	17	1988	10 am	Feb	10	1988	Feb	19	1988	Lot C-1, Sec 12, Tract E, 1505 th Hwy	Deed	183	196-198
"	Tracy H. et al			Robert G. Griffin	Apr	29	1988	11:15 am	Apr	29	1988	May	4	1988	2 lots - City of Gordon	Deed	184	39-40

FILING DOCKET AND GENERAL INDEX TO REALTY DEEDS AND MORTGAGES — GRANTORS

(27)

REG. U. S. PAT OFFICE *ChumLock* County Indexes Since 1868 An Identifying Trade Mark

Open at Proper Tab according to First Letter or Letters of Name and refer to Buff Sub-Index sheet for page reference.

COTT FAMILY NAME INDEX NO. 1-SPLIT © 1949
MADE BY THE COTT INDEX COMPANY, COLUMBUS, OHIO
SOLD BY THE CLYDE CASTLEBERRY CO., COVINGTON, GA.

GRANTORS FAMILY NAMES	GIVEN NAMES ABCDEFGH	GIVEN NAMES IJKLMNO	GIVEN NAMES PQRSTUVWXYZ	GRANTEES	DATE OF FILING				DATE OF INSTRUMENT			DATE OF RECORD			LOCATION OF PROPERTY OR OTHER DESCRIPTION	KIND OF INST.	BOOK	PAGE
					Month	Day	Year	Hr. M.	Month	Day	Year	Month	Day	Year				
Briffin	Grady H.	etal		Robert G. Briffin	Apr	29	1988	11:15 am	Apr	29	1988	May	4	1988	2 lots - City of Gordon	Michael	184	41-42
"	Tommy James	Jerry Lee	etal	Emma Ruth Briffin	Apr	29	1988	11:15 am	Apr	-	1988	May	4	1988	2 lots - City of Gordon	QCD	184	43
"	Emma Ruth			Dept of Transportation	May	11	1988	3:45 pm	May	11	1988	May	16	1988	Deed of March 3, 1989	SPS		238-230
"	W. B.			Dept of Transportation	July	21	1988	12:50 pm	July	21	1988	July	21	1988	RD 1833(7)	RWD	184	632-634
"	Emma Ruth			Dept of Transportation	Sept	19	1988	11:50 am	Sept	14	1988	Sept	21	1988	Deed of July 10, 1989	SPS	185	734-736
"	W. B.			Dept of Transportation	May	12	1989	4:45 pm	Apr	12	1989	May	16	1989	Project No: SR-1833(7)	Construction	189	315-316
"	Emma Ruth			First Family Financial Services	June	20	1989	10:15 am	June	19	1989	June	20	1989	Lots - City of Gordon	SD	189	676-678
"	Emma Ruth			First Family Financial Services	July	10	1989	9 am	July	12	1989	July	13	1989	Deed Book 185 pp 734-36	SD	190	187
"	Emma Ruth			First Family Financial Services	Nov	22	1989	2:15 pm	Nov	21	1989	Nov	28	1989	City of Gordon Eastview Sub.	SD	192	158-160
"	Grady Harold			Jobby Bloodwater	Jan	22	1990	10:55 am	Jan	22	1990	Jan	23	1990	1505	WD	192	656
"	Tommy James & Patricia J.			Mechanics & Farmers Bank	July	10	1990	9 am	July	7	1990	July	10	1990	1.01 acres - City of Gordon	SD	195	74-79

Filing Docket and General Index to Realty Deeds and Mortgages—GRANTORS

Refer to SUB-INDEX in front portion of Book for Alphabetical Arrangement and Page Reference to Names in this Index

Cott Patented Index Systems. Owned and manufactured by Walker, Evans & Cogswell Co., Charleston, S. C.

GRANTORS FAMILY NAMES	GIVEN NAMES A B C D E F G H	GIVEN NAMES I J K L M N O	GIVEN NAMES P Q R S T U V W X Y Z	GRANTEES	DATE OF FILING				DATE OF INST'MT			DATE OF RECORD			LOCATION OF PROPERTY OR OTHER DESCRIPTION	Kind of Inst'mt	Book	Page		
					Month	Day	Year	Hour M	Month	Day	Year	Month	Day	Year						
The Loose Leaf Binder is also patented, and same covers both the Sub-Index and sheets comprising the General Index. The Loose Leaf Binder is also patented, both being the patents of C. M. COFF, Walker, Evans & Cogswell Co., of Charleston, S. C., etc owners of these patents, and furnish these Sheets and Binders in North Carolina, South Carolina, Georgia, Florida and Alabama.	Lettyz	W. B.			Mrs W. B. Lettyz	Jan	16	1923	8 a.m.	Apr	29	1922	Jan	20	1923	Divers Lots in Divers Counties	Deed	39	235-6-78	
	"	W. B.	et al		J. C. Dickens	Apr	20	"	"	Apr	16	1923	Apr	21	"	Two Town Lots in Allentown	W.D.	39	285	
	"	M. E.	et al		J. C. Dickens	"	"	"	"	"	"	"	"	"	"	"	"	W.D.	39	285
	"	W. B.			Mrs W. B. Lettyz	"	25	"	2 P.M.	Feb	8	"	"	"	25	"	Divers parcels Twiggs & Wilkes Co.	W.D.	38	417
	"	M. E.			Mrs W. B. Lettyz	Jan	30	1925	"	Dec	4	1924	Jan	31	1925	Divers Tracts 3 counties State S.C.	Deed	39	506-28	
	"	Mrs W. B.			Simon Watkins	July	22	1927	"	July	20	1927	July	23	1927	10 1/4 acres, Lat #197, 26th Dist	W.D.	41	329	
	"	J. M.			W. W. Whitaker	July	31	1928	8 a.m.	July	7	1928	July	22	1928	300 acres 23rd Dist - 100 acres 23 Dist	Deed	41	407	
	"	M. E.			Mrs W. B. Lettyz	Apr	18	1929	2 P.M.	Dec	5	1925	May	1	1929	1/4 of Divers tracts different counties	Deed	41	535-6-7	
	"	Mrs W. B.			J. M. & W. E. Lettyz	Nov	19	1932	"	Jan	23	1929	Nov	23	1932	Divers tracts	W.D.	50	294	
	"	Mrs W. B.			J. M. Lettyz et al	Apr	8	"	8 a.m.	Nov	15	1932	Apr	8	"	Divers tracts	Deed	50	309-10	
	"	Mrs W. B.	Per Sheriff		Wilkinson County	Oct	21	1933	9 a.m.	Sept	5	1933	Oct	31	1933	25 Acres Land 1931 tax \$26.96	S-D	50	492	
	"	Mrs W. B.	Per Sheriff		Wilkinson County	April	2	1934	2 P.M.	April	3	1934	April	23	1934	65 acres Land 1932 tax \$76.62	S-D	50	620	
	"	Mrs W. B.	Per Sheriff		Wilkinson County	Jan	4	1935	"	Jan	1	1935	Jan	18	1935	5.00 acre Land 1933 tax \$66.48	S-D	52	185-6	
	"	Mrs W. B.	Per Sheriff		"	Aug	13	1936	"	Aug	4	1936	Aug	15	1936	5.00 acre land sold for 1935 tax \$41.35	"	"	444	
	"	Mrs W. E.	et al		J. M. Lettyz	Apr	14	1949	4 P.M.	Nov	28	1949	Apr	6	1949	Divers tracts in High Hills Turkey Creek	W.D.	50	315-12	
"	W. E.	et al		"	"	"	"	"	"	"	"	"	"	"	"	"	"	"	"	
"	Coal			State Highway Dept	May	30	1951	9 a.m.	Dec	18	1950	June	4	1951	Right of Way	Deed	85	129		

Filing Docket and General Index to Realty Deeds and Mortgages—GRANTORS

Refer to SUB-INDEX in front portion of Book for Alphabetical Arrangement and Page Reference to Names in this Index.

Cott Patented Index Systems,
Manufactured by Geo. D. Barnard Sta. Co., St. Louis, Mo.

GRANTORS FAMILY NAMES	GIVEN NAMES A B C D E F G H	GIVEN NAMES I J K L M N O	GIVEN NAMES P Q R S T U V W X Y Z	GRANTEES	DATE OF FILING				DATE OF INSTRUM'T			DATE OF RECORD			LOCATION OF PROPERTY OR OTHER DESCRIPTION	KIND OF INST'M'T	BOOK	PAGE
					MONTH	DAY	YEAR	Hr. M.	MONTH	DAY	YEAR	MONTH	DAY	YEAR				
Gilbert	E. J.			J. A. Simmons											Deed	B.	293	
"	"		Rabun	Henry Taylor											"	B.	25	
"	E. J.			Ira Chambers											"	B.	602	
"	E. J. adm.			Eliza Carr											"	C.	391	
"	E. J. adm.			Phillip Payne											"	F.	407	
"			Susan	Robt. Davis					Dec. 12	1889		July 3	1890		"	P.	364	
"			Susan	Mrs. R. S. Davis					Dec. 12	1889		Oct 21	1897		"	P.	761	
"		W. L. adm.		The Hardwood Lumber Co.					Aug. 15	1906		Oct. 30	1906		"	F.	534	
"	G. G. Et. al.			C. M. Branam					Mar. 10	1894		Mar. 26	1894		"	O.	45-6	
"			Sallie	Mary L. Harviel					Feb. 14	1895		Feb. 14	1895		"	N.	380-1	
"	Delia			Peoples Bank	Apr. 12	1917	8am		Mar. 21	1917		Apr. 12	1917		M.D.	26	185	
"	Lucy C.			Mary E. Chapman	Mar 13	1908	Jan		Feb 20	1908		Mar 13	1908		Deed	13	93-5	
"	Lucy C.			Sarah J. & Ella B. Ensign	Aug 25	1908	2 Pm		Aug 15	1908		Aug 26	1908		"	X	610-11	
"	g. m.			Miss Sallie Gilbert	Nov 16	1908	8am		Aug	1907		Nov 16	1908		"	13	170	
"	Lucy C.			G. E. Chapman	Dec 10	1909	8am		Nov 13	1909		Dec 10	1909		"	13	283	
"	Lucy C.			Miss Ella B. Ensign	Jan 7	1910	Jan		Dec 31	1909		Jan 7	1910		"	13	314-15	

Filing Docket and General Index to Realty Deeds and Mortgages—GRANTORS

(35)

Refer to SUB-INDEX in front portion of Book for Alphabetical Arrangement and Page Reference to Names in this Index.

Cott Patented Index Systems.
Manufactured by Geo. D. Barnard Sta. Co., St. Louis, Mo.

GRANTORS FAMILY NAMES	GIVEN NAMES A B C D E F G H	GIVEN NAMES I J K L M N O	GIVEN NAMES P Q R S T U V W X Y Z	GRANTEES	DATE OF FILING				DATE OF INSTRUM'T			DATE OF RECORD			LOCATION OF PROPERTY OR OTHER DESCRIPTION	KIND OF INST'MT	BOOK	PAGE
					MONTH	DAY	YEAR	HR. M.	MONTH	DAY	YEAR	MONTH	DAY	YEAR				
Gilbert	Lucy C.			C. H. & E. C. Adams	Jan	12	1910	2 Pm	Jan	1	1910	Jan	13	1910	Deed	13	321-4	
"	"		Sue	Mrs. J. R. Honeycutt	July	16	1910	4 Pm	July	20	1910	July	18	1910	"	20	8	
"	Mrs. L. G.			J. F. Payne	Nov	17	1913	8 am	Nov	15	1913	Nov	17	1913	"	17	221	
"	Mrs. Lucy C.			C. H. & E. C. Adams	Feb	18	1915	8 am	Jan	20	1915	Feb	18	1915	"	23	447	
"	Mrs. L. G.			M. A. Hall	June	30	1916	2 Pm	Nov	11	1913	June	30	1916	"	17	229	
"	Mrs. L. G.			M. A. Hall	June	8	1918	2 Pm	Nov	11	1913	June	8	1918	"	29	316	
"	Mrs. Sue			H. M. McElrath	Apr	29	1919	Jan	Apr	18	1919	Apr	29	1919	"	29	375	
"	Mrs. Sue			H. J. Brown	Aug	22	1919	2 Pm	Apr	16	1919	Aug	22	1919	"	33	428	
"	Mrs. Sue			H. J. Brown et al	Aug	27	1919	Jan	Aug	25	1919	Aug	27	1919	"	33	431	
"	L. B. & J. F. et al			H. J. Brown et al	Aug	27	1919	Jan	Aug	25	1919	Aug	27	1919	"	33	431	
"	Millie			Farmers & Merchants Bank	Apr.	23	1920	9 am	Apr.	15	1920	Apr.	23	1920	Real Estate	mortg.	37	195
"	Mrs. Caroline			Mrs. Caroline Gilbert					May	6	1872	Aug	12	1872	Homestead Per. Platte.	H. S.	a	206

Filing Docket and General Index to Realty Deeds and Mortgages—GRANTORS

This Index approved and adopted for use in the Counties of Georgia pursuant to the Act approved August 8, 1916, providing for uniform records throughout the State.

Refer to SUB-INDEX in front portion of Book for Alphabetical Arrangement and Page Reference to Names in this Index

Cott Patented Index System. Owned and manufactured by Walker, Evans & Cogswell Co., Charleston, S. C.

GRANTORS FAMILY NAMES	GIVEN NAMES ABCDEFGHIJ	GIVEN NAMES IJKLMNO	GIVEN NAMES PQRSTUVWXYZ	GRANTEES	DATE OF FILING				DATE OF INST'MT			DATE OF RECORD			LOCATION OF PROPERTY OR OTHER DESCRIPTION	Kind of Inst'mt	Book	Page
					Month	Day	Year	Hour M	Month	Day	Year	Month	Day	Year				
Gilbert	Mrs Sue			E. N. Stubbs	July	21	1923	8 a.m.	July	20	1923	July	21	1923	90 acres, 4th District	Quit Claims	39	305
"	Mrs Sue			Leon F. Gilbert	Apr	29	1924	8 a.m.	Apr	29	1924	Apr	30	1924	150 acres, Lot # 239	W.D.	40	261
"	L. L.			E. Johnson	Nov	4	1928	"	Nov	4	1928	Nov	8	1928	Gilbert Place in Swinton	W.D.	46	80
"	Mrs Sue et al			J. F. & M. Elvath & Co	May	20	1929	8 a.m.	May	11	1929	May	24	1929	Timber on 30 acres Gilbert Place	Lease	41	548
"	J. F. et al			"	"	"	"	"	"	"	"	"	"	"	"	Lease	41	548
"	S. B. et al			"	"	"	"	"	"	"	"	"	"	"	"	Lease	41	548
"	L. H.			State Highway Board	Sept	5	"	"	June	4	"	Sept	4	"	.69 acres, Right of way.	W.D.	41	572-3
"	L. L.			State Highway Board	"	"	"	"	"	"	"	"	23	"	.24 "	W.D.	41	599
"	L. L.			Leon P. Blayzer	Apr	26	1930	8 a.m.	Apr	26	1930	Apr	28	1930	One acre in Swinton	W.D.	46	228
"	L. L.			Alex S. Boone sr.	March	24	1931	"	March	24	1931	March	24	1931	20 acres, 31st Dist. "Gilbert Old Home"	W.D.	46	287
"	Cliff Prater et al			L. N. Moore	Jan	15	1932	"	Dec	22	"	Jan	28	1932	Lot in Garden	W.D.	46	343
"	J. F. & B. Gilbert, deceased.			S. B. Gilbert	Feb	10	1934	9 a.m.	Feb	6	1934	Feb	10	1934	20 1/2 acres Passmore District	W.D.	50	551-6
"	S. B.			The Milledgeville Banking Co.	"	"	"	"	"	9	"	"	"	"	Indefinite	W.D.	50	556
"	J. F. as administrator of estate of S. B. Gilbert			S. B. Gilbert	Sept	4	"	2 p.m.	Sept	4	"	Sept	4	"	20 1/2 acres Passmore District	W.D.	51	126
"	Samuel B.			Land Bank Commission	"	17	"	"	"	10	"	"	17	"	Indefinite	W.D.	51	140-1
"	Delia			Zellan Gilbert White	Oct	4	1935	9 a.m.	Oct	3	1935	Oct	4	1935	2 acres Land in 33rd Dist. D. M.	W.D.	46	556

and furnish these Sheets and Binders in North Carolina, Georgia, Florida and Alabama

This Index approved and adopted for use in the Counties of Georgia pursuant to the Act approved August 8, 1916, providing for uniform records throughout the State.

Filing Docket and General Index to Realty Deeds and Mortgages—GRANTORS

Refer to SUB-INDEX in front portion of Book for Alphabetical Arrangement and Page Reference to Names in this Index

Cott Patented Index Systems. Owned and manufactured by Walker, Evans & Cogswell Co., Charleston, S. C.

GRANTORS FAMILY NAMES	GIVEN NAMES A B C D E F G H	GIVEN NAMES I J K L M N O	GIVEN NAMES P Q R S T U V W X Y Z	GRANTEES	DATE OF FILING				DATE OF INST'MT			DATE OF RECORD			LOCATION OF PROPERTY OR OTHER DESCRIPTION	Kind of Inst'mt	Book	Page
					Month	Day	Year	Hour	Month	Day	Year	Month	Day	Year				
Gordon	Baptist Church			Milledgeville Brick Works	Aug	16	1923	8:00 am	Aug	15	1923	Aug	16	1923	Baptist Church Gordon Gp. ^{Mutual bond}	Lien	39	311
"	Baptist Church			J.W.M. Cook Lumber Co	May	23	1924	9:00 am	May	21	1924	May	24	1924	Baptist Church Gordon Gp. ^{Material bond}	Lien	38	689
"	Baptist Church			The Gordon Bank	Mar	14	1990	10:15 am	Mar	6	1990	Mar	15	1990	tract - city of Gordon	JD	193	503-504
"	"			The Gordon Bank	May	21	1990	1:30 pm	May	18	1990	May	24	1990		Additional Loan Agreement	194	353

38

This Index approved and adopted for use in the Counties of Georgia pursuant to the Act approved August 8, 1916, providing for uniform records throughout the State.

Filing Docket and General Index to Realty Deeds and Mortgages—GRANTORS

Refer to SUB-INDEX in front portion of Book for Alphabetical Arrangement and Page Reference to Names in this Index

Cott Patented Index Systems. Owned and manufactured by Walker, Evans & Cogswell Co., Charleston, S. C.

GRANTORS FAMILY NAMES	GIVEN NAMES A B C D E F G H	GIVEN NAMES I J K L M N O	GIVEN NAMES P Q R S T U V W X Y Z	GRANTEES	DATE OF FILING				DATE OF INST'MT			DATE OF RECORD			LOCATION OF PROPERTY OR OTHER DESCRIPTION	Kind of Inst'mt	Book	Page
					Month	Day	Year	Hour	Month	Day	Year	Month	Day	Year				
Gafford	H. B.			D. B. Stinson	Sept	14	1937	9 a.	Sept	22	1922	Sept	14	1937	of J. Lander	Transfer	26	473

This Index approved and adopted for use in the Counties of Georgia pursuant to the Act approved August 8, 1916, providing for uniform records throughout the State.

Filing Docket and General Index to Realty Deeds and Mortgages—GRANTORS

Refer to SUB-INDEX in front portion of Book for Alphabetical Arrangement and Page Reference to Names in this Index

Cott Patented Index Systems. Owned and manufactured by Walker, Evans & Cogswell Co., Charleston, S. C.

GRANTORS FAMILY NAMES	GIVEN NAMES A B C D E F G H	GIVEN NAMES I J K L M N O	GIVEN NAMES P Q R S T U V W X Y Z	GRANTEES	DATE OF FILING				DATE OF INST'MT			DATE OF RECORD			LOCATION OF PROPERTY OR OTHER DESCRIPTION	Kind of Inst'mt	Book	Page
					Month	Day	Year	Hour	Month	Day	Year	Month	Day	Year				
Gordon Koolin Co.				W. D. Campbell et al	Dec	15	1923	2 P.M.	Nov	1	1923	Dec	21	1923	Divers track in or near Gordon	D.S.D.	38	553-4-5
"	"	"		W. D. Campbell et al	Oct	22	1925	"	"	"	"	Oct	24	1925	"	D.S.D.	39	555-6
"	"	"		C. M. Stone	Feb	9	1927	"	Feb	9	1927	Feb	9	1927	Real estate in Gordon, Mechanics Lien		41	240
"	"	"		Citizens Bank & Trust Co.	Dec	27	"	2 P.M.	Nov	1st	"	Dec	29	"	Divers track in or near Gordon	D.S.D.	45	530-1-2-3
"	"	"		W. H. Reese	May	5	1928	2 P.M.	Apr	15	1928	May	7	1928	Divers track in or near Gordon	D.S.D.	45	530-1-2-3
"	"	"		Hugh M. Morris & James H. White as Receiver of	April	27	1934	2 P.M.	Apr	14	1934	Apr	27	1934	Pipe line permit Right of way	Lease	50	630
"	"	"		Southern Natural Gas Corporation	"	"	"	"	"	"	"	"	"	"	"	"	"	"
"	"	"	et al	P. W. Martin Clay Inc.	Nov.	11	1935	9 A.M.	Oct	26	1935	Nov.	16	1935	Divers Property	Assignment	52	310-1-2-3
"	"	"	et al	Citizens Bank & Trust Co.	"	11	"	"	"	"	"	"	"	"	"	"	"	370-1-2-3
"	"	"		J. J. F. Brook	Dec.	29	1937	4 P.M.	Dec	27	1937	Dec	30	1937	Release of contract		57	64
Gordon Koolin Co.				Citizens Bank & Trust Co.	June	22	1939	2 P.M.	June	23	1939	June	23	1939	Assignment of Lease + Contract	Lease	57	350-1-2-3
"	"	"		J. A. Wood	Sept.	10	1941	9 A.M.	Sept	9	1941	Sept	10	1941	Release of contract		67	193
"	"	"		John Pink Wood	"	"	"	"	"	"	"	"	"	"	"	"	"	"
"	"	"		Citizens Bank & Trust Co.	Mar	12	1942	9 A.M.	Feb	20	1942	Mar	13	1942	Assignment of Lease + Contract	Lease	67	277-8
"	"	"		"	Dec	1	1942	"	Nov	19	1942	Dec	1	1942	Assignment of Lease + Contract	Lease	"	586-591
"	"	"	et al	P. W. Martin Clay Inc.	"	"	"	"	"	"	"	"	"	"	Divers track + Personal prop	"	"	586-591

Filing Docket and General Index to Realty Deeds and Mortgages—GRANTORS

Refer to SUB-INDEX in front portion of Book for Alphabetical Arrangement and Page Reference to Names in this Index

Cott Patented Index System. Owned and manufactured by Walker, Evans & Cogswell Co., Charleston, S. C.

This Index approved and adopted for use in the Counties of Georgia pursuant to the Act approved August 8, 1916, providing for uniform records throughout the State.

GRANTORS FAMILY NAMES	GIVEN NAMES A B C D E F G H	GIVEN NAMES I J K L M N O	GIVEN NAMES P Q R S T U V W X Y Z	GRANTEES	DATE OF FILING				DATE OF INST'MT			DATE OF RECORD			LOCATION OF PROPERTY OR OTHER DESCRIPTION	Kind of Inst'mt	Book	Page
					Month	Day	Year	Hour	Month	Day	Year	Month	Day	Year				
Gleason	Mrs June C. et al.			T. B. Sims	Jan	18	1924	a.m.	Dec	29	1923	Jan	19	1924	300 acs., T. C. Dist.	Timber Deed	39	350-1
"	Mrs Irene Wimberly			Charles C. Gleason Jr.	Aug	2	"	"	Feb	8	1924	Aug	2	"	66 2/3 acs., Turkey Creek Dist.	M.D.	39	448
"	Charles C. Jr.			Mrs W. N. Caliph	June	9	1928	"	June	8	1928	June	12	1928	66 2/3 acs.	M.D.	46	54
Gleason	Gloria Fountain			Martha J. Fountain	July	3	1925	11 AM	July	2	1925	July	3	1925	Diverse Tracts - Ivey District	Deed	134	465-466
"	Gloria Fountain			Mrs. Rosa Marie Bush	Jan	2	1976	am	Dec	31	1975	Jan	6	1976	290.82 - 5 th Land Dist.	M.D.	137	620
"	Gloria Fountain			Wilkinson County Bank	May	4	1976	7 PM	May	4	1976	May	4	1976	S.D. - Rose Marie Bush	M.D.	139	56
"	Gloria			Acme Electric Memberships Corp., Inc	May	27	1976	1:45 PM	May	12	1976	May	27	1976	328 Dist. S.M.	M.D.	139	276

and furnish these sheets and indexes in North Carolina, South Carolina, Georgia, Florida and Alabama

Filing Docket and General Index to Realty Deeds and Mortgages—GRANTORS

Refer to SUB-INDEX in front portion of Book for Alphabetical Arrangement and Page Reference to Names in this Index

Cott Patented Index Systems. Owned and manufactured by Walker, Evans & Cogswell Co., Charleston, S. C.

This Index approved and adopted for use in the Counties of Georgia pursuant to the Act approved August 8, 1916, providing for uniform records throughout the State.

GRANTORS FAMILY NAMES	GIVEN NAMES A B C D E F G H	GIVEN NAMES I J K L M N O	GIVEN NAMES P Q R S T U V W X Y Z	GRANTEES	DATE OF FILING				DATE OF INST'MT			DATE OF RECORD			LOCATION OF PROPERTY OR OTHER DESCRIPTION	Kind of Inst'mt	Book	Page
					Month	Day	Year	Hour	Month	Day	Year	Month	Day	Year				
				The Cleveland Concrete Co	Aug	28	1924	8:00 AM	Aug	13	1924	Aug	29	1924	289 acres, with Dist Timber on-	Lease	39	459
				J. B. Butler	May	22	1924	"	May	21	1924	May	24	1924	Gracey Lease	Transfer	41	83
				J. B. Butler	"	22	"	"	"	"	"	"	"	"	J. G. Early Lease	Transfer	41	91
				J. B. Butler	"	"	"	"	"	"	"	"	"	"	J. B. Butler Lease	Transfer	41	91
				W. M. Deason	Feb	28	1927	2 P.M.	Feb	28	1927	Feb	28	1927	J. E. Jackson Lease	Transfer	41	252
				George M. London	Dec	19	"	8 AM	Dec	17	"	Dec	19	"	2 acres, near Tomelaw, Ga.	W.D.	44	19
				Mrs Mimmie Bailey	"	22	"	"	"	21	"	"	27	"	40 acres, Lot 257, 3rd Dist.	W.D.	84	217
				B. D. Smith	June	10	1931	"	June	20	"	June	14	1931	Hunting & fishing privilege on 2000 acres	Lease	56	207-8
				H. C. Kelly	"	7	1948	10 AM	"	2	1948	"	7	48	House - lot in Dorchester	W.D.	80	44
				Da. Lumber & Veneer Co	June	28	1950	4 PM	May	27	1950	June	29	1950	1600 acres 4th Land Dist	Timber Lease	82	336-8
				"	Nov	2	"	AM	Nov	2	"	Nov	8	"	agmt on to Sandberg.	agmt	82	435
				W. F. Belote	Apr	12	1951	AM	Apr	5	1951	Apr	14	1951	50 acres 4th Land Dist	W.D.	85	54-60
				Minerals & Chemical Corp. of America	Sept	13	1954	7 PM	Aug	26	1954	Sept	14	1954	option on certain land	Lease	93	122
				"	"	"	"	"	"	"	"	"	"	"	"	"	93	123
				W. F. Belote	Dec.	13	1962	7 PM	Dec.	1	1962	Dec.	17	1962	2 tracts of 65 & 18.5 acres in 4th Land Dist	W.D.	105	142-3
				Mrs. L. F. Barson	Dec.	30	1963	11 AM	Dec.	18	1963	Dec.	30	1963	100 acres in Fourth Land District	W.D.	108	154-5

and furnish these Sheets and Binders in North Carolina, South Carolina, Georgia, Florida and Alabama

Filing Docket and General Index to Realty Deeds and Mortgages—GRANTORS

This Index approved and adopted for use in the Counties of Georgia pursuant to the Act approved August 8, 1916, providing for uniform records throughout the State.

Refer to SUB-INDEX in front portion of Book for Alphabetical Arrangement and Page Reference to Names in this Index

Cott Patented Index System. Owned and manufactured by Walker, Evans & Cogswell Co., Charleston, S. C.

GRANTORS FAMILY NAMES	GIVEN NAMES A B C D E F G H	GIVEN NAMES I J K L M N O	GIVEN NAMES P Q R S T U V W X Y Z	GRANTEES	DATE OF FILING				DATE OF INST'MT			DATE OF RECORD			LOCATION OF PROPERTY OR OTHER DESCRIPTION	Kind of Inst'mt	Book	Page
					Month	Day	Year	Hour	Month	Day	Year	Month	Day	Year				
Dragg	A. W.	et al		Mrs. Marie Boone	Oct	13	1924	8 am	Oct	18	1924	Oct	14	1924	Lot #8 Poomelard, Ga	W.D.	40	295
"	A. W.			J. P. Florsley, Receiver	June	5	1924	"	May	19	1924	June	7	1924	Hardwood timber on 1600 acres.	Lease	41	112
"	A. W.			Dragg Lumber Co.	Aug	17	"	8 am	"	17	"	Aug	19	"	Interest in 1600 acres, Duncan Land.	W.D.	41	164
"	A. W.			W. O. Hall	Dec	28	1938	9 am	Dec	20	1938	Dec	28	1938	67 1/2 acre land in 23rd Land dist	W.D.	57	280
"	E. A.	et al		Mrs. Willie Juey Webster	Apr.	10	1941	"	Apr.	10	1941	Apr.	10	1941	Lot 506 in Block G. Town of Jonesboro	W.D.	61	519
"	G. H.	"	"	"	"	"	"	"	"	"	"	"	"	"	"	"	"	"
"	John J.	"	"	"	"	"	"	"	"	"	"	"	"	"	"	"	"	"
"	A. W.	"	"	"	"	"	"	"	"	"	"	"	"	"	"	"	"	"
"	E. A.	et al		Jonesboro Baptist Church	Oct	12	1944	9 am	Aug	22	1944	Oct	13	1944	Lot in Zennetra	"	74	199
"	G. H.	et al		"	"	"	"	"	"	"	"	"	"	"	"	"	"	"
"	John J.	et al		"	"	"	"	"	"	"	"	"	"	"	"	"	"	"
"	Mrs. R.	et al		"	"	"	"	"	"	"	"	"	"	"	"	"	"	"
"	Mrs. R.	et al		"	"	"	"	"	"	"	"	"	"	"	"	"	"	"
"	Mrs. A. E.	et al		"	"	"	"	"	"	"	"	"	"	"	"	"	"	"
"	A. W.	et al		"	"	"	"	"	"	"	"	"	"	"	"	"	"	"
"	A. W.			Dragg Lumber Company	Sept.	26	1947	9 am	Sept.	23	1947	Sept.	24	1947	82. Acre Land in 4th Land dist	GED	77	214

and furnish these Sheets and Binders in North Carolina, South Carolina, Georgia, Florida and Alabama

Filing Docket and General Index to Realty Deeds and Mortgages—GRANTORS

Refer to SUB-INDEX in front portion of Book for Alphabetical Arrangement and Page Reference to Names in this Index

Cott's Patented Index Systems
Manufactured by Geo. D. Barnard Sta. Co., St. Louis, Mo.

(45)

GRANTORS FAMILY NAMES	GIVEN NAMES ABCDEFGHIJ	GIVEN NAMES IJKLMNO	GIVEN NAMES PQRSTUVWXYZ	GRANTEES	DATE OF FILING				DATE OF INSTRUMENT			DATE OF RECORD			LOCATION OF PROPERTY OR OTHER DESCRIPTION	KIND OF INST'M'T	BOOK	PAGE
					MONTH	DAY	YEAR	HR. M.	MONTH	DAY	YEAR	MONTH	DAY	YEAR				
Frugg	E. A. et al			Edgar Brothers et al	Apr	6	1953	10	Mar	30	1953	Apr	10	1953	5200 acrs 4th Land Dist	cont	89	280-1
"	D. H. et al			" " "	"	"	"	"	"	"	"	"	"	"	"	"	"	"
"	Mr annie et al			" " "	"	"	"	"	"	"	"	"	"	"	"	"	"	"
"	J. T. et al			Mixed returned copy from	Feb	8	1955	10	Jan	24	1955	Feb	8	1955	Right of Way	cont	93	226-7
"	Ruth J. et al			" " " "	"	"	"	"	"	"	"	"	"	"	"	"	"	"
"	Ruby C. et al			" " " "	"	"	"	"	"	"	"	"	"	"	"	"	"	"
"	D. H. et al			" " " "	"	"	"	"	"	"	"	"	"	"	"	"	"	"
"	E. A. et al			" " " "	"	"	"	"	"	"	"	"	"	"	"	"	"	"
"	annie C. et al			" " " "	"	"	"	"	"	"	"	"	"	"	"	"	"	"
"	John T. et al			James J. Brown, Jr	Mar	7	1960	7	Mar	4	1960	Mar	9	1960	538 acrs 4th Land Dist	cont	101	212-3
"	Ruth J. et al			" " " "	"	"	"	"	"	"	"	"	"	"	"	"	"	"
"	E. A. et al			" " " "	"	"	"	"	"	"	"	"	"	"	"	"	"	"
"	Ruby C. et al			" " " "	"	"	"	"	"	"	"	"	"	"	"	"	"	"
"	D. H. et al			" " " "	"	"	"	"	"	"	"	"	"	"	"	"	"	"
"	annie C. et al			" " " "	"	"	"	"	"	"	"	"	"	"	"	"	"	"
"	E. C. et al.			H. F. Belote	June	19	1962	4	June	14	1962	June	05	1962	583 acrs in Fourth Land Dist.	cont	103	498-99

Filing Docket and General Index to Realty Deeds and Mortgages—GRANTORS

Cott Patented Index Systems.
Manufactured by Geo. D. Barnard Sta. Co., St. Louis, Mo.

Refer to SUB-INDEX in front portion of Book for Alphabetical Arrangement and Page Reference to Names in this Index

(45)

GRANTORS FAMILY NAMES	* GIVEN NAMES ABCDEFGHIH	GIVEN NAMES IJKLMNO	GIVEN NAMES PQRSTUVWXYZ	GRANTEES	DATE OF FILING				DATE OF INSTRUMENT			DATE OF RECORD			LOCATION OF PROPERTY OR OTHER DESCRIPTION	KIND OF INSTMT	BOOK	PAGE	
					MONTH	DAY	YEAR	HR. M.	MONTH	DAY	YEAR	MONTH	DAY	YEAR					
Wagg		Ruth J. et al		W. F. Belote	Dec.	13	1962	P.M.	3	Dec.	1	1962	Dec.	17	1962	2 tracts of 6518.5 acres in 4th Land Dist.	WD	105	142-3
"		E. L. et al.		Budley Lumber Co.	Mar.	31	1965	P.M.	4	June	29	1963	Apr.	1	1965	529 acres in 4th Land District	WD	109	279-80
"		Mrs. Ruby D. et al.		"	"	"	"	"	"	"	"	"	"	"	"	"	"	"	"
"		J. H. et al.		"	"	"	"	"	"	"	"	"	"	"	"	"	"	"	"
"		Mrs. Anne L. et al.		"	"	"	"	"	"	"	"	"	"	"	"	"	"	"	"
"		J. S. et al.		"	"	"	"	"	"	"	"	"	"	"	"	"	"	"	"
"		Ruth J. et al.		"	"	"	"	"	"	"	"	"	"	"	"	"	"	"	"
"		J. H. et al.		R. W. Culpepper, Jr	Apr.	29	1969	P.M.	4	Mar.	24	1969	Apr.	29	1969	Mineral Rights 100 acres 4th Land Dist	Deed	117	169-70
"		Mrs Ann C et al		"	"	"	"	"	"	"	"	"	"	"	"	"	"	"	"
"		Evel A. et al		"	"	"	"	"	"	"	"	"	"	"	"	"	"	"	"
"		Mrs Ruby O. et al		"	"	"	"	"	"	"	"	"	"	"	"	"	"	"	"
"		Mrs Ruth J. et al		"	"	"	"	"	"	"	"	"	"	"	"	"	"	"	"
"		John T. et al		R. W. Culpepper, Jr	Apr.	29	1969	P.M.	4	Mar.	24	1969	Apr.	29	1969	Mineral Rights 100 acres 4th Land Dist	Deed	117	171-2

Filing Docket and General Index to Realty Deeds and Mortgages—GRANTORS

Refer to SUB-INDEX in front portion of Book for Alphabetical Arrangement and Page Reference to Names in this Index

Cott Patented Index Systems. Owned and manufactured by Walker, Evans & Cogswell Co., Charleston, S. C.

This Index approved and adopted for use in the Counties of Georgia pursuant to the Act approved August 8, 1916, providing for uniform records throughout the State.

GRANTORS FAMILY NAMES	GIVEN NAMES A B C D E F G H	GIVEN NAMES I J K L M N O	GIVEN NAMES P Q R S T U V W X Y Z	GRANTEES	DATE OF FILING				DATE OF INST'MT			DATE OF RECORD			LOCATION OF PROPERTY OR OTHER DESCRIPTION	Kind of Inst'mt	Book	Page
					Month	Day	Year	Hour	Month	Day	Year	Month	Day	Year				
Slum	Mr	Clara L.	et al	Gragg Lumber Co.	Nov	6	1924	2 Pm	June	21	1924	Nov	6	1924	750 acm. "Old Cummings Block"	W.D.	39	475
"	Mr	Sally	Wagner	Mr Tommie Stealy owner	Apr	13	1953	10:30 am	Dec	1	1952	Apr	15	1953	190 acm 5th Land dist	W.D	87	284-5
"	"	"	"	Hazel Sims et al	Aug	10	1954	4:20 pm	July	12	1954	Aug	11	1954	2000 sq ft lot, 195 to 1954			148
"	"	"	"	Edler to Sims Wilton	"	"	"	"	"	"	"	"	"	"	"	"	"	"
"	Mr	"	"	Joseph L. Allen	Apr	13	1957	9 am	Apr	12	1957	Apr	18	1957	2000 sq ft lot	SD	196	348
"	Mr	"	"	J R. Hatcher	Oct	26	1959	9 pm	Oct	26	1959	Oct	28	1959	Lot in Truiston	W.D	101	44-2
"	"	"	"	Time Loan Co.	Oct	16	1965	2:30 P.M.	Oct	12	1965	Oct	18	1965	2000 sq ft lot			566-67
"	"	"	"	"	"	"	"	"	"	"	"	"	"	"	"	"	"	"
"	"	"	"	Edward Finance Corp.	Oct	26	1965	9 A.M.	Oct	13	1965	Oct	26	1965	2000 sq ft lot			17 1971
"	"	"	"	"	"	"	"	"	"	"	"	"	"	"	"	"	"	"
"	"	"	"	"	"	"	"	"	"	"	"	"	"	"	"	"	"	"
"	Thom	&	Juanita	"	Nov	23	1966	9 am	Nov	21	1966	Nov	23	1966	Tract 32 7th Dist	SD	111	445
"	Thom	&	Juanita	North American Acceptance Corp	Apr	16	1971	9 am	Nov	29	1971	Apr	16	1971	2 lots in Truiston	SD	122	207
"	Thom	&	Juanita	Edward Finance Corp	Nov	4	1972	9 am	Dec	7	1972	Nov	4	1972	Lot in Truiston	SD	124	426
"	Thom	&	Juanita	North American Acceptance Corp	Apr	26	1972	9 am	Apr	3	1972	Apr	26	1972	2000 sq ft lot in Truiston	SD	127	185-186
"	Thom	&	Juanita	Edward Finance Corp	May	17	1972	9 am	Dec	7	1972	May	17	1972	Lot in Truiston	SD	125	130
"	Thom	&	Juanita	Edward Finance Corp	May	17	1972	9 am	Dec	7	1972	May	17	1972	Lot in Truiston	SD	125	131

and furnish these Sheets and Binders in North Carolina, South Carolina, Georgia, Florida and Alabama

This Index approved and adopted for use in the Counties of Georgia pursuant to the Act approved August 8, 1916, providing for uniform records throughout the State.

Filing Docket and General Index to Realty Deeds and Mortgages—GRANTORS

Cott Patented Index Systems. Owned and manufactured by Walker, Evans & Cogswell Co., Charleston, S. C.

Refer to SUB-INDEX in front portion of Book for Alphabetical Arrangement and Page Reference to Names in this Index

47

GRANTORS FAMILY NAMES	GIVEN NAMES A B C D E F G H	GIVEN NAMES I J K L M N O	GIVEN NAMES P Q R S T U V W X Y Z	GRANTEES	DATE OF FILING				DATE OF INST'MT			DATE OF RECORD			LOCATION OF PROPERTY OR OTHER DESCRIPTION	Kind of Inst'mt	Book	Page
					Month	Day	Year	Hour	Month	Day	Year	Month	Day	Year				
Glenn	Juanita + Thomas			Award Finance Corporation	July	19	1983	9	July	11	1983	July	21	1983	Tract - Town of Swinton	D S D	165	249- 251

Filing Docket and General Index to Realty Deeds and Mortgages—GRANTORS

Refer to SUB-INDEX in front portion of Book for Alphabetical Arrangement and Page Reference to Names in this Index

Cott Patented Index System. Owned and manufactured by Walker, Evans & Cogswell Co., Charleston, S. C.

This Index approved and adopted for use in the Counties of Georgia pursuant to the Act approved August 8, 1916, providing for uniform records throughout the State.

GRANTORS FAMILY NAMES	GIVEN NAMES A B C D E F G H	GIVEN NAMES I J K L M N O	GIVEN NAMES P Q R S T U V W X Y Z	GRANTEES	DATE OF FILING				DATE OF INST'MT			DATE OF RECORD			LOCATION OF PROPERTY OR OTHER DESCRIPTION	Kind of Inst'mt	Book	Page
					Month	Day	Year	Hour	Month	Day	Year	Month	Day	Year				
Groom	Laura			Mrs J. E. Butler	Jan	5	1925	8:30	Dec	4	1924	Jan	5	1925	House + lot near "Edenville" Swinton	D.P.D.	42	315
"	Laura			Mrs J. E. Butler	"	27	1932	"	Aug	14	1931	Feb	12	1932	Lot in Swinton	D.P.D.	47	138
"	Laura	Mrs. J. E. Butler her atty in fact		Mrs J. E. Butler	Nov.	23	1936	"	Oct.	6	1936	Nov.	24	1936	House & lot in Swinton	Deed under Power	52	484
"	Hazel et al			Mr & Mrs John F. Porter	June	6	1942	"	June	6	1942	June	6	1942	Deed of gift			312-13
"	Eula Belle et al			" " " "	"	"	"	"	"	"	"	"	"	"	"	"	"	"
"	Hazel			Eula Belle Groom	Aug	29	"	9	Aug	29	"	Aug	29	"	1/2 interest in lot in Swinton	W.D.	67	339
"	Professor et al			Geo. E. Beck	Nov.	20	1943	9:45	Nov	20	1943	Nov.	20	1943	1-1/2 acres of land in Swinton	Deed	81	507-8
"	Lucas Underwood et al			" " " "	"	"	"	"	"	"	"	"	"	"	"	"	"	"
"	Professor			Geo. Power Co.	Aug.	7	1944	3	Nov.	22	1944	Aug	10	1944	Right of way	Deed	77	61-2
"	Hays			J. F. Porter	Nov.	27	1948	2	Nov.	27	1948	Nov.	29	1948	1/2 acre part of lot 431	Deed	51	514
"	Esmerine & Professor			Wilkinson County Bonds	Dec	24	1949	9	Dec	22	1949	Dec	27	1949	Part of property, 1953	Deed	87	
"	"			" " " "	Aug	25	1951	9	Aug	23	1951	Aug	25	1951	Subj to Dec 9, 1952	Deed	341	
"	Hays			Gordon Bonds	Sept	11	"	"	Sept	5	"	Sept	12	"	Part of property, 1950	Deed	81	285
"	"			Wilkinson County Bonds	Mar	17	1952	"	Mar	15	1952	Mar	21	1952	Part of property, 1950	Deed	62	417
"	"			" " " "	Nov	18	"	"	Nov	8	"	Nov	18	"	Part of property, 1956	Deed	83	508
"	Esmerine & Professor			" " " "	May	27	1953	"	May	19	1953	May	25	1953	Part of property, 1953	Deed	70	195

and furnish these sheets and binders in North Carolina, South Carolina, Georgia, Florida and Alabama

This Index approved and adopted for use in the Counties of Georgia pursuant to the Act approved August 8, 1916, providing for uniform records throughout the State.

Filing Docket and General Index to Realty Deeds and Mortgages—GRANTORS

Cott Patented Index Systems. Owned and manufactured by Walker, Evans & Cogswell Co., Charleston, S. C.

Refer to SUB-INDEX in front portion of Book for Alphabetical Arrangement and Page Reference to Names in this Index

49

GRANTORS FAMILY NAMES	GIVEN NAMES A B C D E F G H	GIVEN NAMES I J K L M N O	GIVEN NAMES P Q R S T U V W X Y Z	GRANTEES	DATE OF FILING				DATE OF INST'MT			DATE OF RECORD			LOCATION OF PROPERTY OR OTHER DESCRIPTION	Kind of Inst'mt	Book	Page
					Month	Day	Year	Hour	Month	Day	Year	Month	Day	Year				
Frooms	Professor	Susierene		Wilkinson County Bank	Oct	26	1954	9 am	Oct	25	1954	Oct	26	1954	1/2 acre in Dorrington	WD	105	275
"	"	"		"	Feb	24	1955	"	Feb	21	1955	Feb	25	1955	1/2 acre in Dorrington 1971	WD	105	230
"	Hayes			Town Bank	July	11	1956	"	July	9	1956	July	13	1956	1/2 acre in Dorrington	WD	105	407
"	Hayes			Southern Division	Sept	4	1958	9 am	Aug	29	1958	Sept	5	1958	1/2 acre in Dorrington	WD	99	302-3
Frooms	Professor S.	et al		Wood Loan Realty Co.	July	25	1960	PM	July	25	1960	July	25	1960	1/2 acre in Dorrington (94)	WD	105	332-3
"	Susierene U.	et al		"	"	"	"	"	"	"	"	"	"	"	"	"	"	"
"	Susierene U.	et al		Wilkinson County Bank	Sept.	21	1960	9 A.M.	Sept	10	1960	Sept	23	1960	1/2 acre in Dorrington 26, 1971	WD	79	272
"	Professor	et al		"	"	"	"	"	"	"	"	"	"	"	"	"	"	"
"	Hayes			Millergrille Finance Co.	Apr.	17	1961	9 A.M.	Apr.	-	1961	Apr.	18	1961	1/2 acre in Dorrington 26, 1971	WD	105	275
"	Professor			Jacob S. Underwood, Jr.	May	2	1962	9 P.M.	May	1	1962	May	2	1962	25 acres in Wilkinson County	WD	86	401
"	Susierene U.	et al.		Wilkinson County Bank	May	16	1962	9 A.M.	May	2	1962	May	16	1962	Tracts in High Hill District	WD	100	497
"	Susierene U.	et al.		"	Sept.	18	1962	9 P.M.	Sept.	14	1962	Sept.	19	1962	1/2 acre in High Hill District	WD	100	550
"	Professor	et al.		"	"	"	"	"	"	"	"	"	"	"	"	"	"	"
"	Hayes			General Allen, et al.	Mar.	6	1963	9 A.M.	Feb.	23	1963	Mar.	7	1963	1/2 acre in Dorrington	WD	105	275
"	Hayes			Sheola W. Allen, et al.	"	"	"	"	"	"	"	"	"	"	"	"	"	"
"	Susierene U.	et al.		Statewide Acceptance Corp.	June	17	1964	9 A.M.	June	12	1964	June	17	1964	1 acre in 327th S.M. District	WD	108	419

Filing Docket and General Index to Realty Deeds and Mortgages—GRANTORS

Refer to SUB-INDEX in front portion of Book for Alphabetical Arrangement and Page Reference to Names in this Index

Cott Patented Index Systems.
Manufactured by Geo. D. Barnard Sta. Co., St. Louis, Mo.

GRANTORS FAMILY NAMES	GIVEN NAMES ABCDEFGHIJ	GIVEN NAMES JKLMNO	GIVEN NAMES PQRSTUVWXYZ	GRANTEES	DATE OF FILING				DATE OF INSTRUMENT			DATE OF RECORD			LOCATION OF PROPERTY OR OTHER DESCRIPTION	KIND OF INSTRUMENT	BOOK	PAGE	
					MONTH	DAY	YEAR	HR. M.	MONTH	DAY	YEAR	MONTH	DAY	YEAR					
Brooms				Professor et al.	Statewide Acceptance Corp.	June	17	1964	9 AM	June	12	1964	June	17	1964	Lot 15 - 27th St. & 11th District	1964	188	419
"				professor	State Highway Dept.	Apr	15	1970	9 AM	Nov	18	1970	Apr	15	1970	plat 59 589-F.	Recd	119	526
"				professor + Susannah	Wilkinson Realty Co.	May	10	1971	9 AM	Apr	20	1971	May	10	1971	Lot 18, 1974	1971	2320-	
"				Julius C. et al	Robins Federal Credit Union	Oct.	17	1975	9 AM	Oct.	16	1975	Oct.	17	1975	Adm. of Estate of J. C. Brooms	CRS	135	537
"				Fannie N. et al	" " " "	"	"	"	"	"	"	"	"	"	"	"	"	"	"
"				Julius C. et al	Glennie Mayo Smith	July	7	1976	10 AM	June	-	1976	July	7	1976	Lot - Holiday Hills	DPS	139	582
"				Fannie N. et al	" " " "	"	"	"	"	"	"	"	"	"	"	"	"	"	"
"				J. C.	Acanee Electric Membership Corp.	July	29	1976	10:30 AM	July	22	1976	July	29	1976	Right-of-Way	CRS	140	11
"				Julius C. + Fannie N.	Robins Federal Credit Union	Oct	27	1983	3 PM	Oct	26	1983	Nov	9	1983	Statewide Acceptance Corp. 1331st	CRS	135	372
"				Julius C. + Fannie N.	Robins Federal Credit Union	June	26	1984	9 AM	June	22	1984	June	29	1984	Statewide Acceptance Corp. 1331st	CRS	135	35
"				Colleen + Joseph	Mattie Mae Jackson et al	Mar	12	1986	9 AM	Mar	7	1986	Mar	12	1986	3 lots - City of Gordon	DSD	174	650
"				" " "	Margua G. Mesley	"	"	"	"	"	"	"	"	"	"	"	"	"	"
"				Elaine Bell et al	Ana C. Bell, Jr.	Dec	16	1986	9 AM	-	-	1986	Dec	18	1986	trust - Dawn of Somersboro	WD	178	288
"				Julius (aka Julius) + Fannie N.	Associate Financial Services of America Inc	Aug	8	1988	11:15 AM	Aug	4	1988	Aug	8	1988	Lot TW-6, Sec 25, 2nd A 331	DSD	185	132

Filing Docket and General Index to Realty Deeds and Mortgages—GRANTORS

This Index approved and adopted for use in the Counties of Georgia pursuant to the Act approved August 8, 1916, providing for uniform records throughout the State.

Refer to SUB-INDEX in front portion of Book for Alphabetical Arrangement and Page Reference to Names in this Index

Cott Patented Index Systems. Owned and manufactured by Walker, Evans & Cogswell Co., Charleston, S. C.

GRANTORS FAMILY NAMES	GIVEN NAMES A B C D E F G H	GIVEN NAMES I J K L M N O	GIVEN NAMES P Q R S T U V W X Y Z	GRANTEES	DATE OF FILING				DATE OF INST'MT			DATE OF RECORD			LOCATION OF PROPERTY OR OTHER DESCRIPTION	Kind of Inst'mt	Book	Page	
					Month	Day	Year	Hour M	Month	Day	Year	Month	Day	Year					
				Gordon Lodge Fram. No. 240. <i>etal</i>	Gordon Masonic Realty Co. <i>Ine.</i>	Feb	19	1925	8 am.	Oct	15	1919	Feb	24	1924	Masonic Bldg in Gordon	M.D.	31	253
				Jefferson Standard Life Ins. Co.		Feb.	19	1916	8 am.	Feb.	4	1916	Feb.	19	1916		"	22	565-6-7

and furnish these Sheets and Binders in North Carolina, South Carolina, Georgia, Florida and Alabama

This Index approved and adopted for use in the Counties of Georgia pursuant to the Act approved August 8, 1916, providing for uniform records throughout the State.

Filing Docket and General Index to Realty Deeds and Mortgages—GRANTORS

Refer to SUB-INDEX in front portion of Book for Alphabetical Arrangement and Page Reference to Names in this Index

Cott Patented Index Systems. Owned and manufactured by Walker, Evans & Cogswell Co., Charleston, S. C.

GRANTORS FAMILY NAMES	GIVEN NAMES ABCDEFGHIJ	GIVEN NAMES IJKLMNO	GIVEN NAMES PQRSTUVWXYZ	GRANTEES	DATE OF FILING				DATE OF INST'MT			DATE OF RECORD			LOCATION OF PROPERTY OR OTHER DESCRIPTION	Kind of Inst'mt	Book	Page
					Month	Day	Year	Hour M	Month	Day	Year	Month	Day	Year				
Lethys	J. M.	Lumber Co.		Wiggins County Bank	May	7	1925	8 am	May	5	1925	May	7	1925	24 acres 2nd Dist. 3. 1925 (A. S. D. 2)	44	227	
"	J. M.	Lumber Co.		"	Jan	4	1926	"	Dec	24	"	Jan	12	1926	257 acres 2nd Dist. (A. S. D. 2)	44	383	
"	J. M.	Lumber Co.		"	Nov	18	"	"	Nov	11	1926	Nov	18	"	959 acres 2nd Dist.	44	484	
"	J. M.	Lumber Co. for Sheriff		Wilkinson County	Oct	15	1931	2 30m	Sept	1	1931	Oct	19	1931	100 acres 3rd Dist. Case 1930	50	234-5	
"	J. M.	Lumber Co.		Pierce & Orr	June	2	1932	5m	May	17	1932	June	7	1932	959 acres 2nd Dist.	50	334	
"	J. M.	Lumber Co.		Bank of Dudley	Oct	11	1945	9 am	Oct	10	1945	Oct	13	1945	of R. M. Stanley & Timberland	74	425	
"	J. M.	Lumber Co.		"	Jan	22	1946	"	Jan	18	1946	Jan	22	1946	of G. W. Beach et al	"	510	
"	J. M.	Lumber Co.		Dominy & Conroy	Nov	27	1948	"	Nov	24	1948	Nov	27	1948	of Roy B Holton timber land	"	27 57A	
"	Lumber Co.	W. B. & J. M.		First National Bank & Trust Co. in Macon	Jan	27	1952	9 am	Jan	21	1952	Jan	20	1952	2 tracts in Griffin Dist	85	360-1	
"	"	"		"	May	22	"	9 am	May	21	"	May	24	"	100 acres 4th Land Dist	"	89 46	
"	"	"		"	Mar	12	1954	4 pm	Mar	12	1954	Mar	13	1954	217 acres 2nd Land Dist	89	581-2	
"	"	"		"	July	13	1955	9 am	July	6	1955	July	14	1955	14 3/4 acres 3rd Land Dist	93	383-4	
"	"	"		"	June	26	1957	9 am	June	24	1957	June	25	1957	135 acres 3rd Land Dist (part of 1955)	96	424-5	
"	J. M.	Lumber Co. et al.		M. H. Blackshear	June	7	1967	9 am	Feb	5	1935	June	7	1967	Direct tract in Lawrence & Wilkinson Co.	112	494	

and furnish these Sheets and Binders in North Carolina, South Carolina, Georgia, Florida and Alabama

Filing Docket and General Index to Realty Deeds and Mortgages—GRANTORS

Refer to SUB-INDEX in front portion of Book for Alphabetical Arrangement and Page Reference to Names in this Index

Cott Patented Index Systems. Owned and manufactured by Walker, Evans & Cogswell Co., Charleston, S. C.

This Index approved and adopted for use in the Counties of Georgia pursuant to the Act approved August 8, 1916, providing for uniform records throughout the State.

GRANTORS FAMILY NAMES	GIVEN NAMES A B C D E F G H	GIVEN NAMES I J K L M N O	GIVEN NAMES P Q R S T U V W X Y Z	GRANTEES	DATE OF FILING				DATE OF INST'MT			DATE OF RECORD			LOCATION OF PROPERTY OR OTHER DESCRIPTION	Kind of Inst'mt	Book	Page
					Month	Day	Year	Hour M	Month	Day	Year	Month	Day	Year				
Guardian				L. F. Stapleton	July	22	1925	3 pm	July	5	1921	July	24	1925	3/4 interest 5 acres, 327 ft Diet.	W.D.	39	549-
"	Mr N. B. Lewis			A. S. Boone	Apr	5	1924	8 am	Apr	"	1924	Apr	13	1924	Six Lots in Tommelow, Ga.	W.D.	41	79
"	Mr N. B. Lewis			J. B. Wynn	June	10	"	2 pm	"	"	"	June	11	"	3/4 of 25 acres, Jack Diet.	W.D.	41	115
"	Amanda Bently			W. C. Bently	Nov	9	"	"	Oct	28	"	Nov	12	"	50 acres, J. A. Bently Alloc.	W.D.	41	182
"	L. E. Thompson			A. S. Boone	Nov	17	1927	"	Sept	7	"	Nov	19	1927	2/3 of 6 Lots in Tommelow, Ga	W.D.	41	267
"	Mr Azula Page			J. B. W. Bently	Dec	6	"	"	Dec	1	1927	Dec	7	"	22 acres Park on, S. C. Diet.	W.D.	41	376
"	Lola W. Butler et al			Lucia M. Mitchell	Nov	13	1925	8 am	Nov	-	1921	Nov	14	1925	Tract #7, Peter Neal Land	W.D.	41	520
"	Lola M. Butler et al			Neal Neal	Feb	25	"	"	"	-	"	Feb	28	"	Tract #2, " " "	W.D.	41	511-12
"	Lola M. Butler et al			William Neal	"	"	"	"	"	-	"	Nov	1	"	Tract #1, " " "	W.D.	41	512
"	Lola M. Butler et al			Luis Neal	"	"	"	"	"	-	"	"	"	"	Tract #4, " " "	W.D.	41	513
"	Lola Neal Butler et al			Lola Neal Butler	"	"	"	"	Oct	18	1920	"	"	"	Tract #5, " " "	W.D.	41	514
"	Lola Butler et al			Ada M. Jones	"	"	"	"	Nov	-	1921	"	"	"	Tract #6, " " "	W.D.	41	513
"	Lola M. Butler et al			Bessie M. Ketchum	"	"	"	"	"	-	"	"	2	"	Tract #8, " " "	W.D.	41	514
"	N. E. Parker			State Highway Board	Nov	24	1930	2 pm	"	18	1930	"	25	1930	1.1 acres Right of Way	W.D.	50	48
"	N. E. Parker			"	"	"	"	"	"	"	"	"	27	"	0.3 acres " " "	W.D.	50	59
"	B. L. Anderson et al			Harrison Walker Mining Co	June	6	1931	"	May	14	1931	June	8	1931	strip 30 ft wide 1875 ft Long	W.D.	50	2067

and furnish these Sheets and Binders in North Carolina, South Carolina, Georgia, Florida and Alabama

This Index approved and adopted for use in the Counties of Georgia pursuant to the Act approved August 8, 1916, providing for uniform records throughout the State.

Filing Docket and General Index to Realty Deeds and Mortgages—GRANTORS

Cott Patented Index Systems. Owned and manufactured by Walker, Evans & Cogswell Co., Charleston, S. C.

Refer to SUB-INDEX in front portion of Book for Alphabetical Arrangement and Page Reference to Names in this Index

55

GRANTORS FAMILY NAMES	GIVEN NAMES A B C D E F G H	GIVEN NAMES I J K L M N O	GIVEN NAMES P Q R S T U V W X Y Z	GRANTEES	DATE OF FILING				DATE OF INST'MT			DATE OF RECORD			LOCATION OF PROPERTY OR OTHER DESCRIPTION	Kind of Inst'mt	Book	Page
					Month	Day	Year	Hour	Month	Day	Year	Month	Day	Year				
Guardian	W. N. Freeman et al			Chatham-Deer Creek Lh. Co.	Feb	23	1932	8 a.m.	Jan	12	1932	Feb	24	1932	40 ft right of way	any	50	285-6
"	Julien F. Bloodworth et al			The Milledgeville Banking Co.	Mar	31	"	"	Mar	30	"	Apr	18	"	16 ac in Milledgeville	D.B.	50	311-12

This Index approved and adopted for use in the Counties of Georgia pursuant to the Act approved August 8, 1916, providing for uniform records throughout the State.

Filing Docket and General Index to Realty Deeds and Mortgages—GRANTORS

Cott Patented Index Systems. Owned and manufactured by Walker, Evans & Cogswell Co., Charleston, S. C.

Refer to SUB-INDEX in front portion of Book for Alphabetical Arrangement and Page Reference to Names in this Index

57

GRANTORS FAMILY NAMES	GIVEN NAMES A B C D E F G H	GIVEN NAMES I J K L M N O	GIVEN NAMES P Q R S T U V W X Y Z	GRANTEES	DATE OF FILING				DATE OF INST'MT			DATE OF RECORD			LOCATION OF PROPERTY OR OTHER DESCRIPTION	Kind of Inst'mt	Book	Page	
					Month	Day	Year	Hour	Month	Day	Year	Month	Day	Year					
Godfrey	Mrs. Mary			J. A. Gracade	May	17	1976	am	10	May	17	1976	May	17	1976	68 acres - 7th Land Dist.	Official	139	171-172
"	(Mrs. Pauline C. Starley)			Paul Ronald Starley	May	15	1979	am	11:30	May	15	1979	May	15	1979	Tract - 5th Land Dist.	MO	149	670
"	Mrs. Pauline S.			Joe S. Starley, Jr.	May	7	1979	PM	12:10	May	-	1979	May	7	1979	2 Tracts - 5th Land Dist.	MO	150	408-414 430-
"	(Mrs. Pauline Criswell Starley)			Paul Ronald Starley	May	10	1979	PM	2:30	May	-	1979	May	10	1979	Tract - 5th Land Dist.	MO	150	432
"	Mrs. Pauline S. et al			Bcome Electric	June	12	1979	PM	1:40	June	7	1979	June	12	1979	Right of Way	Exec MO	150	652 670-
"	(Mrs. Pauline Criswell Starley)			Membership Corp., Inc	June	12	1979	PM	11:15	June	7	1979	June	12	1979	Right of Way	Exec MO	150	652 670-
"	Mrs. Pauline S. et al			Paul Ronald Starley	Dec	21	1984	am	-	-	-	1984	Dec	26	1984	10.3 acres - 328th (Bledworth) Dm District	WD	170	673
"	(Mrs. Pauline S. Starley)			Wilkinson County	Sept	20	1985	am	10	-	-	-	Sept	25	1985	PR 2256	WD	173	103- 120
"	Mrs. Pauline S. (formerly et al)			Wilkinson County	Oct	3	1985	pm	1:50	-	-	-	Oct	4	1985	PR 2256	Corrective WD	173	242- 245

This Index approved and adopted for use in the Counties of Georgia pursuant to the Act approved August 8, 1916, providing for uniform records throughout the State.

Filing Docket and General Index to Realty Deeds and Mortgages—GRANTORS

Refer to SUB-INDEX in front portion of Book for Alphabetical Arrangement and Page Reference to Names in this Index

Cott Patented Index Systems. Owned and manufactured by Walker, Evans & Cogswell Co., Charleston, S. C.

GRANTORS FAMILY NAMES	GIVEN NAMES A B C D E F G H	GIVEN NAMES I J K L M N O	GIVEN NAMES P Q R S T U V W X Y Z	GRANTEES	DATE OF FILING				DATE OF INST'MT			DATE OF RECORD			LOCATION OF PROPERTY OR OTHER DESCRIPTION	Kind of Inst'mt	Book	Page
					Month	Day	Year	Hour	Month	Day	Year	Month	Day	Year				
Jass	A. C.			E. D. Maxwell	Dec	13	1926	2 P.M.	Sept	5	1917	Dec	13	1926	Lat #1, in Block #16, Danville Ga.	W.D.	40	544
"	N. C.			W. J. Porter	June	7	1918	2 P.M.	May	25	1918	June	7	1918		Deed	30	150
"	N. C.			J. A. Hembree	June	24	1918	2 P.M.	May	24	1918	June	25	1918		"	75	424
"	N. C.			F. E. Johnston	Apr.	29	1921	2 P.M.	May	24	1918	Apr.	30	1921		"	30	548
"	Josephine Adams	etal		Cecil J. Mangham ^{etal}	Apr.	28	1976	am	Apr.	23	1976	Apr.	28	1976	Tract - Danville	W.D.	139	24
"	"	"	"	Joyce Mangham ^{etal}	"	"	"	"	"	"	"	"	"	"	"	"	"	"
"	Mammie Louis L.	etal		Mamomie Livingston a/k/a Mrs. George Livingston	Aug	14	1974	3:10 P.M.	May	-	1979	Aug	14	1974	.96 acs - 4 th Land District	W.D.	151	423

Walker, Evans & Cogswell Co., of Charleston, S. C., are owners of these patents and furnish these Sheets and Binders in North Carolina, South Carolina, Georgia, Florida and Alabama.

This Index approved and adopted for use in the Counties of Georgia pursuant to the Act approved August 8, 1916, providing for uniform records throughout the State.

Filing Docket and General Index to Realty Deeds and Mortgages—GRANTORS

61.

Refer to SUB-INDEX in front portion of Book for Alphabetical Arrangement and Page Reference to Names in this Index

Cott Patented Index Systems. Owned and manufactured by Walker, Evans & Cogswell Co., Charleston, S. C.

GRANTORS FAMILY NAMES	GIVEN NAMES A B C D E F G H	GIVEN NAMES I J K L M N O	GIVEN NAMES P Q R S T U V W X Y Z	GRANTEES	DATE OF FILING				DATE OF INST'MT			DATE OF RECORD			LOCATION OF PROPERTY OR OTHER DESCRIPTION	Kind of Inst'mt	Book	Page
					Month	Day	Year	Hour	Month	Day	Year	Month	Day	Year				
<i>Georgia Lumber Corporation</i>				<i>Cleveland Concrete Lbr. Co.</i>	<i>Feb</i>	<i>4</i>	<i>1927</i>		<i>Jan</i>	<i>4</i>	<i>1927</i>	<i>Feb</i>	<i>5</i>	<i>1927</i>	<i>1775 1/2 acres, Simons Tract, June Lake, Ga.</i>		<i>41</i>	<i>237-8</i>

Binder is also patented, both being the patents of C. M. COIT, Walker, Evans & Cogswell Co., of Charleston, S. C., are owners of these patents and furnish these Sheets and Binders in North Carolina, South Carolina, Georgia, Florida and Alabama.

This Index approved and adopted for use in the Counties of Georgia pursuant to the Act approved August 8, 1916, providing for uniform records throughout the State.

Filing Docket and General Index to Realty Deeds and Mortgages—GRANTORS

63.

Refer to SUB-INDEX in front portion of Book for Alphabetical Arrangement and Page Reference to Names in this Index

Cott Patented Index Systems. Owned and manufactured by Walker, Evans & Cogswell Co., Charleston, S. C.

GRANTORS FAMILY NAMES	GIVEN NAMES A B C D E F G H	GIVEN NAMES I J K L M N O	GIVEN NAMES P Q R S T U V W X Y Z	GRANTEES	DATE OF FILING				DATE OF INST'MT			DATE OF RECORD			LOCATION OF PROPERTY OR OTHER DESCRIPTION	Kind of Inst'mt	Book	Page
					Month	Day	Year	Hour M	Month	Day	Year	Month	Day	Year				
Georgia Agri-Credit Corp.				J. S. Almond	Mar	23	1927	8 a.m.	Mar	3	1927	Mar	28	1927	H. N. Smith D.P.S.	Transfer	45	98
"	"	"	"	Federal State Credit Bank <i>Calvin</i>	Sept	2	1931	9 a.m.	Aug	12	1932	Sept	2	1931	J. Lamo Brown	Imp	52	456

Binder is also patented, both being the patents of C. M. COFFEE, Walker, Evans & Cogswell Co., of Charleston, S. C., are owners of these patents and furnish these Sheets and Binders in North Carolina, South Carolina, Georgia, Florida and Alabama.

This Index approved and adopted for use in the Counties of Georgia pursuant to the Act approved August 3, 1916, providing for uniform records throughout the State.

Filing Docket and General Index to Realty Deeds and Mortgages—GRANTORS

65.

Refer to SUB-INDEX in front portion of Book for Alphabetical Arrangement and Page Reference to Names in this Index

Cott Patented Index Systems. Owned and manufactured by Walker, Evans & Cogswell Co., Charleston, S. C.

GRANTORS FAMILY NAMES	GIVEN NAMES A B C D E F G H	GIVEN NAMES I J K L M N O	GIVEN NAMES P Q R S T U V W X Y Z	GRANTEES	DATE OF FILING				DATE OF INST'MT			DATE OF RECORD			LOCATION OF PROPERTY OR OTHER DESCRIPTION	Kind of Inst'mt	Book	Page
					Month	Day	Year	Hour M	Month	Day	Year	Month	Day	Year				
Georgia Realty Development Co.				J. W. Braaker Jr.	Apr	18	1927	8 a.m.	Apr	11	1927	Apr	24	1927	Block D, Lots 12, 13, 14. Highland View Garden	W.D.	41	300
"	"	"	"	E. E. Miller	Mar.	20	1938	9 a.m.	Feb.	22	1937	Mar.	30	1938	Lot No 8 Block B in Garden	"	57	128
"	"	"	"	Mrs J. W. Broske Jr.	Nov.	15	"	11 a.m.	Oct.	11	1938	Nov.	15	"	Lots 3, 4, 5, 6, 7, 8, 9, 10, 11, and 15 in Block D.	"	57	268
"	"	"	"	L. D. Hornsby	Nov	4	1940	130 p.m.	Oct	15	1940	Nov	4	1940	Lots 3 + 7 in Block "C"	"	"	626-7
"	"	"	"	Mrs. C. P. Kirby	"	8	"	4 p.m.	"	11	"	"	8	"	Lot 8, 9, & 10 Block C in Garden	"	57	334

Walker, Evans & Cogswell Co., of Charleston, S. C., are owners of these patents and furnish these sheets and binders in North Carolina, South Carolina, Florida and Alabama.

This Index approved and adopted for use in the Counties of Georgia pursuant to the Act approved August 8, 1916, providing for uniform records throughout the State.

Filing Docket and General Index to Realty Deeds and Mortgages—GRANTORS

67.

Refer to SUB-INDEX in front portion of Book for Alphabetical Arrangement and Page Reference to Names in this Index

Cott Patented Index Systems. Owned and manufactured by Walker, Evans & Cogswell Co., Charleston, S. C.

GRANTORS FAMILY NAMES	GIVEN NAMES A B C D E F G H	GIVEN NAMES I J K L M N O	GIVEN NAMES P Q R S T U V W X Y Z	GRANTEES	DATE OF FILING				DATE OF INST'MT			DATE OF RECORD			LOCATION OF PROPERTY OR OTHER DESCRIPTION	Kind of Inst'mt	Book	Page	
					Month	Day	Year	Hour	Month	Day	Year	Month	Day	Year					
Georgia White Brick Co.				State Highway Board	May	30	1927	8 am	not given	May	30	1927	2,447	gens. right of way.	W.D.	41	314.		
"	"	"	"	H. E. Dehr	Apr	"	1928	"	Apr	2	1928	May	5	1928	Diner Lode near Hudson	Part Mortgage	45	579-	
"	"	"	"	E. B. Reynolds	Feb	7	1930	"	Jan	9	1930	Feb	10	1930	Diner tract near Hudson	Comm. Deed	50	40-1-2	
"	"	"	"	E. B. Reynolds trustee					Jan	1	1928	Mar	17	1928	" " " " " 18' 95' 60"	Trust Deed	45	439- 535-49	
"	"	"	"	Wilkinson County	Sept	14	1933	2 mi	Sept	5	1933	Sept	16	1933	500 Acre land, 1931/8/1932 tax	S.D.	50	461-462	
"	"	"	"	O. M. Fuller	Mar	17	1937	"	Mar	17	1937	Mar 17 1937	May	12	1937	Deed of Conveyance	W.D.	52	554
"	"	"	"	Alfred Badowski trustee	May	19	1937	"	April	3	1937	May	19	1937	Diner tract of land	W.D.	52	580-2	

Walker, Evans & Cogswell Co., of Charleston, S. C., are owners of these patents and furnish these sheets and binders to North Carolina, South Carolina, Georgia, Florida and Alabama.

Per mail D Reynolds for the note holder trustee

This Index approved and adopted for use in the Counties of Georgia pursuant to the Act approved August 8, 1916, providing for uniform records throughout the State.

Filing Docket and General Index to Realty Deeds and Mortgages—GRANTORS

69.

Refer to SUB-INDEX in front portion of Book for Alphabetical Arrangement and Page Reference to Names in this Index

Cott Patented Index Systems. Owned and manufactured by Walker, Evans & Cogswell Co., Charleston, S. C.

GRANTORS FAMILY NAMES	GIVEN NAMES A B C D E F G H	GIVEN NAMES I J K L M N O	GIVEN NAMES P Q R S T U V W X Y Z	GRANTEES	DATE OF FILING				DATE OF INST'MT			DATE OF RECORD			LOCATION OF PROPERTY OR OTHER DESCRIPTION	Kind of Inst'mt	Book	Page
					Month	Day	Year	Hour M	Month	Day	Year	Month	Day	Year				
<i>Granting</i>	<i>Adelie</i>			<i>C. F. Laid</i>	<i>Nov</i>	<i>8</i>	<i>1927</i>	<i>2 am</i>	<i>Feb</i>	<i>28</i>	<i>1927</i>	<i>Nov</i>	<i>11</i>	<i>1927</i>	<i>1/2 ac in Parnell Co.</i>	<i>M.D.</i>	<i>46</i>	<i>3.</i>

and furnish these Sheets and Binders in North Carolina, South Carolina, Georgia, Florida and Alabama

Filing Docket and General Index to Realty Deeds and Mortgages—GRANTORS

Refer to SUB-INDEX in front portion of Book for Alphabetical Arrangement and Page Reference to Names in this Index

Cott Patented Index Systems. Owned and manufactured by Walker, Evans & Cogswell Co., Charleston, S. C.

78

GRANTORS FAMILY NAMES	GIVEN NAMES ABCDEFGHIJ	GIVEN NAMES KLMNO	GIVEN NAMES PQRSTUVWXYZ	GRANTEES	DATE OF FILING				DATE OF INST'MT			DATE OF RECORD			LOCATION OF PROPERTY OR OTHER DESCRIPTION	Kind of Inst'mt	Book	Page
					Month	Day	Year	Hour	Month	Day	Year	Month	Day	Year				
Georgia Forestry Commission				E. J. Jones	July	17	1956	2	Nov	21	1956	July	18	1956	1/4 acre Parcel A list	Geo	96	112
"	"	"		George Army consultant	Feb	11	1958	9	Jan	30	1958	Feb	26	1958	9/10 acre Tract A list	Geo	99	115
"	"	"		Dr. Harold consultant	"	"	"	"	"	"	"	"	"	"	"	"	"	"
"	"	"		Mr. Elmer C. Hughes et al	"	"	"	"	"	"	"	"	"	"	"	"	"	"
"	"	"		Mr. Ellen C. Linn et al	"	"	"	"	"	"	"	"	"	"	"	"	"	"
"	"	"		Hodges Lbr. Co.	Oct.	25	1976	9	Oct.	14	1976	Oct	25	1976	1 acre - 3 rd District	Geo	140	658
"	"	"		Commonwealth of Virginia	Mar	12	1980	9	Feb.	1	1980	Mar	12	1980	50 feet Right of Way	Geo	153	549

Filing Docket and General Index to Realty Deeds and Mortgages—GRANTORS

Refer to SUB-INDEX in front portion of Book for Alphabetical Arrangement and Page Reference to Names in this Index

Cott Patented Index Systems.
Manufactured by Geo. D. Barnard Sta. Co., St. Louis, Mo.

71

GRANTORS FAMILY NAMES	GIVEN NAMES ABCDEFGHIJ	GIVEN NAMES IJKLMNO	GIVEN NAMES PQRSTUVWXYZ	GRANTEES	DATE OF FILING				DATE OF INSTRUMENT			DATE OF RECORD			LOCATION OF PROPERTY OR OTHER DESCRIPTION	KIND OF INST'MT	BOOK	PAGE
					MONTH	DAY	YEAR	HR. M.	MONTH	DAY	YEAR	MONTH	DAY	YEAR				
Gordon			W.M. adm.	J. R. Napier + J. J. Moore					Jan.	12	1899	Apr.	21	1899	Deed	R	669-70	
"			W.M.	Joel A. Smith					Nov.	2	1896	Nov.	16	1896	"	P	321	
"			W.M. adm.	J. J. Rulland					Feb.	26	1897	Mar.	5	1897	"	P	448	
"			Charlie	W. J. Little	Mar.	10	1917	2 P.M.	Mar.	9	1917	Mar.	10	1917	Patty	24	415	
Gordon			Vera F. et al	Hansel D. Guffin et al	May	11	1970	PM	May	11	1970	May	11	1970	Lat in Gordon	WCD	119 630-1	
"			" " " "	Betty L. Guffin et al	"	"	"	"	"	"	"	"	"	"	"	"	"	
"			Helma L.	Dickling + Walker, Inc	Dec	17	1971	AM	Dec	15	1971	Dec	17	1971	Lat in Gordon	SD	123 659-662	
"			William F. et al	Franklin D. Cooper et al	Dec	29	1971	AM	Aug	2	1971	Dec	29	1971	Lat Holiday Hills	WCD	124 30-2	
"			Jessie F. et al	" " "	"	"	"	"	"	"	"	"	"	"	"	"	"	
"			William F. et al	Charles E. Branch et al	"	"	"	"	"	"	"	"	"	"	"	"	"	
"			Jessie F. et al	" " "	"	"	"	"	"	"	"	"	"	"	"	"	"	
"			Myrtle D. Mrs. et al	William C. Stripling	July	8	1974	PM	June	29	1974	July	8	1974	2/3 undivided interest, 204 acre, 327 th GMD	WD	131 361-363	
"			Vera D. et al	Larsel D. + Betty L. Guffin Beane Electric	Aug	11	1976	PM	Aug	4	1976	Aug	11	1976	Lat - City of Gordon	WD	140 123-124	
Garden			Melton J. et al	Guillermo de la Cruz	Sept	14	1978	AM	Aug	23	1978	Sept	14	1978	Right-of-Way	WD	148 198	
Garden			Helma L.	Mason Burke	Mar.	30	1979	PM	-	-	1979	Mar.	30	1979	Tract - City of Gordon	WD	150 47	
"			Mrs. Myrtle D.	William J. Stripling	Feb	27	1981	AM	Feb	26	1981	Feb	27	1981	204 acres - 327 th (Quintal) GMD	WD	156 652-653	

This Index approved and adopted for use in the Counties of Georgia pursuant to the Act approved August 8, 1916, providing for uniform records throughout the State.

Filing Docket and General Index to Realty Deeds and Mortgages—GRANTORS

Refer to SUB-INDEX in front portion of Book for Alphabetical Arrangement and Page Reference to Names in this Index

Cott Patented Index Systems. Owned and manufactured by Walker, Evans & Cogswell Co., Charleston, S. C.

GRANTORS FAMILY NAMES	GIVEN NAMES A B C D E F G H	GIVEN NAMES I J K L M N O	GIVEN NAMES P Q R S T U V W X Y Z	GRANTEES	DATE OF FILING				DATE OF INST'MT			DATE OF RECORD			LOCATION OF PROPERTY OR OTHER DESCRIPTION	Kind of Inst'mt	Book	Page	
					Month	Day	Year	Hour	M	Month	Day	Year	Month	Day					Year
Gordon	Mary A.			N. B. Rawls	Sept	21	1928	8	am	Aug	4	1928	Sept	21	1928	25 1/2 acs. Lots 222, 219, 2nd Dist.	M. D.	31	297
"	"	"		N. B. Rawls Acacia Electric	Oct	10	"	"	"	"	13	"	Oct	18	"	Truba 25 1/2 acs. 2nd Dist.	Waiver	41	490
"	Milton J. et al			membership Corp., The	Jan.	5	1979	10	Pm	Nov.	13	1978	Jan.	5	1979	Depth of way	Deed	149	280
"	Mrs. Myrtle et al			Mrs. Myrtle J. Gordon et al	Jan.	9	1979		am	Jan.	8	1979	Jan.	9	1979	2 1/3 undivided interest - 204 acres - South Land Dist	W.D.	149	301-2
"	"	"	"	Mrs. Laverne S. Allen et al	"	"	"	"	"	"	"	"	"	"	"	"	"	"	"
"	"	"	"	Phillip Stupling et al	"	"	"	"	"	"	"	"	"	"	"	"	"	"	"
"	"	"	"	Margaret S. Tindall	"	"	"	"	"	"	"	"	"	"	"	"	"	"	"
"	"	"	"	William J. Stupling	"	"	"	"	"	"	"	"	"	"	"	"	"	"	"
"	Jacquelyn et al			Boyle Doring	Jan	21	1988	9	am	Dec	30	1987	Jan	26	1988	70.34 acs - 352 nd Dist	W.D.	182	739
"	Benjamin J. & Albertina			The Gordon Bank	May	12	1989	9	am	May	2	1989	May	12	1989	1 acre - 24 th LD - 331 st LD - 24 th 4	D D	189	298- 299

and furnish these Sheets and Binders in North Carolina, South Carolina, Georgia, Florida and Alabama

Filing Docket and General Index to Realty Deeds and Mortgages—GRANTORS

Refer to SUB-INDEX in front portion of Book for Alphabetical Arrangement and Page Reference to Names in this Index.

Cott Patented Index Systems.
Manufactured by Geo. D. Barnard Sta. Co., St. Louis, Mo.

(73.)

GRANTORS FAMILY NAMES	GIVEN NAMES A B C D E F G H	GIVEN NAMES I J K L M N O	GIVEN NAMES P Q R S T U V W X Y Z	GRANTEES	DATE OF FILING				DATE OF INSTRUM'T			DATE OF RECORD			LOCATION OF PROPERTY OR OTHER DESCRIPTION	KIND OF INST'MT	BOOK	PAGE
					MONTH	DAY	YEAR	HR. M.	MONTH	DAY	YEAR	MONTH	DAY	YEAR				
<i>Gordon Clays et al</i>				<i>P.W. Martin Clays Inc</i>	<i>apr</i>	<i>9</i>	<i>1929</i>	<i>8am</i>	<i>apr</i>	<i>2</i>	<i>1929</i>	<i>apr</i>	<i>15</i>	<i>1929</i>	<i>Part of lot # 202, 27th. Dist.</i>	<i>WD</i>	<i>31</i>	<i>306</i>

This Index approved and adopted for use in the Counties of Georgia pursuant to the Act approved August 8, 1916, providing for uniform records throughout the State.

Filing Docket and General Index to Realty Deeds and Mortgages—GRANTORS

757

Refer to SUB-INDEX in front portion of Book for Alphabetical Arrangement and Page Reference to Names in this Index

Cott Patented Index Systems. Owned and manufactured by Walker, Evans & Cogswell Co., Charleston, S. C.

GRANTORS FAMILY NAMES	GIVEN NAMES A B C D E F G H	GIVEN NAMES I J K L M N O	GIVEN NAMES P Q R S T U V W X Y Z	GRANTEES	DATE OF FILING				DATE OF INST'MT			DATE OF RECORD			LOCATION OF PROPERTY OR OTHER DESCRIPTION	Kind of Inst'mt	Book	Page
					Month	Day	Year	Hour M	Month	Day	Year	Month	Day	Year				
<i>Sirtman</i>	<i>Mrs Pauline et al</i>			<i>E. B. King</i>	<i>apr</i>	<i>4</i>	<i>1929</i>	<i>8² am</i>	<i>June</i>	<i>-</i>	<i>1928</i>	<i>apr</i>	<i>15</i>	<i>1929</i>	<i>52 acs, 17 acs lots 162, 175; 26th Dist. Claim</i>		<i>41</i>	<i>526</i>

This binder is also patented, and being the patent of C. M. COTT, Walker, Evans & Cogswell Co., of Charleston, S. C., are owners of these patents and furnish these Sheets and Binders in North Carolina, South Carolina, Georgia, Florida and Alabama.

Filing Docket and General Index to Realty Deeds and Mortgages—GRANTORS

Refer to SUB-INDEX in front portion of Book for Alphabetical Arrangement and Page Reference to Names in this Index.

Cott Patented Index Systems.
Manufactured by Geo. D. Barnard Sta. Co., St. Louis, Mo.

GRANTORS FAMILY NAMES	GIVEN NAMES A B C D E F G H	GIVEN NAMES I J K L M N O	GIVEN NAMES P Q R S T U V W X Y Z	GRANTEES	DATE OF FILING				DATE OF INSTRUM'T			DATE OF RECORD			LOCATION OF PROPERTY OR OTHER DESCRIPTION	KIND OF INST'MT	BOOK	PAGE
					MONTH	DAY	YEAR	HR. M.	MONTH	DAY	YEAR	MONTH	DAY	YEAR				
Gray			Lilas	Wade Roberts														
"		J. W.		Baldwin Bridges											Deed	A	424	
"		James W.		J. H. Fountain											"	A	454	
															"	A	57	

Filing Docket and General Index to Realty Deeds and Mortgages — GRANTORS

COTT FAMILY NAME INDEX No. 1-Split
Copyright 1933 A122559

Open at Proper Tab according to First Letter or Letters of
Name and refer to Buff Sub-Index sheet for page reference.

Made by The Cott Index Company, Columbus, Ohio
Foote & Davies, Inc., Atlanta, Georgia

(77)

GRANTORS FAMILY NAMES	GIVEN NAMES ABCDEFGHIJ	GIVEN NAMES KLMNO	GIVEN NAMES PQRSTUVWXYZ	GRANTEES	DATE OF FILING				DATE OF INSTRUMENT			DATE OF RECORD			LOCATION OF PROPERTY OR OTHER DESCRIPTION	KIND OF INST.	BOOK	PAGE
					Month	Day	Year	Hr. M.	Month	Day	Year	Month	Day	Year				
Gray	George J.			The Paul County Bank	Feb	23	1974	9 am	Feb.	18	1974	Feb 23 1974	tract 23rd Land district	DBS	130	214- 215		
"	George J. Jr.			The Paul County Bank	Feb	28	1974	9 am	Feb	18	1974	Feb 28 1974	2 acres - 332 nd (Briggin) D.M. Dist.	DBS	130	259- 260		
"	George J. Jr.			George J. Gray, Sr.	May	18	1974	10 am	Feb	-	1974	May 18 1974	2 acres - 332 nd D.M. Dist.	DBS	131	175- 177		
"	Minnie et al			Lakey Home Builders, Inc.	Oct.	25	1974	10 am	Sept.	24	1974	Oct. 25 1974	Lot. 327 th D.M. District	WD	132	318		
"	Felton et al			" " " "	"	"	"	"	"	"	"	"	" " " "	"	"	"		
"	Mrs. Edna B. et al			Rufus Butler	Mar.	21	1975	11 am	Sept	-	1961	Mar 21 1975	100 acres	WB	133	340- 341		
"	Felton et al			Fickling & Walker, Inc.	Mar	24	1975	4 PM	Mar	8	1975	Mar 24 1975	Lot - 327 th D.M. Dist.	DB	133	356- 361		
"	Minnie et al			" " " "	"	"	"	"	"	"	"	"	" " " "	"	"	"		
"	George T. Jr.			Edward E. Walker	April	1	1977	3 PM	May	29	1974	April 1 1977	2 acres 2nd land dist	WB	142	381- 382		
"	George J. Jr.			George J. Gray et al	Apr.	13	1977	9 PM	Apr.	-	1977	Apr. 13 1977	2 acres - 2 nd Land Dist.	WB	142	449- 450		
"	" " "			Audrey J. Gray et al	"	"	"	"	"	"	"	"	" " " "	"	"	"		
"	Audrey J. Jr.			Edward E. Walker	June	23	1977	11:50 AM	June	20	1977	June 23 1977	2 acres - 332 nd GMD	QCO	143	291 A		
"	George J. Sr.			Edward E. Walker	June	23	1977	11:50 PM	June	20	1977	June 23 1977	2 acres - 332 nd GMD	QCO	143	292 A		
"	Felton et al			Ralph C. Gustintell	July	11	1977	4:45 PM	July	8	1977	July 11 1977	2 acres - 332 nd GMD	QCO	143	441- 443		
"	Minnie et al			" " " "	"	"	"	"	"	"	"	"	" " " "	"	"	"		
"	James D. et al			Co, Inc Galdex Sales	Sept	29	1978	9 am	Sept.	26	1978	Sept 29 1978	2 acres - 332 nd GMD	QCO	143	264- 265		
"	Felton W. et al			" " " "	"	"	"	"	"	"	"	"	" " " "	"	"	"		

Filing Docket and General Index to Realty Deeds and Mortgages — GRANTORS

(77)

COTT FAMILY NAME INDEX No. 1-Split
Copyright 1933 A122559

Open at Proper Tab according to First Letter or Letters of
Name and refer to Buff Sub-Index sheet for page reference.

REG. U. S. PAT. OFFICE *Chambers* County Indexes Since 1888
An Identifying Trade Mark

GRANTORS FAMILY NAMES	GIVEN NAMES ABCDEFGHIJ	GIVEN NAMES JKLMNO	GIVEN NAMES PQRSTUVWXYZ	GRANTEES	DATE OF FILING				DATE OF INSTRUMENT			DATE OF RECORD			LOCATION OF PROPERTY OR OTHER DESCRIPTION	KIND OF INST.	BOOK	PAGE
					Month	Day	Year	Hr. M.	Month	Day	Year	Month	Day	Year				
Gray	James D. & Betty W.			Federal Credit Company	Sept	29	1978	9 am	Sept	26	1978	Sept	29	1978	Satisfied April 3, 1986	CSB	364-5	
"	Betty W. et al			Southern Discount Co.	May	28	1979	am	May	18	1979	May	28	1979	Satisfied April 3, 1986	CSB	559-560	
"	James D. et al			" " "	"	"	"	"	"	"	"	"	"	"	"	"	"	
"	James D. & Betty			Southern Discount Company	Feb	9	1982	am	Feb	5	1982	Feb	9	1982	Satisfied April 3, 1986	CSB	544	
"	James D. & Betty W.			Southern Discount Company	June	4	1982	am	June	1	1982	June	4	1982	Satisfied April 3, 1986	CSB	581	
"	James D. & Betty W.			Southern Discount Company	Dec	20	1982	am	Dec	13	1982	Dec	20	1982	Satisfied April 3, 1986	CSB	318	
"	W.A.			Barbara Owen Lewis	Dec	14	1983	1:30 PM	Dec	-	1983	Dec	22	1983	AT Land Subdivision L# 24 - 353rd Turkey Cr. & M & D	WD	1660 649	
"	James D. & Betty W.			Fleet Finance, Inc.	Nov	26	1984	am	Nov	5	1984	Nov	26	1984	Satisfied April 3, 1986	CSB	362	
"	James D. & Betty W.			Golden Dome Investment Co., Inc.	Apr	5	1985	am	Mar	19	1985	Apr	9	1985	Satisfied April 3, 1986	CSB	736-737	
"	James D. & Betty W.			Fleet Federal Credit Company	Oct	-	1985	am	Oct	7	1985	Oct	14	1985	Satisfied April 3, 1986	CSB	293-294	
"	James D. & Betty W.			Fleet Finance Inc.	Dec	10	1985	am	Dec	5	1985	Dec	11	1985	Satisfied April 3, 1986	CSB	703	
"	James D. & Betty W.			Carolyn J. Roberts	Apr	27	1987	11:50 am	Oct	13	1986	Jan	27	1987	40 T-17, Sec 1 1505 Hwy 170	WD	179 45-297	
"	Edna B.			Fleet Finance, Inc.	Mar	4	1988	am	Feb	26	1988	Mar	4	1988	40 acres - Wilkinson County	WD	183 298	
"	William A., III & Carol Diane			George D. & Dorothy S. Atwell	Apr	17	1990	8:50 am	Apr	10	1990	Apr	18	1990	2.17 acres - L# 123, 23rd & D	WD	194 82-83	
"	George J. ^{see separate}			Audrey J. Gray	July	31	1990	am	July	30	1990	Aug	1	1990	divers tracts - 353rd LMD - 23rd & D	WD	195 248-249	

This Index approved and adopted for use in the Counties of Georgia pursuant to the Act approved August 8, 1916, providing for uniform records throughout the State.

Filing Docket and General Index to Realty Deeds and Mortgages—GRANTORS

79.

Refer to SUB-INDEX in front portion of Book for Alphabetical Arrangement and Page Reference to Names in this Index

Cott Patented Index System. Owned and manufactured by Walker, Evans & Cogswell Co., Charleston, S. C.

GRANTORS FAMILY NAMES	GIVEN NAMES A B C D E F G H	GIVEN NAMES I J K L M N O	GIVEN NAMES P Q R S T U V W X Y Z	GRANTEES	DATE OF FILING				DATE OF INST'MT			DATE OF RECORD			LOCATION OF PROPERTY OR OTHER DESCRIPTION	Kind of Inst'mt	Book	Page
					Month	Day	Year	Hour M	Month	Day	Year	Month	Day	Year				
Litson	Mr. G. J.			State Highway Board	Mar	24	1930	2 P.M.	Mar	18	1930	Mar	20	1930	4.7 acs. Right of way	W.D.	50	56
..	Mrs. Carrie Bloodworth			George Bloodworth	Sept	20	1934	P.M.	Aug		1934	Sept	21	1934	1/2 undivided int of 150 acs land in 328 Dist.	20-0	52	127-8

and furnish these Sheets and Binders in North Carolina, South Carolina, Georgia, Florida and Alabama

Filing Docket and General Index to Realty Deeds and Mortgages—GRANTORS

This Index approved and adopted for use in the Counties of Georgia pursuant to the Act approved August 8, 1916, providing for uniform records throughout the State.

Refer to SUB-INDEX in front portion of Book for Alphabetical Arrangement and Page Reference to Names in this Index

Cott Patented Index Systems. Owned and manufactured by Walker, Evans & Cogswell Co., Charleston, S. C.

GRANTORS FAMILY NAMES	GIVEN NAMES A B C D E F G H	GIVEN NAMES I J K L M N O	GIVEN NAMES P Q R S T U V W X Y Z	GRANTEES	DATE OF FILING				DATE OF INST'MT			DATE OF RECORD			LOCATION OF PROPERTY OR OTHER DESCRIPTION	Kind of Inst'mt	Book	Page
					Month	Day	Year	Hour	Month	Day	Year	Month	Day	Year				
				P. M. Fultham et al	July	8	1930	2 P.M.	July	5	1930	July	10	1930	Mineral rights "Silbert Mine"	Lease	50	98
				P. M. Fultham et al	Oct	13	"	8 A.M.	"	"	"	Oct	13	"	"	Lease	50	118
				P. M. Fultham et al	Feb.	6	1933	9 A.M.	March 5	1930	Sept 5	1931	Feb. 6	1933	Copy of Part of Contract	Copy	50	397

and furnish these Sheets and Binders in North Carolina, South Carolina, Florida and Alabama

Filing Docket and General Index to Realty Deeds and Mortgages—GRANTORS

This Index approved and adopted for use in the Counties of Georgia pursuant to the Act approved August 8, 1916, providing for uniform records throughout the State.

Refer to SUB-INDEX in front portion of Book for Alphabetical Arrangement and Page Reference to Names in this Index

Cott Patented Index Systems. Owned and manufactured by Walker, Evans & Cogswell Co., Charleston, S. C.

GRANTORS FAMILY NAMES	GIVEN NAMES A B C D E F G H	GIVEN NAMES I J K L M N O	GIVEN NAMES P Q R S T U V W X Y Z	GRANTEES	DATE OF FILING				DATE OF INST'MT			DATE OF RECORD			LOCATION OF PROPERTY OR OTHER DESCRIPTION	Kind of Inst'mt	Book	Page
					Month	Day	Year	Hour M	Month	Day	Year	Month	Day	Year				
<i>Ladpre</i>	<i>Mallie</i>			<i>John O. Gooding</i>	<i>Nov</i>	<i>5</i>	<i>1930</i>	<i>2 P.M.</i>	<i>Jan</i>	<i>30</i>	<i>1928</i>	<i>Nov</i>	<i>6</i>	<i>1930</i>	<i>5 1/2 acs. Lot #130, 5th Dist. #100</i>	<i>W.D.</i>	<i>46</i>	<i>260</i>

and furnish these sheets and binders in North Carolina, South Carolina, Florida and Alabama.

This Index approved and adopted for use in the Counties of Georgia pursuant to the Act approved August 8, 1916, providing for uniform records throughout the State.

Filing Docket and General Index to Realty Deeds and Mortgages—GRANTORS

Refer to SUB-INDEX in front portion of Book for Alphabetical Arrangement and Page Reference to Names in this Index

Cott Patented Index System. Owned and manufactured by Walker, Evans & Cogswell Co., Charleston, S. C.

84

GRANTORS FAMILY NAMES	GIVEN NAMES A B C D E F G H	GIVEN NAMES I J K L M N O	GIVEN NAMES P Q R S T U V W X Y Z	GRANTEES	DATE OF FILING				DATE OF INST'MT			DATE OF RECORD			LOCATION OF PROPERTY OR OTHER DESCRIPTION	Kind of Inst'mt	Book	Page
					Month	Day	Year	Hour M.	Month	Day	Year	Month	Day	Year				
Harrison	R. R.	et al		B. T. Bethune	July	20	1951	9 am	July	17	1951	July	23	1951	710 1/2 acre Bladsworth tract	WD	85	193-4

This Index approved and adopted for use in the Counties of Georgia pursuant to the Act approved August 8, 1916, providing for uniform records throughout the State.

Filing Docket and General Index to Realty Deeds and Mortgages—GRANTORS

Refer to SUB-INDEX in front portion of Book for Alphabetical Arrangement and Page Reference to Names in this Index

Cott Patented Index Systems. Owned and manufactured by Walker, Evans & Cogswell Co., Charleston, S. C.

GRANTORS FAMILY NAMES	GIVEN NAMES A B C D E F G H	GIVEN NAMES I J K L M N O	GIVEN NAMES P Q R S T U V W X Y Z	GRANTEES	DATE OF FILING				DATE OF INST'MT			DATE OF RECORD			LOCATION OF PROPERTY OR OTHER DESCRIPTION	Kind of Inst'mt	Book	Page
					Month	Day	Year	Hour M	Month	Day	Year	Month	Day	Year				
<i>Heading</i>	<i>John O.</i>			<i>E. N. Richardson</i>	<i>Nov</i>	<i>5</i>	<i>1930</i>	<i>2 P.m.</i>	<i>Oct</i>	<i>25</i>	<i>1930</i>	<i>Nov</i>	<i>6</i>	<i>1930</i>	<i>Lot # 130.5th Dist. Dancer Mariab's Walder</i>	<i>W-D</i>	<i>465</i>	<i>261</i>

and furnish these sheets and sheets in North Carolina, South Carolina, Georgia, Florida and Alabama

This Index approved and adopted for use in the Counties of Georgia pursuant to the Act approved August 8, 1916, providing for uniform records throughout the State.

Filing Docket and General Index to Realty Deeds and Mortgages—GRANTORS

Cott Patented Index System. Owned and manufactured by Walker, Evans & Cogswell Co., Charleston, S. C.

Refer to SUB-INDEX in front portion of Book for Alphabetical Arrangement and Page Reference to Names in this Index

86

GRANTORS FAMILY NAMES	GIVEN NAMES A B C D E F G H	GIVEN NAMES I J K L M N O	GIVEN NAMES P Q R S T U V W X Y Z	GRANTEES	DATE OF FILING				DATE OF INST'MT			DATE OF RECORD			LOCATION OF PROPERTY OR OTHER DESCRIPTION	Kind of Inst'mt	Book	Page
					Month	Day	Year	Hour	Month	Day	Year	Month	Day	Year				
Gallman	Mr T. A. Jr.			Gordon Bonds	Mar	29	1951	9 am	Mar	28	1951	Mar	29	1951	327 th S.W. Dist	Off		71
"	"	"	"	Georgia Koolin Co.	"	19	1952	7 pm	Jan	31	1947	Apr	11	1952	100 acres	Mini ent	85	396
"	"	"	"	et al	"	"	"	"	"	"	"	Apr	15	"	485 acres Swanton dist	"	89	2-3
"	Mr T. A. Jr.			Gordon Bonds	Mar	10	1953	9 am	Feb	27	1953	Mar	10	1953	327 th S.W. Dist (Map)	(Map)	79	94
"	"	"	"	"	July	22	"	"	July	15	"	July	27	"	Settles Acq 12, 1954	(Map)		"
"	"	"	"	"	Aug	12	1954	9 am	Aug	7	1954	Aug	12	1954	Deed for Map No. 1	Map	84	150
"	"	"	"	Elizabeth P. Shepherd	June	28	1955	4 pm	June	28	1955	June	30	1955	"	ent	93	379
"	Alma S.			M. H. Everett	Nov	1	1958	11 am	Oct	29	1958	Nov	3	1958	Settles Acq 12, 1954	(Map)	120	307
"	Mrs. Alma Shepherd			Gen King, et. al.	Dec.	13	1960	9 am	Dec.	12	1960	Dec.	15	1960	1/8 undivided interest in tract in 327 th S.W. Dist, N.E.	Map	101	482
"	"	"	"	H. H. Martin, et. al.	"	"	"	"	"	"	"	"	"	"	1/3	"	101	482
"	"	"	"	Mae Martin, et. al.	"	"	"	"	"	"	"	"	"	"	1/3	"	101	482
"	Mr Alma Shepherd et al			Elizabeth P. Shepherd et al	Jan	30	1973	11:30 am	Jan	29	1973	Jan	30	1973	313 acres Hill Land Dist	Mini ent	127	185 158
"	Alma S. et al			Frank D. + Ann S. Wall (Jr.)	Aug	16	1974	17m	Aug	6	1974	Aug	16	1974	346 acres, 327 th (Swanton) S.W. Dist	WD	131	509

This Index approved and adopted for use in the Counties of Georgia pursuant to the Act approved August 8, 1916, providing for uniform records throughout the State.

Filing Docket and General Index to Realty Deeds and Mortgages—GRANTORS

Refer to SUB-INDEX in front portion of Book for Alphabetical Arrangement and Page Reference to Names in this Index

Cott Patented Index Systems. Owned and manufactured by Walker, Evans & Cogswell Co., Charleston, S. C.

GRANTORS FAMILY NAMES	GIVEN NAMES A B C D E F G H	GIVEN NAMES I J K L M N O	GIVEN NAMES P Q R S T U V W X Y Z	GRANTEES	DATE OF FILING				DATE OF INST'MT			DATE OF RECORD			LOCATION OF PROPERTY OR OTHER DESCRIPTION	Kind of Inst'mt	Book	Page
					Month	Day	Year	Hour	Month	Day	Year	Month	Day	Year				
				The New York Trust Company	May	18	1929	2 9:00	Dec	29	1928	May	18	1927	State Realty	Trust	200-42	
				"	Mar	31	1931	"	Mar	4	1931	Mar	31	1931	"	Trust	1-49-	
				"	"	"	1927	"	Mar	1	1927	Mar	31	1927	"	Trust	109-109	
				"	Sept	20	1937	7:30 P.M.	Aug	2	1937	Sept	24	1937	"	Trust	289-274	
				"	March	10	1941	8:55 A.M.	Mar	2	1941	Mar	21	1941	Divers Realty	Trust Deed	68	1-57
				"	"	"	"	"	"	3	"	"	"	"	Supplemental agent	"	57-58	
				"	June	6	1941	9:15 A.M.	March	6	1941	June	7	1941	Divers Realty	"	67	145-456
				"	June	24	1944	3:45 P.M.	Mar	1	1944	July	3	1944	"	Deed	77	5-6-7-8
				"	Feb.	23	1948	9 A.M.	Dec.	1	1947	Feb	23	1948	"	Trust Deed	80	1-20
				"	"	23	"	"	Feb	2	1948	"	23	1948	Affidavit of Balance	Deed	68	1-5-6
				"	Feb	10	1949	10:30 P.M.	Feb	1	1948	Feb	10	1949	Divers Realty	"	82	105-116
				"	May	10	1950	2 P.M.	Apr	1	1950	May	20	1950	"	"	82	299-315
				"	July	30	1951	4 P.M.	June	1	1951	July	30	1951	"	"	85	199-214
				"	Sept	23	1952	1 P.M.	July	1	1952	Sept	23	1952	"	Supplemental Deed	89	125-241
				"	May	8	1953	7 P.M.	Apr	1	1953	May	8	1953	"	"	89	305-16
				"	June	27	1954	8 P.M.	"	1	1954	June	27	1954	"	"	93	61-71

and furnish these Sheets and Binders in North Carolina, South Carolina, Florida and Alabama

Filing Docket and General Index to Realty Deeds and Mortgages — GRANTORS

COTT FAMILY NAME INDEX No. 1-Split
Copyright 1933 A122559

Open at Proper Tab according to First Letter or Letters of
Name and refer to Buff Sub-Index sheet for page reference.

Made by The Cott Index Company, Columbus, Ohio
Foote & Davies, Inc., Atlanta, Georgia

(87)

GRANTORS FAMILY NAMES	GIVEN NAMES ABCDEFGHIJ	GIVEN NAMES IJKLMNO	GIVEN NAMES PQRSTUVWXYZ	GRANTEES	DATE OF FILING				DATE OF INSTRUMENT			DATE OF RECORD			LOCATION OF PROPERTY OR OTHER DESCRIPTION	KIND OF INST.	BOOK	PAGE
					Month	Day	Year	Hr. M.	Month	Day	Year	Month	Day	Year				
Georgia Power Co.				Continental Amusement, Inc.	April	27	1970	3:40 pm	April	15	1970	April	27	1970	Easement on 312.5 ac. 331-1st St. Wm	Ind.	119	371-2
"	"	"	"	Chemical Bank	May	19	1970	11:30 am	Apr	1	1970	May	19	1970	Various property	Supp.	120	18-39
"	"	"	"	Chemical Bank	Oct	6	1970	9:15 am	Sept	1	1970	Oct	6	1970	Various property	Supp.	120	665-28
"	"	"	"	Chemical Bank	Apr	13	1971	9:15 am	Mar	1	1971	Apr	13	1971	Various property	Supp.	122	178-201
"	"	"	"	Chemical Bank	July	27	1971	9:35 am	June	1	1971	July	27	1971	Various property	Supp.	123	35-48
"	"	"	"	Chemical Bank	Jan	25	1971	9:20 am	Nov	1	1971	Jan	25	1971	Various property	Supp.	124	183-212
"	"	"	"	Chemical Bank	Aug	15	1972	10:20 am	July	1	1972	Aug	15	1972	Various property	Supp.	125	683-710
"	"	"	"	Chemical Bank	Nov	10	1972	3:30 PM	Oct	25	1972	Nov	10	1972	Divers property	Supp.	126	475-479
"	"	"	"	Chemical Bank	Feb	6	1973	10:30 am	Dec	1	1972	Feb	6	1973	Various property	Supp.	127	212-231
"	"	"	"	Chemical Bank	July	16	1973	3:30 PM	June	1	1973	July	16	1973	Divers property	Supp.	128	342-358
"	"	"	"	Chemical Bank	Jan	28	1974	9:55 am	Nov	1	1973	Jan	28	1974	Various property	Supp.	129	672-697
"	"	"	"	Chemical Bank	Mar	4	1974	5:30 pm	Jan	1	1974	Mar	5	1974	Divers Property	Supp.	130	322-325
"	"	"	"	Chemical Bank	Sept	11	1974	10:30 am	Aug	1	1974	Sept	11	1974	Divers property	Supp.	132	18-57
"	"	"	"	City of Gordon	Jan	8	1975	9:25 am	Jan	16	1974	Jan	8	1975	Lot in Gordon	Ind.	132	712-717
"	"	"	"	Oglethorpe Electric Membership Corp.	Aug	15	1975	9:25 AM	Aug	11	1975	Aug	15	1975	Divers Trade	ACD	135	25-30
"	"	"	"	Oglethorpe Electric Membership Corp.	Aug	15	1975	9:34 AM	Aug	11	1975	Aug	15	1975	Divers property	Ind.	135	31-40
"	"	"	"	Chemical Bank	Aug	26	1975	10:10 am	Aug	1	1975	Aug	26	1975	Divers property	Supp.	135	147-210

Filing Docket and General Index to Realty Deeds and Mortgages — GRANTORS

(87)

COTT FAMILY NAME INDEX No. 1-Split
Copyright 1933 A122569

Open at Proper Tab according to First Letter or Letters of
Name and refer to Buff Sub-Index sheet for page reference.

REG. U. S. PAT. OFFICE *Chas McColl* County Indexes Since 1888
An Identifying Trade Mark

GRANTORS FAMILY NAMES	GIVEN NAMES ABCDEFGH	GIVEN NAMES IJKLMNO	GIVEN NAMES PQRSTUVWXYZ	GRANTEES	DATE OF FILING				DATE OF INSTRUMENT			DATE OF RECORD			LOCATION OF PROPERTY OR OTHER DESCRIPTION	KIND OF INST.	BOOK	PAGE
					Month	Day	Year	Hr. M.	Month	Day	Year	Month	Day	Year				
Georgia Power Co.				Chemical Bank	Nov.	6	1975	9:30 am	Sept.	1	1975	Nov.	6	1975	Divers Property	Sup. Ind.	135	606 631
"	"	"		Chemical Bank	Nov.	6	1975	9:30 am	Sept.	1	1975	Nov.	6	1975	Divers Property	Sup. Ind.	135	632 647
"	"	"		Chemical Bank	Feb.	5	1976	11 am	Dec.	1	1975	Feb.	5	1976	Divers Property	Sup. Ind.	138	88- 134
"	"	"		Chemical Bank	Aug.	23	1976	11:40 pm	July	1	1976	Aug.	23	1976	Divers Property	Sup. Ind.	140	909 758
"	"	"		Chemical Bank	Jan.	11	1976	9:40 am	Nov.	1	1976	Jan.	11	1976	Divers Property	Sup. Ind.	141	496- 528
"	"	"		Chemical Bank	Jan.	11	1976	9:40 am	Nov.	1	1976	Jan.	11	1976	Divers Property	Sup. Ind.	141	529- 549
"	"	"		Chemical Bank	July	12	1977	9:45 AM	June	1	1977	July	12	1977	Divers Property	Sup. Ind.	143	458 474
"	"	"		Chemical Bank	July	12	1977	9:45 AM	June	1	1977	July	12	1977	Divers Property	Sup. Ind.	143	495- 4515
"	"	"		Chemical Bank	June	6	1978	10:45 am	Apr.	1	1978	June	6	1978	Divers Property	Sup. Ind.	147	1- 44
"	"	"		Chemical Bank	June	6	1978	10:45 am	Apr.	1	1978	June	6	1978	Divers Property	Sup. Ind.	147	45- 68
"	"	"		Chemical Bank	July	25	1978	10:25 AM	May	1	1978	July	25	1978	Divers Property	Sup. Ind.	147	462- 486
"	"	"		Chemical Bank	Dec.	5	1978	9:20 am	Oct.	1	1978	Dec.	5	1978	Divers Property	Sup. Ind.	148	678- 712
"	"	"		Chemical Bank	Feb.	27	1979	10:05 am	Dec.	1	1978	Feb.	27	1979	Divers Property	Sup. Ind.	149	500- 522
"	"	"		Chemical Bank	Apr.	3	1979	9:55 am	Feb.	1	1979	Apr.	3	1979	Divers Property	Sup. Ind.	150	82- 105
"	"	"		Chemical Bank	June	19	1979	8:10 AM	April	1	1979	June	19	1979	Divers Property	Sup. Ind.	150	695- 734
"	"	"		Chemical Bank	Dec.	10	1980	10:35 am	Oct.	1	1980	Dec.	10	1980	Divers Property	Sup. Ind.	154	35- 79
"	"	"		Chemical Bank	May	15	1981	11:30 am	Mar.	1	1981	May	15	1981	Divers Property	Sup. Ind.	157	465 497

Filing Docket and General Index to Realty Deeds and Mortgages — GRANTORS

REG. U. S. PAT. OFFICE *Chem-Cott* County Indexes Since 1888
An Identifying Trade Mark

Open at Proper Tab according to First Letter or Letters of Name and refer to Buff Sub-Index sheet for page reference.

COTT FAMILY NAME INDEX No. 1-SPLIT © 1948
Made By The Cott Index Company, Columbus, Ohio
Mfg. Cott Patent Index Systems

(87)

GRANTORS FAMILY NAMES	GIVEN NAMES ABCDEFGHIJ	GIVEN NAMES KLMNO	GIVEN NAMES PQRSTUVWXYZ	GRANTEES	DATE OF FILING				DATE OF INSTRUMENT			DATE OF RECORD			LOCATION OF PROPERTY OR OTHER DESCRIPTION	KIND OF INST.	BOOK	PAGE
					Month	Day	Year	Hr. M.	Month	Day	Year	Month	Day	Year				
Georgia Power Company	"	"	"	Chemical Bank	Aug	20	1981	2:30 pm	June	1	1981	Aug	20	1981	Divers Property	Supp Ind	158	622- 654
"	"	"	"	Chemical Bank	Dec	14	1981	4 pm	Oct	1	1981	Dec	14	1981	Divers Property	1st Supp Ind	159	694- 721
"	"	"	"	Chemical Bank	Dec	14	1981	4 pm	Oct	1	1981	Dec	14	1981	Divers Property	2nd Supp Ind	159	722- 746
"	"	"	"	Chemical Bank	Dec	14	1981	4 pm	Oct	1	1981	Dec	14	1981	Divers Property	3rd Supp Ind	160	1-19
"	"	"	"	Chemical Bank	July	20	1982	9:30 am	June	1	1982	July	20	1982	Divers Property	Supp Ind	162	112- 145
"	"	"	"	Chemical Bank	July	20	1982	9:30 am	June	1	1982	July	20	1982	Divers Property	2nd Supp Ind	162	146- 165
"	"	"	"	Chemical Bank	Sept	14	1982	9 am	July	1	1982	Sept	14	1982	Divers Property	Supp. Ind	162	457- 480
"	"	"	"	Chemical Bank	Nov	9	1982	8:30 am	Oct	1	1982	Nov	9	1982	Divers Property	Supp. Ind.	163	120- 149
"	"	"	"	Chemical Bank	Mar	22	1983	10:50 am	Feb	1	1983	Mar	24	1983	Divers Property	Supp Ind	164	184- 209
"	"	"	"	Oglethorpe Power Corp.	Mar	26	1984	11 am	Jan	25	1984	Mar	27	1984	Divers Property	Assgn.	168	17- 28
"	"	"	"	Chemical Bank	July	19	1984	11:30 am	June	1	1984	July	20	1984	Divers Property	Supp Ind	169	146- 198
"	"	"	"	Minor Ruth Henderson	Nov	21	1984	2 pm	Nov	21	1984	Nov	26	1984	1.346 acres - 5th Land Dist	Condemnation order	170	348- 350
"	"	"	"	Osie Ann Burgamy	Nov	21	1984	2 pm	Nov	21	1984	Nov	26	1984	1.841 acres - 5th Land District	Condemnation order	170	351- 353
"	"	"	"	Winnie Mae Leslie	Nov	21	1984	2 pm	Nov	21	1984	Nov	26	1984	0.14 acres - 5th Land District	Condemnation order	170	354- 356
"	"	"	"	James E. Pennard	Nov	21	1984	2 pm	Nov	21	1984	Nov	26	1984	1.942 acres - 5th Land District	Condemnation order	170	357- 359
"	"	"	"	Minor Ruth Henderson	Dec	6	1984	10 am	Dec	4	1984	Dec	7	1984	1.346 acres - 5th Land District	judgment Court	170	431- 432
"	"	"	"	Osie Ann Burgamy	Dec	6	1984	10 am	Dec	4	1984	Dec	7	1984	1.841 acres - 5th Land District	judgment Court	170	433- 434

Filing Docket and General Index to Realty Deeds and Mortgages — GRANTORS

(27)

REG. U. S. PAT. OFFICE *Chas. McCott* County Indexes Since 1888 An Identifying Trade Mark

Open at Proper Tab according to First Letter or Letters of Name and refer to Buff Sub-Index sheet for page reference.

COTT FAMILY NAME INDEX No. 1-SPLIT © 1989 Made By The Cott Index Company, Columbus, Ohio Mfg. Cott Patent Index Systems

GRANTORS FAMILY NAMES	GIVEN NAMES ABCDEFGH	GIVEN NAMES IJKLMNO	GIVEN NAMES PQRSTUVWXYZ	GRANTEES	DATE OF FILING				DATE OF INSTRUMENT			DATE OF RECORD			LOCATION OF PROPERTY OR OTHER DESCRIPTION	KIND OF INST.	BOOK	PAGE
					Month	Day	Year	Hr. M.	Month	Day	Year	Month	Day	Year				
<i>Georgia Power Company</i>				<i>Winnie Mae Leslie</i>	<i>Dec</i>	<i>6</i>	<i>1984</i>	<i>10 am</i>	<i>Dec</i>	<i>4</i>	<i>1984</i>	<i>Dec</i>	<i>7</i>	<i>1984</i>	<i>0.04 acre - 5th Land District</i>	<i>judgment</i>		<i>435-</i>
"	"	"	"	<i>Chemical Bank</i>	<i>Oct</i>	<i>24</i>	<i>1986</i>	<i>10:35 am</i>	<i>July</i>	<i>1</i>	<i>1986</i>	<i>Oct</i>	<i>28</i>	<i>1986</i>	<i>Divers property</i>	<i>Deed</i>	<i>170</i>	<i>436</i>
"	"	"	"	<i>Chemical Bank</i>	<i>Oct</i>	<i>24</i>	<i>1986</i>	<i>10:35 am</i>	<i>Aug</i>	<i>1</i>	<i>1986</i>	<i>Oct</i>	<i>28</i>	<i>1986</i>	<i>Divers property</i>	<i>Supp.</i>	<i>177</i>	<i>414</i>
"	"	"	"	<i>Chemical Bank</i>	<i>Oct</i>	<i>24</i>	<i>1986</i>	<i>11 am</i>	<i>Aug</i>	<i>1</i>	<i>1986</i>	<i>Oct</i>	<i>28</i>	<i>1986</i>	<i>Divers property</i>	<i>Deed</i>	<i>177</i>	<i>412</i>
"	"	"	"	<i>Wilkinson County, Ga</i>	<i>May</i>	<i>15</i>	<i>1987</i>	<i>8:50 am</i>	<i>May</i>	<i>2</i>	<i>1987</i>	<i>May</i>	<i>19</i>	<i>1987</i>	<i>Light of way</i>	<i>Supp.</i>	<i>180</i>	<i>295-</i>
"	"	"	"	<i>Chemical Bank</i>	<i>Oct</i>	<i>28</i>	<i>1987</i>	<i>8:50 am</i>	<i>June</i>	<i>1</i>	<i>1987</i>	<i>Oct</i>	<i>29</i>	<i>1987</i>	<i>Divers Property</i>	<i>Deed</i>	<i>182</i>	<i>296</i>
"	"	"	"	<i>Chemical Bank</i>	<i>Oct</i>	<i>28</i>	<i>1987</i>	<i>8:50 am</i>	<i>Aug</i>	<i>1</i>	<i>1987</i>	<i>Oct</i>	<i>29</i>	<i>1987</i>	<i>Divers Property</i>	<i>Secondary</i>		<i>106-</i>
"	"	"	"	<i>Chemical Bank</i>	<i>Oct</i>	<i>28</i>	<i>1987</i>	<i>8:45 am</i>	<i>Dec</i>	<i>1</i>	<i>1987</i>	<i>Mar</i>	<i>8</i>	<i>1988</i>	<i>Divers Property</i>	<i>Supp.</i>	<i>183</i>	<i>114</i>
"	"	"	"	<i>Chemical Bank</i>	<i>Oct</i>	<i>14</i>	<i>1988</i>	<i>9 am</i>	<i>July</i>	<i>1</i>	<i>1988</i>	<i>Oct</i>	<i>18</i>	<i>1988</i>	<i>Divers Property</i>	<i>Secondary</i>		<i>115</i>
"	"	"	"	<i>Dept. of Transportation</i>	<i>July</i>	<i>20</i>	<i>1989</i>	<i>10:10 am</i>	<i>Mar</i>	<i>15</i>	<i>1989</i>	<i>July</i>	<i>20</i>	<i>1989</i>	<i>Right of way PN # 5R-1833(7)</i>	<i>Deed</i>	<i>183</i>	<i>342</i>
"	"	"	"	<i>Chemical Bank</i>	<i>Mar</i>	<i>13</i>	<i>1990</i>	<i>9 am</i>	<i>Dec</i>	<i>1</i>	<i>1989</i>	<i>Mar</i>	<i>13</i>	<i>1990</i>	<i>Divers Property</i>	<i>Supp.</i>	<i>186</i>	<i>193</i>
"	"	"	"	<i>Wilkinson County Telephone Co., Inc</i>	<i>Mar</i>	<i>13</i>	<i>1990</i>	<i>4 pm</i>	<i>Mar</i>	<i>9</i>	<i>1990</i>	<i>Mar</i>	<i>14</i>	<i>1990</i>	<i>tract - City of Gordon</i>	<i>Deed</i>	<i>190</i>	<i>318-</i>
																<i>Secondary</i>		<i>350</i>
																<i>Supp.</i>		<i>449</i>
																<i>Deed</i>	<i>193</i>	<i>454</i>
																<i>Escrow</i>		<i>468-</i>
																<i>Agree</i>	<i>193</i>	<i>472</i>

Filing Docket and General Index to Realty Deeds and Mortgages—GRANTORS

Refer to SUB-INDEX in front portion of Book for Alphabetical Arrangement and Page Reference to Names in this Index.

Cott Patented Index Systems.
Manufactured by Geo. D. Barnard Sta. Co., St. Louis, Mo.

(89)

GRANTORS FAMILY NAMES	GIVEN NAMES A B C D E F G H	GIVEN NAMES I J K L M N O	GIVEN NAMES P Q R S T U V W X Y Z	GRANTEES	DATE OF FILING				DATE OF INSTRUM'T			DATE OF RECORD			LOCATION OF PROPERTY OR OTHER DESCRIPTION	KIND OF INST'MT	BOOK	PAGE
					MONTH	DAY	YEAR	Hr. M.	MONTH	DAY	YEAR	MONTH	DAY	YEAR				
Gainey				Adam, James & Reynolds											Deed	B.	237	
"				Adam, James & Reynolds											"	B.	238	
"				Jas. R. Coomb											"	B.	(252) 287	
"				W. J. Fountain											"	A.	154	
"				M. R. Shephard											"	B.	384	
"	C.			W. P. Vinson											"	D.	649	
"				S. M. Cornell											"	D.	177	
"				Richard Granes											"	A.	394	
"				J. I. Davidson											"	D.	710	
"				Central R. R. Bk. Co.					Jan.	19	1841		May	26	1896	"	K.	287
"				C. A. Valentius	May	16	1916	2 PM	May	16	1916		May	17	1916	"	20	278
"				Mrs. J. Shephard	Jan	17	1908	8 AM	May	24	1879		Jan	18	1908	"	X	396
"				Mrs. Elizabeth Gainey					Mar.	4	1871		May	31	1871	Homestead Per. Platte.	H.S.	a 185-87
"				Jacob Gainey					Jan.	9	1892				"	"	"	H.S. B. 93-96

This Index approved and adopted for use in the Counties of Georgia pursuant to the Act approved August 8, 1916, providing for uniform records throughout the State.

Filing Docket and General Index to Realty Deeds and Mortgages—GRANTORS

Refer to SUB-INDEX in front portion of Book for Alphabetical Arrangement and Page Reference to Names in this Index

Cott Patented Index Systems. Owned and manufactured by Walker, Evans & Cogswell Co., Charleston, S. C.

GRANTORS FAMILY NAMES	GIVEN NAMES A B C D E F G H	GIVEN NAMES I J K L M N O	GIVEN NAMES P Q R S T U V W X Y Z	GRANTEES	DATE OF FILING				DATE OF INST'MT			DATE OF RECORD			LOCATION OF PROPERTY OR OTHER DESCRIPTION	Kind of Inst'mt	Book	Page
					Month	Day	Year	Hour M	Month	Day	Year	Month	Day	Year				
Laney	Matthew			William Lanes	May	15	1931	2 Pm	Sept	14	1879	May	14	1931	22 1/2 acs of Lot 93, 5th Dist-	W-D-	50	201
"	Jacob et al			John D. Shepherd	Jan	25	1910	2 Pm	May	2	1877	Jan	25	1910		Deed	13	337
"	John R et al			W.E. Taylor	Oct.	19	1910	2 Pm	Oct.	19	1910	Oct.	20	1910		"	13	418-19

This index is published by Walker, Evans & Cogswell Co., Charleston, S. C., and is available in all counties of Georgia, South Carolina, Florida, and Alabama.

Filing Docket and General Index to Realty Deeds and Mortgages—GRANTORS

Refer to SUB-INDEX in front portion of Book for Alphabetical Arrangement and Page Reference to Names in this Index

Cott Patented Index Systems. Owned and manufactured by Walker, Evans & Cogswell Co., Charleston, S. C.

This Index approved and adopted for use in the Counties of Georgia pursuant to the Act approved August 8, 1916, providing for uniform records throughout the State.

GRANTORS FAMILY NAMES	GIVEN NAMES ABCDEFGHIJ	GIVEN NAMES IJKLMNO	GIVEN NAMES PQRSTUVWXYZ	GRANTEES	DATE OF FILING				DATE OF INST'MT			DATE OF RECORD			LOCATION OF PROPERTY OR OTHER DESCRIPTION	Kind of Inst'mt	Book	Page
					Month	Day	Year	Hour	Month	Day	Year	Month	Day	Year				
General Refractories Company				The New York Trust Co. and William H. Crook as Trustee	June	12	1933	2 P.M.	Mar.	1	1933	July	10	1933	City of Circuit Court of Superior Court 2-1935	54	180-180	
"	"	"	"	Corn Exchange National Bank and Trust Company Philadelphia, and William W. Crowder, Trustee	June	26	1935	4:14 P.M.	July	1	1935	June	28	1935	Driven tracts of land with improvements	54	180-200	
"	"	"	"	Corn Exchange National Bank Trust Co. Philadelphia, and William W. Crowder, Trustee	Aug	29	1938	9 AM	Sept	1	1938	Aug	30	1938	Driven tract of land with improvements	54	200-1-2-3	
"	"	"	"	State Hwy Dept of Ga	Sept	19	1957	noon	July	27	1951	Sept	19	1951	Right of way	85	239	
"	"	"	"	" " " "	"	"	"	"	"	"	"	"	"	"	"	85	248	
"	"	"	"	Georgia Power Co.	Apr	14	1965	9 AM	Mar.	26	1965	Apr	14	1965	Right of way easement	109	296-7	
"	"	"	"	Georgia Power Co	Apr	14	1965	9 AM	Mar	28	1965	Apr	14	1965	" " " "	109	297-8	
"	"	"	"	Geraldine B. Carr	Sept	21	1968	9 AM	Aug	29	1968	Sept	21	1968	1/2 acre 3rd land alert	115	491-2	
"	"	"	"	G. S. Bovee & Chemical Corp	Apr	10	1970	4 PM	Jan	1	1970	Apr	10	1970	2 57 acre former alert	119	502-3	
"	"	"	"	V. G. Bovee & Chemical Corp	Apr	10	1970	4 PM	Jan	1	1970	Apr	10	1970	2 Tracts 3rd land alert	119	504-5	
"	"	"	"	Wilkinson County development Corp	Sept	14	1970	4 PM	Sept	10	1970	Sept	14	1970	5.60 acre in Groton	120	557-4	
"	"	"	"	H. E. Stephens et al	Aug	1	1972	9 AM	July	14	1972	Aug	1	1972	675 acres 4th land alert	125	619-23	
"	"	"	"	W. H. O. Stephens et al	"	"	"	"	"	"	"	"	"	"	"	"	"	

and furnish these Sheets and Binders in North Carolina, South Carolina, Georgia, Florida and Alabama.

Filing Docket and General Index to Realty Deeds and Mortgages—GRANTORS

91

Refer to SUB-INDEX in front portion of Book for Alphabetical Arrangement and Page Reference to Names in this Index

Cott Patented Index Systems. Owned and manufactured by Walker, Evans & Cogswell Co., Charleston, S. C.

GRANTORS FAMILY NAMES	GIVEN NAMES ABCDEFGHIJ	GIVEN NAMES KLMNO	GIVEN NAMES PQRSTUVWXYZ	GRANTEES	DATE OF FILING				DATE OF INST'MT			DATE OF RECORD			LOCATION OF PROPERTY OR OTHER DESCRIPTION	Kind of Inst'mt	Book	Page
					Month	Day	Year	Hour	Month	Day	Year	Month	Day	Year				
General Refractories Co.				Dwight Kraft et al	Dec	12	1972	9	Nov.	20	1972	Dec	12	1972	Mining contract	Release	126	660
"	"	"	et al.	Hubert J. Montgomery et al.	Jan.	12	1973	11	Sept.	29	1972	Jan.	12	1973	1.1 acrs 330 th S.W. District	WD	127	57-58
"	"	"	et al.	Donald H. Montgomery et al.	"	"	"	"	"	"	"	"	"	"	"	"	"	"
"	"	"		Alcon Concrete Co.	Feb.	21	1974	11:30 am	Jan.	29	1973	Feb.	21	1974	Latin Parcel	WD	130	49-50
"	"	"		Frank M. Fountain et al	Aug	20	1974	9:30 am	July	30	1974	Aug	20	1974	187 3/4 acrs 5th Land Dist	GC	131	624-625
"	"	"		O.C. Fountain et al	"	"	"	"	"	"	"	"	"	"	"	"	"	"
"	"	"		Superior Steel Fabricators Inc.	July	7	1975	9 AM				July	7	1975	Deed May 7c, 1976	Mat	134	476-477
"	"	"		Billy J. & Lois M. Wren	Oct.	1	1976	2:30 PM	Sept.	22	1976	Oct.	1	1976	General Lease	Lease	140	525-526
"	"	"		M. Ray Hodgen	Feb.	2	1977	4 PM	Aug.	31	1976	Feb.	2	1977	4.50 acrs - 5 th Land Dist.	GC	141	682-683
"	"	"		Ida Pace Brown et al	Feb.	6	1979	4:20 PM	Jan.	19	1979	Feb.	6	1979	General Lease Agreement	Lease	149	429
"	"	"		Engelhard Minerals Corporation et al	"	"	"	"	"	"	"	"	"	"	"	"	"	"
"	"	"		Georgia Kraft Company	June	3	1980	9 AM	May	19	1980	June	3	1980	Divis property	WD	154	292-295
"	"	"	et al	Anglo American Clays Corp.	Nov	21	1983	1:15 pm	Nov	10	1983	Nov	23	1983	2 tracts, Wilkeson County	Option	166	511-512
"	"	"		M+M. Clay Inc	Jan	13	1984	11 am	Dec	14	1983	Jan	25	1984	gym Hall lease 135/317-331	Lease	167	125-127
"	"	"		Anglo American Clay Corporation	Mar	26	1984	1 pm	Mar	19	1984	Mar	27	1984	2 tracts - 5 th Land Dist	GC	168	34-35
"	"	"		Anglo American Clay Corporation	Mar	26	1984	1 pm	Mar	19	1984	Mar	27	1984	md of Francis Ettridge Youngblood	Assign	168	36-37

FILING DOCKET AND GENERAL INDEX TO REALTY DEEDS AND MORTGAGES — GRANTORS

REG. U. S. County Indexes Since 1888
 PAT OFFICE *Chambers* An Identifying Trade Mark

Open at Proper Tab according to First Letter or Letters of
 Name and refer to Buff Sub-Index sheet for page reference.

COTT FAMILY NAME INDEX NO. 1-SPLIT © 1949
 MADE BY THE COTT INDEX COMPANY, COLUMBUS, OHIO
 SOLD BY THE CLYDE CASTLEBERRY CO., COVINGTON, GA.

(91)

GRANTORS FAMILY NAMES	GIVEN NAMES ABCDEFGHIJ	GIVEN NAMES KLMNO	GIVEN NAMES PQRSTUVWXYZ	GRANTEES	DATE OF FILING				DATE OF INSTRUMENT			DATE OF RECORD			LOCATION OF PROPERTY OR OTHER DESCRIPTION	KIND OF INST.	BOOK	PAGE
					Month	Day	Year	Hr. M.	Month	Day	Year	Month	Day	Year				
				George Cobb Sr Heirs etal	May	31	1984	4 PM	May	29	1984	June	4	1984	58 acres Bethel Mt. Union Dist	920	168	591
u	u	u		Willie Cobb etal	u	u	u	u	u	u	u	u	u	u	u	u	u	u
u	u	u		Adelle Cobb Wiggins etal	u	u	u	u	u	u	u	u	u	u	u	u	u	u
u	u	u		Louis Cobb etal	u	u	u	u	u	u	u	u	u	u	u	u	u	u
u	u	u		Betty Wimberly etal	u	u	u	u	u	u	u	u	u	u	u	u	u	u
u	u	u		Elmer Cobb etal	u	u	u	u	u	u	u	u	u	u	u	u	u	u
u	u	u		Rosa Mae Cobb Stanley etal	u	u	u	u	u	u	u	u	u	u	u	u	u	u
u	u	u		Johnny Iwin Cobb etal	u	u	u	u	u	u	u	u	u	u	u	u	u	u
u	u	u		Ossie Lee Cobb etal	u	u	u	u	u	u	u	u	u	u	u	u	u	u
u	u	u		Ruth Ann Cobb Whipple etal	u	u	u	u	u	u	u	u	u	u	u	u	u	u
u	u	u		Ulysses Cobb etal	u	u	u	u	u	u	u	u	u	u	u	u	u	u
u	u	u		Annie Rouse Cobb etal	u	u	u	u	u	u	u	u	u	u	u	u	u	u
u	u	u		Robert Lee Watkins etal	u	u	u	u	u	u	u	u	u	u	u	u	u	u
u	u	u		Central of Georgia Railroad Company	Nov	27	1984	9 am	Nov	16	1984	Nov	28	1984	tract - City of Jordan	WB	170	382-384
u	u	u		Guaranty Nat'l Bank	Mar	19	1986	4:30 pm						diverse property	FS	86-223		
u	u	u		Central Penn Nat'l Bank	u	u	u	u						u	u	u	u	u
u	u	u		Fidelity Bank Nat'l Assn	u	u	u	u						u	u	u	u	u

FILING DOCKET AND GENERAL INDEX TO REALTY DEEDS AND MORTGAGES — GRANTORS

(91)

REG. U. S. PAT. OFFICE *ChemLit* County Indexes Since 1888 An Identifying Trade Mark

Open at Proper Tab according to First Letter or Letters of Name and refer to Buff Sub-Index sheet for page reference.

COTT FAMILY NAME INDEX NO. 1-SPLIT © 1949
MADE BY THE COTT INDEX COMPANY, COLUMBUS, OHIO
SOLD BY THE CLYDE CASTLEBERRY CO., COVINGTON, GA.

GRANTORS FAMILY NAMES	GIVEN NAMES ABCDEFGHIJ	GIVEN NAMES KLMNO	GIVEN NAMES PQRSTUVWXYZ	GRANTEES	DATE OF FILING				DATE OF INSTRUMENT			DATE OF RECORD			LOCATION OF PROPERTY OR OTHER DESCRIPTION	KIND OF INST.	BOOK	PAGE	
					Month	Day	Year	Hr. M.	Month	Day	Year	Month	Day	Year					
General Reprographics Company				President - Nat'l Bank Central Penn. Nat'l Bank Fidelity Bank, Nat'l Assn.	Apr	9	1986	10:40 am						fixtures	FS	86-255			
General Reprographics Co.				" " " "	Apr	9	1986	10:40 am						fixtures	FS	86-256			
"	"	"		Merald C. Layton	May	16	1986	9 am	Apr	30	1986	May	19	1986	13.6 acres - 27 th LD.; 18.6 LD.	WD	175	388	
"	"	"		Anglo-American Clays Corp	Mar	29	1988	9 am	Feb	16	1988	Mar	31	1988	property in Wilkerson Co., Ga	manu. of paper 183	580-	581	
"	"	"		Anglo-American Clays Corp	Apr	11	1988	9 am	Feb	16	1988	Apr	12	1988	62.5 acres - 4 th Land Dist.	not recorded prior to purchase 183	673-	675	
"	"	"		Hargis Pailcon, Inc.	Apr	28	1988	9 am	Apr	8	1988	May	4	1988	9 acres - County Courthouse - 2 nd LD; 27 LD	WD	184	36	
"	"	"		Wilkerson Co. Telephone Co., Inc	Sept	15	1988	4 pm	Feb	26	1987	Sept	16	1988	Right of Way	Case mem 185	677-	679	
"	"	"		Anglo-American Clays Corp	Feb	15	1989	9 am	Feb	6	1989	Feb	21	1989	62.5 acres - 4 th LD	affidavit 188	120-	121	
"	"	"		Anglo-American Clays Corp	Feb	15	1989	9 am	Feb	6	1989	Feb	21	1989	62.5 acres - 4 th LD	QCD 188	122-	123	
"	"	"		Anglo-American Clays Corp	Feb	15	1989	9 am	Feb	6	1989	Feb	21	1989	62.5 acres - 4 th LD	188	124-	125	
"	"	"		David Keele Co.	May	18	1990	9 am	May	16	1990	May	24	1990	399.55 acres - 27 th LD	WB14/55	WD	194	340- 341

Filing Docket and General Index to Realty Deeds and Mortgages—GRANTORS

Refer to SUB-INDEX in front portion of Book for Alphabetical Arrangement and Page Reference to Names in this Index

Cott Patented Index Systems.
Manufactured by Geo. D. Barnard Sta. Co., St. Louis, Mo.

73

GRANTORS FAMILY NAMES	GIVEN NAMES ABCDEFGHIJ	GIVEN NAMES KLMNO	GIVEN NAMES PQRSTUVWXYZ	GRANTEES	DATE OF FILING				DATE OF INSTRUMENT			DATE OF RECORD			LOCATION OF PROPERTY OR OTHER DESCRIPTION	KIND OF INST'MT	BOOK	PAGE	
					MONTH	DAY	YEAR	HR. M.	MONTH	DAY	YEAR	MONTH	DAY	YEAR					
<i>Griggs</i>			<i>W. C.</i>	<i>H. M. King</i>	<i>July</i>	<i>17</i>	<i>1933</i>	<i>P.m.</i>	<i>5</i>	<i>June</i>	<i>20</i>	<i>1933</i>	<i>June</i>	<i>18</i>	<i>1933</i>	<i>House and rip lot in Danville</i>	<i>Quit claim Deed</i>	<i>50</i>	<i>440</i>

Filing Docket and General Index to Realty Deeds and Mortgages—GRANTORS

94

Refer to SUB-INDEX in front portion of Book for Alphabetical Arrangement and Page Reference to Names in this Index

Cott Patented Index Systems.
Manufactured by Geo. D. Barnard Sta. Co., St. Louis, Mo.

GRANTORS FAMILY NAMES	GIVEN NAMES ABCDEFGHIJ	GIVEN NAMES IJKLMNO	GIVEN NAMES PQRSTUVWXYZ	GRANTEES	DATE OF FILING				DATE OF INSTRUMENT			DATE OF RECORD			LOCATION OF PROPERTY OR OTHER DESCRIPTION	KIND OF INST'MT	BOOK	PAGE
					MONTH	DAY	YEAR	HR. M.	MONTH	DAY	YEAR	MONTH	DAY	YEAR				
Guiner				Mrs O. E. Blackburn	Mar	5	1951	4	Feb	26	1951	Mar	6	1951	Lot in Gordon			
"				E. S. Brennan	Aug	17	1961	9	April	21	1961	Aug	17	1961	Lots in Gordon		103	140-141
"				Mae J. Guiner	Feb	11	1974	3:15 PM	July	-	1973	Feb	11	1974	1/2 undivided interest in Lot - Holiday Hills		130	130
"				Mae B. Guiner et al	Nov	30	1977	4 PM	Nov	30	1977	Nov	30	1977	Lot in Gordon		145	36-7
"		4	4	Evelyn D. Hathcock et al	"	"	"	"	"	"	"	"	"	"	"	"	"	"
"		4	4	J. H. Guiner et al	"	"	"	"	"	"	"	"	"	"	"	"	"	"
"		"	"	Betty D. Worthy et al	"	"	"	"	"	"	"	"	"	"	"	"	"	"
"				Cesare E. M.C.	May	31	1990	10:45 AM	May	15	1990	June	16	1990	Right of way	Ease- ment	194	416

Filing Docket and General Index to Realty Deeds and Mortgages—GRANTORS

Refer to SUB-INDEX in front portion of Book for Alphabetical Arrangement and Page Reference to Names in this Index.

Cott Patented Index Systems.
Manufactured by Geo. D. Barnard Sta. Co., St. Louis, Mo.

(95)

GRANTORS FAMILY NAMES	GIVEN NAMES A B C D E F G H	GIVEN NAMES I J K L M N O	GIVEN NAMES P Q R S T U V W X Y Z	GRANTEES	DATE OF FILING				DATE OF INSTRUM'T			DATE OF RECORD			LOCATION OF PROPERTY OR OTHER DESCRIPTION	KIND OF INST'MT	BOOK	PAGE
					MONTH	DAY	YEAR	HR. M.	MONTH	DAY	YEAR	MONTH	DAY	YEAR				
<i>Gandy</i>				<i>Rebecca Laboring Friends Society</i>					<i>may 6 1901</i>			<i>may 15 1901</i>			<i>Deed</i>	<i>V</i>	<i>14</i>	

96

Filing Docket and General Index to Realty Deeds and Mortgages—GRANTORS

Refer to SUB-INDEX in front portion of Book for Alphabetical Arrangement and Page Reference to Names in this Index.

Cott Patented Index Systems.
Manufactured by Geo. D. Barnard Sta. Co., St. Louis, Mo.

GRANTORS FAMILY NAMES	GIVEN NAMES A B C D E F G H	GIVEN NAMES I J K L M N O	GIVEN NAMES P Q R S T U V W X Y Z	GRANTEES	DATE OF FILING				DATE OF INSTRUM'T			DATE OF RECORD			LOCATION OF PROPERTY OR OTHER DESCRIPTION	KIND OF INST'M'T	BOOK	PAGE
					MONTH	DAY	YEAR	HR. M.	MONTH	DAY	YEAR	MONTH	DAY	YEAR				
Dardiner	Mr	Franco	William	attends Don Light Co	June	20	1944	1 pm	June	15	1944	June	23	1944	agreement for pipe line	agmt	80	366-7

Filing Docket and General Index to Realty Deeds and Mortgages—GRANTORS

Refer to SUB-INDEX in front portion of Book for Alphabetical Arrangement and Page Reference to Names in this Index.

Cott Patented Index Systems.
Manufactured by Geo. D. Barnard Sta. Co., St. Louis, Mo.

(97)

GRANTORS FAMILY NAMES	GIVEN NAMES A B C D E F G H	GIVEN NAMES I J K L M N O	GIVEN NAMES P Q R S T U V W X Y Z	GRANTEES	DATE OF FILING				DATE OF INSTRUM'T			DATE OF RECORD			LOCATION OF PROPERTY OR OTHER DESCRIPTION	KIND OF INST'MT	BOOK	PAGE
					MONTH	DAY	YEAR	HR. M.	MONTH	DAY	YEAR	MONTH	DAY	YEAR				
Garrett			William	R. R. Bk. Co.											Deed	A	191	
"			W ^m	James Wynn											"	C	400	
"			John J.	J. C. Thompson											"	A	82	
"			" "	J. C. Thompson											"	A	82	
"			W ^m	Gas. Pittman											"	A	496	
"	J. m +	Martha m.		W. F. Cannon											"	C	154	
"			W ^m H.	J. m. Boone + J. m. Shepherd											"	H	112	
"			Gas.	Matilda Garrett											"	B	10	
"			W ^m	Joshua Walker											"	A	547	
"			John m.	W ^m Garrett											"	B	731	
"			W ^m	Robert Garrett											"	A	312	
"			W ^m	Lube Weeks											"	A	347	
"			W ^m	Samuel Lavender											"	A	383	
"			William	Central R. R. Bk. Co					May 16	1842	May 7	1890			"	K.	248	
"			W. J.	Freeman, I. G.					Nov. 28	1868	Feb. 17	1888			"	I	454	
"			W. J.	Freeman I. G.					Feb. 1	1870	Feb. 17	1888			"	I	455	
"	J. W. R. obert	Mc millian		M. E. Getty & Co.	July 14	1915	8 a.m.		July 11	1914	July 15	1914			"	23	4157	

97

Filing Docket and General Index to Realty Deeds and Mortgages—GRANTORS

Refer to SUB-INDEX in front portion of Book for Alphabetical Arrangement and Page Reference to Names in this Index.

Cott Patented Index Systems.
Manufactured by Geo. D. Barnard Sta. Co., St. Louis, Mo.

GRANTORS FAMILY NAMES	GIVEN NAMES A B C D E F G H	GIVEN NAMES I J K L M N O	GIVEN NAMES P Q R S T U V W X Y Z	GRANTEES	DATE OF FILING				DATE OF INSTRUMENT			DATE OF RECORD			LOCATION OF PROPERTY OR OTHER DESCRIPTION	KIND OF INST'NT	BOOK	PAGE
					MONTH	DAY	YEAR	Hr. M.	MONTH	DAY	YEAR	MONTH	DAY	YEAR				
Garrett			W. J.	Deese, Joel					Sept	10	1868	Feb	17	1888		Deed	J	455-6
"	A. John			Annie Simpson	Jan	30	1912	2 Pm	Sept	6	1889	Jan	31	1912		"	17	480
"	John A			J. M. Boone	May	17	1915	2 Pm	Sept	14	1889	May	17	1915		"	23	489
"	Lula			Viola Clay et al	Apr	22	1960	9	Mar	23	1960	Apr	27	1960	1/2 S. 1/4 in Township -	MO	101	242
"	"			Juanita Clay et al	"	"	"	"	"	"	"	"	"	"	"	"	"	"
"	"			Doris Clay Ferguson et al	"	"	"	"	"	"	"	"	"	"	"	"	"	"
"	Willie Lee			Bil. State Homes, Inc.	July	17	1964	2 Pm	June	8	1964	July	17	1964	230 acres in 3rd Dist.	Deed	113	520-1
"	Robert P. Adam			Haugford Lane	Dec	5	1967	2 Pm	Sept	7	1857	Dec	5	1967	Lot in Vinton	Deed	115	57-9
"	Batherine C., et al			Southern District Co. of Miss. gills	June	26	1968	2 Pm	June	22	1968	June	26	1968	of case 5th Land Dist.	MO	119	272
"	James L., et al			" " " "	"	"	"	"	"	"	"	"	"	"	"	"	"	"
"	Willie Lee			Rosa Marie Barlow Garrett	Feb	13	1970	am	Dec	15	1969	Feb	13	1970	East of Highway Hills 2, 1972	Deed	119	272
"	Richard L + Patricia A.			Henry H. Hall et al	Aug	17	1972	am	July	10	1972	Aug	17	1972	East of Highway Hills 2, 1972	Deed	119	272
"	" " "			Morris W. Hall et al	"	"	"	"	"	"	"	"	"	"	"	"	"	"
"	Richard L + Patricia A.			Henry H. Hall et al	Sept	1	1972	am	Aug	30	1972	Sept	1	1972	East of Highway Hills 2, 1972	Deed	119	272
"	" " "			Morris W. Hall et al	"	"	"	"	"	"	"	"	"	"	"	"	"	"
"	Rosa M.			Lewis J. & Dessie M. Kitcher	Oct	19	1976	am	Oct	16	1976	Oct	19	1976	East of Highway Hills 2, 1972	Deed	119	272

Filing Docket and General Index to Realty Deeds and Mortgages — GRANTORS

REG. U. S. PAT. OFFICE *Chumlett* County Indexes Since 1885 An Identifying Trade Mark

Open at Proper Tab according to First Letter or Letters of Name and refer to Buff Sub-Index sheet for page reference.

COTT FAMILY NAME INDEX No. 1-5PLIT © 1988 Made By The Cott Index Company, Columbus, Ohio Mfg. Cott Patent Index Systems

(97)

GRANTORS FAMILY NAMES	GIVEN NAMES ABCDEFGHIJ	GIVEN NAMES JKLMNO	GIVEN NAMES PQRSTUVWXYZ	GRANTEES	DATE OF FILING				DATE OF INSTRUMENT			DATE OF RECORD			LOCATION OF PROPERTY OR OTHER DESCRIPTION	KIND OF INST.	BOOK	PAGE
					Month	Day	Year	Hr. M.	Month	Day	Year	Month	Day	Year				
Garrett	Richard L. + Patricia			The Gordon Bank	June	1	79	10 AM	May	25	1979	June	1	1979	Lot # 1505 th (Long) 2nd	C 80 DPS	150	595-283
"	James M.			Arthur A. Creel	Sept	30	1980	3:15 PM	Sept	29	1980	Sept	30	1980	Lot - 1505 th (Long) 2nd	570	155	285
"	Rosa M.			James A. Williams et al	Feb	4	1981	9:30 AM	-	-	1981	Feb	4	1981	Lot - 331 st Ramoth 2nd Dist	WD	156	546-547
"	"			Robert L. Williams et al	"	"	"	"	"	"	"	"	"	"	"	"	"	"
"	Richard L.			Dr. O'Connell Electric Membership Corp.	Feb	5	1982	9:30 AM	Jan	3	1982	Feb	5	1982	Right of way	Case	100	520
"	Richard L. + Patricia			Showplace, Inc	June	30	1982	9 AM	May	14	1982	June	30	1982	Lot # 1505 th (Long) 2nd	Tract B D 50	169	287-288
"	Margaret K. et al			Kelly + Edna Criswell	Dec	12	1983	6 PM	Dec	9	1983	Dec	22	1983	22 acres - 328 th Bloodwood 4th	WD	166	619-620
"	Rosa M.			The Gordon Bank	July	25	1984	9 AM	July	19	1984	July	31	1984	Lot # W-2, Sec 2, Tract A - 1505 th Long	WD	169	287-289
"	Rosa M.			Vintage Enterprises, Inc d/b/a Colonial Mobile Homes	Feb	12	1987	10 AM	Oct	10	1986	Feb	12	1987	Lot # W-2, Sec 2, Tract A - 1505 th Long	D 50	179	192-194
"	Rosa L.			O'Connell E. M. C.	Mar	23	1987	1 PM	Feb	13	1987	Mar	23	1987	Right of way	Case	179	469
"	Patricia			O'Connell E. M. C.	Feb	9	1989	4 PM	Jan	18	1989	Feb	13	1989	Right of way	Case	188	95
"	Rosa + James			Harold W. Meek	Mar	13	1989	9 AM	Feb	27	1989	Mar	14	1989	Lot # W-7, Sec 2, Tract A	1505 WD	188	438-439
"	Richard L. + Patricia B.			Sinclair O'Connell Realty, Inc	Apr	7	1989	8:52 AM	-	-	-	-	-	-	Lot W-4 Sec 2, Tract B, Long	FS	89-106	
"	Richard L. + Patricia B.			Sinclair O'Connell Realty, Inc dba Millersville Housing	Apr	7	1989	8:50 AM	Mar	31	1989	Apr	13	1989	Lot # W-4, Sec 2, Tract D	1505 WD	188	680-682
"	Richard L. + Patricia A.			O'Connell E. M. C.	Apr	26	1989	12:45 PM	Apr	12	1989	May	2	1989	Right of way	Case	189	148
"	Richard Lee + Patricia			Charles L. Hodges	May	1	1989	9:10 AM	Apr	25	1989	May	2	1989	Lot M-52, Sec 11, Tract B, 1505 th Long	WD	189	195

Filing Docket and General Index to Realty Deeds and Mortgages—GRANTORS

Refer to SUB-INDEX in front portion of Book for Alphabetical Arrangement and Page Reference to Names in this Index.

Cott Patented Index Systems.
Manufactured by Geo. D. Barnard Sta. Co., St. Louis, Mo.

(99)

GRANTORS FAMILY NAMES	GIVEN NAMES A B C D E F G H	GIVEN NAMES I J K L M N O	GIVEN NAMES P Q R S T U V W X Y Z	GRANTEES	DATE OF FILING				DATE OF INSTRUM'T			DATE OF RECORD			LOCATION OF PROPERTY OR OTHER DESCRIPTION	KIND OF INST'MT	BOOK	PAGE
					MONTH	DAY	YEAR	Hr. M.	MONTH	DAY	YEAR	MONTH	DAY	YEAR				
Guthright "			Z. P. Z. P.	R. J. Adams J. D. Bales														Deed B. 551 " B. 552

Filing Docket and General Index to Realty Deeds and Mortgages—GRANTORS

Refer to SUB-INDEX in front portion of Book for Alphabetical Arrangement and Page Reference to Names in this Index.

Cott Patented Index Systems.
Manufactured by Geo. D. Bernard Sta. Co., St. Louis, Mo.

(101)

GRANTORS FAMILY NAMES	GIVEN NAMES A B C D E F G H	GIVEN NAMES I J K L M N O	GIVEN NAMES P Q R S T U V W X Y Z	GRANTEES	DATE OF FILING				DATE OF INSTRUM'T			DATE OF RECORD			LOCATION OF PROPERTY OR OTHER DESCRIPTION	KIND OF INST'MT	BOOK	PAGE
					MONTH	DAY	YEAR	Hr. M.	MONTH	DAY	YEAR	MONTH	DAY	YEAR				
Guilmartin		L. J.		John Flannery ^{transfer}											Deed	C	718	
"		"		" "											"	C	720	
"		"		" "											"	C	720	
"		"	Flannery	E. J. + E. A. Holland											"	C	36	
"	Co.,			E. J. Holland + wife											"	C	100	
"	" "			Elizabeth Etheridge											"	C	190	
"	" "			J. W. Davis											"	C	498	

Filing Docket and General Index to Realty Deeds and Mortgages—GRANTORS

(182)

Refer to SUB-INDEX in front portion of Book for Alphabetical Arrangement and Page Reference to Names in this Index.

Cott Patented Index Systems.
Manufactured by Geo. D. Barnard Sta. Co., St. Louis, Mo.

GRANTORS FAMILY NAMES	GIVEN NAMES A B C D E F G H	GIVEN NAMES I J K L M N O	GIVEN NAMES P Q R S T U V W X Y Z	GRANTEES	DATE OF FILING				DATE OF INSTRUM'T			DATE OF RECORD			LOCATION OF PROPERTY OR OTHER DESCRIPTION	KIND OF INST'M'T	BOOK	PAGE
					MONTH	DAY	YEAR	HR. M.	MONTH	DAY	YEAR	MONTH	DAY	YEAR				
<i>Gulimartain & Co.</i>				<i>E. J. Halland wife</i>											<i>Deed</i>	<i>C.</i>	<i>102</i>	
"	"	"		<i>Elizabeth Etheridge</i>											"	<i>C.</i>	<i>190</i>	
"	"	"		<i>J. W. Davis</i>											"	<i>C.</i>	<i>493</i>	

Filing Docket and General Index to Realty Deeds and Mortgages—GRANTORS

Refer to SUB-INDEX in front portion of Book for Alphabetical Arrangement and Page Reference to Names in this Index.

Cott Patented Index Systems.
Manufactured by Geo. D. Barnard Sta. Co., St. Louis, Mo.

(103)

GRANTORS FAMILY NAMES	GIVEN NAMES A B C D E F G H	GIVEN NAMES I J K L M N O	GIVEN NAMES P Q R S T U V W X Y Z	GRANTEES	DATE OF FILING				DATE OF INSTRUM'T			DATE OF RECORD			LOCATION OF PROPERTY OR OTHER DESCRIPTION	KIND OF INST'MT	BOOK	PAGE
					MONTH	DAY	YEAR	HR. M.	MONTH	DAY	YEAR	MONTH	DAY	YEAR				
Galloway			Wilson	James Stephens											Deed	C	594	
"			"	J.A. Caraker											"	B	634	
"			"	Wilson Galloway					Nov.	4	1872			Homestead Per Platte.	H.S.	a	230-1	
"				William F. Taylor	Dec.	28	1971	4	Sept	-	1971	Dec	28	1971	Lat Holiday Hills	WD	124	22-4
"		Billy R.		Citizens State Bank	Mar	5	1974	4			1974	Mar	5	1974	5th Land 2nd 1/2 Sec 23 1st 1/2 1/4 Dist 1977			337-
"		Douglas M., Jr. et al		"	"	"	"	"	"	"	"	"	"	"	"	"	"	"
"		Alice C. et al		"	"	"	"	"	"	"	"	"	"	"	"	"	"	"
"		Douglas M. Sr. et al		Douglas M. Galloway, Jr.	May	27	1977	5	May	23	1977	May	27	1977	Lat - Holiday Hills	WD	143	63-64
"		Alice C. et al		"	"	"	"	"	"	"	"	"	"	"	"	"	"	"
"		Douglas M. Jr.		Citizens State Bank	May	27	1977	5	May	23	1977	May	27	1977	Lat - Holiday Hills	WD	143	65-67
"		Douglas M. Jr.		Robert A. + Belinda Ann Wood	July	26	1988	9	July	21	1988	July	26	1988	Lat 147-148, Sec 25, Dist 19	WD	184	761

Filing Docket and General Index to Realty Deeds and Mortgages—GRANTORS

Refer to SUB-INDEX in front portion of Book for Alphabetical Arrangement and Page Reference to Names in this Index.

Cott Patented Index Systems.
Manufactured by Geo. D. Barnard Sta. Co., St. Louis, Mo.

(185)

GRANTORS FAMILY NAMES	GIVEN NAMES A B C D E F G H	GIVEN NAMES I J K L M N O	GIVEN NAMES P Q R S T U V W X Y Z	GRANTEES	DATE OF FILING				DATE OF INSTRUM'T			DATE OF RECORD			LOCATION OF PROPERTY OR OTHER DESCRIPTION	KIND OF INST'MT	BOOK	PAGE
					MONTH	DAY	YEAR	HR. M.	MONTH	DAY	YEAR	MONTH	DAY	YEAR				
Grissom			Sarah J.	Peter Youngblood											Deed	9	364	
"		C. D.																
"		J. W.		Mrs. Nora E. Thridge	Dec	28	1934	2	Dec	28	1934	Dec	28	1934	1/5 undivided interest in land	W.D.	46	509
"		J. W.		Mrs. Addie Stokes	"	"	"	"	"	"	"	"	"	"	"	W.D.	46	510
"	C. D.	C. D. et al		Mrs. Clara Whitaker	Feb	3	1936	7:20	Nov	26	1935	Feb	13	1936	undivided interest in Grissom place	W.D.	46	600
"		Mr. Fannie Cuswell		Wilkinson Ct. Bank	Nov	10	"	9	Nov	9	1934	Nov	10	"	186 Acre Land in Osceola Dist.	D.P.S.	47	411
"		Mr. Fannie Cuswell		Mrs. H. F. Cornett	Feb	18	1938	"	Feb		1938	Feb	18	1938	186. Acre Land in .. Dist	"	41	157
"		C. D.		Mrs. Clara Whitaker	Nov	12	1963	2:30	Nov	17	1916	Nov	14	1963	40 ac.			
"		Walter A. + Malous J.		Elmer D. Funderbelle	Oct	15	1980	9				Oct	15	1980	80 Acre Fourth Land District	W.D.	105	297
"															Lat - 331 st (Ramah) 4 th M. W.	W.D.	155	379-381

Filing Docket and General Index to Realty Deeds and Mortgages—GRANTORS

Refer to SUB-INDEX in front portion of Book for Alphabetical Arrangement and Page Reference to Names in this Index.

Cott Patented Index Systems.
Manufactured by Geo. D. Barnard Sta. Co., St. Louis, Mo.

(107)

GRANTORS FAMILY NAMES	GIVEN NAMES A B C D E F G H	GIVEN NAMES I J K L M N O	GIVEN NAMES P Q R S T U V W X Y Z	GRANTEES	DATE OF FILING				DATE OF INSTRUM'T			DATE OF RECORD			LOCATION OF PROPERTY OR OTHER DESCRIPTION	KIND OF INST'MT	BOOK	PAGE
					MONTH	DAY	YEAR	HR. M.	MONTH	DAY	YEAR	MONTH	DAY	YEAR				
Guert			W. P.	Perry + Denton											Deed	B	583	
"			W ^m P.	" "											"	E	159	

Filing Docket and General Index to Realty Deeds and Mortgages—GRANTORS

Refer to SUB-INDEX in front portion of Book for Alphabetical Arrangement and Page Reference to Names in this Index.

Cott Patented Index Systems.
Manufactured by Geo. D. Barnard Sta. Co., St. Louis, Mo.

(109)

GRANTORS FAMILY NAMES	GIVEN NAMES A B C D E F G H	GIVEN NAMES I J K L M N O	GIVEN NAMES P Q R S T U V W X Y Z	GRANTEES	DATE OF FILING				DATE OF INSTRUM'T			DATE OF RECORD			LOCATION OF PROPERTY OR OTHER DESCRIPTION	KIND OF INST'M'T	BOOK	PAGE
					MONTH	DAY	YEAR	Hr. M.	MONTH	DAY	YEAR	MONTH	DAY	YEAR				
Greswold				Samuel R. G. Smith & Ellen ^{Hardeman}						Sept. 6 1895			Sept. 10 1895		Deed B	193		
"				Thomas N. P. P. Smith											" - N	132	53 ✓	
Griswold				Grace K. Willie J. Baxter	apr	1	1920	8am	mar	23	1920		apr	1	1920	"	29	465
Griswold				Denece Burney et al	July	12	1983	3:30 PM	July	12	1983		July	13	1983	2 tracts - 26 th Land List	203	205
"				Denece Burney et al	June	14	1990	9 AM	June	12	1990		June	18	1990	28.502 ac - 26 th LD - B. 45 DMD	notice 194	537
"				Denece Burney et al	June	27	1990	9 AM	June	-	1990		June	28	1990	28.502 ac - 26 th LD; 1245 th DMD	notice 194	656- 658

Filing Docket and General Index to Realty Deeds and Mortgages—GRANTORS

(110)

Refer to SUB-INDEX in front portion of Book for Alphabetical Arrangement and Page Reference to Names in this Index.

Cott Patented Index Systems.
Manufactured by Geo. D. Barnard Sta. Co., St. Louis, Mo.

GRANTORS FAMILY NAMES	GIVEN NAMES A B C D E F G H	GIVEN NAMES I J K L M N O	GIVEN NAMES P Q R S T U V W X Y Z	GRANTEES	DATE OF FILING				DATE OF INSTRUM'T			DATE OF RECORD			LOCATION OF PROPERTY OR OTHER DESCRIPTION	KIND OF INST'M'T	BOOK	PAGE
					MONTH	DAY	YEAR	HL. M.	MONTH	DAY	YEAR	MONTH	DAY	YEAR				
Grande, Ira.				citizen State Bank	May	1	1958	9	Feb	1	1958	May	3	1958	of H. S. Nelson	ref	99	190
"	"			" " "	Jan	13	1959	9	Jan	9	1959	Jan	14	1959	of Eddie Lee Williams	"	99	396
"	"			" " "	May	20	1965	91	May	17	1965	May	20	1965	S.D. of Eddie Lee Williams	"	109	368

Filing Docket and General Index to Realty Deeds and Mortgages—GRANTORS

Refer to SUB-INDEX in front portion of Book for Alphabetical Arrangement and Page Reference to Names in this Index.

Cott Patented Index Systems.
Manufactured by Geo. D. Barnard Sta. Co., St. Louis, Mo.

(111)

GRANTORS FAMILY NAMES	GIVEN NAMES A B C D E F G H	GIVEN NAMES I J K L M N O	GIVEN NAMES P Q R S T U V W X Y Z	GRANTEES	DATE OF FILING				DATE OF INSTRUM'T			DATE OF RECORD			LOCATION OF PROPERTY OR OTHER DESCRIPTION	KIND OF INST'M'T	BOOK	PAGE
					MONTH	DAY	YEAR	HR. M.	MONTH	DAY	YEAR	MONTH	DAY	YEAR				
Gardy " J Gordy		Mary		A. J. Robertson											Deed A	246		
	Henry			James R. Thompson	Oct	27	1920	2 Pm	Dec	17	1855	Oct	27	1920	"	29	505	
	Rebecca	Per Administrator		Charlie Carewell	June	14	1947	9 A..	June	4	1947	Jun	14	1947	Other deed	77	341	
															Lot of Land in Swarth			

Filing Docket and General Index to Realty Deeds and Mortgages—GRANTORS

(112)

Refer to SUB-INDEX in front portion of Book for Alphabetical Arrangement and Page Reference to Names in this Index.

Cott Patented Index Systems.
Manufactured by Geo. D. Barnard Sta. Co., St. Louis, Mo.

GRANTORS FAMILY NAMES	GIVEN NAMES ABCDEFGHIJ	GIVEN NAMES KLMNO	GIVEN NAMES PQRSTUVWXYZ	GRANTEES	DATE OF FILING				DATE OF INSTRUM'T			DATE OF RECORD			LOCATION OF PROPERTY OR OTHER DESCRIPTION	KIND OF INST'MT	BOOK	PAGE
					MONTH	DAY	YEAR	HR. M.	MONTH	DAY	YEAR	MONTH	DAY	YEAR				
Gordon	Bank	The		L W & M E Beck	June	9	1948	9	June	8	1948	June	10	1948	of Geneva Iowa	Trust	80	47
"	"	"		J. M. Beck	Sept	8	1950	9	Sept	5	1950	Sept	8	1950	of M. E. Beck	"	85	589
"	"	"		Muskrat & Fomenko	Nov	24	1951	9	Nov	19	1951	Nov	26	1951	of St. Louis 2E. 1551	"	84	125
"	"	"		W. L. Council	"	30	"	"	"	29	"	"	30	"	of Williamson County Telephone co.	"	83	143
"	"	"		John J. Anderson	Dec	3	1953	9	Dec	3	1953	Dec	3	1953	Lot 1452 m. S. 1/2	TR	89	479
"	"	"		James J. Mison	Jan	15	1954	9	Jan	17	1954	Jan	15	1954	11000 Bond dist	TR	89	512
"	"	"		C. H. Moore	"	10	1954	9	Jan	2	1954	Jan	11	1954	of A. B. Brooks	TR	85	57
"	"	"		" " "	"	"	"	"	"	"	"	"	"	"	"	"	83	396
"	"	"		Willie J. Schubert	Mar	21	"	12	Mar	21	"	Mar	21	"	3 acre Junction dist	TR	93	586
"	"	"		Mr. Nathan M. Davis	Mar	17	1957	9	Feb	5	1957	Mar	14	1957	of Mrs. Beulah Hardie	TR	92	359
"	"	"		David McWilliam	Nov	12	1957	9	Nov	12	1957	Nov	12	1957	of L. H. Young	TR	92	43
"	"	"		Mr. & Mrs. F. K. Drinstead	Jan	16	1958	9	July	16	1958	Jan	17	1958	of J. L. Coleman	TR	99	30-1
"	"	"	et. al.	Jacqueline Stokes	July	28	1962	9	July	-	1962	July	31	1962	1/3 acre in 1245 (Beck) 8th District	TR	103	556
"	"	"	et. al.	Willie Floyd	"	"	"	"	"	"	"	"	"	"	"	"	103	556
"	"	"	"	Frank Hugh Mills	June	7	1963	9	Apr.	27	1963	June	8	1963	284 acres in 4th Land District	TR	105	459-60
"	"	"	"	E. Brooks Linn	Sept	10	1963	9	Sept.	9	1963	Sept	11	1963	Tract in Gordon	TR	105	565

Filing Docket and General Index to Realty Deeds and Mortgages—GRANTORS

Refer to SUB-INDEX in front portion of Book for Alphabetical Arrangement and Page Reference to Names in this Index

Cott Patented Index Systems.
Manufactured by Geo. D. Bernard Sta. Co., St. Louis, Mo.

GRANTORS FAMILY NAMES	GIVEN NAMES ABCDEFGH	GIVEN NAMES IJKLMNO	GIVEN NAMES PQRSTUVWXYZ	GRANTEES	DATE OF FILING				DATE OF INSTRUMENT			DATE OF RECORD			LOCATION OF PROPERTY OR OTHER DESCRIPTION	KIND OF INSTMT	BOOK	PAGE				
					MONTH	DAY	YEAR	HR. M.	MONTH	DAY	YEAR	MONTH	DAY	YEAR								
Gordon Bank, etc				Lennie G. Wilson				10	Nov.	26	1963	A.M.	Oct.	9	1963	Nov.	26	1963	Lot in Gordon	GBA	108	94
"	"	"	"	F. L. Balkcom				9	Jan.	29	1964	A.M.	Jan.	20	1964	Jan.	29	1964	Lot in Gordon	GBA	108	196-7
"	"	"	"	Mrs. Judy Samuel Brooks				10	Nov.	23	1964	A.M.	Nov.	2	1964	Nov.	23	1964	5 3/4 acres in 331 st (Kamuk) District	GBA	109	223
"	"	"	"	Tommy Lee Smith				9	Apr.	12	1965	A.M.	Apr.	8	1965	Apr.	12	1965	1/4 acre in Stonebow	GBA	109	293
"	"	"	"	Miner Shinklater				2	June	22	1965	P.M.	June	22	1965	June	22	1965	Tract in Kamuk District	GBA	109	402
"	"	"	"	Mrs. Katie H. McDonald				9	Dec.	9	1965	A.M.	Dec.	3	1965	Dec.	9	1965	5 acres in Kamuk District (331 st S.M.)	GBA	110	100-101
"	"	"	"	Mrs. Lela Mae Freeman et al.				10	Dec.	17	1966	A.M.	Dec.	17	1966	Dec.	19	1966	387.6 acres in 329 th S.M. District	GBA	111	506
"	"	"	"	Sidney Stubbs				9	"	"	"	"	"	"	"	"	"	"	"	"	"	"
"	"	"	"	E. E. Miller				2	Jan.	9	1967	A.M.	Jan.	7	1967	Jan.	9	1967	Property described in Book 108, p. 321	Transfer	108	321
"	"	"	"	Donald R. Bittel, et al.				2	May	2	1967	P.M.	Apr.	27	1967	May	3	1967	Tract in Gordon	WPA	112	397
"	"	"	"	Larry C. Denmark, et al.				4	May	2	1967	P.M.	"	"	"	"	"	"	"	"	"	"
"	"	"	"	Hodge Land and Timber Co. Inc.				9	May	10	1967	P.M.	May	-	1967	May	10	1967	2 lots in Gordon	GBA	112	416-7
"	"	"	"	E. E.				9	Sept.	20	1967	A.M.	Mar.	20	1961	Sept.	20	1967	RPS of Reba Leno	Transfer	100	84
"	"	"	"	E. Brooke Leno				2:30	Jan.	30	1968	P.M.	Sept.	15	1967	Jan.	30	1968	Lot in Gordon	GBA	114	77
"	"	"	et al.	Groy Strange				11	Mar.	4	1968	A.M.	Oct.	-	1967	Mar.	4	1968	Tract in 330 th S.M. Dist.	WPA	114	174-5
"	"	"	"	Barin Watkins				4	Mar.	25	1968	P.M.	Mar.	8	1968	Mar.	25	1968	2.95 acres in 5 th Land Dist.	Release	114	320-1

This Index approved and adopted for use in the Counties of Georgia pursuant to the Act approved August 8, 1916, providing for uniform records throughout the State.

Filing Docket and General Index to Realty Deeds and Mortgages—GRANTORS

(112)

Refer to SUB-INDEX in front portion of Book for Alphabetical Arrangement and Page Reference to Names in this Index

Cott Patented Index Systems.
Manufactured by Geo. D. Barnard Sta. Co., St. Louis, Mo.

GRANTORS FAMILY NAMES	GIVEN NAMES ABCDEFGHIJ	GIVEN NAMES JKLMNO	GIVEN NAMES PQRSTUVWXYZ	GRANTEES	DATE OF FILING				DATE OF INSTRUMENT			DATE OF RECORD			LOCATION OF PROPERTY OR OTHER DESCRIPTION	KIND OF INST'MT	BOOK	PAGE
					MONTH	DAY	YEAR	HR. M.	MONTH	DAY	YEAR	MONTH	DAY	YEAR				
Gordon Bank, The				J. Arthur Calvert	Apr	2	1968	9:30	Sept	9	1966	Apr	2	1968	Tract in 331 st Dist. 3 rd M.	gco	114	371
"	et al.			James P. Palmer, et al.	May	11	1968	9:30	May	10	1968	May	11	1968	3.81 acres in 327 th Dist. 3 rd M. Dist.	gco	114	585-6
"	et al.			Faye M. Palmer, et al.	"	"	"	"	"	"	"	"	"	"	"	"	"	"
Gordon Bank				John L. Brooks	May	1	1969	9:30	Apr	28	1969	May	1	1969	Lot in Holiday Hills	gco	117	174-5
"				Robert Lee Richardson et al	May	13	1969	9:30	May	5	1969	May	13	1969	Lot 327 th Dist. 3 rd M.	gco	117	215
"				Mamie Juanita Richardson et al	May	13	1969	"	"	"	"	"	"	"	"	"	"	"
"	et al			England Minerals & Chemicals Corp	Sept	3	1970	am	Sept	2	1970	Sept	3	1970	48.5 acres 4 th Land Dist	MO	120	523-4
"	et al			James Eady	Dec	21	1970	9	Dec	-	1970	Dec	21	1970	2 acres 5 th Land Dist.	MO	121	311-12
Gordon Bank, The				Edna Butler Osbell	Aug	12	1971	9	Aug	-	1971	Aug	12	1971	Lot 327 th Dist. 3 rd M.	gco	123	116
"				Virgil Williams	Sept	21	1971	9	Sept	-	1971	Sept	21	1971	3 acres 330 th Dist. 3 rd M.	MO	123	265-6
"	et al			John L. Brooks	July	13	1972	9	June	23	1972	July	13	1972	3 Lots Holiday Hills	gco	125	474-475
"	et al			John L. Brooks	July	13	1972	9	May	20	1972	July	13	1972	10 Lots Holiday Hills	gco	125	476-477
"	et al			Joe Ray Brooks	Aug	5	1972	9	July	31	1972	Aug	5	1972	1 acre 5 th Land Dist.	MO	125	637-638
"	et al			John L. Brooks	Aug	14	1972	9	July	20	1972	Aug	14	1972	2 Lots Holiday Hills	gco	125	677-678
"	et al			John L. Brooks	Aug	14	1972	9	Aug	10	1972	Aug	14	1972	3 Lots Holiday Hills	gco	125	679-680
"	et al			John L. Brooks	Sept	14	1972	9	Sept	11	1972	Sept	14	1972	12 Lots Holiday Hills	gco	126	179-180

Filing Docket and General Index to Realty Deeds and Mortgages — GRANTORS

COTT FAMILY NAME INDEX No. 1-Split
Copyright 1933 A122559

Open at Proper Tab according to First Letter or Letters of
Name and refer to Buff Sub-Index sheet for page reference.

Made by The Cott Index Company, Columbus, Ohio
Foote & Davies, Inc., Atlanta, Georgia

(112)

GRANTORS FAMILY NAMES	GIVEN NAMES ABCDEFGHIJ	GIVEN NAMES JKLMNO	GIVEN NAMES PQRSTUVWXYZ	GRANTEES	DATE OF FILING				DATE OF INSTRUMENT			DATE OF RECORD			LOCATION OF PROPERTY OR OTHER DESCRIPTION	KIND OF INST.	BOOK	PAGE
					Month	Day	Year	Hr. M.	Month	Day	Year	Month	Day	Year				
Gordon Bank, The		et al.		Billy Tidley et al.	Jan	30	1973	9:30 am	Jan	-	1973	Jan	30	1973	2 Lots in Gardens	WD	127	151-152
"	"	"	"	Martha Tidley et al.	"	"	"	"	"	"	"	"	"	"	"	"	"	"
"	"	"	et al.	Philip Chandler	Apr	6	1973	10 am	Apr	16	1973	Apr	6	1973	.31 acre 337 th St. M. District	WD	127	542-543
"	"	"	et al.	Lloyd Landrum	Apr	19	1973	10:30 am	Apr	19	1973	Apr	19	1973	Tract in Tomahawk	WD	127	605-606
"	"	"	et al.	John L. Brooks	Apr	24	1973	9 am	Apr	-	1973	Apr	24	1973	Lots Holiday Hills	WD	127	628-629
"	"	"	et al.	Hilman Wright Jackson	May	23	1973	2:30 PM	May	23	1973	May	25	1973	Lot in Gardens	WD	128	59-60
"	"	"	et al.	John L. Brooks	July	28	1973	9 AM	July	24	1973	July	28	1973	Lot T-113, Sect. 25, Tract E. Holiday Hills	QC	128	456-457
"	"	"	et al.	Philip Chandler	Aug	20	1973	10:30 AM	Aug	18	1973	Aug	20	1973	See deed recorded in D.B. 127 at page 542-543 Correction	WD	128	561-562
"	"	"	et al.	H. L. Lloyd	Aug	27	1973	3:30 PM	Aug	-	1973	Aug	27	1973	2 acres, Tomahawk	WD	128	586-587
"	"	"	et al.	John L. Brooks	Sept	17	1973	9 AM	Sept	14	1973	Sept	17	1973	5 th Land Dist. Tract, 331st (Ramah) St. M. Dist.	QC	128	677-678
"	"	"	et al.	John L. Brooks	Sept	26	1973	9 AM	Sept	25	1973	Sept	26	1973	Lot T-72, Sect. 25 "E" Holiday Hills	QC	128	708-709
"	"	"	et al.	John L. Brooks	Oct	11	1973	9 AM	Oct	8	1973	Oct	11	1973	Lot T-147, Sect. 25, "B" = Lot TW-37 Sect. 25 "H" Holiday Hills	WD	129	57-58
"	"	"		Georgia Power Company	Oct	20	1973	9 AM	Oct	18	1973	Oct	20	1973	Lot 203 Milledgeville Hwy West	EHS	129	120
"	"	"	et al.	John L. Brooks	Mar	4	1974	10 am	Feb	18	1974	Mar	4	1974	Lot Holiday Hills	QC	130	290-291
"	"	"	et al.	Town of Tomahawk	Mar	11	1974	3:30 PM	Feb	-	1974	Mar	11	1974	.0225 acre City of Tomahawk	WD	130	375-376
"	"	"	et al.	John L. Brooks	Mar	26	1974	9 am	Mar	21	1974	Mar	26	1974	Lots - Holiday Hills	QC	130	459-460
"	"	"	et al.	Mary C. Dessard	Apr	19	1974	9:30 am	May	22	1973	Apr	19	1974	9.9 acres 331 st (Ramah) Dist.	WD	130	635-636

Filing Docket and General Index to Realty Deeds and Mortgages — GRANTORS

(112)

COTT FAMILY NAME INDEX No. 1-Split
Copyright 1933 A122559

Open at Proper Tab according to First Letter or Letters of
Name and refer to Buff Sub-Index sheet for page reference.

REG. U. S. PAT. OFFICE *Chas McCott* County Indexes Since 1885
An Identifying Trade Mark

GRANTORS FAMILY NAMES	GIVEN NAMES ABCDEFGHIJ	GIVEN NAMES JKLMNO	GIVEN NAMES PQRSTUVWXYZ	GRANTEES	DATE OF FILING				DATE OF INSTRUMENT			DATE OF RECORD			LOCATION OF PROPERTY OR OTHER DESCRIPTION	KIND OF INST.	BOOK	PAGE	
					Month	Day	Year	Hr. M.	Month	Day	Year	Month	Day	Year					
Gordon	Bank et al			John L. Brooks	June	26	1974	Am	9	June	24	1974	June	26	1974	Lot T-137, Sect. 25, Tract B, Holiday Hills	QDC	131	295-296
Gordon	Bank et al			John L. Brooks	June	26	1974	Am	9	June	24	1974	June	26	1974	Lots TW-24, TW-25, Sec 25, Tract B	QDC	131	297-298
"	"	it al		Jessie Lee Jackson Korman	July	1	1974	am	9	June	-	1974	July	1	1974	Lots - City of Garden	WD	131	320-321
"	"	"		Wald M. Korman et al	"	"	"	"	"	"	"	"	"	"	"	"	"	"	"
"	"	"		Jessie Lee Jackson Korman	July	1	1974	am	9	June	-	1974	July	1	1974	Lots City of Garden	WD	131	322-323
"	"	"		Wald M. Korman et al	"	"	"	"	"	"	"	"	"	"	"	"	"	"	"
"	"	"	it al	John L. Brooks	Aug.	12	1974	am	9	Aug.	9	1974	Aug.	12	1974	Lots in Tracts B & D - Holiday Hills	QCD	131	577
Gordon	Bank, et al			Elite Coatings Co. Inc.	Oct.	10	1974	am	9:30	Oct.	7	1974	Oct.	10	1974	3.7 acres - 1505 S.M. Dist.	QCD	132	224
"	"	"	it al	John L. Brooks	Jan.	15	1975	am	9	Jan.	4	1975	Jan.	15	1975	Lot - Holiday Hills	QCD	133	15-16
"	"	"	"	John L. Brooks	Mar.	25	1975	am	9	Mar.	24	1975	Mar.	25	1975	Lot - Holiday Hills	QCD	133	365-366
"	"	"	it al	Dwight C. Derrard	Apr.	14	1975	am	"	Apr.	8	1975	Apr.	14	1975	87.7 acres - 331 st (Ranch) S.M. Dist.	WD	133	653-654
"	"	"	"	Jan. B. Derrard	"	"	"	"	"	"	"	"	"	"	"	"	"	"	"
"	"	"	"	John L. Brooks	May	6	1975	am	9	Apr.	30	1975	May	6	1975	Lot - Holiday Hills	QCD	134	99-100
"	"	"	"	Edgar Brewer	May	13	1975	am	9	May	1	1975	May	13	1975	Tract - 327 th S.M. Dist.	QCD	134	131-140
"	"	"	it al	John L. Brooks	May	14	1975	am	9	May	12	1975	May	14	1975	Lot - Holiday Hills	QCD	134	141
"	"	"	"	Jack H. Killingsworth	June	26	1975	AM	10:30	June	25	1975	June	26	1975	Tract - 327 th S.M. Dist.	QCD	134	426
"	"	"	"	Herman L. Harris	May	18	1976	am	"	May	18	1976	May	18	1976	tract - 331 st (Ranch) S.M. Dist.	WD	139	176-177

Filing Docket and General Index to Realty Deeds and Mortgages — GRANTORS

REG. U. S. PAT. OFFICE *Chem-Cote* County Indexes Since 1888 An Identifying Trade Mark

Open at Proper Tab according to First Letter or Letters of Name and refer to Buff Sub-Index sheet for page reference.

COTT FAMILY NAME INDEX No. 1-SPLIT © 1968 Made By The Cott Index Company, Columbus, Ohio Mfg. Cott Patent Index Systems

(112)

GRANTORS FAMILY NAMES	GIVEN NAMES ABCDEFGHIJ	GIVEN NAMES JKLMNO	GIVEN NAMES PQRSTUVWXYZ	GRANTEES	DATE OF FILING				DATE OF INSTRUMENT			DATE OF RECORD			LOCATION OF PROPERTY OR OTHER DESCRIPTION	KIND OF INST.	BOOK	PAGE
					Month	Day	Year	Hr. M.	Month	Day	Year	Month	Day	Year				
Gordon	Bank,	The	et al	Martha A. Sanders	June	29	1976	2:30 PM	June	29	1976	June	29	1976	2.51 acres - 32 nd (Ramat) W. M. D.	WD	139	486 487
"	"	"	" "	Herman L. Harris	July	30	1976	4 PM	July	-	1976	July	30	1976	2.47 acres - 27 th Land Dist.	WD	140	26-7
"	"	"	" "	Melvin G. Caswell	Aug.	9	1976	4 PM	July	31	1976	Aug.	9	1976	2.45 acres - 27 th Land Dist.	WD	140	92- 93
"	"	"	" "	Carl C. Williams Jr.	Aug.	9	1976	1 PM	Aug.	6	1976	Aug.	9	1976	2 Lots - Holiday Hills	WD	140	100- 101
"	"	"	" "	Debra P. Williams et al	"	"	"	"	"	"	"	"	"	"	"	"	"	"
"	"	"	" "	Banks of North County	Aug.	10	1976	9 am	Aug.	3	1976	Aug.	10	1976	Deed with Power of Sale of John Caswell et al	WD	140	105-
"	"	"	et al	Curtis Pitts	Aug.	30	1976	2:00 PM	Aug.	-	1976	Aug.	30	1976	Tract 327 th (Dunbar) W. M. Dist	WD	140	306- 307
"	"	"	et al	Ernest Veal	Oct.	19	1976	10 am	Oct.	15	1976	Oct.	19	1976	2.46 acres - 27 th Land Dist.	WD	140	622- 623
"	"	"	et al	Jim & Dolly Mae Veal	Oct.	19	1976	10 am	Oct.	15	1976	Oct.	19	1976	2.46 acres - 27 th Land Dist.	WD	140	624- 625
"	"	"	" "	Kenneth P. Schwartz	Oct.	29	1976	4:45 PM	Oct.	28	1976	Oct.	29	1976	Lot - Holiday Hills	WD	140	750
"	"	"	" "	Ruth L. Schwartz	"	"	"	"	"	"	"	"	"	"	"	"	"	"
"	"	"	" "	American Mills, Inc.	Nov.	29	1977	11:30 am	Nov.	21	1977	Nov.	29	1977	20 acres - City of Lancaster	Quit claim Deed	142	331- 332
"	"	"	" "	Ferrill Lee Hawthorne	Apr.	13	1977	3 PM	Apr.	-	1977	Apr.	13	1977	1 acre - 27 th Land District	Quit claim Deed	143	448
"	"	"	" "	Carlos Wayne Layson	June	10	1977	2:30 PM	June	7	1977	June	10	1977	6 acres - 331 st L. M. D.	Quit claim Deed	143	125
"	"	"	" "	Gary M. Layson et al	June	10	1977	2:30 PM	June	7	1977	June	10	1977	6 acres - 331 st L. M. D.	Quit claim Deed	143	176
"	"	"	" "	Dianne L. Layson et al	"	"	"	"	"	"	"	"	"	"	"	"	"	"
"	"	"	" "	Gary M. Layson et al	June	15	1977	9 AM	June	14	1977	June	15	1977	6 acres - 331 st L. M. D.	WD	143	241- 242

Filing Docket and General Index to Realty Deeds and Mortgages — GRANTORS

(112)

REG. U. S. PAT. OFFICE *Cott* County Indexes Since 1888 An Identifying Trade Mark

Open at Proper Tab according to First Letter or Letters of Name and refer to Buff Sub-Index sheet for page reference.

COTT FAMILY NAME INDEX No. 1-SPLIT © 1948 Made By The Cott Index Company, Columbus, Ohio Mfg. Cott Patent Index Systems

GRANTORS FAMILY NAMES	GIVEN NAMES ABCDEFGH	GIVEN NAMES IJKLMNO	GIVEN NAMES PQRSTUVWXYZ	GRANTEES	DATE OF FILING				DATE OF INSTRUMENT			DATE OF RECORD			LOCATION OF PROPERTY OR OTHER DESCRIPTION	KIND OF INST.	BOOK	PAGE
					Month	Day	Year	Hr. M.	Month	Day	Year	Month	Day	Year				
Gordon	Bank	The		Dianne L. Layson Internationall Paper Company	June	15	1977	AM	June	14	1977	June	15	1977	6 acres - 331 st G.M.D.	WD	143	241- 242
"	"	"	et al	Edgar Brewer	July	15	1977	am	July	14	1977	July	15	1977	14.0 acres - 5 th Land Unit.	TIC	143	539- 541
"	"	"		Darryl M. + Diane S. Layson	Aug.	9	1977	PM	July	15	1977	Aug.	9	1977	1.87 acres - 331 st (Ranch) G.M. Dist.	WD	143	739 33-
"	"	"	et al	Michael Kitchers et al	Aug.	16	1977	PM	Aug.	-	1977	Aug.	16	1977	1.79 acres - 27 th Land Unit.	WD Claim Deed	144	34 101
"	"	"		Sheila Ketchers et al	"	"	"	"	"	"	"	"	"	"	"	"	"	"
"	"	"		Alex S. Soone, Jr.	Aug.	19	1977	PM	Aug.	18	1977	Aug.	17	1977	10.75 acres - 330 th (Ford's) G.M. Dist.	WD	144	116 121-
"	"	"		Edward J. Miller et al	Aug.	19	1977	PM	Aug.	-	1977	Aug.	19	1977	Tract - City of Gordon	WD	144	122
"	"	"		Jamie S. Miller et al	"	"	"	"	"	"	"	"	"	"	"	"	"	"
"	"	"	et al	Jack & Carolyn A. Haugerty et al	Oct.	19	1977	am	Oct.	12	1977	Oct.	19	1977	6 acres - 331 st (Ranch) G.M. Dist.	WD Claim Deed	144	523- 524
"	"	"		Larry Lee Kitcher et al	Oct.	25	1977	am	Oct.	30	1977	Oct.	25	1977	Lat - Holiday Hills	WD	144	561
"	"	"		Delore D. Kitcher	"	"	"	"	"	"	"	"	"	"	"	"	"	"
"	"	"	et al	Jay R. & Jack L. Coffey	Apr.	3	1978	PM	Mar	32	1978	Apr.	3	1978	12.72 acres - 327 th (Grimston) G.M. Dist.	WD Lease Agree Deed	146	284- 286
"	"	"		Glynis Bernard	Apr.	12	1978	am	Mar	31	1978	Apr.	12	1978	Tract - City of Gordon	WD Deed	146	398 462
"	"	"	et al	Jimmy Hardy	Apr.	21	1978	PM	Apr.	20	1978	Apr.	21	1978	28 1/2 acres - 331 st (Ranch) G.M. Dist.	WD	146	463
"	"	"	et al	Bennett Hogan	May	17	1978	am	Apr.	-	1978	May	17	1978	0.76 acre - 327 th (Grimston) G.M. Dist.	WD	146	598- 599 115-
"	"	"	et al	Bobby J. Wren	June	12	1978	PM	June	12	1978	June	12	1978	3 acres - 2 th Land Unit.	WD	147	116

Filing Docket and General Index to Realty Deeds and Mortgages — GRANTORS

REG. U. S. PAT. OFFICE *Cott* County Indexes Since 1888 An Identifying Trade Mark

Open at Proper Tab according to First Letter or Letters of Name and refer to Buff Sub-Index sheet for page reference.

COTT FAMILY NAME INDEX No. 1-SPLIT © 1948
Made By The Cott Index Company, Columbus, Ohio
Mfg. Cott Patent Index Systems

(112)

GRANTORS FAMILY NAMES	GIVEN NAMES ABCDEFGH	GIVEN NAMES IJKLMNO	GIVEN NAMES PQRSTUVWXYZ	GRANTEES	DATE OF FILING				DATE OF INSTRUMENT			DATE OF RECORD			LOCATION OF PROPERTY OR OTHER DESCRIPTION	KIND OF INST.	BOOK	PAGE
					Month	Day	Year	Hr. M.	Month	Day	Year	Month	Day	Year				
<i>Gordon Bank, etc</i>				<i>Ralph J. Brooks et al</i>	July	18	1978	am	July	12	1978	July	18	1978	11 1/2 acres - Inny District	Quit Deed	147	436- 437
"	"	"		<i>Virian C. Brooks et al</i>	"	"	"	"	"	"	"	"	"	"	"	"	"	"
"	"	"		<i>Ervaire J. Brooks</i>	July	31	1978	pm	July	28	1978	July	31	1978	Lot - Holiday Hills	Quit Deed	147	528- 529
"	"	"	<i>et al</i>	<i>John L. Brooks</i>	Aug.	7	1978	am	Aug.	5	1978	Aug.	7	1978	Lot - Holiday Hills	Quit Deed	147	536 537
"	"	"		<i>Carlos Wayne Layson</i>	Aug	18	1978	am	July	27	1978	Aug	18	1978	2 tracts - 331 st (Ramak) S.M. Dist.	Quit Deed	147	734-5
"	"	"		<i>Carolyn S. Jackson</i>	Dec.	11	1978	am	Dec.	4	1978	Dec.	11	1978	1/2 undivided interest in tract in	Quit Deed	148	727
"	"	"		<i>Wayne M. Grand et al</i>	Dec	13	1978	am	Dec	5	1978	Dec	13	1978	Lot - Holiday Hills	Quit Deed	149	11-1
"	"	"		<i>Conrad V. Honack et al</i>	"	"	"	"	"	"	"	"	"	"	"	"	"	"
"	"	"	<i>et al</i>	<i>Tasha B. Brooks</i>	Apr.	30	1979	am	Apr.	26	1979	Apr.	30	1979	3.02 acres - Town of Inny	Quit Deed	150	350- 351
"	"	"	<i>et al</i>	<i>Mills Casey Starkey</i>	Apr.	30	1979	am	Apr.	-	1979	Apr.	30	1979	1 acre - City of Gordon	Quit Deed	150	355- 356
"	"	"	"	<i>Otis M. & Marie D. Chivers</i>	May	21	1979	am	May	18	1979	May	21	1979	4.98 acres - 331 st (Ramak) S.M. Dist.	Quit Deed	150	480- 481
"	"	"	"	<i>John E. Dardy</i>	May	24	1979	pm	Feb.	6	1979	May	24	1979	2 acres - 331 st (Ramak) S.M. Dist.	Quit Deed	150	518
"	"	"	<i>et al</i>	<i>Clyde D. Lamer</i>	Sept	11	1979	am	Sept	5	1979	Sept	11	1979	Lot - City of Gordon	Quit Deed	151	588- 589
"	"	"		<i>Rufus L. Mison, et al</i>	Jan	9	1980	am	Jan	2	1980	Jan	9	1980	Lot - 5th Land Dist	Quit Deed	153	216
"	"	"		<i>Mazie Mison, et al</i>	"	"	"	"	"	"	"	"	"	"	"	"	"	"
"	"	"	<i>et al</i>	<i>David H. Thompson</i>	Feb.	28	1980	am	Feb.	-	1980	Feb.	28	1980	3.9 acres - North Land Dist.	Quit Deed	153	533- 534
"	"	"	<i>et al</i>	<i>Otis M. Chivers et al</i>	Mar	12	1980	am	Mar	11	1980	Mar	12	1980	4.98 acres - 331 st (Ramak) S.M. Dist.	Quit Deed	153	550- 551

Filing Docket and General Index to Realty Deeds and Mortgages — GRANTORS

(112)

REG. U. S. PAT. OFFICE *Chambers* County Indexes Since 1888 An Identifying Trade Mark

Open at Proper Tab according to First Letter or Letters of Name and refer to Buff Sub-Index sheet for page reference.

COTT FAMILY NAME INDEX No. 1-SPLIT © 1949 Made By The Cott Index Company, Columbus, Ohio Mfg. Cott Patent Index Systems

GRANTORS FAMILY NAMES	GIVEN NAMES ABCDEFGH	GIVEN NAMES IJKLMNO	GIVEN NAMES PQRSTUVWXYZ	GRANTEES	DATE OF FILING				DATE OF INSTRUMENT			DATE OF RECORD			LOCATION OF PROPERTY OR OTHER DESCRIPTION	KIND OF INST.	BOOK	PAGE
					Month	Day	Year	Hr. M.	Month	Day	Year	Month	Day	Year				
<i>Gordon Bank, The, et al</i>				<i>Maria E. Chivers, et al</i>	Mar	12	1980	"	Mar	11	1980	Mar	12	1980	4.98 acres - 331 st (Rural) & m. to	WD	153	550-551
"	"	"	"	<i>Elite Cottings Company Inc</i>	May	19	1981	9 am	May	15	1981	May	19	1981	3.7 acres - Lat - 1505 th (Covg & m. dist)	QCD	157	523
"	"	"	"	<i>Archie Brown Realty Trust</i>	June	29	1981	3 pm	June	29	1981	June	29	1981	2 tract - 1505 th (Covg) & m. dist	WD	158	158-159
"	"	"	"	<i>Laurie J. Szaly et al</i>	"	"	"	"	"	"	"	"	"	"	"	"	"	"
"	"	"	"	<i>United States of America</i>	July	1	1981	3:30 pm	July	1	1981	July	1	1981	1/2 of Roland & Kelly Normans	Agree	158	340-341
"	"	"	<i>et al</i>	<i>Town of Swanton</i>	July	8	1981	2 pm	July	8	1981	July	8	1981	Tract .45 acres Sub of Lease-Agreement Swanton	Lease	158	371-372
"	"	"	"	<i>Charlene W. Johnson</i>	Sept	29	1981	11 am	Sept	24	1981	Sept	29	1981	2 acres - 327 th (Swanton) AM Dist	QCD	159	147
"	"	"	"	<i>W. L. Turner</i>	Mar	3	1982	4 am	Feb	26	1982	Mar	3	1982	1/4 acres - City of Gordon	QCD	160	652-653
"	"	"	"	<i>Small Business Administration</i>	Mar	26	1982	3:15 pm	Mar	26	1982	Mar	26	1982	1/2 of Jim's Welding Service Inc	Transfer	161	87
"	"	"	"	<i>Small Business Administration</i>	Mar	26	1982	3:15 pm	Mar	26	1982	Mar	26	1982	1/2 of Jim's Welding Service Inc	Transfer	161	88
"	"	"	"	<i>Small Business Administration</i>	Mar	26	1982	3:15 pm	Mar	26	1982	Mar	26	1982	1/2 of J.E. Cavender	Transfer	161	89
"	"	"	"	<i>Small Business Administration</i>	Mar	26	1982	3:15 pm	Mar	26	1982	Mar	26	1982	1/2 of J.E. Cavender	Transfer	161	90
"	"	"	"	<i>Shirley C. Scott</i>	Sept	14	1982	4 pm	Sept	13	1982	Sept	14	1982	Lot # T-1, Sec 15, Tract E, 1505 th Covg	QCD	162	482
"	"	"	"	<i>Jalmer Truck Sales Inc</i>	Oct	4	1982	3:30 pm	Oct	4	1982	Oct	4	1982	1.9 acres - City of Gordon	WD	162	657
"	"	"	<i>et al</i>	<i>L. E. Scandlyn et al</i>	Nov	16	1982	3 pm	Nov	11	1982	Nov	16	1982	103.8 acres - 327 th (Swanton) & m. D	WD	163	192-193
"	"	"	"	<i>Paul Bacon et al</i>	"	"	"	"	"	"	"	"	"	"	"	"	"	"
"	"	"	"	<i>R. J. Dibs</i>	Jan	18	1983	9 am	Aug	2	1974	Jan	18	1983	1/2 of Kenneth E & Grace L. Derward	Transfer	163	521

Filing Docket and General Index to Realty Deeds and Mortgages — GRANTORS

REG. U. S. PAT. OFFICE *Chas. McCall* County Indexes Since 1888 An Identifying Trade Mark

Open at Proper Tab according to First Letter or Letters of Name and refer to Buff Sub-Index sheet for page reference.

COTT FAMILY NAME INDEX No. 1-SPLIT © 1968 Made By The Cott Index Company, Columbus, Ohio Mfg. Cott Patent Index Systems

(112)

GRANTORS FAMILY NAMES	GIVEN NAMES ABCDEFGHIJ	GIVEN NAMES JKLMNO	GIVEN NAMES PQRSTUVWXYZ	GRANTEES	DATE OF FILING				DATE OF INSTRUMENT			DATE OF RECORD			LOCATION OF PROPERTY OR OTHER DESCRIPTION	KIND OF INST.	BOOK	PAGE
					Month	Day	Year	Hr. M.	Month	Day	Year	Month	Day	Year				
				Benton Bryant	Apr	7	1983	1 pm	-	-	1983	Apr	12	1983	2.93 acres - 331 st (Ramah) 1 st M Dist.	WD	164	312
				Quinn D. Williams	Apr	19	1983	1 pm	Apr	19	1983	Apr	25	1983	58.66 acres - 332 nd (Riffia) 1 st M Dist.	QCD	164	378
				Gerald D. & Lynn D. Thayer	May	24	1983	1:30 pm	May	23	1983	May	27	1983	4+2W-4, Sec 11, Tract D; 1505 th Jwy	2WD	164	602
				Joseph A. Bone	July	19	1983	4:30 pm	July	19	1983	July	21	1983	Lt 9; Town of McIntyre	2WD	165	263- 264
				Ernest L. Lavender	Aug	3	1983	9 am	July	21	1983	Aug	8	1983	1.29 acres - 1505 th 1 st M Dist	QCD	165	387
				George Brooks Jr.	Sept	2	1983	1:15 pm	Aug	-	1983	Sept	9	1983	1.5 acres - 328 th Bloodworth 1 st M Dist.	QCD	166	5
				Quinn D. Williams	Nov	2	1983	1 pm	Oct	-	1983	Nov	10	1983	58.66 acres . 332 nd 1 st M Dist	QCD	166	407
				Deage Brooks Jr.	Nov	9	1983	4 pm	-	-	1983	Nov	23	1983	1.4 acres, 328 th Bloodworth 1 st M Dist	WD	166	470- 471
				James W. & Janice L. Wood	Feb	2	1984	9 am	Jan	30	1984	Feb	27	1984	3 tracts, city of Loda	WD	167	295- 297
				Rosa Lee Jackson et al	Feb	9	1984	1:30 pm	-	-	1984	Feb	28	1984	Tract - City of Gordon	QCD	167	358
				Jessie Lee Korwin et al	"	"	"	"	"	"	"	"	"	"	"	"	"	"
				Charles L. Jackson	"	"	"	"	"	"	"	"	"	"	"	"	"	"
				Dail Weaver 1 st	Apr	18	1984	9 am	Apr	4	1984	Apr	24	1984	Lt T-31, Sec 1 1505 Jwy GMD, 5 th LD	WD	168	248- 249
				William Walker et al	"	"	"	"	"	"	"	"	"	"	"	"	"	✓
				The City of Gordon	June	13	1984	11:30 am	June	12	1984	June	25	1984	.046 acres - 331 st 1 st M Dist	QCD	168	653
				Cyler M. Haines	Aug	30	1984	4:15 pm	Aug	9	1984	Sept	16	1984	0.66 acres - City of Gordon	Enclosure Deed	169	540- 541
				Len & Dail Nelson	Apr	26	1984	9 am	Sept	21	1984	Oct	2	1984	tract - 331 st Ramah 1 st M Dist.	QCD	169	728- 729

Filing Docket and General Index to Realty Deeds and Mortgages — GRANTORS

(112)

REG. U. S. PAT. OFFICE *ChamLott* County indexes Since 1888 An Identifying Trade Mark

Open at Proper Tab according to First Letter or Letters of Name and refer to Buff Sub-Index sheet for page reference.

COTT FAMILY NAME INDEX No. 1-SPLIT © 1980 Made By The Cott Index Company, Columbus, Ohio Mfg. Cott Patent Index Systems

GRANTORS FAMILY NAMES	GIVEN NAMES ABCDEFGHIJ	GIVEN NAMES KLMNO	GIVEN NAMES PQRSTUVWXYZ	GRANTEES	DATE OF FILING				DATE OF INSTRUMENT			DATE OF RECORD			LOCATION OF PROPERTY OR OTHER DESCRIPTION	KIND OF INST.	BOOK	PAGE
					Month	Day	Year	Hr. M.	Month	Day	Year	Month	Day	Year				
Hudson Bank, The	"	"		B. A. Covey	Mar	11	1985	9 am	Feb	28	1985	Mar	11	1985	Cancellation Security Deed ^{7/9/52}	Can all- tion	171	454
"	"	"	etal	Shelby & Phyllis Arnold	Apr	24	1985	9 am	Apr	18	1985	Apr	29	1985	4.3 acres - 331 st Ramoth, JMD	WD	172	24- 25
"	"	"	"	J. Jeffery & Eleanor B. Adams	Apr	14	1986	9 am	Apr	8	1986	Apr	15	1986	12 X 133 1/4'; 1505 th Hwy JMD	QCD	175	142- 143
"	"	"	"	Terry O. Smith	June	17	1986	11:30 pm	June	16	1986	June	17	1986	2.0 acres - 328 th (Bloodworth) JMD	QCD	175	610
"	"	"	etal	Joseph Neil Doniney	Aug	6	1986	9 am	July	29	1986	Aug	7	1986	10.7 acres - 328 th (Bloodworth) JMD	WD	176	365- 366
"	"	"	"	William Co., Inc	Oct	9	1986	2 pm	Aug	12	1986	Oct	9	1986	0.347 ac. - 328 th JMD	QCD	177	296
"	"	"	"	Kenneth R. Kirby	Oct	20	1986	1 pm	Oct	15	1986	Oct	20	1986	24 th WV-2, Sec. 1 1505 th JMD	QCD	177	363
"	"	"	"	Kenneth R. Kirby	Nov	21	1986	2:45 pm	Nov	19	1986	Nov	25	1986	24 th WV-2, Sec. 1 1505 th JMD	QCD	177	724
"	"	"	"	Ira C. Kemp	Jan	21	1987	9 am	Jan	16	1987	Jan	21	1987	Lots - 327 th (Huron) JMD	QCD	179	9- 10
"	"	"	"	Bobby Hall, III	May	5	1987	11:45 am	Nov	6	1986	May	6	1987	SD recorded BK 139 pg 457-59 Cl. Note: Central Southern Bank	Satisfaction	180	123
"	"	"	"	Ben F. Childers & Diane C. Jones	May	12	1987	9 am	Apr	27	1987	May	13	1987	SD recorded BK 139 pg 457-59 Cl. Note: Central Southern Bank Satisfaction was sent in error by Bank	Satisfaction	180	106
"	"	"	"	Dellora Bailey Ford	June	2	1987	9 am	May	21	1987	June	2	1987	SD recorded BK 138, pg 498-500	Satisfaction	180	415
"	"	"	"	Wey Baptist Church	June	12	1987	3:40 pm	June	4	1987	June	15	1987	SD recorded BK 161, pg 406-408	Satisfaction	180	496
"	"	"	"	John E. Hardy	July	10	1987	9 am	July	7	1987	July	13	1987	SD recorded BK 144, pg 143-145	Satisfaction	181	35
"	"	"	"	Hugh D. Couch, Jr. etal	July	22	1987	9 am	June	30	1987	July	22	1987	1.46 acres - 27 th RD-331 JMD	QCD	181	116
"	"	"	"	Robert P. Weston etal	"	"	"	"	"	"	"	"	"	"	"	"	"	"
"	"	"	"	Elaine Holden	Aug	4	1987	9 am	July	10	1987	Aug	5	1987	SD recorded BK 159, pg 144-146	Satisfaction	181	208

Filing Docket and General Index to Realty Deeds and Mortgages — GRANTORS

(112)

REG. U. S. PAT. OFFICE *Chas. McClellan* County Indexes Since 1888 An Identifying Trade Mark

Open at Proper Tab according to First Letter or Letters of Name and refer to Buff Sub-Index sheet for page reference.

COTT FAMILY NAME INDEX NO. 1-SPLIT © 1999
MADE BY THE COTT INDEX COMPANY, COLUMBUS, OHIO
SOLD BY THE CLYDE CASTLEBERRY CO., COVINGTON, GA.

GRANTORS FAMILY NAMES	GIVEN NAMES ABCDEFGH	GIVEN NAMES IJKLMNO	GIVEN NAMES PQRSTUVWXYZ	GRANTEES	DATE OF FILING				DATE OF INSTRUMENT			DATE OF RECORD			LOCATION OF PROPERTY OR OTHER DESCRIPTION	KIND OF INST.	BOOK	PAGE
					Month	Day	Year	Hr. M.	Month	Day	Year	Month	Day	Year				
<i>London Bank & Tr</i>				<i>Larry Dennard</i>	<i>Dec</i>	<i>7</i>	<i>1988</i>	<i>3:50 am</i>	<i>Oct</i>	<i>19</i>	<i>1988</i>	<i>Dec</i>	<i>9</i>	<i>1988</i>	<i>1 acre; 27th & D; 331st Ramoth</i>	<i>WD</i>	<i>187</i>	<i>315</i>
"	"	"		<i>Joseph Neil Demirey</i>	<i>Dec</i>	<i>12</i>	<i>1988</i>	<i>9 am</i>	<i>Dec</i>	<i>8</i>	<i>1988</i>	<i>Dec</i>	<i>13</i>	<i>1988</i>	<i>0.32 acres - 328th (Bloodworth) 4th</i>	<i>QCD</i>	<i>187</i>	<i>336</i>
"	"	"		<i>Wolley & Karen C. Brooks</i>	<i>Dec</i>	<i>27</i>	<i>1988</i>	<i>9 am</i>	<i>Dec</i>	<i>30</i>	<i>1988</i>	<i>Jan</i>	<i>4</i>	<i>1989</i>	<i>5.1 acres - 328th (Bloodworth) 4th</i>	<i>QCD</i>	<i>187</i>	<i>510</i>
"	"	"	<i>etal</i>	<i>Wilkinson County</i>	<i>Jan</i>	<i>6</i>	<i>1989</i>	<i>10:40 am</i>	<i>Nov</i>	<i>2</i>	<i>1987</i>	<i>Jan</i>	<i>11</i>	<i>1987</i>	<i>1.46 acres - 27th & D - 331st 4th</i>	<i>WD</i>	<i>187</i>	<i>622-623</i>
"	"	"		<i>Cyler D. Danner</i>	<i>Mar</i>	<i>3</i>	<i>1989</i>	<i>9:25 am</i>	<i>Mar</i>	<i>2</i>	<i>1989</i>	<i>Mar</i>	<i>13</i>	<i>1989</i>	<i>Join BK 184 pg 627-9</i>	<i>Canc. SD</i>	<i>188</i>	<i>323</i>
"	"	"		<i>Joe Ray Brooks</i>	<i>Mar</i>	<i>3</i>	<i>1989</i>	<i>5:10 pm</i>	<i>Feb</i>	<i>27</i>	<i>1989</i>	<i>Mar</i>	<i>13</i>	<i>1989</i>	<i>Lot T-151, Sec 25, 2 tract H</i>	<i>331 4th WD</i>	<i>188</i>	<i>375-376</i>
"	"	"		<i>Darryl W. Binion</i>	<i>Mar</i>	<i>31</i>	<i>1989</i>	<i>9 am</i>	<i>Nov</i>	<i>-</i>	<i>1989</i>	<i>Apr</i>	<i>6</i>	<i>1989</i>	<i>Lot WF-17, Sec 2, 2 tract H</i>	<i>1505 4th QCD</i>	<i>188</i>	<i>614</i>
"	"	"		<i>Richard Dennard</i>	<i>Apr</i>	<i>18</i>	<i>1989</i>	<i>2:20 pm</i>	<i>Apr</i>	<i>14</i>	<i>1989</i>	<i>Apr</i>	<i>21</i>	<i>1989</i>	<i>SD recorded BK 145, pg 648-50</i>	<i>Canc SD</i>	<i>189</i>	<i>73</i>
"	"	"		<i>Richard Dennard</i>	<i>Apr</i>	<i>18</i>	<i>1989</i>	<i>2:20 pm</i>	<i>Apr</i>	<i>14</i>	<i>1989</i>	<i>Apr</i>	<i>21</i>	<i>1989</i>	<i>SD recorded BK 106, pg 491</i>	<i>Canc SD</i>	<i>189</i>	<i>74</i>
"	"	"		<i>Richard & Patricia Sarret</i>	<i>May</i>	<i>1</i>	<i>1989</i>	<i>9:10 AM</i>	<i>Apr</i>	<i>25</i>	<i>1989</i>	<i>May</i>	<i>2</i>	<i>1989</i>	<i>SD recorded in Bk 150, pg 595</i>	<i>Canc SD</i>	<i>189</i>	<i>199</i>
"	"	"		<i>Victor & Kimberle Strawder</i>	<i>June</i>	<i>7</i>	<i>1989</i>	<i>3:50 PM</i>	<i>May</i>	<i>31</i>	<i>1989</i>	<i>June</i>	<i>7</i>	<i>1989</i>	<i>Lot TW-35, Sec 25, 2 tract H; 331st Ramoth</i>	<i>WD</i>	<i>189</i>	<i>583-584</i>
"	"	"		<i>Claude L. Jr. & Carrie L. Jantzen</i>	<i>June</i>	<i>28</i>	<i>1989</i>	<i>10:40 am</i>	<i>June</i>	<i>28</i>	<i>1989</i>	<i>June</i>	<i>28</i>	<i>1989</i>	<i>SD recorded BK 167 pg 264-66</i>	<i>Canc SD</i>	<i>190</i>	<i>52</i>
"	"	"		<i>Veronica Lynn & Larry Perry Hester</i>	<i>Aug</i>	<i>8</i>	<i>1989</i>	<i>11:30 pm</i>	<i>Aug</i>	<i>7</i>	<i>1989</i>	<i>Aug</i>	<i>8</i>	<i>1989</i>	<i>Lot M-31, 432; Sec 11, 2 tract D</i>	<i>1505 4th QCD</i>	<i>190</i>	<i>554</i>
"	"	"		<i>Walter L. Harrison Jr.</i>	<i>Aug</i>	<i>11</i>	<i>1989</i>	<i>11:10 pm</i>	<i>Aug</i>	<i>11</i>	<i>1989</i>	<i>Aug</i>	<i>14</i>	<i>1989</i>	<i>SD recorded BK 185 pg 462-44</i>	<i>Canc SD</i>	<i>190</i>	<i>577</i>
"	"	"		<i>Camille B. Alvin</i>	<i>Aug</i>	<i>17</i>	<i>1989</i>	<i>12:25 pm</i>	<i>Aug</i>	<i>15</i>	<i>1989</i>	<i>Aug</i>	<i>18</i>	<i>1989</i>	<i>SD recorded BK 150 pg 465-07</i>	<i>Canc SD</i>	<i>190</i>	<i>621</i>
"	"	"		<i>Martha G. Warren</i>	<i>Aug</i>	<i>23</i>	<i>1989</i>	<i>2:35 pm</i>	<i>June</i>	<i>6</i>	<i>1989</i>	<i>Aug</i>	<i>25</i>	<i>1989</i>	<i>SD recorded BK 178 pg 383-4</i>	<i>Canc SD</i>	<i>190</i>	<i>668</i>
"	"	"	<i>etal</i>	<i>City of Gordon</i>	<i>Sept</i>	<i>13</i>	<i>1989</i>	<i>3 pm</i>	<i>Sept</i>	<i>5</i>	<i>1989</i>	<i>Sept</i>	<i>18</i>	<i>1989</i>	<i>177 Ave - City of Gordon</i>	<i>WD</i>	<i>191</i>	<i>210-211</i>

Filing Docket and General Index to Realty Deeds and Mortgages — GRANTORS

REG. U. S. PAT. OFFICE *Chester* County Indexes Since 1888 An Identifying Trade Mark

Open at Proper Tab according to First Letter or Letters of Name and refer to Buff Sub-Index sheet for page reference.

COTT FAMILY NAME INDEX NO. 1-SPLIT © 1949
MADE BY THE COTT INDEX COMPANY, COLUMBUS, OHIO
SOLD BY THE CLYDE CASTLEBERRY CO., COVINGTON, GA.

(112)

GRANTORS FAMILY NAMES	GIVEN NAMES ABCDEFGH	GIVEN NAMES IJKLMNO	GIVEN NAMES PQRSTUWXYZ	GRANTEES	DATE OF FILING				DATE OF INSTRUMENT			DATE OF RECORD			LOCATION OF PROPERTY OR OTHER DESCRIPTION	KIND OF INST.	BOOK	PAGE
					Month	Day	Year	Hr. M.	Month	Day	Year	Month	Day	Year				
				Linda L. Beach	Sep	29	1989	9 am	Sep	22	1989	Oct	2	1989	SD recorded 173/60-62	Canc SD	191	339
	"	"		Matthew & Arilla F. Hooks	Oct	26	1989	4:40 pm	Oct	20	1989	Oct	31	1989	SD recorded 133/235-7	Canc SD	191	605
	"	"		G. G. Beardworth	Oct	26	1989	4:40 pm	Oct	20	1989	Oct	31	1989	SD recorded 92/537	Canc SD	191	606
	"	"		Elton De Sappe	Oct	26	1989	4:40 pm	Oct	20	1989	Oct	31	1989	SD recorded 142/26-28	Canc SD	191	609
	"	"		Alex E. Smith	Nov	7	1989	12:10 pm	Nov	7	1989	Nov	13	1989	SD recorded 100/551	Canc SD	192	78
	"	"		Alex E. Smith	Nov	7	1989	12:10 pm	Nov	7	1989	Nov	13	1989	SD recorded 155/515	Canc SD	192	19
	"	"		Charlie G. & Sallie Kate Drimes	Nov	8	1989	9 am	Oct	27	1989	Nov	13	1989	SD recorded 188/264-65	Canc SD	192	32
	"	"		Norton Loman, Jr. & Rita Jane Loman	Nov	9	1989	12:35 pm	July	20	1989	Nov	13	1989	SD recorded 198/400-01	Canc SD	192	44
	"	"		Robert G. Driffin	Nov	22	1989	2:15 pm	Nov	21	1989	Nov	28	1989	SD recorded 144/72-74	Canc SD	192	161
	"	"		Ronald G. Thompson	Dec	6	1989	9 am	Nov	29	1989	Dec	6	1989	SD recorded 190/587-8	Canc SD	192	380
	"	"		Earl L. Simmerson	Dec	20	1989	9 am	Dec	12	1989	Dec	27	1989	331 HIT-148, Dec 25, 2nd M. LMA	WD	192	380
	"	"		James H. Young	Jan	25	1990	9 am	Jan	22	1990	Jan	25	1990	SD recorded 167/619-21	Canc SD	193	57
	"	"		Tommy & Coleman Smallwood	Jan	25	1990	4:05 pm	Jan	25	1990	Jan	29	1990	SD recorded 187/104-06	Canc SD	193	69
	"	"		Robby R. G. & Melody G. Doolittle	Feb	2	1990	2:15 pm	Feb	2	1990	Feb	2	1990	SD recorded 184 183/680-1	Canc SD	193	157
	"	"		Kevin L. Rouche	Feb	15	1990	9 am	Feb	9	1990	Feb	15	1990	SD recorded 179/100-01 182/151-4	Canc SD	193	271
	"	"		Perry B. Juener	"	"	"	"	"	"	"	"	"	"	"	"	"	"
	"	"		Abis W. Lawrence	Feb	26	1990	9:30 am	Feb	26	1990	Feb	27	1990	SD recorded 175/407-08	Canc SD	193	343

Filing Docket and General Index to Realty Deeds and Mortgages — GRANTORS

(112)

REG. U. S. PAT. OFFICE *Chambers* County Indexes Since 1888 An Identifying Trade Mark

Open at Proper Tab according to First Letter or Letters of Name and refer to Buff Sub-Index sheet for page reference.

COTT FAMILY NAME INDEX NO. 1-SPLIT © 1989 MADE BY THE COTT INDEX COMPANY, COLUMBUS, OHIO SOLD BY THE CLYDE CASTLEBERRY CO., COVINGTON, GA.

GRANTORS FAMILY NAMES	GIVEN NAMES ABCDEFGH	GIVEN NAMES IJKLMNO	GIVEN NAMES PQRSTUVWXYZ	GRANTEES	DATE OF FILING				DATE OF INSTRUMENT			DATE OF RECORD			LOCATION OF PROPERTY OR OTHER DESCRIPTION	KIND OF INST.	BOOK	PAGE
					Month	Day	Year	Hr. M.	Month	Day	Year	Month	Day	Year				
<i>Jordan Bank, The</i>				<i>W. L. & Yasha B. Brookins</i>	Mar	5	1990	1:50 pm	Mar	5	1990	Mar	6	1990	SD recorded	181/298-300	193	400
"	"	"	"	<i>Phyllis K. Payne</i>	Mar	9	1990	9 am	Jan	11	1989	Mar	12	1990	SD recorded	193/724	193	445
"	"	"	"	<i>Nyette Wood</i>	Mar	21	1990	9 am	Mar	16	1990	Mar	23	1990	SD recorded	174/729-31	193	574
"	"	"	"	<i>William L. Brown</i>	Mar	23	1990	9 am	Mar	16	1990	Mar	27	1990	SD recorded	174/87-8	193	597
"	"	"	"	<i>Wilkinson County, Ga</i>	Mar	23	1990	12:55 pm	Mar	20	1990	Mar	27	1990	Co. Rd. #17		193	602-
"	"	"	"	<i>Wilkinson County, Ga</i>	Mar	23	1990	12:55 pm	Mar	20	1990	Mar	27	1990	Co. Rd. #17		193	604-605
"	"	"	"	<i>Wilkinson County, Ga</i>	Mar	23	1990	12:55 pm	Mar	20	1990	Mar	27	1990	Co. Rd. #17		193	606-607
"	"	"	"	<i>Wilkinson County, Ga</i>	Mar	23	1990	12:55 pm	Mar	20	1990	Mar	27	1990	Co. Rd. #17		193	608-609
"	"	"	"	<i>Wilkinson County, Ga</i>	Mar	23	1990	12:55 pm	Mar	20	1990	Mar	27	1990	Co. Rd. #17		193	610-611
"	"	"	"	<i>Harold O. & Carol C. Amerson</i>	Mar	28	1990	10:15 am	Mar	28	1990	Mar	30	1990	SD recorded	173/7-9	193	654
"	"	"	"	<i>Harold O. & Carol C. Amerson</i>	Mar	28	1990	10:15 am	Mar	28	1990	Mar	30	1990	SD recorded	192/138-9	193	655
"	"	"	"	<i>Wilford E. Cox</i>	Mar	29	1990	9 am	Mar	16	1990	Mar	30	1990	SD recorded	179/322-3	193	665
"	"	"	"	<i>Mary M. Layson</i>	Mar	29	1990	11:40 am	Mar	19	1990	Mar	30	1990	SD recorded	140/196	193	669
"	"	"	"	<i>Jack Smith</i>	Apr	6	1990	1 pm	Mar	26	1990	Apr	10	1990	SD recorded	126/204-6	193	722
"	"	"	"	<i>Weekday Hills Property Owners Association, Inc</i>	Apr	10	1990	2:45 pm	Apr	4	1990	Apr	12	1990	SD recorded	182/165-9	194	10
"	"	"	"	<i>Mary M. Layson</i>	Apr	26	1990	9 am	Apr	4	1990	Apr	27	1990	0.19 ac - 2x22; 5 th SD; 331 st Dmd		194	133
"	"	"	"	<i>Gregory Scott Brewer, Jr.</i>	Apr	30	1990	9 am	Apr	23	1990	Apr	30	1990	SD recorded	176/323-5	194	152

FILING DOCKET AND GENERAL INDEX TO REALTY DEEDS AND MORTGAGES - GRANTORS

REG. U. S. PAT. OFFICE *Chester* County Indexes Since 1888 An Identifying Trade Mark

Open at Proper Tab according to First Letter or Letters of Name and refer to Buff Sub-Index sheet for page reference.

COTT FAMILY NAME INDEX NO. 1-SPLIT © 1949
MADE BY THE COTT INDEX COMPANY, COLUMBUS, OHIO
SOLD BY THE CLYDE CASTLEBERRY CO., COVINGTON, GA.

(112)

GRANTORS FAMILY NAMES	GIVEN NAMES ABCDEFGH	GIVEN NAMES IJKLMNO	GIVEN NAMES PQRSTUVWXYZ	GRANTEES	DATE OF FILING				DATE OF INSTRUMENT			DATE OF RECORD			LOCATION OF PROPERTY OR OTHER DESCRIPTION	KIND OF INST.	BOOK	PAGE
					Month	Day	Year	Hr. M.	Month	Day	Year	Month	Day	Year				
<i>Jordan Bank, Inc</i>				<i>Charles H. Snow, Jr.</i>	<i>May</i>	<i>10</i>	<i>1990</i>	<i>4 pm</i>	<i>May</i>	<i>10</i>	<i>1990</i>	<i>May</i>	<i>15</i>	<i>1990</i>	<i>SD recorded Book 190/724-5</i>	<i>None</i> <i>SD</i>	<i>194</i>	<i>261</i>
"	"	"		<i>V. R. Watson</i>	<i>May</i>	<i>15</i>	<i>1990</i>	<i>9 Am</i>	<i>May</i>	<i>10</i>	<i>1990</i>	<i>May</i>	<i>21</i>	<i>1990</i>	<i>SD recorded in Book 131/621-3</i>	<i>None</i> <i>SD</i>	<i>194</i>	<i>287</i>
"	"	"		<i>David M. + Sherry D. Daniel</i>	<i>May</i>	<i>16</i>	<i>1990</i>	<i>2:55 Am</i>	<i>May</i>	<i>16</i>	<i>1990</i>	<i>May</i>	<i>22</i>	<i>1990</i>	<i>SD recorded in Book 191 pg 599-600</i>	<i>None</i> <i>SD</i>	<i>194</i>	<i>311</i>
"	"	"		<i>Eddie Jr. + Betty J. Lowe</i>	<i>May</i>	<i>17</i>	<i>1990</i>	<i>9 Am</i>	<i>May</i>	<i>14</i>	<i>1990</i>	<i>May</i>	<i>22</i>	<i>1990</i>	<i>1 ac - 27th L D; L R 186</i>	<i>None</i> <i>SD</i>	<i>194</i>	<i>316</i>
"	"	"		<i>Lewis L. Hatfield</i>	<i>May</i>	<i>30</i>	<i>1990</i>	<i>11:30 Am</i>	<i>May</i>	<i>29</i>	<i>1990</i>	<i>June</i>	<i>6</i>	<i>1990</i>	<i>SD recorded 175/400-401</i>	<i>None</i> <i>SD</i>	<i>194</i>	<i>410</i>
"	"	"		<i>Donald Marks</i>	<i>June</i>	<i>13</i>	<i>1990</i>	<i>9 am</i>	<i>June</i>	<i>8</i>	<i>1990</i>	<i>June</i>	<i>12</i>	<i>1990</i>	<i>SD recorded 174/397-8</i>	<i>None</i> <i>SD</i>	<i>194</i>	<i>525</i>
"	"	"		<i>Evie Mae McGuire</i>	<i>June</i>	<i>18</i>	<i>1990</i>	<i>10:20 am</i>	<i>June</i>	<i>15</i>	<i>1990</i>	<i>June</i>	<i>20</i>	<i>1990</i>	<i>SD recorded 166/280-2</i>	<i>None</i> <i>SD</i>	<i>194</i>	<i>590</i>
"	"	"		<i>Amanda Carnes</i> <i>as Guardian</i>	<i>June</i>	<i>21</i>	<i>1990</i>	<i>4:15 pm</i>	<i>June</i>	<i>21</i>	<i>1990</i>	<i>June</i>	<i>25</i>	<i>1990</i>	<i>SD recorded 173/51-3</i>	<i>None</i> <i>SD</i>	<i>194</i>	<i>606</i>
"	"	"		<i>Wanda E. Smallwood et al</i> <i>as Guardian</i>	"	"	"	"	"	"	"	"	"	"	"	"	"	"
"	"	"		<i>Amanda Py Wickerson et al</i> <i>as Guardian</i>	"	"	"	"	"	"	"	"	"	"	"	"	"	"
"	"	"		<i>Angela Jeanette Wickerson et al</i> <i>as Guardian</i>	"	"	"	"	"	"	"	"	"	"	"	"	"	"
"	"	"		<i>Wickerson County, Ga</i>	<i>June</i>	<i>26</i>	<i>1990</i>	<i>11:30 AM</i>	<i>June</i>	<i>25</i>	<i>1990</i>	<i>June</i>	<i>26</i>	<i>1990</i>	<i>CO L# 165/141</i>	<i>R</i> <i>WD</i>	<i>194</i>	<i>650-651</i>
"	"	"		<i>Wickerson County, Ga</i>	<i>June</i>	<i>26</i>	<i>1990</i>	<i>11:30 am</i>	<i>June</i>	<i>25</i>	<i>1990</i>	<i>June</i>	<i>26</i>	<i>1990</i>	<i>CO L# 165/141</i>	<i>R</i> <i>WD</i>	<i>194</i>	<i>652-653</i>
"	"	"		<i>Callie J. Wheeler</i>	<i>July</i>	<i>2</i>	<i>1990</i>	<i>2:30 pm</i>	<i>June</i>	<i>25</i>	<i>1990</i>	<i>July</i>	<i>5</i>	<i>1990</i>	<i>L# 23+24, Block - City of Jordan</i>	<i>None</i> <i>WD</i>	<i>195</i>	<i>4</i>
"	"	"		<i>Mark Anthony Shrewsbury et al</i>	<i>July</i>	<i>6</i>	<i>1990</i>	<i>10:50 am</i>	<i>May</i>	<i>20</i>	<i>1990</i>	<i>July</i>	<i>6</i>	<i>1990</i>	<i>SD recorded 180/260-1</i>	<i>None</i> <i>SD</i>	<i>195</i>	<i>55</i>
"	"	"		<i>Lia Anne Shrewsbury et al</i>	"	"	"	"	"	"	"	"	"	"	"	"	"	"
"	"	"		<i>Cathy E. + Barbara J. E. Heide</i>	<i>July</i>	<i>6</i>	<i>1990</i>	<i>11:05 am</i>	<i>Apr</i>	<i>27</i>	<i>1990</i>	<i>July</i>	<i>6</i>	<i>1990</i>	<i>SD recorded 180/369-71</i>	<i>None</i> <i>SD</i>	<i>195</i>	<i>56</i>

FILING DOCKET AND GENERAL INDEX TO REALTY DEEDS AND MORTGAGES — GRANTORS

(112)

REG. U. S. PAT. OFFICE *Chambers* County Indexes Since 1888 An Identifying Trade Mark

Open at Proper Tab according to First Letter or Letters of Name and refer to Buff Sub-Index sheet for page reference.

COTT FAMILY NAME INDEX NO. 1-SPLIT © 1949
MADE BY THE COTT INDEX COMPANY, COLUMBUS, OHIO
SOLD BY THE CLYDE CASTLEBERRY CO., COVINGTON, GA.

GRANTORS FAMILY NAMES	GIVEN NAMES ABCDEFGH	GIVEN NAMES IJKLMNO	GIVEN NAMES PQRSTUVWXYZ	GRANTEES	DATE OF FILING				DATE OF INSTRUMENT			DATE OF RECORD			LOCATION OF PROPERTY OR OTHER DESCRIPTION	KIND OF INST.	BOOK	PAGE
					Month	Day	Year	Hr. M.	Month	Day	Year	Month	Day	Year				
					July			11:05										
				Carlton + Barbara R. E. Herdige	July	6	1990	am	July	27	1990	July	6	1990	SD recorded	181/341-2	Card	195 57
				Mildred G. Royce	July	9	1990	am	July	6	1990	July	9	1990	SD recorded	172/507-9	Card	195 63
				Eddie Carlton + Betty J. Lowe	July	10	1990	am	July	2	1990	July	10	1990	SD recorded	181/228-9	Card	195 84
				Donald B. Worthing	July	23	1990	pm	June	15	1990	July	26	1990	SD recorded	165/668- 70 ⁷⁰	Card	195 202
				Robert G. Murphy, Jr.	July	27	1990	am	July	26	1990	Aug	1	1990	SD recorded	194/178-72	Card	195 231
				Danny Wayne Lanner	July	30	1990	am	May	15	1990	Aug	1	1990	SD recorded	142/142-44	Card	195 245
				Lamar J. Douthorne	Aug	7	1990	noon	July	24	1990	Aug	8	1990	SD recorded	109/264-5-6	Card	195 382

Filing Docket and General Index to Realty Deeds and Mortgages—GRANTORS

Refer to SUB-INDEX in front portion of Book for Alphabetical Arrangement and Page Reference to Names in this Index.

Cott Patented Index Systems.
Manufactured by Geo. D. Barnard Sta. Co., St. Louis, Mo.

(113)

GRANTORS FAMILY NAMES	GIVEN NAMES A B C D E F G H	GIVEN NAMES I J K L M N O	GIVEN NAMES P Q R S T U V W X Y Z	GRANTEES	DATE OF FILING				DATE OF INSTRUM'T			DATE OF RECORD			LOCATION OF PROPERTY OR OTHER DESCRIPTION	KIND OF INST'M'T	BOOK	PAGE
					MONTH	DAY	YEAR	HR. M.	MONTH	DAY	YEAR	MONTH	DAY	YEAR				
Goulding		nancy		Jas. N. Seymour											Deed	B	330	

Filing Docket and General Index to Realty Deeds and Mortgages—GRANTORS

Refer to SUB-INDEX in front portion of Book for Alphabetical Arrangement and Page Reference to Names in this Index.

Cott Patented Index Systems.
Manufactured by Geo. D. Barnard Sta. Co., St. Louis, Mo.

(115)

GRANTORS FAMILY NAMES	GIVEN NAMES A B C D E F G H	GIVEN NAMES I J K L M N O	GIVEN NAMES P Q R S T U V W X Y Z	GRANTEES	DATE OF FILING				DATE OF INSTRUM'T			DATE OF RECORD			LOCATION OF PROPERTY OR OTHER DESCRIPTION	KIND OF INST'M'T	BOOK	PAGE
					MONTH	DAY	YEAR	HR. M.	MONTH	DAY	YEAR	MONTH	DAY	YEAR				
<i>Gildes</i>			<i>wiley</i>	<i>R. a. w. Ryzar</i>														<i>Deed, A. 4</i>

Filing Docket and General Index to Realty Deeds and Mortgages—GRANTORS

Refer to SUB-INDEX in front portion of Book for Alphabetical Arrangement and Page Reference to Names in this Index.

Cott Patented Index Systems.
Manufactured by Geo. D. Barnard Sta. Co., St. Louis, Mo.

(117)

GRANTORS FAMILY NAMES	GIVEN NAMES A B C D E F G H	GIVEN NAMES I J K L M N O	GIVEN NAMES P Q R S T U V W X Y Z	GRANTEES	DATE OF FILING				DATE OF INSTRUM'T			DATE OF RECORD			LOCATION OF PROPERTY OR OTHER DESCRIPTION	KIND OF INST'MT	BOOK	PAGE
					MONTH	DAY	YEAR	Hr. M.	MONTH	DAY	YEAR	MONTH	DAY	YEAR				
Guthery		Gas. H.		W ^m Renfro														Deed D 378

Filing Docket and General Index to Realty Deeds and Mortgages—GRANTORS

Refer to SUB-INDEX in front portion of Book for Alphabetical Arrangement and Page Reference to Names in this Index.

Cott Patented Index Systems.
Manufactured by Geo. D. Barnard Sta. Co., St. Louis, Mo.

(119)

GRANTORS FAMILY NAMES	GIVEN NAMES A B C D E F G H	GIVEN NAMES I J K L M N O	GIVEN NAMES P Q R S T U V W X Y Z	GRANTEES	DATE OF FILING				DATE OF INSTRUM'T			DATE OF RECORD			LOCATION OF PROPERTY OR OTHER DESCRIPTION	KIND OF INST'M'T	BOOK	PAGE	
					MONTH	DAY	YEAR	HR. M.	MONTH	DAY	YEAR	MONTH	DAY	YEAR					
<i>Triggs</i>				<i>Wesley</i>	<i>John Triggs</i>														
..	<i>cornelin</i>			<i>Roger Upshaw</i>	<i>10</i>	<i>Feb.</i>	<i>9</i>	<i>1962</i>	<i>a.m.</i>	<i>Feb.</i>	<i>9</i>	<i>1962</i>	<i>Feb.</i>	<i>12</i>	<i>1962</i>	<i>1/2 acre in 231st (Karnal) S. M. Dist.</i>	<i>WA</i>	<i>86</i>	<i>381</i>

Filing Docket and General Index to Realty Deeds and Mortgages—GRANTORS

(120)

Refer to SUB-INDEX in front portion of Book for Alphabetical Arrangement and Page Reference to Names in this Index.

Cott Patented Index Systems.
Manufactured by Geo. D. Barnard Sta. Co., St. Louis, Mo.

GRANTORS FAMILY NAMES	GIVEN NAMES A B C D E F G H	GIVEN NAMES I J K L M N O	GIVEN NAMES P Q R S T U V W X Y Z	GRANTEES	DATE OF FILING				DATE OF INSTRUM'T			DATE OF RECORD			LOCATION OF PROPERTY OR OTHER DESCRIPTION	KIND OF INST'M'T	BOOK	PAGE
					MONTH	DAY	YEAR	HR. M.	MONTH	DAY	YEAR	MONTH	DAY	YEAR				
<i>George Jork</i>	<i>Tractor</i>	<i>eo</i>		<i>George Jork</i>	<i>Sept</i>	<i>17</i>	<i>1953</i>	<i>9</i>	<i>Sept</i>	<i>14</i>	<i>1953</i>	<i>Sept</i>	<i>18</i>	<i>1953</i>	<i>1200000 Duplex Dist</i>	<i>W</i>	<i>89</i>	<i>4178</i>

Filing Docket and General Index to Realty Deeds and Mortgages—GRANTORS

Refer to SUB-INDEX in front portion of Book for Alphabetical Arrangement and Page Reference to Names in this Index.

Cott Patented Index Systems.
Manufactured by Geo. D. Barnard Sta. Co., St. Louis, Mo.

(121)

GRANTORS FAMILY NAMES	GIVEN NAMES A B C D E F G H	GIVEN NAMES I J K L M N O	GIVEN NAMES P Q R S T U V W X Y Z	GRANTEES	DATE OF FILING				DATE OF INSTRUM'T			DATE OF RECORD			LOCATION OF PROPERTY OR OTHER DESCRIPTION	KIND OF INST'M'T	BOOK	PAGE
					MONTH	DAY	YEAR	HR. M.	MONTH	DAY	YEAR	MONTH	DAY	YEAR				
<i>Lough</i>	<i>George</i>			<i>Henry Dawson</i>														<i>Deed A 577</i>

Filing Docket and General Index to Realty Deeds and Mortgages—GRANTORS

(122)

Refer to SUB-INDEX in front portion of Book for Alphabetical Arrangement and Page Reference to Names in this Index.

Cott Patented Index Systems.
Manufactured by Geo. D. Barnard Sta. Co., St. Louis, Mo.

GRANTORS FAMILY NAMES	GIVEN NAMES A B C D E F G H	GIVEN NAMES I J K L M N O	GIVEN NAMES P Q R S T U V W X Y Z	GRANTEES	DATE OF FILING				DATE OF INSTRUMENT			DATE OF RECORD			LOCATION OF PROPERTY OR OTHER DESCRIPTION	KIND OF INST'MT	BOOK	PAGE
					MONTH	DAY	YEAR	HR. M.	MONTH	DAY	YEAR	MONTH	DAY	YEAR				
Dlosser, J. W.	d/b/c	Clummin	products	Casalia Housing Mortgage corp	June	1	1953	9	May	23	1953	June	1	1953	of Robert & Nellie Davis	89	323-4	
"	"	"	"	"	"	"	"	"	"	22	"	"	"	"	of Alice Egan, William & Annie Bonfield	"	89 324-5	
"	"	"	"	"	"	"	"	"	"	23	"	"	"	"	of Henry & Elow Mae Jones	"	89 325	
"	"	"	"	"	"	6	"	"	"	26	"	"	8	"	of Spurgeon & Leola Dutton	"	89 325-6	
"	"	"	"	"	"	April	14	"	"	July	31	"	Sept	19	"	of Robert & Loman et al	"	89 406-7

Filing Docket and General Index to Realty Deeds and Mortgages—GRANTORS

Refer to SUB-INDEX in front portion of Book for Alphabetical Arrangement and Page Reference to Names in this Index.

Cott Patented Index Systems.
Manufactured by Geo. D. Barnard Sta. Co., St. Louis, Mo.

(123)

GRANTORS FAMILY NAMES	GIVEN NAMES A B C D E F G H	GIVEN NAMES I J K L M N O	GIVEN NAMES P Q R S T U V W X Y Z	GRANTEES	DATE OF FILING				DATE OF INSTRUM'T			DATE OF RECORD			LOCATION OF PROPERTY OR OTHER DESCRIPTION	KIND OF INST'MT	BOOK	PAGE
					MONTH	DAY	YEAR	HR. M.	MONTH	DAY	YEAR	MONTH	DAY	YEAR				
Goodman		I. I.		B. H. Rawls													Deed #. 706	
"		Jas. I. et al.		K. A. Robertson													" G. 684	
"		Isaac		Sarah Pickle													" Q. 540	
"		Isaac		M. V. Ballen													" B. 682	
"		Elizabeth Webb.															" U. 587	
"		W ^m Leter Nathan W +	W ^m W. Whitaker						Oct 24 1867			Apr. 13 1901					" U. 591	
"		Jas. I. H. + Isaac.	W ^m W. Whitaker						May 26 1860			Apr. 13 1901					" U. 588	
"		W ^m Leter Nathan W + Elizabeth	W ^m W. Whitaker						July 21 1860			Apr. 13 1901					" X 629	
"		Jona H.	Jas. H. Jones		Sept 9 1909				July 14 1862			Sept 10 1909					646	
"		Mrs. Geo. Jellison et al	Bessie B. Strange		Dec 7 1981				Dec 3 1981			Dec 7 1981		1/2 acre - City of Invention	WD	159	647	

Filing Docket and General Index to Realty Deeds and Mortgages—GRANTORS

Refer to SUB-INDEX in front portion of Book for Alphabetical Arrangement and Page Reference to Names in this Index.

Cott Patented Index Systems.
Manufactured by Geo. D. Bernard Sta. Co., St. Louis, Mo.

(124)

GRANTORS FAMILY NAMES	GIVEN NAMES ABCDEFGHIJ	GIVEN NAMES KLMNO	GIVEN NAMES PQRSTUVWXYZ	GRANTEES	DATE OF FILING				DATE OF INSTRUM'T			DATE OF RECORD			LOCATION OF PROPERTY OR OTHER DESCRIPTION	KIND OF INSTRUM'T	BOOK	PAGE
					MONTH	DAY	YEAR	HR. M.	MONTH	DAY	YEAR	MONTH	DAY	YEAR				
Driscoll	Mr F. K. et al			Mr R. J. Hawthorn et al	Sept	7	1958	3 PM				Sept	10	1958	Lat in Gordon	WD	96	481-2
"	Mr & Mrs F. K			Mr May Lane Calmon	Jan	16	1958	am	Jan	11	1958	Jan	17	1958	Wp 9 of J. L. Calmon	WD	99	31
"	Francis K.			Jones County Bank	July	28	1961	6:30 PM	July	19	1961	July	28	1961	Lat in Gordon, 14, 1965	WD	105	306
"	Ethel Holliman			Mrs. Amanda Holliman et al	June	10	1963	2 P.M.	June	4	1963	June	11	1963	Lat in 13 th Range	WD	105	464
"	"			J. B. Holliman, et. al.	"	"	"	"	"	"	"	"	"	"	"	"	"	"
"	Ethel Holliman			J. B. Holliman et al	Mar	20	1969	am	Aug	16	1968	Mar	20	1969	Lat in 13 th Range	WD	116	610-1
"	"			Mrs Amanda Holliman et al	"	"	"	"	"	"	"	"	"	"	"	"	"	"
"	Francis K per E			John B. Ethridge	Aug	16	1971	10:30 am	Aug	16	1971	Aug	16	1971	Lat in Gordon	WD	123	123-4
"	Evelyn Walden et al			Georgia Power Co.	May	3	1973	am	May	3	1973	May	15	1973	2.34 acres South Land Dist.	Card	128	19
"	Mrs. Cleo (Mrs. F.K.)			The City of Gordon	Aug	8	1973	4M	Aug	4	1973	Aug	8	1973	Tract in Gordon	WD	128	497
"	Mrs. M. E. et al per Atty			Engelhard Minerals & Chemicals Corp.	Apr	17	1974	3:30 PM	Apr	4	1974	Apr	17	1974	225.33 acres in Land Dist. 93	WD	130	615
"	Mrs M. E.			J. W. Holliman	Oct	16	1974	3:30 PM	Mar	15	1974	Oct	16	1974	Various Property	WD	137	266
"	Mrs. M. E. et al per Atty			Engelhard Minerals & Chemicals Corp.	Nov	1	1974	3 PM	Dec	3	1974	Nov	1	1974	225.33 tract - 4 th & 5 th Land Dist.	WD	132	301
"	William J. & Martha W.			Ray S. & Johnny J. Early	May	29	1981	4 PM	May	28	1981	May	29	1981	Tract - City of Gordon	WD	157	571-572
"	Mrs. F. K.			Atlanta Gas Light Company	June	22	1981	10 AM	May	29	1981	June	22	1981	Tract - City of Gordon	WD	158	101-103
"	William J. & Martha W.			The Federal Land Bank of Columbia	June	22	1981	4 am	May	26	1981	June	22	1981	Tract - City of Gordon	WD	158	113-115

Filing Docket and General Index to Realty Deeds and Mortgages — GRANTORS

REG. U. S. PAT. OFFICE *Chambers* County Indexes Since 1888 An Identifying Trade Mark

Open at Proper Tab according to First Letter or Letters of Name and refer to Buff Sub-Index sheet for page reference.

COTT FAMILY NAME INDEX No. 1-6PLIT © 1968 Made By The Cott Index Company, Columbus, Ohio Mfg. Cott Patent Index Systems

(124)

GRANTORS FAMILY NAMES	GIVEN NAMES ABCDEFGHIJ	GIVEN NAMES JKLMNO	GIVEN NAMES PQRSTUVWXYZ	GRANTEES	DATE OF FILING				DATE OF INSTRUMENT			DATE OF RECORD			LOCATION OF PROPERTY OR OTHER DESCRIPTION	KIND OF INST.	BOOK	PAGE
					Month	Day	Year	Hr. M.	Month	Day	Year	Month	Day	Year				
<i>Drumstead</i>	<i>Mrs. Evelyn</i>	<i>etal</i>		<i>Evans Clay Company</i>	<i>Mar</i>	<i>12</i>	<i>1982</i>	<i>1:30</i>	<i>Jun</i>	<i>21</i>	<i>1982</i>	<i>Mar</i>	<i>12</i>	<i>1982</i>	<i>Divis Prop</i>	<i>Lease Agreement</i>	<i>160</i>	<i>716-721</i>
"	<i>Francis K. pres</i>	<i>etal</i>		<i>C. F. Moore</i>	<i>Sept</i>	<i>19</i>	<i>1983</i>	<i>2</i>	<i>July</i>	<i>1</i>	<i>1966</i>	<i>Sept</i>	<i>22</i>	<i>1983</i>	<i>1/2 int in 1/2 acn - City of Gordon</i>	<i>Deed</i>	<i>166</i>	<i>94</i>
"	<i>Cleo Hawthorn as exec</i>	<i>etal</i>		" " "	"	"	"	"	"	"	"	"	"	"	" " " " " "	"	"	"
"	<i>M. E.</i>			<i>C. F. Moore</i>	<i>Sept</i>	<i>19</i>	<i>1983</i>	<i>2</i>	<i>July</i>	<i>1</i>	<i>1966</i>	<i>Sept</i>	<i>22</i>	<i>1983</i>	<i>1/2 int in 1/2 acn - City of Gordon</i>	<i>WD</i>	<i>166</i>	<i>95</i>
"	<i>Martha W.</i>	<i>etal</i>		<i>Joseph L. Saylor</i>	<i>Aug</i>	<i>12</i>	<i>1985</i>	<i>9</i>	<i>July</i>	<i>18</i>	<i>1985</i>	<i>Aug</i>	<i>13</i>	<i>1985</i>	<i>trust - City of Gordon</i>	<i>WD</i>	<i>172</i>	<i>704-706</i>
"	<i>Martha W.</i>	<i>etal</i>		<i>Constance D. Weaver</i>	<i>Sept</i>	<i>27</i>	<i>1985</i>	<i>9</i>	<i>Aug</i>	<i>29</i>	<i>1985</i>	<i>Oct</i>	<i>3</i>	<i>1985</i>	<i>1505th SHT-7, Sec 1 (Loey) BMD</i>	<i>WD</i>	<i>173</i>	<i>205-206</i>

Filing Docket and General Index to Realty Deeds and Mortgages—GRANTORS

Refer to SUB-INDEX in front portion of Book for Alphabetical Arrangement and Page Reference to Names in this Index.

Cott Patented Index Systems.
Manufactured by Geo. D. Barnard Sta. Co., St. Louis, Mo.

GRANTORS FAMILY NAMES	GIVEN NAMES ABCDEFGHIH	GIVEN NAMES IJKLMNO	GIVEN NAMES PQRSTUVWXYZ	GRANTEES	DATE OF FILING				DATE OF INSTRUM'T			DATE OF RECORD			LOCATION OF PROPERTY OR OTHER DESCRIPTION	KIND OF INST'MT	BOOK	PAGE
					MONTH	DAY	YEAR	Hr. M.	MONTH	DAY	YEAR	MONTH	DAY	YEAR				
Glover				W. P. Dr. Mrs. Fannie E. Porter					Mar.	16	1905	Mar.	23	1905	W. Deed	Y	8	
"				W. P. " " " "					May	10	1901	Jan.	27	1902	Deed	X	44	
"	Shade et al			Annis Senem et al	July	5	1947	am	July	5	1947	July	5	1947	Lots 1 & 2 in Block B.	W. D	77	360
"	Ella Mae et al			Linet Senem et al	"	"	"	"	"	"	"	"	"	"	"	"	"	"
"	Shade			Wilkinson County, Ga	Aug	14	1956	am	Aug	11	1956	Aug	14	1956	Contract for sale with U.S. Govt			
"	Shade & Ella Mae			Beutwell Home, Inc	Apr	17	1959	pm	Apr	16	1959	Apr	18	1959	Contract for sale with U.S. Govt			
"	Shade			Beutwell Home, Inc	May	22	1959	pm	May	14	1959	May	25	1959	Contract for sale with U.S. Govt			
"	Celia Bell Williams			Freeport Sulphur Co.	July	30	1969	pm	July	29	1969	July	30	1969	1 acre 33rd & m - Gordon	W.D	117	634-5
"	Shade			Gonzalez power co	July	1	1972	am	June	28	1972	July	1	1972	Right of way	En	125	400
"	Ethel			F B S Hamed, Inc.	Jan	14	1974	am	May	21	1974	Jan	14	1974	1 acre - 327 th S. M. Dist.	Deed	136	137
"	Shade per Exec.			Thelma S. Ricard	Dec	12	1975	pm	Dec	12	1975	Dec	12	1975	1 acre - 327 th S. M. Dist.	Deed	138	485-6
"	Shade per Exec.			Thelma S. Ricard	Nov	24	1976	pm	Nov	9	1976	Nov	24	1976	1 acre - 327 th S. M. Dist.	Deed	138	485-6
"	Gerry et al			Annie M. Harris	Jan	5	1988	pm	Nov	4	1987	Jan	12	1988	21 acres & 2	Special power deed	182	638
"	Gerry Jean	per att'y in fact		Day Wood Co., Inc	Jan	5	1988	pm	Nov	4	1987	Jan	12	1988	100 acres & 3 Belue Dist.	Deed	182	640
"	Gerry et al			Novel Kaolin Co.	Jan	10	1990	am	Dec	29	1989	Jan	11	1990	121 acres - Belue Dist.	Deed	182	648
															555			
															192	567		

Filing Docket and General Index to Realty Deeds and Mortgages—GRANTORS

Refer to SUB-INDEX in front portion of Book for Alphabetical Arrangement and Page Reference to Names in this Index.

Cott Patented Index Systems.
Manufactured by Geo. D. Barnard Sta. Co., St. Louis, Mo.

(127)

GRANTORS FAMILY NAMES	GIVEN NAMES A B C D E F G H	GIVEN NAMES I J K L M N O	GIVEN NAMES P Q R S T U V W X Y Z	GRANTEES	DATE OF FILING				DATE OF INSTRUM'T			DATE OF RECORD			LOCATION OF PROPERTY OR OTHER DESCRIPTION	KIND OF INST'MT	BOOK	PAGE
					MONTH	DAY	YEAR	HR. M.	MONTH	DAY	YEAR	MONTH	DAY	YEAR				
Gilmore	E. J.			J. H. Day					Nov.	24	1896	Dec.	24	1903	Deed	7	311	
"	Dr. E. J.			Peter + Martha Sternburg					Apr.	5	1893	June	12	1893	"	M.	496-7	
"	S. m. (Received)			A. L. Richardson					Nov.	1	1898	Nov.	18	1898	"	R.	437-8	
"	S. m.			Eusey J. King					Nov.	5	1895	Nov.	6	1895	"	O	572	
"	E. J.			Joe Youngblood	Feb	29	1908	8am	Jan	20	1908	Feb	29	1908	"	13	77	
"	E. J.			Jas. O. Snow	July	22	1912	8am	Dec	7	1911	July	22	1912	"	V	329	
"	E. J.			Jas. O. Snow	July	22	1912	2pm	Dec	7	1911	July	22	1912	"	V	328	
"	E. J.			Jas. H. Bloodworth	Sept	28	1912	2pm	Mar	25	1911	Sept	20	1912	"	V	332	

Filing Docket and General Index to Realty Deeds and Mortgages—GRANTORS

Refer to SUB-INDEX in front portion of Book for Alphabetical Arrangement and Page Reference to Names in this Index.

Cott Patented Index Systems,
Manufactured by Geo. D. Barnard Sta. Co., St. Louis, Mo.

GRANTORS FAMILY NAMES	GIVEN NAMES A B C D E F G H	GIVEN NAMES I J K L M N O	GIVEN NAMES P Q R S T U V W X Y Z	GRANTEES	DATE OF FILING				DATE OF INSTRUM'T			DATE OF RECORD			LOCATION OF PROPERTY OR OTHER DESCRIPTION	KIND OF INST'M'T	BOOK	PAGE
					MONTH	DAY	YEAR	HR. M.	MONTH	DAY	YEAR	MONTH	DAY	YEAR				
Graham	Benj.			Ira E. Dupree					Oct.	12	1964	Nov.	2	1964	Deed	V.	105	
"		John m.		John D. Prince					Dec.	6	1901	Jan.	16	1902	"	7	41	
"	Benjamin			Sam Evans	Feb	7	1939	9 m	Jan	20	1904	Feb	7	1939	(416) deed	W.D	50 557	
"	Herbert			Gordon Finance Co	Jan	20	1955	9 m	Jan	19	1955	Jan	25	1955	W.D. 103 500-1-2 <i>W.D. 103 500-1-2</i>		206-7	
"	Robert J.	et. al.		Institute for Essential Housing, Inc.	May	29	1962	A.M.	Apr.	8	1962	May	29	1962	Tract of land on Ga. State Highway #112	SD	103 470-1-2	
"	Judy b.	et. al.		" " " "	"	"	"	"	"	"	"	"	"	"	"	"	"	
"	Robert J.	et. al.		" " " "	June	22	1962	A.M.	May	8	1962	June	23	1962	" " " "	SD	103 500-1-2	
"	Judy b.	et. al.		" " " "	"	"	"	"	"	"	"	"	"	"	"	"	"	
"	Robert J.	et. al.	Per Atty	Britain-Feed Products Corp.	Sept.	26	1963	A.M.	Sept.	3	1963	Sept.	27	1963	Property in Wilkerson County	Wilkerson Deed	105 597	
"	Judy b.	et. al.	Per Atty.	" " " "	"	"	"	"	"	"	"	"	"	"	"	"	"	
"	Eugene M.	et. al.		Firm Walter Corporation	Apr.	26	1965	A.M.	Apr.	9	1965	Apr.	26	1965	W.D. 103 500-1-2 <i>W.D. 103 500-1-2</i>		19-20	
"	Louis H.	et. al.		" " " "	"	"	"	"	"	"	"	"	"	"	"	"	"	
"	Eugene M.			James Phillips, et. al.	May	23	1966	P.M. 3:30	May	16	1966	May	26	1966	2 1/2 acres in 327th (Dorchester) S.M. Dist.	W.D	110 459	
"	Eugene M.			Mrs. Betty Phillips, et. al.	May	23	1966	P.M. 3:30	May	16	1966	May	26	1966	" " " "	"	"	
"	Eugene M.			Wilkerson County Bank	May	23	1966	P.M. 3:30	May	21	1966	May	26	1966	SD of James Phillips, et. al.	Wilkerson Deed	106 383	
"	J. b.	et. al.		The Morris State Bank	Oct.	11	1966	A.M.	Oct.	4	1966	Oct.	11	1966	W.D. 103 500-1-2 <i>W.D. 103 500-1-2</i>		318	

Filing Docket and General Index to Realty Deeds and Mortgages—GRANTORS

129

Refer to SUB-INDEX in front portion of Book for Alphabetical Arrangement and Page Reference to Names in this Index.

Cott Patented Index Systems.
Manufactured by Geo. D. Barnard Sta. Co., St. Louis, Mo.

GRANTORS FAMILY NAMES	GIVEN NAMES A B C D E F G H	GIVEN NAMES I J K L M N O	GIVEN NAMES P Q R S T U V W X Y Z	GRANTEES	DATE OF FILING				DATE OF INSTRUM'T			DATE OF RECORD			LOCATION OF PROPERTY OR OTHER DESCRIPTION	KIND OF INST'MT	BOOK	PAGE
					MONTH	DAY	YEAR	Ha. M.	MONTH	DAY	YEAR	MONTH	DAY	YEAR				
Braham				William Brown	Apr.	5	1967	10 A.M.	May	28	1967	Apr.	5	1967	2 acres in Gordon	QBD	112	243-4
"	J. O.	et al		Continental Can Co. Inc.	Aug	9	1968	2 P.M.	Aug	8	1968	Aug	9	1968	611.3 acres 2nd hand split	WED	115	288-9
"	Dr C. E.			Glenn H. Kiser et al	Jan.	26	1970	9 A.M.	Jan	26	1970	Jan	26	1970	148.1 acres 5th hand split	WED	119	157
"	"	"		Keturah H. Kiser et al	"	"	"	"	"	"	"	"	"	"	"	"	"	"
"	Rudene			The Osceola Electric Membership Corp.	June	16	1978	10:30 A.M.	June	5	1978	June	16	1978	Right-of-Way	Easement	147	159
"	Rudene, et al			Aluminum Enterprise Osceola Electric	Apr	24	1981	9 A.M.	Apr	6	1981	Apr	24	1981	2nd hand split	WED	157	295
"	Rudene et al			Membership Corp American Savings	Nov	8	1982	9:45 A.M.	Oct	19	1982	Nov	8	1982	Right of way	Easement	163	89
"	Gregory J. dba et al			Mortgage Corp.	Feb	6	1989	9 A.M.	Jan	9	1989	Feb	9	1989	50% Piece of + Larry C. Howell	Ascp	188	60
"	Gregory J. dba et al			Virginia E. Braham Corp	Feb	14	1989	1 P.M.	Feb	3	1989	Feb	21	1989	50% Earnest + House Hold	Ascp	188	119
"	Virginia E.			First Franklin Financial	Mar	7	1989	3:10 A.M.	Mar	3	1989	Mar	14	1989	50% Earnest + House Hold	Ascp	188	407
"	Benjamin			J. E. Dupree	June	27	1989	3:10 P.M.	June	27	1989	June	28	1989	tract - 23 rd SD - 52 229, 230	Quit	190	46

Filing Docket and General Index to Realty Deeds and Mortgages—GRANTORS

Refer to SUB-INDEX in front portion of Book for Alphabetical Arrangement and Page Reference to Names in this Index.

Cott Patented Index Systems.
Manufactured by Geo. D. Bernard Sta. Co., St. Louis, Mo.

(131)

GRANTORS FAMILY NAMES	GIVEN NAMES A B C D E F G H	GIVEN NAMES I J K L M N O	GIVEN NAMES P Q R S T U V W X Y Z	GRANTEES	DATE OF FILING				DATE OF INSTRUM'T			DATE OF RECORD			LOCATION OF PROPERTY OR OTHER DESCRIPTION	KIND OF INST'M'T	BOOK	PAGE
					MONTH	DAY	YEAR	HR. M.	MONTH	DAY	YEAR	MONTH	DAY	YEAR				
Gooden		J. L.		Mary Godfrey					Mar. 26	1898	Apr. 11	1898	6 acres, Lot #108, 5 th Dist.	Deed R.		281		
"		J. L.		Mrs. G. L. Lord					Oct. 31	1896	Nov. 7	1896	68 acres, Lot #108, 5 th Dist.	"	D	229		
"		John A.		Home Andrews Com. Co.	Dec. 20	1909	Jan	Dec	1909	Dec. 20	1909	75 acres, Lot #163, 5 th Dist.	"	13	293-6			

Filing Docket and General Index to Realty Deeds and Mortgages—GRANTORS

(132)

Refer to SUB-INDEX in front portion of Book for Alphabetical Arrangement and Page Reference to Names in this Index.

Cott Patented Index Systems.
Manufactured by Geo. D. Barnard Sta. Co., St. Louis, Mo.

GRANTORS FAMILY NAMES	GIVEN NAMES A B C D E F G H	GIVEN NAMES I J K L M N O	GIVEN NAMES P Q R S T U V W X Y Z	GRANTEES	DATE OF FILING				DATE OF INSTRUM'T			DATE OF RECORD			LOCATION OF PROPERTY OR OTHER DESCRIPTION	KIND OF INSTUM'T	BOOK	PAGE
					MONTH	DAY	YEAR	HR. M.	MONTH	DAY	YEAR	MONTH	DAY	YEAR				
General Chemical company				allied Chemical & Dye Corp.	Jan	27	1950	7 am	Nov	1	1947	Feb	3	1950	all assets and liabilities	cert of Mortg	80	326-7
General Chemical Corp.				Anglo-American Clays Corp.	June	24	1987	2 pm	June	23	1987	June	24	1987	1106 acres - 4 th Land Dist.	WD	180	644- 645
"				Anglo-American Clays Corp.	June	24	1987	2 pm	June	23	1987	June	24	1987	Lease contract of Gpe Boone + Ms Esther Adkins	Assign Easement	180	646- 652
General Chemical Corp.				Anglo-American Clays Corp.	June	24	1987	2 pm	June	23	1987	June	24	1987	tract - 4 th Land Dist.	Assignment	180	653- 657

Filing Docket and General Index to Realty Deeds and Mortgages—GRANTORS

Refer to SUB-INDEX in front portion of Book for Alphabetical Arrangement and Page Reference to Names in this Index.

Cott Patented Index Systems.
Manufactured by Geo. D. Barnard Sta. Co., St. Louis, Mo.

(133)

GRANTORS FAMILY NAMES	GIVEN NAMES A B C D E F G H	GIVEN NAMES I J K L M N O	GIVEN NAMES P Q R S T U V W X Y Z	GRANTEES	DATE OF FILING				DATE OF INSTRUM'T			DATE OF RECORD			LOCATION OF PROPERTY OR OTHER DESCRIPTION	KIND OF INST'MT	BOOK	PAGE
					MONTH	DAY	YEAR	HR. M.	MONTH	DAY	YEAR	MONTH	DAY	YEAR				
<i>Grier,</i>				<i>Erwin E. Stone</i>					<i>Sept. 30</i>	<i>1890</i>	<i>Oct. 14</i>	<i>1890</i>		<i>Deed</i>	<i>K</i>	<i>411</i>		
<i>Grier</i>				<i>Isaac Newell</i>	<i>July 6</i>	<i>1910</i>	<i>4Pm</i>		<i>May 9</i>	<i>1820</i>	<i>July 7</i>	<i>1910</i>		<i>"</i>	<i>29</i>	<i>434</i>		

Filing Docket and General Index to Realty Deeds and Mortgages—GRANTORS

Refer to SUB-INDEX in front portion of Book for Alphabetical Arrangement and Page Reference to Names in this Index.

Cott Patented Index Systems.
Manufactured by Geo. D. Barnard Sta. Co., St. Louis, Mo.

(135)

GRANTORS FAMILY NAMES	GIVEN NAMES A B C D E F G H	GIVEN NAMES I J K L M N O	GIVEN NAMES P Q R S T U V W X Y Z	GRANTEES	DATE OF FILING				DATE OF INSTRUM'T			DATE OF RECORD			LOCATION OF PROPERTY OR OTHER DESCRIPTION	KIND OF INST'M'T	BOOK	PAGE
					MONTH	DAY	YEAR	HR. M.	MONTH	DAY	YEAR	MONTH	DAY	YEAR				
<i>Greenfell,</i>	<i>C. S.</i>	<i>H.</i>	<i>Ranking H.</i>	<i>Equitable Securities Co.</i>					<i>Oct.</i>	<i>5</i>	<i>1901</i>	<i>Nov.</i>	<i>11</i>	<i>1901</i>	<i>Deed</i>	<i>V</i>	<i>633</i>	
<i>"</i>	<i>"</i>	<i>"</i>	<i>"</i>	<i>"</i>					<i>Oct.</i>	<i>5</i>	<i>1901</i>	<i>Nov.</i>	<i>11</i>	<i>1901</i>	<i>"</i>	<i>V</i>	<i>634</i>	

Filing Docket and General Index to Realty Deeds and Mortgages—GRANTORS

(134)

Refer to SUB-INDEX in front portion of Book for Alphabetical Arrangement and Page Reference to Names in this Index.

Cott Patented Index Systems.
Manufactured by Geo. D. Barnard Sta. Co., St. Louis, Mo.

GRANTORS FAMILY NAMES	GIVEN NAMES A B C D E F G H	GIVEN NAMES I J K L M N O	GIVEN NAMES P Q R S T U V W X Y Z	GRANTEES	DATE OF FILING				DATE OF INSTRUM'T			DATE OF RECORD			LOCATION OF PROPERTY OR OTHER DESCRIPTION	KIND OF INST'MT	BOOK	PAGE
					MONTH	DAY	YEAR	HR. M.	MONTH	DAY	YEAR	MONTH	DAY	YEAR				
Drenberg.				Jacob Drenberg	Dec	19	1949	10 ⁴	Sept	23	1949	Dec	19	1949	Lot in Gordon	wd	88	500-1
"	"	"		M. J. Drenberg	Aug	10	1954	11	July	—	1954	Aug	11	1954	Lot in Gordon	wd	93	96
"	"	"		Ralph W. Zomer	July	19	1957	11	July	—	1957	July	19	1957	Lot in Gordon	gcd	96	472
"	"	"	et al	R. W. Zomer	Sept	16	1958	11	Aug	—	1957	Sept	15	1957	Lot in Gordon	gcd	96	578
"			et al	Fleming more	Jan	31	1970	7 ^{am}	Dec	—	1969	Jan	31	1970	Lot in Gordon	wd	119	213-4

Filing Docket and General Index to Realty Deeds and Mortgages—GRANTORS

Refer to SUB-INDEX in front portion of Book for Alphabetical Arrangement and Page Reference to Names in this Index.

Cott Patented Index Systems.
Manufactured by Geo. D. Barnard Sta. Co., St. Louis, Mo.

(137)

GRANTORS FAMILY NAMES	GIVEN NAMES A B C D E F G H	GIVEN NAMES I J K L M N O	GIVEN NAMES P Q R S T U V W X Y Z	GRANTEES	DATE OF FILING				DATE OF INSTRUM'T			DATE OF RECORD			LOCATION OF PROPERTY OR OTHER DESCRIPTION	KIND OF INST'MT	BOOK	PAGE
					MONTH	DAY	YEAR	Hr. M.	MONTH	DAY	YEAR	MONTH	DAY	YEAR				
Gunn		Jno. W.		Doc. Gunn					Jan. 22	1906		Jan. 25	1906		Deed	4	50	
"		John W.		W. H. Sloan	Aug	9	1910	8am	May	31	1910	Aug	9	1910	"	17	91	
"		Mary L.		Dollie Martin	Dec	22	1910	8am	Jan	27	1910	Dec	22	1910	"	17	438	
"	John W			W. M. Welle	Dec.	18	1946	4h 9	Feb	15	1917	Dec	18	1946	80. Acre Land in Ranch Dist.	Geo	77	218
"	Doc			Ben L. Jones	Oct.	18	1961	2:30p.	Jan.	23	1906	Oct.	20	1961	Tracts in Ranch District	WB	103	2057

Filing Docket and General Index to Realty Deeds and Mortgages—GRANTORS

Refer to SUB-INDEX in front portion of Book for Alphabetical Arrangement and Page Reference to Names in this Index.

Cott Patented Index Systems.
Manufactured by Geo. D. Barnard Sta. Co., St. Louis, Mo.

GRANTORS FAMILY NAMES	GIVEN NAMES A B C D E F G H	GIVEN NAMES I J K L M N O	GIVEN NAMES P Q R S T U V W X Y Z	GRANTEES	DATE OF FILING				DATE OF INSTRUM'T			DATE OF RECORD			LOCATION OF PROPERTY OR OTHER DESCRIPTION	KIND OF INST'NT	BOOK	PAGE
					MONTH	DAY	YEAR	HR. M.	MONTH	DAY	YEAR	MONTH	DAY	YEAR				
Georgia Loan & Trust Co.				James L. Banes					Mar.	24	1893		Mar.	3	1896		Deed Q	378
"				Mary E. Wood					"	2	1889		Feb.	9	1900		" U	391
"				Main Midland Trust Co. of N.Y.	Sept	14	1946	10:30 AM	Sept	7	1946		Sept	14	1946		of John Thomas Super 30 2 1950	1154
"				"	"	"	"	"	"	"	"		"	"	"		of John Thomas Super 30 2 1950	1154
"				"	Dec	19	1949	8 PM	Dec	18	1947		Dec	20	1947		of John Thomas Super 50	77 488
"				"	"	"	"	"	"	"	"		"	22	"		of John Thom " 50	77 491
"				Carthage National Exchange Bldg	Sept	27	1949	am	Sept	27	1949		Sept	27	1949		of J. H. Lee 50	80 433
"				Providence Institution for Savings Providence R. I.	Nov	19	1949	PM	Nov	18	"		Nov	22	"		of J. O. Adams 9 2	80 480
"				The Life Income Co. of Virginia	Dec	23	"	am	Dec	23	"		Dec	24	"		of R. E. Etheridge 50	80 504-7
"				"	"	18	1951	pm	"	18	1951		Dec	19	1951		of Mr + Mrs R. M. Crumley	85 315-6
"				"	Oct	17	1952	pm	Oct	15	1952		Oct	20	1952		of Raymond W. Lunder	89 157-2
"				"	Sept	23	1953	pm	Sept	18	1953		Sept	23	1953		of William D. Gibson	89 411-12
"				Proctor Trust Co.	Nov	22	1954	pm	Nov	19	1954		Nov	23	1954		of L. H. Kelly, Sr	93 181
"				Northfield Trust Co.	Nov	2	1955	AM	Nov	2	1955		Nov	2	1955		of Murray W. Turner	93 249
"				Olney Savings Assn.	Oct	28	1970	pm	Oct	23	1970		Oct	28	1970		of Joan Johnson et al	121 94
"				Columbia Savings Assn	Jan.	20	1971	pm	Jan.	15	1971		Jan.	20	1971		of Jammie Lee Thomas	121 122

(140)

Filing Docket and General Index to Realty Deeds and Mortgages—GRANTORS

Refer to SUB-INDEX in front portion of Book for Alphabetical Arrangement and Page Reference to Names in this Index.

Cott Patented Index Systems.
Manufactured by Geo. D. Barnard Sta. Co., St. Louis, Mo.

GRANTORS FAMILY NAMES	GIVEN NAMES A B C D E F G H	GIVEN NAMES I J K L M N O	GIVEN NAMES P Q R S T U V W X Y Z	GRANTEES	DATE OF FILING				DATE OF INSTRUM'T			DATE OF RECORD			LOCATION OF PROPERTY OR OTHER DESCRIPTION	KIND OF INST'M'T	BOOK	PAGE
					MONTH	DAY	YEAR	HR. M.	MONTH	DAY	YEAR	MONTH	DAY	YEAR				
Greenleaf				W. M. Kitchens	Dec	4	1940	5:30 PM	Nov	20	1940	Dec	4	1940	85 acres in Turkey creek L.	W.D.	61	467

Filing Docket and General Index to Realty Deeds and Mortgages—GRANTORS

(142)

Refer to SUB-INDEX in front portion of Book for Alphabetical Arrangement and Page Reference to Names in this Index.

Cott Patented Index Systems.
Manufactured by Geo. D. Barnard Sta. Co., St. Louis, Mo.

GRANTORS FAMILY NAMES	GIVEN NAMES A B C D E F G H	GIVEN NAMES I J K L M N O	GIVEN NAMES P Q R S T U V W X Y Z	GRANTEES	DATE OF FILING				DATE OF INSTRUM'T			DATE OF RECORD			LOCATION OF PROPERTY OR OTHER DESCRIPTION	KIND OF INST'M'T	BOOK	PAGE
					MONTH	DAY	YEAR	HR. M.	MONTH	DAY	YEAR	MONTH	DAY	YEAR				
Gunnells	Runette	Limmerman	et al	Ma Jese Limmerman	Mar	11	1944	9	Mar	4	1944	Mar	11	1944	1 1/2 ac Land	Bothwell	67	275
"	James	w.		C. A. Staples	Aug	9	1949	3P	Aug	13	1949	Aug	15	1949	7 3/5 acre	327	80	403-4

Filing Docket and General Index to Realty Deeds and Mortgages—GRANTORS

Refer to SUB-INDEX in front portion of Book for Alphabetical Arrangement and Page Reference to Names in this Index.

Cott Patented Index Systems.
Manufactured by Geo. D. Barnard Sta. Co., St. Louis, Mo.

(143)

GRANTORS FAMILY NAMES	GIVEN NAMES A B C D E F G H	GIVEN NAMES I J K L M N O	GIVEN NAMES P Q R S T U V W X Y Z	GRANTEES	DATE OF FILING				DATE OF INSTRUM'T			DATE OF RECORD			LOCATION OF PROPERTY OR OTHER DESCRIPTION	KIND OF INST'M'T	BOOK	PAGE
					MONTH	DAY	YEAR	HR. M.	MONTH	DAY	YEAR	MONTH	DAY	YEAR				
<i>Golden</i>		<i>Nancy</i>		<i>P. J. Stubbs, Bridges</i>											<i>Deed</i>	<i>D.</i>	<i>644</i>	
"		<i>J. H. J.</i>		<i>Matthew Deason</i>											"	<i>A.</i>	<i>246</i>	
"			<i>W. J.</i>	<i>J. R. Thompson</i>											"	<i>F.</i>	<i>672</i>	
"		<i>L. A.</i>		<i>V. L. Golden</i>											"	<i>B.</i>	<i>361</i>	
"		<i>M. J.</i>		<i>J. A. Mc Mullen</i>											"	<i>G.</i>	<i>503</i>	
"		<i>Isaac</i>		<i>Lewis A. Golden</i>											"	<i>A.</i>	<i>682</i>	
"		<i>Isaac</i>		<i>Lewis A. Golden</i>											"	<i>A.</i>	<i>683</i>	
"		<i>Vincient</i>		<i>Isaac Golden</i>											"	<i>A.</i>	<i>178</i>	
"		<i>N. L.</i>		<i>L. A. Golden</i>											"	<i>B.</i>	<i>73</i>	
"		<i>Iverson</i>		<i>Mrs. Adah Evans Austin</i>					<i>Nov.</i>	<i>21</i>	<i>1904</i>	<i>Nov.</i>	<i>22</i>	<i>1904</i>	"	<i>6</i>	<i>528-9</i>	
"		<i>Iverson</i>		<i>C. C. Johns</i>					<i>Nov.</i>	<i>8</i>	<i>1905</i>	<i>Nov.</i>	<i>28</i>	<i>1905</i>	"	<i>X</i>	<i>486</i>	
"		<i>Iverson</i>		<i>Samuel Evans</i>					<i>Feb.</i>	<i>4</i>	<i>1901</i>	<i>Mar.</i>	<i>20</i>	<i>1901</i>	<i>Mortgage</i>	<i>W</i>	<i>338-9</i>	
"			<i>V. L.</i>	<i>Arthur Iverson Golden</i>					<i>Sept.</i>	<i>24</i>	<i>1891</i>	<i>June</i>	<i>1</i>	<i>1892</i>	<i>Deed</i>	<i>M</i>	<i>77</i>	
"		<i>Iverson</i>		<i>Samuel Evans Sons & Co.</i>					<i>Feb.</i>	<i>2</i>	<i>1904</i>	<i>Feb.</i>	<i>20</i>	<i>1904</i>	"	<i>7</i>	<i>15-16</i>	
"			<i>V. A.</i>	<i>Permelia J. Golden</i>					<i>May</i>	<i>7</i>	<i>1896</i>	<i>Aug.</i>	<i>5</i>	<i>1897</i>	"	<i>P.</i>	<i>692</i>	
"	<i>Arthur</i>			<i>Iverson Golden</i>					<i>Nov.</i>	<i>21</i>	<i>1904</i>	<i>Nov.</i>	<i>22</i>	<i>1904</i>	"	<i>X</i>	<i>415</i>	
"			<i>R. J.</i>	<i>Samuel Evans</i>					<i>July</i>	<i>3</i>	<i>1899</i>	<i>July</i>	<i>24</i>	<i>1899</i>	"	<i>U</i>	<i>221-2</i>	

Filing Docket and General Index to Realty Deeds and Mortgages—GRANTORS

(143)

Refer to SUB-INDEX in front portion of Book for Alphabetical Arrangement and Page Reference to Names in this Index.

Cott Patented Index Systems.
Manufactured by Geo. D. Barnard Sta. Co., St. Louis, Mo.

GRANTORS FAMILY NAMES	GIVEN NAMES A B C D E F G H	GIVEN NAMES I J K L M N O	GIVEN NAMES P Q R S T U V W X Y Z	GRANTEES	DATE OF FILING				DATE OF INSTRUM'T			DATE OF RECORD			LOCATION OF PROPERTY OR OTHER DESCRIPTION	KIND OF INST'MT	BOOK	PAGE
					MONTH	DAY	YEAR	HR. M.	MONTH	DAY	YEAR	MONTH	DAY	YEAR				
Golden	Arthur			Henry A. Todd	apr.	12	1912	2 P.M.	apr.	1	1912	apr.	12	1912	M.D.	22	25-16	
Emmett				First Nat. Bk. Milledgeville	Nov.	29	1913	3.4 P.M.	Dec.	6	1913	Dec.	9	1913	M.D.	24	106-7-8	
"	A.			Farmers Warehouse Co.	Mar.	17	1916	8 A.M.	Mar.	16	1916	Mar.	17	1916	"	12	596-7-8	
"	Iverson			J. C. Bloodworth	Nov.	29	1910	8 A.M.	Oct.	27	1908	Nov.	29	1910	Deed	13	435-6	
"	Wm. Henry			Mrs. M. C. Napier	Nov.	7	1916	2 P.M.	Aug.	17	1912	Nov.	7	1916	"	23	581	
"	James S.			Mrs. M. C. Napier	Nov.	7	1916	2 P.M.	Aug.	17	1912	Nov.	7	1916	"	23	582	
"	Iverson C.			M. C. Napier	May	25	1917	2 P.M.	Aug.	17	1912	May	25	1917	"	29	213	
"	Arthur			L. L. Smith	Dec.	30	1919	2 P.M.	Dec.	24	1919	Dec.	30	1919	"	34	58-9	
"	Mrs. A.			Mrs. A. Golden					Oct.	21	1869	Nov.	18	1869	H.S.	A	109-10	
"	Arthur			Farmers Warehouse Co.	Dec.	8	1913	8 A.M.	Dec.	6	1913	Dec.	9	1913	M.D.	24	106-7-8	
"	Iverson C.			J. W. Iverson Sr.	Nov.	28	1944	2 P.M.	Nov.	18	1944	Nov.	28	1944	156	atlas	106-7-8	
"	J. C.			Wepinson Co Bank	July	9	1948	2 P.M.	July	7	1948	July	9	1948	156	atlas	106-7-8	
"	J. C.			" " "	Nov.	6	"	"	Nov.	5	"	Nov.	4	"	156	atlas	106-7-8	
"	J. C.			Jordan Bank	Oct.	15	1949	2 P.M.	Oct.	11	1949	Oct.	18	1949	156	atlas	106-7-8	
"	J. C.			" " "	Jan.	21	1955	"	Jan.	20	1955	Jan.	25	1955	156	atlas	106-7-8	
"	Iverson C.			" " "	Feb.	9	1956	"	Feb.	8	1956	Feb.	10	1956	156	atlas	106-7-8	

Filing Docket and General Index to Realty Deeds and Mortgages — GRANTORS

COTT FAMILY NAME INDEX No. I-Split
Copyright 1933 A122559

Open at Proper Tab according to First Letter or Letters of
Name and refer to Buff Sub-Index sheet for page reference.

Made by The Cott Index Company, Columbus, Ohio
Foote & Davies, Inc., Atlanta, Georgia

(143)

GRANTORS FAMILY NAMES	GIVEN NAMES ABCDEFGHIJ	GIVEN NAMES KLMNO	GIVEN NAMES PQRSTUVWXYZ	GRANTEES	DATE OF FILING				DATE OF INSTRUMENT			DATE OF RECORD			LOCATION OF PROPERTY OR OTHER DESCRIPTION	KIND OF INST.	BOOK	PAGE
					Month	Day	Year	Hr. M.	Month	Day	Year	Month	Day	Year				
Golden	Alva	Morgan	et al	Sarah G. Mc Duffie	Nov	26	1973	1 9:30	Feb	-	1973	Mar	26	1973	1 acre 328 th B.M. District	WB	127	481- 483
"	Elmer	et al		Alva Morgan Golden	June	13	1973	Am	March	-	1973	June	13	1973	2 tracts 328 th (Bloodworth) B.M. District	WB	128	147- 149
"	A. D.	et al		Alva Morgan Golden	"	"	"	"	"	"	"	"	"	"	"	"	"	"
"	Edward M.	et al		Alva Morgan Golden	"	"	"	"	"	"	"	"	"	"	"	"	"	"
"	Elmer	et al		Berna Lavene S. Walker	July	24	1973	9 Am	March	-	1973	July	24	1973	2 tracts 328 th (Bloodworth) Dist.	WB	128	421- 423
"	H. D.	et al		" " " "	"	"	"	"	"	"	"	"	"	"	"	"	"	"
"	Edward M.	et al		" " " "	"	"	"	"	"	"	"	"	"	"	"	"	"	"
"	Alva Morgan	et al		" " " "	"	"	"	"	"	"	"	"	"	"	"	"	"	"
"	Elmer	et al		Mrs. Kathleen S. Darrett	Dec	18	1973	10 am	Mar	-	1973	Dec	18	1973	2 tracts in 328 th (Bloodworth) Dist. B.M.	WB	129	417- 419
"	A. D.	et al		" " " "	"	"	"	"	"	"	"	"	"	"	"	"	"	"
"	Edward M.	et al		" " " "	"	"	"	"	"	"	"	"	"	"	"	"	"	"
"	Alva Morgan	et al		" " " "	"	"	"	"	"	"	"	"	"	"	"	"	"	"
"	Elmer	et al		Mrs. Addie Lee S. Sauter	Dec	18	1973	10 am	Mar	-	1973	Dec	18	1973	2 tracts in 328 th (Bloodworth) Dist. B.M.	WB	129	420- 422
"	A. D.	et al		" " " "	"	"	"	"	"	"	"	"	"	"	"	"	"	"
"	Edward M.	et al		" " " "	"	"	"	"	"	"	"	"	"	"	"	"	"	"
"	Alva Morgan	et al		" " " "	"	"	"	"	"	"	"	"	"	"	"	"	"	"
"	Elmer	et al		Sarah G. Mc Duffie	Apr	8	1974	11 am	Apr	8	1974	Apr	8	1974	1 acre - 328 th (Bloodworth) B.M.D.	WB	130	562 563

Filing Docket and General Index to Realty Deeds and Mortgages — GRANTORS

(143)

COTT FAMILY NAME INDEX No. 1-Split
Copyright 1933 A122559

Open at Proper Tab according to First Letter or Letters of
Name and refer to Buff Sub-Index sheet for page reference.

REG. U. S. PAT. OFFICE *Chas. McCall's* County Indexes Since 1889
An Identifying Trade Mark

GRANTORS FAMILY NAMES	GIVEN NAMES ABCDEFGHIJ	GIVEN NAMES IJKLMNO	GIVEN NAMES PQRSTUVWXYZ	GRANTEES	DATE OF FILING				DATE OF INSTRUMENT			DATE OF RECORD			LOCATION OF PROPERTY OR OTHER DESCRIPTION	KIND OF INST.	BOOK	PAGE
					Month	Day	Year	Hr. M.	Month	Day	Year	Month	Day	Year				
Galden	A. D.	et al		Elmer Galden	Apr	8	1974	am	Apr	-	1974	Apr	8	1974	15 acres - 328 th (Bloodworth) G.M.D.	2.C.D.	130	564-565
"	Edward M.	et al		" "	"	"	"	"	"	"	"	"	"	"	"	"	"	"
"	Alva	Morgan et al		" "	"	"	"	"	"	"	"	"	"	"	"	"	"	"
"	James J. Sr.	et al		Ernest S. Snow	May	3	1974	am	Apr	-	1974	May	3	1974	2 tracts - 328 th (Bloodworth) G.M.D.	2.C.D.	130	677-679
"	Adessa M.	et al		" " "	"	"	"	"	"	"	"	"	"	"	"	"	"	"
"	Adessa	Coney		Joe W. Coney	Apr	13	1976	am	Apr	13	1976	Apr	13	1976	.3 acres - 328 th (Bloodworth) G.M.D.	41D	138	676-609
"	Elmer	et al		Sarah E. McCluggage	Feb	3	1978	pm	Feb	3	1978	Feb	3	1978	0.45 acre - 328 th (Bloodworth) G.M.D.	91D	145	610
"	Mrs. Larence	Lord et al		P. A. McCook	Jan	16	1979	am	-	-	1979	Jan	16	1979	1/2 acre - 1st hand list.	715	149	333-4
"	Lorene	Lord, et al		Jeanette Z. Eady et al	Feb	9	1981	noon	Feb	9	1981	Feb	9	1981	1.19 acres - 1505 th G.M. Dist.	21D	156	569
"	"	"	"	Frank R. Eady, Jr. et al	"	"	"	"	"	"	"	"	"	"	"	"	"	"
"	Elmer	et al		James M. Simmons	Apr	13	1981	pm	Apr	13	1981	Apr	13	1981	.8 acre - 328 th (Bloodworth) G.M.D.	21D	157	228-229
"	Elmer	et al		Arthur D. Golder	Apr	13	1981	am	Apr	-	1981	Apr	13	1981	2 tracts - 328 th (Bloodworth) G.M.D.	21D	157	230-231
"	Alva	Morgan		Alva Morgan + Helma Golder	May	30	1984	pm	May	9	1984	May	30	1984	2 tracts - 328 th Bloodworth G.M.D.	21D	168	581-583
"	Elmer			Ocone Electric Membership Corp.	Mar	13	1985	pm	Apr	25	1985	Mar	13	1985	Right of way	Face-ment	171	498
"	Oliver	Coney		Louise C. Smith	Jan	7	1986	am	Jan	31	1985	Jan	5	1986	tract - 4 th L.D.	21D	174	204
"	Edward M.			Wickman County Bank	Apr	23	1986	am	Apr	21	1986	Apr	25	1986	18.7 acres - 328 th (Bloodworth) G.M.D.	21D	175	206
"	Edward M.			Ocone Electric Mem. Corp.	May	6	1986	am	Apr	19	1986	May	7	1986	Right of way	Face-ment	175	209

Filing Docket and General Index to Realty Deeds and Mortgages — GRANTORS

REG. U. S. PAT. OFFICE *Chem-Lite* County Indexes Since 1888 An Identifying Trade Mark

Open at Proper Tab according to First Letter or Letters of Name and refer to Buff Sub-Index sheet for page reference.

COTT FAMILY NAME INDEX NO. 1-SPLIT © 1989
MADE BY THE COTT INDEX COMPANY, COLUMBUS, OHIO
MFG. COTT PATENT INDEX SYSTEMS

(143)

GRANTORS FAMILY NAMES	GIVEN NAMES ABCDEFGH	GIVEN NAMES IJKLMNO	GIVEN NAMES PQRSTUWXYZ	GRANTEES	DATE OF FILING				DATE OF INSTRUMENT			DATE OF RECORD			LOCATION OF PROPERTY OR OTHER DESCRIPTION	KIND OF INST.	BOOK	PAGE
					Month	Day	Year	Hr. M.	Month	Day	Year	Month	Day	Year				
Jolden,	Elmer			Deane Electric New Corp	May	6	1986	10:30 am	Apr	15	1986	May	7	1986	Ripty way	Ease-ment	175	300
"	Elmer			James M. Simmons ^{et al}	Nov.	18	1986	9 am	Nov	10	1986	Nov	21	1986	0.8 acre - 328 th (Bloodworth) Amd	QCD	177	664
"	"			Jacqueline M. Simmons ^{et al}	"	"	"	"	"	"	"	"	"	"	"	"	"	"
"	Elmer			Margaret H. Lawson	Aug	4	1987	9:45 am	Aug	3	1987	Aug	5	1987	0.5 acre - 328 th (Bloodworth) Amd	QCD	181	211
"	Elmer			Sarah H. Johnson Mc Duffie	Aug	4	1987	9:45 am	Aug	3	1987	Aug	5	1987	1 acre - 328 th (Bloodworth) Amd	QCD	181	212
"	Edward M.			Wilkinson County Bank	July	10	1990	8:30 am	July	5	1990	July	10	1990	SD recorded 175/204-6	QCD from Agree	195	70

Filing Docket and General Index to Realty Deeds and Mortgages—GRANTORS

Refer to SUB-INDEX in front portion of Book for Alphabetical Arrangement and Page Reference to Names in this Index.

Cott Patented Index Systems.
Manufactured by Geo. D. Barnard Sta. Co., St. Louis, Mo.

(145)

GRANTORS FAMILY NAMES	GIVEN NAMES A B C D E F G H	GIVEN NAMES I J K L M N O	GIVEN NAMES P Q R S T U V W X Y Z	GRANTEES	DATE OF FILING				DATE OF INSTRUM'T			DATE OF RECORD			LOCATION OF PROPERTY OR OTHER DESCRIPTION	KIND OF INST'MT	BOOK	PAGE
					MONTH	DAY	YEAR	HR. M.	MONTH	DAY	YEAR	MONTH	DAY	YEAR				
Gott	Henriette	M.	A. F. Carr adm. R. J. Carr						Oct.	10	1899	Nov.	5	1899		Deed	u	275-6

Filing Docket and General Index to Realty Deeds and Mortgages—GRANTORS

(146)

Refer to SUB-INDEX in front portion of Book for Alphabetical Arrangement and Page Reference to Names in this Index.

Cott Patented Index Systems.
Manufactured by Geo. D. Barnard Sta. Co., St. Louis, Mo.

GRANTORS FAMILY NAMES	GIVEN NAMES A B C D E F G H	GIVEN NAMES I J K L M N O	GIVEN NAMES P Q R S T U V W X Y Z	GRANTEES	DATE OF FILING				DATE OF INSTRUM'T			DATE OF RECORD			LOCATION OF PROPERTY OR OTHER DESCRIPTION	KIND OF INST'M'T	BOOK	PAGE	
					MONTH	DAY	YEAR	HR. M.	MONTH	DAY	YEAR	MONTH	DAY	YEAR					
Tracy				Mr Robert (Eva Mae Taylor)	E. J. Winkler, ex. executor	Feb	14	1952	9 11:50 am	Jan	1	1952	Feb	15	1952	405 acres 27th dist	Tracy Deed	85	369-70
"				Mrs. Robert Jr.	Joe S. Taylor Weather Wood	July	17	1978	11:50 am	Apr.	27	1978	July	17	1978	Interest in 430 acres	Special Power Attorn	147	418
"				Eva Mae Taylor per atty.	& Lumber Co.	July	17	1978	am	July	15	1978	July	17	1978	405 acres - 27 th Land Dist.	Tracy Deed	147	428

Filing Docket and General Index to Realty Deeds and Mortgages—GRANTORS

Refer to SUB-INDEX in front portion of Book for Alphabetical Arrangement and Page Reference to Names in this Index.

Cott Patented Index Systems.
Manufactured by Geo. D. Barnard Sta. Co., St. Louis, Mo.

(147)

GRANTORS FAMILY NAMES	GIVEN NAMES A B C D E F G H	GIVEN NAMES I J K L M N O	GIVEN NAMES P Q R S T U V W X Y Z	GRANTEES	DATE OF FILING				DATE OF INSTRUM'T			DATE OF RECORD			LOCATION OF PROPERTY OR OTHER DESCRIPTION	KIND OF INST'M'T	BOOK	PAGE
					MONTH	DAY	YEAR	HR. M.	MONTH	DAY	YEAR	MONTH	DAY	YEAR				
Garmon			Ruth	Fannie E. Parler					May	12	1891	May	26	1891		Deed	K	620-1

Filing Docket and General Index to Realty Deeds and Mortgages—GRANTORS

148

Refer to SUB-INDEX in front portion of Book for Alphabetical Arrangement and Page Reference to Names in this Index.

Cott Patented Index Systems.
Manufactured by Geo. D. Bernard Sta. Co., St. Louis, Mo.

GRANTORS FAMILY NAMES	GIVEN NAMES A B C D E F G H	GIVEN NAMES I J K L M N O	GIVEN NAMES P Q R S T U V W X Y Z	GRANTEES	DATE OF FILING				DATE OF INSTRUMT			DATE OF RECORD			LOCATION OF PROPERTY OR OTHER DESCRIPTION	KIND OF INST'NT	BOOK	PAGE
					MONTH	DAY	YEAR	HR. M.	MONTH	DAY	YEAR	MONTH	DAY	YEAR				
Hoguen	Maxime E.			The Four County Bank	Feb	8	1947	9 am	Feb	6	1947	Feb	8	1947	Tract of land in Turkey Creek Dist. 5, 1952	QED	360	1
"	Maxime E.			" " " "	Sept	10	"	"	Sept	8	"	Sept	10	"	Tract of land in Turkey Creek Dist. 5, 1952	QED	394	5
"	"	"		Mr Beulah Davidson	"	15	1952	3 pm	Sept	15	1952	"	16	1952	42.25 ac. Turkey Creek Dist.	QED	70	636
"	Mary Louise		al	J. J. & Inez Little	Jan.	8	1979	11 pm	Jan.	8	1979	Jan.	8	1979	55.5 ac. - Turkey Creek Dist.	QED	149	289
"	Charles E.			Kathryn D. Marsh	May	21	1987	11 am	May	18	1987	May	21	1987	Tract # M-21, Sec 5	QED	180	349

Filing Docket and General Index to Realty Deeds and Mortgages—GRANTORS

Refer to SUB-INDEX in front portion of Book for Alphabetical Arrangement and Page Reference to Names in this Index

Cott Patented Index Systems.
Manufactured by Geo. D. Barnard Sta. Co., St. Louis, Mo.

GRANTORS FAMILY NAMES	GIVEN NAMES ABCDEFGH	GIVEN NAMES IJKLMNO	GIVEN NAMES PQRSTUVWXYZ	GRANTEES	DATE OF FILING				DATE OF INSTRUMENT			DATE OF RECORD			LOCATION OF PROPERTY OR OTHER DESCRIPTION	KIND OF INST'MT	BOOK	PAGE
					MONTH	DAY	YEAR	HR. M.	MONTH	DAY	YEAR	MONTH	DAY	YEAR				
<i>Grisson,</i>	<i>C. D.</i>			<i>M. n. Criswell</i>	<i>Nov.</i>	<i>30</i>	<i>1915</i>	<i>S.A.M.</i>	<i>Nov.</i>	<i>24</i>	<i>1915</i>	<i>Nov.</i>	<i>30</i>	<i>1915</i>	<i>M. Deed</i>	<i>26</i>	<i>32</i>	
<i>"</i>	<i>C. D.</i>			<i>Clara W. Whitaker</i>	<i>Nov</i>	<i>30</i>	<i>1915</i>	<i>8am</i>	<i>Nov</i>	<i>24</i>	<i>1915</i>	<i>Nov</i>	<i>30</i>	<i>1915</i>	<i>"</i>	<i>20</i>	<i>232</i>	

Filing Docket and General Index to Realty Deeds and Mortgages—GRANTORS

Refer to SUB-INDEX in front portion of Book for Alphabetical Arrangement and Page Reference to Names in this Index

Cott Patented Index Systems.
Manufactured by Geo. D. Barnard Sta. Co., St. Louis, Mo.

	GRANTORS FAMILY NAMES	GIVEN NAMES ABCDEFGHIJ	GIVEN NAMES KLMNO	GIVEN NAMES PQRSTUVWXYZ	GRANTEES	DATE OF FILING				DATE OF INSTRUMENT			DATE OF RECORD			LOCATION OF PROPERTY OR OTHER DESCRIPTION	KIND OF INSTMT	BOOK	PAGE
						MONTH	DAY	YEAR	HR. M.	MONTH	DAY	YEAR	MONTH	DAY	YEAR				
	Great Eastern Lumber Co.				Union Trust Co.	Aug.	4	1913	2 P.M.	July	24	1913	Aug.	5	1913				M. Deed 22 306-75
	"				" " Co. Trustee	Apr.	11	1913	4 P.M.	June	1	1911	Apr.	22	1913				Trustee Deed 22 212-58
	Great Eastern Lumber Co.				Gordon Saussey et al	Feb.	10	1916	9 am	Dec.	21	1915	Mar.	2	1916				Deed 29 1-46-45

Filing Docket and General Index to Realty Deeds and Mortgages—GRANTORS

Refer to SUB-INDEX in front portion of Book for Alphabetical Arrangement and Page Reference to Names in this Index.

Cott Patented Index Systems.
Manufactured by Geo. D. Barnard Sta., Co., St. Louis, Mo.

(157)

GRANTORS FAMILY NAMES	GIVEN NAMES A B C D E F G H	GIVEN NAMES I J K L M N O	GIVEN NAMES P Q R S T U V W X Y Z	GRANTEES	DATE OF FILING				DATE OF INSTRUM'T			DATE OF RECORD			LOCATION OF PROPERTY OR OTHER DESCRIPTION	KIND OF INST'NT	BOOK	PAGE
					MONTH	DAY	YEAR	Hr. M.	MONTH	DAY	YEAR	MONTH	DAY	YEAR				
Grenade			Jas.	J. R. + W. J. Anderson														Deed Ce 669
"			J. A.	L. K. Lvey	Jan.	10	1913	2 P.M.	Jan.	4	1913	Jan.	11	1913				M. Deed 22 159-60
"	A. J.			D. P. Holliman	Dec.	18	1915	10 A.M.	Sept.	22	1915	Dec.	20	1915				M. Deed 27 50
"	Ruby F.			Acorn Electric Membership Corporation	Mar	27	1980	10:45 A.M.	Jan	28	1980	Mar	27	1980	Right of Way			153 620
"	Ruby J.			Claude Lee Fountain, Jr.	May	17	1983	9 A.M.	Apr	26	1983	May	18	1983	5.02 acres - 1505 th (Lvey) S main st			WR 164 5624

Filing Docket and General Index to Realty Deeds and Mortgages—GRANTORS

Refer to SUB-INDEX in front portion of Book for Alphabetical Arrangement and Page Reference to Names in this Index

Cott Patented Index Systems.
Manufactured by Geo. D. Barnard Sta. Co., St. Louis, Mo.

159

GRANTORS FAMILY NAMES	GIVEN NAMES ABCDEFGHIH	GIVEN NAMES IJKLMNO	GIVEN NAMES PQRSTUVWXYZ	GRANTEES	DATE OF FILING				DATE OF INSTRUMENT			DATE OF RECORD			LOCATION OF PROPERTY OR OTHER DESCRIPTION	KIND OF INST'MT	BOOK	PAGE
					MONTH	DAY	YEAR	HR. M.	MONTH	DAY	YEAR	MONTH	DAY	YEAR				
Goodyear,	Mary	Carroll		Mrs. C. M. Wood	may	16	1912	8 AM	may	6	1912	may	16	1912	M. Deed	22	38-9	
"	Mary C.			Mrs. Cornelia F. Stubbs	may	6	1914	9 am	may	26	1914	may	6	1914	"	23	116	
"	Mrs. Mary Carol	Dixon		W. J. Dixon	Jan	1	1942	9:30 AM	Jan	1	1942	Jan	1	1942	1/8 interest in 600 ac. land Losholt	W.D.	61	601

Filing Docket and General Index to Realty Deeds and Mortgages—GRANTORS

Refer to SUB-INDEX in front portion of Book for Alphabetical Arrangement and Page Reference to Names in this Index.

Cott Patented Index Systems.
Manufactured by Geo. D. Barnard Sta. Co., St. Louis, Mo.

(16)

GRANTORS FAMILY NAMES	GIVEN NAMES A B C D E F G H	GIVEN NAMES I J K L M N O	GIVEN NAMES P Q R S T U V W X Y Z	GRANTEES	DATE OF FILING				DATE OF INSTRUM'T			DATE OF RECORD			LOCATION OF PROPERTY OR OTHER DESCRIPTION	KIND OF INST'MT	BOOK	PAGE
					MONTH	DAY	YEAR	Hr. M.	MONTH	DAY	YEAR	MONTH	DAY	YEAR				
				<i>Mary E. Wood</i>					<i>Mar. 2 1899</i>			<i>Oct. 9 1900</i>				<i>Deed 21391</i>		

This Index approved and adopted for use in the Counties of Georgia pursuant to the Act approved August 8, 1916, providing for uniform records throughout the State.

Filing Docket and General Index to Realty Deeds and Mortgages—GRANTORS

Refer to SUB-INDEX in front portion of Book for Alphabetical Arrangement and Page Reference to Names in this Index

Cott Patented Index Systems.
Manufactured by Geo. D. Barnard Sta. Co., St. Louis, Mo.

(163)

GRANTORS FAMILY NAMES	GIVEN NAMES ABCDEFGHIH	GIVEN NAMES IJKLMNO	GIVEN NAMES PQRSTUVWXYZ	GRANTEES	DATE OF FILING				DATE OF INSTRUMENT			DATE OF RECORD			LOCATION OF PROPERTY OR OTHER DESCRIPTION	KIND OF INST'MT	BOOK	PAGE
					MONTH	DAY	YEAR	HR. M.	MONTH	DAY	YEAR	MONTH	DAY	YEAR				
<i>The Guarantee Co.</i>	<i>of Ga</i>			<i>Frances M. Watkins</i>					<i>May 23 1891</i>	<i>July 17 1891</i>				<i>Deed</i>	<i>L.</i>	<i>225</i>		
<i>"</i>	<i>"</i>	<i>"</i>		<i>Howard M. Smith</i>					<i>Oct. 3 1892</i>	<i>Nov. 22 1893</i>				<i>"</i>	<i>L.</i>	<i>719-20</i>		
<i>"</i>	<i>"</i>	<i>"</i>		<i>Aulus S. Smith</i>					<i>Feb. 4 1898</i>	<i>Feb. 25 1898</i>				<i>"</i>	<i>S.</i>	<i>178</i>		

This Index approved and adopted for use in the Counties of Georgia pursuant to the Act approved August 8, 1916, providing for uniform records throughout the State.

Filing Docket and General Index to Realty Deeds and Mortgages—GRANTORS

(764)

Refer to SUB-INDEX in front portion of Book for Alphabetical Arrangement and Page Reference to Names in this Index

Cott Patented Index Systems.
Manufactured by Geo. D. Barnard Sta. Co., St. Louis, Mo.

GRANTORS FAMILY NAMES	GIVEN NAMES ABCDEFGHIJ	GIVEN NAMES JKLMNO	GIVEN NAMES PQRSTUVWXYZ	GRANTEES	DATE OF FILING				DATE OF INSTRUMENT			DATE OF RECORD			LOCATION OF PROPERTY OR OTHER DESCRIPTION	KIND OF INST'MT	BOOK	PAGE
					MONTH	DAY	YEAR	HR. M.	MONTH	DAY	YEAR	MONTH	DAY	YEAR				
Goodwin	W. K.			Mr Ed Ward	July	3	1934	9 am	Dec	28	1933	July	3	1934	One frame building set in Gordon	W.D.	52	107-8
"	W. K. Per Mrs. Ed Ward		atty in fact.	Mr Ed Ward.	Jan	11	1936	9 am	Jan	7	1936	Jan	13	1936	1 acre in Gordon	W.D.	52	212

Filing Docket and General Index to Realty Deeds and Mortgages—GRANTORS

Refer to SUB-INDEX in front portion of Book for Alphabetical Arrangement and Page Reference to Names in this Index

Cott Patented Index Systems.
Manufactured by Geo. D. Barnard Sta. Co., St. Louis, Mo.

165

GRANTORS <small>FAMILY NAMES</small>	GIVEN NAMES <small>ABCDEFGHIH</small>	GIVEN NAMES <small>IJKLMNOP</small>	GIVEN NAMES <small>PQRSTUVWXYZ</small>	GRANTEES	DATE OF FILING				DATE OF INSTRUMENT			DATE OF RECORD			LOCATION OF PROPERTY OR OTHER DESCRIPTION	KIND OF INST'MT	BOOK	PAGE
					MONTH	DAY	YEAR	HR. M.	MONTH	DAY	YEAR	MONTH	DAY	YEAR				
<i>Da. Pulp & Paper Mfg. Co.</i>				<i>Pynetree Paper Co.</i>	<i>June</i>	<i>8</i>	<i>1915</i>	<i>8am</i>	<i>June</i>	<i>7</i>	<i>1915</i>	<i>June</i>	<i>8</i>	<i>1915</i>	<i>Deed</i>	<i>23</i>	<i>474-6</i>	
<i>" Pulp & Paper Mfg. Co.</i>				<i>Pynetree Paper Co.</i>	<i>Dec</i>	<i>19</i>	<i>1913</i>	<i>2pm</i>	<i>Dec</i>	<i>18</i>	<i>1913</i>	<i>Dec</i>	<i>20</i>	<i>1913</i>	<i>"</i>	<i>23</i>	<i>345-7</i>	

Filing Docket and General Index to Realty Deeds and Mortgages—GRANTORS

Refer to SUB-INDEX in front portion of Book for Alphabetical Arrangement and Page Reference to Names in this Index

Cott Patented Index Systems.
Manufactured by Geo. D. Barnard Sta. Co., St. Louis, Mo.

167

GRANTORS FAMILY NAMES	GIVEN NAMES ABCDEFGHIJ	GIVEN NAMES KLMNO	GIVEN NAMES PQRSTUVWXYZ	GRANTEES	DATE OF FILING				DATE OF INSTRUMENT			DATE OF RECORD			LOCATION OF PROPERTY OR OTHER DESCRIPTION	KIND OF INST'MT	BOOK	PAGE
					MONTH	DAY	YEAR	HR. M.	MONTH	DAY	YEAR	MONTH	DAY	YEAR				
<i>Bozell</i>	<i>E. W.</i>			<i>Republic Mining & Mfg Co.</i>	<i>Apr</i>	<i>15</i>	<i>1908</i>		<i>Jan</i>	<i>Mar</i>	<i>24</i>	<i>1908</i>	<i>Apr</i>	<i>17</i>	<i>1908</i>	<i>Deed</i>	<i>13</i>	<i>118-19</i>
<i>"</i>	<i>E. W.</i>			<i>L. L. Gibson</i>	<i>Aug</i>	<i>21</i>	<i>1908</i>	<i>2 Pm</i>	<i>Aug</i>	<i>18</i>	<i>1908</i>	<i>Aug</i>	<i>21</i>	<i>1908</i>	<i>"</i>	<i>X</i>	<i>609-10</i>	
<i>"</i>	<i>E. W.</i>			<i>Monroe Phillips</i>	<i>Aug</i>	<i>21</i>	<i>1908</i>	<i>2 Pm</i>	<i>Aug</i>		<i>1908</i>	<i>Aug</i>	<i>21</i>	<i>1908</i>	<i>"</i>	<i>X</i>	<i>607-8</i>	

Filing Docket and General Index to Realty Deeds and Mortgages—GRANTORS

Refer to SUB-INDEX in front portion of Book for Alphabetical Arrangement and Page Reference to Names in this Index

Cott Patented Index Systems.
Manufactured by Geo. D. Barnard Sta. Co., St. Louis, Mo.

148

GRANTORS FAMILY NAMES	GIVEN NAMES ABCDEFGHIJ	GIVEN NAMES KLMNO	GIVEN NAMES PQRSTUVWXYZ	GRANTEES	DATE OF FILING				DATE OF INSTRUMENT			DATE OF RECORD			LOCATION OF PROPERTY OR OTHER DESCRIPTION	KIND OF INST'MT	BOOK	PAGE	
					MONTH	DAY	YEAR	HR. M.	MONTH	DAY	YEAR	MONTH	DAY	YEAR					
<i>Droat</i>				<i>Mr Francis L.</i>	<i>W. Carl Dethys</i>	<i>Feb</i>	<i>18</i>	<i>1953</i>	<i>9</i>	<i>Jan</i>	<i>10</i>	<i>1953</i>	<i>Feb</i>	<i>24</i>	<i>1953</i>	<i>Tract in 2nd land dist</i>	<i>Line</i>	<i>89</i>	<i>23740</i>
<i>Droat,</i>				<i>Frances Lanier et al</i>	<i>Clara Lanier</i>	<i>Mar</i>	<i>2</i>	<i>1989</i>	<i>2:45 pm</i>	<i>Feb</i>	<i>1</i>	<i>1977</i>	<i>Mar</i>	<i>13</i>	<i>1989</i>	<i>307 acres - Lawrence & Wilkinson Co.</i>	<i>QED</i>	<i>188</i>	<i>257</i>
<i>"</i>				<i>Frances Lanier et al</i>	<i>Clara Lanier</i>	<i>Apr</i>	<i>3</i>	<i>1989</i>	<i>9 am</i>	<i>Mar</i>	<i>15</i>	<i>1989</i>	<i>Apr</i>	<i>6</i>	<i>1989</i>	<i>307 acres - Lawrence & Wilkinson Co.</i>	<i>QED</i>	<i>188</i>	<i>639</i>
<i>"</i>				<i>Frances Lanier</i>	<i>Continental Farming Corp.</i>	<i>Apr</i>	<i>3</i>	<i>1989</i>	<i>9 am</i>	<i>Mar</i>	<i>20</i>	<i>1989</i>	<i>Apr</i>	<i>6</i>	<i>1989</i>	<i>307 acres - Lawrence & Wilkinson Co.</i>	<i>WD</i>	<i>188</i>	<i>644</i>

Filing Docket and General Index to Realty Deeds and Mortgages—GRANTORS

Refer to SUB-INDEX in front portion of Book for Alphabetical Arrangement and Page Reference to Names in this Index

Cott Patented Index Systems.
Manufactured by Geo. D. Barnard Sta. Co., St. Louis, Mo.

169

GRANTORS FAMILY NAMES	GIVEN NAMES ABCDEFGH	GIVEN NAMES IJKLMNO	GIVEN NAMES PQRSTUVWXYZ	GRANTEES	DATE OF FILING				DATE OF INSTRUMENT			DATE OF RECORD			LOCATION OF PROPERTY OR OTHER DESCRIPTION	KIND OF INST'MT	BOOK	PAGE
					MONTH	DAY	YEAR	HR. M.	MONTH	DAY	YEAR	MONTH	DAY	YEAR				
<i>Grantney</i>	<i>Addie</i>			<i>Emsie Shinkolater et al</i>	<i>June 16</i>	<i>1910</i>	<i>8 am</i>		<i>June 17</i>	<i>1910</i>		<i>June 17</i>	<i>1910</i>		<i>Deed</i>	<i>17</i>	<i>78</i>	

Filing Docket and General Index to Realty Deeds and Mortgages—GRANTORS

170

Refer to SUB-INDEX in front portion of Book for Alphabetical Arrangement and Page Reference to Names in this Index

Cott Patented Index Systems.
Manufactured by Geo. D. Bernard Sta. Co., St. Louis, Mo.

GRANTORS FAMILY NAMES	GIVEN NAMES ABCDEFGHIJ	GIVEN NAMES JKLMNO	GIVEN NAMES PQRSTUVWXYZ	GRANTEES	DATE OF FILING				DATE OF INSTRUMENT			DATE OF RECORD			LOCATION OF PROPERTY OR OTHER DESCRIPTION	KIND OF INST'MT	BOOK	PAGE
					MONTH	DAY	YEAR	HR. M.	MONTH	DAY	YEAR	MONTH	DAY	YEAR				
Brewer	R. J.			Wilkinson Co. Lumber Co	June	24	1948	9	June	22	1948	Jan	25	1948	65. Acre Land & the Land on	80	54	
"	R. J.			Edmer Stapleton	Apr	13	1951	"	Apr	11	1951	Apr	16	1951	82 acre 4th Land dist	85	62-3	
"	R. J.			M. R. Hodges	July	25	"	"	July	24	"	July	25	"	82 acre " " "	85	196	
"	Mary Robinson et al			R. J. Gower et al	Sept	14	"	5	Sept	14	"	Sept	17	"	100 acre 4th land dist	85	233-4	
"	"			Lomer Red counsel	"	"	"	"	"	"	"	"	"	"	" " "	"	"	
"	R. J.			W. B. & J. M. Jettys Lumber Co	May	22	1952	9	May	21	1952	May	24	1952	100 acre 4th land dist	89	46	
"	R. J.			Lomer Red counsel	Sept	29	"	2	Jan	5	1952	Sept	29	1952	100 acre 4th land dist	89	145	
"	R. J.			Jonathan Crutts Venero	Nov	18	"	9	Nov	17	"	Nov	18	1952	200 acre 4th land dist	89	172	
"	R. J.			Albert S. Boone Jr	"	5	1953	10	Apr	29	1953	Nov	6	1953	1/2 Int. 650 acre land dist	89	448-9	
"	James S.			Citizens & Southern Bank	July	11	1956	9	July	9	1956	July	13	1956	50 acre 371st dist	96	265-6	
"	R. J. et al			Charley Thompson	Dec	29	1956	9	Dec	20	1956	Jan	4	1957	50 acre 371st dist	96	265-6	
"	James S. et al			Wilkinson County	May	7	1957	9	May	7	1957	May	7	1957	Right of way	96	387	
"	R. J. et al			M. R. Hodges	Mar	26	1958	9	Mar	21	1958	Mar	29	1958	50 acre 371st dist to M.	99	153	
"	R. J. et al			Thomas Wynn et al	June	2	1959	3	Mar	20	1959	June	9	1959	399 1/2 acre 2nd land dist	99	508-9	
"	"			Kenneth Wynn et al	"	"	"	"	"	"	"	"	"	"	" " "	"	"	
"	"			S. B. Wynn et al	"	"	"	"	"	"	"	"	"	"	" " "	"	"	

Filing Docket and General Index to Realty Deeds and Mortgages—GRANTORS

Refer to SUB-INDEX in front portion of Book for Alphabetical Arrangement and Page Reference to Names in this Index

Cott's Patented Index Systems,
Manufactured by Geo. D. Barnard Sta. Co., St. Louis, Mo

(170)

GRANTORS FAMILY NAMES	GIVEN NAMES ABCDEFGHIJ	GIVEN NAMES JKLMNO	GIVEN NAMES PQRSTUWXYZ	GRANTEES	DATE OF FILING				DATE OF INSTRUMENT			DATE OF RECORD			LOCATION OF PROPERTY OR OTHER DESCRIPTION	KIND OF INST'M'T	BOOK	PAGE
					MONTH	DAY	YEAR	HR. M.	MONTH	DAY	YEAR	MONTH	DAY	YEAR				
Grauer	R. Z.	et al		W. H. Wynn et al	June	2	1959	am	Mar	20	1959	June	9	1959	399.8 acres 2nd hand stat.	Deed	99	508-9
"	R. Z.	et al		Mr. J. D. Finney et al	June	2	1959	am	Mar	20	1959	June	9	1959	478 acres 2nd hand stat	Deed	99	509-11
"	"	"	"	Maryout Finney et al	"	"	"	"	"	"	"	"	"	"	"	"	"	"
"	"	"	"	Mill Finney et al	"	"	"	"	"	"	"	"	"	"	"	"	"	"
"	R. Z.			Monarchs - Chemists Exploratory	June	23	1959	am	Jan	28	1959	June	23	1959	200 acres 4th hand stat	Deed	99	529-30
"	James S.			Continental Can Co. Inc	July	1	1959	am	June	22	1959	July	2	1959	229 acres 2nd hand stat	W/O	99	545-6
"	James S.			"	July	2	1959	am	May	13	1959	July	3	1959	211 1/2 acres 3rd hand stat	Deed	99	546
"	Richard Z.			"	Oct	31	1959	am	July	1	1959	Nov	3	1959	Union Trusts W. Person 2nd hand	Lease	101	478
"	Richard Z.			Mr. R. Hadger	June	1	1960	am	May	27	1960	June	2	1960	12 acres 2nd hand stat,	W/O	101	274
"	James S.			Continental Can Co. Corp.	Apr.	9	1962	a.m.	Feb.	20	1962	Mar.	9	1962	23.1 acres in 3rd Land District	W/O	103	384-5
"	Richard Z.	et al.		Reynolds Mining Corp.	Aug.	19	1964	p.m.	May	23	1964	Aug.	22	1964	70.41 acres in 329th (Duesman) S.D. Dist.	W/O	108	528-9-30-123
"	Richard Z.	et al		J. M. Huber Corp.	Nov.	25	1969	am	Nov.	13	1969	Nov.	25	1969	2 Tracts 3rd hand stat & m.	Deed	110	529-30
"	Richard Z.			Melissa D. Walker	July	8	1970	am	July	7	1970	July	8	1970	1/4 Tr. 70.41 acres 3rd hand stat	W/O	120	291-2
"	Richard Z. Richard Z.			Ludwig H. Hughes	July	8	1970	am	July	7	1970	July	8	1970	1/4 Tr. 70.41 acres 3rd hand stat	W/O	120	293-4
"	Richard Z.			Fountain Kalam cor	July	15	1970	pm	July	15	1970	July	15	1970	3 Tracts - present	W/O	120	318-9
"	Richard Z.			Mr. Olli R. Braduath	Feb	22	1972	am	Feb	17	1972	Feb	22	1972	SP of J. F. and Fountain	Deed	124	390

Filing Docket and General Index to Realty Deeds and Mortgages — GRANTORS

REG. U. S. PAT. OFFICE *Chem-Lock* County Indexes Since 1888 An Identifying Trade Mark

Open at Proper Tab according to First Letter or Letters of Name and refer to Buff Sub-Index sheet for page reference.

COTT FAMILY NAME INDEX No. 1-SPLIT © 1949
Made By The Cott Index Company, Columbus, Ohio
Mfg. Cott Patent Index Systems

(170)

GRANTORS FAMILY NAMES	GIVEN NAMES ABCDEFGH	GIVEN NAMES IJKLMNO	GIVEN NAMES PQRSTUVWXYZ	GRANTEES	DATE OF FILING				DATE OF INSTRUMENT			DATE OF RECORD			LOCATION OF PROPERTY OR OTHER DESCRIPTION	KIND OF INST.	BOOK	PAGE
					Month	Day	Year	Hr. M.	Month	Day	Year	Month	Day	Year				
<i>Graves</i>				<i>Yara Engineering Corp.</i>	<i>Nov.</i>	<i>30</i>	<i>1979</i>	<i>3:30 P.M.</i>	<i>Aug</i>	<i>29</i>	<i>1979</i>	<i>Nov.</i>	<i>30</i>	<i>1979</i>	<i>Interest in tract in 36th Land Dist.</i>	<i>WB</i>	<i>152</i>	<i>620</i>
"	<i>Richard Z.</i>			<i>Yara Engineering Corp.</i>	<i>Nov.</i>	<i>30</i>	<i>1979</i>	<i>3:30 P.M.</i>	<i>Aug</i>	<i>29</i>	<i>1979</i>	<i>Nov.</i>	<i>30</i>	<i>1979</i>	<i>Interest in tract in 36th Land Dist.</i>	<i>WB</i>	<i>152</i>	<i>622</i>
"	<i>Richard Z.</i>			<i>Melissa S. Walker et al</i>	<i>Nov</i>	<i>17</i>	<i>1980</i>	<i>4:50 P.M.</i>	<i>Nov</i>	<i>14</i>	<i>1980</i>	<i>Nov</i>	<i>17</i>	<i>1980</i>	<i>Interest in 15.005 acres - 331st (Ramak) 1st Dist.</i>	<i>Q.C.D.</i>	<i>155</i>	<i>593</i>
"	"	"		<i>Lucy S. Hughes, et al</i>	"	"	"	"	"	"	"	"	"	"	"	"	"	"
"	<i>Richard B et al.</i>			<i>Southern Pine Plantations Inc</i>	<i>Apr</i>	<i>3</i>	<i>1986</i>	<i>11:20 P.M.</i>	<i>Jan</i>	<i>-</i>	<i>1986</i>	<i>Sept</i>	<i>3</i>	<i>1986</i>	<i>17.64 acres - L&L 232; 233 & XL.</i>	<i>Q.C.D.</i>	<i>175</i>	<i>64-5</i>

Filing Docket and General Index to Realty Deeds and Mortgages—GRANTORS

Refer to SUB-INDEX in front portion of Book for Alphabetical Arrangement and Page Reference to Names in this Index

Cott Patented Index Systems.
Manufactured by Geo. D. Barnard Sta. Co., St. Louis, Mo.

GRANTORS FAMILY NAMES	GIVEN NAMES ABCDEFGHIH	GIVEN NAMES IJKLMNOP	GIVEN NAMES QRSTUVWXYZ	GRANTEES	DATE OF FILING				DATE OF INSTRUMENT			DATE OF RECORD			LOCATION OF PROPERTY OR OTHER DESCRIPTION	KIND OF INST'MT	BOOK	PAGE
					MONTH	DAY	YEAR	HR. M.	MONTH	DAY	YEAR	MONTH	DAY	YEAR				
<i>Gupton</i>	<i>Sam</i>			<i>G. W. Gibson</i>	<i>Dec</i>	<i>29</i>	<i>1915</i>	<i>2 Pm</i>	<i>Dec</i>	<i>17</i>	<i>1915</i>	<i>Dec</i>	<i>29</i>	<i>1915</i>	<i>Deed</i>	<i>23</i>	<i>175</i>	
<i>"</i>	<i>Lathia Miller et al</i>			<i>Frank Shyckel</i>	<i>May</i>	<i>7</i>	<i>1952</i>	<i>Jan</i>	<i>May</i>	<i>3</i>	<i>1952</i>	<i>May</i>	<i>10</i>	<i>1952</i>	<i>36 acre High Hill Dist</i>	<i>wd</i>	<i>89</i>	<i>32</i>

Filing Docket and General Index to Realty Deeds and Mortgages—GRANTORS

Refer to SUB-INDEX in front portion of Book for Alphabetical Arrangement and Page Reference to Names in this Index

Cott Patented Index Systems.
Manufactured by Geo. D. Barnard Sta. Co., St. Louis, Mo.

172

GRANTORS FAMILY NAMES	GIVEN NAMES ABCDEFGHIH	GIVEN NAMES IJKLMNO	GIVEN NAMES PQRSTUVWXYZ	GRANTEES	DATE OF FILING				DATE OF INSTRUMENT			DATE OF RECORD			LOCATION OF PROPERTY OR OTHER DESCRIPTION	KIND OF INST'MT	BOOK	PAGE
					MONTH	DAY	YEAR	HR. M.	MONTH	DAY	YEAR	MONTH	DAY	YEAR				
<i>Belleland</i>	<i>Mr Mary Wood</i>			<i>Mr Thomas Wicks Wood</i>	<i>Nov</i>	<i>3</i>	<i>1950</i>	<i>9 am</i>	<i>Oct</i>	<i>30</i>	<i>1950</i>	<i>Nov</i>	<i>5</i>	<i>1950</i>	<i>1/2 interest in 140 acre 33rd Dist land</i>		<i>70</i>	<i>581</i>

Filing Docket and General Index to Realty Deeds and Mortgages—GRANTORS

Refer to SUB-INDEX in front portion of Book for Alphabetical Arrangement and Page Reference to Names in this Index

Cott Patented Index Systems.
Manufactured by Geo. D. Barnard Sta. Co., St. Louis, Mo.

173

GRANTORS FAMILY NAMES	GIVEN NAMES ABCDEFGHIJ	GIVEN NAMES IJKLMNO	GIVEN NAMES PQRSTUVWXYZ	GRANTEES	DATE OF FILING				DATE OF INSTRUMENT			DATE OF RECORD			LOCATION OF PROPERTY OR OTHER DESCRIPTION	KIND OF INST'MT	BOOK	PAGE
					MONTH	DAY	YEAR	HR. M.	MONTH	DAY	YEAR	MONTH	DAY	YEAR				
Groover				J. W. Fordham	Apr	6	1915	8am	Jan	17	1914	Apr	6	1915	Deed	23	471	
"				Mary M. Adams	Oct	25	1914	am	Oct	11	1914	Oct	25	1914	Deed	13	350	
"				George B. Jones	Jan	2	1915	am	Oct	11	1914	Jan	2	1915	Deed	5D	132	

Filing Docket and General Index to Realty Deeds and Mortgages—GRANTORS

174

Refer to SUB-INDEX in front portion of Book for Alphabetical Arrangement and Page Reference to Names in this Index

Cott Patented Index Systems.
Manufactured by Geo. D. Barnard Sta. Co., St. Louis, Mo.

GRANTORS FAMILY NAMES	GIVEN NAMES ABCDEFGHIH	GIVEN NAMES IJKLMNO	GIVEN NAMES PQRSTUVWXYZ	GRANTEES	DATE OF FILING				DATE OF INSTRUMENT			DATE OF RECORD			LOCATION OF PROPERTY OR OTHER DESCRIPTION	KIND OF INST'MT	BOOK	PAGE	
					MONTH	DAY	YEAR	HR. M.	MONTH	DAY	YEAR	MONTH	DAY	YEAR					
Dulledge	F. A.			J. B. Owen	Oct	27	1949	9	am	Oct	18	1949	Oct	31	1949	Right of Way. Bonded	None	80	445

Filing Docket and General Index to Realty Deeds and Mortgages—GRANTORS

Refer to SUB-INDEX in front portion of Book for Alphabetical Arrangement and Page Reference to Names in this Index

Cott Patented Index Systems.
Manufactured by Geo. D. Barnard Sta. Co., St. Louis, Mo.

175

GRANTORS FAMILY NAMES	GIVEN NAMES ABCDEFGHIH	GIVEN NAMES IJKLMNOP	GIVEN NAMES QRSTUVWXYZ	GRANTEES	DATE OF FILING				DATE OF INSTRUMENT			DATE OF RECORD			LOCATION OF PROPERTY OR OTHER DESCRIPTION	KIND OF INST'MT	BOOK	PAGE
					MONTH	DAY	YEAR	HR. M.	MONTH	DAY	YEAR	MONTH	DAY	YEAR				
<i>Grayson.</i>	<i>Mrs W. E.</i>			<i>W. W. Landers</i>	<i>Feb</i>	<i>7</i>	<i>1919</i>	<i>2 Pm</i>	<i>Nov</i>	<i>23</i>	<i>1918</i>	<i>Feb</i>	<i>7</i>	<i>1919</i>	<i>Deed</i>	<i>31</i>	<i>45</i>	

Filing Docket and General Index to Realty Deeds and Mortgages—GRANTORS

Refer to SUB-INDEX in front portion of Book for Alphabetical Arrangement and Page Reference to Names in this Index

Cott Patented Index Systems.
Manufactured by Geo. D. Barnard Sta. Co., St. Louis, Mo.

177

GRANTORS FAMILY NAMES	GIVEN NAMES ABCDEFGHIJ	GIVEN NAMES KLMNOP	GIVEN NAMES QRSTUVWXYZ	GRANTEES	DATE OF FILING				DATE OF INSTRUMENT			DATE OF RECORD			LOCATION OF PROPERTY OR OTHER DESCRIPTION	KIND OF INST'MT	BOOK	PAGE
					MONTH	DAY	YEAR	HR. M.	MONTH	DAY	YEAR	MONTH	DAY	YEAR				
Georgia Natural Gas Corporation				Atlanta Gas Light Co.	July	19	1937	2 P.M.	July	15	1937	July	20	1937	Transfer of Easement of Right of Way		52	605

Filing Docket and General Index to Realty Deeds and Mortgages—GRANTORS

Refer to SUB-INDEX in front portion of Book for Alphabetical Arrangement and Page Reference to Names in this Index

Cott Patented Index Systems.
Manufactured by Geo. D. Barnard Sta. Co., St. Louis, Mo.

GRANTORS FAMILY NAMES	GIVEN NAMES ABCDEFGHIJ	GIVEN NAMES KLMNO	GIVEN NAMES PQRSTUVWXYZ	GRANTEES	DATE OF FILING				DATE OF INSTRUMENT			DATE OF RECORD			LOCATION OF PROPERTY OR OTHER DESCRIPTION	KIND OF INST'MT	BOOK	PAGE
					MONTH	DAY	YEAR	HR. M.	MONTH	DAY	YEAR	MONTH	DAY	YEAR				
Grace	Silas			W. H. Roberts											Deed	A	424	
"	Mervyn Lord French			Mrs. Alva Lord Hogue	Oct	6 th	1948	9 AM	Aug	14	1948	Oct.	7	1948	Lots 12, 13 and 14 Block A Harbor	W.D.	80	154-56
"	Mervyn Lord French et al			M. B. Hodges	Nov	27	1948	9 ³⁰	Nov	2	1959	Nov	29	1959	1.217 ³ / ₄ acre land 3rd & 4th Sts. and	W.D.	80	194-5-C
"	"	"	"	Mrs. Lillian Lord	July	19	1949	9 ³⁰	Feb	23	1949	July	23	1949	Queen Tracts	W.D.	80	386-7-8
"	Bobby R. (Bobby Ray)	per executrix		Alice Connel Grace	Apr	29	1984	am	Apr	25	1986	Apr	29	1986	244 C-10, Sec 12, Tract A	1505 W.D.	175	244 245

Filing Docket and General Index to Realty Deeds and Mortgages—GRANTORS

179

Refer to SUB-INDEX in front portion of Book for Alphabetical Arrangement and Page Reference to Names in this Index

Cott Patented Index Systems.
Manufactured by Geo. D. Barnard Sta. Co., St. Louis, Mo.

GRANTORS FAMILY NAMES	GIVEN NAMES ABCDEFGHIJ	GIVEN NAMES KLMNOPQ	GIVEN NAMES RSTUVWXYZ	GRANTEES	DATE OF FILING				DATE OF INSTRUMENT			DATE OF RECORD			LOCATION OF PROPERTY OR OTHER DESCRIPTION	KIND OF INST'MT	BOOK	PAGE
					MONTH	DAY	YEAR	HR. M.	MONTH	DAY	YEAR	MONTH	DAY	YEAR				
Leigler				C. M. Tidwell	Aug	15	1938	2 P.M.	July	13	1938	Aug	22	1938	81 acres Land in Turkey Creek Dist	W.D.	57	224

Filing Docket and General Index to Realty Deeds and Mortgages—GRANTORS

Refer to SUB-INDEX in front portion of Book for Alphabetical Arrangement and Page Reference to Names in this Index

Cott Patented Index Systems.
Manufactured by Geo. D. Bernard Sta. Co., St. Louis, Mo.

GRANTORS FAMILY NAMES	GIVEN NAMES ABCDEFGHIH	GIVEN NAMES IJKLMNO	GIVEN NAMES PQRSTUVWXYZ	GRANTEES	DATE OF FILING				DATE OF INSTRUMENT			DATE OF RECORD			LOCATION OF PROPERTY OR OTHER DESCRIPTION	KIND OF INST'MT	BOOK	PAGE
					MONTH	DAY	YEAR	HR. M.	MONTH	DAY	YEAR	MONTH	DAY	YEAR				
Giles	O. W.			Mr O. W. Giles	May	14	1935	2 P.M.	Sept	19	1934	May	14	1935	22 acres Land in 4th Land Dist	W.D.	52	239
"	Mrs. A. W.			Mrs Nora Etheridge	Nov	29	1937	9 A.M.	Nov	29	1937	Nov	30	1937	" " " " " "	W.D.	61	117
"	Mr Lewis H.	(Lewis)		Carl E. Munson	Nov	30	1937	7 P.M.	Nov	30	1937	Dec	2	1937	2 acres in Mc Intyre	W.D.	96	578-9

Filing Docket and General Index to Realty Deeds and Mortgages—GRANTORS

Refer to SUB-INDEX in front portion of Book for Alphabetical Arrangement and Page Reference to Names in this Index

Cott Patented Index Systems.
Manufactured by Geo. D. Bernard Sta. Co., St. Louis, Mo.

181

GRANTORS FAMILY NAMES	GIVEN NAMES ABCDEFGHIJ	GIVEN NAMES JKLMNO	GIVEN NAMES PQRSTUVWXYZ	GRANTEES	DATE OF FILING				DATE OF INSTRUMENT			DATE OF RECORD			LOCATION OF PROPERTY OR OTHER DESCRIPTION	BOOK	PAGE
					MONTH	DAY	YEAR	HR. M.	MONTH	DAY	YEAR	MONTH	DAY	YEAR			
Grant	Honor			Wickman Co Bank	Feb	24	1937	9	Oct	23	1937	7-4	24	1937	32	109	552-3
"	"			"	May	10	1938	9	May	7	1938	May	10	1938	32	109	588
"	Anna et al			"	Apr	15	1941	AM	Apr	12	1941	Apr	15	1941	32	109	588
"	Milton et al			"	"	"	"	"	"	"	"	"	"	"	"	"	"
"	Milton et al			"	Nov	27	1947	"	Nov	24	1947	Nov	27	1947	32	109	366
"	Anna et al			"	"	"	"	"	"	"	"	"	"	"	"	"	"
"	Milton et al			"	Apr	12	1948	"	Apr	7	1948	Apr	12	1948	32	109	434
"	Anna et al			"	"	"	"	"	"	"	"	"	"	"	32	"	"
"	anna et al			Ben Whipple	May	20	1957	PM	Dec	6	1941	May	21	1957	32	109	394
"	Milton et al			"	"	"	"	"	"	"	"	"	"	"	"	"	"
"	anna			Low Grant Hall et al	May	27	1957	AM	Sept	13	1954	May	28	1957	32	109	225
"	"			Milton Grant et al	"	"	"	"	"	"	"	"	"	"	"	"	"
"	Milton et al			Murray H. Hall, Jr	June	11	1957	AM	May	27	1957	June	12	1957	32	109	408
"	Ann, et al.			Alvair Housing Corp.	Oct.	1	1965	PM	Sept.	18	1965	Oct.	1	1965	32	109	418
"	Mattie L. et al.			"	"	"	"	"	"	"	"	"	"	"	"	"	"
"	Jack			D. L. Brooks	Oct.	8	1965	PM	Sept.	18	1965	Oct.	11	1965	32	109	552-3

Filing Docket and General Index to Realty Deeds and Mortgages—GRANTORS

Refer to SUB-INDEX in front portion of Book for Alphabetical Arrangement and Page Reference to Names in this Index

Cott Patented Index Systems.
Manufactured by Geo. D. Barnard Sta. Co., St. Louis, Mo.

183

GRANTORS FAMILY NAMES	GIVEN NAMES ABCDEFGHIH	GIVEN NAMES IJKLMNO	GIVEN NAMES PQRSTUVWXYZ	GRANTEES	DATE OF FILING				DATE OF INSTRUMENT			DATE OF RECORD			LOCATION OF PROPERTY OR OTHER DESCRIPTION	KIND OF INST'MT	BOOK	PAGE
					MONTH	DAY	YEAR	HR. M.	MONTH	DAY	YEAR	MONTH	DAY	YEAR				
Grimsley	J-H	Jal		Zenus Fordham et al	July	29	1968	9	July	29	1968	July	29	1968	5 P of amic to Fordham	SD	115	192
"	"	"		Mae Alice McMillan et al	"	"	"	"	"	"	"	"	"	"	"	"	"	"
"	Annie F.	Jal		Martha F. Tanner et al	"	"	"	"	"	"	"	"	"	"	"	"	"	"
"	"	"		Zenus Fordham et al	"	"	"	"	"	"	"	"	"	"	"	"	"	"
"	"	"		Mae Alice McMillan et al	"	"	"	"	"	"	"	"	"	"	"	"	"	"
"	C. G. Jr.			M. H. Everett	Apr	18	1969	10	Apr	7	1969	Apr	18	1969	2 Tracts 143.08 acs 33rd Land Dist	SD	117	116
"	Grady E.			Gordon Burt	Mar	30	1974	10	Mar	29	1974	Mar	30	1974	1 Acre of Land	SD	131	493
"	Grady E.			City of Garden	May	13	1974	9	May	27	1974	May	13	1974	Sewage - Right of Way	SD	131	33-34
"	G. E.			Depts Finance Coy. of Garden	Nov	3	1975	2:30	Oct	31	1975	Nov	3	1975	1 Acre of Land	SD	137	602
"	W. W.			Marvin H. Grimsley	Dec	30	1975	4	Dec	29	1975	Jan	6	1976	15.70 acres - 33 Land Dist.	SD	137	601
"	W. W.			Marcel D. Tompkins	Dec	30	1975	4	Dec	29	1975	Jan	6	1976	15.70 acres - 33 Land Dist.	SD	137	602
"	W. W.			Adelle J. Hart	Dec	30	1975	4	Dec	29	1975	Jan	6	1976	15.70 acres - 33 Land Dist.	SD	137	603
"	W. W.			Ermy B. Grimsley	Jan	8	1976	10	Dec	29	1975	Jan	8	1976	3 Tracts - 33 Land Dist. & Darville	SD	137	670
"	Grady E.			The Garden Bank	July	23	1976	3:30	Mar	29	1974	July	23	1976	1 Acre of Land	SD	137	710
"	Ermy B.			W. W. Grimsley	Nov	18	1977	18:20	Nov	18	1977	Nov	18	1977	3 Tracts in Darville	SD	144	705
"	Betty Jean	Jal		Ruth D. Eubanks	Mar	1	1978	1:30	Feb	11	1978	Mar	1	1978	26 acres - 330 (Land) & M Dist.	SD	146	55-56

Filing Docket and General Index to Realty Deeds and Mortgages—GRANTORS

193

Refer to SUB-INDEX in front portion of Book for Alphabetical Arrangement and Page Reference to Names in this Index

Cott Patented Index Systems.
Manufactured by Geo. D. Barnard Sta. Co., St. Louis, Mo.

GRANTORS FAMILY NAMES	GIVEN NAMES ABCDEFGHIJ	GIVEN NAMES KLMNO	GIVEN NAMES PQRSTUWXYZ	GRANTEES	DATE OF FILING				DATE OF INSTRUMENT			DATE OF RECORD			LOCATION OF PROPERTY OR OTHER DESCRIPTION	KIND OF INST'MT	BOOK	PAGE
					MONTH	DAY	YEAR	HR. M.	MONTH	DAY	YEAR	MONTH	DAY	YEAR				
Drumley	Martin H.			Palmer Federal Credit Union	May	10	1978	am	9	May	8	1978	May	10	1978	Tracts 23 rd - 24 th - 25 th - 26 th - 27 th - 28 th - 29 th - 30 th - 31 st - 32 nd - 33 rd - 34 th - 35 th - 36 th - 37 th - 38 th - 39 th - 40 th - 41 st - 42 nd - 43 rd - 44 th - 45 th - 46 th - 47 th - 48 th - 49 th - 50 th - 51 st - 52 nd - 53 rd - 54 th - 55 th - 56 th - 57 th - 58 th - 59 th - 60 th - 61 st - 62 nd - 63 rd - 64 th - 65 th - 66 th - 67 th - 68 th - 69 th - 70 th - 71 st - 72 nd - 73 rd - 74 th - 75 th - 76 th - 77 th - 78 th - 79 th - 80 th - 81 st - 82 nd - 83 rd - 84 th - 85 th - 86 th - 87 th - 88 th - 89 th - 90 th - 91 st - 92 nd - 93 rd - 94 th - 95 th - 96 th - 97 th - 98 th - 99 th - 100 th	146	915
"	G. E.			People Finance Company	July	3	1978	am	9:45	June	26	1978	July	3	1978	Tracts 23 rd - 24 th - 25 th - 26 th - 27 th - 28 th - 29 th - 30 th - 31 st - 32 nd - 33 rd - 34 th - 35 th - 36 th - 37 th - 38 th - 39 th - 40 th - 41 st - 42 nd - 43 rd - 44 th - 45 th - 46 th - 47 th - 48 th - 49 th - 50 th - 51 st - 52 nd - 53 rd - 54 th - 55 th - 56 th - 57 th - 58 th - 59 th - 60 th - 61 st - 62 nd - 63 rd - 64 th - 65 th - 66 th - 67 th - 68 th - 69 th - 70 th - 71 st - 72 nd - 73 rd - 74 th - 75 th - 76 th - 77 th - 78 th - 79 th - 80 th - 81 st - 82 nd - 83 rd - 84 th - 85 th - 86 th - 87 th - 88 th - 89 th - 90 th - 91 st - 92 nd - 93 rd - 94 th - 95 th - 96 th - 97 th - 98 th - 99 th - 100 th	147	336
"	W. W. et al			Muriel B. McDaniel	Nov.	22	1978	am		Nov.	21	1978	Nov.	22	1978	3 tracts - 2 tracts James Danville	148	608-9
"	Ernest B. et al			" " "	"	"	"	"	"	"	"	"	"	"	"	"	"	"
"	Henry			H. J. Chance, et al	July	18	1979	pm	2:30	July	17	1979	July	18	1979	Section 2 of Office 2, 1980		292
"	"			Opal Chance Phillips et al	"	"	"	"	"	"	"	"	"	"	"	"	"	"
"	Martin H.			Robins Federal Credit Union	Oct	7	1980	am	9	Sept	29	1980	Oct	7	1980	15 tracts of land	155	720
"	Henry			H. J. Chance, et al	Dec	2	1980	am	9	Aug	30	1979	Dec	2	1980	Lots - City of Danville	155	137
"	Noace, Jr.			Opal Chance Phillips (formerly Opal Chance Phillips) et al	Dec	31	1985	am	11:45	Dec	27	1985	Dec	31	1985	2 tracts - 32 nd (Linton) LMD	174	139
"	Betty Jean Nesbitt			Bank of Millsboro	Dec	31	1985	am	10:45	Dec	27	1985	Dec	31	1985	3/4 acre - 330 ^{ac} (Lords) LMD	186	308
"	Michael D.			Virginia C. Nesbitt et al	Oct	31	1988	am	9	Oct	27	1988	Nov	4	1988	3/4 acre - 330 ^{ac} (Lords) LMD	186	309
"	"			Peoples State Bank	Jan	20	1989	am	11:45	Jan	17	1989	Jan	20	1989	1.0 acre	187	678
"	Judy N. et al			Michael Dawayne Drumley	Dec	11	1989	am	11:45	Dec	9	1989	Dec	12	1989	15.70 acres; 22 nd 123; 23 rd LMD	192	300
"	Michael D. (Dawayne)			Kenneth E. Fowler	Dec	11	1989	am	11:45	Dec	9	1989	Dec	12	1989	15.70 acres; 22 nd 123; 23 rd LMD	192	300
"	Michael Dawayne			Mortgage Makers, Inc	June	4	1990	am	9	May	21	1990	June	8	1990	1 acre - City of Danville	194	454

Filing Docket and General Index to Realty Deeds and Mortgages—GRANTORS

Refer to SUB-INDEX in front portion of Book for Alphabetical Arrangement and Page Reference to Names in this Index.

Cott Patented Index Systems.
Manufactured by Geo. D. Barnard Sta. Co., St. Louis, Mo.

GRANTORS FAMILY NAMES	GIVEN NAMES ABCDEFGHIJ	GIVEN NAMES JKLMNO	GIVEN NAMES PQRSTUVWXYZ	GRANTEES	DATE OF FILING				DATE OF INSTRUM'T			DATE OF RECORD			LOCATION OF PROPERTY OR OTHER DESCRIPTION	KIND OF INST'MT	BOOK	PAGE
					MONTH	DAY	YEAR	HR. M.	MONTH	DAY	YEAR	MONTH	DAY	YEAR				
Grimaley	W. W.			D. L. Maxwell	Feb	25	1939	2	Feb	22	1939	Feb	28	1939	Deed for land of Danville	DPB	303	
"	"			E. J. Wimberly	Apr	20	1941	9	Apr	22	1941	Apr	30	1941	Deed of land Dec. 9/1942	DPB	118-19	
"	W. W.			De Power Company	Dec	10			June	9		Dec	11		Right of way	Land	67-234	
"	W. W.			"	Apr	10	1946	2	Apr	2	1946	Apr	11	1946	"	"	74-569	
"	Billy	H. et al		Southern Crute & Teneer Co	Nov	6	1948	9	Feb	18	1948	Nov	6	1948	Transfer of Mrs Clara Porter	timber lease	77-549-20	
"	Mr. Annie Lucinda	et al		B. J. Jackson	Dec	5	1950	10	Dec	2	1950	Dec	5	1950	138 acres in Lard's District	WD	82-459-460	
"	Doro	McSmith et al		Mr. Winnie E. Brown	June	7	1954	9	Apr	24	1954	June	7	1954	Tract in Lard's Dist	ged	93-47-8	
"	W. W.			Wilkinson County	Aug	19	1955	9	July	17	1955	Aug	22	1955	Right of way	Red	93-418	
"	B. E.			The Gordon Bank	Oct.	19	1960	9	Oct.	15	1960	Oct.	19	1960	Part of lots #30 and 31 in the Belle Heights subdivision in Gordon	DPB	79-277	
"	B. E.			"	July	23	1963	9	July	6	1963	July	23	1963	Tract in 331st b.m. Kansas District	DPB	106-43	
"	H. H.			Marvin H. Brinsley	Aug.	19	1964	9	Aug.	19	1964	Aug.	21	1964	1 acre in Danville	WD	108-527	
"	Marvin H.			Fickling & Walker, Inc.	Oct.	20	1964	9	Oct.	19	1964	Oct.	20	1964	Tract in Danville	DPB	109-14-15-16-17	
"	B. H.			Mr. H. Everett	Apr.	11	1967	11:30	Apr.	11	1967	Apr.	11	1967	Tract in Turkey Creek U. G. Dist.	DPB	106-270-8	
"	H. H.			Hugh A. Tompkins et al	Apr.	13	1968	9	Apr.	12	1968	Apr.	13	1968	Tract in 23rd Land Dist.	WD	114-439	
"	H. H.			Mrs. G. Tompkins, et al											"	"	"	
"	J. H.			Martha F. Turner et al	July	29	1968	3	July	29	1968	July	29	1968	SD of Mrs L. Fordham	agent	115	

Clerk not 115/192

Filing Docket and General Index to Realty Deeds and Mortgages — GRANTORS

REG. U. S. PAT. OFFICE *ChemCott* County Indexes Since 1888 An Identifying Trade Mark

Open at Proper Tab according to First Letter or Letters of Name and refer to Buff Sub-Index sheet for page reference.

COTT FAMILY NAME INDEX No. 1-SPLIT © 1988 Made By The Cott Index Company, Columbus, Ohio Mfg. Cott Patent Index Systems

(187)

GRANTORS FAMILY NAMES	GIVEN NAMES ABCDEFGHIJ	GIVEN NAMES KLMNO	GIVEN NAMES PQRSTUWXYZ	GRANTEES	DATE OF FILING				DATE OF INSTRUMENT			DATE OF RECORD			LOCATION OF PROPERTY OR OTHER DESCRIPTION	KIND OF INST.	BOOK	PAGE	
					Month	Day	Year	Hr. M.	Month	Day	Year	Month	Day	Year					
Liles	Randy, et al			The merchants & Farmers Bank of Millersville	Dec	3	1979	9 AM	Nov	27	1979	Dec	3	1979	Agreement of Sale	26	198	152	683-1305
"	Judy M. et al			" " " "	"	"	"	"	"	"	"	"	"	"	"	"	"	"	"
"	Randy			Judy M. Liles	Feb	1	1980	9 AM	Jan	4	1980	Feb	1	1980	4 acres - 328 th (Bloodwood) 2nd	WD	153	336	
"	Hazel M.			Ray D. Ikner, et al	Feb	19	1980	AM	Aug	21	1979	Feb	19	1980	Lot - 1505 th (Jvey) 2 nd Dist.	WD	153	441	
"	"	"	"	Linda H. Ikner, et al	"	"	"	"	"	"	"	"	"	"	"	"	"	"	"
"	Ms. Lewis Hallard			Ms. Milburn P. Hallard et al Mrs. L. E. Hallard Jr.	Feb.	28	1980	3:30 PM	Feb.	26	1980	Feb.	28	1980	1/3 undivided interest in 100 acres Fourth Land District	WD	153	505-6	
"	Nancy M.			Claud E. Westbrook, Jr. et al	Aug	28	1981	1 PM	Aug	25	1981	Aug	28	1981	Lot - 1505 th (Jvey) 2 nd Dist	WD	158	709	
"	"	"	"	Dwight B. Westbrook et al	"	"	"	"	"	"	"	"	"	"	"	"	"	"	"
"	Donna K. f/k/a Donna DeRiight			Linda Joyce Pennington	June	13	1988	9 AM	June	8	1988	June	14	1988	0.05 acre - 331 st 2 nd Dist Lot T 106	QCD	184	495	

This Index approved and adopted for use in the Counties of Georgia pursuant to the Act approved August 8, 1916, providing for uniform records throughout the State.

Filing Docket and General Index to Realty Deeds and Mortgages—GRANTORS

Refer to SUB-INDEX in front portion of Book for Alphabetical Arrangement and Page Reference to Names in this Index

Cott Patented Index Systems.
Manufactured by Geo. D. Barnard Sta. Co., St. Louis, Mo.

(785)

GRANTORS FAMILY NAMES	GIVEN NAMES ABCDEFGHIJ	GIVEN NAMES IJKLMNO	GIVEN NAMES PQRSTUVWXYZ	GRANTEES	DATE OF FILING				DATE OF INSTRUMENT			DATE OF RECORD			LOCATION OF PROPERTY OR OTHER DESCRIPTION	KIND OF INST'MT	BOOK	PAGE
					MONTH	DAY	YEAR	HR. M.	MONTH	DAY	YEAR	MONTH	DAY	YEAR				
Gordon	Finamore	Et.		Harry R Bone	Jan	29	1940	9	Jan	15	1940	Jan	29	1940	of B.E. Burke	Transe	64	118
"	"	"		The Citizens Southern Natl Bank	Oct	4	"	"	Oct	1	1940	Oct	4	"	of E. P. Hawthorne 1940	(400) 1606		
"	"	"		W.H. Nixon & H.C. Nixon	Aug	1	1942	"	July	18	1942	Aug	1	1942	2-city lot in Gordon	W-D	67	228
"	"	"		W.H. ... & C. ...	"	"	"	"	July	25	"	"	"	"	of Mr J.W. Newton	March	67	114
"	"	"		The Merchants & Farmers Bank	Dec	31	1942	"	Dec	19	"	Dec	31	1942	of P.Z. Smallwood	Transe	67	396.7
"	"	"		The Merchants & Farmers Bank	"	21	"	"	"	20	"	"	21	"	of Ben Crawford O.P.S.	"	64	484
"	"	"		D.H. Miller	Feb	7	1945	3	June	14	1944	Feb	7	1945	of Oscar Austin	Transe	64	522
"	"	"		The Merchants & Farmers Bank	July	20	"	9	July	19	1945	July	20	1945	of B. Lewis P. Sumner	"	47	640
"	"	"		The ...	Sept	27	"	"	Sept	26	"	Sept	27	"	of E.L. Bloodworth O.P.S.	Transe	75	597
"	"	"		"	Dec	12	"	"	Dec	11	"	Dec	12	"	of Mr Willie Jay Webb	"	75	68
"	"	"		The Merchants ...	Feb	12	1946	"	Feb	11	1946	Feb	12	1946	of Roy F. Farmer	"	75	98
"	"	"		The Merchants & Farmers Bank	Mar	21	"	"	Mar	20	1946	Mar	21	1946	of Miss Annie Mae Sumner	Transe	75	123
"	"	"		"	July	24	"	"	July	22	"	July	24	"	of Roy Farmer	"	"	166
"	"	"		The Merchants & Farmers Bank	Sept	27	"	"	Sept	26	"	Sept	27	"	of E.L. Bloodworth	"	75	192
"	"	"		"	Jan	28	1947	"	Jan	27	1947	Jan	28	1947	of Roy Farmer	"	77	254
"	"	"		"	Feb	21	"	"	Feb	21	"	Feb	22	"	of J.J. Brady	"	77	279

Filing Docket and General Index to Realty Deeds and Mortgages—GRANTORS

Cott Patented Index Systems.
Manufactured by Geo. D. Barnard Sta. Co., St. Louis, Mo.

(185)

Refer to SUB-INDEX in front portion of Book for Alphabetical Arrangement and Page Reference to Names in this Index

GRANTORS FAMILY NAMES	GIVEN NAMES ABCDEFGHIJ	GIVEN NAMES KLMNO	GIVEN NAMES PQRSTUWXYZ	GRANTEES	DATE OF FILING				DATE OF INSTRUMENT			DATE OF RECORD			LOCATION OF PROPERTY OR OTHER DESCRIPTION	KIND OF INST'MT	BOOK	PAGE
					MONTH	DAY	YEAR	HR. M.	MONTH	DAY	YEAR	MONTH	DAY	YEAR				
Gordon Finance Co.				The Merchants & Farmers	Mar	4	1947	9 a.	Feb	28	1947	Mar	5	1947	of Carl W. Shepherd	Part	77	287
"	"	"	"	"	"	25	"	P.	Mar	25	"	"	25	"	of Jessie Mae Summ	"	"	300
"	"	"	"	"	"	3	"	9 a.	Oct	2	"	Oct	3	"	of E. L. Bloodworth	"	"	422
"	"	"	"	Dock Line The Merchants & Farmers Dock	Nov	14	"	"	Nov	8	"	Nov	14	"	Lot of land in Gordon	W.D.	77	466
"	"	"	"	"	"	"	"	"	"	"	"	"	"	"	Lot of land of Dock Line	Part	77	440
"	"	"	"	The Merchants & Farmers	Jan	31	1948	"	Jan	27	1948	Jan	21	1948	of L. A. Koon. DPS	Part	77	522-3
"	"	"	"	"	"	22	"	2 pm	Nov	22	"	Nov	23	"	Lot of A. B. Bush S.D.	"	80	186-2
"	"	"	"	"	"	7	"	9 a.	Dec	3	"	Dec	8	"	of L. A. Koon. DPS 5710/451	(185)	209	
"	"	"	"	"	"	1	1949	"	Oct	29	1949	Oct	1	1949	of Mrs J. D. C. Jones	"	80	441
"	"	"	"	C + S Mt. Bank of	Mar	6	1950	9 am	Nov	21	1949	Mar	13	1950	of W. J. ... 1951	"	80	547-8
"	"	"	"	"	"	"	"	"	Mar	2	1950	"	"	"	of Iron road	"	80	549
"	"	"	"	C + 7	June	7	"	"	June	4	"	June	7	"	of W. J. ... 1151	(185)	267	
"	"	"	"	C + 5	Dec	11	"	"	Dec	8	"	Dec	11	"	of 7 Lacey Square	"	82	467
"	"	"	"	Daisy Halder	Jan	19	1951	1 pm	Oct	3	"	Jan	22	1951	Lot in Gordon	W.D.	82	482-3
"	"	"	"	Mrs Mr Dean Wood	Sept	8	"	1 pm	Sept	8	1951	Sept	13	1951	of W. J. ... 1151	Part	82	489
"	"	"	"	Eva Peerce	Aug	6	1953	9 am	Oct	20	1949	Aug	7	1953	Lot in Gordon	W.D.	89	381

Filing Docket and General Index to Realty Deeds and Mortgages—GRANTORS

Refer to SUB-INDEX in front portion of Book for Alphabetical Arrangement and Page Reference to Names in this Index

Cott's Patented Index Systems,
Manufactured by Geo. D. Barnard Sta. Co., St. Louis, Mo.

(185)

GRANTORS FAMILY NAMES	GIVEN NAMES ABCDEFGHIJ	GIVEN NAMES JKLMNO	GIVEN NAMES PQRSTUWXYZ	GRANTEES	DATE OF FILING			DATE OF INSTRUMENT			DATE OF RECORD			LOCATION OF PROPERTY OR OTHER DESCRIPTION	KIND OF INST'M'T	BOOK	PAGE	
					MONTH	DAY	YEAR	HR. M.	MONTH	DAY	YEAR	MONTH	DAY					YEAR
Garden Finance Co.				Merchants & Farmers Bank	Mar	30	1955	9	Mar	28	1955	Mar	30	1955	of C. W. Shepherd	SD	93	261
"	"	"	"	"	Apr	6	"	"	Apr	5	"	Apr	8	"	of William T. Weaver	"	93	271
"	"	"	"	"	Sept	9	"	"	Sept	7	"	Sept	12	"	2 lots in Garden	SD	93	429-30
"	"	"	"	City & Southern Nat. Bank	July	26	1956	9	Jan	8	1949	July	26	1956	SD of E. J. Jones	Sup	80	464-5
"	"	"	"	Merchants & Farmers Bank	Sept	19	1956	9	Sept	15	1956	Sept	28	1956	SD of Carl A. Wood	"	96	204
"	"	"	"	Carolyn H. Mc Neal et al	Nov	20	"	7	Nov	20	"	Nov	24	"	Lot in Garden	WD	96	279
"	"	"	"	Carlton DeLano Mc Neal et al	"	"	"	"	"	"	"	"	"	"	"	"	"	"
"	"	"	"	(Entered in fact for Smith) S. B. Owen	Sept	6	1960	4	Sept	6	1960	Sept	6	1960	Lot in City of Garden	(factam) WD	14	382
"	"	"	"	W. H. Nixon et al	Oct	11	1977	4	Oct	5	1977	Oct	11	1977	Trst city of Garden	ff	144	487-488
"	"	"	"	H. C. Nixon et al	"	"	"	"	"	"	"	"	"	"	"	"	"	"
"	"	"	"	Mollie A. Veal	Aug	17	1989	4:35 pm	Sept	1	1976	Aug	18	1989	SD recorded BK 93 pg 459-60	Case SD	190	622

Filing Docket and General Index to Realty Deeds and Mortgages—GRANTORS

Refer to SUB-INDEX in front portion of Book for Alphabetical Arrangement and Page Reference to Names in this Index.

Cott Patented Index Systems.
Manufactured by Geo. D. Barnard Sta. Co., St. Louis, Mo.

(789)

GRANTORS FAMILY NAMES	GIVEN NAMES A B C D E F G H	GIVEN NAMES I J K L M N O	GIVEN NAMES P Q R S T U V W X Y Z	GRANTEES	DATE OF FILING				DATE OF INSTRUM'T			DATE OF RECORD			LOCATION OF PROPERTY OR OTHER DESCRIPTION	KIND OF INST'M'T	BOOK	PAGE
					MONTH	DAY	YEAR	Hr. M.	MONTH	DAY	YEAR	MONTH	DAY	YEAR				
Georgia	Raolin	Company		Ruth Robinson	Dec	28	1940	9 AM	Dec	27	1940	Dec	28	1940	Cancellation of Mineral Condit		67	35
"	"	"		J. L. Funderbuck	Feb	12	1943	"	Feb	10	1943	Feb	12	1943	" " "		47	435
"	"	"		Wm E Cannon	Apr	18	1941	"	Apr	14	1941	Apr	18	1941	" " "		74	318
"	"	"		John B. Harris	Nov	29	1946	4 AM	Nov	26	1946	Dec	2	1946	Power of attorney	attly in fact	77	199
"	"	"		A. W. Mc Neal	Aug	25	1950	"	Aug	8	1949	Aug	24	1950	290 acers 27 Land dist	Lease	87	375-8
"	"	"		Georgia Raolin, Inc.	June	16	1951	AM	May	29	1951	June	27	1951	Deer's Foots, Twiggs, Washington & Kincon	MO	85	181-4
"	"	"		Georgia Forestry Commission	Nov	20	"	4	Nov	19	"	Nov	20	"	Lot near Gordon	Blond	85	288
"	"	"		C. E. Bost	Mar	8	1952	PM	Jan	28	1952	Mar	20	1952	15 acers Tuxton dist	Release of option	85	381-2
"	"	"		V. E. Johns	Sept	25	"	AM	Sept	22	"	Sept	25	1952	367 acers	"	89	124
"	"	"		" " "	"	"	"	"	"	"	"	"	"	"	187 1/2 acers	"	"	143
"	"	"		Mrs Ada E. Blandworth	Oct	1	"	"	"	30	"	Oct	1	"	64 acers	"	"	145
"	"	"		S. R. Owen	"	"	"	"	"	"	"	"	"	"	220 acers	"	"	145
"	"	"		Owen & Shepherd	"	"	"	"	"	"	"	"	"	"	120 acers	"	"	146
"	"	"		W. W. + E. L. Bentley	"	6	"	PM	Sept	15	1952	Oct	10	1952	200 acers	"	"	146
"	"	"		Mrs Robert W. Braker	Nov	8	"	AM	Nov	7	"	Nov	10	"	190 acers	"	"	167
"	"	"		E. R. Lehner	"	12	"	"	Sept	15	"	"	13	"	302 acers	"	"	167
"	"	"		M. R. Hodges	"	"	"	"	"	"	"	"	"	"	447 acers	"	"	168

Filing Docket and General Index to Realty Deeds and Mortgages—GRANTORS

Refer to SUB-INDEX in front portion of Book for Alphabetical Arrangement and Page Reference to Names in this Index

Cott's Patented Index Systems,
Manufactured by Geo. D. Barnard Sta. Co., St. Louis, Mo

(189)

GRANTORS FAMILY NAMES	GIVEN NAMES ABCDEFGHIJ	GIVEN NAMES JKLMNO	GIVEN NAMES PQRSTUVWXYZ	GRANTEES	DATE OF FILING				DATE OF INSTRUMENT			DATE OF RECORD			LOCATION OF PROPERTY OR OTHER DESCRIPTION	KIND OF INST'M'T	BOOK	PAGE
					MONTH	DAY	YEAR	HR. M.	MONTH	DAY	YEAR	MONTH	DAY	YEAR				
Georgia Kaalik Co.	"	"		W. S. Freeman et al	Jan	23	1953	9 AM	June	27	1952	Jan	23	1953	87 acres	Release of title	89	271
"	"	"		D. L. Johnson et al	"	"	"	"	"	"	"	"	"	"	"	"	89	271
"	"	"		Kalonia corp.	Apr	25	1953	am	Mar	25	1953	Apr	27	1953	Seven Tracts, Wellburnia, Tupper, Washington	WD	89	297-9
"	"	"		Jura Engineering corp	Sept	22	"	"	Sept	14	1953	Sept	23	"	Seven rights in Seven Tracts	Trust of title	89	409-10
"	"	"		Mr Tom Bushels	Oct	9	"	"	Oct	8	"	Oct	9	"	341 acres	Release of title	84	430
"	"	"		Mr Kall Wood	Nov	7	"	"	Nov	1	"	Nov	9	"	100 acres	"	89	454
"	"	"		Edgar Brather co	Mar	29	1954	12 noon	Mar	23	1954	Mar	29	1954	Right of Way	Err.	89	597
"	"	"		E. J. Wheeler	May	4	"	9 am	Apr	30	1954	May	5	"	112 1/2 acres	Release of title	93	17
"	"	"		M.R. Hadger	"	29	"	"	May	28	"	June	1	"	50 a	"	93	41
"	"	"		George J. Dobe	"	"	"	"	"	"	"	"	"	"	128 a	"	93	41
"	"	"		A. M. Dobe	"	"	"	"	"	"	"	"	"	"	128 a	"	93	42
"	"	"		Thomas A. Cahy	"	"	"	"	"	"	"	"	"	"	152 a	"	93	42
"	"	"		Monis J. Cahy	"	"	"	"	"	"	"	"	"	"	170 a	"	93	42
"	"	"		T. M. Bloodworth	"	31	"	2 PM	"	24	"	June	1	1954	111 acres - Pouch Creek	rel	93	43
"	"	"		Mr W. R. McCook	June	17	"	9 am	June	9	"	June	17	"	167 acres	Release of title	93	55
"	"	"		R. O. Wheeler	July	4	1954	9 am	July	28	1954	Aug	4	"	52 acres	"	93	94

189

Filing Docket and General Index to Realty Deeds and Mortgages—GRANTORS

Refer to SUB-INDEX in front portion of Book for Alphabetical Arrangement and Page Reference to Names in this Index

Cott's Patented Index Systems,
Manufactured by Geo. D. Barnard Sta. Co., St. Louis, Mo

GRANTORS FAMILY NAMES	GIVEN NAMES ABCDEFGHIH	GIVEN NAMES IJKLMNO	GIVEN NAMES PQRSTUWXYZ	GRANTEES	DATE OF FILING				DATE OF INSTRUMENT			DATE OF RECORD			LOCATION OF PROPERTY OR OTHER DESCRIPTION	KIND OF INST'MT	BOOK	PAGE
					MONTH	DAY	YEAR	HR. M.	MONTH	DAY	YEAR	MONTH	DAY	YEAR				
Georgia Koolin Co				Abie C. Snow	Aug	4	1854		July	28	1854	Aug	4	1854	Mortgage contract	Release of option	93	94-5
"	"	"		D. P. Carr	"	"	"	"	"	"	"	"	"	"	25 acres	"	"	75
"	"	"		T. H. Hordie	"	"	"	"	"	"	"	"	"	"	26 7 a.	"	"	"
"	"	"		J. B. Slawer	"	"	"	"	"	"	"	"	"	"	Mortgage contract	"	"	"
"	"	"		Mr J. B. Lord et al	Sept	21	"	"	Sept	20	"	Sept	24	"	"	"	93	129
"	"	"		J. L. Lord et al	"	"	"	"	"	"	"	"	"	"	"	"	"	"
"	"	"		atha L. Lord et al	"	"	"	"	"	"	"	"	"	"	"	"	"	"
"	"	"		Ella L. Halland et al	"	"	"	"	"	"	"	"	"	"	"	"	"	"
"	"	"		D. A. Bradworth	"	"	"	"	"	"	"	"	"	"	170 a	"	93	127-30
"	"	"		W. M. Lord	"	"	"	"	"	"	"	"	"	"	Mortgage contract	"	93	130
"	"	"		Wm J. R. McCab	"	"	"	"	"	"	"	"	"	"	"	"	93	130
"	"	"		W. H. Nixon	"	"	"	"	"	"	"	"	"	"	" 48 a.	"	93	130
"	"	"		James E. Smith	Dec	21	"	"	Nov	9	"	Dec	21	"	"	"	93	192
"	"	"		M. R. Hadger	Feb	3	1855		Jan	31	1855	Feb	4	1855	"	"	93	223
"	"	"		" " "	"	"	"	"	"	"	"	"	"	"	" 50 A	"	"	"
"	"	"		" " "	"	"	"	"	"	"	"	"	"	"	" 10 1/2 + 3 A	"	"	"

Filing Docket and General Index to Realty Deeds and Mortgages—GRANTORS

Refer to SUB-INDEX in front portion of Book for Alphabetical Arrangement and Page Reference to Names in this Index

Cott's Patented Index Systems,
Manufactured by Geo. D. Barnard Sta. Co., St. Louis, Mo.

GRANTORS FAMILY NAMES	GIVEN NAMES ABCDEFGHIJ	GIVEN NAMES KLMNO	GIVEN NAMES PQRSTUWXYZ	GRANTEES	DATE OF FILING				DATE OF INSTRUMENT			DATE OF RECORD			LOCATION OF PROPERTY OR OTHER DESCRIPTION	KIND OF INSTMT	BOOK	PAGE
					MONTH	DAY	YEAR	HR. M.	MONTH	DAY	YEAR	MONTH	DAY	YEAR				
Georgia Koolin Co				M. R. Hodge	Feb	14	1955		Mar	30	1954	Feb	16	1955	70 1/4 acrs	93	234	
"	"	"		" " "	"	"	"	"	"	"	"	"	"	"	25 A-	"	93 234-5	
"	"	"		M. R. Hodge	Mar	2	"	"	Feb	28	1955	Mar	2	"	Personal Cont.	"	93 240	
"	"	"		" " "	"	2	"	"	"	"	"	"	2	"	"	"	93 240	
"	"	"		" " "	"	2	"	"	"	28	"	"	2	"	290 A.	"	93 240	
"	"	"		M. R. Hodge	Apr	26	"	"	Apr	23	"	Apr	26	"	240 1/2 a.	"	93 287	
"	"	"		G. J. Lander	May	13	"	"	May	12	"	May	12	"	65 acres	"	93 305	
"	"	"		O. B. Lander	"	13	"	"	"	12	"	"	13	"	230 acres	"	93 305	
"	"	"		S. R. Armer et al	"	13	"	"	"	12	"	"	13	"	524 acres	"	93 306	
"	"	"		Hannie E. Pace et al	"	13	"	"	"	12	"	"	13	"	"	"	"	
"	"	"		Ray L. Hordie	July	28	"	"	July	27	"	July	29	"	51 acrs	"	93 393-4	
"	"	"		M. R. Hodge	"	"	"	"	"	"	"	"	"	"	108 acrs	"	93 393	
"	"	"		" " "	"	"	"	"	"	"	"	"	"	"	177 acrs	"	93 393	
"	"	"		John M. Shepherd	"	"	"	"	"	"	"	"	"	"	150 acrs	"	93 393	
"	"	"		" " "	"	"	"	"	"	"	"	"	"	"	26 1/2 a.	"	93 393	
"	"	"		" " "	"	"	"	"	"	"	"	Aug	4	"	95 A	"	93 403	

Filing Docket and General Index to Realty Deeds and Mortgages—GRANTORS

Refer to SUB-INDEX in front portion of Book for Alphabetical Arrangement and Page Reference to Names in this Index

Cott's Patented Index Systems,
Manufactured by Geo. D. Barnard Sta. Co., St. Louis, Mo

GRANTORS FAMILY NAMES	GIVEN NAMES ABCDEFGHIJ	GIVEN NAMES IJKLMNO	GIVEN NAMES PQRSTUWXYZ	GRANTEES	DATE OF FILING				DATE OF INSTRUMENT			DATE OF RECORD			LOCATION OF PROPERTY OR OTHER DESCRIPTION	KIND OF INST'MT	BOOK	PAGE
					MONTH	DAY	YEAR	HR. M.	MONTH	DAY	YEAR	MONTH	DAY	YEAR				
Georgia	Karlin	Co		C. E. Thompson	July	28	1955	9	July	27	1955	July	29	1955	130 ac	Release	93	394
"	"	"		Wm. F. Carson	Sept	15	"	"	Sept	13	"	Sept	15	"	6 5 A	"	93	434
"	"	"		J. E. Jones	"	"	"	"	"	"	"	"	"	"	125 A	"	93	434
"	"	"		Randall Hughes	"	"	"	"	"	"	"	"	"	"	117 A	"	93	434
"	"	"		Bertha J. Brunson	"	"	"	"	"	"	"	"	"	"	150 A	"	93	435
"	"	"		Alma M. Neal	Oct	12	"	"	Oct	12	"	Oct	12	"	85 A	"	93	450
"	"	"		Mr. J. J. Stokes	"	22	"	"	"	21	"	"	24	"	135 a.	"	93	454
"	"	"		W. V. Crumwell	"	"	"	"	"	"	"	"	"	"	53 A	"	93	454
"	"	"		Mr. O. E. Zophy	"	"	"	"	"	"	"	"	"	"	50 A	"	93	454-5
"	"	"		V. O. Neal	"	"	"	"	"	"	"	"	"	"	120 A	"	93	455
"	"	"		C. E. West	"	"	"	"	"	"	"	"	"	"	185 A	"	93	455
"	"	"		Mr. T. A. Pullman	Jan	31	1956	"	Jan	23	1956	Jan	31	1956	mining contract	"	93	540
"	"	"		Mr. H. W. Crumwell	"	"	"	"	"	"	"	"	"	"	"	"	93	540
"	"	"		J. E. Justice	"	"	"	"	"	"	"	"	"	"	"	"	93	541
"	"	"		G. L. Bloodworth	"	"	"	"	"	"	"	"	"	"	"	"	93	541
"	"	"		H. D. Allen	"	"	"	"	"	"	"	"	"	"	"	"	93	541

Filing Docket and General Index to Realty Deeds and Mortgages—GRANTORS

Refer to SUB-INDEX in front portion of Book for Alphabetical Arrangement and Page Reference to Names in this Index

Cott's Patented Index Systems,
Manufactured by Geo. D. Barnard Sta. Co., St. Louis, Mo

(199)

GRANTORS FAMILY NAMES	GIVEN NAMES ABCDEFGHIJ	GIVEN NAMES JKLMNO	GIVEN NAMES PQRSTUVWXYZ	GRANTEES	DATE OF FILING				DATE OF INSTRUMENT			DATE OF RECORD			LOCATION OF PROPERTY OR OTHER DESCRIPTION	KIND OF INST'MT	BOOK	PAGE
					MONTH	DAY	YEAR	HR. M.	MONTH	DAY	YEAR	MONTH	DAY	YEAR				
George Kralin Co.				William H. Bentley	May	31	1957	9 am	May	30	1957	May	31	1957	1.58 acre 328th dist	Geo	96	403
"	"	"	"	Mr & Mrs F. E. Kent	Oct	30	1958	10 am	Oct	28	1958	Nov	3	1958	2nd prsnore plat	Patrol	99	334
"	"	"	"	M. B. Hodges	June	20	1964	9 A.M.	June	17	1964	June	20	1964	Mining lease on land in Twp 37 N. R. 10 E. S. 10	Perm. Agreement	108	427
"	"	"	"	Yarn Engineering Corp	Apr	21	1966	9 am	Mar	3	1966	Apr	21	1966	Option to purchase 2.7 acres	Warranty	110	384
"	"	"	"	W. H. Martin, et al	Dec	24	1966	9 A.M.	Oct	28	1966	Dec	28	1966	2.5 acres in Twp 37 N. R. 10 E. S. 10	Warranty	110	446
"	"	"	"	Miss Mae Martin, et al	"	"	"	"	"	"	"	"	"	"	"	"	"	"
"	"	"	et al	Wilkinson County Board of Education	Apr	7	1967	9 A.M.	Mar	30	1967	Apr	7	1967	17 acres in 327th & 4th Dist.	WD	112	257-2
"	"	"	"	Mrs. Roberta Robinson	July	18	1967	9 A.M.	Dec	4	1959	July	18	1967	Property described in Book 85, p. 571-2	Cancellation	112	586
"	"	"	"	Leroy Fountain, et al	Mar	8	1968	8 P.M.	Feb	9	1968	Mar	8	1968	17.5 acres in Wilkinson County, Ga.	Release	114	218
"	"	"	"	Lirvine Fountain, et al	"	"	"	"	"	"	"	"	"	"	"	"	114	218
"	"	"	"	M.T. Zion Church Trustees	Sept	7	1968	9 am	July	14	1968	Sept	7	1968	1 acre 327th dist. 8th Dist.	Geo	115	412-8
"	"	"	"	J. & Edna E. Stapleton	Nov	4	1968	9 am	Sept	30	1968	Nov	4	1968	6 acres 327th dist. 8th Dist.	Geo	116	19
"	"	"	"	Edna S. Miller	Feb	1	1969	9 am	Oct	23	1968	Feb	1	1969	4 acres 4th Land Dist	Geo	116	413-4
"	"	"	"	R. A. Carr	May	9	1969	10 am	May	5	1969	May	9	1969	Mined contract 100 acres	Patrol	117	198
"	"	"	"	Freight Sulphur Co	Dec	29	1970	9 am	Dec	7	1970	Dec	29	1970	Mined contract Elmer Myrick	Warranty	121	377-8
"	"	"	"	Mr & Mrs Simpson Orshett	Jan	8	1972	9 am	Dec	-	1971	Jan	8	1972	1 acre 24th Land Dist	Geo	124	62-3

Filing Docket and General Index to Realty Deeds and Mortgages—GRANTORS

Refer to SUB-INDEX in front portion of Book for Alphabetical Arrangement and Page Reference to Names in this Index

Cott's Patented Index Systems,
Manufactured by Geo. D. Bernard Sta. Co., St. Louis, Mo.

(189)

GRANTORS FAMILY NAMES	GIVEN NAMES ABCDEFGHIJ	GIVEN NAMES JKLMNO	GIVEN NAMES PQRSTUWXYZ	GRANTEES	DATE OF FILING				DATE OF INSTRUMENT			DATE OF RECORD			LOCATION OF PROPERTY OR OTHER DESCRIPTION	KIND OF INST'MT	BOOK	PAGE
					MONTH	DAY	YEAR	HR. M.	MONTH	DAY	YEAR	MONTH	DAY	YEAR				
Georgia Kaolin Co.			etal	Milton Strong et al	June	8	1972	11:30 am	Jan	29	1972	June	8	1972	Tract 330 th Dist. 1 st Tr.	WD	125	263
"	"	"	"	William Strong et al	"	"	"	"	"	"	"	"	"	"	"	"	"	"
"	"	"	"	Georgia Power Co.	Apr	17	1973	2:30 PM	Mar	30	1973	Apr.	17	1973	2,005 acres in 330 th Dist & South Land Dist.	WD	127	591-598
"	"	"	"	H.E. Vison	Apr	18	1974	am	Apr.	16	1974	Apr.	18	1974	2.75 acres - 327 th (Summit) S.W.D.	GCD	130	626
"	"	"	"	Mrs. Jennie Eunice S. Brooks	Dec	11	1974	am	Feb	-	1974	Dec	11	1974	Tracts in Fifth Land Dist.	GCD	132	604
"	"	"	"	Mrs. Benita Dixon Branson	Apr	17	1975	10:30 am	Feb.	25	1975	Apr	11	1975	28.22 acres - Third Land District	GCD	133	638-639
"	"	"	"	W.H. Dixon	Oct.	10	1975	4 PM	July	30	1974	Oct.	10	1975	5.0 acres - Fourth Land District	GCD	135	501-502
Georgia Kaolin Co.				D. G. Califf	Jan	5	1976	am	Dec	23	1975	Jan.	6	1976	9 tracts -	Release	137	635
"	"	"	"	Sammy Lee Wilson	Apr.	2	1976	am	Mar.	31	1976	Apr	2	1976	Tract - 26 th Land Dist.	GCD	138	587-588
"	"	"	"	Mrs. Benita Dixon Branson	Mar	2	1977	am	Feb.	21	1977	Mar.	2	1977	750 acres - Land's District	Release	142	145
"	"	"	"	W. D. Dixon, Jr. et al	"	"	"	"	"	"	"	"	"	"	"	"	"	"
"	"	"	"	J. C. Dixon et al	"	"	"	"	"	"	"	"	"	"	"	"	"	"
"	"	"	Successor to	Kimbley - Clark Corp.	Oct	1	1981	9 am	Aug	3	1981	Oct	1	1981	Dixon Property	Release	159	157
"	"	"	Yara Engineering Co.	Mrs. W. C. Parker	Nov	9	1981	9 am	Nov	6	1981	Nov	11	1981	150 acres - Blodworth Dist.	Release	159	535
"	"	"	Inc	Georgia Kraft Co.	Dec	14	1981	11:30 pm	Aug	27	1981	Dec	14	1981	.41 acre - 26 th Land Dist.	WD	159	689
"	"	"	Successor by corporate name to Yara Engineering Corp. et al	Ramah Baptist Church	Dec	30	1981	10:30 am	Oct	2	1981	Dec	30	1981	13.64 acres - 5 th Land Dist.	WD	160	56
"	"	"	Inc												4.86 acres - 27 th Land Dist.	WD	160	56

Filing Docket and General Index to Realty Deeds and Mortgages — GRANTORS

REG. U. S. PAT. OFFICE *Chambers* County Indexes Since 1888 An Identifying Trade Mark

Open at Proper Tab according to First Letter or Letters of Name and refer to Buff Sub-Index sheet for page reference.

COTT FAMILY NAME INDEX NO. 1-SPLIT © 1989 MADE BY THE COTT INDEX COMPANY, COLUMBUS, OHIO MFG. COTT PATENT INDEX SYSTEMS

(189)

GRANTORS FAMILY NAMES	GIVEN NAMES ABCDEFGHIJ	GIVEN NAMES JKLMNO	GIVEN NAMES PQRSTUWXYZ	GRANTEES	DATE OF FILING				DATE OF INSTRUMENT			DATE OF RECORD			LOCATION OF PROPERTY OR OTHER DESCRIPTION	KIND OF INST.	BOOK	PAGE
					Month	Day	Year	Hr. M.	Month	Day	Year	Month	Day	Year				
Georgia Kaslin Co., Inc.			(Successor to Yana Engineering Corp.)	Marjorie Miller Lee Bacon	June	20	1986	1:30 pm	June	2	1986	June	23	1986	5.4 acres - 27 th Land Dist.	Lease Cancellation	175	647
"	"	"	"	S.R. Owen et al	Aug	6	1986	2:45 pm	June	2	1986	Aug	9	1986	12.1 acres - Bethel Dist.	Lease Cancellation	176	410
"	"	"	"	C.M. Shepherd et al	"	"	"	"	"	"	"	"	"	"	"	"	"	"
"	"	"	"	Owen & Shepherd	"	"	"	"	"	"	"	"	"	"	"	"	"	"
"	"	"	"	Lra King et al	Sept	5	1986	3:30 pm	Sept	3	1986	Sept	8	1986	200 acres - Clinton Dist.	Lease Cancellation	176	689
"	"	"	"	Mrs. Ethel Hall King	"	"	"	"	"	"	"	"	"	"	"	"	"	"
"	"	"	"	Wills S. Allen	"	"	"	"	"	"	"	"	"	"	"	"	"	"
"	"	"	"	Lra King et al.	Sept	5	1986	3:30 pm	Sept	3	1986	Sept	8	1986	Tract - 26 th Land Dist.	Lease Cancellation	176	690
"	"	"	"	Mrs. Lra King et al	"	"	"	"	"	"	"	"	"	"	"	"	"	"
"	"	"	"	Wills S. Allen et al	"	"	"	"	"	"	"	"	"	"	"	"	"	"
"	"	"	"	Lra King et al	Sept	5	1986	3:30 pm	Sept	3	1986	Sept	8	1986	157 1/2 acres 100 acres S 26 th Land Dist.	Lease Cancellation	176	691
"	"	"	"	Mrs. Lra King et al	"	"	"	"	"	"	"	"	"	"	"	"	"	"
"	"	"	"	Wills S. Allen et al	"	"	"	"	"	"	"	"	"	"	"	"	"	"
"	"	"	"	Balls C.M.E. Church	Sept	11	1986	4:50 pm	Sept	9	1986	Sept	15	1986	tract (Dr. King lawn) S 26 th LD	Deed	177	39-40
"	"	"	"	Willie C. & Beatrice L. Cobb	Sept	18	1986	9:30 am	Sept	9	1986	Sept	19	1986	tract - 26 th Land Dist.	Deed	177	93-94
"	"	"	"	Ocone Electric Membership Corp	Jan	27	1987	3:20 pm	Nov	25	1986	Jan	27	1987	Right of Way	Case mort	179	61-62
"	"	"	"	Wilkinson County	Mar	10	1987	11 am	Mar	4	1987	Mar	11	1987	Right of Way	Case mort	179	385-386

Filing Docket and General Index to Realty Deeds and Mortgages — GRANTORS

(189)

REG. U. S. PAT. OFFICE *Chas. McCall* County Indexes Since 1888 An Identifying Trade Mark

Open at Proper Tab according to First Letter or Letters of Name and refer to Buff Sub-Index sheet for page reference.

COTT FAMILY NAME INDEX NO. 1-SPLIT © 1999
MADE BY THE COTT INDEX COMPANY, COLUMBUS, OHIO
MFG. COTT PATENT INDEX SYSTEMS

GRANTORS FAMILY NAMES	GIVEN NAMES ABCDEFGH	GIVEN NAMES IJKLMNO	GIVEN NAMES PQRSTUWXYZ	GRANTEES	DATE OF FILING				DATE OF INSTRUMENT			DATE OF RECORD			LOCATION OF PROPERTY OR OTHER DESCRIPTION	KIND OF INST.	BOOK	PAGE
					Month	Day	Year	Hr. M.	Month	Day	Year	Month	Day	Year				
Georgia	Karl	Company	Inc.	Wilkinson County	Mar	10	1987	11 am	Mar	4	1987	Mar	11	1987	Right of way	Lease ment	179	387- 388
"	"	"	"	Mrs. Annie Lou Veal et al	May	28	1987	3 pm	Apr	30	1987	May	28	1987	125 acres - 33 rd (Whinton) LMD	Termination of option	180	388
"	"	"	"	Andrew L. Veal et al	"	"	"	"	"	"	"	"	"	"	"	"	"	"
"	"	"	"	Robert Jerome Veal et al	"	"	"	"	"	"	"	"	"	"	"	"	"	"
"	"	"	"	Donald Ray Veal et al	"	"	"	"	"	"	"	"	"	"	"	"	"	"
"	"	"	"	Linda V. Hardie et al	"	"	"	"	"	"	"	"	"	"	"	"	"	"
"	"	"	"	Ina King et al	May	28	1987	4 pm	May	20	1987	May	28	1987	370 acres - 26 th LD - Bethel LMD	Lease Cancellation	180	389
"	"	"	"	Mrs. Ethel Nell King et al	"	"	"	"	"	"	"	"	"	"	"	"	"	"
"	"	"	"	Willis S. Allen et al	"	"	"	"	"	"	"	"	"	"	"	"	"	"
"	"	"	"	Successors to Yuma Engineering Corp	Oct	6	1987	9 am	Oct	5	1987	Oct	9	1987	91 acres - 27 th LD - L&L 165	Lease Cancellation	181	392
"	"	"	"	Mrs. Margie Miller Lee Bacon et al	Oct	7	1987	11:45 am	May	18	1976	Oct	9	1987	145 acres - Ramoth and/or Bethel Dist	Lease Cancellation	181	350
"	"	"	"	Georgia Power Co.	Jan	7	1988	9 am	Nov	4	1987	Apr	12	1988	Right of way	Lease ment	182	656
"	"	"	"	Brunswick Pulp and Paper Co. ^{as agent et al}	Apr	29	1988	11:15 am	Apr	12	1988	May	6	1988	100 acres - 33 rd LMD	1/2 LMD agree	184	62- 67
"	"	"	"	Mead Simons Co. ^{per agent et al}	"	"	"	"	"	"	"	"	"	"	"	"	"	"
"	"	"	"	Scott Simons Co. ^{per agent et al}	"	"	"	"	"	"	"	"	"	"	"	"	"	"
"	"	"	"	A. L. Fountain	June	20	1988	9 am	June	21	1988	June	23	1988	Overstracks	Release	184	572
"	"	"	"	Mrs. Clifford Mc Cray	June	22	1988	9 am	June	21	1988	June	23	1988	30 acres - Wilkinson County	Lease Cancellation	184	573

Filing Docket and General Index to Realty Deeds and Mortgages—GRANTORS

Refer to SUB-INDEX in front portion of Book for Alphabetical Arrangement and Page Reference to Names in this Index

Cott Patented Index Systems.
Manufactured by Geo. D. Barnard Sta. Co., St. Louis, Mo.

191

GRANTORS FAMILY NAMES	GIVEN NAMES ABCDEFGHIJ	GIVEN NAMES KLMNO	GIVEN NAMES PQRSTUWXYZ	GRANTEES	DATE OF FILING				DATE OF INSTRUMENT			DATE OF RECORD			LOCATION OF PROPERTY OR OTHER DESCRIPTION	KIND OF INSTMT	BOOK	PAGE
					MONTH	DAY	YEAR	HR. M.	MONTH	DAY	YEAR	MONTH	DAY	YEAR				
Gobbel	Mr. Elizabeth M.			J. M. McElrath et al	Oct	18	1941	4	July	-	1941	Oct	20	1941	860 acres 2 nd Land Dist	67	206-7	
"	Mr. Elizabeth M.			J. M. McElrath et al	Nov	22	1948	9	Oct	27	1948	Nov	22	1948	772.9 "	80	182-3	
"	Elizabeth M et al			J. M. McElrath et al	Oct	20	1952	3				Oct	21	1952	"	89	155-4	
"	"	"	"	H. M. McElrath et al	"	"	"	"	"	"	"	"	"	"	"	"	"	
"	"	"	"	Edgar Brothers Co	Nov	18	"	90	Oct	24	1952	Dec	19	"	"	89	207-4	
"	"	"	"	"	Aug	4	1953	11:30	July	22	"	Aug	5	1953	87.1 acres 4th Land Dist	89	378	
"	"	"	"	"	Nov	25	"	9	Nov	23	1953	Nov	27	1953	201 acres 4th Land Dist	89	472-3	
"	"	"	"	J. M. & H. M. McElrath	"	3	1955	9	Aug	5	1955	Nov	7	1955	772.9 acres 4th Land Dist	93	466-7	
"	Mrs. Elizabeth M.			Hodges Lumber Co. Inc.	Jan	26	1963	9	Oct	16	1962	Jan	29	1963	201 acres in Fourth Land District	105	218-19-20	
"	Mrs. Elizabeth M.			Engelhard Minerals + Chemical Corp.	Oct	26	1973	9	June	30	1973	Oct	26	1973	Tract 4 th Land Dist. Lots # 233, 239, 240, 241, 259	129	139	
"	Mrs. Elizabeth M.			Sarah Golded Drepler	Oct	29	1973	2	July	27	1973	Oct	29	1973	4% interest 772.9 acres 4 th Land Dist.	129	180	
"	Mrs. Elizabeth M.			Walter S. Gobbel, Jr.	Oct	29	1973	3	July	27	1973	Oct	29	1973	4% interest 772.9 acres 4 th Land Dist.	129	181-183	
"	Walter S. Jr.			H. M. McElrath	Dec	21	1973	9	Dec	7	1973	Dec	21	1973	577 acres 87.1 acres 4th Land Dist	129	447-449	
"	Walter S. Jr. per et al			Tropic Pacific Corp	Dec	21	1973	9	Dec	20	1973	Dec	21	1973	577 acres 87.1 acres 4th Land Dist	129	465-473	

Filing Docket and General Index to Realty Deeds and Mortgages—GRANTORS

Refer to SUB-INDEX in front portion of Book for Alphabetical Arrangement and Page Reference to Names in this Index.

Cott Patented Index Systems.
Manufactured by Geo. D. Barnard Sta. Co., St. Louis, Mo.

GRANTORS FAMILY NAMES	GIVEN NAMES A B C D E F G H	GIVEN NAMES I J K L M N O	GIVEN NAMES P Q R S T U V W X Y Z	GRANTEES	DATE OF FILING				DATE OF INSTRUM'T			DATE OF RECORD			LOCATION OF PROPERTY OR OTHER DESCRIPTION	KIND OF INSTUM'T	BOOK	PAGE
					MONTH	DAY	YEAR	HR. M.	MONTH	DAY	YEAR	MONTH	DAY	YEAR				
Georgia Loan & Trust Co - The				Waterbury Savings Bank & Trust Co. The	Jan	11	1942	3	Jan	11	1942	Jan	12	1943	of Wm. H. R. Allen / S.D. / 151 / 151 / 151 / 151			409
"				Federal National Mortgage Assn	May	6	1948	9	Apr	14	1948	May	6	1948	of John Thomas Surgen S.D.		77	601
"				The Life Insurance Co. of Va.	Sept	21	"	4	Sept	25	"	Sept	28	"	of Leon J. Luyck S.D.		80	147
"				Life Insurance Co of Va	Dec	23	1949	12	Dec	23	1949	Dec	24	1949	of R.E. & Sadie Moore Stenby		80	504-7
"				Berkshire Life Ins. Co. of Mass	May	17	1950	10 30	May	17	1950	May	16	1950	Lot in Gordon W.L. Denwood Jr		80	594
"				Monarch Life Ins. Co	Aug	20	1954	11:30	Aug	20	1954	Aug	20	1954	E. D. of Herbert L. Broder		93	105
"				Monarch Life Ins. Co.	Jan	9	1955	9	Jan	8	1955	Jan	9	1955	Latin District, Ray Sanders		93	343
"				Life Ins. Co. of Virginia	Nov	21	"	"	Nov	11	"	Nov	21	"	of A. L. Pauscher		93	489
"				Majestic Savings & Loan Assn	Feb	6	1971	9	Apr	4	1971	Feb	6	1971	FD. of James Howell		121	537

Filing Docket and General Index to Realty Deeds and Mortgages—GRANTORS

Refer to SUB-INDEX in front portion of Book for Alphabetical Arrangement and Page Reference to Names in this Index

Cott Patented Index Systems.
Manufactured by Geo. D. Barnard Sta. Co., St. Louis, Mo.

1951

GRANTORS FAMILY NAMES	GIVEN NAMES ABCDEFGHIJ	GIVEN NAMES KLMNO	GIVEN NAMES PQRSTUVWXYZ	GRANTEES	DATE OF FILING				DATE OF INSTRUMENT			DATE OF RECORD			LOCATION OF PROPERTY OR OTHER DESCRIPTION	KIND OF INST'MT	BOOK	PAGE
					MONTH	DAY	YEAR	HR. M.	MONTH	DAY	YEAR	MONTH	DAY	YEAR				
Gledhill	Mar Sara A			Mr. & Mrs. B. F. Kelton	Feb	8	1943	9	Dec	31	1942	Feb	2	1943	Lot 4, 5, 6, & 7, Smith Co	WD	67	430
"	Will			A. C. Gledhill III	Dec	7	1973	7	Nov	21	1973	Dec	7	1973	S D Rufus Sinclair	Trsf.	128	50
"	Dell D.			Lewis S. Herin	Sept	27	1974	9	Sept	23	1974	Sept	27	1974	S D Maxine Evans Daughan	Trsf.	132	167
"	A. C. III			Central Bank of Georgia	Apr.	26	1979	9	Apr.	19	1979	Apr.	26	1979	MSD from Rufus Sinclair to M. D. Jones Inc.	Trsf.	150	316
"	Will D.			A. C. Gledhill III	Apr.	26	1979	9	Apr.	19	1979	Apr.	26	1979	6 acres - Turkey Creek S.W. 1/4	Trsf.	150	318
"	A. C. III			Jimmy Sinclair	Sept	7	1979	11:50	Aug	30	1979	Sept	7	1979	0.90 acres - 353 rd (Turkey Creek) S.W. 1/4 District	Trsf.	151	550
"	Arthur C., III			Central Bank of Georgia	Nov	25	1980	10:30	Nov	25	1980	Nov	25	1980	S D of Rufus Sinclair to Arthur C. Gledhill, III	Trsf.	155	634

Filing Docket and General Index to Realty Deeds and Mortgages—GRANTORS

Refer to SUB-INDEX in front portion of Book for Alphabetical Arrangement and Page Reference to Names in this Index

Cott Patented Index Systems.
Manufactured by Geo. D. Barnard Sta. Co., St. Louis, Mo.

GRANTORS <small>FAMILY NAMES</small>	GIVEN NAMES <small>ABCDEFGH</small>	GIVEN NAMES <small>IJKLMNOP</small>	GIVEN NAMES <small>PQRSTUVWXYZ</small>	GRANTEES	DATE OF FILING				DATE OF INSTRUMENT			DATE OF RECORD			LOCATION OF PROPERTY OR OTHER DESCRIPTION	KIND OF INST'MT	BOOK	PAGE
					MONTH	DAY	YEAR	HR. M.	MONTH	DAY	YEAR	MONTH	DAY	YEAR				
<i>Trayhill, E. K.</i>				<i>Bose Lavender</i>	<i>Nov</i>	<i>24</i>	<i>1943</i>	<i>4 P.M.</i>	<i>Jan</i>	<i>17</i>	<i>1870</i>	<i>Nov</i>	<i>24</i>	<i>1943</i>	<i>50 acres land.</i>	<i>Deed</i>	<i>67</i>	<i>581</i>

Filing Docket and General Index to Realty Deeds and Mortgages—GRANTORS

198

Refer to SUB-INDEX in front portion of Book for Alphabetical Arrangement and Page Reference to Names in this Index

Cott Patented Index Systems.
Manufactured by Geo. D. Barnard Sta. Co., St. Louis, Mo.

GRANTORS FAMILY NAMES	GIVEN NAMES ABCDEFGHIH	GIVEN NAMES IJKLMNO	GIVEN NAMES PQRSTUVWXYZ	GRANTEES	DATE OF FILING				DATE OF INSTRUMENT			DATE OF RECORD			LOCATION OF PROPERTY OR OTHER DESCRIPTION	KIND OF INST'MT	BOOK	PAGE	
					MONTH	DAY	YEAR	HR. M.	MONTH	DAY	YEAR	MONTH	DAY	YEAR					
Gordon,	city of			per council	Mr. Caris L. Miller	Sept	12	1952	10	Sept	10	1952	Sept	13	1952	Tract in Gordon	Geo	89	112-3
"	"	"	"	"	Georgia Rural Road Auth.	Aug	19	1955	8	July	20	1955	Aug	22	1955	Right of Way project 2171	Geo	93	415-5
"	"	"	"	"	R.F. Gibbs et al	Mar	5	1960	8	Mar	7	1960	Mar	15	1960	Lot in Gordon	WD	101	218-9
"	"	"	"	"	E. E. Miller et al	"	"	"	"	"	"	"	"	"	"	"	"	"	"
"	"	"	"	"	J. L. Hordie et al	"	"	"	"	"	"	"	"	"	"	"	"	"	"
"	"	"	"	"	J. J. Fumon et al	"	"	"	"	"	"	"	"	"	"	"	"	"	"
"	"	"	"	"	B. E. Dupre et al	"	"	"	"	"	"	"	"	"	"	"	"	"	"
"	"	"	"	"	C. F. Moore et al	"	"	"	"	"	"	"	"	"	"	"	"	"	"
"	"	"	"	"	A. B. Thompson et al	"	"	"	"	"	"	"	"	"	"	"	"	"	"
"	"	"	"	"	H. E. McDowell et al	"	"	"	"	"	"	"	"	"	"	"	"	"	"
"	"	"	"	"	W. O. Hawthorne et al	"	"	"	"	"	"	"	"	"	"	"	"	"	"
"	"	"	"	"	W. J. Dixon et al	"	"	"	"	"	"	"	"	"	"	"	"	"	"
"	"	"	"	"	E. D. Brown et al	"	"	"	"	"	"	"	"	"	"	"	"	"	"
"	"	"	"	"	H. D. Fowler et al	"	"	"	"	"	"	"	"	"	"	"	"	"	"
"	"	"	"	"	O. E. Hordie et al	"	"	"	"	"	"	"	"	"	"	"	"	"	"
Gordon,	city of				Gordon Recreation Club, Inc.	July	8	1964	2:30 PM	Mar.	14	1964	July	5	1964	Lots in Gordon	WD	108	445-6

Filing Docket and General Index to Realty Deeds and Mortgages — GRANTORS

COTT FAMILY NAME INDEX No. 1-Split
Copyright 1933 A122559

Open at Proper Tab according to First Letter or Letters of
Name and refer to Buff Sub-Index sheet for page reference.

Made by The Cott Index Company, Columbus, Ohio
Foots & Davies, Inc., Atlanta, Georgia

(198)

GRANTORS FAMILY NAMES	GIVEN NAMES ABCDEFGHIJ	GIVEN NAMES JKLMNO	GIVEN NAMES PQRSTUVWXYZ	GRANTEES	DATE OF FILING				DATE OF INSTRUMENT			DATE OF RECORD			LOCATION OF PROPERTY OR OTHER DESCRIPTION	KIND OF INST.	BOOK	PAGE	
					Month	Day	Year	Hr. M.	Month	Day	Year	Month	Day	Year					
Gordon	city of			Police	Robert S. Johnson	Aug	9	1965	10	Aug	3	1965	Aug	9	1965	Lots in Gordon	Day Book	109	476
"	city of				S. R. Brown, PA Administrator	Oct	12	1965	2	Oct	9	1965	Oct	12	1965	Tract in Gordon	GBK	109	558-9
"	city of				C. M. Shepherd, et al.	"	"	"	"	"	"	"	"	"	"	"	"	"	"
"	city of				First Baptist Church, Inc. - Gordon	Dec	27	1965	11	Dec	7	1965	Dec	28	1965	" " "	WB	110	119
"	city of				Frederick K. Humstead	Aug	2	1971	4	Apr	27	1965	Aug	2	1971	lot in Gordon	WB	123	86
"	City of				The Gordon Bank	Aug	24	1974	9	Aug	22	1974	Aug	24	1974	Tract in City of Gordon	WB	130	652
"	"	"	"	"	Georgia Power Company	July	30	1984	9	June	18	1984	July	25	1984	Gordon St. Hospital (115 ft) + agreement	Permit	109	283
"	"	"	"	"	Department of Transportation	Oct	18	1988	4	Oct	17	1988	Oct	19	1988	Right of way PN# BR51833(6)	Dec	184	216- 219

Filing Docket and General Index to Realty Deeds and Mortgages—GRANTORS

Refer to SUB-INDEX in front portion of Book for Alphabetical Arrangement and Page Reference to Names in this Index

Cott Patented Index Systems.
Manufactured by Geo. D. Barnard Sta. Co., St. Louis, Mo.

GRANTORS FAMILY NAMES	GIVEN NAMES ABCDEFGHIJ	GIVEN NAMES KLMNO	GIVEN NAMES PQRSTUVWXYZ	GRANTEES	DATE OF FILING				DATE OF INSTRUMENT			DATE OF RECORD			LOCATION OF PROPERTY OR OTHER DESCRIPTION	KIND OF INST'MT	BOOK	PAGE
					MONTH	DAY	YEAR	HR. M.	MONTH	DAY	YEAR	MONTH	DAY	YEAR				
Gillia	Roberta et al			Hilkenen Co. St. Louis Co.	Jan.	19	1944	9 A.M.	Jan	10	1944	Jan	19	1944	2. Lots in Loomis	WB	70	131
"	Floy Lee Lord et al			" " " "	"	"	"	"	"	"	"	"	"	"	"	"	"	131
"	Mrs. Floy Lee Lord, et. al.			George F. Hatcher	Jan.	4	1963	4 P.M.	Jan.	7	1963	Jan.	10	1963	3/4 undivided interests in 227 acres in 3rd Land Dist.	WB	105	191
"	Mrs. Roberta Lord			" " "	Jan.	16	1963	12 M.	Jan.	7	1963	Jan.	18	1963	1/2 " " " " " " " " " " " "	WB	105	208

Filing Docket and General Index to Realty Deeds and Mortgages—GRANTORS

Refer to SUB-INDEX in front portion of Book for Alphabetical Arrangement and Page Reference to Names in this Index.

Cott Patented Index Systems.
Manufactured by Geo. D. Barnard Sta. Co., St. Louis, Mo.

(201)

GRANTORS FAMILY NAMES	GIVEN NAMES A B C D E F G H	GIVEN NAMES I J K L M N O	GIVEN NAMES P Q R S T U V W X Y Z	GRANTEES	DATE OF FILING				DATE OF INSTRUM'T			DATE OF RECORD			LOCATION OF PROPERTY OR OTHER DESCRIPTION	KIND OF INST'MT	BOOK	PAGE
					MONTH	DAY	YEAR	HR. M.	MONTH	DAY	YEAR	MONTH	DAY	YEAR				
Georgia Plywood Corp.				Fulton Bank of Atlanta	Feb	4	1944	3 PM.	Feb	4	1944	Feb	4	1944	2-lots of land 4th Land Dist (Dumbo)	Transfer	74	69
"	"	"	"	City of Atlanta	Feb	7	1955	9 AM	Feb	13	1955	Feb	14	1955	100 acres - Highways tract	Transfer	93	453
"	"	"	"	"	Nov	7	"	"	"	29	"	Nov	7	"	100 acres Land Dist 1	"	43474-	

Filing Docket and General Index to Realty Deeds and Mortgages—GRANTORS

Refer to SUB-INDEX in front portion of Book for Alphabetical Arrangement and Page Reference to Names in this Index.

Cott Patented Index Systems.
Manufactured by Geo. D. Bernard Sta. Co., St. Louis, Mo.

GRANTORS FAMILY NAMES	GIVEN NAMES A B C D E F G H	GIVEN NAMES I J K L M N O	GIVEN NAMES P Q R S T U V W X Y Z	GRANTEES	DATE OF FILING				DATE OF INSTRUM'T			DATE OF RECORD			LOCATION OF PROPERTY OR OTHER DESCRIPTION	KIND OF INSTUM'T	BOOK	PAGE
					MONTH	DAY	YEAR	HR. M.	MONTH	DAY	YEAR	MONTH	DAY	YEAR				
George	Mr J. A. et al			J. A. Wood	Aug	22	1944	10 A.M.	Oct	7	1902	Aug	22	1944	100 - Ave Land 24 1/2 Land Ord.	WD	74	173
"	Leslie			John M. Baggaley	Sept	2	1961	6:30 A.M.	Aug	25	1961	Sept	2	1961	Tract in 331st (Ramat) & M. District	WD	102	150
"	Bill et al			William D. Freeman	Oct	1	1976	11:30 am	Sept	30	1976	Oct	1	1976	11 1/2 acres - 327 th (Gowinton) S. W. Dist	WD	140	521
"	Marie et al			" " "	"	"	"	"	"	"	"	"	"	"	" " " " " "	"	"	"
"	Harry R. Jr. Executor			Robert David George	Feb	27	1978	9 am	Feb	24	1978	Feb	27	1978	Lot - Holiday Hills	Executed Deed	146	18
"	Robert David			Sharon E. Brooks, et al	July	25	1979	2:30 pm	July	-	1979	July	25	1979	Lot - Holiday Hills, 5 th Land Ord	WD	151	288
"	"			Ashley Brooks, et al	"	"	"	"	"	"	"	"	"	"	" " " " " "	"	"	"
"	Marie B. (now Bust) et al			William D. Freeman	Aug	6	1987	2:30 pm	Aug	3	1987	Aug	6	1987	SD recorded in BK 140, pg. 522-4	Not a fraction	181	221

Filing Docket and General Index to Realty Deeds and Mortgages—GRANTORS

Refer to SUB-INDEX in front portion of Book for Alphabetical Arrangement and Page Reference to Names in this Index.

Cott Patented Index Systems. Manufactured by Geo. D. Barnard Sta. Co., St. Louis, Mo.

GRANTORS FAMILY NAMES	GIVEN NAMES A B C D E F G H	GIVEN NAMES I J K L M N O	GIVEN NAMES P Q R S T U V W X Y Z	GRANTEES	DATE OF FILING				DATE OF INSTRUMENT			DATE OF RECORD			LOCATION OF PROPERTY OR OTHER DESCRIPTION	KIND OF INST'NT	BOOK	PAGE	
					MONTH	DAY	YEAR	Hr. M.	MONTH	DAY	YEAR	MONTH	DAY	YEAR					
Georgia Lumber & Veneer corporation				Georgia Lumber & Veneer Co.	Apr	4	1951	am	1047	April	3	1951	Apr	6	1951	Part of land and adjacent property	14, 155	85	41-8
"	"	"	"	Milledgeville Banking Co.	Jan	9	1952	am	9	Dec	21	1951	Jan	11	1952	Part of land (Part)	14, 155	85	342-3
"	"	"	"	True Lumber Corp.	Feb	12	"	"	4	Jan	29	1952	Feb	13	1952	Tract in 4th hand lot	14, 155	85	368
"	"	"	"	Lilli Hall Lumber	Jan	11	1960	am	11	Jan	7	1960	Jan	11	1960	108 acres 330th dist 2nd	WD	101	130
"	"	"	"	Union Dry Goods Corp.	Jan	13	1960	am	12	Dec	1	1959	Jan	18	1960	2.191 acres near Ironsboro	WD	101	163-5
"	"	"	"	Robert B. Keesing	Dec	29	1960	am	12	Sept.	1	1955	Dec	30	1960	S. B. J. H. Halls, et. al.	Assign	101	511
"	"	"	"	Robert B. Keesing	Dec	29	1960	am	11	Sept.	1	1955	Dec	30	1960	S. B. J. H. Halls, et. al.	"	101	511
"	"	"	"	Minerals & Chemicals Philipp Corp.	Aug	29	1961	a.m.	2	Aug.	28	1961	Aug.	29	1961	271 acres in Third Land District	Option	102	148
"	"	"	"	The Hancock Mutual Life Ins. Co.	June	24	1963	P.M.	10	June	19	1963	June	20	1963	145.35 acres in Third Land District	WD	105	44-81
"	"	"	"	Minerals & Chemicals Philipp Corp.	Sept	12	1963	a.m.	2	Aug.	21	1963	Sept.	17	1963	145.35 acres in Third Land District	Option	105	540-1
"	"	"	"	"	"	"	"	"	"	"	"	"	"	"	"	145.35 acres in Third Land District	"	105	541-2
"	"	"	"	H. F. Belote	Mar.	24	1964	P.M.	5	Mar.	16	1964	Mar.	25	1964	2 Tracts of land + timber leased	GjB	108	283-4
"	"	"	"	Minerals & Chemicals Philipp Corp.	Oct.	8	1964	a.m.	2	Oct.	8	1964	Oct.	13	1964	Tract in Third Land District	WD	108	598-9
"	"	"	"	"	"	"	"	"	"	"	"	"	"	"	"	143.53 acres in Third Land District	WD	108	599-600
"	"	"	"	Tommy E. Walden	Feb.	20	1967	P.M.	2	Feb.	20	1967	Feb.	20	1967	Tract in Ironsboro	WD	112	100-2
"	"	"	"	Roy S. Poolittle	"	"	"	"	"	"	"	"	"	"	"	"	"	112	103-5

Filing Docket and General Index to Realty Deeds and Mortgages—GRANTORS

Refer to SUB-INDEX in front portion of Book for Alphabetical Arrangement and Page Reference to Names in this Index

Cott Patented Index Systems.
Manufactured by Geo. D. Barnard Sta. Co., St. Louis, Mo.

GRANTORS FAMILY NAMES	GIVEN NAMES ABCDEFGHIJ	GIVEN NAMES IJKLMNOP	GIVEN NAMES QRSTUVWXYZ	GRANTEES	DATE OF FILING				DATE OF INSTRUMENT			DATE OF RECORD			LOCATION OF PROPERTY OR OTHER DESCRIPTION	KIND OF INST'MT	BOOK	PAGE
					MONTH	DAY	YEAR	HR. M.	MONTH	DAY	YEAR	MONTH	DAY	YEAR				
Georgia Lumber & Veneer Corporation				E. H. Montgomery	Feb	20	1967	3	Feb	20	1967	Feb	20	1967	Tract in Sornabro	WD	112	106-8
"	"	"	"	Kinduly-Clark Corp.	Apr	14	1967	12	Apr	10	1967	Apr	14	1967	Business in Passmore + Lodge District	WD	112	293-7
"	"	"	"	H. F. Belote	June	1	1967	9	June	5	1966	June	1	1967	40' only in the 4th Land Dist	QBD	112	468
"	"	"	"	Robert B. Rossing	Jan	22	1968	10	Jan	15	1968	Jan	23	1968	Tract in Sornabro	WD	114	32-3
"	"	"	"	Robert B. Rossing	"	"	"	"	"	"	"	"	"	"	Lease of J. B. Dixon	Assignment	114	24-5
"	"	"	"	Robert B. Rossing	"	"	"	"	"	"	"	"	"	"	Lease of J. B. Dixon	"	114	26-37
"	"	"	"	Robert B. Rossing	"	"	"	"	"	"	"	"	"	"	Lease of Frank Chambers, et al.	"	114	41-2
"	"	"	"	Robert B. Rossing	"	"	"	"	"	"	"	"	"	"	Lease of Frank Chambers, et al.	"	114	46-7
"	"	"	"	Robert B. Rossing	"	"	"	"	"	"	"	"	"	"	Lease of H. E. Stephens	"	114	47-50
"	"	"	"	per atty Lod Lumber Co. Inc.	Dec	1	1969	9	Dec	27	1969	Dec	1	1969	Lease of J. C. Dixon	Lease	118	546
"	"	"	"	Zombro Christian Church	Oct	16	1974	"	Feb	20	1967	Oct	16	1974	Lot in Zombro	WD	132	262

Filing Docket and General Index to Realty Deeds and Mortgages—GRANTORS

Refer to SUB-INDEX in front portion of Book for Alphabetical Arrangement and Page Reference to Names in this Index.

Cott Patented Index Systems.
Manufactured by Geo. D. Barnard Sta. Co., St. Louis, Mo.

(207)

GRANTORS FAMILY NAMES	GIVEN NAMES A B C D E F G H	GIVEN NAMES I J K L M N O	GIVEN NAMES P Q R S T U V W X Y Z	GRANTEES	DATE OF FILING				DATE OF INSTRUM'T			DATE OF RECORD			LOCATION OF PROPERTY OR OTHER DESCRIPTION	KIND OF INST'M'T	BOOK	PAGE
					MONTH	DAY	YEAR	HR. M.	MONTH	DAY	YEAR	MONTH	DAY	YEAR				
				Rudolph Better	April	18	1946	2 Pm	July	28	1946	April	18	1946	380. Am. Ltr #180. 1/8-1/2 of 143	W.D.	94	526-7

Filing Docket and General Index to Realty Deeds and Mortgages—GRANTORS

Refer to SUB-INDEX in front portion of Book for Alphabetical Arrangement and Page Reference to Names in this Index

Cott's Patented Index Systems,
Manufactured by Geo. D. Barnard Sta. Co., St. Louis, Mo

(209)

GRANTORS FAMILY NAMES	GIVEN NAMES ABCDEFGHIJ	GIVEN NAMES JKLMNO	GIVEN NAMES PQRSTUVWXYZ	GRANTEES	DATE OF FILING				DATE OF INSTRUMENT			DATE OF RECORD			LOCATION OF PROPERTY OR OTHER DESCRIPTION	KIND OF INST'M'T	BOOK	PAGE	
					MONTH	DAY	YEAR	HR. M.	MONTH	DAY	YEAR	MONTH	DAY	YEAR					
Graddy	Clara	Bell		Lilly Edward	Apr	14	1950	PM	3	Apr	14	1950	Apr	14	1950	1/2 acre in 327 th militia list	WD	80	571
"	Harris			Wilkinson County Bank	Feb	28	1957	AM	9	Feb	27	1957	Feb	28	1957	lot near me Jctn	MS	83	554
"	Harris			" " "	"	29	1956	"	"	"	27	1956	Nov	1	1956	lot near me Jctn 1959 1959			
"	Harris			" " "	Sept	10	"	"	"	Sept	8	"	Sept	10	"	lot near me Jctn 1974 1974			
"	George	Lord	Jal	A. T. Lord	Oct	13	1960	AM	4	May	5	1951	Oct	14	1960	lot in alt town	Geo	101	422-3
"	Harris			Wilkinson County Bank	Oct.	5	1966	PM	2	Oct.	4	1966	Oct.	11	1966	lot near me Jctn 1977 1977			
"	Harris			Rebel Max Carswell	Aug	15	1978	PM	4:15	Aug	15	1978	Aug	15	1978	1 acre - 327 th - H.M. list.	MS	147	697

Filing Docket and General Index to Realty Deeds and Mortgages—GRANTORS

Refer to SUB-INDEX in front portion of Book for Alphabetical Arrangement and Page Reference to Names in this Index

Cott's Patented Index Systems,
Manufactured by Geo. D. Barnard Sta. Co., St. Louis, Mo.

(211)

GRANTORS FAMILY NAMES	GIVEN NAMES ABCDEFGHIH	GIVEN NAMES IJKLMNO	GIVEN NAMES PQRSTUVWXYZ	GRANTEES	DATE OF FILING				DATE OF INSTRUMENT			DATE OF RECORD			LOCATION OF PROPERTY OR OTHER DESCRIPTION	KIND OF INST'M'T	BOOK	PAGE
					MONTH	DAY	YEAR	HR. M.	MONTH	DAY	YEAR	MONTH	DAY	YEAR				
<i>General Dynamics corp.</i>				<i>Stramberg Construction Co.</i>	<i>Nov</i>	<i>14</i>	<i>1956</i>	<i>9</i>	<i>Nov</i>	<i>2</i>	<i>1956</i>	<i>Nov</i>	<i>20</i>	<i>1956</i>	<i>S.D. & B.S. - 5000 sq. ft. Wilkes-Barre, Pa.</i>		<i>95</i>	<i>232</i>
<i>"</i>	<i>"</i>	<i>"</i>		<i>"</i>	<i>Nov</i>	<i>19</i>	<i>1958</i>	<i>9</i>	<i>Nov</i>	<i>4</i>	<i>1958</i>	<i>Nov</i>	<i>22</i>	<i>1958</i>	<i>Deed & B.S.</i>		<i>98</i>	<i>144</i>
<i>"</i>	<i>"</i>	<i>"</i>		<i>"</i>	<i>June</i>	<i>13</i>	<i>1958</i>	<i>9</i>	<i>June</i>	<i>4</i>	<i>1958</i>	<i>June</i>	<i>13</i>	<i>1958</i>	<i>S.D. - Wilkes-Barre, Pa.</i>		<i>99</i>	<i>241</i>

Filing Docket and General Index to Realty Deeds and Mortgages—GRANTORS

Refer to SUB-INDEX in front portion of Book for Alphabetical Arrangement and Page Reference to Names in this Index

Cott's Patented Index Systems,
Manufactured by Geo. D. Barnard Sta. Co., St. Louis, Mo

(213)

GRANTORS FAMILY NAMES	GIVEN NAMES ABCDEFGHIJ	GIVEN NAMES KLMNO	GIVEN NAMES PQRSTUVWXYZ	GRANTEES	DATE OF FILING				DATE OF INSTRUMENT			DATE OF RECORD			LOCATION OF PROPERTY OR OTHER DESCRIPTION	KIND OF INST'M'T	BOOK	PAGE
					MONTH	DAY	YEAR	HR. M.	MONTH	DAY	YEAR	MONTH	DAY	YEAR				
Dattel,	Willie L.		Alma Jean + Charndal	Eddie Martha Dattel	Apr	14	1989	9 am	Mar	31	1989	Apr	21	1989	327th St. Bldg. 1, 2, 3 & 4, Bl. D. Adams Sts. Sub	Deed	189	10-11
	William Thomas, Sr.		per heirs et al		"	"	"	"	"	"	"	"	"	"	"	"	"	"
	Eddie Mae H.		view as heir	Rennell L. & Lucy R. Renner	Apr	14	1989	9 am	Mar	26	1989	Apr	21	1989	327th St. Bldg. 1 & 2, Bl. D. Adams Sts. Sub	WD	189	12
	William Thomas, Sr.		per heirs		"	"	"	"	"	"	"	"	"	"	"	"	"	"
	Marece			O'Connell E. M. C.	May	8	1989	4:00 pm	May	1	1989	May	9	1989	Right of way	Ease-ment	189	256
	David Lee			O'Connell E. M. C.	June	16	1989	3:15 pm	June	6	1989	June	20	1989	Right of way	Ease-ment	189	641
	Lucy R. Marece			O'Connell E. M. C.	June	16	1989	3:15 pm	May	22	1989	June	20	1989	Right of way	Ease-ment	189	642
			O'Connell E. M. C.	June	16	1989	3:15 pm	May	17	1989	June	20	1989	Right of way	Ease-ment	189	643	

Filing Docket and General Index to Realty Deeds and Mortgages—GRANTORS

Refer to SUB-INDEX in front portion of Book for Alphabetical Arrangement and Page Reference to Names in this Index

Cott's Patented Index Systems,
Manufactured by Geo. D. Barnard Sta. Co., St. Louis, Mo.

	GRANTORS <small>FAMILY NAMES</small>	GIVEN NAMES <small>ABCDEFGHIJ</small>	GIVEN NAMES <small>IJKLMNO</small>	GIVEN NAMES <small>PQRSTUVWXYZ</small>	GRANTEES	DATE OF FILING				DATE OF INSTRUMENT			DATE OF RECORD			LOCATION OF PROPERTY OR OTHER DESCRIPTION	KIND OF INST'MT	BOOK	PAGE
						MONTH	DAY	YEAR	HR./M.	MONTH	DAY	YEAR	MONTH	DAY	YEAR				
	Georgia Rural Roads authority				State of Georgia	Aug	21	1958	9	July	24	1958	Aug	21	1958	Tract 331st & 12th St. E.M.	ged	99292	3
	" " "				" " "	"	"	"	"	"	"	"	"	"	"	Tract 357th & 12th St. E.M.	ged	99293	

Filing Docket and General Index to Realty Deeds and Mortgages—GRANTORS

Refer to SUB-INDEX in front portion of Book for Alphabetical Arrangement and Page Reference to Names in this Index

Cott's Patented Index Systems,
Manufactured by Geo. D. Barnard Sta. Co., St. Louis, Mo.

(221)

GRANTORS FAMILY NAMES	GIVEN NAMES ABCDEFGHIJ	GIVEN NAMES JKLMNO	GIVEN NAMES PQRSTUVWXYZ	GRANTEES	DATE OF FILING				DATE OF INSTRUMENT			DATE OF RECORD			LOCATION OF PROPERTY OR OTHER DESCRIPTION	KIND OF INST'MT	BOOK	PAGE
					MONTH	DAY	YEAR	HR. M.	MONTH	DAY	YEAR	MONTH	DAY	YEAR				
Georgia Kraft Co.				Minerals & Chemical Corp. of Iowa	July	1	1959	4 PM	June	20	1959	July	2	1959	Right of Way	Agreement	99	544
"	"	"	"	J. C. Jackson	Oct.	13	1961	Q.M.	Oct.	3	1961	Oct.	13	1961	Butler Tract & Halted Tract	Agreement	103	194-95
"	"	"	"	Georgia Kraft Company (formerly Krome Kraft Co.)	Oct.	26	1962	Q.M.	Oct.	22	1962	Oct.	26	1962	Divers tracts	W.P.	105	56
"	"	"	"	Minerals & Chemicals Philipp Corp.	July	2	1965	P.M.	June	14	1965	July	2	1965	1/40.5 acres in 4th Land District	Purchase	109	417-187
"	"	"	"	"	May	25	1966	Q.M.	May	13	1966	May	25	1966	Option to Purchase	Extension	110	468
"	"	"	"	"	July	14	1966	Q.M.	July	11	1966	July	18	1966	Extension of Option to Purchase	Extension	111	15
"	"	"	"	"	Aug.	12	1966	Q.M.	Aug.	9	1966	Aug.	12	1966	Extension of Option to Purchase	Extension	111	149
"	"	"	"	"	Oct.	12	1966	Q.M.	Oct.	10	1966	Oct.	12	1966	Extension of Option to Purchase	Extension	111	324
"	"	"	"	Libertan Properties, Inc.	Nov.	15	1966	P.M.	Nov.	15	1966	Nov.	16	1966	344.05 acres in 4th Land District	Deed	111	397-8
"	"	"	"	Wilkinson County	June	12	1967	P.M.	May	8	1967	June	12	1967	PK 37-40 ft. wide	R.W.	112	507
"	"	"	"	"	Sept.	12	1967	Q.M.	Aug.	24	1967	Sept.	12	1967	2 tracts in 330th B. M. Dist.	W.P.	113	184-5
"	"	"	"	"	Nov.	19	1968	Q.M.	Dec.	20	1967	Nov.	19	1968	PK 6086	Deed	114	263
"	"	"	"	Engelhard Minerals & Chemicals Corp.	Nov.	4	1969	9 AM	Oct	20	1969	Nov	4	1969	Queen Tracts - Wilkinson & Zwigg	Option	118	419-43
"	"	"	"	Q. S. Bond & Chemical Corp.	Jan	26	1969	10 AM	Jan	14	1970	Jan	26	1969	Queen Tracts - Wilkinson & Zwigg	W.P.	119	158-70
"	"	"	"	Georgia Kraft Co.	Nov.	3	1970	AM	Oct	14	1970	Nov.	3	1970	2nd Parcel west	W.P.	121	115-9
"	"	"	"	Engelhard Minerals & Chemicals Corp.	Nov	7	1970	PM	Nov	11	1970	Dec	7	1970	170 acres - 4th Land Dist	W.P.	121	212-3

Filing Docket and General Index to Realty Deeds and Mortgages—GRANTORS

Refer to SUB-INDEX in front portion of Book for Alphabetical Arrangement and Page Reference to Names in this Index

Cott's Patented Index Systems,
Manufactured by Geo. D. Barnard Sta. Co., St. Louis, Mo

221

GRANTORS FAMILY NAMES	GIVEN NAMES ABCDEFGHIJ	GIVEN NAMES IJKLMNO	GIVEN NAMES PQRSTUWXYZ	GRANTEES	DATE OF FILING				DATE OF INSTRUMENT			DATE OF RECORD			LOCATION OF PROPERTY OR OTHER DESCRIPTION	KIND OF INST'MT	BOOK	PAGE
					MONTH	DAY	YEAR	HR. M.	MONTH	DAY	YEAR	MONTH	DAY	YEAR				
Georgia Kraft Co.				Property Management Division, Inc.	Jan	22	1971	9am	Jan	8	1971	Jan	22	1971	663.71 acres 4th Land Dist.	Deed	121	429-30
"	"	"	"	General Refractories Co.	Jan	19	1972	am	Jan	5	1972	Jan	19	1972	318.72 acres 5th Land Dist.	agreement	124	152-153
"	"	"	"	Engelhard Minerals & Chemicals Corp.	Jan	2	1973	PM	Dec	29	1972	Jan	2	1973	318.72 acres 5th Land Dist.	Contract	126	740-741
"	"	"	"	Wilkeson County Oconee Electric Membership Corp.	June	10	1974	PM	June	26	1971	June	10	1974	Project No. PR 7457	RWD	131	221-278
"	"	"	"	Southeastern Exploration & Production Co.	Aug	24	1976	am	Aug	10	1976	Aug	24	1976	Right of way	Lease	140	280-270
"	"	"	"	Gas Engineering Corporation	June	27	1978	PM	May	23	1978	June	27	1978	5 Tracts	Lease	147	274-349
"	"	"	"	Gas Engineering Corporation	June	10	1980	am	Nov	26	1980	June	10	1980	0.70 acres - 27th Land Dist.	WD	154	351-722
"	"	"	"	Gas Engineering Corporation	Aug	31	1981	am	July	22	1981	Aug	31	1981	Right of way - 5.29 acres - 4th Land Dist.	Easement	158	724-90
"	"	"	"	Oconee Electric Membership Corporation	Sept	21	1981	am	May	18	1981	Sept	21	1981	Right of way	Agreement	159	93-372
"	"	"	"	Georgia Power Company	Nov	2	1981	am	Oct	13	1981	Nov	2	1981	Right of way 6.653 acres - 4th Land Dist.	R/W Deed	159	376-228
"	"	"	"	Engelhard Corporation	Feb	14	1985	am	Nov	9	1984	Feb	15	1985	Right of way	agreement	171	231-245
"	"	"	"	Georgia Power Co.	Feb	18	1985	am	Jan	24	1985	Feb	18	1985	Right of way	R/W	171	248-654
"	"	"	"	Hankland Co., Inc	Apr	1	1985	am	Feb	12	1985	Apr	1	1985	570.19 acres - 4th Land Dist.	Lease	171	657-95
"	"	"	"	Anglo-American Clays Corp.	Sept	18	1986	am	Aug	26	1986	Sept	19	1986	129.5 ac - 27th Land Dist.	memo of lease	177	90-15
"	"	"	"	P.M. Huber Corp.	Jan	22	1987	am	Jan	9	1987	Jan	22	1987	timber located - 114 ac - 26th Land Dist.	Deed	179	16-55
"	"	"	"	Arlene S. Bass	May	4	1987	pm	Apr	23	1987	May	6	1987	20 ft Easement	Easement	180	57

Filing Docket and General Index to Realty Deeds and Mortgages — GRANTORS

REG. U. S. PAT. OFFICE *ChemCott* County Indexes Since 1888
An Identifying Trade Mark

 Open at Proper Tab according to First Letter or Letters of Name and refer to Buff Sub-Index sheet for page reference.

COTT FAMILY NAME INDEX NO. 1-SPLIT © 1949
MADE BY THE COTT INDEX COMPANY, COLUMBUS, OHIO
MFG. COTT PATENT INDEX SYSTEMS

(221)

GRANTORS FAMILY NAMES	GIVEN NAMES ABCDEFGH	GIVEN NAMES IJKLMNO	GIVEN NAMES PQRSTUVWXYZ	GRANTEES	DATE OF FILING				DATE OF INSTRUMENT			DATE OF RECORD			LOCATION OF PROPERTY OR OTHER DESCRIPTION	KIND OF INST.	BOOK	PAGE
					Month	Day	Year	Hr. M.	Month	Day	Year	Month	Day	Year				
Georgia Trust Co	"	"		Arlene S. Bass	May	7	1987	9 am	May	1	1987	May	7	1987	Right of way Easement 180/55-57	Official	180	81-83
"	"	"		Georgia Pacific Corp	Sept	2	1987	4:15 pm	Sept	1	1987	Sept	3	1987	divers property	limited WD	181	437-471
"	"	"		Georgia Pacific Corp.	Sept	2	1987	4:15 pm	Sept	1	1987	Sept	3	1987	divers trusts	QCD	181	472-474
"	"	"		Georgia Pacific Corp.	Sept	2	1987	4:15 pm	Sept	1	1987	Sept	3	1987	divers property	copy of limited agreements	181	475-501
"	"	"	(rka Inland-Rome, Inc)	Engelhard Corp.	Mar	17	1989	9 am	-	-	1989	Mar	21	1989	344.05 acres - 4 th rd	WD	188	492-494
"	"	"	"	Engelhard Corp.	Mar	23	1989	9 am	Mar	16	1989	Mar	24	1989	344.05 acres - 4 th rd	Official	188	533-542

This Index approved and adopted for use in the Counties of Georgia pursuant to the Act approved August 8, 1916, providing for uniform records throughout the State.

Clifford Baker, Attorney General.

Filing Docket and General Index to Realty Deeds and Mortgages—GRANTORS

Refer to SUB-INDEX in front portion of Book for Alphabetical Arrangement and Page Reference to Names in this Index.

Cott's Patented Index Systems. Owned and manufactured by Walker, Evans & Cogswell Co., Charleston, S. C.

GRANTORS FAMILY NAMES	GIVEN NAMES A B C D E F G H	GIVEN NAMES I J K L M N O	GIVEN NAMES P Q R S T U V W X Y Z	GRANTEES	DATE OF FILING				DATE OF INST'MT			DATE OF RECORD			LOCATION OF PROPERTY OR OTHER DESCRIPTION	Kind of inst'mt	Book	Page	
					Month	Day	Year	Hour	Min	Month	Day	Year	Month	Day					Year
<i>Gunn</i>	<i>Carl A.</i>			<i>C. I. Hardie</i>	<i>July</i>	<i>8</i>	<i>1960</i>	<i>11</i>	<i>am</i>	<i>July</i>	<i>8</i>	<i>1960</i>	<i>July</i>	<i>9</i>	<i>1960</i>	<i>Walker, Evans & Cogswell Co., Charleston, S. C.</i>	<i>1505</i>	<i>100</i>	<i>202</i>
<i>Gunn</i>	<i>Rufus B. + Gannette C.</i>			<i>Rufus B. + Gannette C. Gunn</i>	<i>July</i>	<i>18</i>	<i>1990</i>	<i>9</i>	<i>am</i>	<i>July</i>	<i>17</i>	<i>1990</i>	<i>July</i>	<i>19</i>	<i>1990</i>	<i>Lt. W-29, Sec 2, tract 1505</i>	<i>W-29</i>	<i>195</i>	<i>133</i>

These sheets are blanks in North Carolina, South Carolina, Georgia, Florida and Alabama.

Filing Docket and General Index to Realty Deeds and Mortgages — GRANTORS

COTT FAMILY NAME INDEX No. 1-Split
Copyright 1933 A122559

☞ Open at Proper Tab according to First Letter or Letters of
Name and refer to Buff Sub-Index sheet for page reference.

Made by The Cott Index Company, Columbus, Ohio
Foote & Davies, Inc., Atlanta, Georgia

(225)

GRANTORS FAMILY NAMES	GIVEN NAMES ABCDEFGHIJ	GIVEN NAMES JKLMNO	GIVEN NAMES PQRSTUVWXYZ	GRANTEES	DATE OF FILING				DATE OF INSTRUMENT			DATE OF RECORD			LOCATION OF PROPERTY OR OTHER DESCRIPTION	KIND OF INST.	BOOK	PAGE
					Month	Day	Year	Hr. M.	Month	Day	Year	Month	Day	Year				
Drubel	adel			Modern Home Construction Co	Sept	1	1960	9 am	Aug	20	1960	Sept	2	1960	Lots 3 & 4 Block A in 321st St Wm	SD	101	376-7
"	adel			Johnny Edmonds et al	June	26	1970	7 pm	June	-	1970	June	26	1970	3 Lots in Invention street	WED	120	232
"	adel			John Edmonds et al	"	"	"	"	"	"	"	"	"	"	"	"	"	6
"	Adel	et al		Wilkeson County	Aug	10	1972	7 PM	Dec	3	1972	Aug	10	1972	PA 7458	RWD	125	658
Prober	adel			Ocean Electric Membership Corp	Dec	29	1977	9:30 am	Oct	20	1977	Dec	29	1977	Right of Way	Exp	145	401
Drubel	Adel et al			Ocean Electric Membership Corporation	May	17	1990	12:45 PM	Apr	16	1990	May	22	1990	Right of Way	Case	194	326

This Index approved and adopted for use in the Counties of Georgia pursuant to the Act approved August 8, 1916, providing for uniform records throughout the State.

Filing Docket and General Index to Realty Deeds and Mortgages—GRANTORS

Clifford Walker, Attorney General.

Refer to SUB-INDEX in front portion of Book for Alphabetical Arrangement and Page Reference to Names in this Index.

Cott's Patented Index Systems. Owned and manufactured by Walker, Evans & Cogswell Co., Charleston, S. C.

(227)

GRANTORS FAMILY NAMES	GIVEN NAMES A B C D E F G H	GIVEN NAMES I J K L M N O	GIVEN NAMES P Q R S T U V W X Y Z	GRANTEES	DATE OF FILING				DATE OF INST'MT			DATE OF RECORD			LOCATION OF PROPERTY OR OTHER DESCRIPTION	Kind of Inst'mt	Book	Page			
					Month	Day	Year	Hour	Month	Day	Year	Month	Day	Year							
<i>Georgia Roofing & Supply Co</i>				<i>First National Bank Building</i>			<i>8</i>		<i>1960</i>			<i>5</i>		<i>1960</i>	<i>8</i>		<i>1960</i>	<i>of Beth Barney</i>	<i>Index</i>	<i>101</i>	<i>464-5</i>

These Sheets and Binders in North Carolina, South Carolina, Georgia, Florida and Alabama.

This Index approved and adopted for use in the Counties of Georgia pursuant to the Act approved August 8, 1916, providing for uniform records throughout the State.

Filing Docket and General Index to Realty Deeds and Mortgages—GRANTORS

Clifford Walker, Attorney General.

Refer to SUB-INDEX in front portion of Book for Alphabetical Arrangement and Page Reference to Names in this Index.

Cott's Patented Index Systems. Owned and manufactured by Walker, Evans & Cogswell Co., Charleston, S. C.

(229)

GRANTORS FAMILY NAMES	GIVEN NAMES A B C D E F G H	GIVEN NAMES I J K L M N O	GIVEN NAMES P Q R S T U V W X Y Z	GRANTEES	DATE OF FILING				DATE OF INST'MT			DATE OF RECORD			LOCATION OF PROPERTY OR OTHER DESCRIPTION	Kind of Inst'mt	Book	Page
					Month	Day	Year	Hour	Month	Day	Year	Month	Day	Year				
								10										

These Sheets and Bladders in North Carolina, South Carolina, Georgia, Florida and Alabama.

This Index approved and adopted for use in the Counties of Georgia pursuant to the Act approved August 8, 1916, providing for uniform records throughout the State.

Filing Docket and General Index to Realty Deeds and Mortgages—GRANTORS

Clifford Decker, Attorney General.

Refer to SUB-INDEX in front portion of Book for Alphabetical Arrangement and Page Reference to Names in this Index.

Cott's Patented Index Systems. Owned and manufactured by Walker, Evans & Cogswell Co., Charleston, S. C.

GRANTORS FAMILY NAMES	GIVEN NAMES ABCDEFGHIJ	GIVEN NAMES IJKLMNO	GIVEN NAMES PQRSTUVWXYZ	GRANTEES	DATE OF FILING				DATE OF INST'MT			DATE OF RECORD			LOCATION OF PROPERTY OR OTHER DESCRIPTION	Kled of Inst'mt	Book	Page
					Month	Day	Year	Hour	Month	Day	Year	Month	Day	Year				
Garner	Dr. Byler D.			Dorson Bank	July	12	1961	9:00 AM	July	8	1961	July	13	1961	Tracts in Gordon	1961	304	
"	"	"	"	J. L. Hardie	Jan.	26	1962	2:30 PM	July	8	1961	Jan.	26	1962	Tracts in Gordon	1962	214	
"	"	"	"	E. G. Branan	"	"	"	"	"	"	"	"	"	"	Tracts in Gordon	1962	315	
"	Byler D.			First Federal Sav. & Loan Assn. of Ga.	Aug.	26	1963	7:00 PM	Aug.	26	1963	Aug.	27	1963	Tracts in Gordon	1963	105 543-4	
"	Dr. Byler D.			Seave, Beckuch & Co.	Jan.	16	1968	6:00 PM	-	-	-	Jan.	16	1968	Air conditioning unit - lot 6 & 7 in Gordon	1968	68-15	
"	Byler D.			Dorson Bank	June	21	1969	8:00 AM	June	11	1969	June	21	1969	Tracts in Gordon	1969	301 7 1969	
"	B. Javan			City of Savannah	May	19	1970	9:00 AM	May	5	1970	May	14	1970	Tracts in Gordon	1970	128 1970	
"	Climmie			H. E. Stephens	Sept	28	1970	8:00 AM	Sept	26	1970	Sept	28	1970	Tracts in Gordon	1970	132-4	
"	Byler D.			Wilmington County, Georgia	Feb	1	1971	9:00 AM	Jan	11	1971	Feb	1	1971	Lot in Gordon	1971	121 515-7	
"	Byler D.			Georgia Power Co.	Sept	16	1971	8:00 AM	Sept	9	1971	Sept	16	1971	Right of way	1971	123 254	
"	Byler D.			Piedmont Broadcasting Co.	Nov	15	1971	10:30 AM	Jan	1	1971	Nov	15	1971	Tracts in Gordon	1971	123 545-547	
"	Climmie			Philip M. Chandler	Jan.	25	1972	9:00 AM	Jan.	3	1972	Jan.	25	1972	Lot in Dorchester	1972	124 213	
"	Climmie			DeKling, Walker Inc	June	28	1972	9:00 AM	June	27	1972	June	28	1972	Lot in Dorchester	1972	125 382-390	
"	B. Javan			Federal Land Bank	Oct	30	1972	7:00 PM	Oct	17	1972	Oct	30	1972	Tracts in Lawrence & Wilkeson	1972	126 424-426	
"	B. Javan			Murray & Green Developers	Nov.	23	1973	9:00 AM	Aug	31	1973	Nov.	23	1973	Tracts in Lawrence & Wilkeson	1973	129 291	
"	Dr. Byler D.			Arthur J. Lavender	Dec	31	1973	9:00 AM	Dec	31	1973	Dec	31	1973	Tracts in Gordon	1973	129 291-2	
"	Dr. Byler D.			Winnon M. Lavender	Dec	31	1973	9:00 AM	Dec	31	1973	Dec	31	1973	Tracts in Gordon	1973	129 291-2	

These Sheets and Binders in North Carolina, South Carolina, Georgia, Florida and Alabama.

Filing Docket and General Index to Realty Deeds and Mortgages — GRANTORS

REG. U. S. PAT. OFFICE *Chas. McCott* County Indexes Since 1886 An Identifying Trade Mark

Open at Proper Tab according to First Letter or Letters of Name and refer to Buff Sub-Index sheet for page reference.

COTT FAMILY NAME INDEX No. 1-SPLIT © 1988 Made By The Cott Index Company, Columbus, Ohio Mfg. Cott Patent Index Systems

(23)

GRANTORS FAMILY NAMES	GIVEN NAMES ABCDEFGHIJ	GIVEN NAMES JKLMNO	GIVEN NAMES PQRSTUVWXYZ	GRANTEES	DATE OF FILING				DATE OF INSTRUMENT			DATE OF RECORD			LOCATION OF PROPERTY OR OTHER DESCRIPTION	KIND OF INST.	BOOK	PAGE
					Month	Day	Year	Hr. M.	Month	Day	Year	Month	Day	Year				
Gamer	Cyler D.	M.D.	etal	Trust Company Bank of Middle Sta. Mo.	Mar	16	1983	12 noon	Feb	7	1983	Mar	21	1983	Wagoner City of Gordon, Mo. 1983	FS	131-132	
"	Herald D.			The Gordon Bank	Mar	22	1983	1 pm	Mar	11	1983	Mar	24	1983	Wagoner City of Gordon, Mo. 1983	FS	211-213	
"	Herald D. Jr. + Lynn J.			The Gordon Bank	May	24	1983	1:30 pm	May	23	1983	May	27	1983	Wagoner City of Gordon, Mo. 1983	FS	603-605	
"	Cyler D.	M.D.	etal	Tri-County Electric Membership Corp.	June	6	1983	9 am	-	-	-	June	16	1983	Wagoner City of Gordon, Mo. 1983	FS	1104 652	
"	Cyler D.	M.D.	etal	United States of America	June	6	1983	2:30 pm	June	6	1983	June	16	1983	Wagoner City of Gordon, Mo. 1983	FS	1104 657-661	
"	Cyler D.	M.D.		J. J. Youngblood	Aug	17	1983	4:30 pm	Aug	17	1983	Aug	24	1983	Wagoner City of Gordon, Mo. 1983	FS	510-512	
"	Cyler D.		etal	Noland Company	Sept	1	1983	9 am	Sept	1	1983	Sept	9	1983	Wagoner City of Gordon, Mo. 1983	FS	1104 662	
"	Cyler D.		etal	United States of America	Sept	2	1983	3 pm	-	-	-	-	-	-	-	FS	83-382	
"	Cyler D.			De Power Company	Jan	18	1984	9:30 pm	Jan	18	1984	Jan	27	1984	Wagoner City of Gordon, Mo. 1983	WD	167 176	
"	Clemmie			Atlantic Mortgage Co.	March	5	1984	9 am	Feb	27	1984	March	12	1984	Wagoner City of Gordon, Mo. 1983	FS	167 542-545	
"	Cyler D.	M.D.		The Gordon Bank	May	15	1984	3:45 pm	May	10	1984	May	16	1984	Wagoner City of Gordon, Mo. 1983	FS	168 487-489	
"	Cyler D.	M.D.		Four County Bank	July	12	1984	12 noon	July	-	1984	July	17	1984	Wagoner City of Gordon, Mo. 1983	FS	117-119	
"	Cyler D.	M.D.		Jammy Nobles & Shepherd et al	July	25	1984	3 pm	July	25	1984	July	31	1984	Wagoner City of Gordon, Mo. 1983	WD	169 297	
"	"	"	"	David Sawyer & Shepherd et al	"	"	"	"	"	"	"	"	"	"	"	"	"	
"	Cyler D.	M.D.		The Gordon Bank	Jan	8	1985	10:15 am	Dec	21	1984	Jan	11	1985	Wagoner City of Gordon, Mo. 1983	FS	174-176	
"	Herald D. & Lynn J.			Emory W. & Rena Honeycutt	July	26	1985	10:30 am	July	26	1985	July	29	1985	Wagoner City of Gordon, Mo. 1983	WD	172 613	
"	Herald D. & Lynn J.			Emory W. & Rena Honeycutt	Aug	5	1985	4 pm	Aug	6	1985	Aug	17	1985	Wagoner City of Gordon, Mo. 1983	WD	172 659	

Filing Docket and General Index to Realty Deeds and Mortgages — GRANTORS

(231)

REG. U. S. PAT. OFFICE *ChumCott* County Indexes Since 1888 An Identifying Trade Mark

Open at Proper Tab according to First Letter or Letters of Name and refer to Buff Sub-Index sheet for page reference.

COTT FAMILY NAME INDEX No. 1-SPLIT © 1988 Made By The Cott Index Company, Columbus, Ohio Mfg. Cott Patent Index Systems

GRANTORS FAMILY NAMES	GIVEN NAMES ABCDEFGH	GIVEN NAMES IJKLMNO	GIVEN NAMES PQRSTUVWXYZ	GRANTEES	DATE OF FILING				DATE OF INSTRUMENT			DATE OF RECORD			LOCATION OF PROPERTY OR OTHER DESCRIPTION	KIND OF INST.	BOOK	PAGE
					Month	Day	Year	Hr. M.	Month	Day	Year	Month	Day	Year				
Garnes,	Cyler D.			The City of Gordon	Oct	25	1985	9 am	Oct	21	1985	Oct	28	1985	0.66acre - City of Gordon	WD	173	356-357
"	James Lawson			Mrs. or Mrs. Jimmy Kemp	Feb	11	1986	9 am	Feb	9	1979	Feb	12	1986	Divers property	WD	174	447
"	Greg M.			Mrs. or Mrs. Jimmy Kemp	Feb	11	1986	9 am	Feb	9	1979	Feb	12	1986	Divers property	WD	174	448
"	Cyler			The Gordon Bank	Apr	13	1987	1:30 pm	Dec	23	1986	Apr	13	1987	Lots - City of Gordon	WD	179	630-634
"	Gerald P.			Michael S. & Dawn T. Freeman	July	10	1987	3:50 pm	July	10	1987	July	13	1987	Lots - City of Gordon (G.S. Hardie Sub.)	WD	181	52
"	Cyler D.			The Gordon Bank	Apr	21	1988	2 pm	Feb	10	1988	Apr	25	1988	Lots - City of Gordon	WD	183	776-779
"	Cyler D.			The Gordon Bank	Apr	22	1988	11:45 am	Apr	22	1988	Apr	25	1988	20.18 acres - 1505 th (Alvey) HMD	WD	183	782-784
"	Cyler D.			The Gordon Bank	July	1	1988	3 pm	June	23	1988	July	6	1988	Lots - City of Gordon	WD	184	627-629
"	Cyler D.			Walter Stephen Scott	July	14	1988	4 pm	July	13	1988	July	15	1988	Lots - City of Gordon	WD	184	686
"	Bill			Ha. Power Company	Jan	27	1989	9 am	Jan	18	1989	Jan	31	1989	Right of way	WD	187	746
"	Cyler D.			Richard E. & Ann L. Stapleton	Feb	15	1989	9 am	Feb	9	1989	Feb	21	1989	Lots - City of Gordon (G.S. Hardie Sub.)	WD	188	127

This Index approved and adopted for use in the Counties of Georgia pursuant to the Act approved August 8, 1916, providing for uniform records throughout the State.

Filing Docket and General Index to Realty Deeds and Mortgages—GRANTORS

Clifford Baker, Attorney General.

Refer to SUB-INDEX in front portion of Book for Alphabetical Arrangement and Page Reference to Names in this Index.

Cott's Patented Index Systems. Owned and manufactured by Walker, Evans & Cogswell Co., Charleston, S. C.

233

GRANTORS FAMILY NAMES	GIVEN NAMES ABCDEFGHIJ	GIVEN NAMES KLMNO	GIVEN NAMES PQRSTUVWXYZ	GRANTEES	DATE OF FILING				DATE OF INST'MT			DATE OF RECORD			LOCATION OF PROPERTY OR OTHER DESCRIPTION	Kind of Inst'mt	Book	Page
					Month	Day	Year	Hour	Month	Day	Year	Month	Day	Year				
				Notland Credit Company	Nov.	27	1962	9:00 A.M.	Nov.	12	1962	Dec.	3	1962	S.D. of James H. Vaughn	Deed	105	114-15-16
				City of Danville	Jan.	14	1963	9:30 A.M.	Jan.	11	1963	Jan.	15	1963	30 ft. Street	Deed	105	203
				Inc. Ralph Wilson Sulphur, Jr.					-	1962					Tract in City of Danville	DPB	105	581
				The First Nat'l Bank & Trust Co.	Jan.	24	1963	9 A.M.	Jan.	22	1963	Jan.	25	1963	Lots in City of Danville	DPB	105	215-16-17
				Middle Georgia Lumber Co.	May	13	1963	2 P.M.	May	11	1963	May	12	1963	Lots in City of Danville	Deed Filed 1/2/63	105	412
				Horrell A. Adams	May	15	1963	4 P.M.	May	15	1963	May	16	1963	Lots in City of Danville	Deed Filed 1/2/63	105	414
				Mathis Akins Concrete Block Co.	June	3	1963	9 A.M.	June	3	1963	June	4	1963	Lots 21-22-23+24 of Brookwood Subdiv.	"	105	441
				The First Nat'l Bank & Trust Co.	Aug.	10	1963	11 A.M.	Aug.	6	1963	Aug.	13	1963	Lots in Danville	Deed Filed 8/13/63	105	523-4
				Att'y Ralph Wilson Sulphur, Jr.	Sept.	12	1963	9:30 A.M.	Sept.	-	1963	Sept.	13	1963	Property in Danville	Deed Filed 8/13/63	105	578-9

These Sheets and Binders in North Carolina, South Carolina, Georgia, Florida and Alabama.

This Index approved and adopted for use in the Counties of Georgia pursuant to the Act approved August 8, 1916, providing for uniform records throughout the State.

Filing Docket and General Index to Realty Deeds and Mortgages—GRANTORS

Refer to SUB-INDEX in front portion of Book for Alphabetical Arrangement and Page Reference to Names in this Index

Cott Patented Index Systems.
Manufactured by Geo. D. Barnard Sta. Co., St. Louis, Mo.

(235)

GRANTORS FAMILY NAMES	GIVEN NAMES ABCDEFGHIJ	GIVEN NAMES JKLMNO	GIVEN NAMES PQRSTUVWXYZ	GRANTEES	DATE OF FILING				DATE OF INSTRUMENT			DATE OF RECORD			LOCATION OF PROPERTY OR OTHER DESCRIPTION	KIND OF INST'MT	BOOK	PAGE
					MONTH	DAY	YEAR	HR. M.	MONTH	DAY	YEAR	MONTH	DAY	YEAR				
Bassett	Oliver E.	et. al.		Mrs. Pearl M. Adams Blood	Feb	14	1963	11 A.M.	Nov	12	1962	Feb	15	1963	1 Acre in Fourth Land District	WD	105	238
"	Phelma P.	et. al.		" " " "	"	"	"	"	"	"	"	"	"	"	"	"	"	"
"	Rallex W.			The Garden Bank	Nov	4	1972	9 am	Nov	-	1972	Nov	4	1972	Tract of land in Townsboro	DSD	126	457
"	Rallex			Erney H. Montgomery	May	9	1977	11:55 pm	May	4	1977	May	9	1977	Tract- Third Land District	WD	142	680

This Index approved and adopted for use in the Counties of Georgia pursuant to the Act approved August 8, 1916, providing for uniform records throughout the State.

Filing Docket and General Index to Realty Deeds and Mortgages—GRANTORS

Refer to SUB-INDEX in front portion of Book for Alphabetical Arrangement and Page Reference to Names in this Index

Cott Patented Index Systems.
Manufactured by Geo. D. Barnard Sta. Co., St. Louis, Mo.

(237)

GRANTORS FAMILY NAMES	GIVEN NAMES ABCDEFGHIH	GIVEN NAMES IJKLMNO	GIVEN NAMES PQRSTUVWXYZ	GRANTEES	DATE OF FILING				DATE OF INSTRUMENT			DATE OF RECORD			LOCATION OF PROPERTY OR OTHER DESCRIPTION	KIND OF INST'MT	BOOK	PAGE	
					MONTH	DAY	YEAR	HR. M.	MONTH	DAY	YEAR	MONTH	DAY	YEAR					
<i>Guily Life Insurance Company, et. al.</i>				<i>John P. Borcovan Jr., Trustee</i>	<i>Feb.</i>	<i>14</i>	<i>1963</i>	<i>4:27</i>	<i>9</i>	<i>Jan.</i>	<i>31</i>	<i>1963</i>	<i>Feb.</i>	<i>15</i>	<i>1963</i>	<i>S. D. g. Harbin C. Day et. al.</i>	<i>Deed</i>	<i>105</i>	<i>236-7</i>

Filing Docket and General Index to Realty Deeds and Mortgages—GRANTORS

Refer to SUB-INDEX in front portion of Book for Alphabetical Arrangement and Page Reference to Names in this Index

Cott Patented Index Systems.
Manufactured by Geo. D. Barnard Sta. Co., St. Louis, Mo.

GRANTORS FAMILY NAMES	GIVEN NAMES ABCDEFGH	GIVEN NAMES IJKLMNO	GIVEN NAMES PQRSTUWXYZ	GRANTEES	DATE OF FILING				DATE OF INSTRUMENT			DATE OF RECORD			LOCATION OF PROPERTY OR OTHER DESCRIPTION	KIND OF INST'MT	BOOK	PAGE
					MONTH	DAY	YEAR	HR. M.	MONTH	DAY	YEAR	MONTH	DAY	YEAR				
Graseman	Edward J.			S. M. Bloodworth	May	30	1964	9:30 A.M.	May	18	1964	May	30	1964	220 acres in 331st (Kensh) Dist.	Deed	109	286-7
"	Edward J.			Union Foundation, Inc.	Jan.	9	1965	9 A.M.	Jan.	2	1965	Jan.	9	1965	100 acres in 331st & Wilkinson Counties	Deed	109	150
"	Edward J.			Miss Martha Elizabeth Lee	Sept.	15	1965	9 A.M.	Sept.	3	1965	Sept.	15	1965	240 acres in 331st Dist.	Deed	106	297
"	Edward J.			Union Foundation, Inc.	Dec.	29	1965	9 A.M.	Dec.	21	1965	Dec.	29	1965	1/2 undivided interest in tract in 331st Dist.	WD	110	126-7
"	Edward J.			Freeport Sulphur Co.	Jan.	29	1966	9 A.M.	Jan.	17	1966	Feb.	1	1966	Direct Property in Wilkinson & 331st Co. R/W	R/W	110	212-19
"	E. J.			Wilkinson County	Jan.	16	1966	10 AM	Jan.	29	1966	Jan.	20	1966	50683 (4) 100 ft R/W	R/W	110	535
"	Edward J.			Union Foundation, Inc.	Dec.	29	1966	9 A.M.	Dec.	27	1966	Dec.	29	1966	1/2 undivided interest in 287 acres in 331st (Kensh) Dist.	WD	111	535-7
"	Edward J.			Lockerly Arboretum Foundation, Inc.	"	"	"	9	"	"	"	"	"	"	1/2 undivided interest in 287 acres in 331st (Kensh) Dist.	WD	111	528-40
"	Edward J.			" " " "	Jan.	16	1967	9 A.M.	Jan.	5	1967	Jan.	16	1967	1/2 undivided interest in 287 acres in 331st (Kensh) Dist.	WD	111	583-5
"	Edward J.			Union Foundation, Inc.	"	"	"	9	"	"	"	"	"	"	1/2 undivided interest in 287 acres in 331st (Kensh) Dist.	WD	111	586-8
"	Edward J.			Alexian Brothers	Mar.	15	1967	9 A.M.	Jan.	25	1967	Mar.	15	1967	1/2 undivided interest in 287 acres in 331st (Kensh) Dist.	WD	112	193-5
"	Edward J.			Georgia Power Co.	Oct.	21	1968	9 AM	Oct.	21	1968	Oct.	21	1968	30 ft Right of Way	Cor.	115	254
"	Edward J.			Lockerly Arboretum Foundation	Dec.	13	1968	9 AM	Dec.	25	1968	Dec.	13	1968	1/20 interest 287 acres 27th Dist.	WD	116	164-6
"	Edward J. et al			Mr. J. D. Brasby	Dec.	22	1971	9 AM	Dec.	21	1971	Dec.	22	1971	1.78 acres 26th Low Dist	Deed	123	688 689
"	Edward J.			Yara Engineering Corporation	Jan.	18	1972	9 AM	Jan.	14	1972	Jan.	18	1972	Direct Tracts	Deed	126	519- 526

Filing Docket and General Index to Realty Deeds and Mortgages—GRANTORS

Refer to SUB-INDEX in front portion of Book for Alphabetical Arrangement and Page Reference to Names in this Index

Cott Patented Index Systems.
Manufactured by Geo. D. Barnard Sta. Co., St. Louis, Mo.

GRANTORS FAMILY NAMES	GIVEN NAMES ABCDEFGHIJ	GIVEN NAMES JKLMNO	GIVEN NAMES PQRSTUVWXYZ	GRANTEES	DATE OF FILING				DATE OF INSTRUMENT			DATE OF RECORD			LOCATION OF PROPERTY OR OTHER DESCRIPTION	KIND OF INST'NT	BOOK	PAGE
					MONTH	DAY	YEAR	HR. M.	MONTH	DAY	YEAR	MONTH	DAY	YEAR				
Basantay	John H., Jr. et. al.			Gordon Bank	Feb.	14	1964	2 P.M.	Feb.	12	1964	Feb.	14	1964	Deeds of Sale Amherst, 1964	WB	106	123
"	John H., Jr. et. al.			" "	June	26	1964	2 P.M.	May	7	1964	June	26	1964	Deeds of Sale, 1964	WB	106	169
"	John H., Jr. et. al.			Johnny H. Stenson	Aug.	12	1964	8 P.M.	Aug.	12	1964	Aug.	14	1964	.5 acre in Boston	WB	108	508
"	John H., et. al.			E. H. Brauer	Mar.	12	1965	2 P.M.	Mar.	6	1965	Mar.	17	1965	Lot in Ramoth (331 st) S. M. District	WB	109	257-8
"	John H., Jr.			The Gordon Bank	Mar.	31	1965	2 P.M.	Mar.	27	1965	Apr.	1	1965	Lot in Ramoth (331 st) S. M. District	WB	109	250
"	John H., Jr. et. al.			William R. Sims	Apr.	27	1965	2 P.M.	Apr.	22	1965	Apr.	27	1965	Lot in Ramoth (331 st) S. M. District	WB	109	224-25
"	John H., Jr. et. al.			Benny Brooks	Sept.	3	1965	2 P.M.	Aug.	26	1965	Sept.	3	1965	Lot in Ramoth (331 st) S. M. District	WB	109	515-16
"	John H., Jr.			First Fed. Sav. & Loan Assn. of Boston	Dec.	1	1965	2 P.M.	Nov.	29	1965	Dec.	1	1965	Lot in Ramoth (331 st) S. M. District	WB	110	81-83
"	John H., Jr. et al			John H. Basantay Jr	May	21	1966	on	Dec	9	1965	May	27	1966	Lot 9 Block C ft. Woodie sub.	WB	110	455
"	John H. Jr			Robert L. Morry et al	"	"	"	"	May	14	1966	"	"	"	Lot 9 Block C ft Woodie sub.	WB	86	468
"	"			John D. Morry et al	"	"	"	"	"	"	"	"	"	"	"	"	"	"
"	John H Jr et al			John D. Morry et al	"	"	"	"	Dec	9	1965	"	"	"	Lot 84 pennington heights	WB	110	452-3
"	"			H. Lynn Morry et al	"	"	"	"	"	"	"	"	"	"	"	"	"	"
"	John H.			Gordon Bank	Sept.	14	1967	2 P.M.	Sept.	9	1967	Sept.	14	1967	Lot in Ramoth (331 st) S. M. Dist.	WB	108	516
"	John H.			James Kay Wilson	Dec.	28	1967	2 P.M.	Dec.	-	1967	Dec.	28	1967	Tract in 331 st S. M. Dist.	WB	113	562
"	John H. Jr. et al			John H. Basantay, Jr	Sept	20	1968	on	Sept	2	1968	Sept	20	1968	lot #2 pennington heights	WB	115	416-7
"	John H.			Walter E. Beach	Mar	23	1971	1 P.M.	Mar	-	1971	Mar	23	1971	Lot in pennington heights	WB	122	234

Filing Docket and General Index to Realty Deeds and Mortgages—GRANTORS

Refer to SUB-INDEX in front portion of Book for Alphabetical Arrangement and Page Reference to Names in this Index

Cott Patented Index Systems.
Manufactured by Geo. D. Barnard Sta. Co., St. Louis, Mo

241

GRANTORS FAMILY NAMES	GIVEN NAMES ABCDEFGHIJ	GIVEN NAMES IJKLMNOP	GIVEN NAMES QRSTUVWXYZ	GRANTEES	DATE OF FILING				DATE OF INSTRUMENT			DATE OF RECORD			LOCATION OF PROPERTY OR OTHER DESCRIPTION	KIND OF INST'MT	BOOK	PAGE
					MONTH	DAY	YEAR	HR. M.	MONTH	DAY	YEAR	MONTH	DAY	YEAR				
Gasaway	John H.			Gordon Bank	Apr	3	1977	9 am	Mar	-	1977	Apr	3	1977	Lot 16 of Block M ^{1/2} of Gordon	REC	179	437
"	Patricia B. et al			The Gordon Bank	May	5	1975	am	May	3	1975	May	5	1975	Identified by [unclear]	DPE	184	94-96
"	Charles Wayne et al			" " "	"	"	"	"	"	"	"	"	"	"	" " " "	"	"	"
"	John H.			Beulah J. Kennard	May	5	1978	am	Apr	30	1978	May	5	1978	Identified by Gordon	REC	188	534-536
"	Charles Wayne			Patricia B. Gasaway	Apr	6	1984	AM	Mar	30	1984	Apr	12	1984	Lot 16, Block M ^{1/2} Lot 15 City of Gordon	REC	168	181
"	Patricia B.			Joseph W. Mundy	Sept	4	1986	am	Aug	29	1986	Sept	4	1986	City of Gordon	WD	176	173
"	John H.			The Gordon Bank	Dec	30	1986	pm	Dec	26	1986	Dec	31	1986	Lot 48 & 49, Pennington Hts, City of Gordon	REC	178	430-432
"	Patricia B.			The Gordon Bank	Mar	30	1987	pm	Mar	17	1987	Apr	1	1987	SD of Joseph W. Mundy	Warranty Subordination	179	545

Filing Docket and General Index to Realty Deeds and Mortgages—GRANTORS

Refer to SUB-INDEX in front portion of Book for Alphabetical Arrangement and Page Reference to Names in this Index

Cott Patented Index Systems.
Manufactured by Geo. D. Barnard Sta. Co., St. Louis, Mo.

GRANTORS FAMILY NAMES	GIVEN NAMES ABCDEFGHIJ	GIVEN NAMES IJKLMNO	GIVEN NAMES PQRSTUVWXYZ	GRANTEES	DATE OF FILING				DATE OF INSTRUMENT			DATE OF RECORD			LOCATION OF PROPERTY OR OTHER DESCRIPTION	KIND OF INST'MT	BOOK	PAGE
					MONTH	DAY	YEAR	HR. M.	MONTH	DAY	YEAR	MONTH	DAY	YEAR				
Griffin Pipe Products Co.				Amsted Industries, Inc -	Aug	11	1964	9	June	30	1964	Aug	13	1964	Direct Deeds	108	504-5	
"	"	"	"	International Paper Company	May	15	1981	4:30 PM	Apr	30	1981	May	15	1981	51.9 acres - 3rd Land Dist	Deeds Lease Contract	157	506-509
"	"	"	"	Brunswick Pulp and Paper Co as agent for	June	2	1981	9 AM	May	22	1981	June	2	1981	49.9 acres - 3rd Land Dist	Deeds Contract	157	585-589
"	"	"	"	Mead Lumber Company et al	"	"	"	"	"	"	"	"	"	"	"	"	"	"
"	"	"	"	Scott Lumber Company et al	"	"	"	"	"	"	"	"	"	"	"	"	"	"
"	"	"	"	Brunswick Pulp and Paper Co as agent for	June	2	1981	9 AM	May	22	1981	June	2	1981	45 acres - 327th St Dist	Deeds Contract	157	590-594
"	"	"	"	Mead Lumber Company et al	"	"	"	"	"	"	"	"	"	"	"	"	"	"
"	"	"	"	Scott Lumber Company et al	"	"	"	"	"	"	"	"	"	"	"	"	"	"
"	"	"	"	International Paper Co	July	15	1983	4:30 PM	July	12	1983	July	21	1983	Amend Trust	165	239	

Filing Docket and General Index to Realty Deeds and Mortgages—GRANTORS

Refer to SUB-INDEX in front portion of Book for Alphabetical Arrangement and Page Reference to Names in this Index

Cott Patented Index Systems.
Manufactured by Geo. D. Barnard Sta. Co., St. Louis, Mo.

245

GRANTORS FAMILY NAMES	GIVEN NAMES ABCDEFGHIJ	GIVEN NAMES KLMNOP	GIVEN NAMES QRSTUVWXYZ	GRANTEES	DATE OF FILING				DATE OF INSTRUMENT			DATE OF RECORD			LOCATION OF PROPERTY OR OTHER DESCRIPTION	KIND OF INST'MT	BOOK	PAGE
					MONTH	DAY	YEAR	HR. M.	MONTH	DAY	YEAR	MONTH	DAY	YEAR				
Goodyear Mortgage Corporation				Trustee New York Savings Bank	Oct	12	1964	9 A.M.	June	11	1964	Oct	17	1964	S.D. of Aubrey C. Larrabee, et. al.	Assignment	109	3

Filing Docket and General Index to Realty Deeds and Mortgages—GRANTORS

Refer to SUB-INDEX in front portion of Book for Alphabetical Arrangement and Page Reference to Names in this Index

Cott Patented Index Systems.
Manufactured by Geo. D. Bernard Sta. Co., St. Louis, Mo.

GRANTORS FAMILY NAMES	GIVEN NAMES ABCDEFGHIJ	GIVEN NAMES JKLMNO	GIVEN NAMES PQRSTUVWXYZ	GRANTEES	DATE OF FILING				DATE OF INSTRUMENT			DATE OF RECORD			LOCATION OF PROPERTY OR OTHER DESCRIPTION	KIND OF INST'T	BOOK	PAGE
					MONTH	DAY	YEAR	HR. M.	MONTH	DAY	YEAR	MONTH	DAY	YEAR				
Gladney				Mrs. Florine (Floride) Jones, et al.	W. F. Bate	Nov.	5	1964	9	Oct.	31	1964	Nov.	5	1964	32 nd (Blood Mt.) G. D. Dist.	109	3536-37
"				Mrs. Florine (Floride) Jones, et al.	Minter Nodal Stores Chemicals	"	"	"	"	"	"	"	"	"	"	"	"	"
"				Floride Jones et al	Engelhart Minerals + Chemicals	Nov	8	1972	9 am	Nov	6	1972	Nov	8	1972	110 acres in 7 th Land Dist.	WD	136 471-472
"				Mrs. Floride Jones et al	Engelhart Minerals + Chemicals	Nov	8	1972	9 am	Oct	19	1972	Nov	8	1972	36 acres in 7 th Land Dist.	WD	136 473-474
"				Gale C.	Dispe Finance Corp. of Maryland	Aug.	24	1976	9 am	Aug.	13	1976	Aug.	24	1976	Attorney of Record, March 15, 1983	Case -	220-1
"				Gale C.	Acme Electric Membership Corp.	Sept.	21	1976	8:30 PM	Sept.	3	1976	Sept.	21	1976	Right of Way	WD	140 482
"				Floride et al	B. B. Asbell	May	20	1981	9 am	Apr	27	1981	May	20	1981	63 acres - 5 th Land District	WD	157 526-527
"				Floride et al	Site Enterprises, Inc. Piedmont Title	Nov	2	1981	9 am	—	—	—	Nov	2	1981	252.5 acres - 5 th Land District	Contract	159 369-371
"				Floride et al	Insurance Agency, Inc.	Jan	19	1982	3 pm	Dec	23	1981	Jan	19	1982	32 nd (Blood Mt) G. D. District 202 1/2 + 50 acres. (Holiday Hills)	WD	160 283-285
"				Gale C.	Lynn D. Fortune	Mar	9	1983	1 pm	Mar	7	1983	Mar	11	1983	Lot # M-19, 20, Sect 10, Tract E	WD	164 110
"				Robert Q. et al	Charles E. Durman	May	10	1989	9 am	Apr	29	1989	May	10	1989	Lot # M-67, Sec 11, Tract A	WD	189 291-293

Filing Docket and General Index to Realty Deeds and Mortgages — GRANTORS

COTT FAMILY NAME INDEX No. 1-Split
Copyright 1933 A123559

Open at Proper Tab according to First Letter or Letters of
Name and refer to Buff Sub-Index sheet for page reference.

Made by The Cotti Index Company, Columbus, Ohio
Foote & Davies, Inc., Atlanta, Georgia

(279)

GRANTORS FAMILY NAMES	GIVEN NAMES ABCDEFGHIJ	GIVEN NAMES KLMNO	GIVEN NAMES PQRSTUVWXYZ	GRANTEES	DATE OF FILING				DATE OF INSTRUMENT			DATE OF RECORD			LOCATION OF PROPERTY OR OTHER DESCRIPTION	KIND OF INST.	BOOK	PAGE
					Month	Day	Year	Hr. M.	Month	Day	Year	Month	Day	Year				
Gray	Thomas	Bolling, III		Minerals & Chem. Philip Corp.	Nov.	24	1964	6:11	Nov.	20	1964	Nov.	24	1964	Part of M. S. 26, 1969	118	77-78	
"	Thomas	Bolling III pr Ex		Raymond Cole	Aug.	8	1969	5:00 PM	Aug.	7	1969	Aug.	9	1969	dat in mo Inters	118	39	
"	Evelyn B.	et al		Carl C. Union Academy Electric Membership Corp.	Dec.	31	1970	11:00 AM	Dec.	-	1967	Dec.	31	1970	dat in mo Inters	121	348-9	
"	Billy			Grubshija Corp.	July	29	1976	10:30 AM	July	19	1976	July	29	1976	Right-of-Way	140	12	
"	Carolyn V.	et al		Carolyn V. Gray et al	Oct.	19	1977	AM	Sept.	30	1977	Oct.	19	1977	18 1/2 acres - 331 st (Ranch) G. M. Hill	144	522-523	
"	"	"	"	Barbara V. Matthews et al	"	"	"	"	"	"	"	"	"	"	"	"	"	
"	Michael R.			The Four County Bank	Apr.	26	1978	AM	Apr.	25	1978	Apr.	26	1978	353 rd (Turkey Creek) S. M. Hill	149	498-499	
"	Carolyn Valentine	et al		Carolyn Valentine et al	June	19	1979	9:00 AM	Apr.	-	1979	June	19	1979	18 1/2 acres, 331 st (Ranch) S. M. Hill	151	2-3	
"	"	"	"	Barbara Valentine Matthews et al	"	"	"	"	"	"	"	"	"	"	"	"	"	
"	Michael R.			W. A. Gray	July	1	1982	AM	June	28	1982	July	1	1982	353 rd (Turkey Creek) S. M. Hill	162	34	
"	Carolyn Valentine	et al		Joseph A. Boone Trust Company Bank	Dec.	9	1982	AM	Dec.	8	1982	Dec.	9	1982	18 1/2 acres - 331 st (Ranch) S. M. Hill	163	300	
"	Margaret M.	et al		of Middle Ga. N.A.	Mar	16	1983	12:00 PM	Feb.	7	1983	Mar	21	1983	353 rd (Turkey Creek) S. M. Hill	131-132		
"	Margaret M.	et al		Tri-County Electric Membership Corp.	June	16	1983	AM	-	-	-	June	16	1983	Right of way	164	652	
"	Margaret M.	et al		United States of America	June	16	1983	2:30 PM	June	16	1983	June	16	1983	3.63 acres - City of Gordon	164	657-661	
"	Margaret M.	et al		Noland Company	Sept	1	1983	AM	Sept	1	1983	Sept	9	1983	3.63 acres - City of Gordon	166	2	
"	Margaret M.	et al		United States of America	Sept	2	1983	3:00 PM	-	-	-	-	-	-	-	FS	83-382	
"	Billy + Marilyn H.			The Gordon Bank	Jan	20	1984	AM	Jan	18	1984	Feb	1	1984	Part of 2 September 19, 1980	178-	178-179	

Filing Docket and General Index to Realty Deeds and Mortgages — GRANTORS

(249)

COTT FAMILY NAME INDEX No. 1-Split
Copyright 1933 A122559

Open at Proper Tab according to First Letter or Letters of
Name and refer to Buff Sub-Index sheet for page reference.

REG. U. S. PAT. OFFICE *Chambers* County Indexes Since 1888
An Identifying Trade Mark

GRANTORS FAMILY NAMES	GIVEN NAMES ABCDEFGHIJ	GIVEN NAMES KLMNO	GIVEN NAMES PQRSTUVWXYZ	GRANTEES	DATE OF FILING				DATE OF INSTRUMENT			DATE OF RECORD			LOCATION OF PROPERTY OR OTHER DESCRIPTION	KIND OF INST.	BOOK	PAGE
					Month	Day	Year	Hr. M.	Month	Day	Year	Month	Day	Year				
Guy " "	Billy			O'Connell Electric Membership Corp.	Sept	20	1985	1:15 pm	July	9	1985	Sept	25	1985	Right of way	Edge map	173	147
	Billy & Marilyn K.			Georgia Federal Bank ³⁵¹³	Aug	29	1986	9 am	Aug	22	1986	Aug	29	1986	9.69 acres - 27 ⁴ / ₁₆ " O.W.K.	SD	174	659
	Michael R & Debbie K.			Northwest Financial Co., Inc.	Aug	7	1987	9 am	Aug	3	1987	Aug	10	1987	Lot - A. D. Land, Jr. Subdivision - 23 ^d L.D	D SD	181	225

Filing Docket and General Index to Realty Deeds and Mortgages — GRANTORS

COTT FAMILY NAME INDEX No. 1-Split
Copyright 1933 A122559

Open at Proper Tab according to First Letter or Letters of
Name and refer to Buff Sub-Index sheet for page reference.

Made by The Cott Index Company, Columbus, Ohio
Foote & Davies, Inc., Atlanta, Georgia

(253)

GRANTORS FAMILY NAMES	GIVEN NAMES ABCDEFGHIJ	GIVEN NAMES KLMNO	GIVEN NAMES PQRSTUVWXYZ	GRANTEES	DATE OF FILING				DATE OF INSTRUMENT			DATE OF RECORD			LOCATION OF PROPERTY OR OTHER DESCRIPTION	KIND OF INST.	BOOK	PAGE
					Month	Day	Year	Hr. M.	Month	Day	Year	Month	Day	Year				
Georgia Development Authority				The First National Bank of Tucker	Sept.	13	1965	9 A.M.	Aug.	5	1965	Sept.	13	1965	1st & 4th St. N. W. Duke	Original Instrument	109	526-7
..		United States Guaranty	Dec.	7	1965	11 A.M.	Oct.	14	1965	Dec.	7	1965	Property as described in Book 109, p. 199-200	Agreement	110	95
..	et al.	A. B. Brooks	Apr.	4	1967	2 P.M.	Mar.	28	1967	Apr.	4	1967	2 tracts in 331 st & 4 th St.	Partial Release of lien	112	238-9
..	A. B. Brooks	Oct.	7	1967	10 A.M.	Oct.	4	1967	Oct.	7	1967	5.73 acres in 331 st & 4 th St.	Partial Release of lien	113	339
..	A. B. Brooks	May	10	1968	10 A.M.	May	6	1968	May	10	1968	7.2 acres in 331 st & 4 th St.	Partial Release of lien	114	582
..	"	"	"	"	"	"	"	"	"	"	18.36 acres in 331 st & 4 th St.	"	"	583
..	et al.	A. B. Brooks	April	7	1969	10:45 am	Apr.	2	1969	Apr.	7	1969	71.56 acres 331 st & 4 th St. N. W.	Release of lien	117	44
..	A. B. Brooks	Aug.	7	1969	11 am	July	28	1969	Aug.	7	1969	3 Tracts 16 3/4 acres 331 st & 4 th St. N. W.	Release of lien	118	32-3
..	A. B. Brooks	Dec.	9	1969	7 pm	Dec.	3	1969	Dec.	9	1969	312.5 acres 331 st & 4 th St. N. W.	Release of lien	119	2-3
..	Oliver Wendell Home Jr.	Apr.	19	1989	2:10 pm	Apr.	13	1989	Apr.	26	1989	Roadway Easement or Ejectment #1; 310.99 acres 88 133, 134, 2 nd & 3 rd	Partial Release	189	85

Filing Docket and General Index to Realty Deeds and Mortgages — GRANTORS

COTT FAMILY NAME INDEX No. 1-Split
Copyright 1933 A122569

Open at Proper Tab according to First Letter or Letters of
Name and refer to Buff Sub-Index sheet for page reference.

Made by The Cott Index Company, Columbus, Ohio
Foote & Davies, Inc., Atlanta, Georgia

(259)

GRANTORS FAMILY NAMES	GIVEN NAMES ABCDEFGHIJ	GIVEN NAMES JKLMNO	GIVEN NAMES PQRSTUVWXYZ	GRANTEES	DATE OF FILING				DATE OF INSTRUMENT			DATE OF RECORD			LOCATION OF PROPERTY OR OTHER DESCRIPTION	KIND OF INST.	BOOK	PAGE
					Month	Day	Year	Hr. M.	Month	Day	Year	Month	Day	Year				
Georgia Timberland, Inc.				Mrs. Ruby B. Williams Co.	Dec.	23	1965	9 A.M.	Nov.	30	1965	Dec.	23	1965	198 acres in 23rd Land District	Deed F 110	114	
"	"	"	"	The Travelers Insurance	Dec.	18	1972	4 P.M.	Dec.	18	1972	Dec.	18	1972	65 Acres 328th St. W. m. District	Deed F 110	697- 701	
"	"	"	"	Georgia Kraft Company	May	4	1973	9 A.M.	May	21	1973	May	4	1973	97 acres 328th St. W. m. District	Deed F 137	684	
"	"	"	"	Arthur B. Jones, Jr.	Oct.	6	1973	9 A.M.	Sept.	-	1973	Oct.	6	1973	65 acres, 328th St. W. m. Dist. 4th Land Dist.	WD	129	9-10
"	"	"	"	Dilman Paper Co.	Sept.	1	1976	9 A.M.	Aug.	9	1976	Sept.	1	1976	Timber Sales Contract by W. m. Geasdale	Deed F 140	331	
"	"	"	"	The First National Bank & Trust Company	Oct.	21	1976	9 A.M.	Aug.	5	1976	Oct.	21	1976	Timber Sales Contract by Vernon McKee	Deed F 140	639	
"	"	"	"	The First National Bank & Trust Co. - Macos	Apr.	22	1977	9 A.M.	Apr.	18	1977	Apr.	22	1977	Timber Sales Contract of Jasper Lho. Co.	Deed F 142	508	
"	"	"	"	The First National Bank & Trust Co. - Macos	Apr.	22	1977	9 A.M.	Apr.	18	1977	Apr.	22	1977	Timber Sales Contract of Harold & Betty J. Miller	Deed F 142	509	
"	"	"	"	The First National Bank & Trust Co. - Macos	Apr.	22	1977	9 A.M.	Apr.	18	1977	Apr.	22	1977	Timber Sales Contract of Bertha S. Quillan	Deed F 142	500	
"	"	"	"	The First National Bank & Trust Co. - Macos	May	6	1977	9 A.M.	Apr.	27	1977	May	6	1977	Timber Sales Contract of Jerry Miller	Deed F 142	652	
"	"	"	"	W. M. Belote	Feb.	28	1978	9 A.M.	Feb.	16	1978	Feb.	28	1978	2 tracts - Timber Sales Contract of Jasper Lho. Co.	Deed F 146	33- 34	
"	"	"	"	The First National Bank and Trust Company - Macos	July	19	1979	9 A.M.	July	16	1979	July	19	1979	Timber Sales Contract of Joe Boone	Deed F 151	208	
"	"	"	"	The First National Bank and Trust Company - Macos	Dec.	26	1979	9 A.M.	Dec.	20	1979	Dec.	26	1979	Timber Lease - Joe Boone	Deed F 153	102	
"	"	"	"	Leopold Vinson, Temples et al	Jan	8	1980	10:15 A.M.	Jan	-	1980	Jan	8	1980	35 acres - 5th Land District	Deed F 153	202- 203	
"	"	"	"	Lusie Benobia Temples et al	"	"	"	"	"	"	"	"	"	"	"	"	"	
"	"	"	"	The First National Bank and Trust Company - Macos	Mar	10	1980	9 A.M.	Feb	25	1980	Mar	10	1980	Timber deed of Helen Strason	Deed F 153	540	
"	"	"	"	Dilman Paper Company	May	19	1980	9 A.M.	May	12	1980	May	19	1980	Timber deed of Jasper Lho. Co.	Deed F 154	509	

Filing Docket and General Index to Realty Deeds and Mortgages — GRANTORS

(259)

COTT FAMILY NAME INDEX No. 1-Split
Copyright 1933 A122559

Open at Proper Tab according to First Letter or Letters of Name and refer to Buff Sub-Index sheet for page reference.

REG. U. S. PAT. OFFICE *Chas. McCall* County Indexes Since 1888
An Identifying Trade Mark

GRANTORS FAMILY NAMES	GIVEN NAMES ABCDEFGHIJ	GIVEN NAMES KLMNO	GIVEN NAMES PQRSTUVWXYZ	GRANTEES	DATE OF FILING				DATE OF INSTRUMENT			DATE OF RECORD			LOCATION OF PROPERTY OR OTHER DESCRIPTION	KIND OF INST.	BOOK	PAGE
					Month	Day	Year	Hr.M.	Month	Day	Year	Month	Day	Year				
Georgia Timberlands Inc.				Hilman Paper Company	May	28	1980	9 am	May	12	1980	May	28	1980	Timber deed of Joe Boone	Assign Deed Lease	154	262
"	"	"		James Stanley Stinson et al	Mar	20	1981	9 am	Mar	20	1981	Mar	26	1981	Tract - 5th Land Dist	Assign of Deed	159	128
"	"	"		Helen Stinson Smith et al	"	"	"	"	"	"	"	"	"	"	"	"	"	"
"	"	"		George Freeman Stinson et al	"	"	"	"	"	"	"	"	"	"	"	"	"	"
"	"	"		Hilman Paper Company	Jan	12	1982	9 am	Dec	1	1981	Jan	12	1982	2 ^{1/2} Acs of E. L. Bentley Sr.	Assign of Deed	160	109
"	"	"	et al	Minnie Dale Demaree	April	7	1982	11:30 am	-	-	-	April	7	1982	2 Tracts - Jurigge & Wilkinson	Release quit claim	161	165
"	"	"	"	Anne M. Bradford et al	"	"	"	"	"	"	"	"	"	"	"	Release quit claim	"	"
"	"	"	"	Henry Bradford, III et al	"	"	"	"	"	"	"	"	"	"	"	"	"	"
"	"	"	"	Arnette Chapa et al	"	"	"	"	"	"	"	"	"	"	"	"	"	"
"	"	"	"	Trust Company Bank of Middle Ga. N.A.	Apr	30	1982	9 am	Apr	23	1982	Apr	30	1982	Timber Cont. of Delmas Jones	Assignment	161	308
"	"	"	"	Trust Company Bank of Middle Ga. N.A.	May	25	1983	9 am	May	20	1983	May	27	1983	Timber Cont - Southern Timber Farms	Assignment	164	609
"	"	"	"	Trust Company Bank of Middle Ga. N.A.	July	25	1983	9 am	July	21	1983	July	27	1983	Timber Contract of James Stanley Stinson et al	Transfer Deed	165	295
"	"	"	"	Trust Company Bank of Middle Ga. N.A.	Aug	5	1983	9 am	Aug	3	1983	Aug	9	1983	Timber Contract of A. J. Land, Jr.	Transfer Deed	165	413
"	"	"	"	Trust Company Bank of Middle Georgia N.A.	Aug	17	1983	9 am	Aug	8	1983	Aug	24	1983	Timber Contract of Margaret & Harold et al	Transfer Deed	165	501
"	"	"	"	Robert A Bragg	Apr	3	1984	1:34 PM	Mar	27	1984	Apr	6	1984	410 Acs. 26th Land District	SCD	168	93
"	"	"	"	Barley Yencer & Cleat Company	July	30	1984	3:30 PM	July	30	1984	Aug	1	1984	Timber Deed of Ernest Sims et al	Assign ment	169	334-5
"	"	"	"	Trust Company Bank of Middle Georgia, N.A.	Aug	21	1984	4 PM	Aug	1	1984	Aug	23	1984	Timber Deed of Ernest Sims et al	Assign ment	169	466

FILING DOCKET AND GENERAL INDEX TO REALTY DEEDS AND MORTGAGES - GRANTORS

REG. U. S. PAT. OFFICE *Chumley* County Indexes Since 1888 An Identifying Trade Mark

Open at Proper Tab according to First Letter or Letters of Name and refer to Buff Sub-Index sheet for page reference.

COTT FAMILY NAME INDEX NO. 1-3PLT © 1949 MADE BY THE COTT INDEX COMPANY, COLUMBUS, OHIO SOLD BY THE CLYDE CASTLEBERRY CO., COVINGTON, GA.

(259)

GRANTORS FAMILY NAMES	GIVEN NAMES ABCDEFGHIJ	GIVEN NAMES JKLMNO	GIVEN NAMES PQRSTUWXYZ	GRANTEES	DATE OF FILING				DATE OF INSTRUMENT			DATE OF RECORD			LOCATION OF PROPERTY OR OTHER DESCRIPTION	KIND OF INST.	BOOK	PAGE
					Month	Day	Year	Hr. M.	Month	Day	Year	Month	Day	Year				
<i>Georgia Timberlands, Inc.</i>				Trust Co. Bank of Middle Ga. N.A.	Dec	14	1984	9 am	Dec	4	1984	Dec	18	1984	<i>Satisfied of Record Feb 6, 1985</i> Timber Sale Contract of Kelly + Edna + Criswell	assign	170	607
"	"	"	"	Trust Co. Bank of Middle Ga. N.A.	Apr	11	1985	9 am	Apr	5	1985	Apr	15	1985	Timber Sale Contract of Kelly + Edna + Criswell milledgeville, Ga KMI Continental	assign	171	758
"	"	"	"	Trust Co. Bank of Middle Ga. N.A. Macon, Ga	Sept	11	1985	9 am	Sept	6	1985	Sept	11	1985	Timber Sale Contract of Southern Pines Plantations	assign	173	63
"	"	"	"	Kelly + Edna + Criswell	Oct	31	1985	10:40 am	Oct	23	1985	Oct	31	1985	16.4 acres - 328 (Bloodworth) AMD	Deed	173	492-493
"	"	"	"	Landray Land Company	Dec	30	1986	9 am	Dec	19	1986	Dec	31	1986	1/2 Budim mineral rights; 1.5 acres - 4510	Deed	178	412-414
"	"	"	"	Timberlands Acquisition Co	Jan	9	1987	9 am	Dec	19	1986	Jan	9	1987	Owers Timber Deeds	assign	178	668-669
"	"	"	"	Trust Company Bank of Middle Ga., N.A.	Jan	9	1987	9 am	Jan	2	1987	Jan	9	1987	197/721 Timber Contract of Betty K. Montgomery	assign	178	670
"	"	"	"	Trust Co. Bank of Mid Ga. N.A.	June	1	1987	9 am	May	21	1987	June	1	1987	Timber Contract of Dr. Lester Porter	assign	180	400
"	"	"	"	Trust Co. Bank of Mid Ga. N.A.	July	6	1987	9 am	July	1	1987	July	7	1987	Timber Contract of O. R. Lord	assign	180	744
"	"	"	"	Trust Co. Bank of Mid Ga. N.A.	Aug	7	1987	9 am	Aug	3	1987	Aug	10	1987	Timber Contract of Byron Richardson	assign	181	232
"	"	"	"	Trust Co. Bank of Mid Ga. N.A.	Aug	7	1987	9 am	Aug	3	1987	Aug	10	1987	Timber Contract of W. A. Dixon	assign	181	233
"	"	"	"	Trust Company Bank of Middle Georgia, N.A. Macon, Ga.	Feb	29	1988	9 am	Feb	25	1988	Mar	1	1988	Timber Contract of Georg D. Smith et al	assign	183	282
"	"	"	"	Trust Company Bank of Middle Georgia, N.A.	Apr	8	1988	9 am	Apr	4	1988	Apr	8	1988	Timber Contract of R. L. Jones	assign	183	668
"	"	"	"	Trust Company Bank of Middle Georgia, N.A.	Nov	17	1988	9 am	Oct	27	1988	Nov	22	1988	Timber Contract of Alan B. + Winston H. Sibley	assign	187	21
"	"	"	"	Trust Company Bank of Middle Georgia, N.A.	Apr	5	1989	9 am	Mar	29	1989	Apr	12	1989	Timber Contract of Wayne Peale	assign	188	454

Filing Docket and General Index to Realty Deeds and Mortgages — GRANTORS

COTT FAMILY NAME INDEX No. 1-Split
Copyright 1933 A122589

Open at Proper Tab according to First Letter or Letters of
Name and refer to Buff Sub-Index sheet for page reference.

Made by The Cott Index Company, Columbus, Ohio
Foots & Davies, Inc., Atlanta, Georgia

(263)

GRANTORS FAMILY NAMES	GIVEN NAMES ABCDEFGHIJ	GIVEN NAMES KLMNO	GIVEN NAMES PQRSTUVWXYZ	GRANTEES	DATE OF FILING				DATE OF INSTRUMENT			DATE OF RECORD			LOCATION OF PROPERTY OR OTHER DESCRIPTION	KIND OF INST.	BOOK	PAGE
					Month	Day	Year	HR. M.	Month	Day	Year	Month	Day	Year				
					Universal S.D.P. Credit Corp.	3	23	66	2:45 P.M.	-	-	-	-	-	-	112 Millersville Road, Gordon	78	# 26-74
					Batts Electric Construction Co.	Apr.	18	1967	11:00 A.M.	Apr.	13	1967	Apr.	18	1967	Tract in 331 st (Remold) S.M. Dist.	78	172 308
					The Four County Bank	July	1	1967	10:00 A.M.	July	1	1967	July	1	1967	2.93 Acres - 331 st (Remold) S.M. Dist.	78	172 345-5
					Emerson Newward	Oct.	20	1967	2:00 P.M.	Oct.	7	1967	Oct.	20	1967	2.93 Acres - 331 st (Remold) S.M. Dist.	78	172 559
					The Four County Bank	Feb.	14	1973	10:00 A.M.	Feb.	20	1973	Feb.	14	1973	2.93 Acres - 331 st (Remold) S.M. Dist.	78	172 257
					The Garden Bank	Nov.	14	1974	9:30 A.M.	Nov.	7	1974	Nov.	14	1974	Tract in City of Garden	75	130 388-390
					Epps Brothers	Jan.	12	1977	1:00 P.M.	Jan.	12	1977	Jan.	12	1977	Unres. property	75	77-14
					Epps Brothers, et al	Jan.	12	1977	2:00 P.M.	Jan.	10	1977	Jan.	12	1977	2.93 acres - City of Garden	50	141 570-571
					J.A. Epps et al	"	"	"	"	"	"	"	"	"	"	"	"	"
					J.W. Epps et al	"	"	"	"	"	"	"	"	"	"	"	"	"
					The Garden Bank	Apr.	6	1981	11:50 A.M.	Oct.	31	1980	Apr.	6	1981	2.93 acres - 331 st (Remold) S.M. Dist.	78	157 201-202

Filing Docket and General Index to Realty Deeds and Mortgages — GRANTORS

COTT FAMILY NAME INDEX No. 1-Split
Copyright 1983 A122559

☞ Open at Proper Tab according to First Letter or Letters of
Name and refer to Buff Sub-Index sheet for page reference.

Made by The Cott Index Company, Columbus, Ohio
Foote & Davies, Inc., Atlanta, Georgia

(277)

	GRANTORS FAMILY NAMES	GIVEN NAMES ABCDEFGHIJ	GIVEN NAMES KLMNO	GIVEN NAMES PQRSTUVWXYZ	GRANTEES	DATE OF FILING				DATE OF INSTRUMENT			DATE OF RECORD			LOCATION OF PROPERTY OR OTHER DESCRIPTION	KIND OF INST.	BOOK	PAGE
						Month	Day	Year	Hr. M.	Month	Day	Year	Month	Day	Year				
	Georgia Railroad Bank & Trust Company				L. B. Hester, et. al -	July	22	1967	9 A.M.	June	30	1967	July	22	1967	S. E. of W. F. Belote	112	596	
	"	"	"	"	J. B. Fugua, et. al -	"	"	"	"	"	"	"	"	"	"	"	"	"	
	"	"	"	"	Carl E. Sanders, et. al -	"	"	"	"	"	"	"	"	"	"	"	"	"	
	"	"	"	"	Centex Bank Mortgage Co.	Sept	4	1987	9 am	June	17	1987	Sept	10	1987	S. D. of Columbus? Laura Mae Holliman	181	517	

Filing Docket and General Index to Realty Deeds and Mortgages—GRANTORS

Refer to SUB-INDEX in front portion of Book for Alphabetical Arrangement and Page Reference to Names in this Index

Cott Patented Index Systems.
Manufactured by Geo. D. Barnard Sta. Co., St. Louis, Mo.

279

	GRANTORS <small>FAMILY NAMES</small>	GIVEN NAMES <small>ABCDEFGHIJ</small>	GIVEN NAMES <small>IJKLMNOP</small>	GIVEN NAMES <small>QRSTUVWXYZ</small>	GRANTEES	DATE OF FILING				DATE OF INSTRUMENT			DATE OF RECORD			LOCATION OF PROPERTY OR OTHER DESCRIPTION	KIND OF INST'MT	BOOK	PAGE
						MONTH	DAY	YEAR	HR. M.	MONTH	DAY	YEAR	MONTH	DAY	YEAR				
	<i>Gaines & Mead</i>				<i>Continental Can Co., Inc.</i>	<i>Jan</i>	<i>3</i>	<i>1968</i>	<i>4:30 P.M.</i>	<i>Jan</i>	<i>3</i>	<i>1968</i>	<i>Jan</i>	<i>3</i>	<i>1968</i>	<i>Simple Lease</i>	<i>Assignment</i>	<i>113</i>	<i>209-11</i>

Filing Docket and General Index to Realty Deeds and Mortgages—GRANTORS

Refer to SUB-INDEX in front portion of Book for Alphabetical Arrangement and Page Reference to Names in this Index

Cott Patented Index Systems.
Manufactured by Geo. D. Barnard Sta. Co., St. Louis, Mo.

287

GRANTORS FAMILY NAMES	GIVEN NAMES ABCDEFGHIJ	GIVEN NAMES JKLMNO	GIVEN NAMES PQRSTUVWXYZ	GRANTEES	DATE OF FILING				DATE OF INSTRUMENT			DATE OF RECORD			LOCATION OF PROPERTY OR OTHER DESCRIPTION	KIND OF INST'MT	BOOK	PAGE	
					MONTH	DAY	YEAR	HR. M.	MONTH	DAY	YEAR	MONTH	DAY	YEAR					
Goode				Betty Ware, Jr. et al	Willie Mae Hall et al	Dec	19	1948	am	Nov	12	1968	Dec	19	1968	2 Fronts 3rd hand dist	WD	114	181-2
"	"	"	"	"	Lilli Hall et al	"	"	"	"	"	"	"	"	"	"	"	"	"	"
"	"	"	"	"	M. H. Hall, Jr	"	"	"	"	"	"	"	"	"	"	121 acres 330th dist. 8th m.	WD	116	183-4
"	"	"	"	Mary Elizabeth Ware et al	Heraldine C. Hall	Aug	15	1974	Am	July	-	1974	Aug	15	1974	Lot in Farmers, where drug store is located	WD	131	596-597
"	"	"	"	Mary Elizabeth Ware et al	Heraldine C. Hall	Dec	10	1986	pm	Oct	9	1986	Dec	16	1986	88.31 ac - 7	WD	178	202-204
"	"	"	"	Mary E. Ware et al	Catherine Cottier Darby	Dec	10	1986	pm	Oct	9	1986	Dec	16	1986	187.79 ac 330th + 332nd ymo	WD	178	205-207
"	"	"	"	Mary E. Ware et al	John William Cottier	Dec	10	1986	pm	-	-	1986	Dec	16	1986	424.12 acres - 330th + 332nd ymo	WD	178	208-210
"	"	"	"	Mary E. Ware et al	Genetta Ware P. Deere	Jan	8	1987	pm	Dec	15	1986	Jan	9	1987	504.1 acres - 330th ymo	WD	178	661-662
"	"	"	"	Mary E. Ware et al	Lamar Mowing Ware	Jan	8	1987	pm	Dec	15	1986	Jan	9	1987	524.20 acres - 330th ymo	WD	178	665-666
"	"	"	"	Mary E. Ware	Wilkinson Co., La	July	19	1989	pm	July	10	1989	July	20	1989	Right of way	WD	190	304-305

Filing Docket and General Index to Realty Deeds and Mortgages – GRANTORS

COTT FAMILY NAME INDEX No. 1-Split
Copyright 1933 A122559

☞ Open at Proper Tab according to First Letter or Letters of
Name and refer to Buff Sub-Index sheet for page reference.

Made by The Cott Index Company, Columbus, Ohio
Foote & Davies, Inc., Atlanta, Georgia

(291)

GRANTORS FAMILY NAMES	GIVEN NAMES ABCDEFGHIJ	GIVEN NAMES KLMNOP	GIVEN NAMES QRSTUVWXYZ	GRANTEES	DATE OF FILING				DATE OF INSTRUMENT			DATE OF RECORD			LOCATION OF PROPERTY OR OTHER DESCRIPTION	KIND OF INST.	BOOK	PAGE
					Month	Day	Year	Hr. M.	Month	Day	Year	Month	Day	Year				
Grubbs	R. J.			Citizens + Southern National Bank	Jan	8	1970	am	Jan	7	1970	Jan	8	1970	Lot Holiday Hills	SD	119	106-8
"	Robert J.			Citizens + Southern National Bank	Feb	29	1980	am	Feb	21	1980	Feb	29	1980	Security deed - recorded Deed Book 119	Pages 106-8 affidavit	153	511
"	R. J. per atty-in-fact			Citizens + Southern Nat'l Bank	May	18	1982	am	Apr	6	1982	May	18	1982	Lot - Holiday Hills	Sec. 1 W-F2	Forclosure Deed 141	396- 397

Filing Docket and General Index to Realty Deeds and Mortgages — GRANTORS

COTT FAMILY NAME INDEX No. 1-Split
Copyright 1933 A122559

 Open at Proper Tab according to First Letter or Letters of Name and refer to Buff Sub-Index sheet for page reference.

Made by The Cott Index Company, Columbus, Ohio
Foote & Davies, Inc., Atlanta, Georgia

(293)

GRANTORS FAMILY NAMES	GIVEN NAMES ABCDEFGH	GIVEN NAMES IJKLMNO	GIVEN NAMES PQRSTUVWXYZ	GRANTEES	DATE OF FILING				DATE OF INSTRUMENT			DATE OF RECORD			LOCATION OF PROPERTY OR OTHER DESCRIPTION	KIND OF INST.	BOOK	PAGE
					Month	Day	Year	Hr. M.	Month	Day	Year	Month	Day	Year				
<i>Guaranty Realty Co.</i>				<i>K. H. Riobor</i>	<i>Jan</i>	<i>17</i>	<i>1970</i>	<i>6¹⁰am</i>	<i>Jan</i>	<i>5</i>	<i>1970</i>	<i>Jan</i>	<i>17</i>	<i>1970</i>	<i>5.06 acres Lot 202, 27th and 28th St</i>	<i>Wd</i>	<i>119</i>	<i>117-8</i>

Filing Docket and General Index to Realty Deeds and Mortgages – GRANTORS

COTT FAMILY NAME INDEX No. 1-Split
Copyright 1933 A122559

Open at Proper Tab according to First Letter or Letters of
Name and refer to Buff Sub-Index sheet for page reference.

Made by The Cott Index Company, Columbus, Ohio
Foote & Davies, Inc., Atlanta, Georgia

(295)

GRANTORS FAMILY NAMES	GIVEN NAMES ABCDEFGH	GIVEN NAMES IJKLMNO	GIVEN NAMES PQRSTUVWXYZ	GRANTEES	DATE OF FILING				DATE OF INSTRUMENT			DATE OF RECORD			LOCATION OF PROPERTY OR OTHER DESCRIPTION	KIND OF INST.	BOOK	PAGE
					Month	Day	Year	Hr. M.	Month	Day	Year	Month	Day	Year				
<i>Georgia Education authority</i>				<i>Wilkinson County Board of Education</i>	<i>Apr.</i>	<i>3</i>	<i>1970</i>	<i>10 am</i>	<i>Feb</i>	<i>18</i>	<i>1970</i>	<i>Apr.</i>	<i>3</i>	<i>1970</i>	<i>Lot or Tract in Gordon</i>	<i>QCD</i>	<i>119</i>	<i>453-5</i>
<i>"</i>	<i>"</i>	<i>"</i>		<i>Wilkinson County Board of Education</i>	<i>Apr.</i>	<i>3</i>	<i>1970</i>	<i>10 am</i>	<i>Feb</i>	<i>18</i>	<i>1970</i>	<i>Apr.</i>	<i>3</i>	<i>1970</i>	<i>Tract in Gordon</i>	<i>QCD</i>	<i>119</i>	<i>456-8</i>
<i>"</i>	<i>"</i>	<i>"</i>		<i>Wilkinson County Board of Education</i>	<i>Apr.</i>	<i>3</i>	<i>1970</i>	<i>10 am</i>	<i>Feb.</i>	<i>18</i>	<i>1970</i>	<i>Apr.</i>	<i>3</i>	<i>1970</i>	<i>Tract in Donnell</i>	<i>QCD</i>	<i>119</i>	<i>459-61</i>
<i>"</i>	<i>"</i>	<i>"</i>	<i>(Schools)</i>	<i>Wilkinson County Board of Edu- cation</i>	<i>Sept</i>	<i>25</i>	<i>1979</i>	<i>9 AM</i>	<i>Sept</i>	<i>10</i>	<i>1979</i>	<i>Sept</i>	<i>25</i>	<i>1979</i>	<i>Calhoun Consolidated Elementary Property</i>	<i>QCD</i>	<i>152</i>	<i>14-16</i>
<i>"</i>	<i>"</i>	<i>"</i>	<i>(Schools)</i>	<i>Wilkinson County Board of Educa-</i>	<i>Sept</i>	<i>25</i>	<i>1979</i>	<i>9 AM</i>	<i>Sept</i>	<i>10</i>	<i>1979</i>	<i>Sept</i>	<i>25</i>	<i>1979</i>	<i>Wilkinson County Elementary + High School Property</i>	<i>QCD</i>	<i>152</i>	<i>17-19</i>

Filing Docket and General Index to Realty Deeds and Mortgages — GRANTORS

COTT FAMILY NAME INDEX No. 1-Split
Copyright 1933 A122559


 Open at Proper Tab according to First Letter or Letters of Name and refer to Buff Sub-Index sheet for page reference.


Made by The Cott Index Company, Columbus, Ohio
 Foote & Davies, Inc., Atlanta, Georgia

(297)

	GRANTORS FAMILY NAMES	GIVEN NAMES ABCDEFGHIH	GIVEN NAMES IJKLMNOP	GIVEN NAMES QRSTUVWXYZ	GRANTEES	DATE OF FILING				DATE OF INSTRUMENT			DATE OF RECORD			LOCATION OF PROPERTY OR OTHER DESCRIPTION	KIND OF INST.	BOOK	PAGE
						Month	Day	Year	Hr. M.	Month	Day	Year	Month	Day	Year				
	<i>Georgia State Telephone Co.</i>				<i>United States of America</i>	<i>May</i>	<i>27</i>	<i>1970</i>	<i>9</i>	<i>Nov</i>	<i>31</i>	<i>1970</i>	<i>May</i>	<i>27</i>	<i>1970</i>	<i>where property</i>	<i>Supp Book</i>	<i>120</i>	<i>65-70</i>
	<i>"</i>	<i>"</i>	<i>"</i>	<i>"</i>	<i>"</i>	<i>May</i>	<i>28</i>	<i>1970</i>	<i>9</i>	<i>July</i>	<i>2</i>	<i>1966</i>	<i>May</i>	<i>28</i>	<i>1970</i>	<i>where property</i>	<i>Supp Book</i>	<i>120</i>	<i>77-100</i>
	<i>"</i>	<i>"</i>	<i>"</i>	<i>"</i>	<i>"</i>	<i>May</i>	<i>28</i>	<i>1970</i>	<i>9</i>	<i>Dec</i>	<i>15</i>	<i>1967</i>	<i>May</i>	<i>28</i>	<i>1970</i>	<i>where property</i>	<i>Supp Book</i>	<i>120</i>	<i>101-5</i>

Filing Docket and General Index to Realty Deeds and Mortgages — GRANTORS

COTT FAMILY NAME INDEX No. 1-Split
Copyright 1933 A122559

 Open at Proper Tab according to First Letter or Letters of Name and refer to Buff Sub-Index sheet for page reference.

Made by The Cott Index Company, Columbus, Ohio
Foote & Davies, Inc., Atlanta, Georgia

(299)

GRANTORS FAMILY NAMES	GIVEN NAMES ABCDEFGH	GIVEN NAMES IJKLMNO	GIVEN NAMES PQRSTUVWXYZ	GRANTEES	DATE OF FILING				DATE OF INSTRUMENT			DATE OF RECORD			LOCATION OF PROPERTY OR OTHER DESCRIPTION	KIND OF INST.	BOOK	PAGE
					Month	Day	Year	Hr. M.	Month	Day	Year	Month	Day	Year				
<i>Dordon Junior</i>	<i>Chandler</i>	<i>f</i>	<i>Comm</i>	<i>R. R. Petty</i>	<i>Dec.</i>	<i>10</i>	<i>1970</i>	<i>am</i>	<i>Nov.</i>	<i>16</i>	<i>1970</i>	<i>Dec.</i>	<i>10</i>	<i>1970</i>	<i>Southland Ind. Co., 1972</i>	<i>50</i>	<i>21</i>	<i>3</i>
<i>"</i>	<i>"</i>	<i>"</i>	<i>"</i>	<i>Carl Williams</i>	<i>July</i>	<i>17</i>	<i>1972</i>	<i>pm</i>	<i>July</i>	<i>-</i>	<i>1972</i>	<i>July</i>	<i>17</i>	<i>1972</i>	<i>3000 or 5th land dist.</i>	<i>100</i>	<i>125</i>	<i>515 517</i>

Filing Docket and General Index to Realty Deeds and Mortgages — GRANTORS

COTT FAMILY NAME INDEX No. 1-Split
Copyright 1933 A122559

Open at Proper Tab according to First Letter or Letters of
Name and refer to Buff Sub-Index sheet for page reference.

Made by The Cott Index Company, Columbus, Ohio
Foote & Davies, Inc., Atlanta, Georgia

(301)

GRANTORS FAMILY NAMES	GIVEN NAMES ABCDEFGH	GIVEN NAMES IJKLMNO	GIVEN NAMES PQRSTUVWXYZ	GRANTEES	DATE OF FILING				DATE OF INSTRUMENT			DATE OF RECORD			LOCATION OF PROPERTY OR OTHER DESCRIPTION	KIND OF INST.	BOOK	PAGE
					Month	Day	Year	Hr. M.	Month	Day	Year	Month	Day	Year				
Gordon - Tracy				Independent School Inc.	The Garden Bank	Mar	1	1971	9 am	Mar	1	1971	Mar	1	1971	2 nd Dist. Gordon	WD	137-5
"	"	"	"	"	The Garden Bank	June	26	1971	9 am	June	22	1971	June	26	1971	2 nd Dist. Gordon	WD	601-3
"	"	"	"	" I d	City of Gordon	Aug	17	1971	9 am	July	-	1971	Aug	17	1971	Right of Way	WD	123 137
"	"	"	"	"	Virginia Power Co.	Sept	9	1971	9 am	Sept	7	1971	Sept	9	1971	Right of Way	WD	123 226
"	"	"	"	"	The Garden Bank	May	10	1973	2 am	May	8	1973	May	10	1973	1.115 acres in Garden	WD	127 740
"	"	"	"	"	David L. & Peggy Ann Richman	Nov	7	1973	10:40 PM	Nov	6	1973	Nov	7	1973	Lot in Garden	WD	129 236
"	"	"	"	" Inc.	The Wilkes County Board of Education	Jan.	10	1975	9 am	Jan	7	1975	Jan.	10	1975	18.4 acres - 331 st (Ramat) S.M. Dist. + 27 th Land Dist.	WD	132 732
"	"	"	"	" School	Georgia Power Co.	Sept	15	1976	11:55 am	Sept.	14	1976	Sept	15	1976	Right of Way	WD	140 413
"	"	"	"	" Independent School Inc.	The Garden Bank	July	29	1977	10 AM	July	1	1977	July	29	1977	2 nd Dist. Gordon	WD	135 657
"	"	"	"	"	Douglas A. Sisdale	Dec	15	1981	10 am	Dec	14	1981	Dec	15	1981	8.67 acres - City of Gordon	WD	100 20-22

Filing Docket and General Index to Realty Deeds and Mortgages — GRANTORS

COTT FAMILY NAME INDEX No. 1-Split
Copyright 1933 A122669

Open at Proper Tab according to First Letter or Letters of
Name and refer to Buff Sub-Index sheet for page reference.

Made by The Cott Index Company, Columbus, Ohio
Foots & Davies, Inc., Atlanta, Georgia

(307)

GRANTORS FAMILY NAMES	GIVEN NAMES ABCDEFGHIJ	GIVEN NAMES KLMNO	GIVEN NAMES PQRSTUVWXYZ	GRANTEES	DATE OF FILING				DATE OF INSTRUMENT			DATE OF RECORD			LOCATION OF PROPERTY OR OTHER DESCRIPTION	KIND OF INST.	BOOK	PAGE
					Month	Day	Year	Hr. M.	Month	Day	Year	Month	Day	Year				
Glouson	William C. Jr			Trustee under power of atty.	Dec.	10	1971	4	Nov	10	1971	Dec	10	1971	1500	123	640-2	
"	William C. Jr			Mina G. Johnson	Dec	10	1971	4	Dec	10	1971	Dec	10	1971	1500	123	640-2	
"	William C. Jr			Emil J. Bourland et al	June	20	1972	3	June	20	1972	June	20	1972	1250	125	359-360	
"	"	"	"	Mommi C. Bourland et al	"	"	"	"	"	"	"	"	"	"	"	"	"	
"	"	"	"	Paul L. Bourland et al	"	"	"	"	"	"	"	"	"	"	"	"	"	
"	"	"	"	Sharon S. Bourland et al	"	"	"	"	"	"	"	"	"	"	"	"	"	
"	W.C. Jr.			Southland Lumber Co.	Dec	16	1975	3:30 PM	Dec	16	1975	Dec	16	1975	480.34 acres - 3 rd Land Dist.	TD	136	203-4
"	W.C. Jr.			Reynolds Mining Corp.	Dec	16	1975	3:30 PM	Dec	16	1975	Dec	16	1975	240 acres - 3 rd Land Dist.	WD	136	205
"	W.C. Jr.			Reynolds Mining Corp.	Jan.	20	1976	9 AM	Jan.	15	1976	Jan.	20	1976	2 tracts - 4 th Land District	WD	137	739
"	W.C. Jr.			Georgia Bank & Trust Co.	Feb.	9	1976	11:30 AM	Feb	9	1976	Feb	9	1976	240 acres - 3 rd Land Dist.	WD	138	138-9
"	W.C. Jr.			Reynolds Mining Corporation	June	18	1976	9 AM	June	16	1976	June	18	1976	240 acres - 3 rd Land Dist.	WD	139	400
"	W.C. Jr.			Georgia Pacific Corporation	June	29	1976	9 AM	June	28	1976	June	29	1976	2 tracts - 329 th S.M. Dist.	TL	139	474-475
"	William C. Jr.			Georgia Bank & Trust Company	June	29	1976	9 AM	June	28	1976	June	29	1976	2 tracts - 329 th S.M. Dist.	WD	139	476-477
"	W.C. Jr.			Reynolds Mining Corp.	Aug.	17	1976	3 PM	Aug.	13	1976	Aug.	17	1976	2 tracts - Fourth Land Dist.	WD	140	174-179
"	W.C. Jr.			Reynolds Mining Corp.	Dec.	15	1976	2:15 PM	Dec.	14	1976	Dec.	15	1976	225 acres - South Land Dist.	WD	141	261-263
"	W.C. Jr. et al			Edna R. Brown	Apr.	1	1977	4:45 PM	Apr.	1	1977	Apr.	1	1977	Lots - 327 (Summit) S.M. Dist.	WD	142	370-371
"	W.C. Jr. et al			David Moore	Apr.	1	1977	4:45 PM	Apr.	1	1977	Apr.	1	1977	Lots - 327 (Summit) S.M. Dist.	WD	142	372-373

Filing Docket and General Index to Realty Deeds and Mortgages — GRANTORS

(307)

COTT FAMILY NAME INDEX No. 1-Split
Copyright 1933 A122559

Open at Proper Tab according to First Letter or Letters of
Name and refer to Buff Sub-Index sheet for page reference.

REG. U. S. PAT. OFFICE *Chambers* County Indexes Since 1888
An Identifying Trade Mark

GRANTORS FAMILY NAMES	GIVEN NAMES ABCDEFGHIJ	GIVEN NAMES JKLMNO	GIVEN NAMES PQRSTUVWXYZ	GRANTEES	DATE OF FILING				DATE OF INSTRUMENT			DATE OF RECORD			LOCATION OF PROPERTY OR OTHER DESCRIPTION	KIND OF INST.	BOOK	PAGE
					Month	Day	Year	Hr. M.	Month	Day	Year	Month	Day	Year				
Glawson	W. C.	Jr.	et al	Robert James	Apr.	1	1977	4:45 PM	Apr.	1	1977	Apr.	1	1977	Lots-327 th (Juniata) G.M.D.	WD	142	374-375
"	W. C.	Jr.	et al	Betty K. Montgomery	Apr.	1	1977	5 PM	Apr.	1	1977	Apr.	1	1977	115 acres - South Land Dist.	WD	142	379-380
"	"	"	"	Albert A. Montgomery	"	"	"	"	"	"	"	"	"	"	"	"	"	"
"	"	"	"	William C. Humphries, Jr.	"	"	"	"	"	"	"	"	"	"	"	"	"	"
"	W. C.	Jr.	et al	John Williams	Apr.	1	1977	5 PM	Apr.	1	1977	Apr.	1	1977	Lots-4 th Land Dist.	WD	142	381
"	W. C.	Jr.	et al	Melvin G. Carroll	Apr.	1	1977	5 PM	Apr.	1	1977	Apr.	1	1977	Lot-4 th Land Dist.	WD	142	382
"	W. C.	Jr.	et al	Benjamin & Perley Collins	Apr.	1	1977	5 PM	Apr.	1	1977	Apr.	1	1977	Lot-4 th Land Dist.	WD	142	383
"	W. C.	Jr.		Ralph C. Gustin III	Apr.	5	1977	9 am	Apr.	4	1977	Apr.	5	1977	1/2 pt in 5 tracts - 4 th Land Dist.	WD	142	397-398
"	W. C.	Jr.	et al	Walter Lee Smith	Apr.	5	1977	9 am	Apr.	1	1977	Apr.	5	1977	Lots-327 th (Juniata) G.M.D.	WD	142	399-400
"	W. C.	Jr.		Reynolds Mining Corp.	June	15	1977	2:15 PM	June	15	1977	June	15	1977	225 acres - 329 th G.M.D.	WD	143	249-250
"	W. C.			Deoria Bank & Trust Co	June	17	1977	3:20 PM								FS	77	270
"	William C.	Jr.		Loomis A. Freeman Jr.	June	17	1977	3:20 PM	June	17	1977	June	17	1977	826 acres - 383 rd G.M.D.	WD	143	265-266
"	William C.	Jr.		Georgia Bank & Trust Company	June	17	1977	3:20 PM	June	17	1977	June	17	1977	826 acres - 383 rd G.M.D.	WD	143	267-268
"	W. C.	Jr.	et al	Edna Brown	June	28	1977	11:30 AM	May	31	1977	June	28	1977	2 Lots - 327 th G.M.D.	Deed	143	323-324
"	William C.	Jr.		Georgia Pacific Corp.	July	6	1977	9 am	July	5	1977	July	6	1977	826 acres - Third Land Dist.	Deed	143	386
"	W. C.	Jr.		Ralph C. Gustin III	July	11	1977	4:45 PM	July	8	1977	July	11	1977	Tract - 327 th G.M.D.	GCO	143	439
"	William C.	Jr.		Shepard Minerals Company	Aug.	1	1977	9:42 am	July	26	1977	Aug.	1	1977	826 acres - Third Land Dist.	optin	143	672-673

Filing Docket and General Index to Realty Deeds and Mortgages — GRANTORS

COTT FAMILY NAME INDEX No. 1-Split
Copyright 1933 A122559


 Open at Proper Tab according to First Letter or Letters of Name and refer to Buff Sub-Index sheet for page reference.

Made by The Cott Index Company, Columbus, Ohio
 Foote & Davies, Inc., Atlanta, Georgia

(309)

GRANTORS FAMILY NAMES	GIVEN NAMES ABCDEFGHIJ	GIVEN NAMES KLMNO	GIVEN NAMES PQRSTUVWXYZ	GRANTEES	DATE OF FILING				DATE OF INSTRUMENT			DATE OF RECORD			LOCATION OF PROPERTY OR OTHER DESCRIPTION	KIND OF INST.	BOOK	PAGE
					Month	Day	Year	Hr. M.	Month	Day	Year	Month	Day	Year				
Geiger	James			Georgia power co.	Jan.	17	1977	9	Jan	7	1977	Jan	12	1977	Right of Way	Ex	124	84
"	James			Georgia power co	Oct.	17	1977	9	Oct	9	1977	Oct.	12	1977	Right of Way	Ex	126	310
"	Mrs. Betty Gees			Mrs. Doris S. Floyd	Aug.	22	1977	am	Aug.	20	1977	Aug	22	1977	1.6 acres - Turkey Creek - 1353 J.M.D.	WD	144	138 139

Filing Docket and General Index to Realty Deeds and Mortgages — GRANTORS

COTT FAMILY NAME INDEX No. 1-Split
Copyright 1933 A122569

Open at Proper Tab according to First Letter or Letters of
Name and refer to Buff Sub-Index sheet for page reference.

Made by The Cott Index Company, Columbus, Ohio
Foots & Davies, Inc., Atlanta, Georgia

(315)
(37)

GRANTORS FAMILY NAMES	GIVEN NAMES ABCDEFGHIJ	GIVEN NAMES KLMNO	GIVEN NAMES PQRSTUVWXYZ	GRANTEES	DATE OF FILING				DATE OF INSTRUMENT			DATE OF RECORD			LOCATION OF PROPERTY OR OTHER DESCRIPTION	KIND OF INST.	BOOK	PAGE
					Month	Day	Year	Hr. M.	Month	Day	Year	Month	Day	Year				
				Incorporated Government National Mortgage Association Charles & Brooks,	Jan.	19	1973	9:30.	Dec.	5	1972	Jan.	19	1973	S.D. of Clarence Garner	assign mort	127	88
"	"	"	"	Incorporated Charles & Brooks,	Dec.	1	1973	am	Nov.	8	1973	Dec.	1	1973	S.D. of Willie J. Dersley	assign mort	129	331
"	"	"	"	Federal National Mortgage Assn	May	4	1974	am	Nov.	13	1974	May	4	1974	S.D. Johnny M Bryant	assign mort	130	689
"	"	"	"	Mortgage Securities, Inc.	May	23	1974	am	Nov.	7	1972	May	23	1974	Assignment of S.D. of George W. & Catherine W. Steele	assign mort	131	121
"	"	"	"	Fickling & Walker, Inc.	Apr.	5	1975	am	Nov.	12	1975	Apr.	5	1975	S.D. of Roger Walker	assign mort	133	415
"	"	"	"	Fickling & Walker, Inc. Co.	Nov.	6	1975	am	Oct.	13	1975	Nov.	6	1975	S.D. - Feltor & Minnie Gray	assign mort	135	605
"	"	"	"	Blanchard & Callahan Mortgage Co.	Nov.	18	1976	am	Feb.	5	1976	Nov.	18	1976	S.D. - Albert Eugene Stal & John L. Jackson	assign mort	138	448
"	"	"	"	National Mortgage Co. First Wisconsin Trust Company	Apr.	17	1978	am	Jan.	16	1974	Apr.	17	1978	S.D. - Johnie B. & Agnes Anderson	assign mort	146	437
"	"	"	"	Stockton, Whalley, Davis & Company	Oct	30	1981	am	May	7	1981	Oct	30	1981	S.D. - Prairie Summit Apts., Ltd.	assign mort	159	312
"	"	"	"		Oct	15	1984	am	Apr	15	1983	Oct	15	1984	Owens property	limited power of attys	170	24

Filing Docket and General Index to Realty Deeds and Mortgages — GRANTORS

COTT FAMILY NAME INDEX No. 1-Split
Copyright 1983 A122580

☞ Open at Proper Tab according to First Letter or Letters of
Name and refer to Buff Sub-Index sheet for page reference.

Made by The Cott Index Company, Columbus, Ohio
Foote & Davies, Inc., Atlanta, Georgia

(317)

GRANTORS FAMILY NAMES	GIVEN NAMES ABCDEFGH	GIVEN NAMES IJKLMNO	GIVEN NAMES PQRSTUVWXYZ	GRANTEES	DATE OF FILING				DATE OF INSTRUMENT			DATE OF RECORD			LOCATION OF PROPERTY OR OTHER DESCRIPTION	KIND OF INST.	BOOK	PAGE
					Month	Day	Year	Hr. M.	Month	Day	Year	Month	Day	Year				
Deffith			etal	First National Bank				9										
				and Trust Company	Nov	5	1973	AM	Nov	1	1973	Nov	5	1973	Lat. Mungie, 20, 21 + 22	WD	129	219-220
"			etal	" " " "	"	"	"	"	"	"	"	"	"	"	"	"	"	
"			Arthur III (5% undivided interest)					9										
"			Arthur, Jr. et al	Dubin Lark & Dow Co.	Jan.	26	1976	am	Jan	9	1976	Jan.	26	1976	Town of McIntyre	WD	138	17
"			Arthur III et al	" " " " "	"	"	"	"	"	"	"	"	"	"	"	"	"	
"			Arthur Jr. et al	Jahony Harrell	Oct.	29	1976	3:10 PM	Oct	19	1976	Oct	29	1976	Lat-Mungie Acres, Subdivision	WD	140	744
"			Arthur III et al	" "	"	"	"	"	"	"	"	"	"	"	"	"	"	
"			Arthur Jr. et al	Donald P. Asbell	Mar	10	1981	4:30 am	-	-	1981	Mar	10	1981	Lots - 327 th (Quoniam) & M. Rd	WD	156	721-722
"			Arthur, III et al	" " "	"	"	"	"	"	"	"	"	"	"	"	"	"	
"			James N. & Mildred R.	Bruce D. Brooks	Oct	21	1982	9 am	Oct	18	1982	Oct	21	1982	Holiday Hills Lot # C-11, Sec 14, Tract "A"	WD	163	10
"			Benjamin W., III	First Nat'l Bank of Atlanta	May	3	1985	9 am	Apr	30	1985	May	7	1985	Tracts in Butts County	PSD	172	88-89

Filing Docket and General Index to Realty Deeds and Mortgages – GRANTORS

COTT FAMILY NAME INDEX No. 1-Split
Copyright 1933 A122559

Open at Proper Tab according to First Letter or Letters of
Name and refer to Buff Sub-Index sheet for page reference.

Made by The Cott Index Company, Columbus, Ohio
Foote & Davies, Inc., Atlanta, Georgia

(323)

GRANTORS FAMILY NAMES	GIVEN NAMES ABCDEFGH	GIVEN NAMES IJKLMNO	GIVEN NAMES PQRSTUVWXYZ	GRANTEES	DATE OF FILING				DATE OF INSTRUMENT			DATE OF RECORD			LOCATION OF PROPERTY OR OTHER DESCRIPTION	KIND OF INST.	BOOK	PAGE
					Month	Day	Year	Hr. M.	Month	Day	Year	Month	Day	Year				
D. H. C.	Jama	World Acceptance Corporation		Local Mortgage Corporation	July	10	1974	9 Am	May	3	1974	July	10	1974	SD of Elmer Cobb	Assign- ment	131	376
"	"	"	"	"				9										
"	"	"	"	Local Mortgage Corp.	July	10	1974	9 Am	May	3	1974	July	10	1974	SD of J. R. Smith	Assign- ment	131	377
"	"	"	"	"				9										
"	"	"	"	Local Mortgage Corp.	July	10	1974	9 Am	May	3	1974	July	10	1974	SD of Nerechal Ford	Assign- ment	131	378
"	"	"	"	"				9										
"	"	"	"	Local Mortgage Corp.	July	10	1974	9 Am	May	3	1974	July	10	1974	SD of Alice Berfield Epperson	Assign- ment	131	379
"	"	"	"	"				9										
"	"	"	"	Local Mortgage Corp.	July	10	1974	9 Am	May	3	1974	July	10	1974	SD of Jack & Rose Lee Powell	Assign- ment	131	380
"	"	"	"	"				9										
"	"	"	"	Local Mortgage Corp.	July	10	1974	9 Am	May	3	1974	July	10	1974	SD of Isaac Strange	Assign- ment	131	381
"	"	"	"	"				9										
"	"	"	"	Local Mortgage Corp.	July	10	1974	4 Am	May	3	1974	July	10	1974	SD of Elbert Eugene Shunkelater	Assign- ment	131	382
"	"	"	"	"				4										
"	"	"	"	Local Mortgage Corp.	Dec	2	1974	7 Pm	July	18	1974	Dec	2	1974	Lat in Garden	W/O	132	573- 574
"	"	"	"	Local Mortgage Corp.	Jan	20	1975	9 Am	May	3	1974	Jan	20	1975	Pl. of every minute et al	W/O	133	34

Filing Docket and General Index to Realty Deeds and Mortgages – GRANTORS

COTT FAMILY NAME INDEX No. 1-Split
Copyright 1933 A122559

Open at Proper Tab according to First Letter or Letters of
Name and refer to Buff Sub-Index sheet for page reference.

Made by The Cott Index Company, Columbus, Ohio
Foote & Davies, Inc., Atlanta, Georgia

(331)

GRANTORS FAMILY NAMES	GIVEN NAMES ABCDEFGH	GIVEN NAMES IJKLMNO	GIVEN NAMES PQRSTUVWXYZ	GRANTEES	DATE OF FILING				DATE OF INSTRUMENT			DATE OF RECORD			LOCATION OF PROPERTY OR OTHER DESCRIPTION	KIND OF INST.	BOOK	PAGE
					Month	Day	Year	Hr. M.	Month	Day	Year	Month	Day	Year				
Gambrell	Mrs. Ruby Davis		etal	Fleming Dale Carr et al	Aug.	1	1975	PM	March	17	1975	Aug.	1	1975	56 acres - 328 th G.M. Dist.	WD	134	674- 626
"	"	"	"	Mrs. Doris Davis Carr et al	"	"	"	"	"	"	"	"	"	"	"	"	"	"
"	"	"	"	Fleming Carr et al	"	"	"	"	"	"	"	"	"	"	"	"	"	"
"	Ruby D.			O'Connell Electric Membership Corp.	April	6	1982	12 PM	Mar	30	1982	April	6	1982	Right of way	Coastal	161	243

Filing Docket and General Index to Realty Deeds and Mortgages — GRANTORS

COTT FAMILY NAME INDEX No. 1-Split
Copyright 1933 A122559

Open at Proper Tab according to First Letter or Letters of
Name and refer to Buff Sub-Index sheet for page reference.

Made by The Cott Index Company, Columbus, Ohio
Foote & Davies, Inc., Atlanta, Georgia

(333)

GRANTORS FAMILY NAMES	GIVEN NAMES ABCDEFGHIJ	GIVEN NAMES KLMNO	GIVEN NAMES PQRSTUVWXYZ	GRANTEES	DATE OF FILING				DATE OF INSTRUMENT			DATE OF RECORD			LOCATION OF PROPERTY OR OTHER DESCRIPTION	KIND OF INST.	BOOK	PAGE
					Month	Day	Year	Hr. M.	Month	Day	Year	Month	Day	Year				
Georgia Nitrogen, Inc.				Company, Inc. Empire Nitrogen Sales	Aug.	21	1975	4:42 PM	Aug.	21	1975	Aug.	21	1975	99 acres - 331 st (Raymond) 2 ^d M. Dist.	SEC. D&D	135	95
"	"	"		N-Rex Corporation	Jan.	19	1976	Am 1:30	Jan.	19	1976	Jan.	19	1976	Tract - 331 st (Raymond) 2 ^d M. Dist.	DSD Econ.	137	914-21
"	"	"		Atlanta Gas Light Co.	Feb.	20	1976	PM 4:25	Feb.	11	1976	Feb.	20	1976	Right of Way	4 th Dist	138	242
"	"	"		W & P Constructors Co., Inc. Layne - Atlantic Company - a division of Layne-Watson Co.	May	7	1976	PM 4:30	May	6	1976	May	7	1976	99 acres - 6 th Land Dist.	Chief 139	93	
"	"	"		R. A. Bowen, Inc.	May	7	1976	PM 9	-	-	-	May	7	1976	99 acres - 6 th Land Dist.	Chief 139	96-97	
"	"	"		Mason Electric Co	May	19	1976	Am 1:43	May	18	1976	May	19	1976	99 acres - 6 th Land Dist.	Chief 139	184	
"	"	"		R. A. Bowen, Inc. General Electric Credit Corporation	May	21	1976	PM 2	-	-	-	May	21	1976	99 acres - 6 th Land Dist.	Chief 139	215	
Georgia Nitrogen Inc.				General Electric Credit Corporation	July	1	1976	PM 2	July	1	1976	July	1	1976	99 acres - 6 th Land Dist.	DSD	139	509-518
"	"	"		"	"	"	"	"	"	"	"	"	"	"	Union property	FS	96-	165
"	"	"		"	"	"	"	"	"	"	"	"	"	"	"	FS	76-	166
"	"	"		Wilkinson County Georgia General Electric Credit Corporation	Sept.	8	1976	PM 3:15	July	26	1976	Sept.	8	1976	QR 8372 (1)	RIGHT Way Deed Indefinite	140	371-595
"	"	"		The Exchange National Bank of Tampa	Oct.	15	1976	Am 11:38	Oct.	14	1976	Oct.	15	1976	99 acres - 6 th Land Dist.	DSD	140	597
"	"	"		Exchange National Bank of Tampa	Oct.	15	1976	Am 11:43	Oct.	15	1976	Oct.	15	1976	99 acres - 6 th Land Dist.	DSD	140	598-607
"	"	"		Exchange National Bank of Tampa	Oct.	15	1976	Am 11:48	-	-	-	Oct.	15	1976	Int in contract etc	FS	76-	267
"	"	"		Exchange National Bank of Tampa	Oct.	15	1976	Am 11:48	-	-	-	Oct.	15	1976	99 acres with 1/2 ^d interest - 6 th Land Dist.	FS	76-	268
"	"	"		The Exchange National Bank of Tampa	Jan.	11	1977	PM 1:10	Jan.	10	1977	Jan.	11	1977	99 acres - 6 th Land Dist. and other properties	DSD	141	560-564

Filing Docket and General Index to Realty Deeds and Mortgages — GRANTORS

(333)

COTT FAMILY NAME INDEX No. 1-Split
Copyright 1933 A122559

Open at Proper Tab according to First Letter or Letters of
Name and refer to Buff Sub-Index sheet for page reference.

REG. U. S. PAT. OFFICE *Chas. McCall* County Indexes Since 1838
An Identifying Trade Mark

GRANTORS FAMILY NAMES	GIVEN NAMES ABCDEFGHIJ	GIVEN NAMES KLMNO	GIVEN NAMES PQRSTUVWXYZ	GRANTEES	DATE OF FILING				DATE OF INSTRUMENT			DATE OF RECORD			LOCATION OF PROPERTY OR OTHER DESCRIPTION	KIND OF INST.	BOOK	PAGE
					Month	Day	Year	Hr. M.	Month	Day	Year	Month	Day	Year				
<i>Georgia Nitrogen, Inc.</i>				<i>Exchange Nat. Bank of Tampa</i>														
"	"	"		<i>Wilkinson Nitrogen, Inc.</i>	<i>July</i>	<i>5</i>	<i>1977</i>	<i>11:50 PM</i>	<i>July</i>	<i>5</i>	<i>1977</i>	<i>July</i>	<i>5</i>	<i>1977</i>	<i>Various Property</i>	<i>FS</i>	<i>77</i>	<i>11</i>
"	"	"	<i>per attorney</i>	<i>Wilkinson Nitrogen, Inc.</i>	<i>Jan.</i>	<i>10</i>	<i>1978</i>	<i>am</i>	<i>July</i>	<i>5</i>	<i>1977</i>	<i>Jan.</i>	<i>10</i>	<i>1978</i>	<i>Various Property</i>	<i>Conservator Deed</i>	<i>145</i>	<i>483</i>

Filing Docket and General Index to Realty Deeds and Mortgages – GRANTORS

COTT FAMILY NAME INDEX No. 1-Split
Copyright 1933 A122559

Open at Proper Tab according to First Letter or Letters of
Name and refer to Buff Sub-Index sheet for page reference.

Made by The Cott Index Company, Columbus, Ohio
Foote & Davies, Inc., Atlanta, Georgia

(335)

GRANTORS FAMILY NAMES	GIVEN NAMES ABCDEFGH	GIVEN NAMES IJKLMNO	GIVEN NAMES PQRSTUVWXYZ	GRANTEES	DATE OF FILING				DATE OF INSTRUMENT			DATE OF RECORD			LOCATION OF PROPERTY OR OTHER DESCRIPTION	KIND OF INST.	BOOK	PAGE	
					Month	Day	Year	Hr. M.	Month	Day	Year	Month	Day	Year					
Ginn	C. B.	et al		James M. Fletcher, Jr. et al	Sept.	11	1975	am	9	Aug.	28	1975	Sept	11	1975	Lat - Holiday Hills	WB	135	302 3
"	Mary Frances	et al		" " " " " "	"	"	"	"	"	"	29	"	"	"	"	"	"	"	302 303
"	C. B.	et al		Debra M. Fletcher et al	"	"	"	"	"	"	"	"	"	"	"	"	"	"	302 303
"	Mary Frances	et al		" " " " " "	"	"	"	"	"	"	"	"	"	"	"	"	"	"	302 303
"	Herman M.	et al		The Federal Land bank of Columbia	Apr.	2	1979	pm	3:35	Feb.	1	1979	Apr.	2	1979	21.5 acres - 328% G.M. R.	WB	135	302 303
"	Herman M.	et al		Querry P. Halden	Apr.	18	1979	am	9	Apr.	2	1979	Apr.	18	1979	21.5 acres - 328% G.M. R.	WB	135	302 303
"	Herman M.	et al		The Buckeye Cellulose Corp.	Nov	19	1980	am	9	Nov	18	1980	Nov	19	1980	21.5 acres - 328% G.M. R.	WB	155	603 605

Filing Docket and General Index to Realty Deeds and Mortgages — GRANTORS

COTT FAMILY NAME INDEX No. 1-Split
Copyright 1933 A122559

Open at Proper Tab according to First Letter or Letters of
Name and refer to Buff Sub-Index sheet for page reference.

Made by The Cott Index Company, Columbus, Ohio
Foote & Davies, Inc., Atlanta, Georgia

(337)

GRANTORS FAMILY NAMES	GIVEN NAMES ABCDEFGHIJ	GIVEN NAMES KLMNO	GIVEN NAMES PQRSTUVWXYZ	GRANTEES	DATE OF FILING				DATE OF INSTRUMENT			DATE OF RECORD			LOCATION OF PROPERTY OR OTHER DESCRIPTION	KIND OF INST.	BOOK	PAGE
					Month	Day	Year	Hr. M.	Month	Day	Year	Month	Day	Year				
Gregory	Edwin	et al		The C&S Bank of Milledgeville	Feb.	9	1976	3:15 Pm	Jan.	30	1976	Feb.	9	1976	Lat - Holiday Hills	WD	138	149-9
"	Ann B.	et al		" " " " " "	"	"	"	"	"	"	"	"	"	"	"	"	"	
"	Ann Louise	+ Edwin		Robert John Budwiese	Jan.	30	1978	3:45 Pm	Nov.	-	1977	Jan.	30	1978	Lat - Holiday Hills	OPS	158	543
"	"	"	"	Persia M. Budwiese	"	"	"	"	"	"	"	"	"	"	"	"	"	
"	Edwin	et al		Robert J. Budwiese	Feb.	21	1978	8:30 Pm	Jan.	-	1978	Feb.	21	1978	Lat - Holiday Hills	WD	146	6-7
"	Ann B.	et al		" " " "	"	"	"	"	"	"	"	"	"	"	"	"	"	
"	Edwin			Ann Louise Gregory	Aug.	4	1978	4 Pm	Feb.	21	1978	Aug.	4	1978	2 tracts - Holiday Hills	WD	147	546-7
"	Ann Louise			Robert John Budwiese	Aug.	10	1978	10:30 am	Aug.	8	1978	Aug.	10	1978	Lots - Holiday Hills	WD	147	599
"	"	"	"	Persia M. Budwiese	"	"	"	"	"	"	"	"	"	"	"	"	"	
"	Rita L.			Dorhan R. Boothe	Apr.	14	1980	11:00 Am	Apr.	1	1980	Apr.	14	1980	Springfield - 2000 sq ft	OPS	156	119
"	Rita L.	et al		Dorhan R. Boothe	Apr.	22	1980	3:30 pm	Apr.	1	1980	Dec.	22	1980	Land to 60 - 5 acre land District	SD	156	119
"	William H.			Oconee Electric membership corp.	Feb.	16	1984	" Am	Nov.	8	1983	Feb.	29	1984	Right of Way	WD	167	436
"	Ann Louise	+ Ann Stapleton		Ann + Richard E. Stapleton	Aug.	16	1984	9 Am	Aug.	-	1984	Aug.	17	1984	Lot - 95; Sec 15; Tract C - 1505 th Hwy	WD	169	423
"	William H.	+ Rita L.		Agnes Almond	Dec.	14	1984	9 Am	Dec.	5	1984	Dec.	18	1984	Springfield August 24, 1989	OPS	170	617-619
"	William H.	+ Rita L.		Roy Steel Harris	Dec.	14	1984	9 am	Dec.	5	1984	Dec.	18	1984	Springfield August 24, 1989	OPS	170	620-622
"	William H.	+ Rita L.		Roy Steel Harris	Dec.	14	1984	9 am	Dec.	5	1984	Dec.	18	1984	Springfield August 24, 1989	OPS	170	623-625
"	Rita L.			Mark J. + Karen J. Vinson	Jan.	13	1986	2:40 pm	Jan.	4	1986	Jan.	14	1986	9.1 acres - 4 th LD	WD	174	244

Filing Docket and General Index to Realty Deeds and Mortgages – GRANTORS

(337)

COTT FAMILY NAME INDEX No. 1-Split
Copyright 1933 A122559

Open at Proper Tab according to First Letter or Letters of Name and refer to Buff Sub-Index sheet for page reference.

REG. U. S. PAT. OFFICE *Chas McCott* County Indexes Since 1888 An Identifying Trade Mark

GRANTORS FAMILY NAMES	GIVEN NAMES ABCDEFGHIJ	GIVEN NAMES KLMNO	GIVEN NAMES PQRSTUVWXYZ	GRANTEES	DATE OF FILING				DATE OF INSTRUMENT			DATE OF RECORD			LOCATION OF PROPERTY OR OTHER DESCRIPTION	KIND OF INST.	BOOK	PAGE
					Month	Day	Year	Hr. M.	Month	Day	Year	Month	Day	Year				
Gregory,	William H. + Rita L.			Colwell Mortgage Corp.	Jan	24	1986	9 am						1505 th Gr # C-17, Sec 12, Tract B	FS	86-71		
"	Rita Lavender			Newitt S. Richardson	July	18	1988	11:15 am	July	16	1988	July	19	1988	11.3 acres - 4 th SD - 3.27 th SMD	SD	184	713
"	William H. + Rita L.			First Danile Financial Service	Nov	18	1988	2:55 pm	Nov	17	1988	Nov	22	1988	1505 Gr # C-17, Sec 12, Tract B	SD	184	42- 44
"	Rita L.			Daniel E. + Marjorie L. Self	June	28	1989	2:45 pm	June	28	1989	June	30	1989	1505 Gr # C-17, Sec 12, Tract B	SD	190	57- 58
"	William H. + Rita L.			Garfield Financial Associates of Mason	Aug	14	1989	9 am	Aug	3	1989	Aug	16	1989	Gr # W-6, 7, Sec 13, Tract B	SD	190	580- 583

Filing Docket and General Index to Realty Deeds and Mortgages — GRANTORS

COTT FAMILY NAME INDEX No. 1-Split
Copyright 1933 A122559


 Open at Proper Tab according to First Letter or Letters of Name and refer to Buff Sub-Index sheet for page reference.

Made by The Cott Index Company, Columbus, Ohio
 Foote & Davies, Inc., Atlanta, Georgia

(339)

GRANTORS FAMILY NAMES	GIVEN NAMES ABCDEFGH	GIVEN NAMES IJKLMNO	GIVEN NAMES PQRSTUVWXYZ	GRANTEES	DATE OF FILING				DATE OF INSTRUMENT			DATE OF RECORD			LOCATION OF PROPERTY OR OTHER DESCRIPTION	KIND OF INST.	BOOK	PAGE
					Month	Day	Year	Hr. M.	Month	Day	Year	Month	Day	Year				
Georgia Bank, The				Country Dwight Lane ^{et al}	Nov	1	1976	9 am	Feb	25	1976	Nov	1	1976	30 acres - 327' [±] G.M. Dist.	91B	138	284 5
"	"	"	"	Sandra Hill Lane ^{et al}	"	"	"	"	"	"	"	"	"	"	"	"	"	"
"	"	^ (MKA Bank Sec'n)		Marion Renee Mission, etc	Aug	7	1989	2:40 pm	July	28	1989	Aug	7	1989	SD recorded BK 153 pg 124-5	anc SD	190	534

Filing Docket and General Index to Realty Deeds and Mortgages — GRANTORS

REG. U. S. PAT. OFFICE *Cott* County Indexes Since 1888 An Identifying Trade Mark

Open at Proper Tab according to First Letter or Letters of Name and refer to Buff Sub-Index sheet for page reference.

COTT FAMILY NAME INDEX No. 1-SPLIT © 1948
Made By The Cott Index Company, Columbus, Ohio
Mfg. Cott Patent Index Systems

(34)

GRANTORS FAMILY NAMES	GIVEN NAMES ABCDEFGH	GIVEN NAMES IJKLMNO	GIVEN NAMES PQRSTUWXYZ	GRANTEES	DATE OF FILING				DATE OF INSTRUMENT			DATE OF RECORD			LOCATION OF PROPERTY OR OTHER DESCRIPTION	KIND OF INST.	BOOK	PAGE
					Month	Day	Year	Hr. M.	Month	Day	Year	Month	Day	Year				
<i>Garnto</i>	<i>George H.</i>			<i>Bank Farmers and Merchants</i>	<i>June</i>	<i>14</i>	<i>1976</i>	<i>9 AM</i>	<i>June</i>	<i>11</i>	<i>1976</i>	<i>June</i>	<i>14</i>	<i>1976</i>	<i>Lot 14, 1976</i>	<i>SPS</i>	<i>137</i>	<i>362 363</i>
<i>"</i>	<i>George H.</i>			<i>The Citizens & Southern Bank of Dublin</i>	<i>Aug</i>	<i>27</i>	<i>1979</i>	<i>9 AM</i>	<i>Aug</i>	<i>21</i>	<i>1979</i>	<i>Aug</i>	<i>27</i>	<i>1979</i>	<i>Lot - 5th Land District</i>	<i>SD</i>	<i>151</i>	<i>461 463</i>
<i>"</i>	<i>George H.</i>			<i>Christopher M. & Pamela R. McCoy</i>	<i>Mar</i>	<i>18</i>	<i>1983</i>	<i>9 AM</i>	<i>Mar</i>	<i>14</i>	<i>1983</i>	<i>Mar</i>	<i>21</i>	<i>1983</i>	<i>Lt # M-39, Sec 10, Tract C, 150 5th Long</i>	<i>208</i>	<i>164</i>	<i>157</i>

Filing Docket and General Index to Realty Deeds and Mortgages — GRANTORS

REG. U. S. PAT. OFFICE *Cott* County Indexes Since 1888
An Identifying Trade Mark

 Open at Proper Tab according to First Letter or Letters of Name and refer to Buff Sub-Index sheet for page reference.

COTT FAMILY NAME INDEX No. 1-SPLIT © 1948
Made By The Cott Index Company, Columbus, Ohio
Mfg. Cott Patent Index Systems

(343)

	GRANTORS FAMILY NAMES	GIVEN NAMES ABCDEFGH	GIVEN NAMES IJKLMNO	GIVEN NAMES PQRSTUVWXYZ	GRANTEES	DATE OF FILING				DATE OF INSTRUMENT			DATE OF RECORD			LOCATION OF PROPERTY OR OTHER DESCRIPTION	KIND OF INST.	BOOK	PAGE
						Month	Day	Year	Hr. M.	Month	Day	Year	Month	Day	Year				
	Gilman	Donald R.			Pioneer Mortgage Corp.	July	1	1976	9 AM	June	29	1976	July	1	1976	1.32 acres - Town of Danville	90	139	502
	"	Donald R. & Sally E.			Palace Industries, Inc.	April	10	1981	9 AM	Jan	21	1981	Apr	10	1981	Part of Parcel 1981	105/100		217- 218
	"	Donald R. & Sally E.			Northwest Financial Co., Inc.	Mar	10	1986	9 AM	Mar	6	1986	Mar	10	1986	Part of Parcel 1990 1.32 acres - Town of Danville	105/100	174	638

Filing Docket and General Index to Realty Deeds and Mortgages — GRANTORS

REG. U. S. PAT. OFFICE *Cott* County Indexes Since 1888 An Identifying Trade Mark

Open at Proper Tab according to First Letter or Letters of Name and refer to Buff Sub-Index sheet for page reference.

COTT FAMILY NAME INDEX No. 1-SPLIT © 1949 Made By The Cott Index Company, Columbus, Ohio Mfg. Cott Patent Index Systems

(347)

GRANTORS FAMILY NAMES	GIVEN NAMES ABCDEFGH	GIVEN NAMES IJKLMNO	GIVEN NAMES PQRSTUVWXYZ	GRANTEES	DATE OF FILING				DATE OF INSTRUMENT			DATE OF RECORD			LOCATION OF PROPERTY OR OTHER DESCRIPTION	KIND OF INST.	BOOK	PAGE
					Month	Day	Year	Hr. M.	Month	Day	Year	Month	Day	Year				
<i>Garnto</i>	<i>Geo. H.</i>			<i>Acree Electric Membership Corp.</i>	<i>July</i>	<i>29</i>	<i>1976</i>	<i>2:30</i>	<i>July</i>	<i>7</i>	<i>1976</i>	<i>July</i>	<i>29</i>	<i>1976</i>	<i>Right-of-Way</i>	<i>East</i>	<i>140</i>	<i>16</i>
<i>Garnto</i>	<i>Geo. H.</i>			<i>Acree Electric Membership Corp.</i>	<i>Aug</i>	<i>24</i>	<i>1977</i>	<i>PM</i>	<i>Aug</i>	<i>5</i>	<i>1977</i>	<i>Aug</i>	<i>24</i>	<i>1977</i>	<i>Right-of-Way</i>	<i>East</i>	<i>144</i>	<i>180</i>
"	<i>William D.</i>			<i>David & Jackie Parker</i>	<i>July</i>	<i>9</i>	<i>1986</i>	<i>am</i>	<i>July</i>	<i>8</i>	<i>1986</i>	<i>July</i>	<i>11</i>	<i>1986</i>	<i>Chalk mikes pipe 1.32 acres - L & 98, - 4th L D</i>	<i>SD</i>	<i>176</i>	<i>96- 97</i>
"	<i>Danny</i>			<i>City of Mountpel</i>	<i>Mar</i>	<i>23</i>	<i>1989</i>	<i>am</i>	<i>Apr</i>	<i>17</i>	<i>1988</i>	<i>Mar</i>	<i>24</i>	<i>1989</i>	<i>PR 8530-6 (319)</i>	<i>RWD</i>	<i>188</i>	<i>563- 564</i>
"	<i>Becky R.</i>			<i>The Gordon Park</i>	<i>Aug</i>	<i>24</i>	<i>1989</i>	<i>pm</i>	<i>Aug</i>	<i>15</i>	<i>1989</i>	<i>Aug</i>	<i>25</i>	<i>1989</i>	<i>tract - Jouny Jonsbow</i>	<i>SD</i>	<i>190</i>	<i>682- 684</i>

Filing Docket and General Index to Realty Deeds and Mortgages — GRANTORS

REG. U. S. PAT. OFFICE *Chester* County Indexes Since 1888 An Identifying Trade Mark

Open at Proper Tab according to First Letter or Letters of Name and refer to Buff Sub-Index sheet for page reference.

COTT FAMILY NAME INDEX No. 1-6PLIT © 1948 Made By The Cott Index Company, Columbus, Ohio Mfg. Cott Patent Index Systems

(349)

GRANTORS FAMILY NAMES	GIVEN NAMES ABCDEFGHIJ	GIVEN NAMES JKLMNO	GIVEN NAMES PQRSTUVWXYZ	GRANTEES	DATE OF FILING				DATE OF INSTRUMENT			DATE OF RECORD			LOCATION OF PROPERTY OR OTHER DESCRIPTION	KIND OF INST.	BOOK	PAGE	
					Month	Day	Year	Hr. M.	Month	Day	Year	Month	Day	Year					
<i>Godwin</i>		<i>Thomas</i>	<i>Es.</i>		<i>James D. Thomas et al</i>	<i>Nov.</i>	<i>5</i>	<i>1976</i>	<i>9 am</i>	<i>Dec.</i>	<i>23</i>	<i>1976</i>	<i>Nov.</i>	<i>5</i>	<i>1976</i>	<i>Sat - Holiday Hills</i>	<i>Ops</i>	<i>141</i>	<i>51-52</i>
"	"	"	"		<i>James J. Thomas et al</i>	"	"	"	"	"	"	"	"	"	"	"	"	"	"
"		<i>Thomas</i>	<i>M.</i>		<i>O'Connell Electric Membership Corp.</i>	<i>July</i>	<i>6</i>	<i>1982</i>	<i>10:30 am</i>	<i>June</i>	<i>19</i>	<i>1982</i>	<i>July</i>	<i>6</i>	<i>1982</i>	<i>Right of way</i>	<i>Ease-ment</i>	<i>162</i>	<i>59</i>

Filing Docket and General Index to Realty Deeds and Mortgages — GRANTORS

REG. U. S. PAT. OFFICE *Cott* County Indexes Since 1888
An Identifying Trade Mark

Open at Proper Tab according to First Letter or Letters of Name and refer to Buff Sub-Index sheet for page reference.

COTT FAMILY NAME INDEX No. 1-6PLIT © 1948
Made By The Cott Index Company, Columbus, Ohio
Mfg. Cott Patent Index Systems

(35)

GRANTORS FAMILY NAMES	GIVEN NAMES ABCDEFGH	GIVEN NAMES IJKLMNO	GIVEN NAMES PQRSTUVWXYZ	GRANTEES	DATE OF FILING				DATE OF INSTRUMENT			DATE OF RECORD			LOCATION OF PROPERTY OR OTHER DESCRIPTION	KIND OF INST.	BOOK	PAGE
					Month	Day	Year	Hr. M.	Month	Day	Year	Month	Day	Year				
<i>Gable</i>	<i>Betty A.</i>			<i>The First County Bank</i>	<i>Dec.</i>	<i>20</i>	<i>1976</i>	<i>9</i> <i>am</i>	<i>Dec.</i>	<i>15</i>	<i>1976</i>	<i>Dec</i>	<i>20</i>	<i>1976</i>	<i>1/2 Section 31, 32, 33, 34, 35, 36, 37, 38, 39, 40, 41, 42, 43, 44, 45, 46, 47, 48, 49, 50, 51, 52, 53, 54, 55, 56, 57, 58, 59, 60, 61, 62, 63, 64, 65, 66, 67, 68, 69, 70, 71, 72, 73, 74, 75, 76, 77, 78, 79, 80, 81, 82, 83, 84, 85, 86, 87, 88, 89, 90, 91, 92, 93, 94, 95, 96, 97, 98, 99, 100, 101, 102, 103, 104, 105, 106, 107, 108, 109, 110, 111, 112, 113, 114, 115, 116, 117, 118, 119, 120, 121, 122, 123, 124, 125, 126, 127, 128, 129, 130, 131, 132, 133, 134, 135, 136, 137, 138, 139, 140, 141, 142, 143, 144, 145, 146, 147, 148, 149, 150, 151, 152, 153, 154, 155, 156, 157, 158, 159, 160, 161, 162, 163, 164, 165, 166, 167, 168, 169, 170, 171, 172, 173, 174, 175, 176, 177, 178, 179, 180, 181, 182, 183, 184, 185, 186, 187, 188, 189, 190, 191, 192, 193, 194, 195, 196, 197, 198, 199, 200, 201, 202, 203, 204, 205, 206, 207, 208, 209, 210, 211, 212, 213, 214, 215, 216, 217, 218, 219, 220, 221, 222, 223, 224, 225, 226, 227, 228, 229, 230, 231, 232, 233, 234, 235, 236, 237, 238, 239, 240, 241, 242, 243, 244, 245, 246, 247, 248, 249, 250, 251, 252, 253, 254, 255, 256, 257, 258, 259, 260, 261, 262, 263, 264, 265, 266, 267, 268, 269, 270, 271, 272, 273, 274, 275, 276, 277, 278, 279, 280, 281, 282, 283, 284, 285, 286, 287, 288, 289, 290, 291, 292, 293, 294, 295, 296, 297, 298, 299, 300, 301, 302, 303, 304, 305, 306, 307, 308, 309, 310, 311, 312, 313, 314, 315, 316, 317, 318, 319, 320, 321, 322, 323, 324, 325, 326, 327, 328, 329, 330, 331, 332, 333, 334, 335, 336, 337, 338, 339, 340, 341, 342, 343, 344, 345, 346, 347, 348, 349, 350, 351, 352, 353, 354, 355, 356, 357, 358, 359, 360, 361, 362, 363, 364, 365, 366, 367, 368, 369, 370, 371, 372, 373, 374, 375, 376, 377, 378, 379, 380, 381, 382, 383, 384, 385, 386, 387, 388, 389, 390, 391, 392, 393, 394, 395, 396, 397, 398, 399, 400, 401, 402, 403, 404, 405, 406, 407, 408, 409, 410, 411, 412, 413, 414, 415, 416, 417, 418, 419, 420, 421, 422, 423, 424, 425, 426, 427, 428, 429, 430, 431, 432, 433, 434, 435, 436, 437, 438, 439, 440, 441, 442, 443, 444, 445, 446, 447, 448, 449, 450, 451, 452, 453, 454, 455, 456, 457, 458, 459, 460, 461, 462, 463, 464, 465, 466, 467, 468, 469, 470, 471, 472, 473, 474, 475, 476, 477, 478, 479, 480, 481, 482, 483, 484, 485, 486, 487, 488, 489, 490, 491, 492, 493, 494, 495, 496, 497, 498, 499, 500, 501, 502, 503, 504, 505, 506, 507, 508, 509, 510, 511, 512, 513, 514, 515, 516, 517, 518, 519, 520, 521, 522, 523, 524, 525, 526, 527, 528, 529, 530, 531, 532, 533, 534, 535, 536, 537, 538, 539, 540, 541, 542, 543, 544, 545, 546, 547, 548, 549, 550, 551, 552, 553, 554, 555, 556, 557, 558, 559, 560, 561, 562, 563, 564, 565, 566, 567, 568, 569, 570, 571, 572, 573, 574, 575, 576, 577, 578, 579, 580, 581, 582, 583, 584, 585, 586, 587, 588, 589, 590, 591, 592, 593, 594, 595, 596, 597, 598, 599, 600, 601, 602, 603, 604, 605, 606, 607, 608, 609, 610, 611, 612, 613, 614, 615, 616, 617, 618, 619, 620, 621, 622, 623, 624, 625, 626, 627, 628, 629, 630, 631, 632, 633, 634, 635, 636, 637, 638, 639, 640, 641, 642, 643, 644, 645, 646, 647, 648, 649, 650, 651, 652, 653, 654, 655, 656, 657, 658, 659, 660, 661, 662, 663, 664, 665, 666, 667, 668, 669, 670, 671, 672, 673, 674, 675, 676, 677, 678, 679, 680, 681, 682, 683, 684, 685, 686, 687, 688, 689, 690, 691, 692, 693, 694, 695, 696, 697, 698, 699, 700, 701, 702, 703, 704, 705, 706, 707, 708, 709, 710, 711, 712, 713, 714, 715, 716, 717, 718, 719, 720, 721, 722, 723, 724, 725, 726, 727, 728, 729, 730, 731, 732, 733, 734, 735, 736, 737, 738, 739, 740, 741, 742, 743, 744, 745, 746, 747, 748, 749, 750, 751, 752, 753, 754, 755, 756, 757, 758, 759, 760, 761, 762, 763, 764, 765, 766, 767, 768, 769, 770, 771, 772, 773, 774, 775, 776, 777, 778, 779, 780, 781, 782, 783, 784, 785, 786, 787, 788, 789, 790, 791, 792, 793, 794, 795, 796, 797, 798, 799, 800, 801, 802, 803, 804, 805, 806, 807, 808, 809, 810, 811, 812, 813, 814, 815, 816, 817, 818, 819, 820, 821, 822, 823, 824, 825, 826, 827, 828, 829, 830, 831, 832, 833, 834, 835, 836, 837, 838, 839, 840, 841, 842, 843, 844, 845, 846, 847, 848, 849, 850, 851, 852, 853, 854, 855, 856, 857, 858, 859, 860, 861, 862, 863, 864, 865, 866, 867, 868, 869, 870, 871, 872, 873, 874, 875, 876, 877, 878, 879, 880, 881, 882, 883, 884, 885, 886, 887, 888, 889, 890, 891, 892, 893, 894, 895, 896, 897, 898, 899, 900, 901, 902, 903, 904, 905, 906, 907, 908, 909, 910, 911, 912, 913, 914, 915, 916, 917, 918, 919, 920, 921, 922, 923, 924, 925, 926, 927, 928, 929, 930, 931, 932, 933, 934, 935, 936, 937, 938, 939, 940, 941, 942, 943, 944, 945, 946, 947, 948, 949, 950, 951, 952, 953, 954, 955, 956, 957, 958, 959, 960, 961, 962, 963, 964, 965, 966, 967, 968, 969, 970, 971, 972, 973, 974, 975, 976, 977, 978, 979, 980, 981, 982, 983, 984, 985, 986, 987, 988, 989, 990, 991, 992, 993, 994, 995, 996, 997, 998, 999, 1000</i>			

Filing Docket and General Index to Realty Deeds and Mortgages — GRANTORS

REG. U. S. PAT. OFFICE *Cott* County Indexes Since 1888 An Identifying Trade Mark

Open at Proper Tab according to First Letter or Letters of Name and refer to Buff Sub-Index sheet for page reference.

COTT FAMILY NAME INDEX No. 1-SPLIT © 1946 Made By The Cott Index Company, Columbus, Ohio Mfg. Cott Patent Index Systems

(353)

GRANTORS FAMILY NAMES	GIVEN NAMES ABCDEFGH	GIVEN NAMES IJKLMNO	GIVEN NAMES PQRSTUWXYZ	GRANTEES	DATE OF FILING				DATE OF INSTRUMENT			DATE OF RECORD			LOCATION OF PROPERTY OR OTHER DESCRIPTION	KIND OF INST.	BOOK	PAGE
					Month	Day	Year	Hr. M.	Month	Day	Year	Month	Day	Year				
Justin	Ralph C. III	etal		Edna B. Brown	Apr.	1	1977	4:45 PM	Apr.	1	1977	Apr.	1	1977	Lots 327 th (Arwinton) G.M. Dist	WD	142	370-371
Justin	Ralph C. III	etal		David Moore	Apr.	1	1977	4:40 PM	Apr.	1	1977	Apr.	1	1977	Lots - 327 th (Arwinton) G.M. Dist	WD	142	372-373
"	Ralph C. III	etal		Robert James	Apr.	1	1977	4:45 PM	Apr.	1	1977	Apr.	1	1977	Lots - 327 th (Arwinton) G.M. Dist	WD	142	374-375
"	Ralph C. III	etal		Betty K. Montgomery et al	Apr.	1	1977	5 PM	Apr.	1	1977	Apr.	1	1977	115 acres - South Land Dist.	WD	142	379-380
"	"	"	"	Albert A. Montgomery et al	"	"	"	"	"	"	"	"	"	"	"	"	"	"
"	"	"	"	William C. Humphreys et al	"	"	"	"	"	"	"	"	"	"	"	"	"	"
"	Ralph C. III	etal		John Williams	Apr.	1	1977	5 PM	Apr.	1	1977	Apr.	1	1977	Lots - 4 th Land Dist.	WD	142	381
"	Ralph C. III	etal		Pauline G. Caswell	Apr.	1	1977	5 PM	Apr.	1	1977	Apr.	1	1977	Lot - 4 th Land Dist.	WD	142	382
"	Ralph C. III	etal		Benjamin & Perley Collins	Apr.	1	1977	5 PM	Apr.	1	1977	Apr.	1	1977	Lot - 4 th Land Dist.	WD	142	383
"	Ralph C. III	etal		Walter Lee Smith	Apr.	5	1977	9 AM	Apr.	1	1977	Apr.	5	1977	Lots - 327 th (Arwinton) G.M.D.	WD	142	399-400
"	Ralph C. III	etal		Edna Brown	June	28	1977	11:30 AM	May	31	1977	June	28	1977	2 Lots - 327 th G.M.D.	Deed	143	323-324
"	Ralph C. III			B. B. Asbell	July	6	1977	2:30 PM	July	6	1977	July	6	1977	3 Lots - 327 th G.M.D.	WD	143	392
"	Ralph C. III			Felton Gray et al	July	11	1977	4:45 PM	July	8	1977	July	11	1977	Tract - 327 th G.M.D.	WD	143	440
"	"	"	"	Minnie Gray et al	"	"	"	"	"	"	"	"	"	"	"	"	"	"
"	Ralph C. III			Robert L. Richardson et al	July	11	1977	4:45 PM	July	8	1977	July	11	1977	Lot - 327 th G.M.D.	WD	143	445
"	"	"	"	Mamie B. Richardson	"	"	"	"	"	"	"	"	"	"	"	"	"	"
"	Ralph C. III			B. B. Asbell	July	11	1977	4:45 PM	July	8	1977	July	11	1977	SD of Felton Gray et al	Trans-fer	143	444

Filing Docket and General Index to Realty Deeds and Mortgages — GRANTORS

(357)

REG. U. S. PAT. OFFICE *Cott* County Indexes Since 1888 An Identifying Trade Mark

Open at Proper Tab according to First Letter or Letters of Name and refer to Buff Sub-Index sheet for page reference.

COTT FAMILY NAME INDEX No. 1-SPLIT © 1943 Made By The Cott Index Company, Columbus, Ohio Mfg. Cott Patent Index Systems

GRANTORS FAMILY NAMES	GIVEN NAMES ABCDEFGH	GIVEN NAMES IJKLMNO	GIVEN NAMES PQRSTUVWXYZ	GRANTEES	DATE OF FILING				DATE OF INSTRUMENT			DATE OF RECORD			LOCATION OF PROPERTY OR OTHER DESCRIPTION	KIND OF INST.	BOOK	PAGE
					Month	Day	Year	Hr. M.	Month	Day	Year	Month	Day	Year				
<i>Lustin</i>	<i>Ralph Cott</i>			<i>B. B. Asbell</i>	<i>July</i>	<i>11</i>	<i>1977</i>	<i>4:45 PM</i>	<i>July</i>	<i>8</i>	<i>1977</i>	<i>July</i>	<i>11</i>	<i>1977</i>	<i>SD of Robert L. Richardson</i>	<i>Trans-fer</i>	<i>143</i>	<i>449</i>
<i>"</i>	<i>Ralph Cott</i>			<i>Mary Lou Whipple</i>	<i>July</i>	<i>11</i>	<i>1977</i>	<i>4:45 PM</i>	<i>July</i>	<i>8</i>	<i>1977</i>	<i>July</i>	<i>11</i>	<i>1977</i>	<i>Tracts - 32704 G.M.D.</i>	<i>(e) D</i>	<i>143</i>	<i>450</i>
<i>"</i>	<i>"</i>	<i>"</i>		<i>Johnny L. Dickes</i>	<i>"</i>	<i>"</i>	<i>"</i>	<i>"</i>	<i>"</i>	<i>"</i>	<i>"</i>	<i>"</i>	<i>"</i>	<i>"</i>	<i>"</i>	<i>"</i>	<i>"</i>	<i>"</i>
<i>"</i>	<i>Ralph Cott</i>			<i>B. B. Asbell</i>	<i>July</i>	<i>11</i>	<i>1977</i>	<i>4:45 PM</i>	<i>July</i>	<i>8</i>	<i>1977</i>	<i>July</i>	<i>11</i>	<i>1977</i>	<i>SD of Mary Lou Whipple</i>	<i>Trans-fer</i>	<i>143</i>	<i>454</i>
<i>"</i>	<i>Ralph E. ##</i>			<i>B. B. Asbell</i>	<i>Dec</i>	<i>19</i>	<i>1978</i>	<i>11:15 AM</i>	<i>Dec</i>	<i>-</i>	<i>1978</i>	<i>Dec</i>	<i>19</i>	<i>1978</i>	<i>3 Lats Longbone</i>	<i>WD</i>	<i>149</i>	<i>103</i>

Filing Docket and General Index to Realty Deeds and Mortgages — GRANTORS

REG. U. S. PAT. OFFICE *Cott* County Indexes Since 1888 An Identifying Trade Mark

Open at Proper Tab according to First Letter or Letters of Name and refer to Buff Sub-Index sheet for page reference.

COTT FAMILY NAME INDEX No. 1-SPLIT © 1969
Made By The Cott Index Company, Columbus, Ohio
Mfg. Cott Patent Index Systems

(355)

GRANTORS FAMILY NAMES	GIVEN NAMES ABCDEFGH	GIVEN NAMES IJKLMNO	GIVEN NAMES PQRSTUVWXYZ	GRANTEES	DATE OF FILING				DATE OF INSTRUMENT			DATE OF RECORD			LOCATION OF PROPERTY OR OTHER DESCRIPTION	KIND OF INST.	BOOK	PAGE
					Month	Day	Year	Hr. M.	Month	Day	Year	Month	Day	Year				
Goolsby	Jim	etal		International Paper Co.	July	8	1977	9 AM	July	5	1977	July	8	1977	2 tracts - 329 th G.M.D.	Leases	143	409
"	Arthur J., Jr.			Macon Bank & Trust Co.	Aug	17	1979	2 PM	Aug	9	1979	Aug	17	1979	51st & 3rd Land District	51st & 3rd Land District	432- 434	
"	Arthur J., Jr.			Georgia Pacific Corp.	Oct	16	1979	9 AM	Sept	28	1979	Oct	16	1977	90.1 acres - 23 rd Land Dist	WD	152	200
"	Arthur J., Jr.			Jerry Smalley	Dec	5	1979	9 AM	Dec	3	1979	Dec	5	1979	Lots - 3 rd Land District	WD	152	640
"	Arthur J., Jr., etal			Raymond R. Russell, etal	Dec	28	1979	4:30 PM	Dec	26	1979	Dec	28	1979	8.87 acres - 330 th (Lords) 3 rd Land Dist	WD	153	111
"	"	"	"	Susan R. Russell, etal	"	"	"	"	"	"	"	"	"	"	"	"	"	"
"	Isaac			Simmie Edwards	Jan	8	1980	2:15 PM	Dec	29	1979	Jan	8	1980	1/2 undivided interest - 27 th Land Dist	WD	153	206- 207
"	Isaac, etal			Nakita D. Smith, etal	Jan	8	1980	2:15 PM	Dec	18	1979	Jan	8	1980	Attached July 19, 1985	51 st & 3 rd Land Dist	208- 210	
"	"	"	"	Spencer Angela Smith	"	"	"	"	"	"	"	"	"	"	"	"	"	"
"	Arthur J., Jr., etal			Georgia Kraft Company	Jan	16	1980	9 AM	Jan	15	1980	Jan	16	1980	6.39 acres - Known as the Mattie Ryles Tract	Timber	153	241- 244
"	Arthur J., Jr., etal			Georgia Kraft Company	Jan	16	1980	9 AM	Jan	15	1980	Jan	16	1980	Timber Deed - Big Sandy Corp.	Assign	153	245
"	Arthur J., Jr.			Sidney S. Miller	May	9	1980	10:30 AM	May	7	1980	May	9	1980	28.80 acres - 3 rd Land District	WD	154	169- 170
"	Arthur J., Jr.			Georgia Kraft Company	Jan	12	1981	1:30 PM	Jan	7	1981	Jan	12	1981	163.75 acres - 352 nd G.M.D.	Contract	156	252
"	Arthur J., Jr.			Container Corporation of America	Apr	9	1981	9 AM	Apr	8	1981	Apr	9	1981	377.34 acres - 330 th (Lords) 3 rd Land Dist	WD	157	213- 214
"	Arthur J., Jr.			Sara B. Goolsby	May	4	1982	9 AM	Feb	1	1982	May	4	1982	S.D. of Jerry Smalley	Original Assign.	161	318

Filing Docket and General Index to Realty Deeds and Mortgages — GRANTORS

REG. U. S. PAT. OFFICE *Chas. McClellan* County Indexes Since 1868 An Identifying Trade Mark

Open at Proper Tab according to First Letter or Letters of Name and refer to Buff Sub-Index sheet for page reference.

COTT FAMILY NAME INDEX No. 1-SPLIT © 1948 Made By The Cott Index Company, Columbus, Ohio Mfg. Cott Patent Index Systems

(361)

GRANTORS FAMILY NAMES	GIVEN NAMES ABCDEFGH	GIVEN NAMES IJKLMNO	GIVEN NAMES PQRSTUVWXYZ	GRANTEES	DATE OF FILING				DATE OF INSTRUMENT			DATE OF RECORD			LOCATION OF PROPERTY OR OTHER DESCRIPTION	KIND OF INST.	BOOK	PAGE
					Month	Day	Year	Hr. M.	Month	Day	Year	Month	Day	Year				
<i>Gomez</i>	<i>Cynthia A.</i>	<i>(Formerly known as Cynthia S. Binell)</i>	<i>et al</i>	<i>Cynthia A. Gomez et al</i>	<i>Sept</i>	<i>28</i>	<i>1977</i>	<i>9 am</i>	<i>Sept</i>	<i>22</i>	<i>1977</i>	<i>Sept</i>	<i>28</i>	<i>1977</i>	<i>Tract - City of Gordon</i>	<i>Deed</i>	<i>144</i>	<i>394</i>
"	"	"	"	<i>Glen E. Binell et al</i>	"	"	"	<i>9 am</i>	"	"	"	"	"	"	"	"	"	"
"	<i>Cynthia A.</i>		<i>et al</i>	<i>Family Federal Savings and Loan Association</i>	<i>Sept</i>	<i>28</i>	<i>1977</i>	<i>9 am</i>	<i>Sept</i>	<i>22</i>	<i>1977</i>	<i>Sept</i>	<i>28</i>	<i>1977</i>	<i>Antique of Gomez 25, 1980</i>	<i>Deed</i>	<i>144</i>	<i>395-398</i>

Filing Docket and General Index to Realty Deeds and Mortgages — GRANTORS

REG. U. S. PAT. OFFICE *Cott* County Indexes Since 1888 An Identifying Trade Mark

 Open at Proper Tab according to First Letter or Letters of Name and refer to Buff Sub-Index sheet for page reference.

COTT FAMILY NAME INDEX No. 1-SPLIT © 1949
Made By The Cott Index Company, Columbus, Ohio
Mfg. Cott Patent Index Systems

(365)

GRANTORS FAMILY NAMES	GIVEN NAMES ABCDEFGH	GIVEN NAMES IJKLMNO	GIVEN NAMES PQRSTUVWXYZ	GRANTEES	DATE OF FILING				DATE OF INSTRUMENT			DATE OF RECORD			LOCATION OF PROPERTY OR OTHER DESCRIPTION	KIND OF INST.	BOOK	PAGE
					Month	Day	Year	Hr. M.	Month	Day	Year	Month	Day	Year				
<i>Greenway</i> "	<i>Judy S.</i> <i>Judy S., et al</i>			<i>Cecil E. Stewart</i>	<i>Feb.</i>	<i>17</i>	<i>1978</i>	<i>9 am</i>	<i>Dec.</i>	<i>-</i>	<i>1977</i>	<i>Feb.</i>	<i>17</i>	<i>1978</i>	<i>Lat-Holiday Hills</i>	<i>Quit Claim Deed</i>	<i>145</i>	<i>713</i>
				<i>Mazie C. Jeans</i>	<i>July</i>	<i>9</i>	<i>1978</i>	<i>11:50 am</i>	<i>July</i>	<i>-</i>	<i>1977</i>	<i>July</i>	<i>9</i>	<i>1977</i>	<i>Lat-Holiday Hills</i>	<i>WD</i>	<i>151</i>	<i>44-45</i>

Filing Docket and General Index to Realty Deeds and Mortgages — GRANTORS

REG. U. S. PAT. OFFICE *Chas McCatt* County Indexes Since 1888 An Identifying Trade Mark

Open at Proper Tab according to First Letter or Letters of Name and refer to Buff Sub-Index sheet for page reference.


COTT FAMILY NAME INDEX No. 1-SPLIT © 1948
Made By The Cott Index Company, Columbus, Ohio
Mfg. Cott Patent Index Systems

(367)

	GRANTORS FAMILY NAMES	GIVEN NAMES ABCDEFGH	GIVEN NAMES IJKLMNO	GIVEN NAMES PQRSTUVWXYZ	GRANTEES	DATE OF FILING				DATE OF INSTRUMENT			DATE OF RECORD			LOCATION OF PROPERTY OR OTHER DESCRIPTION	KIND OF INST.	BOOK	PAGE		
						Month	Day	Year	Hr. M.	Month	Day	Year	Month	Day	Year						
	Gilder	Ralph			Georgia Power Co.	Apr.	3	1978	PM	3	May	31	1978	Apr.	3	1978	Right of Way	Case - Inst	146	250	
	"	Ralph J. et al			Dixieland Construction Co Inc	May	1	1981	AM	9	May	31	1981	May	1	1981	Lot 331st St - 2nd St - 1981	336- 157 337			
	"	aka Cleo Bloodworth, Cleo J. aka Mrs. Ralph Gilder,			" " " "	"	"	"	"	"	"	"	"	"	"	"	"	"	"	"	
	"	aka Mrs. Ralph, Cleo Bloodworth			Fregort Kaolin Corp	May	11	1981	PM	2	May	7	1981	May	11	1981	19.76 acres - 331st (HMDist)	WD	157	441- 443	
	"	Mrs. Ralph (Cleo Bloodworth) et al			Fregort Kaolin Corp	May	11	1981	PM	2	May	7	1981	May	11	1981	19.76 acres - 27th Land Dist	Off	157	444- 445	
	"	Mrs. Joseph Cleo Bloodworth			Commercial Credit Plan, Inc.	Sept	11	1985	PM	4:50	Sept	11	1985	Sept	12	1985	3 Acres - 331st St - 1985			25, 1986	375- 157
	"	Josie Cleo Bloodworth			Engelhard Kaolin Corp.	Sept	17	1986	PM	5:40	Sept	-	1986	Sept	19	1986	5.5 acres - 27th Land Dist.	WD	177	84- 85	
	"	Josie Cleo Bloodworth			Commercial Credit Plan, Inc.	Aug	17	1987	PM	12:30	Aug	12	1987	Aug	20	1987	3 Acres - 331st St - 1987	D		305- 307	
	"	Josie Cleo Bloodworth			Commercial Credit Plan, Inc.	Jan	25	1988	AM	8:50	Jan	22	1988	Jan	26	1988	3 Acres - 331st St - 1988	D		760- 762	
	"	Josie Cleo Bloodworth			Engelhard Kaolin Corporation	Feb	22	1988	AM	11:35	Feb	19	1988	Feb	24	1988	tract - 331st HMD; 27th LD; & 197	Police Station Purchase	183	237- 239	
	"	Josie Cleo Bloodworth			Engelhard Kaolin Corp.	May	17	1988	AM	9	May	13	1988	May	20	1988	tract - 331st HMD; 27th LD - & 197	WD	184	291	

Filing Docket and General Index to Realty Deeds and Mortgages – GRANTORS

REG. U. S. PAT. OFFICE *Cott* County Indexes Since 1838 An Identifying Trade Mark

 Open at Proper Tab according to First Letter or Letters of Name and refer to Buff Sub-Index sheet for page reference.

COTT FAMILY NAME INDEX No. 1-SPLIT © 1948
Made By The Cott Index Company, Columbus, Ohio
Mfg. Cott Patent Index Systems

(379)

GRANTORS FAMILY NAMES	GIVEN NAMES ABCDEFGH	GIVEN NAMES IJKLMNO	GIVEN NAMES PQRSTUVWXYZ	GRANTEES	DATE OF FILING				DATE OF INSTRUMENT			DATE OF RECORD			LOCATION OF PROPERTY OR OTHER DESCRIPTION	KIND OF INST.	BOOK	PAGE
					Month	Day	Year	Hr. M.	Month	Day	Year	Month	Day	Year				
				<i>Secretary of Housing + Urban Dev.</i>	<i>July</i>	<i>20</i>	<i>1979</i>	<i>9 Am.</i>	<i>July</i>	<i>16</i>	<i>1979</i>	<i>July</i>	<i>20</i>	<i>1979</i>	<i>Lot - 327th S. M. Dist.</i>	<i>Deed</i>	<i>151</i>	<i>220</i>

Filing Docket and General Index to Realty Deeds and Mortgages — GRANTORS

REG. U. S. PAT. OFFICE *Cott* County Indexes Since 1888
An Identifying Trade Mark

 Open at Proper Tab according to First Letter or Letters of Name and refer to Buff Sub-Index sheet for page reference.

COTT FAMILY NAME INDEX No. 1-SPLIT © 1948
Made By The Cott Index Company, Columbus, Ohio
Mfg. Cott Patent Index Systems

(385)

GRANTORS FAMILY NAMES	GIVEN NAMES ABCDEFGH	GIVEN NAMES IJKLMNO	GIVEN NAMES PQRSTUWXYZ	GRANTEES	DATE OF FILING				DATE OF INSTRUMENT			DATE OF RECORD			LOCATION OF PROPERTY OR OTHER DESCRIPTION	KIND OF INST.	BOOK	PAGE
					Month	Day	Year	Hr. M.	Month	Day	Year	Month	Day	Year				
<i>Gulf oil corporation</i>				<i>E. A. Kennard</i>	<i>Nov</i>	<i>20</i>	<i>1979</i>	<i>am</i>	<i>Sept</i>	<i>30</i>	<i>1977</i>	<i>Nov</i>	<i>20</i>	<i>1979</i>	<i>Tract near Gordon</i>	<i>Deed</i>	<i>157</i>	<i>362 563</i>

Filing Docket and General Index to Realty Deeds and Mortgages — GRANTORS

REG. U. S. PAT. OFFICE *Cott* County Indexes Since 1888 An Identifying Trade Mark

 Open at Proper Tab according to First Letter or Letters of Name and refer to Buff Sub-Index sheet for page reference.

COTT FAMILY NAME INDEX No. 1-SPLIT © 1949
Made By The Cott Index Company, Columbus, Ohio
Mfg. Cott Patent Index Systems

(387)

GRANTORS FAMILY NAMES	GIVEN NAMES ABCDEFGH	GIVEN NAMES IJKLMNO	GIVEN NAMES PQRSTUVWXYZ	GRANTEES	DATE OF FILING				DATE OF INSTRUMENT			DATE OF RECORD			LOCATION OF PROPERTY OR OTHER DESCRIPTION	KIND OF INST.	BOOK	PAGE
					Month	Day	Year	Hr. M.	Month	Day	Year	Month	Day	Year				
<i>Georgia Carolina Properties</i>	<i>"</i>	<i>"</i>	<i>"</i>	<i>Georgia Pacific Corporation</i>	<i>Apr</i>	<i>2</i>	<i>1980</i>	<i>9 AM</i>	<i>Mar</i>	<i>28</i>	<i>1980</i>	<i>Apr</i>	<i>2</i>	<i>1980</i>	<i>100 acres - 5th Land District</i>	<i>Hand</i>	<i>153</i>	<i>681</i>
<i>"</i>	<i>"</i>	<i>"</i>	<i>"</i>	<i>Calvin M. Davis</i>	<i>Sept</i>	<i>2</i>	<i>1980</i>	<i>9 AM</i>	<i>Aug</i>	<i>29</i>	<i>1980</i>	<i>Sept</i>	<i>2</i>	<i>1980</i>	<i>100 acres - 331st (Ramat) & M.D.</i>	<i>WD</i>	<i>155</i>	<i>127-128</i>

Filing Docket and General Index to Realty Deeds and Mortgages — GRANTORS

(389)

REG. U. S. PAT. OFFICE *Chumlett* County Indexes Since 1868 An Identifying Trade Mark

Open at Proper Tab according to First Letter or Letters of Name and refer to Buff Sub-Index sheet for page reference.

COTT FAMILY NAME INDEX No. 1-SPLIT © 1988 Made By The Cott Index Company, Columbus, Ohio Mfg. Cott Patent Index Systems

GRANTORS FAMILY NAMES	GIVEN NAMES ABCDEFGHIJ	GIVEN NAMES KLMNO	GIVEN NAMES PQRSTUVWXYZ	GRANTEES	DATE OF FILING				DATE OF INSTRUMENT			DATE OF RECORD			LOCATION OF PROPERTY OR OTHER DESCRIPTION	KIND OF INST.	BOOK	PAGE
					Month	Day	Year	Hr. M.	Month	Day	Year	Month	Day	Year				
Green Land	Jimber	Corp.		Peoples State Bank	Feb	26	1987	9 am	Feb	10	1987	Feb	26	1987	Timber Deed of Joe Gibbs	assign	179	287
"	"	"	"	Peoples State Bank	July	14	1987	9 am	June	30	1987	July	16	1987	Timber Deed of M. M. Clays, Inc	assign	181	59
"	"	"	"	Bank of Dudley	Sept	7	1988	9 am							Timber on 558.44 acres - 23 ^d Ed	FB	88-240	
"	"	"	"	Bank of Dudley	Sept	7	1988	9 am	Sept	2	1988	Sept	9	1988	Timber Deed of Harry E. Green	assign	185	559
"	"	"	"	The Gordon Bank	May	15	1989	9 am	May	4	1989	May	16	1989	Timber Deed of Ray E. Tolow et al	assign	189	388
"	"	"	"	Peoples State Bank	Mar	14	1990	9 am	Feb	17	1990	Mar	15	1990	Timber Deed of R. B. Milton, Jr.	assign	193	494
"	"	"	"	The Gordon Bank	July	3	1990	9 am	June	28	1990	July	5	1990	Timber Deed of Dr. Arthur B. Gores, Jr.	assign	195	17

Filing Docket and General Index to Realty Deeds and Mortgages — GRANTORS

REG. U. S. PAT. OFFICE *Chambers* County Indexes Since 1888 An Identifying Trade Mark

Open at Proper Tab according to First Letter or Letters of Name and refer to Buff Sub-Index sheet for page reference.

COTT FAMILY NAME INDEX No. 1-SPLIT © 1948 Made By The Cott Index Company, Columbus, Ohio Mfg. Cott Patent Index Systems

(391)

GRANTORS FAMILY NAMES	GIVEN NAMES ABCDEFGH	GIVEN NAMES IJKLMNO	GIVEN NAMES PQRSTUWXYZ	GRANTEES	DATE OF FILING				DATE OF INSTRUMENT			DATE OF RECORD			LOCATION OF PROPERTY OR OTHER DESCRIPTION	KIND OF INST.	BOOK	PAGE
					Month	Day	Year	Hr. M.	Month	Day	Year	Month	Day	Year				
				Oconee Electric Membership Corporation	Oct	10	1980	10 ¹⁰ pm	Sept	24	1980	Oct	10	1980	Right of Way	Deed	155	347- 349
				C. D. Sims Jr.	Jan	10	1983	4 ⁴ pm	Dec	8	1982	Jan	10	1983	Joint Deed 103/33	Release	163	441
				Wilkinson County, Ga	Apr	20	1988	1 ¹ pm	Apr	4	1988	Apr	25	1988	Right of way CR. #74	Deed	183	767- 768
				Oconee E.M.C.	May	16	1988	1 ¹ pm	Mar	8	1988	May	11	1988	Right of way	Ease- ment	184	182- 183
				Roger J. Janseloh et al	Aug	8	1988	10:35 ^{10:35} am	July	25	1988	Aug	8	1988	10 acres - 327 th LIND	limited WD	185	130- 131
				Harry Dajard et al	"	"	"	"	"	"	"	"	"	"	"	"	"	"
				Wilkinson Co. Telephone Co., Inc	Sept	15	1988	4 ⁴ pm	Mar	3	1987	Sept	16	1988	Right of way	Ease- ment	185	680- 682
				Wilkinson Co. Ga	May	19	1989	4:30 ^{4:30} pm	May	11	1989	May	23	1989	Right of way	Deed	189	383- 384

Filing Docket and General Index to Realty Deeds and Mortgages — GRANTORS

REG. U. S. PAT. OFFICE *Cott* County Indexes Since 1888 An Identifying Trade Mark

Open at Proper Tab according to First Letter or Letters of Name and refer to Buff Sub-Index sheet for page reference.

COTT FAMILY NAME INDEX No. 1-SPLIT © 1948 Made By The Cott Index Company, Columbus, Ohio Mfg. Cott Patent Index Systems

(393)

GRANTORS FAMILY NAMES	GIVEN NAMES ABCDEFGHIJ	GIVEN NAMES KLMNO	GIVEN NAMES PQRSTUVWXYZ	GRANTEES	DATE OF FILING				DATE OF INSTRUMENT			DATE OF RECORD			LOCATION OF PROPERTY OR OTHER DESCRIPTION	KIND OF INST.	BOOK	PAGE	
					Month	Day	Year	Hr. M.	Month	Day	Year	Month	Day	Year					
					The Wilkinson County Bank	June	24	1981	3 Pm	June	19	1981	June	24	1981	2 tracts - own of J. Minton	3/10	158	182-184
"	"	"	"	The Wilkinson County Bank	June	20	1983	1 Pm	June	17	1983	June	27	1983	2 tracts - own of J. Minton	3/10	185	30-32	
"	"	"	"	Wilkinson County Bank	Dec	22	1984	3:30 Pm	Dec	19	1984	Dec	26	1984	1 tract - own of J. Minton	3/10	188	377-381	
"	"	"	"	Wilkinson County Bank	June	14	1989	9:30 am	June	12	1989	June	19	1989	3 tracts - own of J. Minton	D ₃ D	189	624-629	

Filing Docket and General Index to Realty Deeds and Mortgages — GRANTORS

REG. U. S. PAT. OFFICE *Cott* County Indexes Since 1888 An Identifying Trade Mark

 Open at Proper Tab according to First Letter or Letters of Name and refer to Buff Sub-Index sheet for page reference.

COTT FAMILY NAME INDEX No. 1-SPLIT © 1948 Made By The Cott Index Company, Columbus, Ohio Mfg. Cott Patent Index Systems

(401)

GRANTORS FAMILY NAMES	GIVEN NAMES ABCDEFGH	GIVEN NAMES IJKLMNO	GIVEN NAMES PQRSTUVWXYZ	GRANTEES	DATE OF FILING				DATE OF INSTRUMENT			DATE OF RECORD			LOCATION OF PROPERTY OR OTHER DESCRIPTION	KIND OF INST.	BOOK	PAGE
					Month	Day	Year	Hr. M.	Month	Day	Year	Month	Day	Year				
<i>Great Southern</i> <i>Inc</i>	<i>Federal Savings & Loan Assoc</i>	<i>Federal</i>	<i>Assoc</i>	<i>Federal National Mortgage</i>	<i>June</i>	<i>7</i>	<i>1982</i>	<i>9</i>	<i>May</i>	<i>27</i>	<i>1982</i>	<i>June</i>	<i>4</i>	<i>1982</i>	<i>Wilsch Grant</i>	<i>161</i>	<i>580</i>	
				<i>Jun Bank & Trust</i>														
		<i>(now Great Southern Federal Savings Bank)</i>		<i>Charlotte County Natl Assn</i>	<i>July</i>	<i>23</i>	<i>1986</i>	<i>am</i>	<i>May</i>	<i>28</i>	<i>1986</i>	<i>July</i>	<i>23</i>	<i>1986</i>	<i>Ed of Edward L. Sargent, Jr</i>	<i>Assignment</i>	<i>176</i>	<i>228</i>

Filing Docket and General Index to Realty Deeds and Mortgages — GRANTORS

REG. U. S. PAT. OFFICE *Cott* County Indexes Since 1888 An Identifying Trade Mark

Open at Proper Tab according to First Letter or Letters of Name and refer to Buff Sub-Index sheet for page reference.

COTT FAMILY NAME INDEX No. 1-SPLIT © 1948 Made By The Cott Index Company, Columbus, Ohio Mfg. Cott Patent Index Systems

(403)

GRANTORS FAMILY NAMES	GIVEN NAMES ABCDEFGH	GIVEN NAMES IJKLMNO	GIVEN NAMES PQRSTUVWXYZ	GRANTEES	DATE OF FILING				DATE OF INSTRUMENT			DATE OF RECORD			LOCATION OF PROPERTY OR OTHER DESCRIPTION	KIND OF INST.	BOOK	PAGE
					Month	Day	Year	Hr. M.	Month	Day	Year	Month	Day	Year				
<i>Georgia</i>	<i>None</i>	<i>Brotherhood</i>	<i>per trustees</i> <i>et al</i>	<i>James Brooks et al</i>	<i>July</i>	<i>6</i>	<i>1982</i>	<i>am</i>	<i>Apr</i>	<i>26</i>	<i>1957</i>	<i>July</i>	<i>6</i>	<i>1982</i>	<i>1 acre - 331st St m Dist.</i>	<i>Deed</i>	<i>162</i>	<i>69</i>
<i>"</i>	<i>"</i>	<i>"</i>	<i>"</i>	<i>Freeman Brooks et al</i>	<i>"</i>	<i>"</i>	<i>"</i>	<i>"</i>	<i>"</i>	<i>"</i>	<i>"</i>	<i>"</i>	<i>"</i>	<i>"</i>	<i>"</i>	<i>"</i>	<i>"</i>	<i>"</i>
<i>"</i>	<i>"</i>	<i>"</i>	<i>"</i>	<i>James Brooks et al</i>	<i>"</i>	<i>"</i>	<i>"</i>	<i>"</i>	<i>"</i>	<i>"</i>	<i>"</i>	<i>"</i>	<i>"</i>	<i>"</i>	<i>"</i>	<i>"</i>	<i>"</i>	<i>"</i>

Filing Docket and General Index to Realty Deeds and Mortgages — GRANTORS

REG. U. S. PAT. OFFICE *Chester* County Indexes Since 1888 An Identifying Trade Mark

Open at Proper Tab according to First Letter or Letters of Name and refer to Buff Sub-Index sheet for page reference.

COTT FAMILY NAME INDEX No. 1-SPLIT © 1948 Made By The Cott Index Company, Columbus, Ohio Mfg. Cott Patent Index Systems

(405)

GRANTORS FAMILY NAMES	GIVEN NAMES ABCDEFGH	GIVEN NAMES IJKLMNO	GIVEN NAMES PQRSTUVWXYZ	GRANTEES	DATE OF FILING				DATE OF INSTRUMENT			DATE OF RECORD			LOCATION OF PROPERTY OR OTHER DESCRIPTION	KIND OF INST.	BOOK	PAGE
					Month	Day	Year	Hr. N.	Month	Day	Year	Month	Day	Year				
<i>Hiddens</i>		<i>Mynette Jackson</i>		<i>Engelhard Corporation Bilmarville Pulp and Co. Agents for Mud Timber Co. + Steel Timber Co.</i>	<i>Oct</i>	<i>19</i>	<i>1982</i>	<i>10:30 Pm</i>	<i>Aug</i>	<i>30</i>	<i>1982</i>	<i>Oct</i>	<i>19</i>	<i>1982</i>	<i>Intn 87 acres - L 116 - 1505 HMD</i>	<i>Q L 102</i>	<i>102</i>	<i>739</i>
"		<i>Mynette J etal</i>			<i>Sept</i>	<i>16</i>	<i>1983</i>	<i>9 Am</i>	<i>Sept</i>	<i>9</i>	<i>1983</i>	<i>Sept</i>	<i>22</i>	<i>1983</i>	<i>87 acres - L 116 - 1505 H MD</i>	<i>Timber Cont. 166</i>	<i>166</i>	<i>82- 84</i>

Filing Docket and General Index to Realty Deeds and Mortgages — GRANTORS

REG. U. S. PAT. OFFICE *Cott* County Indexes Since 1868 An Identifying Trade Mark

 Open at Proper Tab according to First Letter or Letters of Name and refer to Buff Sub-Index sheet for page reference.

COTT FAMILY NAME INDEX No. 1-SPLIT © 1969 Made By The Cott Index Company, Columbus, Ohio Mfg. Cott Patent Index Systems

(409)

GRANTORS FAMILY NAMES	GIVEN NAMES ABCDEFGHIJ	GIVEN NAMES KLMNO	GIVEN NAMES PQRSTUVWXYZ	GRANTEES	DATE OF FILING				DATE OF INSTRUMENT			DATE OF RECORD			LOCATION OF PROPERTY OR OTHER DESCRIPTION	KIND OF INST.	BOOK	PAGE
					Month	Day	Year	Hr. M.	Month	Day	Year	Month	Day	Year				
				Trust NA.														
	<i>Gordon Associates</i>		<i>L D, et al</i>	<i>Company Bank of Middle St</i>	<i>Mar</i>	<i>14</i>	<i>1983</i>	<i>12 noon</i>	<i>Feb</i>	<i>7</i>	<i>1983</i>	<i>Mar</i>	<i>21</i>	<i>1983</i>	<i>City of Gordon</i>	<i>864</i>	<i>131-132</i>	
	"	"	"	<i>United States of America</i>	<i>June</i>	<i>6</i>	<i>1983</i>	<i>2:30 pm</i>	<i>June</i>	<i>6</i>	<i>1983</i>	<i>June</i>	<i>16</i>	<i>1983</i>	<i>3.63 acres - City of Gordon</i>	<i>164</i>	<i>457-461</i>	
	"	"	"	<i>Noland Company</i>	<i>Sept</i>	<i>1</i>	<i>1983</i>	<i>9 am</i>	<i>Sept</i>	<i>1</i>	<i>1983</i>	<i>Sept</i>	<i>9</i>	<i>1983</i>	<i>3.63 acres City of Gordon</i>	<i>166</i>	<i>52</i>	
	"	"	"	<i>United States of America</i>	<i>Sept</i>	<i>2</i>	<i>1983</i>	<i>3 pm</i>								<i>FS</i>	<i>83-382</i>	

Filing Docket and General Index to Realty Deeds and Mortgages – GRANTORS

REG. U. S. PAT. OFFICE *Cott* County Indexes Since 1868 An Identifying Trade Mark

Open at Proper Tab according to First Letter or Letters of Name and refer to Buff Sub-Index sheet for page reference.

COTT FAMILY NAME INDEX No. 1-SPLIT © 1948 Made By The Cott Index Company, Columbus, Ohio Mfg. Cott Patent Index Systems

(411)

GRANTORS FAMILY NAMES	GIVEN NAMES ABCDEFGH	GIVEN NAMES IJKLMNO	GIVEN NAMES PQRSTUVWXYZ	GRANTEES	DATE OF FILING				DATE OF INSTRUMENT			DATE OF RECORD			LOCATION OF PROPERTY OR OTHER DESCRIPTION	KIND OF INST.	BOOK	PAGE
					Month	Day	Year	Hr. M.	Month	Day	Year	Month	Day	Year				
Giambrone	Ms. Lisa Fay			Kenneth L. Turner	Mar	16	1983	2:30 Pm	Jan	30	1983	Mar	21	1983	Lacos. 331 st Ramak	WD	164	134-135
	Ron & Lisa J.			Joe Kay & Sara Jo Brooks	June	15	1987	10:45 Am	June	11	1987	June	15	1987	Lt # TW-14, Sec 8, Tract E	1505 PMD	180	503-505

Filing Docket and General Index to Realty Deeds and Mortgages — GRANTORS

REG. U. S. PAT. OFFICE *Cott* County Indexes Since 1888 An Identifying Trade Mark

Open at Proper Tab according to First Letter or Letters of Name and refer to Buff Sub-Index sheet for page reference.

COTT FAMILY NAME INDEX No. 1-57117 © 1989 Made By The Cott Index Company, Columbus, Ohio Mfg. Cott Patent Index Systems

(413)

GRANTORS FAMILY NAMES	GIVEN NAMES ABCDEFGH	GIVEN NAMES IJKLMNO	GIVEN NAMES PQRSTUWXYZ	GRANTEES	DATE OF FILING				DATE OF INSTRUMENT			DATE OF RECORD			LOCATION OF PROPERTY OR OTHER DESCRIPTION	KIND OF INST.	BOOK	PAGE
					Month	Day	Year	Hr. M.	Month	Day	Year	Month	Day	Year				
	Meathouse,	Andrew & Albert	et al	Ray C. Barusch <i>as admin.</i>	June 3 1983			11:30 am	-	-	1983	June 16 1983		3/4 acre - 328 th (Bloodwood) 1 st Dist	WD	1649	647 648	
"	"	Mattie Reese	McLain	Albert Meathouse	Jan 12 1987			11:30 am	Jan 8 1987		1987	Jan 13 1987		2 tracts - 328 th (Bloodwood) 1 st Dist	QED	178	699	
"	"	"	"	Ella G. Matthews <i>per admin.</i>	"	"	"	"	"	"	"	"	"	"	"	"	"	
"	"	Ray	"	Albert Meathouse <i>per admin.</i>	Jan 12 1987			11:30 am	Jan 8 1987		1987	Jan 13 1987		2 tracts - 328 th (Bloodwood) 1 st Dist	QED	178	702	
"	"	"	"	Ella G. Matthews <i>per admin.</i>	"	"	"	"	"	"	"	"	"	"	"	"	"	
"	"	Andrew	et al	Albert Meathouse	Jan 12 1987			11:30 am	Jan 24 1983		1987	Jan 13 1987		3 acres - 328 th 1 st Dist	WD	178	704	
"	"	Albert	et al	"	"	"	"	"	"	"	"	"	"	"	"	"	"	
"	"	Lula	"	Albert Meathouse <i>as administrator et al</i>	Jan 12 1987			11:30 am	Dec 18 1986		1987	Jan 13 1987		3 acres - 328 th 1 st Dist	QED	178	705	
"	"	George	"	Albert Meathouse <i>per admin. et al</i>	Jan 12 1987			11:30 am	Aug 23 1986		1987	Jan 13 1987		2 tracts - 328 th 1 st Dist	QED	178	708	
"	"	"	"	Ella G. Matthews <i>per admin. et al</i>	"	"	"	"	"	"	"	"	"	"	"	"	"	
"	"	Ray	"	Albert Meathouse <i>as admin. et al</i>	Jan 12 1987			11:30 am	Aug 23 1986		1987	Jan 13 1987		2 tracts - 328 th 1 st Dist	QED	178	716	
"	"	"	"	Ella G. Matthews <i>per admin. et al</i>	"	"	"	"	"	"	"	"	"	"	"	"	"	
"	"	Albert	<i>as admin. & individually</i>	Charles & Bernice Boone	Feb 17 1987			9 am	Jan 20 1987		1987	Feb 17 1987		3 acres - 328 th 1 st Dist	WD	179	207	

Filing Docket and General Index to Realty Deeds and Mortgages — GRANTORS

REG. U. S. PAT. OFFICE *Cott* County Indexes Since 1888 An Identifying Trade Mark

 Open at Proper Tab according to First Letter or Letters of Name and refer to Buff Sub-Index sheet for page reference.

COTT FAMILY NAME INDEX No. 1-SPLIT © 1948
Made By The Cott Index Company, Columbus, Ohio
Mfg. Cott Patent Index Systems

(2/15)

GRANTORS FAMILY NAMES	GIVEN NAMES ABCDEFGH	GIVEN NAMES IJKLMNO	GIVEN NAMES PQRSTUVWXYZ	GRANTEES	DATE OF FILING				DATE OF INSTRUMENT			DATE OF RECORD			LOCATION OF PROPERTY OR OTHER DESCRIPTION	KIND OF INST.	BOOK	PAGE
					Month	Day	Year	Hr. M.	Month	Day	Year	Month	Day	Year				
Dorham,	Margaret Lisa	Linda	Hardie	Georgia Imbuelonas, et al	Aug	1	1983	3:30 pm	Aug	1	1983	Aug	8	1983	182 acres - Town of Lucy	Jointed Sale Contract	165	350- 352

Filing Docket and General Index to Realty Deeds and Mortgages — GRANTORS

REG. U. S. PAT. OFFICE *ChumCott* County Indexes Since 1888 An Identifying Trade Mark

 Open at Proper Tab according to First Letter or Letters of Name and refer to Buff Sub-Index sheet for page reference.

COTT FAMILY NAME INDEX No. 1-SPLIT © 1968
Made By The Cott Index Company, Columbus, Ohio
Mfg. Cott Patent Index Systems

(417)

GRANTORS FAMILY NAMES	GIVEN NAMES ABCDEFGH	GIVEN NAMES IJKLMNO	GIVEN NAMES PQRSTUVWXYZ	GRANTEES	DATE OF FILING				DATE OF INSTRUMENT			DATE OF RECORD			LOCATION OF PROPERTY OR OTHER DESCRIPTION	KIND OF INST.	BOOK	PAGE
					Month	Day	Year	Hr. M.	Month	Day	Year	Month	Day	Year				
<i>Georgia Federal FSB</i>				<i>Bruce + Susan A. Boggely</i>	<i>Dec</i>	<i>9</i>	<i>1983</i>	<i>3:30 PM</i>	<i>—</i>	<i>—</i>	<i>1983</i>	<i>Dec</i>	<i>22</i>	<i>1983</i>	<i>O. Steacies - 352nd St. M-D</i>	<i>QC</i>	<i>166</i>	<i>594</i>
				<i>Gerry + Catherine Lowery</i>	<i>Feb</i>	<i>24</i>	<i>1989</i>	<i>9 am</i>	<i>Feb</i>	<i>24</i>	<i>1989</i>	<i>Mar</i>	<i>7</i>	<i>1989</i>	<i>Rt. 1, AT. Land, Jr. Sub. - 23rd St</i>	<i>QC</i> <i>limited</i> <i>WD</i>	<i>188</i>	<i>211- 212</i>

FILING DOCKET AND GENERAL INDEX TO REALTY DEEDS AND MORTGAGES — GRANTORS

REG. U. S. PAT. OFFICE *Amplit* County Indexes Since 1888 An Identifying Trade Mark

Open at Proper Tab according to First Letter or Letters of Name and refer to Buff Sub-Index sheet for page reference.

COTT FAMILY NAME INDEX NO. 1-SPLIT © 1949
MADE BY THE COTT INDEX COMPANY, COLUMBUS, OHIO
SOLD BY THE CLYDE CASTLEBERRY CO., COVINGTON, GA.

(42)

GRANTORS FAMILY NAMES	GIVEN NAMES ABCDEFGHIJ	GIVEN NAMES JKLMNO	GIVEN NAMES PQRSTUVWXYZ	GRANTEES	DATE OF FILING				DATE OF INSTRUMENT			DATE OF RECORD			LOCATION OF PROPERTY OR OTHER DESCRIPTION	KIND OF INST.	BOOK	PAGE
					Month	Day	Year	Hr. M.	Month	Day	Year	Month	Day	Year				
Georgia Federal Bank	FSB			Cyles D. Garner	Mar	14	1984	4:30 PM	Feb	24	1984	Mar	16	1984	SD of Kenneth E. Kennard	107	631	
"	"	"	"	PFS Credit Cooperative	May	20	1985	9 AM	May	15	1985	May	20	1985	SD of Robert & Catherine Nesbitt	172	172	
"	"	"	"	Duickie Food Stores, Inc	June	11	1987	9 AM	Mar	4	1987	June	11	1987	0.31 acre - L#210 - City of Gordon	180	467-468	
"	"	"	"	J. W. Vinson III	Feb	8	1988	1:20 PM	Jan	8	1988	Feb	8	1988	SD Book 109, pg 373-5	183	127	
"	"	"	"	Georgia Federal Bank, FSB	Dec	14	1988	9 AM	Dec	6	1988	Dec	21	1988	L#1, A.T. Land Sub. - 25 th SD	187	386-399	
"	"	"	"	Alan K. Brown et al	Sept	7	1989	9 AM	Sept	5	1989	Sept	11	1989	SD recorded BK 174, pg 145-48	191	42	
"	"	"	"	Vicki V. Callaway et al	"	"	"	"	"	"	"	"	"	"	"	"	"	
"	"	"	"	Lucille W. Kee	Sept	27	1989	9 AM	Sept	22	1989	Sept	27	1989	SD recorded 151/440-2	191	308	
"	"	"	"	Robert C & Bonnie J. Hawthorne	Oct	20	1989	9 AM	Sept	27	1989	Oct	24	1989	SD recorded 178/158-61	191	499	
"	"	"	"	Harold D & Carol C. Ameron	Nov	1	1989	9 AM	Oct	26	1989	Nov	3	1989	SD recorded 143/528-31	191	640	
"	"	"	"	Winnie B. Watkins	Mar	14	1990	9 AM	Mar	5	1990	Mar	5	1990	SD recorded 158/128-32	193	496	
"	"	"	"	Winnie B & Jennie Mae Watkins	Mar	28	1990	9 AM	Mar	22	1990	Mar	30	1990	SD recorded 185/524-27	193	645	

FILING DOCKET AND GENERAL INDEX TO REALTY DEEDS AND MORTGAGES — GRANTORS

REG. U. S. PAT. OFFICE *Chambers* County Indexes Since 1888 An Identifying Trade Mark

Open at Proper Tab according to First Letter or Letters of Name and refer to Buff Sub-Index sheet for page reference.

COTT FAMILY NAME INDEX NO. 1-SPLIT © 1949 MADE BY THE COTT INDEX COMPANY, COLUMBUS, OHIO SOLD BY THE CLYDE CASTLEBERRY CO., COVINGTON, GA.

(431)

GRANTORS FAMILY NAMES	GIVEN NAMES ABCDEFGH	GIVEN NAMES IJKLMNO	GIVEN NAMES PQRSTUVWXYZ	GRANTEES	DATE OF FILING				DATE OF INSTRUMENT			DATE OF RECORD			LOCATION OF PROPERTY OR OTHER DESCRIPTION	KIND OF INST.	BOOK	PAGE
					Month	Day	Year	Hr. M.	Month	Day	Year	Month	Day	Year				
Day Wood	Company, Inc			Alman Paper Co.	Feb	25	1985	9 am	Feb	17	1985	Feb	25	1985	Land lease - timber Deed of Forest Kelley	Deed	171	364
"	"	"	"	American Nat'l Bank & Branch Citizens & Southern Nat'l Bank) Deer Land	Dec	16	1985	9 am	Dec	2	1985	Dec	19	1985	Timber Deed Eugene J. Wilson	Deed	174	2
"	"	"	"	Deer Land & Timber) Company	Oct	17	1986	9 am	Oct	8	1986	Oct	20	1986	Timber Lease of Mrs. Evelyn P. Cape 3 tracts - 23rd and 24th	Lease	177	353
"	"	"	"	Deerfield Timber Investors, Inc.	Dec	9	1986	9 am	Dec	1	1986	Dec	11	1986	Mrs. Leo Adams Estate (Timber only)	Deed	178	191
"	"	"	"	Deer Land & Timber Co.	Jan	6	1987	9 am	Dec	18	1986	Jan	7	1987	Timber Deed - Leo Adams Estate	Deed	178	480
"	"	"	"	Bing & Virginia P. Rogers	Sept	7	1988	9 am	Sept	1	1988	Sept	9	1988	2 timber Deed of Harry E. Steen	Deed	185	558
"	"	"	"	Erick Victor Hanson	Sept	19	1988	1:45 pm	Sept	12	1988	Sept	21	1988	Timber Deed recorded 179/507-8	Timber Lease Cancellation	185	738
"	"	"	"	Harry E. Steen	Dec	6	1988	5 pm	Oct	21	1988	Dec	9	1988	217 acres - 353rd and 23rd RD	WD	187	308
"	"	"	"	Craig E. Wilson	Feb	24	1989	9 am	Feb	16	1989	Mar	7	1989	558.44 acres - 23rd RD	Termination of 2 timber Sale Deed	188	198
"	"	"	"	Wilkinson County, Ga Inc.	July	13	1989	9 am	July	12	1989	July	13	1989	34.24 acres - 22445; 332nd DMD	Deed	190	231
"	"	"	"	Deerfield Timber Investors	Nov	22	1990	11:40 am	Nov	20	1990	Nov	27	1990	Co. Rd. 17 Timber Deed of Winston H. Sibley, Jr. & Alan B. Sibley, Jr.	WD	193	588- 589
"	"	"	"		July	18	1990	2:25 pm	Apr	16	1990	July	19	1990		Deed	195	151

FILING DOCKET AND GENERAL INDEX TO REALTY DEEDS AND MORTGAGES — GRANTORS

REG. U. S. PAT. OFFICE *Amulet* County Indexes Since 1868 An Identifying Trade Mark

 Open at Proper Tab according to First Letter or Letters of Name and refer to Buff Sub-Index sheet for page reference.

COTT FAMILY NAME INDEX NO. 1-SPLIT © 1949
 MADE BY THE COTT INDEX COMPANY, COLUMBUS, OHIO
 SOLD BY THE CLYDE CASTLEBERRY CO., COVINGTON, GA.

(4/35)

GRANTORS FAMILY NAMES	GIVEN NAMES ABCDEFGH	GIVEN NAMES IJKLMNO	GIVEN NAMES PQRSTUVWXYZ	GRANTEES	DATE OF FILING				DATE OF INSTRUMENT			DATE OF RECORD			LOCATION OF PROPERTY OR OTHER DESCRIPTION	KIND OF INST.	BOOK	PAGE	
					Month	Day	Year	Hr. M.	Month	Day	Year	Month	Day	Year					
L.C. Quality Lubricants, Inc.				Exchange National Bank of Chicago		July	16	1985	5 PM										

F-8 85-489

Filing Docket and General Index to Realty Deeds and Mortgages — GRANTORS

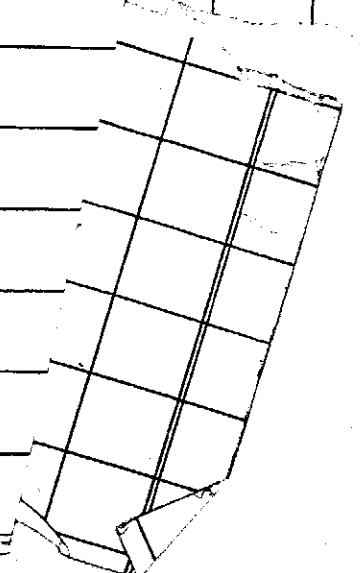
REG. U. S. PAT. OFFICE *Chem-Cott* County Indexes Since 1888
An Identifying Trade Mark

 Open at Proper Tab according to First Letter or Letters of Name and refer to Buff Sub-Index sheet for page reference.

COTT FAMILY NAME INDEX NO. 1-SPLIT © 1999
MADE BY THE COTT INDEX COMPANY, COLUMBUS, OHIO
INFO. COTT PATENT INDEX SYSTEMS

(443)

GRANTORS FAMILY NAMES	GIVEN NAMES ABCDEFGH	GIVEN NAMES IJKLMNO	GIVEN NAMES PQRSTUWXYZ	GRANTEES	DATE OF FILING				DATE OF INSTRUMENT			DATE OF RECORD			LOCATION OF PROPERTY OR OTHER DESCRIPTION	KIND OF INST.	BOOK	PAGE
					Month	Day	Year	Hr. M.	Month	Day	Year	Month	Day	Year				
				Deerfield Timber Industries, Inc.	Feb	26	1986	9 Am	Feb	19	1986	Feb	26	1986	Timber Deed or Lease	page	174	548



FILING DOCKET AND GENERAL INDEX TO REALTY DEEDS AND MORTGAGES — GRANTORS

REG. U. S. PAT OFFICE *Chambers* County Indexes Since 1855 An Identifying Trade Mark

Open at Proper Tab according to First Letter or Letters of Name and refer to Buff Sub-Index sheet for page reference.

COTT FAMILY NAME INDEX NO. 1-SPLIT © 1949 MADE BY THE COTT INDEX COMPANY, COLUMBUS, OHIO SOLD BY THE CLYDE CASTLEBERRY CO., COVINGTON, GA.

(449)

GRANTORS FAMILY NAMES	GIVEN NAMES ABCDEFGH	GIVEN NAMES IJKLMNO	GIVEN NAMES PQRSTUVWXYZ	GRANTEES	DATE OF FILING				DATE OF INSTRUMENT			DATE OF RECORD			LOCATION OF PROPERTY OR OTHER DESCRIPTION	KIND OF INST.	BOOK	PAGE
					Month	Day	Year	Hr. M.	Month	Day	Year	Month	Day	Year				
Daldome	Credit	Cap.	<i>aka Colonial Financial Serv. Inc.</i>	Andria M. + Brady H. Kipp	Aug	11	1986	9 am	Aug	4	1986	Aug	12	1986	.81 acre - City of Gordon	QCD	176	450
"	"	"	"	Boel Wright Enterprises, Inc.	Nov	26	1986	9 am	Nov	17	1986	Dec	1	1986	SD of plumbing + Carol Hill	Trans of assign	178	29
"	"	"	"	Dannie + Carolyn Harris	May	28	1987	11:50 am	May	18	1987	May	28	1987	tract - L&L 202, 24 th LD - City of Gordon	QCD	180	384
"	"	"	"	William E. Jr. + Diane V. Ford	Nov	30	1987	3:30 pm	Nov	23	1987	Dec	7	1987	1 acre - L&L 221; L&L 226; 327 HMB	QCD	188	369
"	"	"	"	Commerce + Merchants Bank	Sept	23	1988	9 am	Sept	13	1988	Sept	27	1988	1 acre - L&L 171; 23 rd LD	Subordination agreements	186	21- 24
"	"	"	"	Billy + Dana Jaye Coward	Oct	6	1989	9 am	Sept	14	1989	Oct	11	1989	0.40 acre - 328 th HMB + 4 th LD	QCD	191	386
"	"	"	"	Ethel Glover	Oct	6	1989	11:30 am	Sept	27	1989	Oct	11	1989	SD recorded 131/251-52	Case SD	191	391
"	"	"	"	Andrew J. Spence	Nov	30	1989	3 pm	June	26	1986	Dec	4	1989	SD recorded 123/451-4	Case SD	192	217
"	"	"	"	Phillips + Stone + Trust, Inc.	Jan	16	1990	9 am	Jan	12	1990	Jan	17	1990	tract - Wickliffe County PB 14 pg 1	Material Trans of assign	192	585- 587
"	"	"	"	James Carlton Williams	Mar	13	1990	2 pm	Jan	31	1990	Mar	14	1990	SD recorded 175/495-8	Case SD	193	466
"	"	"	"	Frank C. Williams	"	"	"	"	"	"	"	"	"	"	"	"	"	"
"	"	"	"	Winnie + Addie Lee Knight	Apr	25	1990	9 am	Mar	6	1990	Apr	25	1990	SD recorded 167/689-91	Case SD	194	126
"	"	"	"	Chemical Bank	May	15	1990	9 am	Mar	1	1990	May	21	1990	SD - several	Trans of assign Case	194	280- 284
"	"	"	"	Dis Davis + Rosa Lee Holt	May	22	1990	9 am	Apr	23	1990	May	24	1990	SD recorded 133/115-6	Case SD	194	359
"	"	"	"	Chemical Bank	June	25	1990	9 am	Mar	1	1990	June	25	1990	SD several	Assign	194	618- 622
"	"	"	"	James M. Jr. + Debra M. Gletcher	July	19	1990	11:25 am	June	26	1990	July	24	1990	Lots City of Gordon	QCD	195	180

FILING DOCKET AND GENERAL INDEX TO REALTY DEEDS AND MORTGAGES — GRANTORS

REG. U. S. PAT. OFFICE *Chem-Cott* County Indexes Since 1868 An Identifying Trade Mark

 Open at Proper Tab according to First Letter or Letters of Name and refer to Buff Sub-Index sheet for page reference.

COTT FAMILY NAME INDEX NO. 1-SPLIT © 1949
MADE BY THE COTT INDEX COMPANY, COLUMBUS, OHIO
SOLD BY THE CLYDE CASTLEBERRY CO., COVINGTON, GA.

(453)

GRANTORS FAMILY NAMES	GIVEN NAMES ABCDEFGH	GIVEN NAMES IJKLMNO	GIVEN NAMES PQRSTUWXYZ	GRANTEES	DATE OF FILING				DATE OF INSTRUMENT			DATE OF RECORD			LOCATION OF PROPERTY OR OTHER DESCRIPTION	KIND OF INST.	BOOK	PAGE
					Month	Day	Year	Hr. M.	Month	Day	Year	Month	Day	Year				

Chief Southeastern Mortg. Corp. *Wilkinson Co., Inc.* *Oct 9 1986 2 pm* *Sept 23 1986* *Oct 9 1986* *0.215^{acres} - 328^{sq} ft land* *CD* *177* *290*

Filing Docket and General Index to Realty Deeds and Mortgages — GRANTORS

REG. U. S. PAT. OFFICE *Chambers* County Indexes Since 1888 An Identifying Trade Mark

 Open at Proper Tab according to First Letter or Letters of Name and refer to Buff Sub-Index sheet for page reference.

COTT FAMILY NAME INDEX NO. 1-SPLIT © 1989
MADE BY THE COTT INDEX COMPANY, COLUMBUS, OHIO
SOLD BY THE CLYDE CASTLEBERRY CO., COVINGTON, GA.

(#177)

GRANTORS FAMILY NAMES	GIVEN NAMES ABCDEFGH	GIVEN NAMES IJKLMNO	GIVEN NAMES PQRSTUVWXYZ	GRANTEES	DATE OF FILING				DATE OF INSTRUMENT			DATE OF RECORD			LOCATION OF PROPERTY OR OTHER DESCRIPTION	KIND OF INST.	BOOK	PAGE
					Month	Day	Year	Hr. M.	Month	Day	Year	Month	Day	Year				
Georgia	Banks	Banks		Fleet Mortgage Corp.	Oct	10	1989	9	Sept	29	1989	Oct	13	1989	SD of Clarence Carl & Paty B. Williams	Asgn	191	139
"	"	"		Fleet Mortgage Corp.	Nov	7	1989	10:35	Nov	2	1989	Nov	13	1989	SD of Gordon Luman, Jr. & Rita Joyce Harrison	Asgn	192	17
"	"	"		Fireman's Fund Mortgage Corp.	Dec	12	1989	3:50	Dec	12	1989	Dec	13	1989	SD of Robert M. & Julie J. Weaver	Asgn	192	325
"	"	"		Fleet Mortgage Corp.	Feb	2	1990	11:05	Jan	29	1990	Feb	2	1990	SD of Bobby R., Jr. & Melody S. Dealitt	Asgn	193	156
"	"	"		Fleet Mortgage Corp.	Mar	28	1990	10:15	Mar	23	1990	Mar	30	1990	SD of Harold O. & Carol C. Ameron	Asgn	193	653
"	"	"		Fireman's Fund Mortgage Corporation	May	16	1990	8:55	May	11	1990	May	22	1990	SD of David M. Daniel et al	Asgn	194	310

FILING DOCKET AND GENERAL INDEX TO REALTY DEEDS AND MORTGAGES - GRANTORS

REG. U. S. PAT. OFFICE *Cott* County Indexes Since 1888 An Identifying Trade Mark

 Open at Proper Tab according to First Letter or Letters of Name and refer to Buff Sub-Index sheet for page reference.

COTT FAMILY NAME INDEX NO. 1-SPLIT © 1949
MADE BY THE COTT INDEX COMPANY, COLUMBUS, OHIO
SOLD BY THE CLYDE CASTLEBERRY CO., COVINGTON, GA.

(479)

GRANTORS FAMILY NAMES	GIVEN NAMES ABCDEFGH	GIVEN NAMES IJKLMNO	GIVEN NAMES PQRSTUVWXYZ	GRANTEES	DATE OF FILING				DATE OF INSTRUMENT			DATE OF RECORD			LOCATION OF PROPERTY OR OTHER DESCRIPTION	KIND OF INST.	BOOK	PAGE
					Month	Day	Year	Hr. M.	Month	Day	Year	Month	Day	Year				
Dolphin,	Ada H. &	Bernardo R.		Laneside Mobile Homes, Inc	Apr	11	1990	4:50 pm	Apr	17	1990	Apr	18	1990	1.12 acres - 327 th JMD	PSD	194	88-90
"	Bernardo R. &	Ada H.		First Carolina Financial	May	11	1990	9 am								FS	90-131	
"	Ada			Acme Electric Membership Corporation	May	17	1990	12:45 pm	Apr	24	1990	May	22	1990	Right of Way	Base ment	194	328