

Filing Docket and General Index to Realty Deeds and Mortgages—GRANTORS

Refer to SUB-INDEX in front portion of Book for Alphabetical Arrangement and Page Reference to Names in this Index

Cott Patented Index Systems.
Manufactured by Geo. D. Barnard Sta. Co., St. Louis, Mo.

1

GRANTORS FAMILY NAMES	GIVEN NAMES ABCDEFGHIJ	GIVEN NAMES KLMNO	GIVEN NAMES PQRSTUWXYZ	GRANTEES	DATE OF FILING				DATE OF INSTRUMENT			DATE OF RECORD			LOCATION OF PROPERTY OR OTHER DESCRIPTION	KIND OF INST'MT	BOOK	PAGE
					MONTH	DAY	YEAR	HR. M.	MONTH	DAY	YEAR	MONTH	DAY	YEAR				
Hagin	Carl	al	Georgia Southern Power Co.		Dec	18	1926	8 a.m.	Sept	8	1924	Dec	23	1926	100 feet right of Way, B. N. Denny est.	Ease-	41	207-8
"	H. Carl		O. N. P. Denny		Feb	4	1929	8 p.m.	Jan	-	1929	Feb	6	1929	180 acs. road Dist. B. N. Denny Estate	W.D.	41	507
Hagin	Mrs. Eddie		Mrs. Mollie Orea		Nov.	16	1917	3 a.m.	Mar.	2	1917	Nov.	16	1917		Deed	30	82
Hagin	F. L.		B. Haycock		Nov.	21	1917	8 a.m.	Nov.	17	1917	Nov.	21	1917			11	23 301
Hagins	James G. & Catherine		Aircraft Homes, Inc		Mar	7	1928	1:20 p.m.	Mar	7	1928	Mar	8	1928	.71 acre - S 2 1/2 - 3 1/4 th S D	SD	183	317

Filing Docket and General Index to Realty Deeds and Mortgages—GRANTORS

Refer to SUB-INDEX in front portion of Book for Alphabetical Arrangement and Page Reference to Names in this Index

Cott Patented Index Systems.
Manufactured by Geo. D. Barnard Sta. Co., St. Louis, Mo.

GRANTORS FAMILY NAMES	GIVEN NAMES ABCDEFGHIJ	GIVEN NAMES KLMNO	GIVEN NAMES PQRSTUWXYZ	GRANTEES	DATE OF FILING				DATE OF INSTRUMENT			DATE OF RECORD			LOCATION OF PROPERTY OR OTHER DESCRIPTION	KIND OF INST'MT	BOOK	PAGE
					MONTH	DAY	YEAR	HR. M.	MONTH	DAY	YEAR	MONTH	DAY	YEAR				
Hall,	J. M. B +	Dillon J		E. M. Whitehead					May	1	1896	May	7	1896	Deed P	234	56	
"	Winnie M.			Gertrude Gilbert					Apr.	11	1896	June	4	1896	" P	294	5	
"		R. C.		Julia D. Hall					Oct.	2	1896	Oct.	10	1896	" Q	211	12-13	
"	F Dickerson adm.			Shinkolker + Roberson					Jan.	21	1874	Apr.	25	1888	" J	573		
"	Isaac N.			David Horn					May	10	1892	May	18	1892	" M	25		
"	H. A.			John B. Lord + his ^{children} minor					May	14	1892	May	19	1892	" M	36	7	
"	H. A.			H. B + J. J. Thompson					Oct.	25	1892	Mar.	24	1893	" L	65	7-8	
"	W. A. Sr.			H. A. Hall					Mar.	7	1893	Mar.	28	1893	" L	65	9	
"		R. C.		J. R. Green					Nov.	1	1889	May	17	1893	" M	461		
"		R. C.		J. R. Green					Jan.	21	1885	May	17	1893	" M	460		
"		R. C.		Malsley + Avery					Jan.	5	1892	Jan.	12	1892	" K	685		
"	Luther A.			Wm. A. Hall + Harford ^{A. H. H.}					Oct.	10	1892	Nov.	29	1892	" M	185	6	
"	L. L.			N. W. McCrary					Mar.	14	1897	Jan.	7	1888	" J	360		
"	H. A.			J. O. Hall trustee for children					Jan.	5	1902	Mar.	25	1907	"	11	113-14	
"	L. L. adm.			W. A. Hall					Jan.	6	1881	Dec.	13	1906	✓ " X	55	0	
"	W. A. Sr.			W. J. Hall					Dec.	21	1906	Jan.	2	1907	" V	188		

check note
X/550

V/188

Filing Docket and General Index to Realty Deeds and Mortgages—GRANTORS

(3)

Refer to SUB-INDEX in front portion of Book for Alphabetical Arrangement and Page Reference to Names in this Index

Cott Patented Index Systems.
Manufactured by Geo. D. Barnard Sta. Co., St. Louis, Mo.

GRANTORS FAMILY NAMES	GIVEN NAMES ABCDEFGHIJ	GIVEN NAMES KLMNOP	GIVEN NAMES QRSTUVWXYZ	GRANTEES	DATE OF FILING				DATE OF INSTRUMENT			DATE OF RECORD			LOCATION OF PROPERTY OR OTHER DESCRIPTION	KIND OF INST'MT	BOOK	PAGE
					MONTH	DAY	YEAR	HR. M.	MONTH	DAY	YEAR	MONTH	DAY	YEAR				
Hall,		Isaac O.		Mrs. Clara Hall					Oct.	1	1906	July	8	1907	Deed	Y	131	
"		Mrs. Josie		R. C. Hall					Aug.	17	1901	Dec.	10	1901	Q.C.D.	X	10	
"		Julia D.		Joel A. Smith					Jan.	8	1902	Jan.	22	1902	Deed	S	546	
"		W. A. Sr.		Mary S. Davidson ^{et al.}					Oct.	27	1902	Jan.	27	1903	"	V	52	
"		H. A. + W. I. Dixon		G. J. Fossett					May	3	1902	May	21	1902	"	X	96	
"		J. M. B.		Delia J. Hall					July	8	1895	Sept.	30	1904	"	V	101	
"		W. A. Jr.		Joseph Youngblood					Oct.	8	1903	Oct.	14	1903	"	V	69	
"		H. A.		Hilton Dodge Lt. Co					Oct.	23	1902	Nov.	24	1902	✓	"	X	172
"		Isaac		W. A. Hall					Feb.	1	1906	Apr.	23	1906	"	Y	411-12	
"		Ida + Isaac		Martha A. Hall					Nov.	23	1905	Apr.	23	1906	"	Y	410-11	
"		Martha A + Isaac		Ida Hall					Nov.	23	1905	Apr.	23	1906	"	Y	410	
"		Mrs. Mattie L.		John M. Bayne					Dec.	3	1894	Jan.	19	1906	"	X	501-2	
"		H. A.		J. J. Thompson					Oct.	2	1899	Nov.	7	1903	"	X	217	
"		G. C.		J. V. Haigler					Aug.	4	1906	Aug.	14	1906	"	X	519-20	
"		W. A. Jr.		Thomas Taylor, Et. al. trustee					Mar.	14	1906	Mar.	17	1906	"	V	162	
"		Margaret A.		Winfield H. Braek					Feb.	17	1914	Feb.	11	1914	m. D.	12	580-1-2	

Filing Docket and General Index to Realty Deeds and Mortgages—GRANTORS

Refer to SUB-INDEX in front portion of Book for Alphabetical Arrangement and Page Reference to Names in this Index

GRANTORS FAMILY NAMES	GIVEN NAMES ABCDEFGHIJ	GIVEN NAMES JKLMNO	GIVEN NAMES PQRSTUVWXYZ	GRANTEES	DATE OF FILING				DATE OF INSTRUMENT			DATE OF RECORD			LOCATION OF PROPERTY OR OTHER DESCRIPTION	KIND OF INST'MT	BOOK	PAGE
					MONTH	DAY	YEAR	HR. M.	MONTH	DAY	YEAR	MONTH	DAY	YEAR				
Hall			Jas. M.	W ^m L. Johns											Deed	F.	510	
"			Jas. M.	W ^m A. Hall											"	G.	292	
"		Julia A. Halliman	Smith & Green	Geel A. Smith											"	F.	725	
"		H. A.		J. A. & H. M. Chambers											"	H.	118	
"			M. B.	L. R. Hall											"	C.	263	
"			J. M. B.	Isaac Hall											"	C.	271	
"			Margan B.	Jas. A. Smith											"	I.	23	
"		H. A.	John Dixon	J. M. Freeman											"	F.	303	
"			James M.	Lydia Hall											"	E.	438	
"			James M.	Lydia Hall											"	E.	441	
"			Lydia E.	Bentley Outlaw											"	E.	263	
"			L. L. Adm.	Bentley Outlaw											"	E.	264	
"			John W.	Janett B. Brantley											"	E.	231	
"			John W.	Mary M. Barclay											"	E.	233	
"			L. L.	J. I. Davidson											"	E.	139	
"			M. B.	John B. Hall											"	D.	160	

Filing Docket and General Index to Realty Deeds and Mortgages—GRANTORS

3

Refer to SUB-INDEX in front portion of Book for Alphabetical Arrangement and Page Reference to Names in this Index

Cott Patented Index Systems.
Manufactured by Geo. D. Barnard Sta. Co., St. Louis, Mo.

GRANTORS FAMILY NAMES	GIVEN NAMES ABCDEFGHIJ	GIVEN NAMES JKLMNO	GIVEN NAMES PQRSTUVWXYZ	GRANTEES	DATE OF FILING				DATE OF INSTRUMENT			DATE OF RECORD			LOCATION OF PROPERTY OR OTHER DESCRIPTION	KIND OF INST'MT	BOOK	PAGE
					MONTH	DAY	YEAR	HR. M.	MONTH	DAY	YEAR	MONTH	DAY	YEAR				
Hall		L. L.		A. C. Brown											Deed	B.	219	
"		Luther a.		W ^m A. Hall											"	D.	566	
"		Morgan B.		Susan H. Cowart											"	B.	24	
"		J. W.		Henry G. Jvey											"	C.	689	
"		L. A.		J. H. Halliman											"	B.	568	
"	Hansford			L. H. Rutland											"	B.	581	
"		L. A.		Hansford Hall											"	B.	475	
"		L. J.		W ^m A. Agburn											"	A.	732	
"		J. M.		O. W. Skipper											"	A.	677	
"		Isaac		Sandford M ^c Carty					Mar. 6	1848		Feb. 2	1857		"	A.	229	
"		Isaac		D. Halliman											"	A.	233	
"		Lyman A.		J. M. B. Hall											"	A.	494	
"		J. M. B.		W ^m Hall											"	A.	488	
"		Gas. M.		J. G. Shinkalster											"	A.	462	
"		Lydia		Chas. L. Flint											"	H.	778	
"			W. B.	Geel A. Smith											"	H.	744	

Filing Docket and General Index to Realty Deeds and Mortgages—GRANTORS

Refer to SUB-INDEX in front portion of Book for Alphabetical Arrangement and Page Reference to Names in this Index

Cott Patented Index Systems.
Manufactured by Geo. D. Barnard Sta. Co., St. Louis, Mo.

GRANTORS FAMILY NAMES	GIVEN NAMES ABCDEFGHIJ	GIVEN NAMES KLMNO	GIVEN NAMES PQRSTUWXYZ	GRANTEES	DATE OF FILING				DATE OF INSTRUMENT			DATE OF RECORD			LOCATION OF PROPERTY OR OTHER DESCRIPTION	KIND OF INST'MT	BOOK	PAGE
					MONTH	DAY	YEAR	HR.	MIN.	MONTH	DAY	YEAR	MONTH	DAY				
Hall	Jas.	M.	W.	Susan Hightower											Deed	H.	752	
"	Jas.	M.		Rob. B. Waddell											"	B.	171	
"	M.	B.		M. A. Hall et al											"	H.	669	
"	Jas.	M.	Lydie	Shinhalster											"	E.	130	
"	Jas.	M.		Wm L. Johns											"	G.	272	
"	L.	L.		W. M. Hall											"	H.	362	
"	Jas.	M.		A. M. Smith											"	L.	443	
"	L.	A.	Gr.	G. H. C. Reed											"	B.	278	
"	Jamek			Susan Hightower					Oct. 29	1890	Oct. 31	1890			Deed of Gift	K	421	
"	H. A.			William A. Hall					Mar. 7	1892	Sept. 11	1893			Deed	M	547	
"		R. C.		Josie Hall					Feb. 6	1894	Feb. 8	1894			"	M	628 9	
"		R. C.		J. D. Massey et al					Jan. 29	1894	Feb. 8	1894			"	M	629 30	
"	H. C.			Mrs. L. A. P. Stevens					Nov. 13	1896	Feb. 8	1897			"	Q	448	
"	J. M.			B. F. Adams					Oct. 10	1871	Dec. 4	1893			"	M	566	
"	M. V.			Joll a Smith					Nov. 29	1894	Dec. 17	1894			"	N	278	
"	H. A.			Willie A. Hall					Nov. 16	1888	Dec. 4	1888			"	J	66	

clk. note
N/278
J/66

Filing Docket and General Index to Realty Deeds and Mortgages—GRANTORS

(3)

Refer to SUB-INDEX in front portion of Book for Alphabetical Arrangement and Page Reference to Names in this Index

Cott Patented Index Systems.
Manufactured by Geo. D. Barnard Sta. Co., St. Louis, Mo.

GRANTORS FAMILY NAMES	GIVEN NAMES ABCDEFGHIJ	GIVEN NAMES IJKLMNOP	GIVEN NAMES QRSTUVWXYZ	GRANTEES	DATE OF FILING				DATE OF INSTRUMENT			DATE OF RECORD			LOCATION OF PROPERTY OR OTHER DESCRIPTION	KIND OF INST'MT	BOOK	PAGE
					MONTH	DAY	YEAR	HR. M.	MONTH	DAY	YEAR	MONTH	DAY	YEAR				
Hall,		James N.		W. A. Hall Jr.					Oct.	4	1889	Jan.	1	1890	Deed	J	668	
"		W. A. M. B. et al		J. N. Hall					Dec.	22	1869	Feb.	1	1890	"	K	32	
"		John M. B.		J. N. Hall					Jan.	4	1875	Feb.	1	1890	"	K	31	
"		H. A.		J. W. Hightower et al					Nov.	2	1897	Nov.	15	1897	"	P	790-1	
"		Mrs. Arma		Mrs. A. F. Holliman					Feb.	18	1890	Jan.	26	1895	"	N	346-7	
"		H. A.		Trustee Jordan Stream Baptist Church.					July	18	1881	Feb.	17	1900	"	U	407	
"		H. A.		John D. Martin					Oct.	18	1898	Apr.	6	1900	"	U	427	
"		Winnie M.		Groover + Johnson					Jan.	11	1899	Jan.	18	1899	"	R	487	
"		Josie		R. C. Hall Jennie Miller + Laura Everson.					Nov.	19	1897	Nov.	22	1897	"	P	799	
"		Isaac		Red Level M. E. Church					Apr.	10	1848	Jan.	3	1900	"	R	766	
"		Lydia		J. P. Swaney					Sept.	18	1885	Aug.	6	1888	"	J	725	
"		J. N.		Georgia Ann Skipper					Nov.	19	1887	Nov.	25	1889	"	J	628	
"		Mrs. Minnie M.		The Guarantee Co. of Ga.					Apr.	1	1891	Apr.	16	1891	"	L	42	
"		J. M + L.		Andrew J. Miller					Aug.	21	1876	Dec.	26	1888	"	J	87-88	
"		J. M + L.		And. J. Miller					Aug.	21	1876	Dec.	26	1888	"	J	87-88	
"		James P.		W. A. Hall, Sr.					Oct.	4	1889	Jan.	1	1890	"	J	667-8	

Filing Docket and General Index to Realty Deeds and Mortgages—GRANTORS

Refer to SUB-INDEX in front portion of Book for Alphabetical Arrangement and Page Reference to Names in this Index

Cott Patented Index Systems.
Manufactured by Geo. D. Barnard Sta. Co., St. Louis, Mo.

(3)

GRANTORS FAMILY NAMES	GIVEN NAMES ABCDEFGHIJ	GIVEN NAMES KLMNO	GIVEN NAMES PQRSTUVWXYZ	GRANTEES	DATE OF FILING				DATE OF INSTRUMENT			DATE OF RECORD			LOCATION OF PROPERTY OR OTHER DESCRIPTION	KIND OF INST'MT	BOOK	PAGE
					MONTH	DAY	YEAR	HR. M.	MONTH	DAY	YEAR	MONTH	DAY	YEAR				
Hall		J. M.		C. H. Richardson	Aug. 9	1917	2 P.M.		Aug. 7	1917		Aug. 9	1917					200
"	A. C.			E. E. Davis	June 16	1917	2 P.M.		May 17	1917		June 16	1917					m. d. 26 250
"		J. M.		Mrs. Alma Hall, Grimes	Jan. 18	1917	8 a.m.		Dec. 30	1917		Jan. 18	1917					" " 26 192
"	E. J.			W. J. Little	Feb. 14	1917	8 a.m.		Feb. 13	1917		Feb. 14	1917					✓ " " 12 623-4-5
"		Isaac		Red Level Church					Apr. 10	1848		Jan. 3	1900					Patty 27 361
"	William O.		(George H. Johnson & John W. Homer		Jan. 10	1919	2 P.M.		Dec. 3	1918		Jan. 11	1919	Real Estate				Deed R 766
"		W. L.		W. J. Willis	Mar. 13	1919	2 P.M.		Feb. 21	1919		Mar. 13	1919	" "				m. d. 24 635
"			W. L.	Farmer & Merchants Bank	Sept. 5	1919	8 a.m.		Sept. 3	1919		Sept. 5	1919	" "				mar. 21 574
"		J. B.		The Federal Land Bank of Cal.	Nov. 1	1919	2 P.M.		Nov. 1	1919		Nov. 3	1919	Satisfied Feb. 18 - 144				" 33 434
"		O. M.		Peoples Bank	Dec. 26	1919	2 P.M.		Dec. 22	1919		Dec. 26	1919	" "				Satisfied Feb. 18 - 144 (m. d. 24) 438-9
"		B. V.		Swinton Bank	Nov. 18	1920	2 P.M.		Nov. 13	1920		Nov. 18	1920	" "				" 33 552
"	H. A. Gas. Lord Sr.			J. F. Colson	Nov. 4	1907	2 P.M.		Aug. 31	1875		Nov. 5	1907	" "				" 26 480
"	L. C.			W. H. Bryan & Son	Feb. 4	1908	2 P.M.		Sept. 20	1907		Feb. 6	1908	" "				Deed K 594
"	Annie D & S. F. Holliman			S. L. Boatwright	Mar. 17	1908	2 P.M.		Feb. 18	1890		Mar. 17	1908	" "				" 13 52
"		I. O.		Mrs. Isaac O. Hall	Apr. 7	1908	2 P.M.		Apr. 4	1908		Apr. 9	1908	" "				" 27 169
"		W. A. Sr.		order oddfellows	June 22	1908	8 a.m.		Dec. 6	1904		June 22	1908	" "				✓ " " 25 228

Correction made 5/20/86 C. H. Richardson Bright

Real Estate

Satisfied Feb. 18 - 144 (m. d. 24) 438-9

Check note
V/228
X/605-6

Filing Docket and General Index to Realty Deeds and Mortgages—GRANTORS

(3)

Refer to SUB-INDEX in front portion of Book for Alphabetical Arrangement and Page Reference to Names in this Index

Cott Patented Index Systems.
Manufactured by Geo. D. Barnard Sta. Co., St. Louis, Mo.

GRANTORS FAMILY NAMES	GIVEN NAMES ABCDEFGHIJ	GIVEN NAMES KLMNO	GIVEN NAMES PQRSTUWXYZ	GRANTEES	DATE OF FILING				DATE OF INSTRUMENT			DATE OF RECORD			LOCATION OF PROPERTY OR OTHER DESCRIPTION	KIND OF INST'MT	BOOK	PAGE
					MONTH	DAY	YEAR	HR. M.	MONTH	DAY	YEAR	MONTH	DAY	YEAR				
Hall	H. A.			John J. Hatfield Jr.	Aug. 6	1908	2pm.		June 13	1908		Aug. 6	1908		Deed	27	28-9	
Hall		Winnie M.		James Blunt Hall.	Sept. 26	1908	10am.		Feb. 28	1907		Sept. 26	1908		"	X	615-6	
"		Mrs. Permelia E.		J. Marvin Hall.	Jan. 28	1909	2pm.		Dec. 18	1908		Jan. 29	1909		"	13	205-6	
"		Cora E.		J. Marvin Hall.	Jan. 28	1909	2pm.		Dec. 18	1908		Jan. 29	1909		"	13	205-6	
"			W. Ira	J. Marvin Hall.	Jan. 28	1909	2pm.		Dec. 18	1908		Jan. 29	1909		"	13	205-6	
"		Ethel		J. Marvin Hall.	Jan. 28	1909	2pm.		Dec. 18	1908		Jan. 29	1909		"	13	205-6	
"		Ethel et al.		Mrs. Alma Hall Frink	Jan. 28	1909	2pm.		Dec. 18	1908		Jan. 29	1909		"	13	197-8	
"		Permelia E.		Mrs. Alma Hall Frink.	Jan. 28	1909	2pm.		Dec. 18	1908		Jan. 29	1909		"	13	197-8	
"			W. Ira	Mrs. Alma Hall Frink.	Jan. 28	1909	2pm.		Dec. 18	1908		Jan. 29	1909		"	13	197-8	
"			W. Ira et al.	Cora E. Hall.	Jan. 28	1909	2pm.		Dec. 18	1908		Jan. 29	1909		"	13	203-4	
"		Permelia E. et al.		Cora E. Hall.	Jan. 28	1909	2pm.		Dec. 18	1908		Jan. 29	1909		"	13	203-4	
"		Cora E. et al.		Permelia E. Hall.	Jan. 28	1909	2pm.		Dec. 18	1908		Jan. 29	1909		"	13	199-200	
"		W. Ira et al.		Permelia E. Hall.	Jan. 28	1909	2pm.		Dec. 18	1908		Jan. 29	1909		"	13	199-200	
"		Cora E. et al.		Ethel Hall.	Jan. 28	1909	2pm.		Dec. 18	1908		Jan. 29	1909		"	13	201-2	
"			Mrs. Permelia E. et al.	Mrs. Mary E. Stanley	Feb. 23	1909	8am.		Dec. 18	1908		Feb. 23	1909		"	13	210-12	

This Index approved and adopted for use in the Counties of Georgia pursuant to the Act approved August 8, 1916, providing for uniform records throughout the State.

Filing Docket and General Index to Realty Deeds and Mortgages—GRANTORS

Refer to SUB-INDEX in front portion of Book for Alphabetical Arrangement and Page Reference to Names in this Index

Cott Patented Index Systems. Owned and manufactured by Walker, Evans & Cogswell Co., Charleston, S. C.

3

N. B.—This system of indexing is patented, and same covers both the Sub-Index and sheets comprising the General Index. The Lohse Leaf Binder is also patented, both being the patents of C. M. COTT, Walker, Evans & Cogswell Co., of Charleston, S. C., and owners of these patents in North Carolina, South Carolina, Georgia, Florida and Alabama.

GRANTORS FAMILY NAMES	GIVEN NAMES A B C D E F G H	GIVEN NAMES I J K L M N O	GIVEN NAMES P Q R S T U V W X Y Z	GRANTEES	DATE OF FILING			DATE OF INST'MT			DATE OF RECORD			LOCATION OF PROPERTY OR OTHER DESCRIPTION	Kind of Inst'mt	Book	Page
					Month	Day	Year	Hour	Month	Day	Year	Month	Day				
Hall	M.E., W.A. & Clara			Trustees Toombsboro Baptist Church	June 10	1921	a.m.	8	Aug 8	1918	Jun 10	1921	Church Lot, Toombsboro, Ga.	W.D.	30	562	
"	M.A.			Bank of Danville	July 15	"	"	"	July 13	1921	July 15	"	<i>Satisfied April 30th, 1925 (A.B.)</i> 303 1/2 Acres, Lot #214, 235, 23rd. Dist.	D.S.D.	37	594-	
"	J.M. Et Al			H.C. Parker & Co.	Oct. 19	"	p.m.	2	Oct 17	"	Oct 20	"	550 Acres, Kaolin Mine	Option	39	27	
"	B.V.			Irwinton Bank	" 26	"	"	"	" 25	"	" 26	"	<i>860 Acres, 35th Militia Dist. 1931</i>	M.D.	42	66	
"	W.A. Jr			W.I. Dixon	Jan 9	1922	"	"	July 7	1905	Jan. 9	1922	Lot in Toombsboro, Ga.	W.D.	30	624	
"	B.V.			Wilkinson County Board of Education	Feb 18	"	"	"	Feb 11	1922	Feb 18	"	2 Acres, 352 Dist. G.M.	W.D.	30	635	
"	Mrs Lillie			J. Youngblood	May 25	"	"	"	May 25	"	May 29	"	202 1/2 Acres, Lot #132, 3rd. District	Quit Claim	39	119	
"	W.A. Jr, Admr.			Frances Dixon	" 26	"	"	"	Dec 15	1897	"	"	202 1/2 Acres, Lot #231, 3rd. Dist.	Executors Deed	39	120	
"	Mrs Clara			Trustees Toombsboro School District	June 2	"	"	"	May 30	1922	June 5	"	8.83 Acres, Toombsboro School Lot	W.D.	40	35	
"	J.M.			Jeffreys-McElrath Mfg. Co.	" 3	"	a.m.	8	June 1	"	" 7	"	Timber on 500 Acres, 4th. Dist.	Lease	39	126-	
"	Henry C.			C.E. Davis	July 5	"	p.m.	2	" 23	"	July 6	"	One Acre, Gordon, Ga.	W.D.	40	47	
"	Mrs Clara			J.E. Miller	Oct 10	"	"	"	Oct 7	"	Oct 10	"	One Acre, Lot #243, 3rd. Dist	W.D.	40	77	
"	Mrs Clara			D.R. Freeman	" 28	"	a.m.	8	" 5	"	" 28	"	One Acre, Lot #243, 3rd. Dist.	W.D.	40	89	
"	B.V.			J.E. Gibbs	Nov 3	"	"	"	Aug 26	"	Nov 6	"	Timber 806 Acres, High Hill Dist.	Lease	34	241	
"	J.M.			Geo. C. Carswell et al	" 16	"	"	"	Nov 15	"	" 16	"	500 Acres, 26th, Dist.	W.D.	40	107	
"	B.V.			J.E. Gibbs	" 15	"	"	"	" 14	"	"	"	Timber 805 Acres, Pine & Poplar	Contract	34	245	

W.E. note 40/107

34/245

Filing Docket and General Index to Realty Deeds and Mortgages—GRANTORS

Refer to SUB-INDEX in front portion of Book for Alphabetical Arrangement and Page Reference to Names in this Index

Cott Patented Index Systems. Owned and manufactured by Walker, Evans & Cogswell Co., Charleston, S. C.

GRANTORS FAMILY NAMES	GIVEN NAMES A B C D E F G H	GIVEN NAMES I J K L M N O	GIVEN NAMES P Q R S T U V W X Y Z	GRANTEES	DATE OF FILING				DATE OF INST'MT			DATE OF RECORD			LOCATION OF PROPERTY OR OTHER DESCRIPTION	Kind of Inst'mt	Book	Page
					Month	Day	Year	Hour	Month	Day	Year	Month	Day	Year				
Hall	Georgie et al			W.A. Etheridge	Nov.	27	1922	a.m.	-	-	1918	Dec	1	1922	Kirkland Place 56 Acres, Lot #270, 3rd Dist.	W.D.	39	213-
"	O.K. et al			Sallie Cumming	Dec	5	"	"	Aug	3	1921	"	6	"	One Acre in Gordon	W.D.	40	117
"	M.A.			Mrs. Maria Hall	"	9	"	"	Mch	14	1922	"	9	"	289 acres T.C. Dist.	W.D.	40	120
"	W.O.			Whitaker Lumber Co.	"	12	"	"	Dec	11	"	"	12	"	Pine timber on 133 acres 352 Dist.	Lease	34	258-
"	Mrs. Winnie M.			J.T.B. Hall	"	26	"	"	Jun	14	1921	"	27	"	155 acres 353 Dist.	W.D.	40	126
"	J.M.			Levy Kimbers	Feb	"	1923	p.m.	Jan	23	1912	Mch	2	1923	35 acres Lot # 105	B.T.	39	272
"	J.M.			Levy Kimbers	"	"	"	"	Feb	26	1923	"	"	"	35 acres Lot #105 3rd Dist.	W.D.	40	155
"	Herbert			Bank of Danville	Apr	3	"	a.m.	Mch	31	"	"	31	"	85 acres Turkey Creek Dist. <i>Anticipated Oct. 28th, 1927 (A&B)</i>	B.S.D.	38	409
"	William O.			John W. Homer et al	Oct	18	"	"	Oct	8	"	Oct	20	"	226½ acres Lots #259, 270, 23, Dist. Agree. Extension	38	524-	
"	Mrs. Clara			J.T. Lord Jr.	Jan	13	1924	"	"	6	1922	Jan	16	1924	Two acres Lot # 243 3rd Dist.	W.D.	40	238
"	Herbert			Bank of Danville	Mch	10	"	"	Mch	7	1924	Mch	10	"	85 acres T.C. Dist. <i>Anticipated Oct. 28th, 1927 (A&B)</i>	B.S.D.	38	598
"	J.M.			V.P. Jackson	"	13	"	p.m.	Aug	15	1921	"	24	"	Burial Ground Charles Ivey Place	B.S.	39	379
"	B.V.			R.C. Hall	Apr	29	"	a.m.	Mch	3	1924	May	1	"	½ interest, 156 acres, 3rd Dist.	W.D.	40	263
"	Joel S.			R.C. Hall	"	"	"	"	"	15	"	"	"	"	" " " " " "	W.D.	39	414-
"	Leon A. et al			Robert C. Hall	"	"	"	"	"	10	"	"	"	"	" " " " " "	W.D.	39	414-
"	Ravsia W/ et al			Robert C. Hall	"	"	"	"	"	"	"	"	"	"	" " " " " "	W.D.	39	414-

This Index approved and adopted for use in the Counties of Georgia pursuant to the Act approved August 8, 1916, providing for uniform records throughout the State.

Filing Docket and General Index to Realty Deeds and Mortgages—GRANTORS

Refer to SUB-INDEX in front portion of Book for Alphabetical Arrangement and Page Reference to Names in this Index

Cott Patented Index Systems. Owned and manufactured by Walker, Evans & Cogswell Co., Charleston, S. C.

N. B.—This system of indexing is patented, and same covers both the Sub-Index and sheets comprising the General Index. The Loose Leaf Binder is also patented, both being the patents of C. M. COFF, Walker, Evans & Cogswell Co., of Charleston, S. C., are owners of these patents and furnish these Sheets and Binders in North Carolina, South Carolina, Florida and Alabama.

GRANTORS FAMILY NAMES	GIVEN NAMES ABCDEFGHIJ	GIVEN NAMES IJKLMNO	GIVEN NAMES PQRSTUVWXYZ	GRANTEES	DATE OF FILING			DATE OF INST'MT			DATE OF RECORD			LOCATION OF PROPERTY OR OTHER DESCRIPTION	Kind of Inst'mt	Book	Page	
					Month	Day	Year	Hour	Month	Day	Year	Month	Day					Year
Hall	W. A.	et al		H. M. Ried Co.	Feb	2	1924	8 a.m.	Jan	25	1924	Feb	2	1924	Diner tracks near Grinston	M.D.	39	352
"	Mr	Lillie	et al.	"	"	"	"	"	"	"	"	"	"	"	"	M.D.	39	359
"	L. A.	Jr.		Bank of Donville	July	3	"	8 p.m.	June	26	1924	July	3	"	1/3 interest 63 acres, E. N. Adams estate	M.D.	44	12
"	Ida	M.		E. Jackson Butler	"	10	"	8 a.m.	"	"	"	"	14	"	67 1/2 acres, Lat #245, 23rd Dist	M.D.	31	199-199
"	J. M.			Farmers & Merchants Bk	Aug	22	"	8 p.m.	Aug	22	"	Aug	23	"	40 acres, Gray Dist.	M.D.	44	45-6
"	O. M.			Bethie M. Frasier	"	19	"	8 a.m.	"	4	"	"	24	"	Power Lat in Gordon Co.	M.D.	40	278
"	J. M.			J. C. Wood	Sept	22	"	"	Sept	20	"	Sept	23	"	70 acres, Gray Dist.	M.D.	40	290
"	Gordon			Whitaker Lumber Co	Oct	7	"	8 p.m.	Oct	4	"	Oct	11	"	Timber on 60 acres, "John Bookholder"	Lease	39	464
"	L. C. Carter	et al		M. M. Eady	Nov	14	"	8 a.m.	"	"	"	Nov	14	"	Timber on 50 + 7 1/2 acres, 4th Dist.	Lease	39	472-8
"	B. C.			Livi B. Easton Jr.	"	29	"	8 p.m.	Nov	29	1924	Dec	1	"	Timber on 134 acres, 3rd Dist.	Lease	39	483
"	Herbert			Bank of Donville	Jan	13	1925	"	Jan	12	1925	Jan	13	1925	Anticipated 8 1/2 acres, 4th Dist	M.D.	39	498
"	W. W.			Mr Francis Hall et al	Mar	24	"	8 a.m.	Mar	24	"	Mar	24	"	240 acres, Promah Dist.	M.D.	40	350
"	Lynn	A.		E. C. Adams	Aug	7	"	8 p.m.	Aug	5	"	Aug	8	"	63 acres, Draw Lot 7, E. N. Adams Estate	Quit	39	574
"	Coyler	D.		E. C. Adams	Nov	17	"	8 a.m.	Oct	21	"	Nov	18	"	1/3 of Lot 7, E. N. Adams Estate	M.D.	41	9-10
"	O. M. Adams			J. L. P. Brooke	Dec	10	"	"	Sept	1	"	Dec	10	"	2 acres, May Senger Lot Gordon	adms.	17	267
"	Mr Bessie			Atta Garbough	"	9	"	"	Jan	25	1923	"	9	"	1/10 undivided interest Hattie estate	M.D.	40	442

40/442

Filing Docket and General Index to Realty Deeds and Mortgages—GRANTORS

3

Refer to SUB-INDEX in front portion of Book for Alphabetical Arrangement and Page Reference to Names in this Index

Cott Patented Index Systems. Owned and manufactured by Walker, Evans & Cogswell Co., Charleston, S. C.

GRANTORS FAMILY NAMES	GIVEN NAMES ABCDEFGHIJ	GIVEN NAMES IJKLMNO	GIVEN NAMES PQRSTUVWXYZ	GRANTEES	DATE OF FILING				DATE OF INST'MT			DATE OF RECORD			LOCATION OF PROPERTY OR OTHER DESCRIPTION	Kind of Inst'mt	Book	Page
					Month	Day	Year	Hour	Month	Day	Year	Month	Day	Year				
Wall	M.A.			Bank of Danville	Dec	30	1925	8 a.m.	Dec	24	1925	Dec	30	1925	Satisfied Oct 11th 1924 (A.B.) 303 3/4 acs. T.C. Dist.	W.D.	44	378-9
"	Herbert			" " "	Jan	24	1924	"	Jan	20	1924	Jan	24	1924	Satisfied Oct 28th 1927 (A.B.) 85 acs. T.C. Dist.	W.D.	44	392-8
"	Herbert			" " "	Feb	17	"	"	Feb	14	"	Feb	17	"	Satisfied Oct 28th 1927 (A.B.) 85 acs. T.C. Dist.	W.D.	44	434
"	M.A.			" " "	"	20	"	"	"	18	"	"	23	"	303 3/4 acs. T.C. Dist.	W.D.	44	442-4
"	Mrs Lola et al			B.C. Shepherd	Mar	12	"	"	Jan	22	"	Mar	12	"	Lot in Garden Co	W.D.	40	474
"	O.M.			Farmers & Merchants Bank	Apr	9	"	"	Apr	7	"	Apr	10	"	Brick store building, Garden Co	W.D.	44	507-8
"	J.M. et al			Winston Bank	May	25	"	"	May	25	"	May	27	"	J.C. Carr Timber Lease	Transfer	41	101
"	J.M. et al			" " "	"	"	"	"	"	"	"	"	"	"	R.P. & J.C. Parker Timber Lease	Transfer	41	100
"	Gordon			J.M. Wall	June	17	"	2 p.m.	-	-	"	June	19	"	Satisfied Mar. 31, 1925 (G.S.D.) Timber on 250 acs. N.N. Dist.	Lease	41	117-
"	O.M.			W.A. Austin	"	19	"	8 a.m.	Oct	3	1925	"	21	"	Home & Lot near Garden	W.D.	40	495
"	J.M.			Milledgeville Lightng Co	"	18	"	2 p.m.	Aug	8	"	"	30	"	1000 acs. 3rd Dist.	Ease	41	132
"	O.M. Schorr			Lillie Mae Smith Hawkins	July	4	"	8 a.m.	July	4	1924	July	10	"	1/2 acre in Garden	adm- deed	17	269.
"	O.M.			Farmers & Merchants Bank	Aug	30	"	"	-	-	"	Aug	30	"	G.C. Solomon D.O.S.	Transfer	44	629-30
"	Mrs Francis et al			Georgia Southern Power Co.	Dec	18	"	"	Sept	7	1924	Dec	"	"	100 foot strip, Lots 14 & 15, 5th Dist	Ease	41	222
"	V.W. et al			" " "	"	"	"	"	"	"	"	"	"	"	"	Ease	41	223
"	O.M.			Mattie London	Jan	4	1927	"	Apr	23	"	Jan	4	1927	1/4 1/2 acre, 33 1st & 2nd Dist.	W.D.	40	554

Filing Docket and General Index to Realty Deeds and Mortgages—GRANTORS

Refer to SUB-INDEX in front portion of Book for Alphabetical Arrangement and Page Reference to Names in this Index

Cott Patented Index Systems.
Manufactured by Geo. D. Barnard Sta. Co., St. Louis, Mo.

GRANTORS FAMILY NAMES	GIVEN NAMES ABCDEFGHIJ	GIVEN NAMES KLMNOP	GIVEN NAMES QRSTUVWXYZ	GRANTEES	DATE OF FILING				DATE OF INSTRUMENT			DATE OF RECORD			LOCATION OF PROPERTY OR OTHER DESCRIPTION	KIND OF INST'MT	BOOK	PAGE
					MONTH	DAY	YEAR	HR. M.	MONTH	DAY	YEAR	MONTH	DAY	YEAR				
Hall	O. M.			Marie M. Coy	Jan	20	1927	8 ² P.M.	Jan	20	1927	Jan	25	1927	House & Lot in Garden	W.D.	31	283
"	M. A.			Farmers & Merchants Bank	Mich	17	"	9 ⁸ A.M.	Mich	14	"	Mich	18	"	300 acs. P.C. Dist.	S.D.	45	83-4
"	Herbert			J. E. Chapman	"	29	"	8 ² P.M.	"	24	"	"	31	"	85 acs. P.C. Dist.	S.D.	45	106
"	Francis			Central La. Transmission Co.	"	24	"	8 ⁸ A.M.	"	2	"	"	"	"	100 foot strip Lot #14, 5th Dist.	Case	41	279-80
"	W. M.			Herbert Hall	May	4	"	8 ² P.M.	Aug	31	1923	May	4	1927	15 acs. Lot #188	W.D.	41	302-3
"	J. M.			H. D. Chapman Co.	Oct	21	"	"	Oct	21	1927	Oct	22	"	750 acs. Davis-Corwin Land	S.D.	42	486
"	Herbert			Federal Land Bank of Columbia	"	27	"	8 ⁸ A.M.	"	27	"	"	29	"	Deed of Dist. 28-1943	(W.D.)	313-10	
"	J. M.			H. D. Chapman Co.	Nov	1	"	8 ² P.M.	"	31	"	Nov	1	"	Satisfied Deed 15-1929 (as 3) 700 acs. Griffin Dist.	S.D.	45	320
"	O. M. et al			Marde Brantly Lewis	Mich	5	1928	"	June	17	1924	Mich	7	1928	one acre in Garden	W.D.	44	35-
"	J. M.			J. H. Knowl.	July	27	1928	8 ⁸ A.M.	July	10	1928	July	27	1928	750 acres Griffin Dist	W.D.	41	408
"	D. O.			J. M. Hall	Mich	30	"	8 ² P.M.	Mich	29	"	Apr	12	"	202 1/2 acs. "W. O. Hall Homestead" N.H. Dist. corner	Deed	17	271
"	J. M.			W. O. Hall	June	28	"	"	June	28	"	July	2	"	202 1/2 acs. High Hill Dist.	W.D.	44	56
"	W. O.			J. M. Hall	July	9	"	8 ⁸ A.M.	—	—	"	"	9	"	Deed of Dist. 28-1943	S.D.	42	555
"	Mrs Bessie et al			Mrs Fannie Hardie	Sept	29	"	"	Sept	23	"	Sept	29	"	165 acs. near Garden La. estate	W.D.	41	474
"	J. F. B.			B. H. Hamrick	Nov	12	"	"	Oct	24	"	Nov	12	"	Timber on 180 acs. 353rd Dist. Case 41/494	Lease	41	494
"	W. A. Twister et al			Board of Church Extension South	Dec	19	"	8 ² P.M.	Dec	19	"	Dec	19	"	one acre Methodist Church Farm land	July	45	61

Filing Docket and General Index to Realty Deeds and Mortgages—GRANTORS

3

Refer to SUB-INDEX in front portion of Book for Alphabetical Arrangement and Page Reference to Names in this Index

Cott Patented Index Systems.
Manufactured by Geo. D. Barnard Sta. Co., St. Louis, Mo.

GRANTORS FAMILY NAMES	GIVEN NAMES ABCDEFGHIJ	GIVEN NAMES IJKLMNO	GIVEN NAMES PQRSTUVWXYZ	GRANTEES	DATE OF FILING				DATE OF INSTRUMENT			DATE OF RECORD			LOCATION OF PROPERTY OR OTHER DESCRIPTION	KIND OF INST'MT	BOOK	PAGE
					MONTH	DAY	YEAR	HR. M.	MONTH	DAY	YEAR	MONTH	DAY	YEAR				
Nall	Mrs Myrtle Soudue			E. Johnson	Apr	10	1929	8 a.m.	Mar	30	1929	Apr	12	1929	29 1/4 acrs. int- in father's estate	W.D.	46	139
"	L. A. Asher			B. E. Hall	July	6	"	"	July	4	"	July	6	"	512 acers. Lots 43, 44, 45 & 78, 3rd Dist.	W.D.	41	560
"	J. M. Chairman			D. H. Carswell et al	Aug	29	"	"	"	3	"	Aug	30	"	17 acers in Quinteros authority to sell	W.D.	41	570
"	B. H.			State Highway Board	Sept	5	"	"	June	17	"	Sept	5	"	3.07 acers. Right of way.	W.D.	49	571
"	J. M.			"	"	"	"	"	"	10	"	"	11	"	9.45 acers.	W.D.	41	574
"	J. M.			"	"	"	"	"	"	"	"	"	14	"	0.888 acers	W.D.	41	583
"	B. H.			"	"	"	"	"	"	17	"	"	18	"	2.443 acers.	W.D.	41	590
"	J. M.			"	"	"	"	"	"	10	"	"	14	"	13.749 "	W.D.	41	583
"	J. M.			J. H. Pusch et al	Oct	4	"	2 p.m.	Sept	23	"	Oct	12	"	Lease Extension	W.D.	41	601
"	Phette aka o.m. Hallett			Trustees Gordon School District	Dec	"	"	8 a.m.	Nov	27	"	Dec	4	"	Lot in Gordon	W.D.	46	200
"	Phette et al			"	"	"	"	"	"	"	"	"	"	"	"	W.D.	46	200
"	Mrs V. W. et al			Joe James Earh	Mar	31	1930	2 p.m.	Mar	19	1930	Mar	31	1930	129 1/3 acers. 33rd Dist	W.D.	50	67
"	Marron et al			"	"	"	"	"	"	"	"	"	"	"	"	W.D.	50	67
"	B. H.			State Highway Board	June	10	"	8 p.m.	May	-	"	June	12	"	14 " Right of way	W.D.	50	81
"	J. M.			"	"	"	"	"	"	30	"	"	13	"	20.6 "	W.D.	50	86
"	J. M.			"	"	"	"	"	"	"	"	"	14	"	20.7 "	W.D.	50	87-90

Filing Docket and General Index to Realty Deeds and Mortgages—GRANTORS

Refer to SUB-INDEX in front portion of Book for Alphabetical Arrangement and Page Reference to Names in this Index

Cott Patented Index Systems.
Manufactured by Geo. D. Barnard Sta. Co., St. Louis, Mo.

GRANTORS FAMILY NAMES	GIVEN NAMES ABCDEFGHIJ	GIVEN NAMES KLMNOP	GIVEN NAMES QRSTUVWXYZ	GRANTEES	DATE OF FILING				DATE OF INSTRUMENT			DATE OF RECORD			LOCATION OF PROPERTY OR OTHER DESCRIPTION	KIND OF INST'MT	BOOK	PAGE	
					MONTH	DAY	YEAR	HR. M.	MONTH	DAY	YEAR	MONTH	DAY	YEAR					
Hall	Herbert			Mrs Herbert Wall	act	2	1930	2	pm	act	2	1930	act	2	1930	200 acs. F.C. Dist.	W.D.	46	248
"	D.M. By P.E. Hall			W.A. Austin	nov	24	"	"		nov	19	"	nov	24	"	House + lot in Garden	W.D.	46	246
"	Mrs V.W. et al			Abt S. Boone Jr.	Feb	13	1931	8	am	Feb	13	1931	Feb	13	1931	115 ³ / ₄ acs. 331st Dist.	D.P.S.	47	176
"	Warren et al			" " " "	"	"	"	"	"	"	"	"	"	"	"	Deed Sept. 14, 1931 (Ch. 46)			176
"	M.H.			J.N. Ballin et al	May	8	"	2	pm	Feb	25	"	May	9	"	Mable Hald et al D.P.S.	Transfer	50	196-7
"	Mrs V.W. et al.			C.B. Brookins	Sept	15	"	"	"	Sept	15	"	Sept	15	"	115 ⁺ acres 331 dist	W.D.	46	314
"	Warren et al.			" " "	"	"	"	"	"	"	"	"	"	"	"	" " " "	W.D.	46	314
"	Mrs V.W.			Dr C.B. Brookins	Jan	13	1932	"	"	Jan	12	1932	Jan	28	1932	8 ¹ / ₂ acres	W.D.	46	343
"	M.A.			Mrs Maria Wall	Mar	2	"	am	"	July	30	1930	Mar	3	"	303 ³ / ₄ acs. 45 ^o Lane + adjacent	W.D.	50	288
"	J.M. et al			Jos L. Pittman ^{successor}	Dec	31	"	am	"	Apr	12	1929	Dec	31	"	School Money Deposited Winton Bk Bond		50	388
"	"			A.H. Lovett	Jan	17	1933	am	"	Jan	4	1933	Jan	17	1933	100 horse Power Side Crank Engine	W.D.	53	102
"	Tom. W.			W. Finson Motor Co.	Jan	12	1933	"	"	"	7	"	Jan	12	"	Ford Coupe 1929 model	F.C.	53	99
"	B. V. Per Sheiff			Wilkinson County	Sept	14	"	"	"	Sept	5	"	Sept	15	"	100 acres 1931 tax ^{\$122.00}	S-D	50	457
✓ Hall	W. Ira J. M. + Cora E.			Mrs. Mary E. Stanley	Feb.	23	1909	8am	"	Dec.	18	1908	Feb.	23	1909		Deed	13	210-12
✓ "	Martha A.			Isaac Hall.	Apr.	8	1909	pm	"	Feb.	13	1909	Apr.	10	1909			17	10
"	Phelle E.			Lee's Service Station	Jan.	22	1933	am	"	Nov.	29	1933	Jan	22	1933	100 horse power	W.D.	48	44

Filing Docket and General Index to Realty Deeds and Mortgages—GRANTORS

3

Refer to SUB-INDEX in front portion of Book for Alphabetical Arrangement and Page Reference to Names in this Index

Cott Patented Index Systems.
Manufactured by Geo. D. Barnard Sta. Co., St. Louis, Mo.

GRANTORS FAMILY NAMES	GIVEN NAMES ABCDEFGHIJ	GIVEN NAMES KLMNOP	GIVEN NAMES QRSTUVWXYZ	GRANTEES	DATE OF FILING				DATE OF INSTRUMENT			DATE OF RECORD			LOCATION OF PROPERTY OR OTHER DESCRIPTION	KIND OF INST'MT	BOOK	PAGE
					MONTH	DAY	YEAR	HR. M.	MONTH	DAY	YEAR	MONTH	DAY	YEAR				
Hall			Martha a.	Isaac Hall.	Apr.	8	1909	2pm	Nov.	23	1905	Apr.	10	1909	Deed	17	401	
Hall			Ida	Isaac Hall.	Apr.	8	1909	2pm	Nov.	23	1905	Apr.	10	1909	Deed	17	401	
"			Permelia E.	Mrs. Emma R. Branan.	Apr.	10	1909	2pm	Dec.	18	1908	Apr.	13	1909	"	13	229-30	
"			Cora E. et al.	Mrs. Emma R. Branan.	Apr.	10	1909	2pm	Dec.	18	1908	Apr.	13	1909	"	13	229-30	
"			Mrs. Josie	Geo. H. Carswell.	Dec.	30	1909	8am	Dec.	28	1909	Dec.	30	1909	"	25	278	
"			W. A. & W. F. Dixon admr.	H. B. & J. S. Dominey.	Feb.	1	1910	2pm	Feb.	1	1910	Feb.	2	1910	"	17	206	
"			W. A. & W. F. Dixon admr.	Mrs. Lizzie Dixon	Feb.	24	1910	2pm	Feb.	1	1910	Feb.	24	1910	"	17	207	
"			J. M. admr. W. F. Hall.	J. L. Byington	Nov.	1	1910	2pm	Nov.	1	1910	Nov.	2	1910	"	17	210	
"			H. C.	J. B. Stinson	Sept.	23	1911	2pm	Sept.	21	1911	Sept.	23	1911	"	17	153	
"			W. O.	Gordon Hall.	Jan.	12	1912	2pm	May	27	1911	Jan.	12	1912	"	17	475	
"			W. A.	A. S. Bacon & Sons	Sept.	16	1912	8am	Aug.	1	1912	Sept.	18	1912	"	22	102-3	
"			L. C. et al.	Amos Wright	Nov.	18	1912	8am	Nov.	16	1912	Nov.	18	1912	"	13	611	
"			J. W. & Lula.	Elen Simmons	Jan.	7	1913	2pm	Nov.	28	1912	Jan.	7	1913	"	23	31	
"			J. W. & Lula.	Robt. & Clarence Mitchell	Jan.	7	1913	2pm	July	1	1912	Jan.	7	1913	"	23	30	
"			J. W. & Lula.	Isom Simmons.	Jan.	7	1913	2pm	Jan.	6	1913	Jan.	7	1913	"	23	32	

Filing Docket and General Index to Realty Deeds and Mortgages—GRANTORS

Refer to SUB-INDEX in front portion of Book for Alphabetical Arrangement and Page Reference to Names in this Index

Cott Patented Index Systems.
Manufactured by Geo. D. Barnard Sta. Co., St. Louis, Mo.

3

GRANTORS FAMILY NAMES	GIVEN NAMES ABCDEFGHIJ	GIVEN NAMES KLMNO	GIVEN NAMES PQRSTUVWXYZ	GRANTEES	DATE OF FILING				DATE OF INSTRUMENT			DATE OF RECORD			LOCATION OF PROPERTY OR OTHER DESCRIPTION	KIND OF INST'MT	BOOK	PAGE
					MONTH	DAY	YEAR	HR. M.	MONTH	DAY	YEAR	MONTH	DAY	YEAR				
Hall				L. L. admr. J. F. Payne	Nov.	17	1913	8am.	Nov.	15	1913	Nov.	17	1913	deed	17	221	
Hall				oscar M. R. E. Evans + O. M. Hall	Jan.	6	1914	8am.	Jan.	5	1914	Jan.	7	1914	"	23	100	
Hall				John W. James T. Kennington	Feb.	4	1914	2pm.	Dec.	6	1884	Feb.	5	1914	"	23	362-3	
"				J. W. & Lula Mrs. Adah M. Pitts	Feb.	18	1914	8am.	Dec.	20	1913	Feb.	18	1914	"	20	174	
"				Mrs. Winnie M. J. T. B. Hall	Apr.	9	1914	11am.	Nov.	-	1913	Apr.	10	1914	"	23	401-2	
"				L. C. A. A. Vaughn	Apr.	11	1914	8am.	Apr.	8	1914	Apr.	11	1914	"	23	402-4	
"				H. C. A. E. Dennard	Mar.	25	1915	8am.	Oct.	8	1882	Mar.	25	1915	"	23	465	
"				Mrs. J. W. & Mrs. Lula Hall Will & Hattie Bailey	June	7	1915	8am.	Feb.	10	1913	June	7	1915	"	23	155	
"				Isaac A. J. Knight	July	2-3	1915	8am.	Mar.	4	1915	July	24	1915	"	23	502	
"				Mrs. Virgie Viola R. C. Smith	May	5	1916	2pm.	May	4	1916	May	5	1916	"	29	60-1	
"				L. L. admr. M. A. Hall	June	30	1916	2pm.	Nov.	11	1913	June	30	1916	"	17	229	
"				M. B. G. O. Stuckey	Nov.	17	1916	8am.	Nov.	17	1916	Nov.	17	1916	"	17	230	
"				Winnie M. Herbert Hall	Dec.	27	1916	10am.	Sept.	26	1916	Dec.	27	1916	"	23	219	
"				W. A. J. H. Bridwell jr.	Mar.	2	1917	8am.	Feb.	21	1917	Mar.	2	1917	"	30	11	
"				Mrs. Clara Lucian Miller	June	30	1917	8am.	June	1	1917	June	30	1917	"	30	23	
"				M. A. Mrs. Anna Meredith	Sept	19	1917	8am.	Sept.	17	1917	Sept.	19	1917	"	23	259	

all note
30/23

Filing Docket and General Index to Realty Deeds and Mortgages—GRANTORS

Refer to SUB-INDEX in front portion of Book for Alphabetical Arrangement and Page Reference to Names in this Index

Cott Patented Index Systems.
Manufactured by Geo. D. Barnard Sta. Co., St. Louis, Mo.

3

GRANTORS FAMILY NAMES	GIVEN NAMES ABCDEFGHIH	GIVEN NAMES IJKLMNO	GIVEN NAMES PQRSTUVWXYZ	GRANTEES	DATE OF FILING				DATE OF INSTRUMENT			DATE OF RECORD			LOCATION OF PROPERTY OR OTHER DESCRIPTION	KIND OF INST'MT	BOOK	PAGE
					MONTH	DAY	YEAR	HR. M.	MONTH	DAY	YEAR	MONTH	DAY	YEAR				
Hall		J. T. B.		Whitaker Lumber Co.	Nov.	13	1919	pm	Nov.	9	1919	Nov.	13	1919	Deed	29	417-18	
"		M. A.		Whitaker Lumber Co.	Nov.	13	1919	pm	Nov.	8	1919	Nov.	13	1919	"	29	416-17	
"		M. A.		Mrs. Annis Ryles.	Nov.	22	1919	pm	Nov.	12	1919	Nov.	22	1919	"	31	99	
"		O. M.		Lieut. Fountain	Nov.	29	1919	am	Nov.	21	1919	Nov.	29	1919	"	29	425	
"		Mrs. Lula		Mrs. A. E. Lavender	Jan.	12	1920	am	Dec.	29	1919	Jan.	12	1920	"	31	114	
"		Mrs. Clara		Standard Oil Co.	Feb.	19	1920	pm	Jan.	29	1920	Feb.	19	1920	"	30	364	
"		M. A.		Mrs. J. R. Thompson	May	22	1920	pm	Dec.	27	1906	May	22	1920	"	29	483	
"		J. M.		V. P. Jackson	June	28	1920	pm	June	10	1920	June	28	1920	"	30	418	
"		M. A.		Fleming Bloodworth	Sept.	20	1920	pm	June	7	1920	Sept.	20	1920	"	37	327	
"		M. A.		G. G. Webb	Sept.	23	1920	am	Sept.	22	1920	Sept.	23	1920	"	30	458	
"		P. C.		Lee's Service Station	Jan	31	1934	am	Jan	31	1934	Jan	31	1934	Deed	48	45	
"		A. O.		Land Bank Commission	Jan	19		am	Jan	15		Jan	21		(4) State of Mo. March 23, 1931	5	CK 5050	
"		Mrs. Luc Hall formerly	Luc Homers	J. C. Wood	May	2		am	May	1	1934	May	2	1934	(7 1/4) acres in 1505 Dist	800	30 623	
"		L. G.		Bentley Outlaw											Deed	18	267	
"		J. L.		Jeffrey McElathuff	June	12	1936	am	June	11	1936	June	13	1936	5 1/2 ac in 1505 Dist	52	420-21	
"		B. D.		"	"	"	"	"	"	"	"	"	13	"	"	"	421	

Filing Docket and General Index to Realty Deeds and Mortgages—GRANTORS

Refer to SUB-INDEX in front portion of Book for Alphabetical Arrangement and Page Reference to Names in this Index

Cott Patented Index Systems.
Manufactured by Geo. D. Barnard Sta. Co., St. Louis, Mo.

GRANTORS FAMILY NAMES	GIVEN NAMES ABCDEFGHIJ	GIVEN NAMES JKLMNO	GIVEN NAMES PQRSTUVWXYZ	GRANTEES	DATE OF FILING				DATE OF INSTRUMENT				DATE OF RECORD				LOCATION OF PROPERTY OR OTHER DESCRIPTION	KIND OF INST'MT	BOOK	PAGE
					MONTH	DAY	YEAR	HR. M.	MONTH	DAY	YEAR	MONTH	DAY	YEAR						
Hall		O. M.		Janie Carswell.	Nov	7	1917	2pm	Oct.	30	1917	Nov	7	1917		Deed	23	296		
Hall		J. B.		Mrs. W. M. Hall.	Mar.	14	1918	2pm	Mar.	12	1918	Mar.	14	1918		"	29	301		
"				W. A. H. E. Stephens.	Mar.	29	1918	2pm	Mar.	24	1918	Mar.	29	1918		"	30	137		
"				W. A. et al. Trustees of Baptist Church.	Mar.	29	1918	2pm	Mar.	27	1918	Mar.	29	1918		"	31	138		
"		O. M.		J. C. Solomon	Apr.	4	1918	2pm	Mar.	13	1918	Apr.	4	1918		"	31	9		
"		Rosa Eloise		Allen Davidson	Apr.	5	1918	2pm	Nov.	24	1917	Apr.	5	1918		"	29	307		
"		M. B.		Julia F. Pierce	May	27	1918	8am	Feb.	7	1881	May	27	1918		"	29	314		
"		L. L. (admr.)		M. A. Hall.	June	8	1918	2pm	Nov.	11	1913	June	8	1918		"	29	316		
"		M. A.		J. A. Adams.	June	8	1918	2pm	May	10	1916	June	8	1918		"	31	44		
"		Mrs. Ellen O.		H. W. Ashley et al.	Sept.	11	1918	8am	Sept.	7	1918	Sept.	11	1918		"	29	331		
"		Mrs. O. M.		Annie Solomon	Sept.	19	1918	2pm	Sept.	17	1918	Sept.	19	1918		"	31	26		
"		Isaac		G. O. Stuckey	Feb.	13	1919	2pm	Feb.	12	1919	Feb.	13	1919		"	31	47		
"				W. A. Jr. L. C. Freeman.	Feb.	18	1919	2pm	Jan.	31	1904	Feb.	18	1919		"	29	356		
"		O. M.		Rosa McWhiby.	Apr.	23	1919	2pm	Apr.	5	1919	Apr.	23	1919		"	31	56		
"				W. L. H. W. Hall.	Sept.	30	1919	2pm	Sept.	30	1919	Sept.	30	1919		V/432	"	2	432	
"		Isaac		C. R. Faulk	Oct.	11	1919	2pm	June	24	1918	Oct.	11	1919		31/81	"	3	81	

Filing Docket and General Index to Realty Deeds and Mortgages—GRANTORS

3

Refer to SUB-INDEX in front portion of Book for Alphabetical Arrangement and Page Reference to Names in this Index

Cott Patented Index Systems.
Manufactured by Geo. D. Barnard Sta. Co., St. Louis, Mo.

GRANTORS FAMILY NAMES	GIVEN NAMES ABCDEFGHIJ	GIVEN NAMES IJKLMNO	GIVEN NAMES PQRSTUVWXYZ	GRANTEES	DATE OF FILING				DATE OF INSTRUMENT			DATE OF RECORD			LOCATION OF PROPERTY OR OTHER DESCRIPTION	KIND OF INST'MT	BOOK	PAGE
					MONTH	DAY	YEAR	HR. M.	MONTH	DAY	YEAR	MONTH	DAY	YEAR				
Hall	B. U. Per Shuff			Wilkinson County	April	12	1934	P.M.	April	3	1934	April	14	1934	100 acre Land 1932 Tax (119.24)	S-D	50	411-12
"	Mrs Oscar			J. Emory Stokes	June	"	"	4	June	11	"	June	11	"	six lots in Gordon 13-14-15-16-17-18 in Block "B"	W.D	46	453
"	Phette E. As administrator of estate of			J. Emory Stokes	July	14	"	P.M.	July	14	"	July	20	"	6 lots in Gordon	Deed	46	483
"	O. M. Hall By P. E. Hall adms.			R. M. Lee and others	"	24	"	"	June	2	"	"	27	"	of Mandy Beauty Lewis to Owen & Hall	Transfer	52	110
Hall	Phette			Lee's Service Station	Aug	23	"	A.M.	Aug	22	"	Aug	23	"	Deed of Lee's Service Station	Deed	46	283
Hall	B. U.			R. C. Hall	Jan	3	1935	P.M.	Jan	3	1935	Jan	3	1935	Deed of R. C. Hall	Deed	48	32
"	B. U. Per Shuff			Wilkinson County	"	4	"	P.M.	Jan	"	"	"	18	"	100 acre Land sold for 1933 tax	S-D	52	185
"	Mrs J. M.			V. P. Jackson	July	2	"	10:30 A.M.	July	"	1935	July	"	"	20 acre Land in Dry Creek	S-D	52	259.60
"	Mrs. Angie et al			Miss Mammie Smith	"	24	1935	P.M.	July	8	1935	July	25	1935	Deed of Miss Mammie Smith	Deed	52	270
"	H. C. et al			Miss Mammie Smith	"	"	"	"	"	"	"	"	"	"	"	"	"	"
"	W. h. et al			"	"	"	"	"	"	"	"	"	"	"	"	"	"	"
"	J. M.			The First National Bank & Trust Co	Oct	18	"	9 A.M.	Oct.	16	1935	Oct	19	1935	of Timber lease of J. C. Jackson	Transfer	52	300
"	B. U. Per Shuff			Wilkinson County	Nov.	16	"	"	Nov.	5	"	Nov	23	"	100 acres sold 1934 tax	S-D	"	319
"	Phette			Lee's service station	Jan	24	1936	"	Jan	22	1936	Jan	24	1936	Deed of Lee's Service Station	Deed	46	350
"	B. U.			J. S. Hall	May	13	"	P.M.	May	13	1936	May	13	"	512 acre land in High Hill	W.D	46	612
"	Mrs. Ellen O.			A. W. Daughtry	July	1st	1936	9 A.M.	Jan	26	1936	July	1st	1936	267 acre Land in High Hill	Deed	52	432

Filing Docket and General Index to Realty Deeds and Mortgages—GRANTORS

Refer to SUB-INDEX in front portion of Book for Alphabetical Arrangement and Page Reference to Names in this Index

Cott Patented Index Systems.
Manufactured by Geo. D. Barnard Sta. Co., St. Louis, Mo.

GRANTORS FAMILY NAMES	GIVEN NAMES ABCDEFGHIJ	GIVEN NAMES JKLMNO	GIVEN NAMES PQRSTUVWXYZ	GRANTEES	DATE OF FILING				DATE OF INSTRUMENT			DATE OF RECORD			LOCATION OF PROPERTY OR OTHER DESCRIPTION	KIND OF INST'MT	BOOK	PAGE
					MONTH	DAY	YEAR	HR. M.	MONTH	DAY	YEAR	MONTH	DAY	YEAR				
Hall	Phette E. et al		J. E. Wean		July 20 1936	9	4	am	July 20 1936	July 20 1936	July 20 1936	Lot of Land in Gordon	W.D.	46	633			
"	Ethel et al		J. Marvin Hall		Dec. 28 ..	1		Pm	Nov. 28 ..	Dec. 23 ..	Dec. 23 ..	1215 acre Land in 2 Tracts.	W.D.	52	501-2			
"	William Lee et al		"		" ..	"	"	"	" ..	" ..	" ..	" ..	" ..	" ..	" ..			
"	J. I. B.		Leed Smith Mule Co		April 25 1937	"	"	"	" ..	" ..	" ..	" ..	" ..	" ..	" ..			
"	R. C.		Jefferys McElrath Mfg Co		May 22 ..	9	"	am	May 19 1937	May 22 1937	May 22 1937	5 1/2 acre Land in 3rd dist	Trunk deed	52	584			
"	O. R.		Wickinson County Bank		" 28 ..	2	"	P.M.	" 27 ..	" 28 ..	" 28 ..	1- mule. 1- cow.	B.S.	59	211			
"	J. Marvin		State Highway Board of Ia		Sept 8 1937	2	"	Pm	not given	Sept 8 1937	Sept 8 1937	27 acre Land Right of Way	W.D.	60	396			
"	B. V. et al administrators		R. C. Hall		" 11 ..	2	"	am	Sept 11 1937	Sept 13 ..	Sept 13 ..	428 acre. Land in High-Hill dist	Trunk deed	17	292			
"	Phette Hall adm. O.M. Hall	^{Estab}	Lint Fountain		Feb 15 1938	2	"	P.M.	Feb 14 1938	Feb 15 1938	Feb 15 1938	3/4 acre in city of Gordon	W.D.	61	155			
"	J. S.		Wickinson County Bank		Nov 7 1938	9	"	am	Nov 3 ..	Nov 7 ..	Nov 7 ..	State land in 1938	Trunk deed	57	280-1			
"	Mrs J. M. et al		State Highway Board of Ia		" 9 ..	2	"	P.M.	not given	" 12 ..	" 12 ..	0.11 acre Land Right of Way	W.D.	60	575			
"	R. O.		Jefferys McElrath Mfg Co		Dec 28 ..	9	"	am	Dec 27 ..	Dec 28 ..	Dec 28 ..	67 1/2 acre Land in 2 3rd Land dist	Trunk deed	57	280-1			
"	J. M. et al		First National Bank & Trust Co		Feb 10 1939	"	"	"	Feb 9 1939	Feb 10 1939	Feb 10 1939	of J. A. Butler	Trunk deed	"	289			
"	J. S.		Wickinson Co Bank		" 13 ..	"	"	"	" 8 ..	" 13 ..	" 13 ..	5 1/2 acre Land in 1938	Trunk deed	"	16			
"	W. O.		Jefferys McElrath Mfg Co		" 22 ..	"	"	"	" 20 ..	" 22 ..	" 22 ..	435.7 acres land in 352nd dist.	Trunk deed	57	299			
"	J. M.		The First Natl Bank & Trust Co		June 3 ..	"	"	"	June 2 ..	June 2 ..	June 2 ..	of Bromberg & Co lease contract	Trunk deed	57	345			

Filing Docket and General Index to Realty Deeds and Mortgages—GRANTORS

3

Refer to SUB-INDEX in front portion of Book for Alphabetical Arrangement and Page Reference to Names in this Index

Cott Patented Index Systems.
Manufactured by Geo. D. Barnard Sta. Co., St. Louis, Mo.

GRANTORS FAMILY NAMES	GIVEN NAMES ABCDEFGHIJ	GIVEN NAMES JKLMNO	GIVEN NAMES PQRSTUVWXYZ	DATE OF FILING				DATE OF INSTRUMENT			DATE OF RECORD			LOCATION OF PROPERTY OR OTHER DESCRIPTION	KIND OF INST'MT	BOOK	PAGE	
				MONTH	DAY	YEAR	HR. M.	MONTH	DAY	YEAR	MONTH	DAY	YEAR					
Hall	J. M.			The 1st Natl Bank & Trust Co. Branch, Park & Company	June	3rd	1939	9 AM	June	2	1939	June	5	1939	of Bryn Mawr, Park & Company transfer of 250 acres land, 327-Dist	DPS	64	46
"	Mrs. Bessie et al			J. L. Hardie	Aug	2	1939	PM	July	6	"	Aug	3	"	165-acre land in 331st dist	WD	57	367-B
"	Mrs Addie Payne et al			J. H. Stucky	Oct	17	"	"	Oct	17	"	Oct	17	"	150 acres land in High Hill dist.	"	61	319
"	R. C.			Jefferys M. Elvick Mfg Co	Nov.	14	"	9 AM	Nov.	8	1939	Nov.	14	1939	186-acre land in 2nd Lane Dist	Trust Deed	57	435
"	J. M.			Sam Washington	Feb	3rd	1940	AM	Feb	4	1940	Feb	2	1940	All interest in Winston Bank	DPS Loan	51	480
"	J. S.			Wilkinson County Bank	"	19	"	9 AM	"	16	"	"	19	"	51/2 acres in High Hill dist	WD	64	129
"	Mrs. O M (Phette)			W. J. Weaver	Apr	19	"	"	Apr	15	"	Apr	19	"	1/2 acre of water in Park & Co. (see note)	"	64	156
"	A. H.			Wilkinson Co. Bank	May	3	"	"	Apr	23	"	May	3	"	1 acre land in 4th land dist.	"	"	158
"	J. Marwin			State Highway Board of Pa	June	4	"	PM	May	25	"	June	7	"	0.003 acre Right of Way	WD	62	335
"	J. Marwin			" " " "	"	6	"	"	May	20	"	"	8	"	Slope easement	agreement	57	549
"	J. M.			Georgin Power Co	Jan	4	1941	PM	Jan	2	1941	Jan	6	1941	Right of Way	Easement	67	43
"	J. S.			Wilkinson Co Bank	"	17	1941	AM	Jan	15	1941	"	18	1941	5 1/2 acre in 331st dist	WD	70	141B
"	Cora et al			" " "	Apr	12	"	9 AM	Apr	12	"	Apr	15	"	38 acres in Pasamone dist	"	"	268
"	M. H.			C. J. Thompson	Aug	6	"	3:30 PM	Aug	5	"	Aug	6	"	1 acre land in town of Boonville	W.D.	61	549
"	Phette E.			J. Walter Deunant	Sept.	11	1941	AM	Sept	8	1941	Sept	11	1941	Lot in Gordon	WD	61	566
"	Oral R.			Mrs Evelyn P. Edwards	Oct	24	"	5:30 PM	Oct	"	1941	Oct	24	1941	1/2 acre in 331st dist	WD	64	316

Filing Docket and General Index to Realty Deeds and Mortgages—GRANTORS

Refer to SUB-INDEX in front portion of Book for Alphabetical Arrangement and Page Reference to Names in this Index

Cott's Patented Index Systems,
Manufactured by Geo. D. Barnard Sta. Co., St. Louis, Mo

GRANTORS FAMILY NAMES	GIVEN NAMES ABCDEFGHIJ	GIVEN NAMES JKLMNO	GIVEN NAMES PQRSTUVWXYZ	GRANTEES	DATE OF FILING				DATE OF INSTRUMENT			DATE OF RECORD			LOCATION OF PROPERTY OR OTHER DESCRIPTION	KIND OF INST'MT	BOOK	PAGE
					MONTH	DAY	YEAR	HR. M.	MONTH	DAY	YEAR	MONTH	DAY	YEAR				
Hall	J. M.			State Highway Bond	Jan 20 1942			9 AM	Not Given	Jan 20 1942			5.598	Acres Right of Way	W.D.	69	442	
"	J. M.	et al		"	"	"	"	"	"	"	"	"	4.318	"	"	"	443	
"	J. S.			Wickman Co. Bank	" 28 1942	"	"	"	Jan 17 1941	Jan 28 1942			Satisfaction of Mortgage	W.D.	67	349		
"	W. O.			H. B. Williams	Mar 24 "	"	"	11:45 AM	Mar 26 1942	Mar 28 1942			Agreement on to land	agent	67	283		
"	O. L.			Bank of Dudley	June 11 "	"	"	9 AM	May 29 "	June 12 "			Satisfaction of Mortgage	W.D.	67	16		
"	Ma J. B.			Clarence W. Smith	Jan 15 1943			5 PM	Jan 2 1942	Jan 15 1942			Satisfaction of Mortgage	W.D.	67	16		
"	O. L.			Bank of Dudley	Jan 22 1943			4 AM	Dec 21 1942	" 23 "			Satisfaction of Mortgage	W.D.	67	18-19		
"	W. O.			H. C. Hall	Jan 28 1942			12:45 PM	Dec 21 1938	Jan 28 1942			67 1/2 Acres Land 2nd land	W.D.	67	42		
"	W. O.			H. C. Hall	" " "			"	Nov 16 1942	" 25 "			Satisfaction of Mortgage	W.D.	67	23		
"	M. A.			Annis Ryler	Feb 2 1943			5 AM	June 25 1932	Feb 2 1942			5 Acres Land 2nd land	W.D.	70	55		
"	Ma. Virginia Viola		(ma Herbert)	O. L. Hall	April 16 1943			3 PM	April 10 1942	April 17 1942			(206.14) Acres Land in Turkey Creek	W.D.	67	455		
"	Ma. Lillie et al			Ma. Mary Hall Ware	May 29 "			12:05 PM	Jan 2 1931	May 29 1943			Lot in Tomstown, Des Moines	"	"	474		
"	Willie Mae et al			"	"	"	"	"	"	"	"	"	"	"	"	"	"	
"	M. H. et al			"	"	"	"	"	"	"	"	"	"	"	"	"	"	
"	Miss Lillie et al			"	"	"	"	"	"	"	"	"	"	"	"	"	"	
"	Miss Lillie et al			Ma Lillie Hall	"	"	"	"	" 16 "	" " "			W. A. Hall plus frontage	"	"	"	"	

W.D. 67/474-5

Filing Docket and General Index to Realty Deeds and Mortgages—GRANTORS

Refer to SUB-INDEX in front portion of Book for Alphabetical Arrangement and Page Reference to Names in this Index

Cott Patented Index Systems.
Manufactured by Geo. D. Barnard Sta. Co., St. Louis, Mo.

GRANTORS FAMILY NAMES	GIVEN NAMES ABCDEFGH	GIVEN NAMES IJKLMNO	GIVEN NAMES PQRSTUVWXYZ	GRANTEES	DATE OF FILING				DATE OF INSTRUMENT			DATE OF RECORD			LOCATION OF PROPERTY OR OTHER DESCRIPTION	KIND OF INST'MT	BOOK	PAGE
					MONTH	DAY	YEAR	HR. M.	MONTH	DAY	YEAR	MONTH	DAY	YEAR				
Hall	H. A.			W. J. Dixon	Oct	26	1943	2 P.M.	Dec	18	1905	Oct	26	1943	10 acres in 3rd District	W.D.	67	553
"	Permelia E. et al			Mrs. F. Lila King	Nov	26	"	2 P.M.	"	"	1905	Nov	26	"	34 8/4 acres land	Deed	67	582
"	W. Ira et al			" " " "	"	"	"	"	"	"	"	"	"	"	"	"	"	"
"	Cora E. et al			" " " "	"	"	"	"	"	"	"	"	"	"	"	"	"	"
"	J. Mair et al			" " " "	"	"	"	"	"	"	"	"	"	"	"	"	"	"
"	Echel et al			" " " "	"	"	"	"	"	"	"	"	"	"	"	"	"	"
"	A. H.			J. H. Halliman	Feb	10	1944		Feb	10	1944	Feb	10	1944	1/2 acre land and 4 room dwelling house	W.D.	64	505
"	Phette E.			Ossie Austin	Apr	5	"	9 AM	Apr	28	"	Apr	5	"	3 1/4 acre land in 331st St	W.D.	70	107
"	O. L.			Thomas W. Cousens et al	May	18	1944	11:30 AM	May	18	1944	May	18	1944	101 acre land in High Hill Dist	W.D.	74	127
"	O. L.			Charles W. Cousens et al	"	"	"	"	"	"	"	"	"	"	101 " " " "	"	"	"
"	O. L.			Ernest W. Cousens et al	"	"	"	"	"	"	"	"	"	"	101 " " " "	"	"	127
"	Miss Georgia			J. H. Mrs. Dawell	July	11	"	AM	Sept	27	1910	July	12	"	2 shares undivided interest Hickman Place	"	"	148-9
"	J. L.			Walter Red Level Colored Chy	"	17	"	AM	Jan	24	1944	"	17	"	1/2 acre land Red Level County	"	"	154
"	O. L.			Lauda O. Hall	Sept	9	"	2 PM	Sept	9	"	Sept	9	"	150 acre land in 22d Land	"	"	183
"	O. L.			Lee W. Pennington	Dec	15	"	AM	Dec	14	"	Dec	15	"	203 1/2 acre land in 22d Land	W.D.	64	580
"	B. V.			N. B. Anderson et al Louise Mitchell Anderson et al	Jan	4	1945	9 AM	Jan	25	1935	Jan	4	1945	1 acre land in 352 1/2 St	W.D.	70	210

Filing Docket and General Index to Realty Deeds and Mortgages—GRANTORS

3

Refer to SUB-INDEX in front portion of Book for Alphabetical Arrangement and Page Reference to Names in this Index

Cott Patented Index Systems.
Manufactured by Geo. D. Barnard Sta. Co., St. Louis, Mo.

GRANTORS FAMILY NAMES	GIVEN NAMES ABCDEFGHIJ	GIVEN NAMES JKLMNO	GIVEN NAMES PQRSTUVWXYZ	GRANTEES	DATE OF FILING				DATE OF INSTRUMENT			DATE OF RECORD			LOCATION OF PROPERTY OR OTHER DESCRIPTION	KIND OF INST'MT	BOOK	PAGE
					MONTH	DAY	YEAR	HR. M.	MONTH	DAY	YEAR	MONTH	DAY	YEAR				
Hall	Sullie Smith et al			Nelson & Nelson	Jan	22	1945	9	Oct	2	1944	Jan	23	1945	300. Acre Land in Lawrence & Wilkin Co	Cont'd	74	271-2
"	A. W. et al			J. H. Hallman	Feb	1	1945	4	Jan	1	1945	Feb	1	1945	1/2 Acre Land in 327th St & 12th St	APS	64	587
"	Walter Lee			W. L. Whypa	Feb	14	1945	4	Feb	6	1945	Feb	14	1945	2nd 1/2 Acre Land (part 1945)	(Map)	74	592
"	Mrs Ellen O.			Harry E Green	July	9	"	4	July	7	"	July	9	"	133 Acre Land in 3rd St	WD	74	360
"	Mrs Addie et al			Mrs. David Horn	"	28	"	10	Dec	20	1937	"	28	"	15. Acre Land in 2nd Land to	"	74	365
"	Mrs Mamie T et al			Louise C. Nesmith	Aug	10	"	11:41	Aug	10	1945	Aug	10	1945	192 Acre Land in 5th Lane St	"	74	371
"	Mrs Beanie T et al			Louise C. Nesmith	"	"	"	"	"	"	"	"	"	"	"	"	"	"
"	Mrs Ellen O et al			Harry E Green	"	25	"	4	July	9	"	Aug	27	"	130 " " 350 Land Dist	"	"	380
"	James A et al			" " "	"	"	"	"	"	"	"	"	"	"	"	"	"	"
"	Mabel et al			" " "	"	"	"	"	"	"	"	"	"	"	"	"	"	"
"	Melton B. et al			" " "	"	"	"	"	"	"	"	"	"	"	"	"	"	"
"	Julian B. et al			" " "	"	"	"	"	"	"	"	"	"	"	"	"	"	"
"	D. J. B.			Oral Hall	Dec	1	"	12	Dec	1	1944	Dec	1	1945	108 " " Turkey Cut	"	74	470
"	D. K.			Bank of Dudley	"	26	"	9	Dec	30	"	Jan	1	1946	(Part of) 100 Acre Land in Turkey Cut	APS	74	489-90
"	J. S.			Lu F. Ziler Jr.	Jan	10	1946	"	Jan	10	1946	Jan	10	1946	100. Acre Land in High Hills	W.	74	495-6
"	Matthe wife Bell			William O. Bell et al	Apr	2	"	"	Apr	2	"	Apr	2	"	100/4 " " 327 Dist	Case	"	560

Filing Docket and General Index to Realty Deeds and Mortgages—GRANTORS

Refer to SUB-INDEX in front portion of Book for Alphabetical Arrangement and Page Reference to Names in this Index

Cott's Patented Index Systems,
Manufactured by Geo. D. Barnard Sta. Co., St. Louis, Mo.

GRANTORS FAMILY NAMES	GIVEN NAMES ABCDEFGHIJ	GIVEN NAMES JKLMNO	GIVEN NAMES PQRSTUVWXYZ	GRANTEES	DATE OF FILING				DATE OF INSTRUMENT			DATE OF RECORD			LOCATION OF PROPERTY OR OTHER DESCRIPTION	KIND OF INST'M'T	BOOK	PAGE
					MONTH	DAY	YEAR	HR. M.	MONTH	DAY	YEAR	MONTH	DAY	YEAR				
Hall	Mrs. Ruby Culppeper			B. B. Asbell	April	14	1946	9:15 AM	April	13	1946	April	16	1946	Home & Lot in Swanton	W.D.	74	573-4
"	Phette E. et al			City of Gordon	May	27	"	9:30 AM	May	21	1946	May	27	1946	Lot in Gordon	"	74	600
"	R. C.			Mrs. Willis D. Hall	July	1	1946	PM				July	1	1946	several tracts	12-1/2 km Sugge	77	4-5
"	R. C.			Mrs. Willis D. Hall (widow)	"	23	"	PM				"	24	"	several tracts land	more Sugge	77	36-37-38
"	J. Marvin			Jeffrey's M ^c Elrath Co.	Sept	2	"	AM	Aug	30	"	Sept	2	1946	7 1/2 acres land in 327 dist	W.D.	77	99
"	J. Marvin			Jeffrey M. Elrath et al	"	"	"	"	"	"	"	"	"	"	Eleven tracts of land	W.D.	77	99-100-101
"	Phette et al			Southern Refractories Inc	Nov	5	"	"	Oct	24	"	Nov	5	"	Lot in Gordon	"	77	168-169
"	J. M.			M. & M. Clay Co. (Inc)	"	14	"	"	Nov	4	"	Nov	14	"	3.234 acre plant site near M ^c Intyge	"	"	181-2
"	Sanders O.			J. Frank Collins	Dec	13	"	AM	Nov	29	"	Dec	13	"	150-acre land in Turkey Creek dist	"	70	381
"	Mrs. Ellen O et al			Harry E. Green	"	24	"	10 AM	July	9	1945	Dec	24	1946	130-acre land in 353 dist	"	77	225-4
"	James A et al			" " "	"	"	"	"	"	"	"	"	"	"	" " " " " "	"	"	"
"	Mabel et al			" " "	"	"	"	"	"	"	"	"	"	"	" " " " " "	"	"	"
"	Melton B et al			" " "	"	"	"	"	"	"	"	"	"	"	" " " " " "	"	"	"
"	Julia K et al			" " "	"	"	"	"	"	"	"	"	"	"	" " " " " "	"	"	"
"	Walter Lee			Hickman County Bond	Feb	8	1947	9 AM	Feb	5	1947	Feb	6	1947	Lot in Gordon	ns/242 Ck. note		
"	Oral L.			Sanders O Hall	Mar	1	1947	PM	Mar	1	"	Mar	3	"	140-acre land 23rd Land Dist	77/286	77	

Filing Docket and General Index to Realty Deeds and Mortgages—GRANTORS

Refer to SUB-INDEX in front portion of Book for Alphabetical Arrangement and Page Reference to Names in this Index

Cott's Patented Index Systems,
Manufactured by Geo. D. Barnard Sta. Co., St. Louis, Mo

3

GRANTORS FAMILY NAMES	GIVEN NAMES ABCDEFGHIJ	GIVEN NAMES IJKLMNO	GIVEN NAMES PQRSTUVWXYZ	GRANTEES	DATE OF FILING				DATE OF INSTRUMENT			DATE OF RECORD			LOCATION OF PROPERTY OR OTHER DESCRIPTION	KIND OF INST'M'T	BOOK	PAGE
					MONTH	DAY	YEAR	HR. M.	MONTH	DAY	YEAR	MONTH	DAY	YEAR				
Hall	Lunden O.			Oral L. Hall	Mar	1	1947	2	Mar	1	1947	Mar	2	1947	1/2 of lot # 30, 1934			
"	Mrs. L. P.			Wilkinson County Bank	"	27	"	9	"	15	"	"	27	"	1/2 of lot # 30, 1934			
"	O. L.			Bank of Dudley	June	12	"	"	June	-	"	June	13	"	Truba Loan of Roy B. Hillman	77	337	
"	O. L.			"	"	"	"	"	"	6	"	"	"	"	204.11 Am Land 334 Land			337-8
"	J. M. et al			N. L. Corneil et al	"	19	"	5	Dec	22	1945	July	1	1947	Agreement	77	352-7	
"	J. J.			P. J. Evans et al	Sept	5	"	4	"	31	1946	Sept	5	"	65. Am Land - 1505. Deed	WD	77	394
"	M. A. et al			R. L. Hawthorne et al	"	"	"	9	"	"	"	"	"	"	199.3 Am Land Turkey Creek	Deed	77	430
"	Phette			Mrs. Corne H. William	Oct	15	"	2	Oct	16	1947	Oct	18	1947	Lot in Gordon	W.D.	77	435
"	Cora Hunt			J. E. Thompson	"	24	"	9	July	17	"	"	24	"	33. Am Land in Loda	SPS	75	366
"	M. A. et al			Wilkinson Co. Bank	Nov	27	1947	4	Nov	27	"	Nov	27	"	57. Am Land - Turkey Creek	WD	77	426-7
"	Lillie B. et al			Mrs. Annie Ryan	"	28	"	"	Oct	16	"	Nov	28	"	187. Am Land in 327. 15. 0	"	77	496-7
"	Walter Lee			Alex. Born & F. William	Dec	27	"	9	Dec	27	"	Dec	27	"	303 3/4 Am Land in 327. 15. 0	WD	77	561
"	Mrs. Mathewyl B. et al			Wilkinson Co Bank	Mar	22	1948	9	Mar	20	1948	Mar	22	1948	33 Am Land - Loda	SPS	75	434
"	Cora et al			John W. Shepherd	"	"	"	"	Feb	24	"	"	22	"	303 3/4 Am Land in 327. 15. 0	WD	77	561
"	Mrs. Luman et al			Wilkinson Co Bank	Apr	12	"	"	Apr	7	"	Apr	12	"	33 Am Land - Loda	SPS	75	434
"	J. S.			The Gordon Bank	Sept	15	"	"	Sept	13	"	Sept	15	"	Lot # 30, 1934			484
"				W.L. O.L. & Lillian Knight	Jan	28	1949	11	Nov	1948	Jan	28	1949		W.L. Knight ph. High Hill	"	80	243-4

Filing Docket and General Index to Realty Deeds and Mortgages—GRANTORS

Refer to SUB-INDEX in front portion of Book for Alphabetical Arrangement and Page Reference to Names in this Index

Cott's Patented Index Systems,
Manufactured by Geo. D. Barnard Sta. Co., St. Louis, Mo

GRANTORS FAMILY NAMES	GIVEN NAMES ABCDEFGHIJ	GIVEN NAMES JKLMNO	GIVEN NAMES PQRSTUVWXYZ	GRANTEES	DATE OF FILING				DATE OF INSTRUMENT			DATE OF RECORD			LOCATION OF PROPERTY OR OTHER DESCRIPTION	KIND OF INST'MT	BOOK	PAGE
					MONTH	DAY	YEAR	HR. M.	MONTH	DAY	YEAR	MONTH	DAY	YEAR				
H. Hall	O. L.			A. T. Land	Apr	18	1944	9 am	Apr	9	1944	Apr	20	1944	327 7/8 m Dist	WD	70	513
"	"			T. M. Freeman	June	20	"	"	June	-	1949	June	22	"	1/2 acre	WD	83	19
"	J. H.			Wilkinson County Bank	July	8	"	"	July	2	"	July	11	"	Lot in Fountain	WD	83	24
"	A. H. et al			"	"	14	"	"	"	8	"	"	15	"	Lot & Building in 327 7/8 m Dist	"	82	120
"	Walter Lee			"	"	27	"	"	"	23	"	"	27	"	0.378	"	82	138
"	A. H.			Wilkinson County	Aug	2	"	"	May	26	"	Aug	8	"	0.0918	"	82	139
"	A. H.			"	"	"	"	"	"	"	"	"	"	"	0.378	"	82	138
"	Mr A. W.			"	"	"	"	"	"	30	"	"	"	"	0.0918	"	82	139
"	J. A. Madison			Myfork's Hornsby Hall	Sept	19	1944	9 am	Sept	1	1944	Sept	19	1944	Lot in Gordon	WD	80	427
"	O. L.			Bank of Dublin	Oct	18	"	9 am	Sept	7	"	Oct	21	"	20 1/2 acre in 327 7/8 m Dist	WD	83	165
"	M. H.			Wilkinson County	Mar	3	1950	am	Jan	12	1950	Mar	7	1950	0.01 acre Right of Way	RWD	82	197
"	Miss			Joe King	May	25	"	am	May	5	"	May	26	1950	Lot in # 24 acre lots Dist	WD	80	598-9
"	Mr A. W.			Wilkinson County Bank	June	1	"	am	May	31	"	June	2	1950	1/2 acre in me to you	WD	83	165
"	J. S.			Mr J. S. Hall	July	10	"	am	July	18	"	July	13	"	412 acre High Hill Dist	WD	82	345-6
"	J. T. B.			O. L. Hall	Sept	29	"	9 am	Sept	29	"	Sept	30	"	180 1/2 acre in 327 7/8 m Dist	WD	83	165
"	Mr A. W.			Wilkinson County Bank	Nov	8	"	am	Nov	2	1950	Nov	10	1950	Lot in 327 7/8 m Dist	WD	83	165

Filing Docket and General Index to Realty Deeds and Mortgages—GRANTORS

Refer to SUB-INDEX in front portion of Book for Alphabetical Arrangement and Page Reference to Names in this Index

Cott's Patented Index Systems,
Manufactured by Geo. D. Barnard Sta. Co., St. Louis, Mo

GRANTORS FAMILY NAMES	GIVEN NAMES ABCDEFGHIJ	GIVEN NAMES IJKLMNO	GIVEN NAMES PQRSTUVWXYZ	GRANTEES	DATE OF FILING				DATE OF INSTRUMENT			DATE OF RECORD			LOCATION OF PROPERTY OR OTHER DESCRIPTION	KIND OF INSTMT	BOOK	PAGE
					MONTH	DAY	YEAR	HR. M.	MONTH	DAY	YEAR	MONTH	DAY	YEAR				
Hall	J. T. B.			O. L. Hall	Nov	30	1950	11 am	Nov	30	1950	Dec	4	1950	180 acres 2 3rd land dist	wd	82	456
"	O. L.			Four county Bonds	Dec	13	"	"	Dec	6	"	Dec	13	"	180 acres 2 3rd land dist	wd	82	465-5
"	Walter Lee			Wilkinson County Bonds	Feb	28	1951	9 am	Feb	24	1951	Mar	2	1951	180 acres 2 3rd land dist	wd	83	270
"	Mr A. W.			" " "	Mar	9	"	"	Mar	7	"	Mar	12	"	lot in me Intyre	aps	83	279
"	W. A.			Ruben Bower	"	16	"	4 pm	Jan	12	1920	Mar	17	1951	5 1/2 acres 3rd land dist	wd	70	594
"	A. H. et al			Wilkinson County Bonds	Apr	30	"	9 am	Apr	23	1951	May	2	"	lot in 327 1/2 8th dist	aps	83	295
"	O. L.			God of Dudley	May	28	1951	9 am	May	17	"	"	28	"	2 1/2 acres 2nd land dist	wd	85	114-5
"	H. C.			Mr Mary McCue	June	16	"	2 pm	June	6	1951	June	19	1951	2 acres High Hill dist	wd	85	172
"	Mr A. H.			Wilkinson County Bonds	July	31	1951	9 am	July	26	1951	July	31	1951	lot in me Intyre	aps	83	328
"	Irene Miller			" " "	Sept	1	"	"	Aug	30	"	Sept	5	"	lot in me Intyre	wd	83	343
"	phette			First Nat. Bonds + Int. Co.	Oct	6	"	"	"	14	"	Oct	8	"	2 lots in Gordon	"	85	252-4
"	"			J. T. Matton	"	18	"	"	Oct	1	"	"	19	"	180 acres 2 3rd land dist	wd	85	271
"	Mr A. W.			Wilkinson County Bonds	Mar	20	1952	9 am	Mar	18	1952	Mar	29	1952	1/2 acre in me Intyre	aps	83	421
"	Walter Lee			" " "	Aug	2	"	"	July	26	"	Aug	4	"	180 acres in 2nd land dist	wd	83	475
"	M. H. et al			Wilkinson County	"	4	"	"	Nov	28	1951	"	"	"	Right of way	wd	89	98
"	Mr Lillie et al			" " "	"	"	"	"	"	"	"	"	"	"	" " "	"	"	"

Filing Docket and General Index to Realty Deeds and Mortgages—GRANTORS

Refer to SUB-INDEX in front portion of Book for Alphabetical Arrangement and Page Reference to Names in this Index

Cott's Patented Index Systems,
Manufactured by Geo. D. Barnard Sta. Co., St. Louis, Mo.

3

GRANTORS FAMILY NAMES	GIVEN NAMES ABCDEFGHIJ	GIVEN NAMES KLMNO	GIVEN NAMES PQRSTUVWXYZ	GRANTEES	DATE OF FILING				DATE OF INSTRUMENT			DATE OF RECORD			LOCATION OF PROPERTY OR OTHER DESCRIPTION	KIND OF INST'M'T	BOOK	PAGE
					MONTH	DAY	YEAR	HR. M.	MONTH	DAY	YEAR	MONTH	DAY	YEAR				
Hall	Joyner			Wilkinson County Bonds	Jul	16	1952 ⁹	am	Oct	8	1952	Oct	17	1952	Wilkinson County Bonds	494		
"	Mr A. W.			" " "	July	6	1953	pm	July	2	1953	July	6	1953	Lat in me future	"	92	8
"	Emmitt			Margaret Hall et al	Aug	4	"	"	Feb	5	"	Aug	9	"	1570 over tax on Wilkinson County	495	89	377-8
"	"			Earl Hall et al	"	"	"	"	"	"	"	"	"	"	"	"	"	"
"	Margaret et al			Federal Bond of Columbia	"	"	"	"	July	13	"	"	"	"	Later for Feb. 19, 1955	496	89	377-80
"	Earl et al			" " "	"	"	"	"	"	"	"	"	"	"	"	"	"	"
"	Willie Mae			Wilkinson County	Feb	25	1954	am	Dec	24	1953	Feb	26	1954	Right of Way	497	89	356
"	M. H.			" " "	"	"	"	"	"	26	"	"	"	"	"	"	"	358
"	Mr W. A.			" " "	"	"	"	"	"	"	"	"	"	"	"	"	"	359
"	Miss Lillie et al			M. H. Hall	Mar	20	1954 ¹⁰	am	Jan	16	1931	Mar	20	1954	2 Lots or tracts in Zoomerhow	498	89	590
"	Miss Willie Mae et al			" " "	"	"	"	"	"	"	"	"	"	"	"	"	"	"
"	Miss Lillie et al			" " "	"	"	"	"	"	"	"	"	"	"	"	"	"	"
"	Miss Lillie et al			M. H. Hall	"	"	"	"	Jan	5	1931	"	"	"	615 1/2 acres 330 Dist. J. M.	"	"	590-1
"	Miss Willie Mae et al			" " "	"	"	"	"	"	"	"	"	"	"	"	"	"	"
"	Miss Lillie et al			" " "	"	"	"	"	"	"	"	"	"	"	"	"	"	"
"	Miss Willie D.			State Highway Dept	June	11	1955 ¹⁰	am	May	29	1955	June	13	1955	Right of Way	499	93	330

Filing Docket and General Index to Realty Deeds and Mortgages—GRANTORS

Refer to SUB-INDEX in front portion of Book for Alphabetical Arrangement and Page Reference to Names in this Index

Cott's Patented Index Systems,
Manufactured by Geo. D. Barnard Sta. Co., St. Louis, Mo

(3)

GRANTORS FAMILY NAMES	GIVEN NAMES ABCDEFGHIJ	GIVEN NAMES JKLMNO	GIVEN NAMES PQRSTUWXYZ	GRANTEES	DATE OF FILING				DATE OF INSTRUMENT			DATE OF RECORD			LOCATION OF PROPERTY OR OTHER DESCRIPTION	KIND OF INSTMT	BOOK	PAGE
					MONTH	DAY	YEAR	HR. M.	MONTH	DAY	YEAR	MONTH	DAY	YEAR				
Hall	Jane Miller			Wilkinson County, Ga	Apr	5	1956	9 am	Apr	14	1956	Apr	9	1956	Lot in Farm house			
"	M. H.			Wilkinson County	July	13	"	"	July	23	"	July	17	"	Right of way	WD	96	110
"	A. H. et al			B. W. Culppeper, Jr	Aug	8	"	"	July	12	"	Aug	10	"	300 acres Long Creek	TL	96	1547
"	Charlie			E. E. Lander	Sept	24	"	"	July	17	1954	Sept	26	"	1 acre Junction Creek	WD	96	200
"	M. H.			Wilkinson County, Ga	Nov	14	"	"	Nov	-	1956	Nov	20	"	Lot in Farm house	WD	86	124
"	O. L.			M. H. Everett	Feb	25	1957	9 am	Feb	-	1957	Feb	25	1957	Right of way	WD	96	496
"	W. C. et al			Wilkinson County	May	7	1957	pm				May	7	1957	Right of way	WD	96	387
"	H. C. et al			"	"	"	"	"	"	"	"	"	"	"	"	"	"	"
"	J. M. et al			"	"	"	"	"	"	"	"	"	"	"	"	"	"	"
"	Coro et al			Ben Whipple	May	20	1957	pm	Dec	6	1941	May	21	1957	4 acres Londs Creek	WD	96	394-5
"	Coro et al			Murray H. Hall Jr	June	11	1957	pm	May	27	1957	June	12	1957	3200 acres Londs Creek	WD	96	408
"	Murray H. Jr			M. H. Hall, Sr et al	June	11	1957	pm	June	11	1957	June	12	1957	3200 acres Londs Creek	WD	96	408-9
"	"			Walter Mae Hall et al	"	"	"	"	"	"	"	"	"	"	"	"	"	"
"	"			Mary Hall Moore et al	"	"	"	"	"	"	"	"	"	"	"	"	"	"
"	"			Hellie Hall Lattin et al	"	"	"	"	"	"	"	"	"	"	"	"	"	"
"	ollie & andrew			First Nat. Bank of Atlanta	July	19	1957	am	May	21	1957	July	19	1957	Lot in Mc Intyre	WD	96	473

Filing Docket and General Index to Realty Deeds and Mortgages—GRANTORS

Refer to SUB-INDEX in front portion of Book for Alphabetical Arrangement and Page Reference to Names in this Index

Cott's Patented Index Systems,
Manufactured by Geo. D. Barnard Sta. Co., St. Louis, Mo

3

GRANTORS FAMILY NAMES	GIVEN NAMES ABCDEFGHIJ	GIVEN NAMES KLMNO	GIVEN NAMES PQRSTUVWXYZ	GRANTEES	DATE OF FILING				DATE OF INSTRUMENT			DATE OF RECORD			LOCATION OF PROPERTY OR OTHER DESCRIPTION	KIND OF INST'MT	BOOK	PAGE
					MONTH	DAY	YEAR	HR. M.	MONTH	DAY	YEAR	MONTH	DAY	YEAR				
Hall	Walter	Lee		Wilkinson County Park	Aug	3	1957	9 am	July	29	1957	Aug	3	1957	200 acres from 7/19/51	PL 92	530	
Hall	O. L.			Fair County Bonds	Dec	11	1957	7 pm	Dec	7	1957	Dec	17	1957	100 acres from 8/10/53	PL 92	530	
"	Gordon			W. Carl Gettys	Dec	30	1957	5 pm	Dec	30	1957	Jan	4	1958	250 acres 27th dist	TL	99 23	
"	A. H.			Erin Floyd	Apr	28	1958	5 pm	Apr	19	1958	Apr	29	1958	Lot in me Gettys	WO	99 1828	
"	O. L. et al			Wilkinson County	Apr	29	1958	9 am				Apr	30	1958	Right of Way	PL 99	188-9	
"	S. O. et al			"	"	"	"	"	"	"	"	"	"	"	"	"	"	
"	Mr A. W.			Wilkinson County Bonds	Sept	20	1958	9 am	Sept	20	1958	Sept	20	1958	100 acres from 1/1/59	PL 99	94	
"	A. H.			R. M. Longford et al	May	26	1959	9 am	May	—	1959	May	26	1959	Lot in me Gettys	WO	99 497	
"	"	"		Rebecca R. Longford	"	"	"	"	"	"	"	"	"	"	"	"	"	
"	O. L.			Mr H. Everett	June	23	1959	10 am	June	22	1959	June	23	1959	100 acres from 1/1/59	PL 99	76	
"	Alberta			Wilkinson County Bonds	June	24	1959	3 pm	June	23	1959	June	25	1959	100 acres from 1/1/59	PL 99	76	
"	Gordon			E. E. Knight et al	July	20	1959	2 pm	July	18	1959	July	20	1959	320 acres 27th dist	WO	99 565-6	
"	"			E. E. Knight et al	July	20	1959	2 pm	"	"	"	"	"	"	"	"	"	
"	Tom F.			Wilkinson County	Jan	13	1960	9 am	Oct	17	1959	Jan	15	1960	Right of Way	PL 101	159	
"	J. M.			M & M. Oley et al	June	7	1960	9 am	Nov	4	1946	June	2	1960	Quin Facts	Gene	101 274-5	
"	J. M.			M & M. Oley et al	"	"	"	"	Nov	4	1946	"	"	"	"	Oct	101 275-6	

Filing Docket and General Index to Realty Deeds and Mortgages—GRANTORS

Refer to SUB-INDEX in front portion of Book for Alphabetical Arrangement and Page Reference to Names in this Index

Cott's Patented Index Systems,
Manufactured by Geo. D. Barnard Sta. Co., St. Louis, Mo

GRANTORS FAMILY NAMES	GIVEN NAMES ABCDEFGH	GIVEN NAMES IJKLMNO	GIVEN NAMES PQRSTUWXYZ	GRANTEES	DATE OF FILING				DATE OF INSTRUMENT			DATE OF RECORD			LOCATION OF PROPERTY OR OTHER DESCRIPTION	KIND OF INST'M'T	BOOK	PAGE
					MONTH	DAY	YEAR	HR. M.	MONTH	DAY	YEAR	MONTH	DAY	YEAR				
Hall	J. M.			Mrs. Ruby b. Hall	Oct.	3	1960	3:30 P.M.	Sept.	25	1960	Oct.	6	1960	Tracts in 26th Land District	WB	101	415
Hall	D. L.			The First County Bank	Nov.	15	1960	2 P.M.	Nov.	12	1960	Nov.	15	1960	Tracts in 26th Land District Issued May 10, 1968	WB	101	415
Hall	Walter Lee			Wilkinson County Bank	Jan.	25	1961	2 P.M.	Jan.	27	1961	Jan.	30	1961	Tracts in 26th Land District	WB	101	415
"	Tom F.			Quiltmill Homes, Inc.	May	2	1961	2 P.M.	May	2	1961	May	3	1961	Tracts in 26th Land District	WB	101	415
"	Mrs. A. H.			Wilkinson County Bank	May	19	1961	2 P.M.	May	12	1961	May	20	1961	5 undivided interest in tract in 7th District	DWB	110	372
"	J. M.			Mrs. Ruby b. Hall	Aug.	9	1961	6 P.M.	Aug.	2	1961	Aug.	9	1961	Lot in Drinton	WB	103	127
"	J. M.			J. M. Hall et. al. as Trus.	8	2 Tracts in Third Land District	WB	103	127-28
"	..			Mrs. Ruby b. Hall et. al.
"	Blairland et. al.			Theo. W. Whipple	Sept.	18	1961	P.M.	Sept.	1	1961	Sept.	18	1961	1/2 acre in 327th S. M. District	DWB	100	416
"	Robert D. et. al.			"	"	"	"	"
"	Willie Lee et. al.			"	"	"	"	"
"	Columbus et. al.			"	"	"	"	"
"	Died et. al.			"	"	"	"	"
"	D. L.			Sandra D. Hall	Feb.	20	1963	2 P.M.	Feb.	5	1963	Feb.	20	1963	150 ac. in 500 (Lumber) S. M. Dist.	WB	105	248
"	Gordon			Robert M. Hall et. al.	Apr.	10	1963	2 P.M.	Apr.	6	1963	Apr.	15	1963	2 Tracts in High Hill Military District	WB	105	367
"	..			Betty Jean Hall et. al.	"	"	"	"

Filing Docket and General Index to Realty Deeds and Mortgages—GRANTORS

Refer to SUB-INDEX in front portion of Book for Alphabetical Arrangement and Page Reference to Names in this Index

Cott Patented Index Systems.
Manufactured by Geo. D. Barnard Sta. Co., St. Louis, Mo.

3

GRANTORS FAMILY NAMES	GIVEN NAMES ABCDEFGHIJ	GIVEN NAMES KLMNO	GIVEN NAMES PQRSTUVWXYZ	GRANTEES	DATE OF FILING				DATE OF INSTRUMENT			DATE OF RECORD			LOCATION OF PROPERTY OR OTHER DESCRIPTION	KIND OF INSTMT	BOOK	PAGE
					MONTH	DAY	YEAR	HR. M.	MONTH	DAY	YEAR	MONTH	DAY	YEAR				
Hall	Mrs. Elizabeth			Lillie Stephen Parker, et al.	Oct.	19	1964	A.M.	Oct.	19	1964	Oct.	20	1964	1/2 acre in Fountains	WD	109	14
"	"			David Stephens, et al.	"	"	"	"	"	"	"	"	"	"	"	"	"	"
"	"			James Franklin Stephens, et al.	"	"	"	"	"	"	"	"	"	"	"	"	"	"
"	"			John William Stephens, et al.	"	"	"	"	"	"	"	"	"	"	"	"	"	"
"	"			Leon Stephens, et al.	"	"	"	"	"	"	"	"	"	"	"	"	"	"
"	"			Jack Stephens, et al.	"	"	"	"	"	"	"	"	"	"	"	"	"	"
"	"			Jane Stephens, et al.	"	"	"	"	"	"	"	"	"	"	"	"	"	"
"	"			Lavera Stephens, et al.	"	"	"	"	"	"	"	"	"	"	"	"	"	"
"	"			May Stephens, et al.	"	"	"	"	"	"	"	"	"	"	"	"	"	"
"	Napoleon, et al.			The Federal Land Bank of Columbia	Jan.	25	1965	P.M.	Jan.	20	1965	Jan.	28	1965	Satisfied April 20, 1968 153 acres in Lafayette Wilkinson bldg.	SD	109	174-5
"	Earl, et al.			" " " " " "	"	"	"	"	"	"	"	"	"	"	Satisfied April 20, 1968	"	"	"
"	Elizabeth Stephens, et al.			Jack Stephens	Apr.	19	1965	A.M.	Feb.	-	1965	Apr.	20	1965	1/2 acre in Fountains, Va.	WD	109	304-5-6
"	Minnie Stephens, et al.			" " " " " "	"	"	"	"	"	"	"	"	"	"	"	"	"	"
"	Miss Willie Mae			M. H. Hall, Jr.	May	10	1965	A.M.	Apr.	29	1965	May	10	1965	27 acres in 3307 S.M. District	WD	109	352
"	Mrs. Dorothy M., et al.			Joe Boone	July	5	1965	A.M.	June	-	1965	July	5	1965	4 1/2 acres in 3277 S.M. District	WD	109	418-19
"	B. H.			The First National Bank & Trust Co.	Aug.	24	1965	A.M.	Aug.	18	1965	Aug.	24	1965	Security Deed of W. F. Belote	Transfer	109	570-0-01

Filing Docket and General Index to Realty Deeds and Mortgages — GRANTORS

COTT FAMILY NAME INDEX No. 1-Split
Copyright 1933 A122559

☞ Open at Proper Tab according to First Letter or Letters of
Name and refer to Buff Sub-Index sheet for page reference.

Made by The Cott Index Company, Columbus, Ohio
Foote & Davies, Inc., Atlanta, Georgia

(3)

C	GRANTORS FAMILY NAMES	GIVEN NAMES ABCDEFGHIJ	GIVEN NAMES KLMNO	GIVEN NAMES PQRSTUVWXYZ	GRANTEES	DATE OF FILING				DATE OF INSTRUMENT			DATE OF RECORD			LOCATION OF PROPERTY OR OTHER DESCRIPTION	KIND OF INST.	BOOK	PAGE
						Month	Day	Year	Hr. M.	Month	Day	Year	Month	Day	Year				
	Hall	Mrs. Lillian	Per Exe.		Mrs. Betty Ware Brooks, et. al.	Jan.	27	1967	10 A.M.	Jan.	27	1967	Jan.	27	1967	Sines tract	Asent Will	112	30-1
	"	"	"	"	Mrs. Jennetta Ware Pickens, et. al.	"	"	"	"	"	"	"	"	"	"	"	"	"	"
	"	M. H.	Per Exe.		M. H. Hall, Jr.	Feb.	27	1967	1:45 P.M.	Feb.	27	1967	Feb.	27	1967	Sines tract	"	112	126-7
	"	M. H.	Per Exe.		Mrs. Gertrude C. Hall	"	"	"	"	"	"	"	"	"	"	"	"	112	128-9
	"	Milledge			Bank of Kudos	Mar.	13	1967	9 A.M.	-	-	-	-	-	-	Graps on 5 1/2 acres	FS	67	86
	"	Milledge, et. al.			Bank of Kudos	May	10	1967	9 A.M.	-	-	-	-	-	-	Graps on direct tracts	FS	67	164
	"	ledys, et. al.			"	"	"	"	"	-	-	-	-	-	-	"	"	"	"
	"	Mrs. J. Martin, et. al.			Fountain Karlin Co.	Nov.	15	1967	2 P.M.	Oct.	20	1967	Nov.	15	1967	2 tracts in 3rd Land Dist.	Dec Gene	113	462-3
	"	Miss Willie Mae			Gertrude C. Hall, et. al.	Nov.	28	1967	2 P.M.	Nov.	28	1967	Nov.	28	1967	Direct tracts - 1/4 undivided interest	WD	113	472-3
	"	Miss Willie Mae			Mrs. Lillian Hall Bottier, et. al.	"	"	"	"	"	"	"	"	"	"	"	"	"	"
	"	Miss Willie Mae			L. M. Ware, et. al.	"	"	"	"	"	"	"	"	"	"	"	"	"	"
	"	Miss Willie Mae			Mrs. Lillian Hall Bottier	"	"	"	"	"	"	"	"	"	"	1/4 undivided interest in direct tracts	WD	113	474-5
	"	O. L. et. al.			Elmer Ellington	Jan.	10	1968	3 P.M.	Jan.	10	1968	Jan.	10	1968	300 sq ft of land in 3rd Land Dist.	FS	66	83
	"	Lander O. et. al.			"	"	"	"	"	"	"	"	"	"	"	"	"	"	"
	"	Napoleon, et. al.			The Federal Land Bank of Columbus, S.B.	Mar.	4	1968	9 A.M.	Feb.	27	1968	Mar.	4	1968	300 sq ft of land in 3rd Land Dist.	FS	66	83
	"	Earl, et. al.			The Federal Land Bank of Columbus, S.B.	Mar.	4	1968	9 A.M.	"	"	"	"	"	"	"	"	"	"
	"	Emmett, Jr. & Marshall			Bank of Kudos	Apr.	3	1968	9 A.M.	-	-	-	Apr.	3	1968	Graps on land in Lawrence & Wilkinson Co.	FS	68	157

Filing Docket and General Index to Realty Deeds and Mortgages — GRANTORS

(3)

COTT FAMILY NAME INDEX No. 1-Split
Copyright 1933 A122559

Open at Proper Tab according to First Letter or Letters of
Name and refer to Buff Sub-Index sheet for page reference.

REG. U. S. PAT. OFFICE *Chem-Lott* County Indexes Since 1888
An Identifying Trade Mark

GRANTORS FAMILY NAMES	GIVEN NAMES ABCDEFGHIH	GIVEN NAMES IJKLMNO	GIVEN NAMES PQRSTUWXYZ	GRANTEES	DATE OF FILING				DATE OF INSTRUMENT			DATE OF RECORD			LOCATION OF PROPERTY OR OTHER DESCRIPTION	KIND OF INST.	BOOK	PAGE
					Month	Day	Year	Hr. M.	Month	Day	Year	Month	Day	Year				
Hall	Walter Lee, et al			Little Georgia Home Dnglbr	June 6 1968			9 ^{am}	May 16 1968			June 6 1968			1/4 acre in Spoonboro	FS	115	9-12
"	Bora, et al			" " " " "	" " " "			" "	" " " "			" " " "			" " " "	"	"	"
"	a. H.			Geneva Smith	Sept 9 1968			10 ^{am}	Aug - 1968			Sept 9 1968			1/2 acre 327th st. N. W.	100	115	421
"	Jamur E + Marie B.			London Best	Oct. 25 1968			9 ^{am}	Oct. 23 1968			Oct. 25 1968			171 17, 1970	100 116	108-9	675-7
"	Willie Mae et al			Lamar Mims Ware et al	Dec. 5 1968			10 ^{am}	Nov. 17 1968			Dec. 5 1968			Interest in 170 over 3rd hand west	100	116	108-9
"	M. H. Jr. et al			Lamar Mims Ware et al	" " " "			" "	" " " "			" " " "			" " " "	"	"	"
"	M. H. Jr. et al			Lamar Mims Ware et al	" " " "			" "	" " " "			" " " "			" " " "	"	"	"
"	Willie Mae et al			Lamar Mims Ware et al	" " " "			" "	" " " "			" " " "			" " " "	"	"	"
"	Willie Mae et al			Mrs Betty Ware Trade, et al	" " " "			" "	" " " "			" " " "			" " " "	"	"	"
"	Willie Mae et al			Mrs Jennette Ware peders, et al	" " " "			" "	" " " "			" " " "			" " " "	"	"	"
"	M. H. Jr. et al			Mrs Jennette Ware peders, et al	" " " "			" "	" " " "			" " " "			" " " "	"	"	"
"	M. H. Jr. et al			Mrs Betty Ware Trade, et al	" " " "			" "	" " " "			" " " "			" " " "	"	"	"
"	H. E.			Georgia Timberlands, Inc.	Dec. 18 1968			11 ^{am}	Dec. 17 1968			Dec. 18 1968			4.36 acre high hill west	option	116	177
"	M. H. Jr. et al			Willie Mae Hall et al	Dec. 19 1968			10:20 ^{am}	Nov. 12 1968			Dec. 19 1968			2 Tracts 3rd hand west	WD	116	181-2
"	M. H. Jr. et al			Jillie Hall catner et al	" " " "			" "	" " " "			" " " "			" " " "	"	"	"
"	Willie Mae et al			M. H. Hall, Jr	" " " "			" "	" " " "			" " " "			171 over 330th st. N. W.	"	116	183-4
"	Marshall + Emmitt Jr			Chas. J. Reddy	Apr 3 1969			9 ^{am}	- - -			- - -			70 acre near Richsville	FS	69	141

Filing Docket and General Index to Realty Deeds and Mortgages - GRANTORS

COTT FAMILY NAME INDEX No. 1-Split
Copyright 1933 A122559

Open at Proper Tab according to First Letter or Letters of
Name and refer to Buff Sub-Index sheet for page reference.

Made by The Cott Index Company, Columbus, Ohio
Foote & Davies, Inc., Atlanta, Georgia

(3)

GRANTORS FAMILY NAMES	GIVEN NAMES ABCDEFGHIJ	GIVEN NAMES KLMNO	GIVEN NAMES PQRSTUVWXYZ	GRANTEES	DATE OF FILING				DATE OF INSTRUMENT			DATE OF RECORD			LOCATION OF PROPERTY OR OTHER DESCRIPTION	KIND OF INST.	BOOK	PAGE
					Month	Day	Year	Hr. M.	Month	Day	Year	Month	Day	Year				
Hall	Willie	mae		Lillie Hall eather	May	20	1969	am	May	20	1969	May	20	1969	1/2 Tract 266 acres 3rd Land Dist	WD	117	273-4
"	Tom F.			Wilkinson County Bonds	Sept	3	1969	am	Aug	26	1969	Sept	3	1969	2nd Land Dist 30, 1979	SD	418	120-2
"	Clifford			Gladys Mae Hall	Sept	15	1969	am	Sept	8	1969	Sept	15	1969	1/2 Tract Lat in Gordon	WD	118	217
"	Clifford			Adrian Nursing Coys	Dec	3	1969	am	Nov	12	1969	Dec	3	1969	Release deed January 28, 1965 Lat in Gordon	SICAS SD	118	552-4
"	Harry Jasper			Wilkinson County	Dec	5	1969	am	Oct	11	1967	Dec	5	1969	project no 5 1469 (1)	WD	118	593
"	A. H.			Union oil Co of Calif.	June	3	1971	am	May	18	1971	June	3	1971	Lat in Me Intyre	Lead	122	426-10 491-11
"	Willie mae			Lillie Hall eather	July	1	1971	am	June	16	1971	July	1	1971	2 Tracts 3rd Land Dist.	WD	122	614
"	A. H.			Willie W. Pozier	Jan.	11	1972	am	Aug	-	1968	Jan	11	1972	1.06 acres in Me Intyre	WD	124	78
"	Mr Betty Jane			Maurice J. Newberry	Mar	15	1972	am	Mar	10	1972	Mar	15	1972	400 acres 2nd Land Dist.	WD	124	498-7
"	Willie mae			Jordan Strom Dept of Chubb	May	15	1972	am	May	15	1972	May	15	1972	200 acres 3rd Land Dist. 2nd	Lead	125	115
"	Oral L.			Samuel O. Hall	Sept	12	1972	am	Aug	21	1972	Sept	12	1972	5 1/2 acres 2nd Land Dist.	WD	126	174
"	Ezell et al			U. S. of America	Nov	14	1972	pm	Nov	14	1972	Nov	14	1972	Tract in Tanglelow	DSO	126	494- 502
"	Ardella W. et al			" " "	"	"	"	"	"	"	"	"	"	"	"	"	"	"
"	William Cassa			William Wright et al	Aug	14	1973	4m	Aug	13	1973	Aug	14	1973	Land Lot 216 4.80 acres in Gordon, 2nd Land Dist.	WD	128	527
"	"			Lois Willis et al	"	"	"	"	"	"	"	"	"	"	"	"	"	"
"	M. H. et al			M. F. Hodges et al.	Aug	15	1973	pm	July	26	1973	Aug	15	1973	Land Line, 3rd Dist.	page mist 128		534
"	Napoleon et al			The Federal Land Bank of Columbia	Nov	29	1974	pm	Nov	26	1974	Nov	29	1974	2nd Land District Gordon 12/12/88 County	CS	130	480- 482

Filing Docket and General Index to Realty Deeds and Mortgages — GRANTORS

REG. U. S. PAT. OFFICE *ChemCott* County Indexes Since 1888 An Identifying Trade Mark

Open at Proper Tab according to First Letter or Letters of Name and refer to Buff Sub-Index sheet for page reference.

COTT FAMILY NAME INDEX No. 1-SPLIT © 1946 Made By The Cott Index Company, Columbus, Ohio Mfg. Cott Patent Index Systems

(3)

GRANTORS FAMILY NAMES	GIVEN NAMES ABCDEFGHIJ	GIVEN NAMES JKLMNO	GIVEN NAMES PQRSTUVWXYZ	GRANTEES	DATE OF FILING				DATE OF INSTRUMENT			DATE OF RECORD			LOCATION OF PROPERTY OR OTHER DESCRIPTION	KIND OF INST.	BOOK	PAGE	
					Month	Day	Year	Hr. M.	Month	Day	Year	Month	Day	Year					
Wall	James	Madison	Paul	Emery	Mr. Wilburt Hall <i>et al</i>	Apr.	13	1976	4 PM	Apr.	12	1976	Apr.	13	1976	2 Lpts - City of Garden	Amend 8	138	685-686
"	Bobby	III		The Gordon Bank		June	28	1976	11 AM	June	28	1976	June	28	1976	Lot 210 <i>Lot 210</i>	139	457-459	
"	Ulysee			Emory H. Montgomery		July	7	1976	2 PM	July	7	1976	July	7	1976	Map of Town <i>Map of Town</i>	139	584-586	
"	C. L.	<i>et al</i>		C. Edgar Sherrill <i>et al</i>		July	27	1976	4 PM	June	5	1976	July	27	1976	Oil and Gas Lease	Amend.	139	732
"	"	"	"	Southeastern Exploration and Production Co. <i>et al</i>		"	"	"	"	"	"	"	"	"	"	"	"	"	"
"	Charles P.	<i>et al</i>		C. Edgar Sherrill <i>et al</i>		"	"	"	"	"	"	"	"	"	"	"	"	"	"
"	"	"	"	Southeastern Exploration and Production Co. <i>et al</i>		"	"	"	"	"	"	"	"	"	"	"	"	"	"
"	Charles P.			C. Edgar Sherrill <i>et al</i>		July	27	1976	4 PM	June	5	1976	July	27	1976	Oil and Gas Lease	Amend.	139	734
"	"	"	"	Southeastern Exploration and Production Co. <i>et al</i>		"	"	"	"	"	"	"	"	"	"	"	"	"	"
"	Sanders O.			C. Edgar Sherrill <i>et al</i>		July	27	1976	4 PM	June	5	1976	July	27	1976	Oil and Gas Lease	Amend.	139	739
"	"	"	"	Southeastern Exploration and Production Co. <i>et al</i>		"	"	"	"	"	"	"	"	"	"	"	"	"	"
"	Sanders O.			C. Edgar Sherrill <i>et al</i>		July	27	1976	4 PM	June	5	1976	July	27	1976	Oil and Gas Lease	Amend.	139	740
"	"	"	"	Southeastern Exploration and Production Co. <i>et al</i>		"	"	"	"	"	"	"	"	"	"	"	"	"	"
"	A. J.			J. D. Hatfield <i>et al</i>		Aug.	25	1976	1 PM	Dec.	18	1944	Aug.	25	1976	1 acre - 4 th Land Dist.	WB	140	296
"	"	"	"	Mrs. Ida H. Pace <i>et al</i>		"	"	"	"	"	"	"	"	"	"	"	"	"	"
"	"	"	"	L. Hatfield <i>et al</i>		"	"	"	"	"	"	"	"	"	"	"	"	"	"
"	J. E.	<i>et al</i>		W. J. O'Ryan, Jr. <i>et al</i>		Apr.	29	1977	4 PM	Apr.	12	1977	Apr.	29	1977	6.25 acres Land Dist.	Release	142	588

Filing Docket and General Index to Realty Deeds and Mortgages — GRANTORS

REG. U. S. PAT. OFFICE *ChemCott* County Indexes Since 1888
An Identifying Trade Mark

Open at Proper Tab according to First Letter or Letters of Name and refer to Buff Sub-Index sheet for page reference.

COTT FAMILY NAME INDEX No. 1-SPLIT © 1948
Made By The Cott Index Company, Columbus, Ohio
Mfg. Cott Patent Index Systems

(3)

GRANTORS FAMILY NAMES	GIVEN NAMES ABCDEFGH	GIVEN NAMES IJKLMNO	GIVEN NAMES PQRSTUWXYZ	GRANTEES	DATE OF FILING				DATE OF INSTRUMENT			DATE OF RECORD			LOCATION OF PROPERTY OR OTHER DESCRIPTION	KIND OF INST.	BOOK	PAGE	
					Month	Day	Year	Hr. M.	Month	Day	Year	Month	Day	Year					
Hall	Caralya			Acorn Electric Memberships Corp.	Feb	3	1978	PM	11:45	Dec	29	1977	Feb	3	1978	Right of Way	Eas	145	606
"	Mrs Lillie	Al		Mrs Lillie Hall	Apr	6	1978	AM		Apr	6	1978	Apr	6	1978	232 1/2 acres - 330 th Dist. L. M. app	Eas	146	320
"	Willie Mae	etal		" " "	"	"	"	"	"	"	"	"	"	"	"	"	"	"	"
"	M. S.	etal		" " "	"	"	"	"	"	"	"	"	"	"	"	"	"	"	"
"	David R.			The Acorn Electric Memberships Corp.	June	16	1978	AM	10:30	June	8	1978	June	16	1978	Right of Way	Eas- ment	147	161
"	L. O.			The Acorn Electric Memberships Corp.	June	16	1978	AM	10:30	May	8	1978	June	16	1978	Right of Way	Eas- ment	147	162
"	Geraldine C.			Lillie Hall Cottier	June	29	1978	AM	9	June	28	1978	June	29	1978	4.25 acres - 330 th J. M. D.	Agree- ment	147	308- 309
"	David R.			The London Bank	July	14	1978	PM	7:30	July	13	1978	July	14	1978	Lot Holiday Hills	SPS	147	404- 406
"	Mrs. Geraldine C.			Georgia Power Co.	July	25	1978	AM	9	June	20	1978	July	25	1978	Right of Way	Eas- ment	147	459
"	M. S. Jr.			Georgia Power Co.	July	25	1978	AM	9	June	15	1978	July	25	1978	Right of Way	Eas- ment	147	460- 461
"	L. O.			Acorn Electric Memberships Corp., The	Oct	12	1978	PM	2:30	Sept	19	1978	Oct	12	1978	Right of Way	Eas- ment	148	343
"	Ezell, Jr.	etal		Collateral Investment Co.	Feb	5	1979	AM	10:30	Feb	5	1979	Feb	5	1979	Subdivided July 1st, 1988	SPS	149	452- 454
"	Wilfred B.	etal		" " "	"	"	"	"	"	"	"	"	"	"	"	"	"	"	"
"	Charles P.			Southeastern Exploration and Production Co.	Mar	6	1979	AM	10:30	Jan	22	1979	Mar	6	1979	Oil and Gas Lease	Explor- ation	149	569
"	O. S.	etal		Southeastern Exploration and Production Co.	Mar	6	1979	AM	10:30	Jan	22	1979	Mar	6	1979	Oil and Gas Lease	Explor- ation	149	570
"	Charles P.	etal		Southeastern Exploration and Production Co.	Mar	6	1979	AM	10:30	"	"	"	Mar	6	1979	" " " "	"	"	"
"	Charles P.			Southeastern Exploration and Production Co.	Mar	6	1979	AM	10:30	Jan	22	1979	Mar	6	1979	Oil and Gas Lease	Explor- ation	149	571

Filing Docket and General Index to Realty Deeds and Mortgages — GRANTORS

REG. U. S. PAT. OFFICE *Cott* County Indexes Since 1888 An Identifying Trade Mark

Open at Proper Tab according to First Letter or Letters of Name and refer to Buff Sub-Index sheet for page reference.

COTT FAMILY NAME INDEX No. 1-SPLIT © 1948 Made By The Cott Index Company, Columbus, Ohio Mfg. Cott Patent Index Systems

(3)

GRANTORS FAMILY NAMES	GIVEN NAMES ABCDEFGH	GIVEN NAMES IJKLMNO	GIVEN NAMES PQRSTUWXYZ	GRANTEES	DATE OF FILING				DATE OF INSTRUMENT			DATE OF RECORD			LOCATION OF PROPERTY OR OTHER DESCRIPTION	KIND OF INST.	BOOK	PAGE
					Month	Day	Year	Hr. M.	Month	Day	Year	Month	Day	Year				
Hall	O. L.			Belous Hall Packer, et al	July	13	1979	7:45 PM	July	13	1979	July	13	1979	3 tracts - 353rd (Turkey Creek) L.M.D.	Agent's Executors	151	179- 180
"	"	"	"	Myrna Hall Lock, et al	"	"	"	"	"	"	"	"	"	"	"	"	"	"
"	"	"	"	Charles Puckett Hall, et al	"	"	"	"	"	"	"	"	"	"	"	"	"	"
"	Nan	Martin	et al	Mary Ann Martin Ragan, et al	Oct	22	1979	11:45 AM	Oct	18	1979	Oct	22	1979	54 acres - 328th (Blodworth) G.M.D.	20	210	152 247- 248
"	"	"	"	Jyleh Davis Martin, et al a/k/a Dave Martin	"	"	"	"	"	"	"	"	"	"	"	"	"	"
"	"	"	"	Brenda Martin Jones, et al	"	"	"	"	"	"	"	"	"	"	"	"	"	"
"	"	"	"	Bernice Martin, et al	"	"	"	"	"	"	"	"	"	"	"	"	"	"
"	Nan	Martin	et al	Mrs. Frances Davis Martin	Oct	22	1979	11:45 AM	Oct	18	1979	Oct	22	1979	18.8 acres - 328th (Blodworth) G.M.D.	20	152	251- 252
"	Charles P.			Central Georgia Production Credit Association	Jan	24	1980	3:30 PM	Dec	28	1979	Jan	24	1980	2 tracts & Easement (Turkey Creek) G.M.D.	153	289	
"	Ruby P.			Helen Hall Hendon	Feb	11	1980	9 AM	Feb	8	1980	Feb	11	1980	2 acres - Town of Irwin	Executors Ded	153	373- 4
"	S. O.			Oconee Electric Membership Corporation	Mar	27	1980	10:45 AM	Feb	13	1980	Mar	27	1980	Right of Way	Easement	153	621
"	Mrs. J. S.			Southeastern Exploration and Production Corporation	Apr	30	1980	11:40 AM	Apr	29	1980	Apr	30	1980	2 tracts - High Hill District	Deed	154	78- 80
"	Gasper			Oconee Electric Membership Corporation	Aug	1	1980	10 AM	July	2	1980	Aug	1	1980	Right of Way	Easement	154	636
"	Miss Willie Mae			Jordan Stream Baptist Church Trustees	Oct	7	1980	2:30 PM	Aug	18	1980	Oct	7	1980	0.29 acres - 330th L.M.D.	Deed	155	332- 599-
"	Howard			Luey Jane S. Callaghan	Nov	18	1980	3:30 PM	Dec	4	1980	Nov	18	1980	4.60 acres - 3rd Land Dist.	WD	155	600
"	Harrell Eugene			" " " "	"	"	"	"	"	"	"	"	"	"	"	"	"	"
"	Earlie Lee			Walter Lee Benson	Nov	24	1980	4:30 PM	Nov	24	1980	Nov	24	1980	2 tracts - 3rd Land Dist.	30	155	626- 628

Filing Docket and General Index to Realty Deeds and Mortgages — GRANTORS

(3)

REG. U. S. PAT. OFFICE *Chas. McClellan* County Indexes Since 1888 An Identifying Trade Mark

Open at Proper Tab according to First Letter or Letters of Name and refer to Buff Sub-Index sheet for page reference.

COTT FAMILY NAME INDEX No. 1-SPLIT © 1949 Made By The Cott Index Company, Columbus, Ohio Mfg. Cott Patent Index Systems

GRANTORS FAMILY NAMES	GIVEN NAMES ABCDEFGH	GIVEN NAMES IJKLMNO	GIVEN NAMES PQRSTUVWXYZ	GRANTEES	DATE OF FILING				DATE OF INSTRUMENT			DATE OF RECORD			LOCATION OF PROPERTY OR OTHER DESCRIPTION	KIND OF INST.	BOOK	PAGE
					Month	Day	Year	Hr. M.	Month	Day	Year	Month	Day	Year				
Hall	Mrs. Reba Mae			Southern Timber Farms Inc	Mar	23	1981	9 am	Mar	20	1981	Mar	23	1981	168.15 acres - 352 nd & M Dist	WD	157	96
"	Herry Clarence per Trustees			Southern Timber Farms Inc	Mar	23	1981	9 am	Mar	20	1981	Mar	23	1981	168.15 acres - 352 nd & M Dist.	Trustees	157	97-98
"	Charles Franklin			Reba Mae Hall	Mar	23	1981	9 am	Mar	20	1981	Mar	23	1981	168.15 acres - 352 nd & M Dist	Deed	157	102
"	Napoleon			Small Business Administration	May	19	1981	9 am	May	13	1981	May	19	1981	153 acres - 2 nd Land Dist	Laurens Wilkerson	157	517-519
"	Earl			Small Business Administration	June	12	1981	9 am	June	8	1981	June	12	1981	153 acres - 2 nd Land Dist	Laurens Wilkerson	157	625-627
"	Gasper			O'Connell Electric membership Corporation	Sept	21	1981	9:30 am	April	29	1981	Sept	21	1981	Right of way	Laurens Wilkerson	159	87
"	Earl			Small Business Administration	Jan	11	1982	12:15 pm	Jan	6	1982	Jan	11	1982	5 D of Earl Hall described in deed bk. 157 pg. 625	Amendment	160	106
"	Napoleon			Small Business Administration	Jan	11	1982	12:15 pm	Jan	6	1982	Jan	11	1982	described in deed book 157 pg. 517	Amendment	160	107
"	Puckett			O'Connell Electric membership Corp.	Feb	5	1982	9:30 am	Dec	21	1981	Feb	5	1982	Right of way	Laurens Wilkerson	160	523
"	J. M. Trust per trustee			Sherry Hendon Gray	July	1	1982	9 am	June	23	1982	July	1	1982	1/2 undiv. int. in 260.5 acres - 3 rd Land Dist	Indenture	162	37-39
"	J. M. Trust per trustee			Andrea Hall Hendon Will	July	1	1982	9 am	June	23	1982	July	1	1982	277.5 acres + 3.0 acres 3 rd Land District	Indenture	162	40-42
"	J. M. Trust per trustee			Alfred Thomas Hendon	July	1	1982	9 am	June	23	1982	July	1	1982	1/2 undiv. int. in 362.5 acres 3 rd Land District	Indenture	162	43-45
"	J. M. Trust per trustee			Alfred Thomas Hendon et al	Aug	17	1982	9 am	Aug	3	1982	Aug	17	1982	1/2 undiv. int. in 302.5 acres 3 rd Land Dist	Indenture	162	340
"	" " " " " "			Andrea Hall Hendon Will et al	"	"	"	"	"	"	"	"	"	"	"	"	"	"
"	Lamar Daniel			O'Connell Electric membership Corp	Nov	8	1982	9:45 am	Sept	28	1982	Nov	8	1982	Right of way	Easement	163	83
"	Sheila H.			Farmers & Merchants Bank	Nov	9	1982	2:30 pm	Oct	29	1982	Nov	9	1982	Property of Sheilda H. Hall et al	Deed	163	162-163
"	Sheila H. et al			Sheila H. Hall et al	Nov	16	1982	9 am	Nov	12	1982	Nov	16	1982	Property of Sheilda H. Hall et al	Easement	163	186-187

Filing Docket and General Index to Realty Deeds and Mortgages — GRANTORS

REG. U. S. PAT. OFFICE *Chas. McClure* County Indexes Since 1888 An Identifying Trade Mark

Open at Proper Tab according to First Letter or Letters of Name and refer to Buff Sub-Index sheet for page reference.

COTT FAMILY NAME INDEX No. 1-3PLIT © 1949 Made By The Cott Index Company, Columbus, Ohio Mfg. Cott Patent Index Systems

(3)

C	GRANTORS FAMILY NAMES	GIVEN NAMES ABCDEFGHIJ	GIVEN NAMES KLMNO	GIVEN NAMES PQRSTUWXYZ	GRANTEES	DATE OF FILING				DATE OF INSTRUMENT			DATE OF RECORD			LOCATION OF PROPERTY OR OTHER DESCRIPTION	KIND OF INST.	BOOK	PAGE
						Month	Day	Year	Hr. M.	Month	Day	Year	Month	Day	Year				
	Hall	Sheila H. et al			Morris State Bank et al	Nov	16	1982	9	Nov	13	1982	Nov	16	1982	Property of Sheila H. Hall et al	East	163	186-187
	"	Sheila H.			The Morris State Bank	Nov	16	1982	9	Nov	-	1982	Nov	16	1982	6 acres - Laurens + Wilkinson Co.	East	163	188-189
	"	Ruby C. per executor			Thomas C. Herndon	Nov	23	1982	9	Nov	15	1982	Nov	23	1982	1/2 int in 80 acres - Bethel/Quinta Dist	East	163	241-242
	"	Bessie Tremen			Ernest Lavender	Feb	2	1983	9	Jan	25	1983	Feb	2	1983	Tract - City of Gordon	WD	163	601
	"	Charles P.			Federal Land Bank of Columbia	May	31	1983	5	Apr	6	1983	Apr	2	1983	Tracts - 23 rd Land Dist City of Gordon	SP	164	627-629
	"	Ernest + Essie Mae B.			The Gordon Bank	Sept	20	1983	9	Sept	14	1983	Sept	22	1983	Lt # 7 - E. E. Miller Estate	SP	164	107-109
	"	Sanders O.			Tommy + Nancy Barber	Sept	20	1983	4:30	Sept	20	1983	Sept	27	1983	1.53 acres - Lt 188 - 23 rd Land Dist	WD	166	116
	"	Harry A. D.V.M.			Oconee Electric Membership Corp	Sept	22	1983	1:30	Sept	7	1983	Sept	27	1983	Right of Way	East	166	129
	"	Willie L.			Oconee Electric Membership Corp	Sept	22	1983	1:30	Sept	30	1983	Sept	27	1983	Right of Way	East	166	130
	"	Harry A.			The Four County Bank	Sept	30	1983	9	Sept	27	1983	Oct	6	1983	2.02 acres - 353 rd Turkey Creek	SP	166	169-170
	"	J. M. Trust per trustee et al			Alfred Thomas Herndon	Oct	3	1983	9	Sept	27	1983	Oct	7	1983	1/2 int in 302.5 acres - 3 rd Land Dist	Deed	166	185-187
	"	John Marvin per trustee et al			Alfred Thomas Herndon	Oct	3	1983	9	Sept	27	1983	Oct	7	1983	1/6 int in Contract - 80 acres Bethel/Quinta	Deed	166	188-189
	"	Sanders O.			Tommy + Nancy Barber	Oct	31	1983	4:30	May	8	1978	Nov	9	1983	3.54 acres, 353 rd Turkey Creek BMD.	WD	166	390
	"	A. H.			M. M. + Essie I. D. Eady	Nov	16	1983	4:30	Oct	-	1966	Nov	23	1983	Land lot #99, 327 th BMD	WD	166	484
	"	A. H.			M. M. + Essie I. D. Eady	Nov	16	1983	4:30	Oct	26	1983	Nov	23	1983	Land lot #99, 327 th BMD	WD	166	485
	"	Mrs. Bessie Tremen			James D. Tremen	Dec	20	1983	2	July	10	1978	Jan	6	1984	Int in 6 1/4 acres - Old Holloway Place	Deed	166	699
	"	Bessie Tremen et al			James D. Tremen	Dec	20	1983	2	Oct	31	1983	Jan	6	1984	0.498 acres - City of Gordon	Deed	166	702

FILING DOCKET AND GENERAL INDEX TO REALTY DEEDS AND MORTGAGES — GRANTORS

REG. U. S. PAT. OFFICE *Chambers* County Indexes Since 1888 An Identifying Trade Mark

Open at Proper Tab according to First Letter or Letters of Name and refer to Buff Sub-Index sheet for page references.

COTT FAMILY NAME INDEX NO. 1-SPLIT © 1949 MADE BY THE COTT INDEX COMPANY, COLUMBUS, OHIO SOLD BY THE CLYDE CASTLEBERRY CO., COVINGTON, GA.

(3)

GRANTORS FAMILY NAMES	GIVEN NAMES ABCDEFGHIJ	GIVEN NAMES KLMNO	GIVEN NAMES PQRSTUVWXYZ	GRANTEES	DATE OF FILING				DATE OF INSTRUMENT			DATE OF RECORD			LOCATION OF PROPERTY OR OTHER DESCRIPTION	KIND OF INST.	BOOK	PAGE
					Month	Day	Year	Hr. M.	Month	Day	Year	Month	Day	Year				
Hall	J. M. Weiss et al			Ulysses Cobb et al	May	31	1984	4 PM	Apr	13	1984	June	4	1984	58 acres - Bethel Militia Dist	Co	168	591-593
"	" " " "			Annie Rouse Cobb et al	"	"	"	"	"	"	"	"	"	"	"	"	"	"
"	Nan Martin			Frank M. Fountain Jr et al	July	30	1984	1:30 PM	July	23	1984	July	31	1984	tract - Lt 164, 178 (328 th Ave)	Resen- ment	169	313-314
"	" "			Francesca Fountain et al	"	"	"	"	"	"	"	"	"	"	"	"	"	"
"	Leon E. et al			Knox Realty Investment Corp.	Sept	21	1984	9 am	Aug	30	1984	Oct	2	1984	178.90 acres - Wilkinson & Baldwin Co	Offi- David	169	657-673
"	Olivia et al			" " " "	"	"	"	"	"	"	"	"	"	"	"	"	"	"
"	Albert Jr. et al			" " " "	"	"	"	"	"	"	"	"	"	"	"	"	"	"
"	Bianca et al			" " " "	"	"	"	"	"	"	"	"	"	"	"	"	"	"
"	Leon			Knox Realty Investment Corp	Sept	21	1984	9 am	Sept	6	1984	Oct	2	1984	178.90 acres - Baldwin & Wilkinson Counties	Offi- David	169	674-688
"	Olivia			Knox Realty Investment Corp	Sept	21	1984	9 am	Sept	6	1984	Oct	2	1984	178.90 acres - Baldwin & Wilkinson Co.	Offi- David	169	674-688
"	Albert Jr. & Bianca			Knox Realty Investment Corp	Sept	21	1984	9 am	Sept	6	1984	Oct	2	1984	178.90 acres - Baldwin & Wilkinson Co	Offi- David	169	674-688
"	Willie Mae per executrix			Murray Langford Wall	Oct	5	1984	11:30 am	June	26	1984	Oct	9	1984	157 acres - Lt #194 3 rd Land Dist.	Exec Deed of assent	169	772
"	Willie Mae per executrix			Lamar Mencing Ware et al	Oct	5	1984	11:30 am	June	26	1984	Oct	9	1984	393 acres - Third Land Dist	Exec Deed of assent	169	773
"	" " " "			Mrs Elizabeth Ware Steele	"	"	"	"	"	"	"	"	"	"	"	"	"	"
"	" " " "			Mrs Francis Genetta Ware Steele et al	"	"	"	"	"	"	"	"	"	"	"	"	"	"
"	Willie Mae per executrix			Mrs Geraldine Collins Wall	Oct	5	1984	11:30 am	June	26	1984	Oct	9	1984	252 1/2 acres - Third Land Dist.	Exec Deed of assent	169	774
"	Lois Weeds			Gerry Reese	Oct	30	1984	4:30 pm	Oct	29	1984	Oct	31	1984	0.5 acres - 331 st Ranch 21 st Dist	WD	170	121

FILING DOCKET AND GENERAL INDEX TO REALTY DEEDS AND MORTGAGES - GRANTORS

(3) REG. U. S. PAT. OFFICE *Chem-Lock* County Indexes Since 1888 An Identifying Trade Mark

Open at Proper Tab according to First Letter or Letters of Name and refer to Buff Sub-Index sheet for page reference.

COTT FAMILY NAME INDEX NO. 1-SPLIT © 1949
MADE BY THE COTT INDEX COMPANY, COLUMBUS, OHIO
SOLD BY THE CLYDE CASTLEBERRY CO., COVINGTON, GA.

GRANTORS FAMILY NAMES	GIVEN NAMES ABCDEFGH	GIVEN NAMES IJKLMNO	GIVEN NAMES PQRSTUVWXYZ	GRANTEES	DATE OF FILING				DATE OF INSTRUMENT			DATE OF RECORD			LOCATION OF PROPERTY OR OTHER DESCRIPTION	KIND OF INST.	BOOK	PAGE
					Month	Day	Year	Hr. M.	Month	Day	Year	Month	Day	Year				
Dall	Lois (formerly Willie)			Gerry Reese	Mar	25	1985	4	Mar	25	1985	Mar	26	1985	0.5 acre - 331 st Ramoth Blvd	WD	171	622
"	Dorothy E.			Dust Family Financial Services, Inc. of Ga.	May	28	1985	2:10	May	24	1985	May	29	1985	Tract - Town of Womersley	Deed	172	192-193
"	Mrs Jackie Wrensky	per executrix		Mrs. Mary Louisa H. Stripling	May	31	1985	3:30	May	2	1985	June	3	1985	Lots - City of Gordon	Deed	172	217
"	"	"	"	Mrs. Almarize H. Phillips	"	"	"	"	"	"	"	"	"	"	"	"	"	"
"	Edley, III			William A. & Blanche Mail Coff	Jan	24	1986	1:50	Jan	18	1986	Jan	24	1986	1505 th St C-15, Sec 13, Tract 8 (leg) HMD	WD	174	302-303
"	John Marvin Trustee	per trustee		Sherry Herndon Fray	Feb	20	1986	9	Feb	16	1986	Feb	20	1986	1/3 undiv - 80 acres - Bethel for district	Deed	174	514
"	G. M., Trust	per trustee		Sherry Herndon Fray	Feb	20	1986	9	Feb	16	1986	Feb	20	1986	260.5 acres - 3 rd Land Dist.	Deed	174	515
"	A. H.			Town of McIntosh	Apr	11	1986	11:40	Apr	3	1986	Apr	15	1986	3 acres - City of McIntosh	Deed	175	121-124
"	Harry A.			Power Electric Mem. Corp.	Nov	6	1986	11:20	Oct	2	1986	Nov	6	1986	Right of way	Deed	177	600-602
"	Sanders O.			Dan S. Hall	Dec	2	1986	2:45	Dec	29	1986	Dec	5	1986	1.1 acres - 352 nd (Curry Creek) HMD	WD	178	49
"	Heraldine C. et al			Catherine Cottier Carkey	Dec	10	1986	4:15	Dec	9	1986	Dec	16	1986	424.12 acres - 330 th & 332 nd HMD	WD	178	205-207
"	Heraldine C. et al			John W. William Cottier	Dec	10	1986	4:45	-	-	1986	Dec	16	1986	424.12 acres - 330 th & 332 nd HMD	WD	178	208-210
"	Berardine C. et al			Thomas Moncief Ware	Dec	10	1986	4:45	Oct	9	1986	Dec	16	1986	155.83 acres - 330 th & 332 nd HMD	WD	178	211-213
"	Heraldine C. et al			Mary E. Ware Trade	Dec	10	1986	4:45	Oct	9	1986	Dec	16	1986	155.83 acres - 330 th & 332 nd HMD	WD	178	214-216
"	Heraldine C. et al			Janetta Ware (Parks) et al	Dec	10	1986	4:45	Oct	9	1986	Dec	16	1986	155.83 acres - 330 th & 332 nd HMD	WD	178	217-218
"	Willie Lawson & Carol	aka Mrs. J. S. Hall		Associate Financial Services of America, Inc.	Dec	17	1986	12:30	Dec	16	1986	Dec	13	1986	1 acre - 23 rd Land Dist.	Deed	178	296-297
"	Sula Bell McDraw	Soler		William H. Soler	Jan	2	1987	9	Dec	29	1986	Jan	7	1987	4 1/2 acres - High Hill Dist.	Deed	178	456-457

Filing Docket and General Index to Realty Deeds and Mortgages — GRANTORS

REG. U. S. PAT. OFFICE *Chambers* County Indexes Since 1888 An Identifying Trade Mark

Open at Proper Tab according to First Letter or Letters of Name and refer to Buff Sub-Index sheet for page reference.

COTT FAMILY NAME INDEX NO. 1-SPLIT © 1949 MADE BY THE COTT INDEX COMPANY, COLUMBUS, OHIO MFG. COTT PATENT INDEX SYSTEMS

(3)

GRANTORS FAMILY NAMES	GIVEN NAMES ABCDEFGH	GIVEN NAMES IJKLMNO	GIVEN NAMES PQRSTUVWXYZ	GRANTEES	DATE OF FILING				DATE OF INSTRUMENT			DATE OF RECORD			LOCATION OF PROPERTY OR OTHER DESCRIPTION	KIND OF INST.	BOOK	PAGE
					Month	Day	Year	Hr. M.	Month	Day	Year	Month	Day	Year				
	Hall,			I.T. & Martha Jeanes	Jan	15	1987	11:15 am	Jan	15	1987	Jan	15	1987	Lot - City of Jordan	WD	178	7165
"	"			Charles R. & Cheryl K. Greene	June	2	1987	9 am	Mar	30	1987	June	2	1987	Lot - Turkey Creek Tract - 23 ^d LD	WD	180	4116
"	"			Missouri State Bank	June	24	1987	9 am	June	5	1987	June	24	1987	Land to James & Wilkerson Co.	Deed	180	618-619
"	"			Carrie L. Odd	July	27	1987	2 pm	July	27	1987	July	28	1987	32 acres - 4 Land Dist.	WD	181	175-176
"	"			R. D. Spies	Sept	8	1987	9 am	Aug	26	1987	Sept	10	1987	18.55 acres - 22 ^d LD - James & Wilkerson	WD	181	535
"	"			Lois Willis / (Mrs) Lois Williams	Feb	8	1988	11:00 am	Feb	3	1988	Feb	8	1988	0.5 acres - 20 th & 21 st LD, City of Jordan	WD	183	118-119
"	"			City of Mesquite	May	2	1988	3 pm	Apr	25	1988	May	11	1988	Right of way	Deed	184	103-104
"	"			Farmers & Merchants Bank	May	12	1988	9 am	Mar	3	1988	May	16	1988	Store house & lot - Town of Jordan	Deed	184	241
"	"			Farmers & Merchants Bank	May	12	1988	9 am	Mar	21	1988	May	16	1988	Store house & lot - Town of Jordan	Deed	184	243
"	"			Emily Jean Turner	May	12	1988	12 noon	May	-	1987	May	16	1988	1.35 acres - City of Jordan	WD	184	258-259
"	"			Robert & Steve Kelsey	May	18	1988	2:20 pm	May	6	1988	May	20	1988	1/5 acre - Town of Columbus	Deed	184	305-306
"	"			Glenn D. Hall	May	23	1988	9 am	May	18	1988	May	25	1988	1 acre - 28 th 188 - 353 ^d LD	WD	184	336
"	"			The Four County Bank	May	23	1988	9 am	May	18	1988	May	25	1988	1 acre - 28 th 188 - 353 ^d LD	WD	184	337-338
"	"			Nan M. Hall	May	25	1988	10 am	May	23	1988	May	25	1988	Divers property	Deed	184	350-352
"	"			CCENE E. PL. C. Associate Financial	June	3	1988	12 noon	May	19	1988	June	6	1988	Right of way	Deed	184	401
"	"			Service of America - Inc	June	3	1988	2:25 pm	June	2	1988	June	6	1988	lot - City of Columbus	WD	184	413
"	"			First Family Financial Services of La. Inc.	June	13	1988	3:50 pm	June	10	1988	June	14	1988	Tract - Town of Columbus	WD	184	501-503

Filing Docket and General Index to Realty Deeds and Mortgages — GRANTORS

(3)

REG. U. S. PAT. OFFICE *Chambers* County Indexes Since 1888 An Identifying Trade Mark

Open at Proper Tab according to First Letter or Letters of Name and refer to Buff Sub-Index sheet for page reference.

COTT FAMILY NAME INDEX NO. 1-SPLIT © 1949 MADE BY THE COTT INDEX COMPANY, COLUMBUS, OHIO MFG. COTT PATENT INDEX SYSTEMS

GRANTORS FAMILY NAMES	GIVEN NAMES ABCDEFGH	GIVEN NAMES IJKLMNO	GIVEN NAMES PQRSTUWXYZ	GRANTEES	DATE OF FILING			DATE OF INSTRUMENT			DATE OF RECORD			LOCATION OF PROPERTY OR OTHER DESCRIPTION	KIND OF INST.	BOOK	PAGE	
					Month	Day	Year	Hr. M.	Month	Day	Year	Month	Day					Year
Dale,	David	Ray		David R. Dale, Jr.	Oct	19	1988	9 am	Oct	14	1988	Oct	19	1988	#7-114, Sec 25, Tract 7	331 LMD	186	222
"	David R., Jr.			The London Bank	Oct	19	1988	9 am	Oct	14	1988	Oct	19	1988	#7-114, Sec 25, Tract 7	331 LMD	186	224-225
"	Winnie M.			Wilkinson County Bank	Nov	16	1988	8 am	Nov	14	1988	Nov	22	1988	5.2 acres - 350 th LMD	331 SD	187	8-10
"	B. H., Jr.			Deane E. M. C.	Dec	13	1988	1:45 pm	Nov	30	1988	Dec	16	1988	Right of way	Ease	187	364
"	B. H., Jr.			Deane E. M. C.	Dec	13	1988	1:45 pm	Nov	30	1988	Dec	16	1988	Right of way	Ease	187	365-367
"	Ruby C.	per executor	etal	Thomas C. Herndon ^{etal}	Jan	27	1989	9 am	Apr	25	1989	Jan	31	1989	70 acres - Lot 213, 26 th LMD	Deed	187	741-742
"	"	"	"	Alfred J. Herndon ^{etal}	"	"	"	"	"	"	"	"	"	"	"	"	"	"
"	"	"	"	Sherry H. Gray ^{etal}	"	"	"	"	"	"	"	"	"	"	"	"	"	"
"	"	"	"	Andrea H. Witt ^{etal}	"	"	"	"	"	"	"	"	"	"	"	"	"	"
"	A. H.			City of McIntosh	Feb	21	1989	10 am	Dec	28	1988	Mar	2	1989	PR 85306 (319)	R LMD	188	172-173
"	M. A.			Mrs. Maria Hall ^{etal}	Apr	7	1989	4:20 pm	Apr	7	1989	Apr	13	1989	30 3/4 acres - 23 rd LMD	Deed	188	688-689
"	"	"	"	Edward Ryals ^{etal}	"	"	"	"	"	"	"	"	"	"	"	"	"	"
"	"	"	"	Robert Ryals ^{etal}	"	"	"	"	"	"	"	"	"	"	"	"	"	"
"	Rupert M.			The London Bank	Apr	10	1989	9 am	Mar	31	1989	Apr	13	1989	#7-147, Sec 25, Tract 7	331 LMD	188	694-695
"	David R., Jr.			Capital Dist. Municipal	May	2	1989	9 am							138 Township Dr., Gordon, Ga	MS	89	136
"	Lander D.			J. Bruce Atkins	Jun	6	1989	10:35 am	Jun	5	1989	Jun	8	1989	2 tracts - 1.98 ac. + 36.40 ac.; 353 rd LMD	WD	189	575-576
"	Gradine C.			Wilkinson County, Ga	Jun	30	1989	8:30 am	Jun	28	1989	Jun	30	1989	Right of way	Deed	190	71-72

FILING DOCKET AND GENERAL INDEX TO REALTY DEEDS AND MORTGAGES - GRANTORS

REG. U. S. PAT. OFFICE *ChamCott* County Indexes Since 1888 An Identifying Trade Mark

 Open at Proper Tab according to First Letter or Letters of Name and refer to Buff Sub-Index sheet for page reference.

COTT FAMILY NAME INDEX NO. 1-SPLIT © 1949
MADE BY THE COTT INDEX COMPANY, COLUMBUS, OHIO
SOLD BY THE CLYDE CASTLEBERRY CO., COVINGTON, GA.

(3)

GRANTORS FAMILY NAMES	GIVEN NAMES ABCDEFGH	GIVEN NAMES IJKLMNO	GIVEN NAMES PQRSTUVWXYZ	GRANTEES	DATE OF FILING				DATE OF INSTRUMENT			DATE OF RECORD			LOCATION OF PROPERTY OR OTHER DESCRIPTION	KIND OF INST.	BOOK	PAGE
					Month	Day	Year	Hr. M.	Month	Day	Year	Month	Day	Year				
	Hall,	Jerry		Citizens Bank of Washington County	Jan	4	1990	4 pm	Dec	20	1989	Jan	5	1990	3 tracts - Jerry Jones	DSD	192	586- 509
	"	Dorothy E.		First Family Financial Services	Feb	2	1990	10:45 am	Jan	26	1990	Feb	2	1990	tract - Jerry Jones	DSD	193	142- 144
	"	Willie M.		Eamon Smith	Apr	25	1990	4:30 pm	Apr	20	1990	Apr	27	1990	0.52 acre - 330 th Blvd PB 12/30	WD	194	132
	"	A. H. [unclear]		Allene Royler	June	15	1990	4:30 pm	June	15	1990	June	19	1990	21.15 acres - 4 th & D - 32 th & M D	WD	194	589
	<u>new</u> "	Lois (Willie)	etal	Raymond Sly	June	27	1990	11:25 am	June	22	1990	June	28	1990	0.5 acres - City of Gordon	WD	194	669- 670

Filing Docket and General Index to Realty Deeds and Mortgages—GRANTORS

Refer to SUB-INDEX in front portion of Book for Alphabetical Arrangement and Page Reference to Names in this Index

Cott Patented Index Systems.
Manufactured by Geo. D. Barnard Sta. Co., St. Louis, Mo.

5

GRANTORS FAMILY NAMES	GIVEN NAMES ABCDEFGHIJ	GIVEN NAMES JKLMNO	GIVEN NAMES PQRSTUVWXYZ	GRANTEES	DATE OF FILING				DATE OF INSTRUMENT			DATE OF RECORD			LOCATION OF PROPERTY OR OTHER DESCRIPTION	KIND OF INST'MT	BOOK	PAGE
					MONTH	DAY	YEAR	HR. M.	MONTH	DAY	YEAR	MONTH	DAY	YEAR				
Hatfield		S. W.		W. A. Davis & Co.					Feb. 5	1895		Feb. 8	1895		Deed N.	371-23		
"		J. B.		W. A. Davis & Co.					Feb. 5	1895		Feb. 9	1895		"	N. 373-45		
"		S. W.		J. R. Hatfield					Dec. 4	1896		Nov. 19	1898		"	R. 444		
"		Jahn I. Sr.		A. B. Small					May 14	1898		May 18	1898		"	S. 411		
"		Lura		J. I. William					June 13	1898		June 22	1898		"	S. 358		
"		Lucy S.		Laura Hatfield					Nov. 19	1891		Mar. 20	1895		"	O 334		
"		Ida J.		L. Y. Hughes					Sept. 20	1890		Jan. 3	1891		"	K. 487		
"		G. W., S. W., J. E., & G. H.		J. R. Hatfield					Jan. 8	1883		Apr. 12	1898		"	R. 285		
"		J. R.		J. I. Dixon					Oct. 27	1906		Oct. 27	1906		"	V. 177		
"		J. I. Jr.		Napier Bros.					Mar. 12	1904		Mar. 23	1904		"	6 380		
"		S. W.		The Rising Sun Society					Jan. 9	1902		Apr. 17	1902		"	S. 554		
"		J. I. Hughes		W. H. Parker					Oct. 18	1902		Nov. 14	1902		"	Y 157-8		
"		J. I. Hughes		Mrs. S. E. Kelly					Oct. 19	1892		July 15	1902		"	S. 556		
"		J. I. & G. W. Parker Over.		B. R. Helton					Oct. 18	1902		Oct. 25	1902		"	Y 143		
"		J. R.		Mrs. A. E. Hatfield					May 4	1897		July 25	1900		"	S. 518		
"		R. E.		Isreal J. Gountain					Oct. 3	1866		Oct. 2	1894		"	O 154-56		

check
S/518
O/154-56

Filing Docket and General Index to Realty Deeds and Mortgages—GRANTORS

Cott Patented Index Systems.
Manufactured by Geo. D. Barnard Sta. Co., St. Louis, Mo.

Refer to SUB-INDEX in front portion of Book for Alphabetical Arrangement and Page Reference to Names in this Index

(5)

GRANTORS FAMILY NAMES	GIVEN NAMES ABCDEFGHIJ	GIVEN NAMES JKLMNO	GIVEN NAMES PQRSTUVWXYZ	GRANTEES	DATE OF FILING				DATE OF INSTRUMENT			DATE OF RECORD			LOCATION OF PROPERTY OR OTHER DESCRIPTION	KIND OF INST'MT	BOOK	PAGE
					MONTH	DAY	YEAR	HR. M.	MONTH	DAY	YEAR	MONTH	DAY	YEAR				
Hatfield		Laura		W. A. Davis & Co.					Feb.	20	1912	Feb.	26	1912	Deed	21.	597-8	
"		J. J. Jr.		Mrs. Dillie E. Hatfield					Mar.	15	1912	Mar.	18	1912	"	U	34	
"		G. R.		P. A. Bell					Jan.	28	1912	Mar.	18	1912	"	U.	34	
"		Mrs. Ada		Irwinton Bank	Mar.	13	1912	2 P.M.	Feb.	15	1912	Mar.	13	1912	M.D.	20	418	
"	Ada J.			Irwinton Bank	Nov.	13	1913	4 P.M.	Nov.	1	1913	Nov.	13	1913	" "	20	523	
"		G. W.		J. J. Dixon	Oct.	9	1917	8 A.M.	Oct.	8	1917	Oct.	16	1917	" "	26	203	
"	Ada J.			Irwinton Bank	Sept.	17	1912	8 A.M.	Sept.	16	1912	Sept.	18	1912	" "	20	432	
"		Mrs. Ada J.		Irwinton Bank	Feb.	23	1917	2 P.M.	Feb.	7	1917	Feb.	23	1917	" "	26	166	
"		Mrs. Ada J.		Irwinton Bank	Mar.	6	1915	8 A.M.	Mar.	1	1915	Mar.	6	1915	" "	26	4	
"		Mrs. Ada J.		Irwinton Bank	Apr.	7	1916	8 A.M.	Mar.	1	1916	Apr.	7	1916	" "	26	83	
"		Sidney W.		The Milledgeville Banking Co.	Apr.	26	1918	8 A.M.	Apr.	25	1918	Apr.	26	1918	Real Estate	mortg	33	12
"		S. W.		J. O. Kempton	Dec.	24	1919	2 P.M.	Dec.	23	1919	Dec.	24	1919	" "	"	26	399
"		J. J.		Irwinton Bank	June	23	1920	8 A.M.	May	31	1920	June	23	1920	" "	"	28	470
"		John		Farmers & Merchants Bank	Feb.	5	1921	8 A.M.	Feb.	4	1921	Feb.	5	1921	" "	"	37	448
"	Ada J.			Irwinton Bank	Sept.	17	1912	8 A.M.	Sept.	16	1912	Sept.	18	1912	M.D.	20	432	
"	Mrs. Emma			D. P. Holliman	Dec.	4	1916	2 P.M.	Dec.	1	1916	Dec.	4	1916	"	26	115	

Filing Docket and General Index to Realty Deeds and Mortgages—GRANTORS

Refer to SUB-INDEX in front portion of Book for Alphabetical Arrangement and Page Reference to Names in this Index

Cott Patented Index Systems.
Manufactured by Geo. D. Barnard Sta. Co., St. Louis, Mo.

5

GRANTORS FAMILY NAMES	GIVEN NAMES ABCDEFGHIJ	GIVEN NAMES KLMNOPQ	GIVEN NAMES RSTUVWXYZ	GRANTEES	DATE OF FILING				DATE OF INSTRUMENT			DATE OF RECORD			LOCATION OF PROPERTY OR OTHER DESCRIPTION	KIND OF INST'MT	BOOK	PAGE
					MONTH	DAY	YEAR	HR.	M.	MONTH	DAY	YEAR	MONTH	DAY				
Hatfield		J. E.		Peter Veal											Deed	A.	53	
"			R. E.	E. Cummings											"	B.	626	
"			R. E.	Johnson A. Smith <i>children</i>											"	C.	569	
"		Lucy S.		Lucy A. Hatfield											"	C.	475	
"		G. H.		J. W. Todd											"	A.	361	
"		G. H.		J. E. Hatfield											"	A.	374	
"				Richard G. E. & G. W. Hatfield											"	A.	392	
"			R. E. adm.	J. J. Fountain											"	F.	330	
"			L. + wife	J. J. Shepherd											"	E.	142	
"			R. E. adm.	B. Fountain											"	D.	150	
"			Smith + Fountain	S. A. Hatfield (Trustee)											"	D.	142	
"			R. E. adm.	Benj. Fountain											"	B.	211	
"			R. E. adm.	Wm. L. Fountain											"	B.	160	
"			R. E. adm.	J. J. Hudson <i>(Trustee)</i>											"	B.	63	
"			R. E.	Jahn I. Smith											"	C.	8	
"			R. E.	Johnson A. Smith											"	C.	576	
"		G. H.		M. R. Shepherd											"	B.	384	

clk. not
 C/578
 B/384

Filing Docket and General Index to Realty Deeds and Mortgages—GRANTORS

5

Refer to SUB-INDEX in front portion of Book for Alphabetical Arrangement and Page Reference to Names in this Index

Cott Patented Index Systems.
Manufactured by Geo. D. Barnard Sta. Co., St. Louis, Mo

GRANTORS FAMILY NAMES	GIVEN NAMES ABCDEFGHIH	GIVEN NAMES IJKLMNO	GIVEN NAMES PQRSTUWXYZ	GRANTEES	DATE OF FILING				DATE OF INSTRUMENT			DATE OF RECORD			LOCATION OF PROPERTY OR OTHER DESCRIPTION	KIND OF INST'MT	BOOK	PAGE
					MONTH	DAY	YEAR	HR. M.	MONTH	DAY	YEAR	MONTH	DAY	YEAR				
Hatfield	J. R.	Player		G. W. Butler											Deed D.	569		
"	Ilda.	J. Hughes	S. E.	J. G. Hughes					Aug. 28	1889		Oct. 3	1889		" J.	593		
"		S. W.		W. A. Davis & Co.					Feb. 27	1893		Mar. 8	1893		" M.	333-4		
"		Lucy S.		Ann Walden					Dec. 8	1888		Nov. 30	1891		" L.	310-11		
"		J. R.		W. J. Wall					Dec. 25	1885		June 15	1888		" L.	663		
"			R. E.	James H. Fountain					Oct. 3	1866		Mar. 12	1892		" K.	729-30		
"		Louise		J. Chambers					May 16	1891		May 19	1891		" L.	139		
"	G. H.			J. J. Hatfield					Sept. 16	1892		Apr. 26	1894		" O.	63-4		
"		J. R.		W. A. Davis & Co. Hatfield					Jan. 26	1894		Feb. 8	1894		" N.	2-3		
"		John J. Jr.		Mrs Delle E.					Mar. 5	1894		Mar. 5	1894		" O.	31-2		
"		S. W.		Baliver H. Ray					Jan. 21	1896		Jan. 24	1896		Professy. N.	709		
"		S. W.		W. A. Davis & Co.					Feb. 2	1897		Feb. 9	1897		Deed O.	452-3		
"		J. R.		W. A. Davis & Co.					Jan. 20	1897		Jan. 22	1897		" O.	370-71		
"	G. W.			C. H. Barnes					Jan. 27	1897		Jan. 28	1897		Patt. P.	382		
"	G. W.			J. S. Hardman & Co.					Jan. 25	1900		Jan. 31	1900		Deed U.	383-4		
"	S. A.	J. J. (Executor)		J. J. Fountain					Oct. 29	1894		Feb. 3	1899		" R.	533		
"	John J. & S. A.	Extrs.		Mrs W. B. Smith					Oct. 2	1894		Sept 20	1900		" V	491-2		

This Index approved and adopted for use in the Counties of Georgia pursuant to the Act approved August 8, 1916, providing for uniform records throughout the State.

Filing Docket and General Index to Realty Deeds and Mortgages—GRANTORS

Clifford Walker, Attorney General.

Refer to SUB-INDEX in front portion of book for Alphabetical Arrangement and Page Reference to Names in this Index

Cott's Patented Index Systems. Owned and manufactured by Walker, Evans & Cogswell Co., Charleston, S. C.

GRANTORS FAMILY NAMES	GIVEN NAMES ABCDEFGHIJ	GIVEN NAMES JKLMNO	GIVEN NAMES PQRSTUVWXYZ	GRANTEES	DATE OF FILING				DATE OF INST'MT			DATE OF RECORD			LOCATION OF PROPERTY OR OTHER DESCRIPTION	Kind of Inst'mt	Book	Page	
					Month	Day	Year	Hour	M	Month	Day	Year	Month	Day					Year
Natfield			S.W.	Mattie J. Kempton	June	18	1921	2	pm	Nov	19	1920	June	18	1921	328th Dist. ^{old Chipp (case)}			
"	J. W.			L. Natfield et al	Aug	5	"		am	Aug	4	1921	Aug	4	"	Timber on 58 7/8 acs. ^{over} Hall Place 4th Dist	35	567	
"	S. W.			Plat of Land	Feb	28	1922	2	am	Feb	25	1922	Feb	28	1922	S. W. Natfield Land	Dist	39	78
"	Mr Lattie E.			Milton A. Edgar	Mar	24	"	2	pm	Mar	24	"	Mar	25	"	14. 4/10 acs.	Dist	40	3.
"	Sidney W.			The Federal Land Bank of ^{Columbia}	"	18	"	8	am	"	18	"	"	27	"	142, 143, 4th Dist	39	121-23	
"	Mr S. E.			John P. Stanley	Dec	5	"	2	pm	Dec	5	"	Dec	5	"	Six acres, Baum House, Irwinton Ga.	Dist	35	170
"	S. W.			Whitaker Lumber Co	Jan	23	1923	8	am	Jan	20	1923	Jan	23	1923	Timber, 118 3/4 acs. 26th Dist	Lease	39	2401
"	John			"	"	"	"	"	"	"	"	"	"	"	"	"	Lease	39	2401
"	Mr S. E.			Wilkinson County	Apr	5	"			Apr	4	"	Apr	14	"	NW 1/4 Lat in Irwinton	W.D.	40	164
"	Sarah Emma			Mr Annie Jones	"	23	"	2	pm	"	23	"	"	28	"	150 acs. 328th Dist. Lat. ^(a. 143)	D.S.D.	42	214
"	S. W.			W. M. Deason	Feb	6	1924			"	29	1922	"	15	1924	100 acs. Bloodworth Dist.	Lease	39	412
"	Mr Emma			Loper Lumber Co	Oct	2	"			Oct	2	"	Oct	2	"	"	Lease	37	773
"	S. A.			J. E. Butler	May	12	1925			Mar	12	1925	May	13	1925	Timber on 20 1/2 acs. Irwinton Dist.	Lease	39	543
"	John			Wayne County Bank	Feb	11	1926	2	pm	Feb	9	1926	Feb	12	1926	35 acs. Near Ball's Church ^{44/42/6}	D.S.D.	44	424
"	S. W.			"	Mar	27	"			Mar	29	"	Mar	29	"	15 1/4 acs. 26th Dist. ^{44/50 note}	D.S.D.	44	500
"	S. W. et al			Jeffrey McElrath Dry Goods Co	Dec	6	"	8	am	Nov	29	"	Dec	9	"	Pine & Poplar on 50 acs. 328th Dist. ^{44/261}	Lease	41	

N. B.—This system of indexing is patented, and same covers both the Sub-Index and sheets comprising the General Index. The Loose Leaf Binder is also patented, both being the patents of C. M. COTT, Walker, Evans & Cogswell Co., of Charleston, S. C., are owners of these patents, and furnish these Sheets and Binders in North Carolina, South Carolina, Georgia, Florida and Alabama.

This Index approved and adopted for use in the Counties of Georgia pursuant to the Act approved August 8, 1916, providing for uniform records throughout the State.

Filing Docket and General Index to Realty Deeds and Mortgages—GRANTORS

Cott's Patented Index Systems. Owned and manufactured by Walker, Evans & Cogswell Co., Charleston, S. C.

(5) Clifford Walker, Attorney General.

Refer to SUB-INDEX in front portion of book for Alphabetical Arrangement and Page Reference to Names in this Index

GRANTORS FAMILY NAMES	GIVEN NAMES ABCDEFGHIJ	GIVEN NAMES JKLMNO	GIVEN NAMES PQRSTUVWXYZ	GRANTEES	DATE OF FILING				DATE OF INST'MT			DATE OF RECORD			LOCATION OF PROPERTY OR OTHER DESCRIPTION	Kind of Inst'mt	Book	Page
					Month	Day	Year	Hour	Month	Day	Year	Month	Day	Year				
Watfield	John et al			Jeffrey McElharts	Dec 6 1926	8 am	Dec 29 1926		Dec 9 1926			Pine & Poplar on 60 acres, 327th Dist.	Case	41	201			
"	John			Farmers & Merchants Bank	March 14 1927		March 11 1927		March 14 1927			35 acres, Twintown Dist.	S.D.	45	79-80			
"	J. P.			Central Life Insurance Company	" 24 "		" 3 "		Apr 2 "			100 foot strip Lots 71-2, 4th Dist.	Case	41	290-1			
"	Mrs D. E. et al			"	" " "		Feb 10 "		" " "			" " " 4th Dist.	Case	41	290			
"	J. S. et al			"	" " "		" " "		" " "			" " " " "	Case	41	290			
"	L. et al			"	" " "		" " "		" " "			" " " " "	Case	41	290			
"	John et al			Farmers & Merchants Bank	" 30 1928	2 am	March 17 1928		March 30 1928			157 acres, 2 tracts Twintown Dist.	S.D.	45	477			
"	S. W. et al			"	" " "		" " "		" " "			157 " " " "	S.D.	45	477			
"	J. P. et al			Myrtle Gaines	Sept 25 "	8 am	" 1 "		Sept 25 "			87 1/2 " Lot #74, 4th Dist.	S.D.	41	471			
"	S. W. et al			Jeffrey McElharts	Oct 1 " "		Sept 21 " "		Oct 17 " "			Pine & Poplar on 200 acres, 327th Dist.	Case	41	489			
"	John et al			"	" " "		" " "		" " "			" " " " "	Case	41	489			
"	Lee B.			Carrie F. Haines	June 29 1929		Oct 5 " "		July 1 1929			2.02 1/2 acres, 4th Dist. "Watfield Place	W.D.	41	55-9			
"	Mrs Dallis E.			Southern National Gas Corp.	Oct 16 1930	2 am	July 29 1930		Oct 17 1930			Lot #90, Pipe Line Permit	Case	49	453			
"	S. W. et al			D. S. Faulk	March 8 1931	8 am	Oct 1 1931		March 3 1931			117 2/3 acres #450 00	S.P.D.	49	539			
"	John et al			D. S. Faulk	" " "		" " "		" " "			" " " " "	S.P.D.	49	539-8			
"	Sidney W.			La-Cuabina agri. tract Corp	Jan 26 1932		Jan 26 1932		Feb 2 1932			150 acres, 327th Dist. #330 00	Case	49	275-6			

Filing Docket and General Index to Realty Deeds and Mortgages—GRANTORS

Refer to SUB-INDEX in front portion of Book for Alphabetical Arrangement and Page Reference to Names in this Index

Cott Patented Index Systems.
Manufactured by Geo. D. Barnard Sta. Co., St. Louis, Mo.

GRANTORS FAMILY NAMES	GIVEN NAMES ABCDEFGHIJ	GIVEN NAMES JKLMNO	GIVEN NAMES PQRSTUVWXYZ	GRANTEES	DATE OF FILING				DATE OF INSTRUMENT			DATE OF RECORD			LOCATION OF PROPERTY OR OTHER DESCRIPTION	KIND OF INST'MT	BOOK	PAGE
					MONTH	DAY	YEAR	HR. M.	MONTH	DAY	YEAR	MONTH	DAY	YEAR				
Hatfield	Mr. Ada J.			Carrie F. Haines	Feb	18	1932	4.30	Feb	15	1932	Feb	18	1932	1/2 acre in Swinton, \$500 ⁰⁰	W.D.	47	204
"	J. W. et al			Jeffrey McBrath Mfg Co	July	26	"	"	July	22	"	July	29	1932	Timber Lease	W.D.	53	70
"	John et al			"	"	"	"	"	"	"	"	"	"	"	"	"	53	70
"	J. W. et al			Eloise Hatfield	Aug	17	1933	9.30	May	15	1933	Aug	17	1933	Land and improvements in Swinton	W.D.	50	449
"	J. W. et al			"	"	"	"	"	"	"	"	"	"	"	"	"	"	449-450
"	J. F.			Eloise Hatfield	"	"	"	"	"	31	"	"	"	"	"	"	"	449-450
"	L. P. et al			Eloise Hatfield	"	"	"	"	"	27	"	"	"	"	"	"	"	450
"	J. B.			Wilkinson Co. Motor Co.	Oct.	2	"	2.45	Sept.	23	"	Oct.	3	"	Studebaker Sedan motor no. C09212el	W.D.	48	42
"	Miss Sara E.			Land Bank Commission	Jan	1st	1932	2.00	Dec.	27	"	Jan	2	1934	Interfund Oct 3rd 1934	W.D.	143	4
Hatfield	Dollie E.			N.E. Mason	Nov.	28	1907	2.00	Nov.	26	1907	Nov.	30	1907		m. deed	5	488
Hatfield	Dollie E.			J. F. Hanson	June	8	1908	2.00	June	2	1908	June	8	1908		Deed	13	136-7
"	L.			J. N. Thompson	Nov.	25	1910	8.00	Nov.	14	1910	Nov.	25	1910		Deed	18	442
"	L. J. D. & J. L. Byington			J. N. Thompson	Nov.	25	1910	8.00	Nov.	14	1910	Nov.	25	1910		"	18	442
"	J. J. Jr			J. N. Thompson & A. S. Clapham	Nov.	25	1910	8.00	Nov.	8	1910	Nov.	25	1910		"	10	548-50
"	J. R.			A. S. Bacon & Sons	May	9	1911	8.00	Apr.	27	1911	May	9	1911		"	13	541
"	J. J.			W. A. Davis & Co.					Feb.	11	1899	Feb.	18	1899		"	R	580

ck. note
13/541
R/580-1

Filing Docket and General Index to Realty Deeds and Mortgages—GRANTORS

5

Refer to SUB-INDEX in front portion of Book for Alphabetical Arrangement and Page Reference to Names in this Index

Cott Patented Index Systems.
Manufactured by Geo. D. Barnard Sta. Co., St. Louis, Mo.

GRANTORS FAMILY NAMES	GIVEN NAMES ABCDEFGHIJ	GIVEN NAMES JKLMNO	GIVEN NAMES PQRSTUVWXYZ	GRANTEES	DATE OF FILING				DATE OF INSTRUMENT			DATE OF RECORD			LOCATION OF PROPERTY OR OTHER DESCRIPTION	KIND OF INST'MT	BOOK	PAGE
					MONTH	DAY	YEAR	HR. M.	MONTH	DAY	YEAR	MONTH	DAY	YEAR				
Hatfield	Leonidas et al			Akron Pigment Co.	Sept	28	1940	2	Sept	25	1940	Sept	28	1940	2 1/2 ac land #72 in 4th Land Dist	Deed	57	600-1
"	Sola			Jeffrey M. Elath Mfg Co	Nov	20	"	2	Nov	18	1940	Nov	21	"	20 1/2 ac Land 3rd Dist Lot #73	Deed	57	641
"	Mrs B. W. et al			J. S. Water Et. Mrs. J. C. Wood	"	27	"	4	Nov	1	1940	Nov	29	"	12 1/2 " " 327th dist	WD	61	468
"	Mrs B. W. et al			"	"	"	"	4	"	"	"	"	"	"	as to property	agreement	47	10
"	Mrs. D. E. et al			J. M. Hall	Dec	14	"	9	Dec	16	"	Dec	16	"	525' down land 4th Land Dist	Deed	"	19-20
"	L. et al			J. M. Hall	"	"	"	"	"	"	"	"	"	"	"	"	"	"
"	J. S. et al			J. M. Hall	"	"	"	"	"	"	"	"	"	"	"	"	"	"
"	J. S.			Wickman Co Bank	Mar	21	1942	6	Mar	14	1942	Mar	21	1942	Deed of land in the City of Boston	WD	37	371
"	J. S. et al			D. R. Owen	June	4	1942	"	Mar	19	1932	June	4	1942	3 lots - City of Boston	WD	30	7
"	John et al			Lee Pennington	Feb	13	1942	"	Feb	11	1942	Feb	12	1942	J. M. S. West 2nd Dist	Deed	67	436
"	L.			Lee Pennington	May	8	"	"	Mar	13	"	May	8	1942	175' down Land - Ramoth Dist	Deed	67	462-8
"	L. et al			M. R. Hodges	"	"	"	"	"	"	"	"	"	"	"	"	"	"
"	L. et al			Lee W. Pennington	Nov	14	"	"	Nov	15	"	Nov	14	"	248' down Land 4th Land Dist	"	67	573-4
"	J. S. et al			J. B. Hall	Dec	18	1944	10	Aug	31	1944	Dec	18	1944	1 acre land in Duxton dist	WD	74	243
"	L. et al			J. B. Hall	"	"	"	"	"	"	"	"	"	"	"	"	"	"
"	J. S.			James P. O'Hara, ex Bishop	"	5	1945	6	Nov	30	1945	Dec	"	1945	Lot of land in the Fourth Land Dist	WD	"	480
"	J. S.			St Roman Catholic Church	"	"	"	"	"	"	"	"	"	"	"	"	"	"
"	John			Wickman Co. Bank	May	20	1946	"	May	20	1946	May	20	1946	3' wide strip of land in 4th Land Dist	WD	85	147
"	John			Georgia Power Co.	Aug	19	1948	"	July	2	1948	Aug	18	1948	Right of way	Deed	80	125 +

Filing Docket and General Index to Realty Deeds and Mortgages—GRANTORS

Refer to SUB-INDEX in front portion of Book for Alphabetical Arrangement and Page Reference to Names in this Index

Cott's Patented Index Systems,
Manufactured by Geo. D. Barnard Sta. Co., St. Louis, Mo

(5)

GRANTORS FAMILY NAMES	GIVEN NAMES ABCDEFGHIJ	GIVEN NAMES JKLMNO	GIVEN NAMES PQRSTUWXYZ	GRANTEES	DATE OF FILING				DATE OF INSTRUMENT			DATE OF RECORD			LOCATION OF PROPERTY OR OTHER DESCRIPTION	KIND OF INST'MT	BOOK	PAGE
					MONTH	DAY	YEAR	HR. M.	MONTH	DAY	YEAR	MONTH	DAY	YEAR				
Hatfield	D. W. et al			J. R. Hatfield	Nov	9	1946	2	Jan	8	1883	Nov	11	1946	Undivided interest in 172 1/2 Acres 2642	WD	77	173
"	S et al			"	"	"	"	"	"	"	"	"	"	"	"	"	"	"
"	J. E. et al	x D. H. Hatfield Jr. et al		"	"	"	"	"	"	"	"	"	"	"	"	"	"	"
"	James			John Hughes	April	23	1947	"	Jan	27	1835	Apr	23	1947	Lot #165 in 26th Land Dist	"	77	317
"	J. B. et al			Bud Butler	Nov	5	"	4	Oct	25	1947	Nov	6	1947	100. An Land Dist an	deed	77	4567
"	J. B.			The Gordon Bank	Jan	24	1948	9	Jan	20	1948	Jan	24	1948	3. An State of Mo Dec 27, 1948	WD	80	402
"	L			J. R. Owen	May	10	1949	10	May	9	1949	May	11	1949	Lot in Gordon	deed	80	746
"	L. et al			Wilkinson County	Aug	2	"	9	"	30	"	Aug	8	"	1.524 acre Right of way	RW	82	121
"	L			R. T. Bridges	Sept	20	"	9	Aug	29	1949	Sept	21	1949	87.15 acre 327th Dist.	WD	80	428
"	John J.			Old Gordon Bank	Oct	2	1949	AM	Sept	24	1949	Oct	4	1949	3. An State of Mo Dec 27, 1948	WD	80	52
"	L.			State Highway Dept	Apr	14	1951	AM	Aug	30	1950	Apr	16	1951	Right of Way	deed	85	63
"	E. P.			Georgia Koolin Co	Mar	19	1952	AM	Dec	27	1949	Apr	11	1952	1.524 acre 327th Dist	deed	85	489-90
"	John			"	"	"	"	"	Jan	20	1947	"	15	1952	Undivided interest with Wilkinson & Triggs	"	89	7-11
"	Mr S. W. et al			Edgar Brothers Co	May	3	"	AM	Apr	29	1952	May	4	"	1.524 acre 328th Dist	deed	89	34
"	Emory G. et al			"	"	"	"	"	"	"	"	"	"	"	"	"	"	"
"	James T. et al			"	"	"	"	"	"	"	"	"	"	"	"	"	"	"
"	Gene C. et al			State Highway Dept	Feb	21	1953	AM	Nov	20	1952	Feb	24	1953	Right of Way	deed	89	241-2

Filing Docket and General Index to Realty Deeds and Mortgages—GRANTORS

Refer to SUB-INDEX in front portion of Book for Alphabetical Arrangement and Page Reference to Names in this Index

Cott's Patented Index Systems,
Manufactured by Geo. D. Barnard Sta. Co., St. Louis, Mo

3

GRANTORS FAMILY NAMES	GIVEN NAMES ABCDEFGHIJ	GIVEN NAMES JKLMNO	GIVEN NAMES PQRSTUVWXYZ	GRANTEES	DATE OF FILING				DATE OF INSTRUMENT			DATE OF RECORD			LOCATION OF PROPERTY OR OTHER DESCRIPTION	KIND OF INST'MT	BOOK	PAGE
					MONTH	DAY	YEAR	HR. M.	MONTH	DAY	YEAR	MONTH	DAY	YEAR				
Hatfield	J. J. et al			Brooks Lumber Co. Inc	Aug	9	1956	am	Aug	4	1956	Aug	10	1956	268 Acres of J. D. Hatfield place	TL	96	160-1
"	L. et al			Mr John F. Ellerbee	Sept	5	1956	pm	Sept	5	1956	Sept	5	1956	11 acres Junton estate	WO	96	181
"	L.			Wilbur A. Dixon	Apr	27	1957	am	Apr	26	1957	Apr	29	1957	1800 acres 4th Land dist	WO	96	373
"	Mary J. Walden			H. H. Meier	Aug	20	1957	am	Aug	20	1957	Aug	26	1957	2600 acres 4th Land dist	TL	96	498
"	G. C.			J. T. Layd et al	Aug	28	1957	pm	Aug	28	1957	Aug	29	1957	Lat in Gordon	WO	96	507-8
"	F. C.			Alice H. Layd et al	"	"	"	"	"	"	"	"	"	"	"	"	"	"
"	Mr Jenny F. et al			Minerals Chemist Log of Union	Oct	24	1957	pm	Oct	23	1957	Oct	25	1957	Tract in 4th Land dist	WO	96	564-5
"	E. J. et al			"	"	"	"	"	"	"	"	"	"	"	"	"	"	"
"	G. C. et al			"	"	"	"	"	"	"	"	"	"	"	"	"	"	"
"	John J. et al			"	"	"	"	"	"	"	"	"	"	"	"	"	"	"
"	Joe Ella B. et al			Mr Fred B. Gruswell	Dec	14	1957	pm	Sept	—	1957	Dec	18	1957	Drum property of Mr & Mrs L. Blackroth	PA	99	11
"	Mr Lovella Blackroth et al			Ohio Iron Road	Feb	14	1958	pm	Feb	7	1958	Feb	28	1958	232 acres Aug dist	WO	99	120-1
"	Leander			John H. Grace	Mar	5	1958	am	Mar	4	1958	Mar	11	1958	Mineral Rights 20 1/2 acres 4th dist	WO	99	129
"	Mr Myrtle L. et al			Genl. + Myrtle L. Hatfield	July	22	1958	pm	Oct	—	1958	July	22	1958	2000 acres Junton estate 9th	WO	99	275-6
"	John J.			Florence Franke	Oct	27	1959	am	Oct	27	1959	Oct	28	1959	Lat 54.6 Block D Estate - Gordon	WO	101	43-4
"	John J.			S. R. Owen	Oct	28	1959	am	Oct	26	1959	Oct	29	1959	Lat 54.6 Block D Estate - Gordon	WO	101	43-4

Filing Docket and General Index to Realty Deeds and Mortgages — GRANTORS

COTT FAMILY NAME INDEX No. 1-Split
Copyright 1933 A122559

Open at Proper Tab according to First Letter or Letters of Name and refer to Buff Sub-Index sheet for page reference.

Made by The Cott Index Company, Columbus, Ohio
Foote & Davies, Inc., Atlanta, Georgia

(5)

GRANTORS FAMILY NAMES	GIVEN NAMES ABCDEFGHIJ	GIVEN NAMES KLMNO	GIVEN NAMES PQRSTUWXYZ	GRANTEES	DATE OF FILING				DATE OF INSTRUMENT			DATE OF RECORD			LOCATION OF PROPERTY OR OTHER DESCRIPTION	KIND OF INST.	BOOK	PAGE
					Month	Day	Year	Hr. M.	Month	Day	Year	Month	Day	Year				
Hatzfield	Myrtle L.	et. al.		Wilkinson County	Jan.	7	1966	P.M.	-	-	-	Jan.	11	1966	40 ft. strip of land P.B.# 4641	Prny Deed	110	145-6
"	Miss Lola	et al		Hadgerkumb Co.	May	20	1966	PM	May	17	1966	May	20	1966	213.9 acrs 3rd land dist	TL	110	442-4
"	John D.			F. M. Green, et. al.	Sept.	10	1966	A.M.	Sept.	-	1966	Sept.	10	1966	2nd land dist 10. 1975	WD	113	575
"	John D.			Alice H. Green, et. al.	"	"	"	"	"	"	"	"	"	"	"	"	"	"
"	D. B.			Amash Finance Corp.	Jan.	25	1967	A.M.	Jan.	4	1967	Jan.	25	1967	Office Building in Boston	Lease Cont	112	23-5
"	Mrs. Leona Virginia			John D. Hatzfield	Dec.	2	1967	A.M.	Dec.	2	1967	Dec.	4	1967	4 acres in 4th land dist.	WD	113	575
"	Mrs. Leona Virginia			Mrs. Anna Hatzfield Jones	Dec.	4	1967	A.M.	Dec.	2	1967	Dec.	4	1967	4 acres in 4th land dist.	WD	113	576
"	D. B.			Amash Finance Corp.	Jan.	2	1968	P.M.	Jan.	2	1968	Jan.	2	1968	Office Bldg. in Boston	Lease Cont	113	579-81
"	Jamea Ann, et. al.			Emory S. Hatzfield	Mar.	30	1968	A.M.	Mar.	30	1968	Mar.	30	1968	157.44 acrs in 328th (Block 100) 3rd Dist	WD	114	358-
"	Jamea Ann, et. al.			" " "	May	4	1968	A.M.	Mar.	30	1968	May	4	1968	" " " " " " " "	WD	114	542-3
"	Mrs. Leona Virginia			John D. Hatzfield et al	Sept	20	1968	2:30 pm	Sept	20	1968	Sept	20	1968	260 acrs 4th land dist	WD	115	469
"	" " "			Anna Hatzfield Jones et al	"	"	"	"	"	"	"	"	"	"	"	"	"	"
"	D. C.			Amash Finance Corp.	Jan.	13	1969	am	Jan.	11	1969	Jan.	13	1969	Lot in Boston	Lease	116	365-7
"	Mr. Myrtle Layd et al			Virgil F. Layd	Jan	17	1969	pm	Jan	27	1968	Jan	17	1969	21.66 acrs 327th dist. 3rd Dist.	WD	111	389-91
"	Mary F.			Boston Bank	July	18	1970	am	July	6	1970	July	18	1970	2nd land dist 11, 1972	WD	111	389
"	Mary F. et al			Darvey R. Nettles	Feb	6	1971	am	Jan.	29	1971	Feb	6	1971	24.7 acrs 328th dist. 3rd Dist.	WD	121	540-1
"	Mary F. et al			Mervin Ryle	Feb	6	1971	am	Jan	29	1971	Feb	6	1971	21.3 acrs 328th dist 3rd Dist	WD	121	542-3

Filing Docket and General Index to Realty Deeds and Mortgages — GRANTORS

(5)

COTT FAMILY NAME INDEX No. 1-Split
Copyright 1933 A122559

Open at Proper Tab according to First Letter or Letters of Name and refer to Buff Sub-Index sheet for page reference.

REG. U. S. PAT. OFFICE *Chem-Lite* County Indexes Since 1888 An Identifying Trade Mark

GRANTORS FAMILY NAMES	GIVEN NAMES ABCDEFGH	GIVEN NAMES IJKLMNO	GIVEN NAMES PQRSTUVWXYZ	GRANTEES	DATE OF FILING				DATE OF INSTRUMENT			DATE OF RECORD			LOCATION OF PROPERTY OR OTHER DESCRIPTION	KIND OF INST.	BOOK	PAGE
					Month	Day	Year	Hr. M.	Month	Day	Year	Month	Day	Year				
Hatfield	Lola et al			Engelhard Minerals & Chemicals Corp	June	17	1971	10:00 am	June	16	1971	June	17	1971	218 acres 3rd Land dist.	Option	122	540-1
"	Wayne			J. E. Holland	Aug.	26	1971	am	Aug	-	1971	Aug	26	1971	2 Tracts - 115 acres 328th Dist. Va	WO	123	175- 176
"	Jim Frazer	Ex.		Lynell H. Bridges	Sept	25	1971	11:30 am	Sept	25	1971	Sept	25	1971	Lot in Gordon	WO	123	298- 299
"	Lola et al			Engelhard Minerals & Chemicals Corp	Jan.	27	1972	10:30 am	Jan.	3	1972	Jan.	27	1972	218 acres 3rd Land dist.	WO	124	234- 236
"	Wayne L.			George E. Holland	Nov	10	1972	7 pm	Nov	10	1972	Nov	10	1972	2 Tracts 328th Dist. Va	WO	124	461- 463
"	G.C. et al			The Garden Bank	Dec	4	1972	9 am	Nov	-	1972	Dec	4	1972	2 tracts - 150 th G.M. Dist.	DSD	126	630- 631- 632
"	Myrtle L. et al			" " "	"	"	"	"	"	"	"	"	"	"	"	"	"	"
"	Emmitt J. et al	Ex		Mary Frances Ryle Hatfield	Jan.	31	1973	4 pm	Jan.	31	1973	Jan.	31	1973	100 acres 2nd dist	WO	127	162
"	John J. et al			William A. Wilson	Feb	3	1973	11:30 am	Feb	3	1973	Feb.	3	1973	260 acres 377th dist Va	WO	127	193- 194
"	John J.			William A. Wilson	Feb	3	1973	11:30 am	Jan	3	1973	Feb	3	1973	14 acres 4th Land dist.	WO	127	195- 196
"	Wayne L.			J. M. Fountain et al	Apr	30	1973	10 am	Apr	27	1973	Apr	30	1973	115 acres 328 th G.M. Dist.	Deed	127	659
"	"	"		D.C. Fountain et al	"	"	"	"	"	"	"	"	"	"	"	"	"	"
"	Mary J.			Wilkinson County	Feb	15	1974	2 pm	Feb	6	1974	Feb	15	1974	PR 5602	QWB	130	163
"	Wayne L.			James M. Tuttle & Co	Aug	9	1974	9 pm	Aug	9	1974	Aug	9	1974	200 acres 2nd Land dist	FS	74-261	
"	Wayne			Commodity Credit Corp	May	27	1976	2:20 pm	May	27	1976	May	27	1976	Equipment	FS	76-138	
"	Wayne L.			World State Paper Co	March	17	1977	11:40 am	March	17	1977	March	17	1977	Equipment	FS	77-100	
"	Wayne et al			U.S. America	Mar.	17	1977	11:00 am	Mar	1	1977	Mar.	17	1977	Equipment	FS	142	242

Filing Docket and General Index to Realty Deeds and Mortgages — GRANTORS

REG. U. S. PAT. OFFICE *Cott* County Indexes Since 1888 An Identifying Trade Mark

Open at Proper Tab according to First Letter or Letters of Name and refer to Buff Sub-Index sheet for page reference.

COTT FAMILY NAME INDEX No. 1-SPLIT © 1968 Made By The Cott Index Company, Columbus, Ohio Reg. Cott Patent Index Systems

(5)

GRANTORS FAMILY NAMES	GIVEN NAMES ABCDEFGHIJ	GIVEN NAMES JKLMNO	GIVEN NAMES PQRSTUVWXYZ	GRANTEES	DATE OF FILING				DATE OF INSTRUMENT			DATE OF RECORD			LOCATION OF PROPERTY OR OTHER DESCRIPTION	KIND OF INST.	BOOK	PAGE
					Month	Day	Year	HR. M.	Month	Day	Year	Month	Day	Year				
Hatfield	Wagner			James Mutual Exchange	May	6	1977	9 am						crp	FS	77-203		
"	Mathie L.			Myrtle Baisden	June	20	1977	AM	Oct.	14	1976	June	20	1977	Divors property	PA	143-268	
"	Emory L.			Mrs. Sarah Clance Register	June	28	1977	AM	March	3	1975	June	28	1977	157.44 acres - 328th St	WD	143-322	
"	Gear C. et al			Gary F. Loyd et al	Aug	3	1977	am	July	29	1977	Aug	3	1977	1 acre - 337 th - Swinton D.M.D.	WD	143-730	
"	" " " "			Hilda P. Loyd et al	"	"	"	"	"	"	"	"	"	"	"	"	"	
"	Mrs. Myrtle L. et al			Gary F. Loyd et al	"	"	"	"	"	"	"	"	"	"	"	"	"	
"	" " " "			Hilda P. Loyd et al	"	"	"	"	"	"	"	"	"	"	"	"	"	
"	Mrs. Mathie (Violet E. Dexter)			The Access Electric Membership Corp.	Oct	6	1977	am	Sept.	17	1977	Oct	6	1977	Right of Way	Gas	144-465	
"	Violet E. (Mrs Larry)			Elite Coatings Co., Inc.	Dec.	2	1977	am	Nov.	29	1977	Dec	2	1977	Lot - Holiday Hill	WD	145-45	
"	Lucy S.			Laura Hatfield	Dec.	13	1977	am	Nov.	29	1977	Dec.	13	1977	28.8 acres - City of Swinton	and	145-113	
"	Mrs T. A.			Luo Mrs Hatfield et al	Dec	3	1977	am	Nov	29	1977	Dec	13	1977	28.8 acres City of Swinton	off	145-111-3	
"	" " "			Lola Hatfield et al	"	"	"	"	"	"	"	"	"	"	"	"	"	
"	Leonidas per Executors			Mrs. Mathie L. Hatfield et al	Jan.	17	1978	am	Sept.	22	1977	Jan.	17	1978	1 Tract - City of Swinton	and	145-517-518	
"	" " "			Fred Haug Baisden et al	"	"	"	"	"	"	"	"	"	"	"	"	"	
"	" " "			Jane Douglas Baisden et al	"	"	"	"	"	"	"	"	"	"	"	"	"	
"	Mrs. Mathie L.			Myrtle D. Baisden et al	Jan.	17	1978	am	Sept.	27	1977	Jan.	17	1978	2 Lots - City of Swinton	and	145-519	
"	Mrs. Mathie			Fred Haug Baisden	Jan	17	1978	am	Sept.	27	1977	Jan	17	1978	Undivided interest in 145 acres - 331 st - (Ranch) G.M. Unit	and	145-520	

Filing Docket and General Index to Realty Deeds and Mortgages — GRANTORS

(5)

REG. U. S. PAT. OFFICE *Chas. McCott* County Indexes Since 1888 An Identifying Trade Mark

Open at Proper Tab according to First Letter or Letters of Name and refer to Buff Sub-Index sheet for page reference.

COTT FAMILY NAME INDEX No. 1-SPLIT © 1948 Made By The Cott Index Company, Columbus, Ohio Mfg. Cott Patent Index Systems

GRANTORS FAMILY NAMES	GIVEN NAMES ABCDEFGH	GIVEN NAMES IJKLMNO	GIVEN NAMES PQRSTUVWXYZ	GRANTEES	DATE OF FILING				DATE OF INSTRUMENT			DATE OF RECORD			LOCATION OF PROPERTY OR OTHER DESCRIPTION	KIND OF INST.	BOOK	PAGE
					Month	Day	Year	Hr. M.	Month	Day	Year	Month	Day	Year				
Hatfield	Mrs. Mattie			John Douglas Bairden ^{et al}	Jan	17	1978	am	10	Sept	27	1977	Jan	17	1978	Undivided interest in 1/5 ac	145	520
"	Mattie et al			John Rupert Bairden	Jan	17	1978	am	10	Sept	30	1977	Jan	17	1978	Lots - City of Gordon	145	521-2
"	M. R.			Peacore Electric Memberships Corp. The	Jan	5	1979	Pm	1	Nov	11	1978	Jan	5	1979	Right of way	149	197
"	Mrs. Marie Johns, et al			Southeastern Exploration and Production Corporation	May	30	1980	am	9	May	22	1980	May	30	1980	Divided property	154	270
"	John, et al			Georgia Kadin Company	Jan	19	1981	am	9	Nov	1	1977	Jan	19	1981	Divided property	156	370
"	John I.			Irwin L. Hatfield	Feb	23	1981	Pm	2	Feb	23	1981	Feb	23	1981	Lots - City of Gordon	156	632
"	John I.			Irma H. Jones	Feb	23	1981	Pm	2	Feb	23	1981	Feb	23	1981	Power of Attorney	156	633
"	Wayne L.			United States of America	Mar	10	1981	am	10:30							Divided Property	FS	81-90
"	John I.			Mrs. Irma H. Jones	Mar	26	1981	am	4			1977	Mar	26	1981	2 tracts - 4 ^{1/2} Land Dist	157	134-135
"	Irwin L. a/k/a Harry et al			Marlene H. Hubbard	May	27	1981	am	4	May	25	1981	May	27	1981	Tract - City of Gordon	157	552-553
"	John I. et al			" " "	"	"	"	"	"	"	"	"	"	"	"	"	"	"
"	Wayne L.			United States of America	April	14	1982	am	4:30	April	14	1982	April	14	1982	98.93 acres - 328 ^{1/2} (Beaumont) W.M.D.	161	190-194
"	Wayne			James Home Administration	July	19	1982	am	1:45							Crops	FS	82-265
"	Wayne			Commodity Credit Corp	Sept	20	1982	am	11:30							Crops	FS	82-339
"	Wayne			Commodity Credit Corp	Nov	12	1982	am	11							Crops	FS	82-385
"	Wayne			Commodity Credit Corp	Nov	29	1982	am	3:30							Crops	FS	82-420
"	Wayne			Commodity Credit Corp	Dec	16	1982	am	1:30							Crops	FS	82-442

Filing Docket and General Index to Realty Deeds and Mortgages — GRANTORS

REG. U. S. PAT. OFFICE *Cott* County Indexes Since 1888 An Identifying Trade Mark

Open at Proper Tab according to First Letter or Letters of Name and refer to Buff Sub-Index sheet for page reference.

COTT FAMILY NAME INDEX No. 1-SPLIT © 1988 Made By The Cott Index Company, Columbus, Ohio Mfg. Cott Patent Index Systems

(5)

GRANTORS FAMILY NAMES	GIVEN NAMES ABCDEFGH	GIVEN NAMES IJKLMNO	GIVEN NAMES PQRSTUVWXYZ	GRANTEES	DATE OF FILING				DATE OF INSTRUMENT			DATE OF RECORD			LOCATION OF PROPERTY OR OTHER DESCRIPTION	KIND OF INST.	BOOK	PAGE
					Month	Day	Year	Hr. M.	Month	Day	Year	Month	Day	Year				
Katfield	Wayne L.			United States of America	Dec	21	1982	2:30 pm						Crops	FS	82-452		
"	Wayne L.			Wilbur A. Dixon	Mar	23	1983	11:45 am	Mar	19	1983	Mar	28	1983	1/2 acre - 327 th (Shurwin) 1/2 m dist.	Q CD	164	242
"	John F.			Wilbur A. Dixon	June	30	1983	10:15 am	June	22	1983	July	7	1983	1/2 acre - 327 th (Shurwin) 1/2 m dist.	Q CD	165	142
"	Ermon S.			Wilkinson County	Jan	17	1984	4:30 pm	Jan	26	1978	Jan	27	1984	PR 2216 (1)	R WD	167	150
"	Willard E. et al			Wilkinson County	Feb	9	1984	2:30 pm	Feb	1	1984	Feb	28	1984	PR 2216 (1)	R WD	167	368- 370
"	Millard R. et al			"	"	"	"	"	"	"	"	"	"	"	"	"	"	"
"	Sam E. Estate et al			"	"	"	"	"	"	"	"	"	"	"	"	"	"	"
"	Wayne L.			United States of America	Feb	14	1984	11 am	Feb	14	1984	Feb	28	1984	98.93 acres, 328 th Bloodworth GMD	P FD	167	395- 399
"	Irwin L.			The Gordon Bank	July	23	1984	2:45 pm	July	20	1984	July	25	1984	328th Bloodworth GMD 12/1/1986	CD	167	280- 282
"	Wayne L.			United States of America	Feb	1	1985	9:30 am						Crops	FS	85-140		
"	Bruce L.			Reeki E. French	Apr	24	1985	8:30 am	Apr	19	1985	Apr	29	1985	Lot # C-8, Sec 12, Tract A (1505 th Hwy) GMD	WD	172	22
"	Millard R. et al			Wilkinson County, Ga	June	11	1985	12:20 pm	June	3	1985	June	11	1985	6 acres - Old Baum House - Sawing shurwin	WD	172	267- 268
"	Willard E. et al			"	"	"	"	"	"	"	"	"	"	"	"	"	"	"
"	Wayne L.			Community Credit Corp Wilkinson County Asc	Aug	31	1985	3:15 pm						Crops	FS	85-563		
"	Dean C. ^{per} Executrix			Mrs. Myrtle L. Hatfield	Sept	26	1985	9 am	Sept	20	1985	Oct	3	1985	divers tracts - Wilkinson County	Executrix's Deed Power	173	194- 195
"	Wayne L.			United States of America	Mar	10	1986	8:55 am						Crops	FS	81-90		
"	Irwin L.			The Gordon Bank	May	20	1986	9 am	May	16	1986	May	23	1986	Land in Wilkinson County Sawing May 30, 1980 5/CD 13.16 acres - 327 th & S	CD	175	400- 401

Filing Docket and General Index to Realty Deeds and Mortgages — GRANTORS

(5)

REG. U. S. PAT. OFFICE *Cott* County Indexes Since 1888 An Identifying Trade Mark

Open at Proper Tab according to First Letter or Letters of Name and refer to Buff Sub-Index sheet for page reference.

COTT FAMILY NAME INDEX No. 1-SPLIT © 1948 Made By The Cott Index Company, Columbus, Ohio Mfg. Cott Patent Index Systems

GRANTORS FAMILY NAMES	GIVEN NAMES ABCDEFGH	GIVEN NAMES IJKLMNO	GIVEN NAMES PQRSTUVWXYZ	GRANTEES	DATE OF FILING				DATE OF INSTRUMENT			DATE OF RECORD			LOCATION OF PROPERTY OR OTHER DESCRIPTION	KIND OF INST.	BOOK	PAGE
					Month	Day	Year	Hr. M.	Month	Day	Year	Month	Day	Year				
Watfield,	Wayne L.			Farmers Home Administration	July	25	1986	9:19 am						divers property	FS	86-	382	
"	Shwin L.			Dept. of Transportation	July	29	1988	11:25 am	July	29	1988	Aug	1	1988	Right of way	Deed	185	40-43
"	Shwin L.			Douglas Power Co	Sept	13	1988	9 am	Sept	8	1988	Sept	14	1988	Right of way	Easement	185	633
"	Millard R. et al			G.M. Nuber Corporation	Jan	25	1989	2:15 pm	Apr	20	1989	Apr	31	1989	150 acres - 4 th & D - 328 th SMD	Deed	187	717
"	Shwin L.			Gen. Power Company	May	8	1989	9 am	May	3	1989	May	8	1989	Right of way	Case	189	245
"	Dean C. & Myrtle L.			Law of Hwy	Sept	5	1989	4 pm	Aug	22	1984	Sept	7	1989	Strip land 2249; 5 th & D; 1565 SMD	WD	191	8
"	Wayne L.			Bobby Cowart	Dec	1	1989	4:30 pm	Dec	1	1989	Dec	4	1989	98.93 acres - 22205; 5 th & D - 328 th SMD	WD	192	263-264
"	Dean C.			Arma H. Jones	Feb	9	1990	12:05 pm	July	-	1985	Feb	9	1990	3 acres - 4 th & B - 327 th SMD	Deed	193	228-229
"	Shwin L.			Carl Dean Wood	Mar	21	1990	9 am	Mar	7	1990	Mar	23	1990	Lts # 546, Bl C - City of Gordon	WD	193	570
"	Shwin L.			Farm Credit Bank	May	25	1990	2:20 pm	May	25	1990	May	29	1990	13.16 acres - 22186; 27 th & D	SD	194	382-384

Filing Docket and General Index to Realty Deeds and Mortgages—GRANTORS

Refer to SUB-INDEX in front portion of Book for Alphabetical Arrangement and Page Reference to Names in this Index

Cott Patented Index Systems.
Manufactured by Geo. D. Barnard Sta. Co., St. Louis, Mo.

GRANTORS FAMILY NAMES	GIVEN NAMES ABCDEFGHIJ	GIVEN NAMES KLMNO	GIVEN NAMES PQRSTUVWXYZ	GRANTEES	DATE OF FILING				DATE OF INSTRUMENT			DATE OF RECORD			LOCATION OF PROPERTY OR OTHER DESCRIPTION	KIND OF INST'MT	BOOK	PAGE
					MONTH	DAY	YEAR	HR. M.	MONTH	DAY	YEAR	MONTH	DAY	YEAR				
Hardie,	Allen			Thomas Holder											Deed	A	561	
"		L + E.	et al	Sallie N. Cook											"	D	596	
"		Low		Mary Lavender											"	E	657 706	
"		Joel		Daniel Burke											"	D	184	
"		Allen		Silas Leslie											"	A	136	
Hardy			Robert	Central R.R. & Bk. Co.					Apr. 23	1841	May 16	1895			"	K.	276	
"			Vincent	Central R.R. & Bk. Co.					Sept. 29	1841	May 7	1896			"	K.	241	
"		L. J.		L. J. Gauntain					Nov. 1	1889	Jan. 1	1897			"	P.	339-40	
Hardie		Joel		Antsonett C. Collins					Nov. 28	1894	Jan. 8	1895			"	N.	320	
"		Joel		Nancy J. Hardie					Jan. 4	1895	Apr. 6	1900			"	L.	512	
Hardy		Mrs. N. H.		Mrs. Zillah M. ^{Evans}					Nov. 5	1904	Nov. 9	1904			"	Y	409-10	
"		Mrs. N. H.		Mrs. L. E. Bothe					Dec. 11	1905	Dec. 19	1905			"	Y	497	
Hardie		Nancy J.		R. L. Jackson					Oct. 31	1906	Jan. 2	1907			"	Y.	111	
"		H. A.		W. C. Stevens					Oct. 21	1902	Nov. 4	1902			"	Y	147-8	
"			J. H.	W. J. Weaver					Feb. 12	1917	8 a.m.	Feb. 12	1917			"	M. D.	26 157
"		J. D.		W. J. Hardie					Dec. 29	1916	2 p.m.	Dec. 29	1916			"	"	27 324-21
"		H. A.		J. R. Hines					Jan. 27 1900		Jan. 31	1900	Feb. 12	1900			Deed	U 396

clk. note
 27/320-21
 u/396

Filing Docket and General Index to Realty Deeds and Mortgages—GRANTORS

Refer to SUB-INDEX in front portion of Book for Alphabetical Arrangement and Page Reference to Names in this Index

Cott Patented Index Systems.
Manufactured by Geo. D. Barnard Sta. Co., St. Louis, Mo.

7

GRANTORS FAMILY NAMES	GIVEN NAMES ABCDEFGHIJ	GIVEN NAMES KLMNO	GIVEN NAMES PQRSTUVWXYZ	GRANTEES	DATE OF FILING				DATE OF INSTRUMENT			DATE OF RECORD			LOCATION OF PROPERTY OR OTHER DESCRIPTION	KIND OF INST'MT	BOOK	PAGE
					MONTH	DAY	YEAR	HR. M.	MONTH	DAY	YEAR	MONTH	DAY	YEAR				
Hardie			J. A. & M. E.	L. V. Hardie	Dec.	24	1907	8am.	Dec.	21	1907	Dec.	24	1907	Deed	27	155	
"				W. R. Lola B. Hardie	Dec.	23	1909	2pm.	Dec.	10	1909	Dec.	23	1909	"	17	407	
"	D. W.			J. H. Hardie	Apr.	6	1910	2pm.	Jan.	1	1910	Apr.	7	1910	"	17	69	
"	Alice			J. H. Hardie	Dec.	6	1910	2pm.	Oct.	13	1910	Dec.	6	1910	"	20	30	
"		Lizzie		J. H. Hardie	Dec.	6	1910	2pm.	Oct.	13	1910	Dec.	6	1910	"	20	31	
"	J. O.			J. H. Hardie	Mar.	30	1911	11am.	Jan.	6	1911	Mar.	30	1911	"	17	132	
"			J. H.	C. H. Mc Cook	Mar.	30	1911	10am.	Jan.	9	1909	Mar.	30	1911	"	20	311	
"		J. A.		Mrs. Elizabeth Hardie	Mar.	30	1914	11am.	Mar.	30	1914	Mar.	30	1914	"	20	178	
"	H. A.			J. P. Brooks	Jan.	12	1916	10am.	Apr.	20	1907	Jan.	12	1916	"	23	541	
"	Hardie		J. A. Jr.	J. D. Hardie	Dec.	29	1916	2pm.	Nov.	22	1916	Dec.	29	1916	"	29	193	
"		Nancy J.		J. F. Collins	Jan.	20	1919	8am.	Jan.	10	1919	Jan.	21	1919	"	29	353	
"		M. E. et al.		K. A. & L. V. Hardie	June	6	1919	8am.	Apr.	12	1919	June	6	1919	"	30	252	
Hardy		J. H.		J. J. Lyster	Dec.	4	1919	8am.	Dec.	1	1919	Dec.	4	1919	"	29	432-3	
"		J. H.		J. J. Lyster	Dec.	4	1919	8am.	Dec.	1	1919	Dec.	4	1919	"	29	432	
Hardie	H. A.			M. S. Beck	Feb.	3	1920	8am.	Oct.	31	1918	Feb.	3	1920	"	30	358	
Hardy	H.			J. A. Hardie											"	B	582	

This Index approved and adopted for use in the Counties of Georgia pursuant to the Act approved August 8, 1916, providing for uniform records throughout the State.

Filing Docket and General Index to Realty Deeds and Mortgages—GRANTORS

Clifford Walker, Attorney General.

Refer to SUB-INDEX in front portion of book for Alphabetical Arrangement and Page Reference to Names in this Index

Cott's Patented Index Systems. Owned and manufactured by Walker, Evans & Cogswell Co., Charleston, S. C.

N. B.—This system of indexing is patented, and same covers both the Sub-Index and sheets comprising the General Index. The Loose Leaf Binder is also patented, both being the patents of C. M. COPT, Walker, Evans & Cogswell Co., of Charleston, S. C., are owners of these patents, and furnish these Sheets and Binders in North Carolina, South Carolina, Georgia, Florida and Alabama.

GRANTORS FAMILY NAMES	GIVEN NAMES A B C D E F G H	GIVEN NAMES I J K L M N O	GIVEN NAMES P Q R S T U V W X Y Z	GRANTEES	DATE OF FILING				DATE OF INST'MT			DATE OF RECORD			LOCATION OF PROPERTY OR OTHER DESCRIPTION	Kind of Inst'mt	Book	Page	
					Month	Day	Year	Hour	M	Month	Day	Year	Month	Day					Year
Hardie	N. A.			Robert L. Hawthorne	Aug	25	1921	2	P.M.	Oct	15	1920	Aug	25	1921	one acre in Gordon Co	Mar Deed	30	573
"	N. A.			A. P. Neal	Feb	8	1922	9	A.M.	Feb	7	1922	Feb	8	1922	118 acres near Gordon	Mar Deed	30	630
"	J. H.			The Federal Land Bank	July	1	"	"	"	June	15	"	July	1	"	236 acres July 14, 1922	S.D.	34-182-3-4	5
"	T. N.			The Federal Land Bank	"	13	"	"	"	July	13	"	"	13	"	236 acres Late 78, 51, 5th Dist	D.P.S.	38	220-12-8
"	Nancy J.			James N. Rowell	Dec	7	"	"	"	Dec	7	"	Dec	8	"	Ante mortem at 102 acres (A.S.B.)	Mtg	43	364-5
"	D. L.			Farmer & Merchants Bank	Sept	9	1924	9	A.M.	Sept	8	1924	Sept	11	1924	Ante mortem at 102 acres (A.S.B.)	D.P.S.	44	54
"	J. A.			N. A. Hardie	May	12	1925	2	P.M.	Dec	12	1907	May	12	1925	175 acres, one Salomon place at Gordon	W.D.	31	204
"	W. B. et al			Laggy Lumber Co.	"	22	"	"	"	Apr	11	1925	"	23	"	Timber on 400 acres May Dist	Prom Mtg	43	24
"	J. P. et al			"	"	"	"	"	"	"	"	"	"	"	"	"	Prom Mtg	43	24
"	W. B.			W. P. Weaver	June	5	"	"	"	May	28	1924	June	5	"	one star Negro & Lutz Gordon & Chattahoochee	D.P.S.	42	336
"	N. A.			Lowell Loomis	July	13	"	"	"	July	8	1925	July	20	"	Two Lots in Gordon	W.D.	40	394
"	N. A.			Cleveland C. Judd	Aug	5	"	"	"	Aug	4	"	Aug	6	"	one acre in Gordon	W.D.	40	403
"	N. A.			Les. E. Arnold	Sept	25	"	"	"	Sept	14	"	Sept	25	"	one acre in Gordon	W.D.	40	414
"	Mr Lala. et al			L. J. Fountain	Jan	11	1924	8	P.M.	"	8	1923	Jan	12	1924	Dinas tract on 328 & 1505 Dist 40/455	W.D.	40	455
"	Nancy J.			J. W. Rowell	Mar	15	"	"	"	Mar	13	1929	Mar	14	"	Ante mortem Jan 27, 1927 (A.S.B.)	D.P.S.	44	
"	Mr W. F.			Georgia Southern Power Co.	June	18	"	"	"	June	3	"	June	22	"	170 acres 2nd Dist 41/119-20	Deed	41	

Filing Docket and General Index to Realty Deeds and Mortgages—GRANTORS

Cott's Patented Index Systems. Owned and manufactured by Walker, Evans & Cogswell Co., Charleston, S. C.

(7) Clifford Walker, Attorney General.

Refer to SUB-INDEX in front portion of book for Alphabetical Arrangement and Page Reference to Names in this Index

GRANTORS FAMILY NAMES	GIVEN NAMES ABCDEFGHIJ	GIVEN NAMES JKLMNO	GIVEN NAMES PQRSTUVWXYZ	GRANTEES	DATE OF FILING				DATE OF INST'MT			DATE OF RECORD			LOCATION OF PROPERTY OR OTHER DESCRIPTION	Kind of Inst'mt	Book	Page
					Month	Day	Year	Hour	Month	Day	Year	Month	Day	Year				
Hardie	Mrs Irene			L. J. Batchelor	July	8	1929	a.m.	Nov	17	1925	July	8	1926	1/4 interest in 9 1/2 acres near Garden	W.D.	40	505
"	Mrs W. B.			The Cleburne Acme Lbr Co.	"	20	"	"	July	8	1926	"	20	"	Deed 110 acres, 1929 (a b base)	41	147	
"	H. A. et al			"	"	8	"	"	Feb	28	"	Sept	18	"	Timber on 350 acres, 331st Dist. Lease	41	168	
"	L. H. et al			"	"	"	"	"	"	"	"	"	"	"	"	Lease	41	168
"	R. A. et al			"	"	"	"	"	"	"	"	"	"	"	"	Lease	41	168
"	W. B.			Mrs Mabel Wynn	Jan	4	1927	a.m.	Feb	2	"	Jan	4	1927	Deed Lot #113, 2nd Dist. (B)	S.P.D.	42	426
Hardy	L. H.			Central La. Pine Mission Co.	Mar	12	"	"	Jan	5	1927	Mar	14	"	100 foot plot near Jpeg.	Lease	41	263
Hardie	W. B.			Exchange Bank	"	25	"	a.m.	Mar	24	"	"	26th	"	800 acres near Jpeg. Dist. 2nd Dist. (a b)	S.P.D.	41	275-6
"	Nancy J.			J. C. Collins et al	Sept	12	"	a.m.	July	23	"	Sept	12	"	35 acres Lot #102, 2nd Dist.	W.D.	40	617
"	H. A.			Jama Pinson	Apr	"	1928	"	Feb	20	1924	Apr	13	1928	86 3/4 acres "Old Miller's Place"	W.D.	41	431
"	D. G.			L. B. Hardie	Sept	19	"	"	Jan	17	1925	Sept	19	"	Dirus Lake in near Garden	W.D.	46	64
"	M. B. et al			Mrs Fannie Hardie	"	29	"	a.m.	Sept	23	1927	"	29	"	165 acres near Garden. Life estate	W.D.	41	474
"	J. L. et al			"	"	"	"	"	"	"	"	"	"	"	"	W.D.	41	474
"	W. B. et al			"	"	"	"	"	"	"	"	"	"	"	"	W.D.	41	474
"	Clarence et al			"	"	"	"	"	"	"	"	"	"	"	"	W.D.	41	474
"	Pa et al			"	"	"	"	"	"	"	"	"	"	"	"	W.D.	41	474

Filing Docket and General Index to Realty Deeds and Mortgages—GRANTORS

Refer to SUB-INDEX in front portion of Book for Alphabetical Arrangement and Page Reference to Names in this Index

Cott Patented Index Systems.
Manufactured by Geo. D. Barnard Sta. Co., St. Louis, Mo.

GRANTORS FAMILY NAMES	GIVEN NAMES ABCDEFGHIH	GIVEN NAMES IJKLMNO	GIVEN NAMES PQRSTUVWXYZ	GRANTEES	DATE OF FILING				DATE OF INSTRUMENT			DATE OF RECORD			LOCATION OF PROPERTY OR OTHER DESCRIPTION	KIND OF INST'MT	BOOK	PAGE	
					MONTH	DAY	YEAR	HR. M.	MONTH	DAY	YEAR	MONTH	DAY	YEAR					
Hardie	Claud et al			Mrs Fannie Hardie	Sept	29	1928	8 a.m.	Sept	23	1927	Sept	29	1928	165 acres, near Gordon, Life Estate	W.D.	41	474	
"	L. A.			W. G. Lee	Apr	19	1929	2 p.m.	Apr	5	1929	Apr	"	1929	2 acres + 4.8 acres, Lot # 45 + 50 Bonmah Dist.	Deed	49	63-64 (554)	
"	H. A.			W. A. Hardey	June	10	"	"	Feb	24	1919	June	11	"	60 acres, Bonmah Dist.	W.D.	41	530	
"	M. J. et al			J. N. Rowell	Oct	23	"	8 a.m.	Oct	23	1929	Oct	24	"	10 1/2 acres, Lot # 102, 2nd Dist. Exception	D.P.S.	47	72	
"	E. E.			W. J. Weaver	Jan	10	1930	7 p.m.	Jan	10	1930	Jan	10	1930	Transfer con. R. E. Johnson D.P.S.	Deed	49	264	
"	W. R.			W. J. Weaver	Apr	30	"	"	Apr	30	"	Apr	30	"	Transfer of record April 1st D.P.S.	Deed	49	264	
"	W. B.			Edgar Brather Co.	Aug	13	"	8 a.m.	July	28	"	Aug	14	"	185 acres 2 tracts, with Dist. Exception	Deed	50	105-6	
"	W. B.			W. J. Weaver	"	16	"	2 p.m.	Aug	16	"	"	"	19	"	satisfied 1/29/31. quit 2000 ⁰⁰ and the property has reconveyed the property	W.D.	46	240
"	Mrs. Battie et al			Georgia Natural Gas Corporation	Oct	30	"	"	July	31	"	Oct	31	"	Right of way Pipe Line Permit.	Deed	50	119-20	
"	B. A. et al			"	"	"	"	"	"	17	"	"	"	"	"	"	50	117	
"	Mrs. Battie et al			"	"	"	"	"	"	"	"	"	"	"	"	"	50	117	
"	L. B. for Sheriff			Wilkinson County	Jan	9	1931	8 a.m.	Jan	6	1931	Jan	12	1931	Lot in Gordon, #49, 53, Taxes 1929	Deed	50	161	
"	Clarence E.			The Milledgeville Banking Co	Mar	17	"	"	Mar	14	"	Mar	17	"	Satisfied 2/27/1932 (A.S.P.)	Deed	50	180-6	
"	C. E.			Pelham Fertilizer Co.	Nov	10	"	"	Oct	30	"	Nov	14	"	Satisfied April 22, 1935	Deed	60	42-3	
"	D. G.			L. A. Wood	Jan	30	1932	"	Jan	26	1932	Jan	30	1932	Lots 26 + 27 in Block B' Gordon	W.D.	50	270	
"	Mrs. N. A.			Georgia Natural Gas Corp	Mar	25	"	4 p.m.	"	29	"	Mar	25	"	Land in Gordon	Deed	50		

Filing Docket and General Index to Realty Deeds and Mortgages—GRANTORS

Refer to SUB-INDEX in front portion of Book for Alphabetical Arrangement and Page Reference to Names in this Index

Cott Patented Index Systems.
Manufactured by Geo. D. Barnard Sta. Co., St. Louis, Mo.

GRANTORS FAMILY NAMES	GIVEN NAMES ABCDEFGHIJ	GIVEN NAMES JKLMNO	GIVEN NAMES PQRSTUVWXYZ	GRANTEES	DATE OF FILING				DATE OF INSTRUMENT			DATE OF RECORD			LOCATION OF PROPERTY OR OTHER DESCRIPTION	KIND OF INST'MT	BOOK	PAGE
					MONTH	DAY	YEAR	HR. M.	MONTH	DAY	YEAR	MONTH	DAY	YEAR				
Hardie	Miss Ruffy et al			Edgar Brother Company	Mar	27	1935	5 ⁰⁰ P.M.	Mar	27	1935	Mar	28	1935	63 Acre Land in 5th Land Dist	900	52	223
"	Mr W.R. et al			" " "	"	"	"	"	"	"	"	"	"	"	"	"	"	"
"	J.P. et al			" " "	"	"	"	"	"	"	"	"	"	"	"	"	"	"
"	R.L. et al			" " "	"	"	"	"	"	"	"	"	"	"	"	"	"	"
"	the wife of Mrs. Lala B. W.R.			J. Preston Hardie	Apr	30	"	12 ⁰⁰ M.	Apr	27	"	Apr	30	"	210 Acre of Land in the 328 th Dist	W.D	52	233-4
"	W.R.			Mrs. Rubie Astell	Apr	30	"	"	"	27	"	"	"	"	239 Acre of Tract in Dwy District	W.D	52	234
"	W.R. et al			Roy L. Hardie	"	"	"	"	"	"	"	"	"	"	125 acre in 2 tract	W.D	52	234
"	Mrs. Lala B. et al			" " "	"	"	"	"	"	"	"	"	"	"	"	"	"	"
"	Fountain et al			J.P. Hardie et al	Oct.	16	"	9 ⁰⁰ A.M.	Oct	15	1935	Oct.	16	"	all real estate of Personal Property of Mrs. W.R. Hardie and W.R. Hardie their mother & father	900	"	294
"	"			Roy L. Hardie et al	"	"	"	"	"	"	"	"	"	"	"	"	"	"
"	"			Mrs. B.B. Astell	"	"	"	"	"	"	"	"	"	"	"	"	"	"
Hardie	J.P. et al			Mrs. W.R. Hardie	"	22	"	4 ⁰⁰ P.M.	"	31	"	"	22	"	lot & store in Gordon	W.D	"	300
"	Fountain et al			" " "	"	"	"	"	"	"	"	"	"	"	"	"	"	"
"	R.L. et al			" " "	"	"	"	"	"	"	"	"	"	"	"	"	"	"
Hardy	Fountain et al			Roy L. Hardie	"	26	"	9 ⁰⁰ A.M.	Oct	15	"	Oct	26	"	7 Acre Land Part of Liberty Hill	"	52	302
"	C. E. et al			Mrs. C. E. Hardie Sr.	"	28	"	9 ⁰⁰ A.M.	"	28	"	"	28	"	50 Acre Land in Dwy Dist	"	46	308

Filing Docket and General Index to Realty Deeds and Mortgages—GRANTORS

Refer to SUB-INDEX in front portion of Book for Alphabetical Arrangement and Page Reference to Names in this Index

Cott Patented Index Systems.
Manufactured by Geo. D. Barnard Sta. Co., St. Louis, Mo.

GRANTORS FAMILY NAMES	GIVEN NAMES ABCDEFGHIJ	GIVEN NAMES IJKLMNOP	GIVEN NAMES QRSTUVWXYZ	GRANTEES	DATE OF FILING				DATE OF INSTRUMENT			DATE OF RECORD			LOCATION OF PROPERTY OR OTHER DESCRIPTION	KIND OF INST'MT	BOOK	PAGE
					MONTH	DAY	YEAR	HR. M.	MONTH	DAY	YEAR	MONTH	DAY	YEAR				
Handig	Hattie et al			Norman E. Beorke	Dec	26	1939	10	Dec	8	1939	Dec	27	1939	143 Area Land in Mammoth district	Geo	57	453-6
"	Luther Vera et al			"	"	"	"	"	"	"	"	"	"	"	"	"	"	"
"	R. S. et al			"	"	"	"	"	"	"	"	"	"	"	"	"	"	"
"	J. H.			State Highway Board of Mo	Aug	13	1940	2	Aug	15	1940	Aug	16	1940	6.182 " " Reg'd of way	W.D	65	437
"	J. Preston			Mrs. Lala B. Handig	Oct	22	"	9:30	Oct	22	"	Oct	22	"	238. Area in 3 tracts bloodworth	W.D	61	452
"	Mrs. W. R. et al			Jeffery McElrath Mfg Co	Nov	7	"	2	"	26	"	Nov	7	1940	130 Area Land 328th to 4th St	Deed	57	630
"	Mrs. J. P. et al			"	"	"	"	"	"	"	"	"	"	"	"	"	"	"
"	J. Preston et al			"	"	"	"	"	"	22	"	"	8	"	153	"	"	631-2
"	R. L. et al			"	"	"	"	"	"	"	"	"	"	"	"	"	"	"
"	Mrs. W. R. et al			"	"	"	"	"	"	"	"	"	"	"	"	"	"	"
"	Mrs. Mary Florence			E. R. McKinney	Nov	26	"	9 AM	Nov	25	"	Nov	26	"	160 acres Lot no. 156-157	W.D	67	2-3
"	Mrs. Lala B. ^{or Mrs. W. R.}			J. Preston Handig	Jan	9	1941	12:30	Jan	9	1941	Jan	9	1941	237. Area Land 3 tracts bloodworth	W.D	61	480
"	J. H.			State Highway Board of Mo	Jan	17	1942	2	Jan	17	1942	Jan	17	1942	1.798 Area Land Reg'd of way	"	69	441
"	D. C.			Georgia Power Co	Dec	15	"	3	Dec	11	1942	Dec	17	1942	Reg'd of way	Grant	67	382-3
"	A. B.			J. L. Youngblood	Jan	20	1943	2	Jan	20	1943	Jan	20	1943	187 3/4 Area Land in fifth set	W.D	70	47
"	D. C.			M. R. Hodges	Sept	4	"	2	Sept	2	1943	Sept	4	"	199. Area Land in 231st to 2nd St	W.D	67	57

Filing Docket and General Index to Realty Deeds and Mortgages—GRANTORS

Refer to SUB-INDEX in front portion of Book for Alphabetical Arrangement and Page Reference to Names in this Index

Cott Patented Index Systems.
Manufactured by Geo. D. Barnard Sta. Co., St. Louis, Mo.

GRANTORS FAMILY NAMES	GIVEN NAMES ABCDEFGHIH	GIVEN NAMES IJKLMNO	GIVEN NAMES PQRSTUWXYZ	GRANTEES	DATE OF FILING				DATE OF INSTRUMENT			DATE OF RECORD			LOCATION OF PROPERTY OR OTHER DESCRIPTION	KIND OF INST'MT	BOOK	PAGE
					MONTH	DAY	YEAR	HR. M.	MONTH	DAY	YEAR	MONTH	DAY	YEAR				
Hurdie				J. A. Granade	Oct	17	1944	2 PM	Oct	17	1944	Oct	17	1944	100 acres land in 1505' dist	N.D.	74	203
"	J. L.			E. E. Miller	"	15	1945	9 AM	Oct	4	1945	Oct	15	1945	Lot #1 for July 17-1945 (see 70)	"	74	40
"	J. L.			Walter W. Hawthorn	Nov	12	1944	10 AM	Nov	8	"	Nov	13	1944	Lot No 10 & 12. Block D in Gordon	W.D.	74	452-3
"	J. L.			Mr. & Mrs. Raymond Etherton	"	24	"	2 PM	Nov	21	"	Nov	26	"	Lot No 3 & 4 Block B in Gordon	"	74	465
"	Ma Mary	at at		D. Lavender	Feb	22	1946	8 PM	Feb	9	1946	Feb	23	1946	100. Acre Land in 27th Township	"	74	535
"	H. B. Pa	Administrator		M. B. Haede	"	22	"	"	May	1	1928	"	23	"	118 Acre Land	W.D.	74	536
"	M. B.			M. Shepherd	"	"	"	"	Aug	21	1920	"	23	"	118 " "	W.D.	70	305
"	J. L.			Ma Leticia V. Kiff	April	11	1946	10 AM	Apr	11	1946	Apr	11	1946	Lot # 11. Block "C" in Gordon	"	74	569
"	J. L.			Mr. E. L. Kiff at al	"	11	"	"	"	"	"	"	"	"	Lot # 6 Block "C" "	"	"	570
"	J. L.			Mr. Ethel Jones Glodin	"	17	"	"	"	17	"	"	17	"	Lot # 11 Block "D" in Gordon	"	74	573 ^{note} 575
"	J. L.			Arthur Jones Lavender	"	"	"	"	"	"	"	"	"	"	Lot # 6 Block D "	"	"	575
"	J. L.			Mr. & Mrs W. R. Turner	May	14	"	11 AM	May	14	"	May	14	1946	Lot # 12 in Block C in Gordon	"	74	591
"	J. L.			Dr. E. Brown Jr	Aug	5	"	3 PM	May	10	1946	Aug	5	"	Lots # 3 and 4. Block A. in Gordon	"	77	48-9
"	J. L.			(J) Dr. E. Brown Jr	"	7	"	2 PM	Aug	7	"	"	7	"	Lot # 1. and 2. Block A "	"	77	53
"	D. C.			Qu. Power Co.	"	7	"	"	Oct	1	1941	"	14	"	Right of way	W.D.	97	77
"	J. L.			Osceola J. Smith	Sept	11	"	10 AM	Apr	29	1944	Sept	11	"	Lot # 5. Block E. in Gordon	W.D.	97	109-10

Filing Docket and General Index to Realty Deeds and Mortgages—GRANTORS

Refer to SUB-INDEX in front portion of Book for Alphabetical Arrangement and Page Reference to Names in this Index.

Cott Patented Index Systems.
Manufactured by Geo. D. Barnard Sta. Co., St. Louis, Mo.

(7)

GRANTORS FAMILY NAMES	GIVEN NAMES A B C D E F G H	GIVEN NAMES I J K L M N O	GIVEN NAMES P Q R S T U V W X Y Z	GRANTEES	DATE OF FILING				DATE OF INSTRUM'T			DATE OF RECORD			LOCATION OF PROPERTY OR OTHER DESCRIPTION	KIND OF INST'MT	BOOK	PAGE
					MONTH	DAY	YEAR	HR. M.	MONTH	DAY	YEAR	MONTH	DAY	YEAR				
Hardie	J. L.			Hoyt Lane Demardson	Oct	10	1946	9 AM	Nov	8	1946	Oct	11	1946	Lot 1 + 2 in Block B in Gordon	77	157-	
"	"	"		Mrs. Marjorie Bozeman Demard	"	"	"	"	"	"	"	"	"	"	"	"	"	
"	R. L.			Buddy W. Turner	Feb	12	1947	4:30 PM	Sept	24	1946	Feb	12	1947	Lot #5 in Block C in Bond	77	243	
"	J. L.			Jaylor Construction Co	Sept	29	1947	6 PM	Sept	29	1947	Sept	29	1947	Land in city of Gordon	77	417	
"	J. L.			M. Hair Lumber & Supply Co	"	"	"	"	"	"	"	"	"	"	Land by deed 19/1947	"	417	
"	Lorenz Mrs W.R. P.			E. S. Barron	"	30	"	9 PM	May	1	1947	"	30	"	Lot #1 of Block D in Gordon	77	419	
"	J. P.	Guardian		Roy L. Hardie	Oct	7	"	9 AM	Oct	7	"	Oct	8	"	Lot in City of Gordon	"	424	
"	J. L.			Clark Flooring Company	"	25	"	9 AM	Oct	24	"	Oct	25	"	Land in city of Gordon	77	434	
"	R. L.			J. M. Bloodworth	Nov.	7	"	"	Nov	1	1947	Nov.	7	"	Lot in Gordon	77	458-9	
"	J. L.			Clarena F. Hardie	Dec	31	"	10	Dec	18	"	Dec	31	"	Lot #3 in Block B in Bond	77	456	
"	J. L.			Leon J. Aycock	Jan	5	1948	4 PM	Dec	10	"	Jan	5	1948	Lot #5. Block B in Bond	77	504	
"	J. L.			J. E. Brown Jr.	"	8	"	9 PM	Feb	3	1947	Jan	8	1948	Lots #1, 2, 3 and 4 in Block C	77	505	
"	J. L.			Paul Leslie	Mar	10	1948	"	Jan	25	1948	Mar	10	1948	Lot #6. Block B in Gordon	77	550	
"	J. L.			Jones County Bank	"	17	"	"	Mar	12	"	"	17	"	Land by deed 1952	77	551-2	
"	Mrs Olie J. et al			Mrs D. B. Brown	Apr	1	"	10 AM	Apr	1	"	Apr	1	"	60 acres land	77	575	
"	Lorenz et al			R. M. Byrns	"	5	"	2 PM	Apr	5	"	"	6	"	Land by deed 25. 1948	77	544	

Filing Docket and General Index to Realty Deeds and Mortgages—GRANTORS

Refer to SUB-INDEX in front portion of Book for Alphabetical Arrangement and Page Reference to Names in this Index.

Cott Patented Index Systems.
Manufactured by Geo. D. Barnard Sta. Co., St. Louis, Mo.

GRANTORS FAMILY NAMES	GIVEN NAMES ABCDEFGHIH	GIVEN NAMES IJKLMNO	GIVEN NAMES PQRSTUVWXYZ	GRANTEES	DATE OF FILING				DATE OF INSTRUM'T			DATE OF RECORD			LOCATION OF PROPERTY OR OTHER DESCRIPTION	KIND OF INST'MT	BOOK	PAGE
					MONTH	DAY	YEAR	HR. M.	MONTH	DAY	YEAR	MONTH	DAY	YEAR				
Hardie	J. L.			R. F. Giffen	Sept	24	1948	9 AM	Sept	14	1948	Sept	24	1948	Lot # 12 Highway Park, Gordon	WD	80	144
"	J. L.			R. E. Etheridge et al	Feb	2	1949	7 PM	Feb	1	1949	Feb	2	1949	Lot 9 in Gordon	WD	80	251-2
"	"			Jadie Moore Etheridge et al	"	"	"	"	"	"	"	"	"	"	"	"	"	"
"	J. P.			Mocon production Credit Co	Feb	17	1949	9 AM	Feb	5	1949	Feb	18	1949	290 2nd St. & 3rd St. W. 1950	WD	80	283
"	J. L.			Wm. Essie M. Peley	May	27	"	"	Aug	30	1948	May	27	"	Lot in Gordon	WD	80	350-1
"	Clorence			John Wood Dupree Jr.	July	27	"	5 P	June	8	1949	July	25	"	Lot in Gordon	WD	70	518
"	J. P.			Martha C. Hardie	Aug	17	"	8 P	Aug	17	"	Aug	17	"	237 cam Blackwell, Ord	WD	82	148
"	J. L.			Lee W. Kinchen	Oct	10	"	5 PM	Oct	10	"	Oct	14	"	Lot in Gordon	WD	70	530
"	J. L.			D. D. Blankenship	Nov	11	"	9 AM	Oct	19	1949	Nov	11	1949	Lot in Gordon	WD	70	535
"	D. E. Jr			State Highway Dept of Mo	Mar	11	1950	"	Feb	20	1950	Mar	14	1950	0, 1720 am Right of Way	WD	82	272
"	J. L.			"	"	"	"	"	"	9	"	"	"	"	0, 138	"	82	289
"	J. L.			"	"	"	"	"	"	"	"	"	"	"	0, 464	"	82	296
"	J. L.			D. D. Blankenship	June	1	"	10 AM	June	1	"	June	2	"	Lot in Gordon	WD	82	323
"	J. L.			James O. Humphreys	July	19	"	7:30 PM	April	8	1946	July	20	1949	Lot in Gordon	WD	92	364-5
"	Clorence E., Mrs. E. L. et al			Gordon Bank	Aug	17	"	6 AM	Aug	5	1950	Aug	18	"	State Highway 7, 1st St. W. 1950	WD	82	360
"	J. L.			M. B. Hardie	"	28	"	"	"	"	"	Sept	1	"	Lot in Gordon	WD	82	379-80
"	J. L.			E. D. Brown	Sept	11	"	"	June	5	1950	Sept	13	"	"	WD	82	390-1

Filing Docket and General Index to Realty Deeds and Mortgages—GRANTORS

Refer to SUB-INDEX in front portion of Book for Alphabetical Arrangement and Page Reference to Names in this Index

Cott's Patented Index Systems,
Manufactured by Geo. D. Barnard Sta. Co., St. Louis, Mo

(7)

GRANTORS FAMILY NAMES	GIVEN NAMES ABCDEFGHIJ	GIVEN NAMES KLMNO	GIVEN NAMES PQRSTUWXYZ	GRANTEES	DATE OF FILING				DATE OF INSTRUMENT			DATE OF RECORD			LOCATION OF PROPERTY OR OTHER DESCRIPTION	KIND OF INST'M'T	BOOK	PAGE
					MONTH	DAY	YEAR	HR. M.	MONTH	DAY	YEAR	MONTH	DAY	YEAR				
Hardie	Mr T. H.			O. L. Brooker	Nov	7	1950	9	Nov	1	1950	Nov	10	1950	287 acres July dist	Wd	82	437-8
"	W. H. & Mrs W. H.			W. J. Dixon Jr	Jan	26	1951	4	Jan	17	1951	Jan	31	1951	Wps of Mrs Berni Holder	Wd	80	568
"	L. R.			Mrs Victoria M. Hodde	Feb	7	1951	1	Feb	7	1951	Feb	12	1951	Lat in Gordon	Wd	82	497-8
Hardy	Mr L. V. Jr.			L. V. Hardy Jr.	"	27	"	7	"	27	"	"	28	"	1 acre in Pouch dist	Wd	85	8
"	R. L.			Brooker & Sons Co.	Jan	26	"	7	Mar	21	"	Mar	26	"	75 acres July dist	Wd	85	27-30
"	W. H.			W. J. Dixon Jr	June	4	"	7	June	2	"	June	4	"	Transfer of E. H. to hold 4 1/2	Wd	85	236
"	D. C.			Georgia power co	"	15	"	12	Mar	21	"	"	16	"	Right of way	Wd	85	163
"	Mr T. H.			State Highway Dept	Sept	19	"	12	May	8	"	Sept	19	"	" " "	Wd	85	244
"	J. L.			E. D. Branon	Oct	5	"	7	Aug	15	"	Oct	8	"	Lat in Gordon	Wd	85	292-3
"	J. L.			E. E. Lavender	Jan	29	1952	2	Jan	8	1952	Jan	29	1952	Lat in Gordon	Wd	85	359
"	Mrs Bertha E et al			Georgia Koolin Co	Mar	19	1952	7	Mar	19	1952	Apr	11	"	237 acres 5th Land dist.	Wd	85	487-4
"	J. P. et al			" " "	"	"	"	"	"	"	1949	"	"	"	" " "	"	"	"
"	Ray L.			" " "	"	"	"	"	"	18	"	"	"	"	51 " " " "	"	85	485-6
"	T. H.			" " "	"	"	"	"	Dec	2	"	"	"	"	267 acres July dist	"	85	487-8
"	J. L.			E. D. Branon	May	3	"	9	Mar	7	1952	May	4	1952	Lat in Gordon	Wd	89	34
"	J. L.			E. D. Branon	Aug	7	"	"	June	2	"	Aug	11	"	" " "	Wd	89	99

check note
89/99

Filing Docket and General Index to Realty Deeds and Mortgages—GRANTORS

Refer to SUB-INDEX in front portion of Book for Alphabetical Arrangement and Page Reference to Names in this Index

Cott's Patented Index Systems,
Manufactured by Geo. D. Barnard Sta. Co., St. Louis, Mo

7

GRANTORS FAMILY NAMES	GIVEN NAMES ABCDEFGHIJ	GIVEN NAMES JKLMNO	GIVEN NAMES PQRSTUVWXYZ	GRANTEES	DATE OF FILING				DATE OF INSTRUMENT			DATE OF RECORD			LOCATION OF PROPERTY OR OTHER DESCRIPTION	KIND OF INSTMT	BOOK	PAGE
					MONTH	DAY	YEAR	HR. M.	MONTH	DAY	YEAR	MONTH	DAY	YEAR				
Hordie	M. B.			The Gordon Bank	Oct	16	1952	9 am	Oct	13	1952	Oct	17	1952	Lat in Gordon	WD	87	499
"	J. L.			J. P. Westbrook et al	Jan	10	1953	9 am	Nov	3	"	Jan	10	1953	Lat in Gordon	WD	87	213
"	J. L.			Lewis V. Westbrook et al	"	"	"	"	"	"	"	"	"	"	"	"	"	"
"	J. L.			R. F. Gibbs	Jan	22	"	"	Jan	14	1953	"	23	"	"	"	89	220-1
"	J. L.			" " "	"	"	"	"	"	"	"	"	"	"	"	"	89	221
"	Mr W. H. Tol			State Highway Dept.	Feb	21	"	"	Nov	20	1952	Feb	24	"	Right of Way	Prop	87	242
"	V. L. et al			" " "	"	"	"	"	"	"	"	"	25	"	" " "	"	89	242-3
"	J. L.			Edward Burke	Nov	24	1953	9 am	Aug	18	1952	Nov	24	"	Lat #10 in Block "E" Gordon Ga.	WD	89	272
"	J. L.			Edward Burke	"	"	"	"	Sept	29	"	"	"	"	" #11 - City of Gordon	WD	89	272
"	J. L.			Benton Bryant	Sept	22	"	9 am	Feb	14	1953	Sept	22	"	Lat in Gordon	WD	89	409
"	J. L.			City of Gordon	Nov	4	"	9 am	Nov	3	"	Nov	4	"	Various Tracts for Streets	Prop	89	447-8
"	J. L.			E. E. Lavender	Dec	29	"	9 am	Aug	11	1952	Dec	29	"	Lat in Gordon	WD	89	496
"	D. E.			Georgia power co	Jan	22	1954	"	Jan	8	1954	Jan	22	1954	Lat in Gordon	WD	89	578
"	J. L.			R. F. Gibbs	Nov	30	"	"	Jan	25	"	Nov	30	"	Lat in Gordon	WD	89	599-600
"	J. L.			" " "	"	"	"	"	"	12	"	"	"	"	" " "	WD	89	600
"	J. L.			" " "	"	"	"	"	"	"	"	"	"	"	" " "	WD	89	600
"	J. L.			" " "	"	"	"	"	"	"	"	"	"	"	" " "	WD	89	600

Filing Docket and General Index to Realty Deeds and Mortgages—GRANTORS

Refer to SUB-INDEX in front portion of Book for Alphabetical Arrangement and Page Reference to Names in this Index

Cott's Patented Index Systems,
Manufactured by Geo. D. Barnard Sta. Co., St. Louis, Mo.

2

GRANTORS FAMILY NAMES	GIVEN NAMES ABCDEFGHIJ	GIVEN NAMES IJKLMNO	GIVEN NAMES PQRSTUVWXYZ	GRANTEES	DATE OF FILING				DATE OF INSTRUMENT			DATE OF RECORD			LOCATION OF PROPERTY OR OTHER DESCRIPTION	KIND OF INST'M'T	BOOK	PAGE
					MONTH	DAY	YEAR	HR. M.	MONTH	DAY	YEAR	MONTH	DAY	YEAR				
Hordie	L. V.			O. L. Brooks	Aug	30	1954	am	Aug	30	1954	Aug	31	1954	7 1/2 Acres - 1st, 1956	WD	93	121-2
"	J. L.			Robert Lamar Brooks	Sept	13	1954	pm	Sept	22	1953	Sept	14	1954	Lot in Gordon	WD	93	123
"	J. L.			" " "	"	"	"	"	Apr	3	"	"	"	"	Lot in Gordon	WD	93	123-4
"	Mr & Mrs June C. Dal			Matthie V. Emanuel	Oct	4	"	am	Oct	1	1954	Oct	5	1954	2.58 acres Broadwater rd	WD	93	141-2
"	J. L.			Lee Kinchen	Jan	7	1955	am	Oct	12	1954	Jan	8	1955	Lot in Gordon	WD	93	192-00
"	J. L.			Murray W. Turner	Feb	11	"	"	Feb	-	1955	Feb	12	1955	Lot in Gordon	RED	93	229
"	J. L.			James E. Brooks	Mar	3	"	am	June	16	1952	Mar	3	"	Lot in Gordon	WD	93	250
"	J. L.			Curtis D. Smith	Apr	6	"	am	Mar	6	1955	Apr	6	"	Lot in Gordon	WD	93	251
"	J. L.			R. J. Gibbs	"	20	"	"	Dec	17	1954	Apr	22	"	Lot in Gordon	WD	93	269
"	J. L.			Mrs. Essie M. Riley	"	22	"	"	Apr	18	1955	"	26	"	Lot in Gordon (Deed to Correct Error)	WD	86	278
"	J. L.			City of Gordon	May	4	"	"	"	18	"	May	6	"	Right of Way - Road	WD	93	279
"	J. L.			A. L. Pauscher	June	15	"	"	May	19	"	June	15	"	Lot in Gordon	WD	93	299
"	Mr E. E. Jr et al			Zulla E. Jones	Sept	7	"	"	Sept	2	"	Sept	9	"	2 Lots in Gordon	"	93	353
"	E. E. Jr et al			" " "	"	"	"	"	"	"	"	"	"	"	" " "	"	"	"
"	Roy L.			Mr Minnie Lee Hordie	Nov	28	"	"	Nov	28	"	Nov	30	"	2 7/8 Acres - 1st	WD	93	427-8
"	Mr Jewell E.			L. D. Ennis	Dec	1	"	"	"	30	"	Dec	5	"	30 acres with land dirt	WD	97	497-8

Filing Docket and General Index to Realty Deeds and Mortgages—GRANTORS

Refer to SUB-INDEX in front portion of Book for Alphabetical Arrangement and Page Reference to Names in this Index

Cott's Patented Index Systems,
Manufactured by Geo. D. Bernard Sta. Co., St. Louis, Mo

7

GRANTORS FAMILY NAMES	GIVEN NAMES ABCDEFGHIJ	GIVEN NAMES JKLMNO	GIVEN NAMES PQRSTUWXYZ	GRANTEES	DATE OF FILING				DATE OF INSTRUMENT			DATE OF RECORD			LOCATION OF PROPERTY OR OTHER DESCRIPTION	KIND OF INST'MT	BOOK	PAGE	
					MONTH	DAY	YEAR	HR. M.	MONTH	DAY	YEAR	MONTH	DAY	YEAR					
Hordie	J. L.			city of London	Dec	8	1955	am	Nov	20	1955	Dec	9	1955	Right of Way Road	WD	93	510	
"	Ray L.			Minerals & Chemical exp. on land	Jan	9	1956	am	Jan	9	1956	Jan	10	1956	Right of Way Road / 154	WD	93	528	
"	J. L.			E. D. Brown	"	20	"	pm	"	18	"	"	20	1956	Lat in London	WD	93	532.4	
"	Mr Dewlah			London Bank	Feb	14	"	am	Feb	4	"	Feb	18	1955	Right of Way Road Merch 29,	WD	93	359	
"	J. L.			city of London	Mar	6	"	pm	Jan	18	"	Mar	12	"	Right of Way (street)	WD	93	568	
"	J. L.			R. F. Tibbs	"	6	"	pm	"	18	"	"	14	"	Lat in London	WD	93	571	
"	J. L.			E. H. Peley	"	29	"	pm	Mar	13	"	"	29	"	" " "	WD	93	592.3	
"	J. L.			J. H. Coleman	May	4	"	am	Aug	4	1952	May	7	1956	Lat in London	8-B	WD	96	15-6
"	Mr Bertha C.			J. H. Hordie	June	7	"	"	Jan	2	1954	June	14	"	237 A Phosphate Dist	WD	96	61	
"	J. L.			W. L. Turner	June	7	"	am	May	16	1956	June	14	"	Lat in London	3-D	WD	96	44.5
"	J. L.			E. D. Brown	June	26	"	pm	Mar	27	"	June	28	"	Lat in London	7-C	WD	96	82
"	J. L.			Kenneth Hammond	"	28	"	am	Mar	-	"	June	29	"	Lat in London 169 J	WD	96	83.4	
"	J. L.			Trudy W. Turner	Aug	6	"	am	Feb	21	"	Aug	8	"	Lat in London	3-C	WD	96	125
"	J. L.			E. D. Brown	"	17	1956	pm	July	7	"	Aug	18	1956	Lat in London	8-C	WD	96	169
"	J. L.			F. L. Hawthorne	"	30	"	am	Aug	18	"	Aug	30	"	Lat in London	14, 15, 16 G	WD	96	177-8
"	J. L.			Mr May B. Turner	Oct	11	"	pm	Sept	5	"	Oct	11	"	Lat in London	7, 8, 9	WD	96	184

Filing Docket and General Index to Realty Deeds and Mortgages—GRANTORS

Refer to SUB-INDEX in front portion of Book for Alphabetical Arrangement and Page Reference to Names in this Index

Cott's Patented Index Systems,
Manufactured by Geo. D. Barnard Sta. Co., St. Louis, Mo

GRANTORS FAMILY NAMES	GIVEN NAMES ABCDEFGHIJ	GIVEN NAMES JKLMNO	GIVEN NAMES PQRSTUVWXYZ	GRANTEES	DATE OF FILING				DATE OF INSTRUMENT			DATE OF RECORD			LOCATION OF PROPERTY OR OTHER DESCRIPTION	KIND OF INST'M'T	BOOK	PAGE
					MONTH	DAY	YEAR	HR. M.	MONTH	DAY	YEAR	MONTH	DAY	YEAR				
Hordie	J. L.			E. D. Brown	Nov	3	1956	am	Aug	30	1956	Nov	5	1956	Lot in Gordon	9-c	100	96 222
"	Mr. May Ethridge Dal			Wilkinson County	"	9	"	"	"	"	"	Nov	9	"	Right of Way		100	96 229
"	Emory G. per app			Eva M. Hordie	Jan	14	1957	am	Jan	8	1957	Jan	16	1957	104 1/2 acs 5th dist 1 acre 1/2 county - St. J. S.		100	96 275-6
"	J. L.			C. J. Zumer, Jr	Jan	19	1957	am	June	21	1956	Jan	21	1957	Lot 19 Block G Hordie subdivision, Gordon		100	96 280-1
"	J. L.			H. C. Blankenship	Mar	8	1957	pm	Feb	27	1957	Mar	11	1957	Lot 6 + 7 Block K Hordie in Gordon		100	96 331-
"	J. L.			L. D. Brown	Mar	14	1957	am	Feb	4	1957	Mar	15	1957	Lot 4 Block D Hordie subdivision		100	96 334-5
"	May E. Dal			May Ethridge	Mar	26	1957	noon	Apr	21	1957	Mar	26	1957	93 acs - Gladwin Co. dist		100	96 343-4
"	J. L.			A. J. Wilson	Apr	10	1957	am	Jan	26	1954	Apr	11	1957	Lot 6 Sanders survey pt. Hordie sub.		100	96 353
"	J. L.			Furniture ch. of Gordon	May	13	1957	am	Apr	22	1957	May	14	1957	Lot 1 Block F of L. Hordie - Gordon		100	96 392
"	J. P.			Minerals Chemists corp. of K.	May	13	1957	pm	May	13	1957	May	14	1957	237 acs 5th land dist	min. cont	100	96 392
"	J. L.			James Caldwell	July	1	1957	am	Sept	-	1956	July	1	1957	Lot 10 Block G pt. Hordie sub. in Gordon		100	96 447-8
"	J. L.			Richard D. Davis, Jr	"	"	"	"	"	"	"	"	"	"	Lot 9 Block G pt. Hordie sub. - Gordon		100	96 448
"	J. L.			R. G. Lessey	"	10	"	am	Feb	11	1957	July	10	1957	Lot 5 Block C Highland pt. ^{Gordon}		100	96 462
"	Mr. T. H.			May Ministry Baptist church	Aug	26	1957	am	Feb	10	1956	Aug	29	1957	100 acs May dist	land	100	96 506
"	Conrad & B.			Minerals & Chemists corp. of K.	Nov	19	1957	am	Feb	28	1957	Nov	19	1957	Min. rights - 210 acs 4th dist	land	100	96 589
"	Conrad & B.			Jim Walter corp	"	"	"	"	Nov	7	1957	Nov	20	"	100 acs 5th dist (96 589)		100	

Filing Docket and General Index to Realty Deeds and Mortgages—GRANTORS

Refer to SUB-INDEX in front portion of Book for Alphabetical Arrangement and Page Reference to Names in this Index

Cott's Patented Index Systems,
Manufactured by Geo. D. Barnard Sta. Co., St. Louis, Mo

7

GRANTORS FAMILY NAMES	GIVEN NAMES ABCDEFGHIJ	GIVEN NAMES JKLMNO	GIVEN NAMES PQRSTUVWXYZ	GRANTEES	DATE OF FILING				DATE OF INSTRUMENT			DATE OF RECORD			LOCATION OF PROPERTY OR OTHER DESCRIPTION	KIND OF INST'M'T	BOOK	PAGE
					MONTH	DAY	YEAR	HR. M.	MONTH	DAY	YEAR	MONTH	DAY	YEAR				
Hardie				Mr Donald B. Maxwell	Dec	14	1957	11:30 am	Sept	-	1957	Dec	18	1957	Queen Property H. W. Wright & Associates	PA	99	11
"				Mr Winnie B. et al	Feb	14	1958	4 pm	Feb	7	1958	Feb	28	1958	23200000 Quincy st	WD	99	120-1
"	J. L.			E. J. Brunon	Mar	5	1958	7 pm	Jan	16	1958	Mar	15	1958	Lot 13 + 14 Block B Nodie Sub. Gordon	WD	99	130
"	J. L.			E. J. Brunon	"	"	"	"	"	"	"	"	"	"	lot 9 Block B. Nodie Sub. Gordon	WD	99	130-1
"	J. L.			E. F. Turner	Mar	9	1958	9 am	Feb	5	1958	Mar	22	1958	Lot 8 Block B. Nodie Sub. Gordon	WD	99	141-7
"				Mr T. H. et al	Mar	24	1958	2 pm	Mar	22	1958	Mar	25	1958	lot in Quincy	WD	99	152
"	J. L.			Doyle C. Edmund	Mar	24	1958	4 pm	Jan	31	1958	Mar	26	1958	lot in Gordon	WD	99	152
"	J. L.			M. W. Baska	June	25	1958	9 am	Apr	28	1958	June	25	1958	2 lots in Gordon #12 + #13 Block G	WD	99	254
"	J. L.			Larry A. Edmund	July	3	1958	9 am	Jan	5	1958	July	5	1958	2 lots in Gordon	WD	99	261
"	J. L.			A. C. Calvert	Aug	6	1958	9 am	Apr	19	1958	Aug	6	1958	lot in Gordon	WD	99	287
"				James B. Johnson	Oct	1	1958	9 am	Sept	26	1958	Oct	3	1958	5000000 Quincy st	WD	99	317
"	D. C.			Southern City, Inc.	Oct	21	1958	9 am	Oct	20	1958	Oct	24	1958	88.117 over Bank st	WD	99	331-2
"	D. C.			Sovereign Trust Co. et al	Mar	7	1959	9 am	Mar	21	1959	Mar	11	1959	7000000 Bank st	WD	86	302
"	J. L.			A. W. Johnson, et al	Mar	13	1959	9 am	Oct	-	1958	Mar	13	1959	lot in Gordon	WD	99	404-5
"	J. L.			Mary F. Johnson et al	"	"	"	"	"	"	"	"	"	"	"	"	"	"
"	J. L.			Marion B. Wilson	Mar	28	1959	9 am	Jan	22	1959	Mar	1	1959	lot in Gordon	WD	99	437-2

Filing Docket and General Index to Realty Deeds and Mortgages—GRANTORS

Refer to SUB-INDEX in front portion of Book for Alphabetical Arrangement and Page Reference to Names in this Index

Cott's Patented Index Systems,
Manufactured by Geo. D. Barnard Sta. Co., St. Louis, Mo

GRANTORS FAMILY NAMES	GIVEN NAMES ABCDEFGHIJ	GIVEN NAMES KLMNO	GIVEN NAMES PQRSTUVWXYZ	GRANTEES	DATE OF FILING				DATE OF INSTRUMENT			DATE OF RECORD			LOCATION OF PROPERTY OR OTHER DESCRIPTION	KIND OF INST'MT	BOOK	PAGE
					MONTH	DAY	YEAR	HR. M.	MONTH	DAY	YEAR	MONTH	DAY	YEAR				
Hardie	D. C.			Georgiapaver Co.	May	19	1959	am	May	11	1959	May	20	1959	Trt near Gordon	FD	99	487
"	J. L.			L. A. Pooch	June	3	1959	pm	Jan	31	1959	June	9	1959	Lot 10 Block C. Kodie Sub. - Gordon	WD	99	511
"	J. L.			Joe Ray Brooks	June	9	1959	pm	Feb	16	1959	June	10	1959	Lot 7 Block H. Kodie Sub. - Gordon	WD	99	518-9
"	J. L.			William J. Proctor, Jr	Nov	3	1959	am	Oct	15	1959	Nov	4	1959	Lot 1+2 Block H " " "	WD	101	52
"	Ray L.	I & L		Wilkinson County	Nov	17	1959	am				Nov	17	1959	Right of Way	WD	101	63
"	J. L.			E. D. Brown	Dec	14	1959	am	June	7	1959	Dec	7	1959	Lot in Gordon	WD	101	101
Hardie	J. L.			Doyle C. Dennard	June	29	1960	am	June	29	1960	June	29	1960	Lot in Gordon	WD	102	300-1
"	J. L.			Delmar P. Jones	July	6	1960	am	Nov	29	1959	July	7	1960	Lot in City of Gordon	WD	101	309-10
"	C. L.			Carl A. Quar	July	8	1960	am	July	8	1960	July	9	1960	2 acres in City of Gordon	WD	101	313-4
"	J. L.			C. J. Turner, Jr.	Aug	12	1960	pm	Dec	30	1958	Aug	13	1960	207 Lot #20 in City of Gordon	WD	101	345
"	J. L.			Donald R. Neal	Aug	26	1960	pm	Jan	11	1960	Aug	27	1960	Lot 17 Block C. - Holler - Gordon	WD	101	365
"	J. L.			Robert N. Caswell	Sept	10	1960	am	Aug	2	1952	Sept	10	1960	Tract in City of Gordon	WD	86	346
"	J. L.			E. B. Branan	Dec	5	1960	am	Nov	17	1960	Dec	5	1960	Lot 16 Block "M" in Gordon	TR	101	462-3
"	J. L.			Lamar Eugene Brooks, et. al	Dec	10	1960	am	Nov	7	1960	Dec	14	1960	Lots 7+8 Block "8" in Gordon	TR	101	477
"	J. L.			Mrs. L aure M. Brooks, et. al	"	"	"	"	"	"	"	"	"	"	"	"	"	"
"	Mrs. Hattie			Luther Vera Hardy	Dec	14	1960	pm	Dec	14	1960	Dec	17	1960	40 Acre, more, 331st (Kramch) G.M. Dist.	TR	101	505

Filing Docket and General Index to Realty Deeds and Mortgages—GRANTORS

Refer to SUB-INDEX in front portion of Book for Alphabetical Arrangement and Page Reference to Names in this Index

Cott's Patented Index Systems,
Manufactured by Geo. D. Barnard Sta. Co., St. Louis, Mo

GRANTORS FAMILY NAMES	GIVEN NAMES ABCDEFGHIJ	GIVEN NAMES IJKLMNO	GIVEN NAMES PQRSTUWXYZ	GRANTEES	DATE OF FILING				DATE OF INSTRUMENT			DATE OF RECORD			LOCATION OF PROPERTY OR OTHER DESCRIPTION	KIND OF INST'M'T	BOOK	PAGE
					MONTH	DAY	YEAR	HR. M.	MONTH	DAY	YEAR	MONTH	DAY	YEAR				
Hardie	R. A.	et al		Mr L. V. Hardie	Jan	6	1961	10	June	23	1932	Jan	6	1961	120 acres Ramoth St.	WR	86	352
Hardy	Mr L. V.	et al		" " "	"	"	"	"	"	"	"	"	"	"	"	"	"	"
Hardie	J. L.			Kenneth L. Turner	Jan	10	1961	9 A.M.	Sept.	9	1960	Jan	10	1961	Lot in Boston	WR	101	523
"	J. L.			Maurin B. Nelson	Jan	12	1961	9 A.M.	Jan.	2	1961	Jan.	12	1961	Lots in Boston	WR	101	527-28
Hardy	Leithen Vera			Boston Bank	Jan	18	1961	9 A.M.	Jan.	7	1961	Jan	18	1961	Tract in 331st St. District Satisfied April 1, 1967	WR	100	338
Hardy	Martha A.			Wilkinson County Bank	Jan	18	1961	9 P.M.	Jan.	6	1961	Jan.	18	1961	1/4 acre in Dorchester Satisfied June 1, 1990	WR	79	287
Hardie	L. E.			Otis F. Winton	Feb	17	1961	9 A.M.	Feb	17	1961	Feb	18	1961	Tract in Boston	WR	86	356
"	J. L.			William J. Proctor, Jr.	Feb	21	1961	9 A.M.	Feb	7	1961	Feb	21	1961	Tract in Boston	WR	101	567
"	Mrs. F. H.	et al.		Byron F. M'Book	Mar	29	1961	2 P.M.	Mar	24	1961	Mar	29	1961	1/4 acre in Town of Dry	WR	101	571-2
"	W. J.			Four County Bank	Apr	7	1961	9 A.M.	Mar	30	1959	Apr	9	1961	of O Mrs Johnson	WR	83	456
"	J. L.			E. S. Branavan	Apr	26	1961	9 A.M.	Mar	27	1961	Apr	20	1961	Lot in Boston	WR	103	12
"	J. L.			Arthur J. Lander	May	9	1961	9 P.M.	July	12	1956	May	9	1961	Lot in Boston	WR	103	31-32
"	J. L.			E. S. Branavan	June	8	1961	9 A.M.	May	13	1961	June	8	1961	Lot in Boston	WR	103	64
"	J. L.			B. H. Driffin, et al.	June	9	1961	4:30 P.M.	May	13	1961	June	10	1961	Lot in Boston	WR	103	67-68
"	J. L.			Mrs. Helma L. Driffin et al.	"	"	"	"	"	"	"	"	"	"	"	"	"	"
"	J. L.	et al.		Wilkinson County Development Corp	June	17	1961	10 A.M.	June	10	1961	June	17	1961	1 acre in Boston	"	103	81

Filing Docket and General Index to Realty Deeds and Mortgages—GRANTORS

Clifford Walker, Attorney General.

Refer to SUB-INDEX in front portion of Book for Alphabetical Arrangement and Page Reference to Names in this Index.

Cott's Patented Index Systems. Owned and manufactured by Walker, Evans & Cogswell Co., Charleston, S. C.

N. B.—This system of indexing is patented, and same covers both the Sub-Index and sheets comprising the General Index. The Loose Leaf Binder is also patented, both being the patents of C. M. COTT, Walker, Evans & Cogswell Co., of Charleston, S. C., and owners of these patents, and furnish these Sheets and Binders in North Carolina, South Carolina, Georgia, Florida and Alabama.

GRANTORS FAMILY NAMES	GIVEN NAMES ABCDEFGHIJ	GIVEN NAMES KLMNO	GIVEN NAMES PQRSTUVWXYZ	GRANTEES	DATE OF FILING				DATE OF INST'MT			DATE OF RECORD			LOCATION OF PROPERTY OR OTHER DESCRIPTION	Kind of Inst'mt	Book	Page
					Month	Day	Year	Hour	M	Month	Day	Year	Month	Day				
Haskie	D. S.	et. al.		Wilkinson County Development Corp.	June 17 1961	2:30	Q.M.	June 10 1961	June 17 1961	1	acre in Gordon	WA	103	81				
"	J. L.			Lamar Eugene Brooks et. al.	July 3 1961	8:00	P.M.	May 13 1961	July 5 1961		Lot in Gordon	WA	103	95-96				
"	J. L.			Mrs. Sandra Brooks et. al.	"	"	"	"	"	"	"	"	"	"				
"	J. L.			A. B. Vinson	July 18 1961	9	Q.M.	July 11 1961	July 18 1961		Lot in Gordon	WA	103	110				
"	J. L.			E. S. Branan	Aug. 17 1961	9	Q.M.	July 11 1961	Aug 17 1961		Lots in Gordon	WA	103	139-40				
"	J. L.			F. E. Peony	Aug. 23 1961	9	Q.M.	July 14 1961	Aug-23 1961		Lots in Gordon	WA	103	147				
"	J. L.			Leon P. Jackson	Oct. 14 1961	11	Q.M.	May 31 1961	Oct 16 1961		Lot in Gordon	WA	103	197				
"	Mrs. Minnie Lee			Milledgeville State Hospital Building	Oct. 18 1961	9	Q.M.	Aug. 14 1961	Oct. 20 1961		Business Fracts	SB	103	201-23				
"	Key L.			Kingsbury Barr	Oct. 26 1961	10	Q.M.	Oct. 25 1961	Oct. 27 1961		57 acres in Gray Co. Dist.	WA	103	217-18				
"	J. L.			E. S. Branan	Nov. 3 1962	2	P.M.	Oct. 26 1961	Nov. 5 1962		Lots in Gordon	WA	103	379				
"	L. E., Jr.	et. al.		B. F. Ditt	Nov. 7 1962	9	Q.M.	Feb. 27 1962	Nov. 7 1962		Lots in Gordon	WA	103	381				
"	D. S.			Georgia Power Co.	Apr. 28 1962	9	Q.M.	Apr. 20 1962	Apr. 28 1962		Right of Way across tract of land	Leasement	103	446				
"	Mrs. Catherine B.	et. al.		Edmond P. Summers	May 28 1962	9	Q.M.	May 21 1962	May 28 1962		Tract of land in Gordon	WA	103	465-4				
"	J. L.			Gordon Methodist Church	May 31 1962	9	Q.M.	Nov. 20 1962	June 2 1962		Lot in Gordon	WA	103	475				
"	Key L.			Mrs. B. B. Ashell	June 1 1962	9	Q.M.	Feb. 5 1962	June 2 1962		Roadway 15 wide in 5th Land Dist.	WA	103	476-7				
"	J. L.			W. B. Briggan	June 25 1962	1	P.M.	Feb. 12 1962	June 25 1962		Lot in Gordon	WA	103	505				

CHK. NO. 103/476-7

103/505

Filing Docket and General Index to Realty Deeds and Mortgages—GRANTORS

Cott's Patented Index Systems. Owned and manufactured by Walker, Evans & Cogswell Co., Charleston, S. C.

7 Clifford Walker, Attorney General.

Refer to SUB-INDEX in front portion of Book for Alphabetical Arrangement and Page Reference to Names in this Index.

GRANTORS FAMILY NAMES	GIVEN NAMES ABCDEFGHIJ	GIVEN NAMES KLMNOP	GIVEN NAMES QRSTUVWXYZ	GRANTEES	DATE OF FILING				DATE OF INST'MT			DATE OF RECORD			LOCATION OF PROPERTY OR OTHER DESCRIPTION	Kind of Inst'mt	Book	Page
					Month	Day	Year	Hour	Month	Day	Year	Month	Day	Year				
Hardie	J. L.			Robert S. Johnson	July	20	1962	9 A.M.	May	17	1962	July	27	1962	Lots in Gordon	WD	103	539-40
"	J. L.			E. S. Branan	Aug	30	1962	2 P.M.	Jan.	27	1962	Aug	31	1962	Lot in Gordon	WD	103	593-4
"	J. L.			Louis W. Larendu, et. al.	Sept.	15	1962	9 A.M.	Thur.	28	1962	Sept.	17	1962	Lot in Gordon	WD	105	1
"	J. L.			Mrs. Marion L. Larendu, et. al.	"	"	"	"	Thur.	28	1962	"	"	"	Lot in Gordon	"	105	1
"	J. L.			Louis W. Larendu, et. al.	"	"	"	"	Mar.	21	1962	"	"	"	Lot in Gordon	"	105	1-2
"	J. L.			Mrs. Marion L. Larendu, et. al.	"	"	"	"	"	"	"	"	"	"	"	"	105	1-2
"	Mrs. S. H.			May M. Hardie	Dec.	1	1962	9 A.M.	Nov.	30	1962	Dec.	3	1962	2.57 1/2 Acre in Dry	Promissory - Atty.	105	119-120
"	J. L.			Anderson Lloyd, Jr.	Nov.	16	1963	9 A.M.	Sept.	19	1958	Nov.	19	1963	Right-of-Way on Kately Dr. & Montclair	Document	105	308-9
"	J. L.			Elton Sapp	Mar.	29	1963	4:40 P.M.	Jan.	27	1962	Apr.	4	1963	Lot in Gordon	WD	105	340
"	J. L.			Luther K. Layton	May	14	1963	2 P.M.	Oct.	17	1961	May	14	1963	Lot in Gordon	WD	105	413
"	J. L.			Billy S. Baine	July	1	1963	2 P.M.	June	14	1963	July	1	1963	Lot in Gordon	WD	105	495
"	J. L.			W. L. Turner	Sept.	28	1963	9 A.M.	June	29	1963	Sept.	28	1963	Lot in Gordon	WD	108	1
"	J. L.			E. S. Branan	Oct.	30	1963	2 P.M.	Oct.	14	1963	Nov.	5	1963	Lot in Gordon	WD	108	53-4
"	J. L.			Mrs. Helen F. Holloway, et. al.	Oct.	31	1963	9 A.M.	Oct.	23	1963	Nov.	5	1963	Lot in Gordon	WD	108	56
"	J. L.			Mrs. W. B. Holloway, et. al.	Oct.	31	1963	2 P.M.	Oct.	23	1963	Nov.	5	1963	Lot in Gordon	WD	108	56
"	J. L.			E. S. Branan	Jan.	10	1964	2 P.M.	Nov.	4	1963	Jan.	10	1964	Tract in Gordon	WD	108	163

Filing Docket and General Index to Realty Deeds and Mortgages—GRANTORS

Refer to SUB-INDEX in front portion of Book for Alphabetical Arrangement and Page Reference to Names in this Index

Cott Patented Index Systems.
Manufactured by Geo. D. Barnard Sta. Co., St. Louis, Mo

7

GRANTORS FAMILY NAMES	GIVEN NAMES ABCDEFGHIJ	GIVEN NAMES KLMNOP	GIVEN NAMES QRSTUVWXYZ	GRANTEES	DATE OF FILING				DATE OF INSTRUMENT			DATE OF RECORD			LOCATION OF PROPERTY OR OTHER DESCRIPTION	KIND OF INST'MT	BOOK	PAGE
					MONTH	DAY	YEAR	HR. M.	MONTH	DAY	YEAR	MONTH	DAY	YEAR				
Hardie	Mrs. S. H.			Max Hardie	Mar.	26	1965	A.M.	Mar.	9	1965	Mar.	31	1965	182 acres in Drey	WD	109	273-4
Hardie	Mrs. S. H.			Mrs. Grace Baffinger	"	"	"	"	Mar.	9	1965	Mar.	31	1965	23 acres in Drey	WD	109	274-5
"	J. L.			Balvin Brooks	May	25	1965	P.M.	Apr.	3	1964	May	26	1965	Lot in Gordon	WD	109	381
"	Mrs. S. H.			J. B. Youmans, et. al.	May	26	1965	A.M.	Mar.	9	1965	May	26	1965	26 acres in Wilkinson County	WD	109	385
"	Mrs. S. H.			Mrs. J. B. Youmans, et. al.	"	"	"	"	"	"	"	"	"	"	"	"	"	"
"	J. L.			E. G. Branam	Aug.	24	1965	P.M.	July	27	1965	Aug.	24	1965	Lot in Gordon	WD	109	504-5
"	J. L.			E. G. Branam	Sept.	20	1965	P.M.	Aug.	17	1965	Sept.	21	1965	Lot in Gordon	WD	109	534
"	J. L.			Mrs. Emogene Erskow ^{Smith} Balkom	Nov.	10	1965	A.M.	Mar.	20	1962	Nov.	10	1965	Lot in Gordon	WD	110	38-39
"	Max M.			H. B. Richardson, Jr.	Dec.	28	1965	A.M.	Dec.	27	1965	Dec.	28	1965	Tract in 1505th (Drey) Dist. S.M.	WD	110	119-120
"	J. P. (Preston)			J. P. Hardie, Jr.	Jan.	25	1967	A.M.	Jan.	25	1967	Jan.	25	1967	55 acres in 328th (Bloomwich) S.M. Dist.	WD	112	26
"	J. L.			Larry B. Bernard	Mar.	17	1967	A.M.	Mar.	3	1967	Mar.	17	1967	Lot in Gordon	WD	112	181
"	Felton Theodore			Majorie B. Bernard	Mar.	21	1967	A.M.	Mar.	15	1967	Mar.	21	1967	Power of Attorney - All property	PA	112	188
"	R. G.			Walter A. Scott	Mar.	29	1967	P.M.	Mar.	29	1967	Mar.	29	1967	4 acres in 331st S.M. Dist.	WD	112	213
"	Luther Vera			M. H. Everett	Apr.	1	1967	A.M.	Apr.	1	1967	Apr.	1	1967	Tract in 328th S.M. Dist. ^{Tract in 328th S.M. Dist.}	WD	112	488
"	Mrs. Fernell C.			D. G. Briemell, Jr. et. al.	Apr.	26	1967	A.M.	Mar.	11	1965	Apr.	26	1967	1 acre in 328 S.M. Bloomwich Dist.	WD	112	371-2
"	Mrs. Fernell C.			Vickie Janice Briemell et. al.	"	"	"	"	"	"	"	"	"	"	"	"	"	"
"	Mrs. L. V.			Linsey Hardy	Aug.	26	1967	A.M.	June	14	1966	Aug.	26	1967	80 acres in Kawat - Dist.	^{Copy to} Kawate	112	122-4

Filing Docket and General Index to Realty Deeds and Mortgages — GRANTORS

COTT FAMILY NAME INDEX No. 1-Split
Copyright 1933 A122559

Open at Proper Tab according to First Letter or Letters of Name and refer to Buff Sub-Index sheet for page reference.

Made by The Cott Index Company, Columbus, Ohio
Foote & Davies, Inc., Atlanta, Georgia

(2)

GRANTORS FAMILY NAMES	GIVEN NAMES ABCDEFGHIJ	GIVEN NAMES JKLMNO	GIVEN NAMES PQRSTUVWXYZ	GRANTEES	DATE OF FILING				DATE OF INSTRUMENT			DATE OF RECORD			LOCATION OF PROPERTY OR OTHER DESCRIPTION	KIND OF INST.	BOOK	PAGE
					Month	Day	Year	Hr. M.	Month	Day	Year	Month	Day	Year				
Hardy	Mrs. L. T.			Jimmy Hardy	Aug	26	1967	9 ¹⁰ A.M.	Jan	16	1967	Aug	26	1967	Option to purchase - 80 acres in Ranch Dist.	Extension	113	122-4
"	Mrs. L. T.			"	"	"	"	"	Aug	17	"	"	"	"	Extension	113	122-4	
Hardie	J. L.			Joseph Burton Sessions, et al	Sept.	16	1967	9 ⁹ A.M.	Mar.	15	1967	Sept.	16	1967	Lot in Gordon	WFS	113	206
"	J. L.			Mrs. Berdye Arnold Sessions, et al	"	"	"	"	"	"	"	"	"	"	"	"	"	"
"	J. L.			Heart of Am. Broadcasting System Corp	Nov.	28	1967	10 ¹⁰ A.M.	May	6	1967	Nov.	28	1967	2 acres in Gordon	WFS	113	465
"	B. B.			L. J. Hardie	Feb.	7	1968	9 ⁹ A.M.	Mar.	-	1967	Feb.	7	1968	4 acres in 331 st S. M. Dist.	WFS	114	91
"	J. L.			Barlow L. Billings, et al	Feb.	12	1968	9 ⁹ A.M.	May	15	1967	Feb.	12	1968	Lot #11, Block "B" - Hardie subdivision	WFS	114	111
"	J. L.			Constance B. Billings, et al	"	"	"	"	"	"	"	"	"	"	"	"	"	"
"	J. L.			City of Boston	Mar.	5	1968	4 ⁴ P.M.	Dec.	29	1961	Mar.	5	1968	10' Easement across property in Gordon	Easement	114	187
"	J. L.			Carl H. McDaniel	May	14	1968	11 ¹¹ A.M.	May	1	1963	May	14	1968	Lot in Gordon	WFS	114	597
"	J. L. et al.			City of Boston	May	21	1968	9 ⁹ A.M.	May	17	1968	May	21	1968	Property between Waverly St & Johnson Ave	Easement	114	630
"	Max et al			J. T. Etheridge	July	15	1968	2 ² P.M.	July	-	1968	July	15	1968	3 acres down of July	WFS	115	114-5
"	Mrs. Hattie (mch. v. dr.)			Jimmy Hardie	July	24	1968	4 ⁴ P.M.	-	-	-	July	26	1968	80 acre Ranch dist. S. M.	WFS	115	143
Hardy	Luther Vera Jr. et al			Mrs. Hattie Hardy	Sept	24	1968	12 ¹² noon	Feb.	-	1968	Sept	24	1968	80 acre Ranch dist. S. M.	WFS	115	478-9
Hardie	Luther Vera Jr.			M. K. Everett	Oct	4	1968	4 ⁴ P.M.	Oct	4	1968	Oct	4	1968	Edwards & Sons & Partners 1, 1970	WFS	115	571-3
Hardy	Hattie			Jimmy Hardy	Jan	20	1969	10 ¹⁰ A.M.	Dec.	19	1968	Jan	20	1969	3 ¹ / ₂ in 80 acre Ranch dist	WFS	116	404
Hardie	J. L.			Carl E. Williams	June	14	1969	9 ⁹ A.M.	June	11	1969	June	14	1969	2 lots in Gordon	WFS	117	412

Filing Docket and General Index to Realty Deeds and Mortgages — GRANTORS

(7)

COTT FAMILY NAME INDEX No. 1-Split
Copyright 1933 A122559

Open at Proper Tab according to First Letter or Letters of Name and refer to Buff Sub-Index sheet for page reference.

REG. U. S. PAT. OFFICE *Chas. McCall* County Indexes Since 1888 An Identifying Trade Mark.

GRANTORS FAMILY NAMES	GIVEN NAMES ABCDEFGHIJ	GIVEN NAMES KLMNO	GIVEN NAMES PQRSTUVWXYZ	GRANTEES	DATE OF FILING				DATE OF INSTRUMENT			DATE OF RECORD			LOCATION OF PROPERTY OR OTHER DESCRIPTION	KIND OF INST.	BOOK	PAGE				
					Month	Day	Year	Hr. M.	Month	Day	Year	Month	Day	Year								
Hardy	Lawrence	Sutton		Luther Van Hardy, Jr	July	16	1969	3	Oct	-	1968	July	16	1969	4000	331st	dist. W. M.	WCD	117	359		
"	Sutton			Jimmy Hardy	July	16	1969	4	June	-	1969	July	16	1969	1/2	1st. 8000	Round lot	WCD	117	590		
"	J. P.			W. F. Belete	Sept	9	1969	9	Sept	8	1969	Sept	9	1969	3600	5th	land dist	WCD	118	166 45-7		
"	J. L.			John M. Green et al	Nov	15	1969	10	Nov	6	1969	Nov	15	1969	2 lots	1/2	Hardie subdivision	WCD	118	480		
"	J. L.			Delenn A. Brown et al	"	"	"	"	"	"	"	"	"	"	"	"	"	"	"	"		
"	J. L.			Kenneth J. Horton et al	"	"	"	"	"	"	"	"	"	"	"	"	"	"	"	"		
"	Jimmy	et al	Receiver	Hedgerford & Timber Co. Inc.	Feb.	7	1970	9	Feb.	2	1970	Feb.	7	1970	56.96	0000	331st	dist. W. M.	WCD	119	237-8	
"	John	et al		Dorson Bank	Feb.	14	1970	9	Feb.	11	1970	Feb.	14	1970	26.00	0000	331st	dist. W. M.	WCD	119	255-7	
"	Jimmy	et al		"	"	"	"	"	"	"	"	"	"	"	"	"	"	"	"	"		
"	J. L.			Jessie L. Jackson	May	9	1970	9	April	-	1970	May	9	1970	Lot	in	Dorson	WCD	119	611-12		
"	J. L.			Middle Georgia Home Builders	Oct	15	1970	11	Oct	3	1970	Oct	15	1970	Lot	in	Dorson	WCD	121	33		
"	J. L.			Glenn E. Jernell	May	25	1971	10	June	4	1968	May	25	1971	Lot	in	Dorson	WCD	122	372		
"	W.C.			Georgia Power Co	May	28	1971	9	May	17	1971	May	28	1971	Right	of	Way	WCD	122	377		
"	Max	Mayerhans	Jr	Margaret Elizabeth V. Hardy	June	8	1971	9	Aug	6	1969	June	8	1971	Owner	property		WCD	122	429-34		
"	Luther	Van		John E. Hardy	Aug	5	1971	9	Aug	4	1971	Aug	5	1971	Tract	5th	land	dist	WCD	123	94	
"	Altho	June	C. et al	Mattie Vinson et al	Sept	1	1971	9	Aug	30	1971	Sept	1	1971	258	0000	37-5th	dist. W. M.	WCD	123	202 203	
"	L. S.			Charles E. Spang	Sept	29	1971	11	Sept	27	1971	Sept	29	1971	14 1/2	0000	5th	land	dist	WCD	123	316 317

Filing Docket and General Index to Realty Deeds and Mortgages — GRANTORS

COTT FAMILY NAME INDEX No. 1-Split
Copyright 1933 A122589

Open at Proper Tab according to First Letter or Letters of
Name and refer to Buff Sub-Index sheet for page reference.

Made by The Cott Index Company, Columbus, Ohio
Foote & Davies, Inc., Atlanta, Georgia

(7)

GRANTORS FAMILY NAMES	GIVEN NAMES ABCDEFGHIJ	GIVEN NAMES KLMNO	GIVEN NAMES PQRSTUVWXYZ	GRANTEES	DATE OF FILING				DATE OF INSTRUMENT			DATE OF RECORD			LOCATION OF PROPERTY OR OTHER DESCRIPTION	KIND OF INST.	BOOK	PAGE	
					Month	Day	Year	Hr. M.	Month	Day	Year	Month	Day	Year					
Hardil	Mr	Mr	M (Magret 3)	James Henry Wimberly	Oct.	27	1971	2	pm	Oct.	27	1971	Oct	27	1971	212.69 acres 3th Land dist.	WD	123	406 407
"	J. L.			W. E. Bulcom	Dec.	1	1971	am	Nov.	27	1959	Dec	1	1971	Lat in Gordon	WD	123	611	
"	Mr	L. V.	Dr.	L. V. Hardy, Jr.	Dec	11	1971	am	Dec	4	1971	Dec	11	1971	Tract 5th land dist.	Deed	123	643	
"	John E.			Thomas E. Wallace	Jan.	19	1972	pm	Jan.	19	1972	Jan.	19	1972	10 1/2 acres 331st dist. 2m.	WD	124	154	
"	W. E.			Mina Mc Coy	Mar	14	1972	am	Mar	14	1972	Mar	14	1972	24 1/2 acres 331st dist 2m	WD	124	480 491	
"	J. L.			Albert Stanley Wilson, Jr.	Mar	27	1972	am	Feb	-	1972	Mar	27	1972	Lat in Gordon	WD	124	570 571	
"	J. L.			Debecca A. Wilson, Ad	"	"	"	"	"	"	"	"	"	"	"	"	"	"	"
"	W. E.			Johannie Sanders	Apr	10	1972	am	Aug	-	1969	Apr	10	1972	3 Lots in Gordon	WD	124	640	
"	J. L.			M. E. Wimberly, Ad	Apr	11	1972	pm	Mar	11	1972	Apr	11	1972	Lat in Gordon	WD	124	653	
"	J. L.			Annis Mae Wimberly, Ad	"	"	"	"	"	"	"	"	"	"	"	"	"	"	"
"	L. S.			Clarence A. Hutto	Apr	25	1972	pm	Apr	25	1972	Apr	26	1972	5.19 acres 5th land dist.	WD	125	17	
"	J. L.			D. T. Matthews, Ad	May	10	1972	pm	May	10	1972	May	10	1972	Lat in Gordon	WD	125	94	
"	J. L.			Dolby Kathleen Matthews, Ad	"	"	"	"	"	"	"	"	"	"	"	"	"	"	"
"	W. E.			E. L. Brown	May	23	1972	pm	Apr	21	1972	May	23	1972	2 P. of Mina Mc Coy	2m	125	171	
"	W. E.			Jimmy W. Huffman, Ad	May	31	1972	am	May	31	1972	May	31	1972	Lat Holiday/Kells	WD	125	215 217	
"	W. E.			Davis M. Huffman, Ad	"	"	"	"	"	"	"	"	"	"	"	"	"	"	"
"	W. E.			Jecketh Heidi Brown	Feb.	3	1973	am	Nov.	-	1972	Feb	3	1973	13 3/4 acres 331st dist. 2m	WD	127	190	

Filing Docket and General Index to Realty Deeds and Mortgages — GRANTORS

(7)

COTT FAMILY NAME INDEX No. 1-Split
Copyright 1938 A122559

Open at Proper Tab according to First Letter or Letters of
Name and refer to Buff Sub-Index sheet for page reference.

REG. U. S. PAT. OFFICE *Chas. McCott* County Indexes Since 1888
An Identifying Trade Mark

GRANTORS FAMILY NAMES	GIVEN NAMES ABCDEFGHIJ	GIVEN NAMES JKLMNO	GIVEN NAMES PQRSTUVWXYZ	GRANTEES	DATE OF FILING				DATE OF INSTRUMENT			DATE OF RECORD			LOCATION OF PROPERTY OR OTHER DESCRIPTION	KIND OF INST.	BOOK	PAGE
					Month	Day	Year	Hr. M.	Month	Day	Year	Month	Day	Year				
Hardie	J. L.			Ray Walton Wood	Feb	5	1973	10 am	Jan	6	1973	Feb	5	1973	Lat in Gordon	WCD	127	200
Hardy	Jimmy			John Hardy	Feb	24	1973	am	Mar	-	1972	Feb	24	1973	28 1/2 acres 331st S.M. Dist.	WD	127	327- 328
Hardie	J. L.			Harold L. Davis	Mar	28	1973	7 pm	June	20	1969	Mar	28	1973	Lat in Gordon	WCD	127	519
Hardie	J. L.			Harold L. Davis	Apr	2	1973	11:30 am	April	1st	1967	Apr	2	1973	Lat in Gordon	WD	127	527
"	Ray Lee			Weather Wood & Zimber, Inc	May	23	1973	1 Pm	May	23	1973	May	23	1973	50 acres Long Mt. Wm S.M. District	TL	128	55-6
"	J. Preston			Joel Jacob Hardie	Aug	30	1973	11 Am	Aug	30	1973	Aug	30	1973	100 acres in 328 (Bleedworth) S.M.	WD	128	617
"	J. Preston			James Preston Hardie Jr.	Sept	29	1973	11 Am	Sept	29	1973	Sept	29	1973	20 acres 328th (Bleedworth) Dist. S.M.	WD	128	720
Hardy	L. V.			John E. Hardy	Dec	15	1973	10:30 am	Nov	2	1973	Dec	15	1973	3 Tracts in 331st (Ramble) Dist. S.M.	WD	129	388- 389
Hardie	Joel J.			The Federal Bank Bank of Columbia	Jan	11	1974	3 am	Dec	28	1973	Jan	11	1974	Tracts in 331st (Ramble) District	WD	129	578- 579
"	J. L.			City of Gordon	Feb	6	1974	3 Pm	Feb	-	1974	Feb	6	1974	2 Tracts in Gordon	WD	130	100
Hardy	John			Wilkinson County	Apr	5	1974	10 am	July	9	1973	Apr	5	1974	Project No. 7894	RD	130	532
Hardy	Deaton			Wilkinson County	Apr	5	1974	9 am	July	9	1973	Apr	5	1974	Project No. 7894	RD	130	541
Hardie	D. C.			City of Gordon	May	13	1974	9 am	Mar	27	1974	May	13	1974	Sewage - Right-of-Way	Law	130	739-
"	D. C.			Georgia Power Company	May	18	1974	11 am	May	9	1974	May	18	1974	Right-of-Way	Grant	131	69
Hardy	John E.			Carl E. Griffin	Aug	8	1974	9 am	Aug	8	1974	Aug	8	1974	4 acres - 331st (Ramble) S.M. Dist.	Deed	131	563
"	John E.			Luther Vera Hardy, Jr.	Aug	29	1974	11 Am	-	-	1974	Aug	29	1974	36 acres, 331st (Ramble) S.M. D	WD	131	700
"	L. V.			W. J. Warren et al	Sept	3	1974	am	Aug	-	1974	Sept	3	1974	36 acres, - 331st (Ramble) S.M. D	DPB	131	728- 730

Filing Docket and General Index to Realty Deeds and Mortgages — GRANTORS

COTT FAMILY NAME INDEX No. 1-Split
Copyright 1933 A122559

Open at Proper Tab according to First Letter or Letters of
Name and refer to Buff Sub-Index sheet for page reference.

Made by The Cott Index Company, Columbus, Ohio
Foote & Davies, Inc., Atlanta, Georgia

(7)

GRANTORS FAMILY NAMES	GIVEN NAMES ABCDEFGHIJ	GIVEN NAMES KLMNO	GIVEN NAMES PQRSTUVWXYZ	GRANTEES	DATE OF FILING				DATE OF INSTRUMENT			DATE OF RECORD			LOCATION OF PROPERTY OR OTHER DESCRIPTION	KIND OF INST.	BOOK	PAGE
					Month	Day	Year	Hr. M.	Month	Day	Year	Month	Day	Year				
Hardy	L. V.			et al Mrs. Martha Warren Engelhard Minerals & Chemicals Corporation	Sept.	3	1974	am	Aug	-	1974	Sept.	3	1974	Tract 5 th Land District	132	241-242	
Hardie	Ray L.			Thomas Lloyd Giffers	Feb	10	1975	am	Dec	18	1974	Feb	10	1975	Lot in Gordon	ED	133	98
Hardie	Victor	McCrackin	Ray	et al Jessie Lee Kerwin	Mar	7	1975	PM	Jan	28	1975	Mar	7	1975	0.15 acres - City of Gordon	WD	133	267
"	J. L.			et al Wald M. Kerwin	"	"	"	"	"	"	"	"	"	"	"	"	"	"
"	J. L.			Mrs. J. L. Jackson	Mar	7	1975	PM	Jan	28	1975	Mar	7	1975	0.08 acres - City of Gordon	WD	133	268
"	J. L.			Jadie Etheridge et al	Mar	7	1975	PM	Mar	-	1975	Mar	7	1975	0.08 acres - City of Gordon	WD	133	270
"	"	"	"	Raymond Etheridge et al	"	"	"	"	"	"	"	"	"	"	"	"	"	"
Hardie	Marvin	Burke	per Executor	Ruth Smith Hardie et al	Apr.	18	1975	am	Jan.	-	1975	Apr.	18	1975	Devised Property	WD	133	695-696
"	"	"	"	et al Marvin B. Hardie, Jr.	"	"	"	"	"	"	"	"	"	"	"	"	"	"
"	"	"	"	et al Virginia H. Grosenick	"	"	"	"	"	"	"	"	"	"	"	"	"	"
"	L. B.	et al		L. B. Hardie et al	Aug.	15	1975	AM	Aug.	15	1975	Aug.	15	1975	9 acres in Lot 100 - 4 th Land District	WD	135	44-45
"	"	"	"	et al Mrs. Carrie Collins Hardie	"	"	"	"	"	"	"	"	"	"	"	"	"	"
"	"	"	"	et al L. B. Hardie et al	"	"	"	"	"	"	"	"	"	"	"	"	"	"
"	"	"	"	et al Mrs. Carrie Collins Hardie	"	"	"	"	"	"	"	"	"	"	"	"	"	"
"	W. B.			Deaton + Loren Hardie	Oct.	29	1975	am	Aug	11	1974	Oct.	29	1975	Devised property	Will	135	576-582
"	W. B.			Deaton + Loren Hardie	Oct.	29	1975	am	Sept	30	1975	Oct.	29	1975	108 acres 5 th Land District	Grant	135	583-584

Filing Docket and General Index to Realty Deeds and Mortgages — GRANTORS

(7)

REG. U. S. PAT. OFFICE *Chem-Lite* County Indexes Since 1888 An Identifying Trade Mark

Open at Proper Tab according to First Letter or Letters of Name and refer to Buff Sub-Index sheet for page reference.

COTT FAMILY NAME INDEX No. 1-SPLIT © 1948 Made By The Cott Index Company, Columbus, Ohio Mfg. Cott Patent Index Systems

GRANTORS FAMILY NAMES	GIVEN NAMES ABCDEFGH	GIVEN NAMES IJKLMNO	GIVEN NAMES PQRSTUVWXYZ	GRANTEES	DATE OF FILING				DATE OF INSTRUMENT			DATE OF RECORD			LOCATION OF PROPERTY OR OTHER DESCRIPTION	KIND OF INST.	BOOK	PAGE
					Month	Day	Year	Hr. M.	Month	Day	Year	Month	Day	Year				
Hardie	Hattie			Norman E. Brooks	Jan.	4	1978	9:30 am	Dec.	30	1977	Jan.	4	1978	Interest in 14 3/4 acres - Ranch Dist.	Deed	145	433-
"	Mrs. Mollie (m. d.)			Norman E. Brooks	Jan.	4	1978	9:30 am	Dec.	30	1977	Jan.	4	1978	1/2 undivided interest - 100 acres - Ranch Dist.	Deed	145	434
"	J. A.			Mrs. Elizabeth Hardie	Jan.	4	1978	9:30 am	Dec.	23	1977	Jan.	4	1978	14 3/4 acres - Ranch Dist.	Deed	145	433
"	M. E. per Adm.			R. A. Hardie et al	Jan.	4	1978	9:30 am	Dec.	23	1977	Jan.	4	1978	1/2 undivided interest - 100 acres - Ranch Dist.	Deed	145	434
"	" " "			L. V. Hardie et al	"	"	"	"	"	"	"	"	"	"	Property in Ranch Dist.	Deed	145	436-
"	R. A. et al			R. A. Hardie	Jan.	4	1978	9:30 am	Dec.	23	1977	Jan.	4	1978	4.50 acres - 2 tracts - Wilshire	Deed	145	438
Hardy	Mrs. L. V. et al			" " "	"	"	"	"	"	"	"	"	"	"	" " " "	"	"	"
Hardie	Luther Vera et al			Norman E. Brooks	Jan.	4	1978	9:30 am	Dec.	23	1977	Jan.	4	1978	1.25 acres - Ranch Dist.	Deed	145	436-
Hardy	L. S. et al			" " "	"	"	"	"	"	"	"	"	"	"	Tract - Ranch Dist.	Deed	145	438
Hardie	Hattie et al			Norman E. Brooks	Jan.	4	1978	9:30 am	Dec.	23	1977	Jan.	4	1978	" " " "	Deed	"	"
"	Luther Vera et al			" " "	"	"	"	"	"	"	"	"	"	"	14 3/4 acres - Ranch Dist.	Deed	145	436-
Hardy	L. S. et al			" " "	"	"	"	"	"	"	"	"	"	"	" " " "	"	"	"
Hardie	Mrs. Mollie (m. d.)			Norman E. Brooks	Jan.	4	1978	9:30 am	Dec.	23	1977	Jan.	4	1978	14 3/4 acres - Ranch Dist.	Deed	145	438
"	Hattie			Norman E. Brooks	Jan.	4	1978	9:30 am	Dec.	23	1977	Jan.	4	1978	1/2 undivided interest - 100 acres - Ranch Dist.	Deed	145	436-
"	L. V. et al			L. M. Dykes	Jan.	4	1978	9:30 am	Dec.	23	1977	Jan.	4	1978	1/2 undivided interest - 100 acres - Ranch Dist.	Deed	145	438
"	R. A. et al			" " "	"	"	"	"	"	"	"	"	"	"	Interest in 14 3/4 acres - Ranch Dist.	Deed	145	436-
"	L. V. per Adm.			R. A. Hardie	Jan.	4	1978	9:30 am	Dec.	23	1977	Jan.	4	1978	10 1/4 acres - Ranch Dist.	Deed	145	438
					Jan.	4	1978	9:30 am	Dec.	23	1977	Jan.	4	1978	1 Lat - 18 acres - 331 st Wilshire Dist.	Deed	145	436- 437

Filing Docket and General Index to Realty Deeds and Mortgages — GRANTORS

REG. U. S. PAT. OFFICE *Chas. McClure* County Indexes Since 1888 An Identifying Trade Mark

Open at Proper Tab according to First Letter or Letters of Name and refer to Buff Sub-Index sheet for page reference.

COTT FAMILY NAME INDEX No. 1-SPLIT © 1948 Made By The Cott Index Company, Columbus, Ohio Mfg. Cott Patent Index Systems

(7)

GRANTORS FAMILY NAMES	GIVEN NAMES ABCDEFGH	GIVEN NAMES IJKLMNO	GIVEN NAMES PQRSTUVWXYZ	GRANTEES	DATE OF FILING				DATE OF INSTRUMENT			DATE OF RECORD			LOCATION OF PROPERTY OR OTHER DESCRIPTION	KIND OF INST.	BOOK	PAGE
					Month	Day	Year	Hr. M.	Month	Day	Year	Month	Day	Year				
Hardy	John E.	et al		Jimmy Hardy	Apr	21	1978	4:30 Pm	Apr	20	1978	Apr	21	1978	78 1/2 acres - 331 st (Ramah) S.M. Dist.	WD	146	462-463
"	Jimmy			The Garden Bank	Apr	21	1978	4:30 Pm	Apr	30	1978	Apr	21	1978	28 acres - 331 st (Ramah) S.M. Dist.	DPS	146	464-466
Hardie	Joel Jacob			James A. Hamell	Oct	19	1978	9 am	Oct	9	1978	Oct	19	1978	103 3/4 acres - 5 th Land Dist.	WD	148	373
"	D.C.			Floriabell Reese	Dec	22	1978	9 pm	Dec	-	1978	Dec	22	1978	1 acre in Garden	WD	149	125
Hardy	Luther	Vera		Wilkinson Country	Mar	16	1979	4 Pm	Mar	23	1979	Mar	16	1979	P.R. 7894	RWD	149	672
"	L.S.			Ronald A. Gann	Mar	21	1979	11:30 am	Mar	16	1979	Mar	21	1979	1.84 acres - 5 th Land Dist.	WD	149	700
"	Jimmy	et al		Otis M. & Marie S. Chivers	May	21	1979	9 am	May	18	1979	May	21	1979	4.98 acres - 331 st (Ramah) S.M. Dist.	WD	150	480-481
Hardie	Heaton	et al		Wilkinson Country	May	24	1979	11 am	May	25	1978	May	24	1979	Right-of-way	Dud	150	511
"	D.L.	et al		"	"	"	"	"	"	"	"	"	"	"	"	"	"	"
Hardy	John E.			John E. & Cynthia A. Hardy	May	24	1979	1:40 Pm	May	24	1979	May	24	1979	3 acres 331 st (Ramah) S.M. Dist.	WD	150	519
"	John E. & Cynthia A.			Federal Land Bank of Columbia	May	24	1979	1:40 Pm	Apr	25	1979	May	24	1979	3.02 acres - 5 th Land Dist.	RSD	150	520-522
"	Jimmy	et al		Otis M. Chivers et al	Mar	12	1980	" am	Mar	11	1980	Mar	12	1980	4.98 acres - 331 st (Ramah) S.M. Dist.	WD	153	550-551
"	"	"		Marie S. Chivers, et al	"	"	"	"	"	"	"	"	"	"	"	"	"	"
Hardie	D.C.			D.L. Brooks	Mar	26	1980	3 Pm	Jan	30	1966	Mar	26	1980	45 acres - 331 st (Ramah) S.M. Dist.	WD	153	606-607
Hardy	John E.			Georgia-Carolina Properties, Inc	Apr	2	1980	9 am	Mar	26	1980	Apr	2	1980	Non-exclusive Right of Way 60 acres - Ramah District	WD	153	674-676
Hardie	Mrs. Molly (M.F.)			Norman E. Brooks	Apr	2	1980	9 am	Mar	28	1980	Apr	2	1980	143 acres - Ramah District	WD	153	677-678
"	Mrs. Rattie			Norman E. Brooks	Apr	2	1980	9 am	Mar	28	1980	Apr	2	1980	1/2 interest - 100 acres - Ramah Dist	WD	153	677-678

Filing Docket and General Index to Realty Deeds and Mortgages — GRANTORS

(7)

REG. U. S. PAT. OFFICE *Chas. McCorkle* County Indexes Since 1888 An Identifying Trade Mark

Open at Proper Tab according to First Letter or Letters of Name and refer to Buff Sub-Index sheet for page reference.

COTT FAMILY NAME INDEX No. 1-SPLIT © 1948 Made By The Cott Index Company, Columbus, Ohio Mfg. Cott Patent Index Systems

GRANTORS FAMILY NAMES	GIVEN NAMES ABCDEFGH	GIVEN NAMES IJKLMNO	GIVEN NAMES PQRSTUWXYZ	GRANTEES	DATE OF FILING				DATE OF INSTRUMENT			DATE OF RECORD			LOCATION OF PROPERTY OR OTHER DESCRIPTION	KIND OF INST.	BOOK	PAGE
					Month	Day	Year	Hr. M.	Month	Day	Year	Month	Day	Year				
Hardie	D. C.			Central Georgia Production Credit Association	May	16	1980	9 Am						30 acres - Raymond Land Dist.	F.S	80-	258	
"	D. C.			Peggy G. Smith	Nov	3	1980	10 Am	Oct	31	1980	Nov	3	2 acres - 331 st (Ramah) S.M. Dist.	WD	155	479	
"	J. L.			Carlos L. Billings et al	Nov	25	1980	4:45 Am	Nov	-	1980	Nov	25	Tract - City of Gordon	WD	155	637	
"	" "			Constance C. Billings et al	"	"	"	"	"	"	"	"	"	" " " "	"	"	"	
"	Patrick Emory			Eva M. Hardie	Mar	3	1981	9 Am	Feb	23	1981	Mar	3	101 1/2 acres - 5 th Land Dist	9c D	156	673	
"	Carl Thomas			Eva M. Hardie	Mar	3	1981	9 Am	Feb	23	1981	Mar	3	101-1/2 acres + 3 acres - 5 th Land Dist	9c D	156	679	
"	D. C.			Larry Reese	Mar	23	1981	9 Am	Mar	6	1981	Mar	23	Tract - 331 st S.M. Dist	WD	157	105	
"	J. L.			F. K. Hirstead	June	24	1981	9 Am	Feb	23	1982	June	24	Tract - City of Gordon	WD	158	120	
"	J. L.			F. K. Hirstead	June	24	1981	9 Am	Oct	2	1983	June	24	Tract - City of Gordon	WD	158	121	
Hardy	Jimmy			Rodger Johnson	Aug	3	1981	11:50 Am	July	-	1981	Aug	3	16.2 acres - 331 st (Ramah) S.M. Dist.	WD	158	483	
Harold	D. C.			Ferry Reese	Sept	4	1981	4 Am	Aug	31	1981	Sept	4	1 acre - City of Gordon - 331 st S.M. Dist	WD	159	27	
"	Eva M.			San-Pacific Corporation	Sept	8	1981	9 Am	Sept	4	1981	Sept	8	98.3 acres - 1505 th S.M. District	WD	159	35	
Hardie	Winnie Bloodworth		at/for per co-executors	Winnie B. Roy E. Tolbert	Feb	23	1982	2:30 Am	Feb	19	1982	Feb	23	Tract - City of Gordon	WD	160	610	
"	Winnie Bloodworth		at/for Winnie B., per co-executors	Roy E. Tolbert	Feb	23	1982	2:30 Am	Dec	10	1981	Feb	23	Tract - City of Gordon	WD	160	615	
"	James P. Jr.			O'Connell Electric Membership Corp.	June	8	1982	1:30 Am	May	28	1982	June	8	Right of Way	WD	161	623	
Hardy	Luther Vera et al			John E. Hardy	Sept	2	1982	4 Am	July	-	1977	Sept	2	Int in 61.5 acres - 331 st Ramah S.M. Dist	WD	162	427- 428	
Hardie	D. C.			Thomas B. Johnston et al	Nov	8	1982	10:30 Am	Oct	22	1982	Nov	8	13.03 acres - City of Gordon	Ground Lease agreement	163	102- 104	

Filing Docket and General Index to Realty Deeds and Mortgages — GRANTORS

REG. U. S. PAT. OFFICE *Chas. McCorkle* County Indexes Since 1888 An Identifying Trade Mark

Open at Proper Tab according to First Letter or Letters of Name and refer to Buff Sub-Index sheet for page reference.

COTT FAMILY NAME INDEX No. 1-SPLIT © 1988
Made By The Cott Index Company, Columbus, Ohio
Mfg. Cott Patent Index Systems

(7)

GRANTORS FAMILY NAMES	GIVEN NAMES ABCDEFGH	GIVEN NAMES IJKLMNO	GIVEN NAMES PQRSTUVWXYZ	GRANTEES	DATE OF FILING				DATE OF INSTRUMENT			DATE OF RECORD			LOCATION OF PROPERTY OR OTHER DESCRIPTION	KIND OF INST.	BOOK	PAGE
					Month	Day	Year	Hr. M.	Month	Day	Year	Month	Day	Year				
Hardie	D.C.			Frank L. Matthews et al	Nov	8	1982	10:30 AM	Oct	22	1982	Nov	8	1982	13.02 acres - City of Gordon	Lease agreement	163	102-106
"	D.C.			Thomas B. Johnston et al	Nov	8	1982	10:30 AM	Oct	22	1982	Nov	8	1982	323 acres - divers tracts	Lease agreement	163	107-115
"	"	"	"	Frank L. Matthews et al	"	"	"	"	"	"	"	"	"	"	"	"	"	"
"				W.B. per executor et al	Dec	21	1982	9 AM	Dec	17	1982	Dec	21	1982	Tract - Land Lts. 30+49-5th Land Dist.	Lease of	163	322-323
"				J.L. et al (as exec)	"	"	"	"	"	"	"	"	"	"	"	"	"	"
"				W.B. per executor et al	"	"	"	"	"	"	"	"	"	"	"	"	"	"
"				J.L. et al (as exec)	"	"	"	"	"	"	"	"	"	"	"	"	"	"
"	D.C.			Freight Kaslin Company	Feb	15	1983	9 AM	Jan	1	1983	Feb	15	1983	Right of Way	Casement	163	706-710
"				Mrs. Margaret Zell (Mrs. Max M.)	Apr	15	1983	9 AM	Jan	-	1983	Apr	19	1983	182 acres - Town of Troy	Lease of	164	357-358
"				Max Thomas et al	"	"	"	"	"	"	"	"	"	"	"	"	"	"
"	D.C.			Wilkinson Kaslin Associates, LTD	Apr	26	1983	9 AM	Apr	11	1983	Apr	28	1983	236 acres - 27th Land Dist.	Amendment of Lease Agree.	164	424-429
"	J.L.			Robert Johnson	May	23	1983	10:30 AM	May	23	1983	May	27	1983	Lots - City of Gordon	W.D.	164	593
"				Georgia Simbelland, Inc	Aug	1	1983	3:30 PM	Aug	1	1983	Aug	8	1983	182 acres - Town of Troy	Timber Sale Contract	145	350-352
"	D.C. et al			Aglethorpe Power Corp.	Sept	23	1983	2 PM	Sept	22	1983	Sept	28	1983	Right of Way	Easement	166	148-151
"	D.C.			Earl Keith House	Apr	9	1984	2:30 PM	Apr	6	1984	Apr	12	1984	2.32 acres Ld 207 331st GMD	W.D.	168	196
"	D.C.			Elmer + Nell Smallwood	Apr	13	1984	5 PM	Apr	13	1984	Apr	24	1984	1 acre, 331 GMD Ld 207	W.D.	168	235
"	D.C.			Georgia Power Company	Aug	1	1984	9 AM	July	12	1984	Aug	8	1984	Right of Way	Casement	169	337

Filing Docket and General Index to Realty Deeds and Mortgages — GRANTORS

(17)

REG. U. S. PAT. OFFICE *ChumCott* County Indexes Since 1888 An Identifying Trade Mark

Open at Proper Tab according to First Letter or Letters of Name and refer to Buff Sub-Index sheet for page reference.

6077 FAMILY NAME INDEX No. 1-SPLIT © 1988 Made By The Cott Index Company, Columbus, Ohio Mfg. Cott Patent Index Systems

GRANTORS FAMILY NAMES	GIVEN NAMES ABCDEFGH	GIVEN NAMES IJKLMNO	GIVEN NAMES PQRSTUVWXYZ	GRANTEES	DATE OF FILING				DATE OF INSTRUMENT			DATE OF RECORD			LOCATION OF PROPERTY OR OTHER DESCRIPTION	KIND OF INST.	BOOK	PAGE
					Month	Day	Year	Hr. M.	Month	Day	Year	Month	Day	Year				
Hardie,	D. C.			William Price et al	Nov	16	1984	9 am	Nov	15	1984	Nov	19	1984	1 acre - 331 st (Ramoth) 5th District	WD	170	325
"	"			Edna Price et al	"	"	"	"	"	"	"	"	"	"	"	"	"	"
Hardy,	John E.			Luther Vera Hardy	Nov	26	1984	4 pm	-	-	1984	Nov	28	1984	1/2 5 acres - 331 st (Ramoth) 5th District	WD	170	373
Hardie,	James Preston Jr.			Wilkinson County	Dec	17	1984	11:30 am	Dec	14	1984	Dec	18	1984	Right of way PR 2256	RWD	170	638- 639
Hardy,	John E. & Cynthia A.			Mattha Warren	Jan	10	1985	9 am	Jan	1	1985	Jan	11	1985	3 acres - 331 st (Ramoth) 5th Dist.	SD	170	781- 783
Hardie,	D. C.			Ray Lee Moore	Apr	1	1985	11 am	Mar	29	1985	Apr	1	1985	1 acre - 331 st Ramoth 5th Dist	WD	171	667
"	J. L.			J. H. Coleman	June	3	1985	8 am	May	8	1985	June	3	1985	lots - City of Gordon	WD	172	218
"	James Preston, Jr.			Wilkinson County	June	19	1985	8:10 am	June	10	1985	June	19	1985	PR 2256	RWD	172	296- 297
"	J. L.			Robert Johnson	June	24	1985	9:10 am	June	-	1985	June	24	1985	2 lots - City of Gordon	WD	172	349
"	D. C.			Dept. of Transportation	July	3	1985	11:30 am	May	31	1985	July	10	1985	Easement	Soil Easement	172	419- 423
"	D. C.			Ray Lee Moore	Aug	23	1985	9 am	Aug	20	1985	Aug	28	1985	1.0 acre - 331 st (Ramoth) 5th Dist	WD	172	800
"	D. C.			Jerry G. House	Aug	27	1985	9 am	Aug	-	1985	Aug	28	1985	0.8 acre - 331 st (Ramoth) 5th Dist	WD	172	819
"	J. L.			J. L. Hardie et al	Sept	23	1985	11:15 am	Sept	19	1985	Sept	25	1985	lot - City of Gordon	WD	173	173
"	"			Catherine B. Hardie et al	"	"	"	"	"	"	"	"	"	"	"	"	"	"
"	"			James Dexter Hardie et al	"	"	"	"	"	"	"	"	"	"	"	"	"	"
"	"			Don Loran Hardie et al	"	"	"	"	"	"	"	"	"	"	"	"	"	"
"	J. L.			J. L. Hardie et al	Sept	23	1985	11:15 am	Sept	19	1985	Sept	25	1985	lots - City of Gordon	WD	173	174

FILING DOCKET AND GENERAL INDEX TO REALTY DEEDS AND MORTGAGES — GRANTORS

REV. U. S. County Indexes Since 1888
PAT OFFICE *AmCot* An Identifying Trade Mark

Open at Proper Tab according to First Letter or Letters of
Name and refer to Buff Sub-Index sheet for page reference.

COTT FAMILY NAME INDEX NO. 1-SPLIT © 1949
MADE BY THE COTT INDEX COMPANY, COLUMBUS, OHIO
SOLD BY THE CLYDE CASTLEBERRY CO., COVINGTON, GA.

(7)

GRANTORS FAMILY NAMES	GIVEN NAMES ABCDEFGHIJ	GIVEN NAMES KLMNO	GIVEN NAMES PQRSTUVWXYZ	GRANTEES	DATE OF FILING				DATE OF INSTRUMENT			DATE OF RECORD			LOCATION OF PROPERTY OR OTHER DESCRIPTION	KIND OF INST.	BOOK	PAGE
					Month	Day	Year	Hr. M.	Month	Day	Year	Month	Day	Year				
Hardie	J. L.			Catherine B. Hardie et al	Sept	23	1985	11:15 am	Sept	19	1985	Sept	25	1985	Lots - City of Gordon	WD	173	174
"	"			James Denton Hardie et al	"	"	"	"	"	"	"	"	"	"	"	"	"	"
"	"			Don Louan Hardie et al	"	"	"	"	"	"	"	"	"	"	"	"	"	"
"	D. C.			William & Edna Price	Sept	27	1985	9 am	Sept	24	1985	Oct	3	1985	1.0 acre - 331 st Ramoth) & m Dist	WD	173	203
"	D. C.			Rosetta Edmond	Dec	23	1985	9 am	Dec	13	1985	Dec	27	1985	1.0 acre - 331 st Ramoth) & m Dist.	WD	174	93
"	D. C.			The City of Gordon	Apr	28	1986	11:20 am	Apr	23	1986	Apr	29	1986	50 ft. x 118.4 ft.; City of Gordon	Deed to Road	174	329
"	D. C.			The City of Gordon	Feb	3	1986	11 am	Apr	-	1986	Feb	4	1986	50 ft. x 118.4 ft. City of Gordon	Corrected Deed to Road	174	323
"	D. C.			Georgia Power Company	Feb	11	1986	9 am	Apr	15	1986	Feb	12	1986	Right of way	Eas- ment	174	450
"	J. L.			Eloise Holder	Apr	2	1986	9 am	Mar	24	1986	Apr	3	1986	Lot 15, Block C; City of Gordon	OC to	175	45
"	J. L.			Ronald L. Beck	Apr	17	1986	9 am	Apr	18	1986	Apr	17	1986	Lot - City of Gordon	WD	175	189
"	J. L.			Robert A. Caswell	Apr	17	1986	9 am	Mar	13	1986	Apr	17	1986	Lot - City of Gordon	WD	175	191
"	D. C.			Jerry Reese	June	26	1986	2:10 pm	June	26	1986	June	27	1986	0.5 acre - City of Gordon	WD	175	708
"	Allen E. & Cynthia A.			J. H. Holliman	June	27	1986	9 am	June	13	1986	June	27	1986	3 tracts - Town of McIntyre	D SD	176	3-4
"	D. C.			Bobby R. Bloodworth	July	14	1986	9 am	July	9	1986	July	15	1986	1 acre - 331 st Ramoth) & m Dist	WD	176	144
"	James P. Jr.			James P. Hardie, III	July	14	1986	10:45 am	July	7	1986	July	15	1986	2 acres - 328 th (Bloodworth) & m Dist	WD	176	147
"	Jewel C.			James P. Hardie, III	July	14	1986	10:45 am	July	7	1986	July	15	1986	2 acres - 328 th (Bloodworth) & m Dist	WD	176	148
"	Linda V. et al			Ma. Koolin Co., Inc	Sept	15	1986	9 am	July	1	1986	Sept	16	1986	125 acres - 321 st (Lewiston) & m Dist	Notice of sale	177	57- 58

FILING DOCKET AND GENERAL INDEX TO REALTY DEEDS AND MORTGAGES - GRANTORS

(7)

REG. U. S. PAT OFFICE *Chambers* County Indexes Since 1888 An Identifying Trade Mark

Open at Proper Tab according to First Letter or Letters of Name and refer to Buff Sub-Index sheet for page reference.

COTT FAMILY NAME INDEX NO. 1-SPLIT © 1949 MADE BY THE COTT INDEX COMPANY, COLUMBUS, OHIO SOLD BY THE CLYDE CASTLEBERRY CO., COVINGTON, GA.

GRANTORS FAMILY NAMES	GIVEN NAMES ABCDEFGHIJ	GIVEN NAMES KLMNO	GIVEN NAMES PQRSTUVWXYZ	GRANTEES	DATE OF FILING				DATE OF INSTRUMENT			DATE OF RECORD			LOCATION OF PROPERTY OR OTHER DESCRIPTION	KIND OF INST.	BOOK	PAGE
					Month	Day	Year	Hr. M.	Month	Day	Year	Month	Day	Year				
Hardie,	James P., III		Cynthia G.	First Nat'l Bk of Ind	Dec	16	1986	2	Dec	5	1986	Dec	18	1986	2 acres - 328 th (Baldwin) GMD.	WD	178	284- 293
"	Martha Allen			Ananise James, Jr.	Dec	30	1986	1:30	Dec	29	1986	Dec	31	1986	1/4 acre - Jones of - Lexington	WD	178	433
Hardy,	Oliver			Pacific Corp	July	17	1987	9	July	10	1987	July	20	1987	28 1/2 acres - 331 st GMD -	WD	181	98- 99
Hardie,	Wendell A. etal			The Central & Southern Bank of Georgia	Nov	20	1987	9	Oct	16	1987	Nov	25	1987	131.84 acres - Baldwin & Wilkinson	WD	182	294- 296
"	Wendell A. etal			Lois E. Ruffree etal	Mar	21	1988	9	Dec	25	1988	Mar	22	1988	Wickinson & Baldwin 2 tracts - 328 th GMD - 5 th GMD	WD	183	460- 466
"	"	"	"	Lois Ruffree etal	"	"	"	"	"	"	"	"	"	"	"	"	"	"
Hardy,	Oliver E. & Cynthia A.			James S. Rice	Mar	23	1988	11:50	Mar	22	1988	Mar	25	1988	tract - Jones of meadow #B13/171	WD	183	483- 484
Hardie,	Wendell A. etal			Phum Hill Subdivision	May	9	1988	9	Apr	20	1988	May	13	1988	lots #1-4, Baldwin & Wilkinson Co.	WD	184	191- 193
"	Max J.			Lois E. Rice	June	3	1988	12	May	25	1988	June	6	1988	Right of way	WD	184	423
Hardy,	Oliver E. & Cynthia A.			The Gordon Bank	Aug	22	1988	9	Aug	12	1988	Aug	30	1988	3 acres - 331 st (Ramah) GMD	WD	185	267- 268
"	Willie Nell			Georgia Power Company etal	Aug	25	1988	9	Aug	22	1988	Aug	30	1988	Right of way City of Gordon	WD	185	320- 330
Hardie,	J. S.			Mrs. Lebonia V. Griffin	Nov	3	1988	9	Oct	31	1988	Nov	10	1988	lot #11, B.L.C - Hardie Subdivision	WD	186	331
"	"			Mrs. Nattie Graham	"	"	"	"	"	"	"	"	"	"	"	"	"	"
"	Wendell A. etal			Arthur L. & Frances R. Rupert	Mar	2	1989	9	Oct	7	1988	Mar	13	1989	lot #1, Sec 3 5.89 acres - Baldwin & Wilkinson	WD	188	246- 247
"	Wendell A. etal			James N. & Dorothy S. Biggs	Mar	2	1989	9	Dec	28	1988	Mar	13	1989	lot #2, Sec 3 5.9 acres - Baldwin & Wilkinson	WD	188	248- 249
D.C.	D.C.			Rickie L. Johnson	Apr	28	1989	9	Apr	20	1989	May	2	1989	1 acre - 28207; 27 th GMD - 331 st GMD	WD	189	187
"	D.C.			George R. & Nancy J. Simmons	May	4	1989	9	Apr	25	1989	May	5	1989	2 acres - 28207; 27 th GMD	WD	189	227

FILING DOCKET AND GENERAL INDEX TO REALTY DEEDS AND MORTGAGES — GRANTORS

REG. U. S. PAT OFFICE *Chas. McClure* County Indexes Since 1888 An Identifying Trade Mark

Open at Proper Tab according to First Letter or Letters of Name and refer to Buff Sub-Index sheet for page reference.

COTT FAMILY NAME INDEX NO. 1-SPLIT © 1949 MADE BY THE COTT INDEX COMPANY, COLUMBUS, OHIO SOLD BY THE CLYDE CASTLEBERRY CO., COVINGTON, GA.

(7)

GRANTORS FAMILY NAMES	GIVEN NAMES ABCDEFGH	GIVEN NAMES IJKLMNO	GIVEN NAMES PQRSTUVWXYZ	GRANTEES	DATE OF FILING				DATE OF INSTRUMENT			DATE OF RECORD			LOCATION OF PROPERTY OR OTHER DESCRIPTION	KIND OF INST.	BOOK	PAGE	
					Month	Day	Year	Hr. M.	Month	Day	Year	Month	Day	Year					
	Hardie, D.C.				Serry G. & Karen M. Houser	May	26	1989	9 am	May	17	1989	June	7	1989	1 acre - L&L 207; 27 th & D - 331 st DMD	WD	189	508
	"	D.C.			Georgia Power Co.	May	31	1989	9 am	May	16	1989	June	7	1989	Right of way	Ease- ment	189	533
	"	H.A.			James Vinson	June	1	1989	11:40 AM	Aug	27	1989	June	7	1989	App of Patricia Hayslip 86 ³ / ₄ ac (810/2/2/2/4)	Off.	189	549
	Hardy, John E.				Keith J. & Sammy A. Hardy	June	26	1989	9 am	June	22	1989	June	27	1989	18 1/2 acres - 331 st (Ramoth) DMD	WD	190	13
	atp Hardie, John				" " " " " "	"	"	"	"	"	"	"	"	"	"	"	"	"	"
	Hardy, Keith J. & Sammy A.				The Gordon Bank	June	26	1989	9 am	June	22	1989	June	27	1989	18 1/2 acres - 331 st (Ramoth) DMD	D SD	190	14- 15
	"	Sammy A.			Tri-County, E. M. Corp.	July	26	1989	9 am	July	6	1989	July	28	1989	Right of way	Ease- ment	190	416
	Hardie, D.C.				City of Gordon	Aug	18	1989	1:30 pm	Aug	15	1989	Aug	24	1989	Right of way	Ease- ment	190	631- 632
	"	D.C.			Marvin Reese	Aug	21	1989	9 am	Aug	17	1989	Aug	24	1989	2.11 acres - 331 st (DMD)	WD	190	643
	"	D.C.			Marvin Reese	Sept	14	1989	9 am	Sept	11	1989	Sept	18	1989	1 acre - 331 st (DMD)	WD	191	220
	"	D.C.			C. Dy & Christa P. Hardie	Oct	16	1989	9 am	Oct	13	1989	Oct	17	1989	26.72 acres - 27 th & D - 331 st DMD	WD	191	480
	"	Wendell A. et al			Loeds E. Ruffner	Mar	14	1990	9 am	Jan	8	1990	Mar	15	1990	22.43 acres - Baldwin & Wilkinson	WD	193	474- 480
	"	Wendell A. et al			Plum Hill Subdivision	Mar	14	1990	9 am	Jan	-	1990	Mar	15	1990	4 lots - Baldwin & Wilkinson Co. Restrictions	WD	193	485- 486
	"	G.S.			Louise & Merlon Turner	May	29	1990	3:20 pm	May	25	1990	June 1	1990	City of Gordon Lots 22, 23, 24, 61 m" Hardie Sub	WD	194	400- 401	
	"	Denton & Loren			Day Wood Co., Inc	June	25	1990	2:35 pm	June	14	1990	June	26	1990	tract - 5 th & D; 331 st DMD	WD Contract	194	625- 628

Filing Docket and General Index to Realty Deeds and Mortgages—GRANTORS

Refer to SUB-INDEX in front portion of Book for Alphabetical Arrangement and Page Reference to Names in this Index

Cott Patented Index Systems.
Manufactured by Geo. D. Barnard Sta. Co., St. Louis, Mo.

91

GRANTORS FAMILY NAMES	GIVEN NAMES ABCDEFGHIJ	GIVEN NAMES KLMNOPQ	GIVEN NAMES RSTUVWXYZ	GRANTEES	DATE OF FILING				DATE OF INSTRUMENT			DATE OF RECORD			LOCATION OF PROPERTY OR OTHER DESCRIPTION	KIND OF INST'MT	BOOK	PAGE	
					MONTH	DAY	YEAR	HR.	M.	MONTH	DAY	YEAR	MONTH	DAY					YEAR
Hargrove	J. L.	Portie		Mrs G. M. Kinson	Feb	29	1928	9:30	2	Feb	24	1928	Feb	29	1928	173 acres, 2 tracts, 4th Dist.	Trust Deed	41	423
Hargrove	Betty	W.		Delia Wash Dal	Feb	28	1975	am	9	Feb	26	1975	Feb	28	1975	Lat. Holiday Hills	WD	133	189-190
"	"	"		Tracie Wash Dal	"	"	"	"	"	"	"	"	"	"	"	"	"	"	"
"	Lexie	Mae		Sherry Lynn Jackson Allison	July	13	1990	pm	3:30	July	6	1990	July	17	1990	15 acres - 329th JMD	WD	195	187

FILING DOCKET AND GENERAL INDEX TO REALTY DEEDS AND MORTGAGES — GRANTORS

REG. U. S. PAT. OFFICE *Chas McColl* County Indexes Since 1888
An Identifying Trade Mark

☞ Open at Proper Tab according to First Letter or Letters of Name and refer to Buff Sub-index sheet for page reference.

COTT FAMILY NAME INDEX NO. 1-SPLIT © 1949
MADE BY THE COTT INDEX COMPANY, COLUMBUS, OHIO
SOLD BY THE CLYDE CASTLEBERRY CO., COVINGTON, GA.

(10)

GRANTORS FAMILY NAMES	GIVEN NAMES ABCDEFGH	GIVEN NAMES IJKLMNO	GIVEN NAMES PQRSTUVWXYZ	GRANTEES	DATE OF FILING				DATE OF INSTRUMENT			DATE OF RECORD			LOCATION OF PROPERTY OR OTHER DESCRIPTION	KIND OF INST.	BOOK	PAGE
					Month	Day	Year	hr. M.	Month	Day	Year	Month	Day	Year				
Hanson	Dora Porter			James Fletcher Hanson III ^(Trust)	Dec	6	1988	5 PM	Nov	29	1988	Dec	9	1988	Divers property	187	257-283	
"	"	"		Elizabeth Wagner Hanson ^(Trust)	"	"	"	"	"	"	"	"	"	"	"	"	"	
"	Dr. William Brown			Haywood Company, Inc.	Dec	6	1988	5 PM	Nov	18	1988	Dec	9	1988	217 acres - 353 rd & M D; 23 rd & D	WD	187	284-286
"	Dora Porter per etc.			Haywood Company, Inc.	Dec	6	1988	5 PM	Nov	18	1988	Dec	9	1988	217 acres - 353 rd & M D; 23 rd & D.	WD	187	287-289
"	Elizabeth Wagner			Haywood Company, Inc.	Dec	6	1988	5 PM	Nov	3	1988	Dec	9	1988	217 acres - 353 rd & M D; 23 rd & D	WD	187	293-295
"	James Fletcher III			Haywood Company, Inc.	Dec	6	1988	5 PM	Nov	8	1988	Dec	9	1988	217 acres - 353 rd & M D; 23 rd & D	WD	187	296-298
"	James Fletcher Jr.			Haywood Company, Inc.	Dec	6	1988	5 PM	Nov	8	1988	Dec	9	1988	217 acres - 353 rd & M D; 23 rd & D	WD	187	299-301
"	John Wesley			Haywood Company, Inc.	Dec	6	1988	5 PM	Nov	2	1988	Dec	9	1988	217 acres - 353 rd & M D; 23 rd & D	WD	187	302-304
"	Enoch Victor			Haywood Company, Inc.	Dec	6	1988	5 PM	Nov	7	1988	Dec	9	1988	217 acres - 353 rd & M D; 23 rd & D	WD	187	305-307

Filing Docket and General Index to Realty Deeds and Mortgages—GRANTORS

Refer to SUB-INDEX in front portion of Book for Alphabetical Arrangement and Page Reference to Names in this Index

Cott Patented Index Systems.
Manufactured by Geo. D. Barnard Sta. Co., St. Louis, Mo.

11

GRANTORS FAMILY NAMES	GIVEN NAMES ABCDEFGHIJ	GIVEN NAMES KLMNO	GIVEN NAMES PQRSTUWXYZ	GRANTEES	DATE OF FILING				DATE OF INSTRUMENT			DATE OF RECORD			LOCATION OF PROPERTY OR OTHER DESCRIPTION	KIND OF INST'MT	BOOK	PAGE
					MONTH	DAY	YEAR	HR. M.	MONTH	DAY	YEAR	MONTH	DAY	YEAR				
Harvey	Mrs G. B. et al			Mrs Fannie Hardie	Sept	29	1928	8 am	Sept	23	1927	Sept	29	1928	165 acres near Gordon. Life estate	W.D.	41	474
"	J. E. + Mary J.			Martha E. Beverlin					July	11	1900	Apr	19	1901		Deed V	598	9
"	Mr Florence et al			J. R. Hardie	Aug	2	1939	2 PM	July	6	1939	Aug	3	1939	165 acre land in 331st St	W.D.	57	368
"	Hazel M.			Ray Bennett Hallenion	Mar	4	1971	9 am	Mar	2	1971	Mar	4	1971	331st St (Ramble) G.M. Dist.	W.D.	57	368
"	Hazel M.			Burnswood pulp paper co	May	15	1971	9 am	May	13	1971	May	15	1971	470 acres 3rd land list	TL	122	351-3
"	Rosie Lee			Ora B. Jones	Oct	29	1973	3:30 PM	Oct	-	1973	Oct	29	1973	331st St (Ramble) G.M. Dist.	DPS	129	187
"	Alacee et al			Jim Walter James, Inc.	Sept	12	1974	9 am	Aug	20	1974	Sept	12	1974	Tract. 331 st (Ramble) G.M. Dist.	DSB	132	63
"	Rosie Lee et al			" " " "	"	"	"	"	"	"	"	"	"	"	"	"	"	"
"	Hazel Joe Lee per	Executer		L. L. Wickers, Jr.	Oct	26	1977	4:15 PM	Oct	26	1977	Oct	26	1977	434.24-332 nd Dist. G.M.	W.D.	144	567
"	"	"		Richard H. Marbut	"	"	"	"	"	"	"	"	"	"	"	"	"	"
"	Mrs. Bernice J. et al			Ennis Turner	Aug	8	1979	10:30 AM	Aug	-	1979	Aug	8	1979	1/2 acre - Tract - City of Gordon	W.D.	151	383-384
"	Mrs Bernice J. et al			Ennis Turner	Mar	11	1985	3 PM	Feb	25	1985	Mar	12	1985	1/2 acre - City of Gordon	affidavit	171	463
"	Mrs. Bernice Turner et al			Hermon L. + Ethel Brooks	Mar	13	1985	10 am	Mar	11	1985	Mar	13	1985	1/2 acre - City of Gordon	W.D.	171	488 ²
"	Rosie Lee			Tri-County E.M.C.	May	2	1989	9 am	Apr	11	1989	May	5	1989	Right of Way	Fac- meat	189	208

Filing Docket and General Index to Realty Deeds and Mortgages—GRANTORS

Refer to SUB-INDEX in front portion of Book for Alphabetical Arrangement and Page Reference to Names in this Index

Cott Patented Index Systems.
Manufactured by Geo. D. Barnard Sta. Co., St. Louis, Mo.

	GRANTORS FAMILY NAMES	GIVEN NAMES ABCDEFGHIJ	GIVEN NAMES KLMNO	GIVEN NAMES PQRSTUVWXYZ	GRANTEES	DATE OF FILING				DATE OF INSTRUMENT			DATE OF RECORD			LOCATION OF PROPERTY OR OTHER DESCRIPTION	KIND OF INST'MT	BOOK	PAGE
						MONTH	DAY	YEAR	HR. M.	MONTH	DAY	YEAR	MONTH	DAY	YEAR				
	—	Harrison	Walker	Mining Co.	Southern Natural Gas Corporation	Oct	30	1930	2 am	Aug	25	1930	Nov	1	1930	Right of Way	Pipe Line Permit	50	174-5
	"	"	"	"	Georgia Power Co.	April	7	1943	"	March	"	1943	April	8	1943	"	"	67	451-2
	"	"	"	"	"	"	"	"	"	"	"	"	"	"	"	"	"	"	452-3
	"	"	"	"	Harrison-Walker Refractories Co.	Dec	18	1951	3 pm	Nov	30	1951	Dec	19	1951	Deeds	Tracts in Wetmore v. Howard Carter	85	316-20

Filing Docket and General Index to Realty Deeds and Mortgages—GRANTORS

Refer to SUB-INDEX in front portion of Book for Alphabetical Arrangement and Page Reference to Names in this Index

Cott Patented Index Systems.
Manufactured by Geo. D. Bernard Sta. Co., St. Louis, Mo.

131

GRANTORS FAMILY NAMES	GIVEN NAMES ABCDEFGHIJ	GIVEN NAMES KLMNO	GIVEN NAMES PQRSTUVWXYZ	GRANTEES	DATE OF FILING				DATE OF INSTRUMENT			DATE OF RECORD			LOCATION OF PROPERTY OR OTHER DESCRIPTION	KIND OF INST'MT	BOOK	PAGE
					MONTH	DAY	YEAR	HR. M.	MONTH	DAY	YEAR	MONTH	DAY	YEAR				
Hotfield	Owen			The Millidgeville Contracting Co.	Nov	20	1930	8 A.M.	Nov	19	1930	Nov	20	1930	Subscribed & recorded	WD	61	397
"	"			S. R. Owen	Apr	8	1940	9 A.M.	Mar	19	1937	Apr	8	1940	Divers. real estate + machinery	WD	61	394
"	"			R. Hotfield	Feb	12	1942	3:13 P.M.	"	19	"	Feb	12	1942	145. Aum Land Ramak Sect	WD	61	617
"	"			S. R. Owen	June	3	"	2 P.M.	"	19	1937	Jan	4	"	diver lots in London	"	70	7
															4 lots in London	"	"	8

Filing Docket and General Index to Realty Deeds and Mortgages—GRANTORS

110.

Refer to SUB-INDEX in front portion of Book for Alphabetical Arrangement and Page Reference to Names in this Index

Cott Patented Index Systems.
Manufactured by Geo. D. Barnard Sta. Co., St. Louis, Mo.

GRANTORS FAMILY NAMES	GIVEN NAMES ABCDEFGHIJ	GIVEN NAMES KLMNO	GIVEN NAMES PQRSTUVWXYZ	GRANTEES	DATE OF FILING				DATE OF INSTRUMENT			DATE OF RECORD			LOCATION OF PROPERTY OR OTHER DESCRIPTION	KIND OF INST'MT	BOOK	PAGE
					MONTH	DAY	YEAR	HR. M.	MONTH	DAY	YEAR	MONTH	DAY	YEAR				
Happoldt		Lillie	et. al.	a. a. Cobb	Apr.	11	1921	8:45 AM	Nov.	13	1919	Apr.	11	1921	Deed	29	544-5	
"	F. E.			George W. Peate	May	29	1943	9:00 AM	May	21	1945	May	31	1945	148 On Paul Peate's deed	"	74 345	
"	Mr Lucille Bridson			Meyer D. Jones	Dec	29	1951	AM	Dec	29	1951	Dec	31	1951	Tract near Gordon	WD	85 322-3	
"	James M.			C. H. Moore	Apr	5	1955	PM	Nov	1	1955	Apr	8	1955	Tract in Gordon, 1942	WD	110	
"	Earl E.			Gordon Bank	Nov	7	1958	PM	Oct	27	1958	Nov	9	1958	Tract in Gordon, 1962	WD	110	
"	James M.			E. E. Miller	Dec.	27	1961	7:30 AM	July	12	1961	Dec.	28	1961	Tract in Gordon, 1962	WD	110	
Happoldt	E. E.			Wilkinson County Bank	June	2	1962	2:30 PM	June	1	1962	June	5	1962	Tract in Gordon, 18. / 85	WD	803	
"	James M.			Gordon Bank	Aug.	27	1966	2:30 PM	Aug.	20	1966	Aug.	30	1966	Tract in Gordon, 30, 1972	WD	413	
"	James M.			Robert E. Lyles	Oct	18	1966	AM	Oct	8	1966	Oct	18	1966	3 lots in Gordon	WD	111 331	
"	Emma Lucille			Janice Jones Wood	Mar	5	1971	PM	Mar	3	1971	Mar	5	1971	Lot in Gordon	WD	121 667	
"	Lucille B.			Jim Dronade Jr	Apr.	7	1971	AM	Apr	7	1971	Apr	10	1971	Lot Holiday Hills	WD	122 169-170	
"	James M.			Ida Mae Caldwell Pon	June	5	1972	6 AM	June	1	1972	June	5	1972	Lot in Gordon - Lot in Jersey	WD	125 236-297	
"	Mrs. James			The Gordon Bank	Dec	9	1974	AM	Dec	6	1974	Dec	9	1974	Lot - City of Gordon	DPS	132 589-591	
"	James M. Jr.			Elizabeth B. Happoldt	Mar.	28	1975	1:40 PM	June	-	1974	Mar	28	1975	Lot - Holiday Hills	WD	133 395	
"	Mr. James M.			Occanee Electric Membership Corporation	Mar	10	1976	PM	Mar.	5	1976	Mar	10	1976	Right of way	WD	138 359	
"	Joe			Occanee Electric Membership	Sept	21	1976	PM	Aug	24	1976	Sept	21	1976	Right of way	WD	140 484	

Filing Docket and General Index to Realty Deeds and Mortgages — GRANTORS

REG. U. S. PAT. OFFICE *Cott* County Indexes Since 1888 An Identifying Trade Mark

Open at Proper Tab according to First Letter or Letters of Name and refer to Buff Sub-Index sheet for page reference.

COTT FAMILY NAME INDEX No. 1-8PLIT © 1988 Made By The Cott Index Company, Columbus, Ohio Mfg. Cott Patent Index Systems

(16)

GRANTORS FAMILY NAMES	GIVEN NAMES ABCDEFGHIJ	GIVEN NAMES JKLMNO	GIVEN NAMES PQRSTUVWXYZ	GRANTEES	DATE OF FILING				DATE OF INSTRUMENT			DATE OF RECORD			LOCATION OF PROPERTY OR OTHER DESCRIPTION	KIND OF INST.	BOOK	PAGE
					Month	Day	Year	Hr. M.	Month	Day	Year	Month	Day	Year				
Happoldt	Debra B.			The Gordon Bank	June	8	1977	3:45 PM	May	25	1977	June	8	1977	Lot 11, Holiday Hills	WD	148	168
"	James M. Jr.			James Michael Jelen	Nov.	16	1978	10:15 am	Nov.	8	1978	Nov.	16	1978	Lot - Holiday Hills	WD	148	574
"	Joe W. et al			Orion Builders & Realty, Inc.	July	23	1979	3:30 PM	July	15	1979	July	23	1979	Lot 11, Holiday Hills	WD	148	261
"	Debra B. et al			" " " "	"	"	"	"	"	"	"	"	"	"	"	"	"	"
"	Debra			Ocone Electric Membership Corporation	Aug	29	1979	am	Aug	17	1979	Aug	29	1979	Right of Way	WD	151	492
"	James			James W. Wood, Jr. et al	Mar	26	1981	4 pm	Mar	-	1981	Mar	26	1981	Lot - City of Gordon	WD	157	137
"	"			Janice J. Wood et al	"	"	"	"	"	"	"	"	"	"	"	"	"	"
"	Mrs James M.			Joe W. Happoldt	Sept	4	1985	10 am	Aug	-	1985	Sept	9	1985	Lot - 1/2 acre - City of Gordon	WD	173	27
"	Joe Willie			The Gordon Bank	Jan	9	1986	10:45 am	Jan	6	1986	Jan	9	1986	63.1 acres - 328 th (Bloodworth) Farm	WD	174	201
"	Debra B.			Jeffery S. & Donna B. Nixton	July	2	1986	9 am	June	26	1986	July	3	1986	Lot WF-13, Sec 2	WD	176	29-30
"	Joe Willie & Debra			Ocone E.M.C.	June	3	1988	12 noon	May	9	1988	June	4	1988	Right of way	WD	184	422
"	Joe Willie			Wilkinson County, Ga	Nov	21	1988	8:15 am	Apr	16	1988	Nov	29	1988	Right of way	WD	187	55-57
"	Joe			Ocone E.M.C.	Feb	9	1989	4 pm	Jan	27	1989	Feb	13	1989	Right of way	WD	188	96-98
"	Joe H. & Debra			Ocone E.M.C.	Oct	6	1989	12 noon	Sept	8	1989	Oct	11	1989	Right of way	WD	191	103

Filing Docket and General Index to Realty Deeds and Mortgages—GRANTORS

Refer to SUB-INDEX in front portion of Book for Alphabetical Arrangement and Page Reference to Names in this Index

Cott Patented Index Systems.
Manufactured by Geo. D. Barnard Sta. Co., St. Louis, Mo.

170

GRANTORS FAMILY NAMES	GIVEN NAMES ABCDEFGHIJ	GIVEN NAMES KLMNOP	GIVEN NAMES QRSTUVWXYZ	GRANTEES	DATE OF FILING				DATE OF INSTRUMENT			DATE OF RECORD			LOCATION OF PROPERTY OR OTHER DESCRIPTION	KIND OF INST'MT	BOOK	PAGE
					MONTH	DAY	YEAR	HR. M.	MONTH	DAY	YEAR	MONTH	DAY	YEAR				
Hembree		J. A.		C. W. Tedwell	Oct	11	1921	Sam	Oct	7	1921	Oct	11	1921	10 Town Lots in Danville, Ga.	War. Deed	31	175
"		Maggie		J. A. Hembree	Feb.	8	1915	2 Pm	Feb.	4	1915	Feb	8	1915		Deed	23	141
"		Maggie L.		George W. Williams	Mar	5	1915	2 Pm	Jan	5	1915	Mar	5	1915		"	23	145
"		Mrs. Maggie William		Mrs. Fannie Williams Brown	Apr	5	1918	2 Pm	Jan	19	1918	Apr	5	1918		"	29	305
"		Mrs. M. D.		Mrs. M. E. Williams	Apr	21	1917	Sam	Aug	19	1917	Aug	21	1917		"	23	285
"		J. A.		Bank of Danville	May	20	1919	2 Pm	May	19	1919	May	20	1919	Real Estate	intp	33	268
"		J. A.		Bank of Danville	Feb.	6	1920	7 Pm	Jan.	31	1920	Feb.	6	1920	" "	"	37	77
"		J. A.		Mrs J. R. Thompson	Jan	8	1919	4 Pm	Jan	18	1919	June	8	1919	Lot #2. in Block #2 in Danville	WD	47	480

Filing Docket and General Index to Realty Deeds and Mortgages—GRANTORS

Refer to SUB-INDEX in front portion of Book for Alphabetical Arrangement and Page Reference to Names in this Index

Cott Patented Index Systems.
Manufactured by Geo. D. Barnard Sta. Co., St. Louis, Mo.

GRANTORS FAMILY NAMES	GIVEN NAMES ABCDEFGH	GIVEN NAMES IJKLMNO	GIVEN NAMES PQRSTUWXYZ	GRANTEES	DATE OF FILING				DATE OF INSTRUMENT			DATE OF RECORD			LOCATION OF PROPERTY OR OTHER DESCRIPTION	KIND OF INST'MT	BOOK	PAGE
					MONTH	DAY	YEAR	HR. M.	MONTH	DAY	YEAR	MONTH	DAY	YEAR				
Hartman	One Mill et al			P. D. Jancy	Jan	7	1931	8 2 am.	Jan	17	1930	Jan	7	1931	59 acc. lot #39, 2nd Dist.	W.D.	46	298
Hartman	William H. + Mrs P.			A. L. Loyd Pioneer Credit Co d/b/a	Feb	27	1981	4:30 am	Feb	26	1981	Feb	27	1981	Lots - City of Gordon	MO	156	655- 657
"	William H + Mrs P.			All State Finance Co.	Feb	11	1983	9 am	Feb	4	1983	Feb	11	1983	Lots - City of Gordon	D 319	123	691- 692
"	Robert A.			A. L. Loyd	Sept	24	1986	9 am	Sept	19	1986	Sept	26	1986	Stratford June 13, 1989	D 319	148- 149	
"	Robert A.			Charles E. Furman	June	13	1989	9 am	June	9	1989	June	13	1989	Lots 2+3; Block C; City of Gordon	MO	189	621

Filing Docket and General Index to Realty Deeds and Mortgages—GRANTORS

13

Refer to SUB-INDEX in front portion of Book for Alphabetical Arrangement and Page Reference to Names in this Index

Cott Patented Index Systems
Manufactured by Geo. D. Barnard Sta. Co., St. Louis, Mo.

GRANTORS FAMILY NAMES	GIVEN NAMES ABCDEFGHIJ	GIVEN NAMES KLMNO	GIVEN NAMES PQRSTUVWXYZ	GRANTEES	DATE OF FILING				DATE OF INSTRUMENT			DATE OF RECORD			LOCATION OF PROPERTY OR OTHER DESCRIPTION	KIND OF INST'MT	BOOK	PAGE	
					MONTH	DAY	YEAR	HR. M.	MONTH	DAY	YEAR	MONTH	DAY	YEAR					
Henry				Mrs. Kate Lee	D. P. Lee	June	14	1920	am.	Apr.	14	1920	June	14	1920	Deed	31	137	
"				Mrs. Kate Lee	D. P. Lee	June	11	1920	am.	Apr.	14	1920	June	14	1920	"	31	133	
"				Elaine B. et al	Wilton A. Burnette	Apr.	27	1977	am	Apr.	26	1977	Apr.	27	1977	Lat-Holiday Hills	WD	142	562- 563
"				Claude H.	The First National Bank & Trust Co. Inc	Aug.	15	1977	am	Aug.	9	1977	Aug.	15	1977	Lat-Holiday Hills	Deed	142	66- 67
"				Helen K.	Jean D. Rogers	June	5	1978	am	June	3	1978	June	5	1978	Lat-Holiday Hills	WD	146	703
"				Helen	Engelhard Corporation	Oct	19	1982	am	-	-	1982	Oct	19	1982	Int'l 87 acres - L 116 - 1505 1/2 m	Deed	162	746
"				Helen J.	Donnie & Charlotte Jarpley	May	7	1985	am	May	3	1985	May	7	1985	331 st #7W-25, Sec 25, Tract B Ramoth	WD	172	98
"				Claude H.	Donnie & Charlotte Jarpley	Oct	28	1985	am	Oct	17	1985	Oct	28	1985	331 st #4W-24, Sec 25, Tract B (Ramoth)	WD	173	367 228-
"				Renee R.	Fred W. Greene	July	12	1989	pm	July	12	1989	July	13	1989	3.07 acres - Town of Marshfield	WD	190	229

This Index approved and adopted for use in the Counties of Georgia pursuant to the Act approved August 8, 1916, providing for uniform records throughout the State.

Filing Docket and General Index to Realty Deeds and Mortgages—GRANTORS

Refer to SUB-INDEX in front portion of Book for Alphabetical Arrangement and Page Reference to Names in this Index

Cott Patented Index Systems. Owned and manufactured by Walker, Evans & Cogswell Co., Charleston, S. C.

N. B.—This system of indexing is patented, and same covers both the Sub-Index and sheets comprising the General Index. The Loose Leaf Binder is also patented, both being the patents of C. M. GOTT, Walker, Evans & Cogswell Co., of Charleston, S. C., are owners of these patents and furnish these Sheets and Binders in North Carolina, South Carolina, Georgia, Florida and Alabama.

GRANTORS FAMILY NAMES	GIVEN NAMES A B C D E F G H	GIVEN NAMES I J K L M N O	GIVEN NAMES P Q R S T U V W X Y Z	GRANTEES	DATE OF FILING				DATE OF INST'MT			DATE OF RECORD			LOCATION OF PROPERTY OR OTHER DESCRIPTION	Kind of Inst'mt	Book	Page		
					Month	Day	Year	Hour	Min	Month	Day	Year	Month	Day					Year	
Hammer	John W. et al.			Security Loan certificate	May	27	1922		2	PM	May	20	1922	June	1	1922	202 1/2 acres, Lat 58, 3rd Dist	Mortg Deed	39	123-
"	John W. et al	Trustee		William O. Ball	Dec	12	"		8	AM	Dec	4	"	Dec	13	"	Timber on land	Release	39	223-4
"	John W. et al	Trustee		Security Loan certificate	May	27	1924				April	24	1924	May	27	1924	Book #38, page 186	Timber Release	39	420
"	John W. Trustee et al			T. J. Halliman	Oct	18	"				Sept	25	"	Oct	21	"	Timber on 472 acres	Release	39	471

This Index approved and adopted for use in the Counties of Georgia pursuant to the Act approved August 8, 1916, providing for uniform records throughout the State.

Filing Docket and General Index to Realty Deeds and Mortgages—GRANTORS

21
111

Refer to SUB-INDEX in front portion of Book for Alphabetical Arrangement and Page Reference to Names in this Index

Cott Patented Index Systems. Owned and manufactured by Walker, Evans & Cogswell Co., Charleston, S. C.

N. B.—This system of indexing is patented, and same covers both the Sub-Index and sheets comprising the General Index. The Lobse Leaf Binder is also patented, both being the patents of C. M. COTT, Walker, Evans & Cogswell Co., of Charleston, S. C., and owners of these patents, and furnish these Sheets and Binders in North Carolina, South Carolina, Georgia, Florida and Alabama.

GRANTORS
FAMILY NAMES

GIVEN NAMES
A B C D E F G H

GIVEN NAMES
I J K L M N O

GIVEN NAMES
P Q R S T U V W X Y Z

GRANTEES

DATE OF FILING

Month Day Year Hour M

DATE OF INST'MT

Month Day Year

DATE OF RECORD

Month Day Year

**LOCATION OF PROPERTY OR
OTHER DESCRIPTION**

Kind of
Inst'mt

Book

Page

Hart

E. J.

Mrs Lila B. Maxwell

Nov 24 1932 8 a.m.

Jan 15 1914

Nov 24 1932

Lot #1, Block #3, Danville Ga.

W-D 50 258

"

Mrs. Addie June

Georgia Timberlands, Inc.

May 17 1976 9 a.m.

May 11 1976

May 17 1976

Tract - 23rd Land District

Linker
Sale
Contract 139 160

"

Willie G.

The Four County Bank

Mar 27 1980 9 a.m.

Mar 8 1980

Mar 27 1980

Lot - Town of Danville

S-D 153 610

Hartley

Ms. Carol H.

Oconee Electric Membership Corp.

July 6 1982 10:30 a.m.

June 7 1982

July 6 1982

Right of way

Ease-
ment 162 60

Hart,

Willie G.

The Four County Bank

July 7 1983 9 a.m.

June 28 1983

July 11 1983

3 acres - Town of Danville.

S-D 165 164

"

Marguerite L.

Oscar Chris LaCabe

May 18 1988 9 a.m.

Feb 5 1988

May 16 1988

Divers Property

Power
of
att. 184 235

"

Marguerite L. ^{per atty in fact}

Bill S. Garner

May 12 1988 9 a.m.

Apr 15 1988

May 16 1988

in 1 1/2 acres - City of Gordon

WD 184 244

"

Willie

Doris Stanley

Sept 6 1989 4 p.m.

May 19 1989

Sept 11 1989

Lot # 3, Bl 1, Town of Danville

WD 191 36

"

Marguerite L. ^{per atty in fact}

Mrs. Charlin Mountain Bloodworth ^{et al}

June 11 1990 9 a.m.

May 2 1990

June 13 1990

0.035 acres - City of Gordon ^{331st 1/2nd}

WD 194 496

Filing Docket and General Index to Realty Deeds and Mortgages—GRANTORS

Clifford Walker, Attorney General.

Refer to SUB-INDEX in front portion of book for Alphabetical Arrangement and Page Reference to Names in this Index

Cott's Patented Index Systems. Owned and manufactured by Walker, Evans & Cogswell Co., Charleston, S. C.

GRANTORS FAMILY NAMES	GIVEN NAMES A B C D E F G H	GIVEN NAMES I J K L M N O	GIVEN NAMES P Q R S T U V W X Y Z	GRANTEES	DATE OF FILING				DATE OF INST'MT			DATE OF RECORD			LOCATION OF PROPERTY OR OTHER DESCRIPTION	Kind of Inst'mt	Book	Page
					Month	Day	Year	Hour	Month	Day	Year	Month	Day	Year				
	Harden	W.A.	et al	Farmers & Merchants Bank	Dec	7	1921	8 a.m.	Dec	5	1921	Dec	7	1921	Statistical Index 9th 1922 7th & 8th Block E. in Harden Ga	M.D.	42	92
	"	Mary E.	Stark et al	Samuel Wheeler	Jan	30	1922	8 p.m.	Oct	10	1919	Feb	2	1922	10 acres, 5th District	Over-Deed	34	111-2
	"	W.A.		Mrs E. L. Flanders	Feb	9	"	8 a.m.	Feb	6	1922	"	9	"	Lots 7 & 8, Block E. Harden Ga	Over-Deed	31	180
	"	W.A.		Mrs Evla N. Byington	Apr	28	1924	2 p.m.	Apr	25	1924	May	1	1924	Statistical Index 11th 1924 7th & 8th Block E. in Harden Ga	M.D.	38	671
	"	President	et al	Don Harden	Nov	3	"	8 a.m.	Oct	"	"	Nov	8	"	one acre, Tomelaw, "Los Redonillos"	M.D.	39	476
	"	Mary	et al	"	"	"	"	"	"	"	"	"	"	"	"	M.D.	39	476
	"	Dah		E. J. Laird	"	18	"	2 p.m.	Nov	18	"	Nov	21	"	one acre in Tomelaw, "Los Redonillos"	M.D.	40	309
	"	W.A.		Farmers & Merchants Bank	Dec	9	1925	8 a.m.	Dec	7	1925	Dec	7	1925	Statistical Index 11th 1929 7th & 8th Block E. in Harden Ga. (A & B)	M.D.	41	23-4
	"	W.A.		Mrs W. R. Dykes	May	17	1928	"	Apr	13	1928	May	17	1928	Statistical Index 11th 1930 7th & 8th Block E. in Harden Ga. (A & B)	M.D.	45	548
	"		W.M.	J. H. Fountain												Deed	A	60
	"	C. H.		The Hardwood Timber Co					Sept.	15	1906	Oct.	30	1906		"	X	536
	"		Jones	W. A. Jones	June	16	1916	8 a.m.	June	12	1916	June	16	1916		M. Deed	26	90
	Harden		Jonas	D. E. Tindall	Jan.	26	1917	2 p.m.	Jan.	26	1917	Jan.	26	1917		Deed	27	408
	"	Estelle		B. W. Bales	June	27	1919	8 a.m.	May	22	1919	June	27	1919		"	29	385
	"	W.A.		Mrs R. C. Evans	Jan	2	1935	3 p.m.	June	22	1929	Jan	3	1935	60 acres land in Rampart	M.D.	52	192
	"	Mrs. W.A.		Kestude Shinkolter Jain Shinkolter	Jan	4	1945	4 p.m.	Sept	16	1944	Jan	4	1945	1 1/2 acre land in Harden	"	24	26

N. B.—This system of indexing is patented, and same covers both the Sub-Index and sheets comprising the General Index. The Loose Leaf Binder is also patented, both being the patents of C. M. COFFEE, Walker, Evans & Cogswell Co., of Charleston, S. C., are owners of these patents, and furnish these Sheets and Binders in North Carolina, South Carolina, Georgia, Florida and Alabama.

Filing Docket and General Index to Realty Deeds and Mortgages—GRANTORS

(25) Clifford Walker, Attorney General.

Refer to SUB-INDEX in front portion of book for Alphabetical Arrangement and Page Reference to Names in this Index

Cott's Patented Index Systems. Owned and manufactured by Walker, Evans & Cogswell Co., Charleston, S. C.

GRANTORS FAMILY NAMES	GIVEN NAMES ABCDEFGHIJ	GIVEN NAMES KLMNO	GIVEN NAMES PQRSTUWXYZ	GRANTEES	DATE OF FILING				DATE OF INST'MT			DATE OF RECORD			LOCATION OF PROPERTY OR OTHER DESCRIPTION	Kind of Inst'mt	Book	Page
					Month	Day	Year	Hour M	Month	Day	Year	Month	Day	Year				
Harden	Jamer Alfred			Mr. W. A. Harden	Mar	6	1948	am	Feb	4	1947	Mar	6	1948	9-Acre Land in Gordon	Geo	77	548
"	Jamer Arthur et al			J. D. McCook	"	31	"	9 AM	Mar	8	1948	Apr	1	"	lots 1-2-3-4-5-6 in Gordon Block "G"	M.D.	"	575
"	none W. A.			Robert S. Johnson	May	26	1950	"	Mar	12	1950	May	26	1950	2 lots in Gordon	Geo	80	592-600
"	Min W. A.			D. H. Miller	Sept	27	1951	1140 am	Sept	27	1951	Sept	28	1951	lot in Gordon	Geo	83	353
"	Theodore			E. E. Miller	Aug	11	1952	9 am	July	21	1952	Aug	12	1952	lot in Gordon	Geo	83	478
"	Jamer A. et al			E. B. Lewis	Aug	10	1953	1 am	"	31	1953	Aug	10	1953	lot in Gordon	Geo	89	384-5
"	Jamer A. et al			L. J. Stapleton	Nov	8	1955	am	Nov	4	1955	Nov	14	1955	lot in Gordon	Geo	93	476-7
"	Jamer A.			T. E. MeCook	Feb	16	1956	am	Feb	11	1956	Feb	20	1956	6 lots in Gordon	Geo	93	560
"	Theodore			J. B. Biffles	Mar	30	1957	am	Mar	29	1957	Apr	2	1957	lot in Gordon	Geo	96	345-6
"	J. Fred (Jamer A.)			Mr. Mary S. Lavender	Apr	17	1957	am	Mar	-	1957	Apr	19	1957	lots 5, 6, 12 & 13 Block B-Hood plat	Geo	96	359
"	J. Fred (Jamer A.)			J. R. McNeal	"	"	"	"	"	"	"	"	"	"	lots 3, 4, 10 & 11 Block B Hood plat	Geo	96	360
"	J. Fred (Jamer A.)			J. R. McNeal et al	"	"	"	"	"	"	"	"	"	"	lots 1, 2, 7, 8, & 9 Block B " "	"	96	360
"	"			Mary S. Lavender et al	"	"	"	"	"	"	"	"	"	"	"	"	"	"
"	Mrs. Juanita P. et al.			George F. Hatchel	Mar	9	1964	2 P.M.	Jan	24	1962	Mar	10	1964	1/2 individual interest in tract in 3302 B. N. Dist.	MD	108	262
Harden	Mr. Julia M.			Mr. H. E. Sennard	Oct	9	1968	9 am	Sept	25	1968	Oct	9	1968	1505 Dist. S. M.	Geo	115	600-2
"	Richard C.			Acme Electric Membership Corporation	Apr	14	1976	10 am	Apr	12	1976	Apr	14	1976	1505 Dist. S. M.	Geo	138	689

Filing Docket and General Index to Realty Deeds and Mortgages — GRANTORS

REG. U. S. PAT. OFFICE *Chester McCott* County Indexes Since 1888
An Identifying Trade Mark

 Open at Proper Tab according to First Letter or Letters of Name and refer to Buff Sub-Index sheet for page reference.

COTT FAMILY NAME INDEX No. 1-SPLIT © 1949
Made By The Cott Index Company, Columbus, Ohio
Mfg. Cott Patent Index Systems

(25)

GRANTORS FAMILY NAMES	GIVEN NAMES ABCDEFGH	GIVEN NAMES IJKLMNO	GIVEN NAMES PQRSTUVWXYZ	GRANTEES	DATE OF FILING				DATE OF INSTRUMENT			DATE OF RECORD			LOCATION OF PROPERTY OR OTHER DESCRIPTION	KIND OF INST.	BOOK	PAGE
					Month	Day	Year	Hr. M.	Month	Day	Year	Month	Day	Year				
Harden	Julia M.			SunCoast Radio Inc.	June	30	1981	9 am	June	29	1981	June	30	1981	10.89 acres - 27 th Land Dist	WD	155	163
"	Julia M.			Southern Timber Farms, Inc.	Apr	20	1983	9 am	Apr	19	1983	Apr	25	1983	15.2 acres - 27 th Land Dist.	WD	164	385- 386
"	Richard C.			Charles Norman	Feb	6	1985	2:45 pm	Feb	1	1985	Feb	6	1985	Lot # T-57, Sec 25, Twp 4 N, R 15 W	WD	171	108
"	Julia M.			Devlin L. & Penny B. Paucha	July	29	1988	10:30 am	July	29	1988	Aug	1	1988	22.34 acres - 27 th Land Dist - 331 st EMD	WD	185	39
Harden	Deborah L.			Hardwick Finance Company	May	1	1990	9 am	April	26	1990	May	1	1990	1/4 acre - 327 th Duwinton EMD	OSD	194	159- 161

This Index approved and adopted for use in the Counties of Georgia pursuant to the Act approved August 8, 1916, providing for uniform records throughout the State.

Filing Docket and General Index to Realty Deeds and Mortgages—GRANTORS

Refer to SUB-INDEX in front portion of Book for Alphabetical Arrangement and Page Reference to Names in this Index

Cott Patented Index Systems. Owned and manufactured by Walker, Evans & Cogswell Co., Charleston, S. C.

N. B.—This system of indexing is patented, and also covers both the Sub-Index and sheets comprising the General Index. The Lopez Leaf Binder is also patented, both being the patents of C. M. COFF, Walker, Evans & Cogswell Co., of Charleston, S. C., are owners of these patents and furnish these Sheets and Binders in North Carolina, South Carolina, Georgia, Florida and Alabama.

GRANTORS FAMILY NAMES	GIVEN NAMES ABCDEFGHIJ	GIVEN NAMES KLMNO	GIVEN NAMES PQRSTUVWXYZ	GRANTEES	DATE OF FILING				DATE OF INST'MT			DATE OF RECORD			LOCATION OF PROPERTY OR OTHER DESCRIPTION	Kind of Inst'mt	Book	Page
					Month	Day	Year	Hour	Month	Day	Year	Month	Day	Year				
Hemminger	Mr T. F. et al			Addigone Mason	Oct	16	1924	8 am	July	2	1924	Oct	18	1924	Town Lot on Church St Dorchester Co	W.D.	39	468-9
"	"			Thos. F. Moore + Holmes					Feb.	8	1900	Feb.	10	1900		Deed	U	393-4
"	Mr J. F. et al			Mrs Addigone Crum	Jan	7	1942	3:30 pm	Jan	7	1942	Jan	8	1942	Deed Property in and near Dorchester	W.D.	67	250-1
"	Mr J. F. et al			Chevaland Orner Ltr Co	"	12	"	8:45 pm	Jan	9	1942	"	15	1942	Deed in Dorchester	"	61	307
"	Nellie Crum et al			Therla Whigg	Feb	16	1945	9 am			1945	Feb	16	1945	Deed in Dorchester	"	70	221
"	Nellie Crum et al			Viola + Sidney Roberts	May	19	1945	10 AM	April	16	1945	May	19	1945	Deed in Dorchester	W.D.	70	237
"	Mr Nell C. et al			John Fossett	Dec	22	1944	2 pm	Dec	9	1944	Dec	23	1944	12. Acre Land in Pasco	"	77	221
"	Mrs Nellie et al			Emory Montgomery	April	23	1945	"	April		1948	April	23	1945	Deed Property in Dorchester	"		592
"	Mr Nellie Crum et al			Tommy Lord	Feb	23	1954	4 pm	Feb	11	1951	Feb	23	1954	Deed in Dorchester	W.D.	89	550
"	Mr T. F. et al			La. Lbr + Vener corp	Nov	16	"	2 pm	Nov	6	1954	Nov	16	1954	271 acres pasmore abt	W.D.	93	175-2
"	Mr. Nell et al			Acrow Clay Products Co.	May	30	1953	11:45 AM	May	24	1953	May	31	1953	100 acres Third Land Abt.	W.D.	93	336

This Index approved and adopted for use in the Counties of Georgia pursuant to the Act approved August 8, 1916, providing for uniform records throughout the State.

Filing Docket and General Index to Realty Deeds and Mortgages—GRANTORS

Refer to SUB-INDEX in front portion of Book for Alphabetical Arrangement and Page Reference to Names in this Index

Cott Patented Index System. Owned and manufactured by Walker, Evans & Cogswell Co., Charleston, S. C.

GRANTORS FAMILY NAMES	GIVEN NAMES ABCDEFGHIJ	GIVEN NAMES KLMNO	GIVEN NAMES PQRSTUVWXYZ	GRANTEES	DATE OF FILING				DATE OF INST'MT			DATE OF RECORD			LOCATION OF PROPERTY OR OTHER DESCRIPTION	Kind of Inst'mt	Book	Page
					Month	Day	Year	Hour	Month	Day	Year	Month	Day	Year				
Hardwood	Timber Company			J. W. Vaughn	May	3	1909	3pm	Mar.	12	1907	May	4	1909	Deed	13	238-9	
"	"	"	"	R. L. Stubbs & G. H. Carswell	June	12	1917	8am	Jan.	15	1917	June	12	1917	Deed	29	214	
Hardwood	Timber Company			R. L. Stubbs & G. H. Carswell	June	12	1917	8am	Jan.	15	1917	June	12	1917	"	29	214	
Hardwood	Timber Company			R. L. Stubbs & G. H. Carswell	June	12	1917	8am	Jan.	15	1917	June	12	1917	Deed	23	623	
Hardwood	Timber Co.			B. H. Jackson	June	25	1917	8am	June	21	1917	June	25	1917	Deed	29	215	
"	"	"	"	R. L. Stubbs					Mch.	12	1907	Apr.	19	1907	D.C.D.	X	582	

Filing Docket and General Index to Realty Deeds and Mortgages—GRANTORS

Refer to SUB-INDEX in front portion of Book for Alphabetical Arrangement and Page Reference to Names in this Index

Cott Patented Index Systems.
Manufactured by Geo. D. Barnard Sta. Co., St. Louis, Mo.

GRANTORS FAMILY NAMES	GIVEN NAMES ABCDEFGHIJ	GIVEN NAMES JKLMNO	GIVEN NAMES PQRSTUVWXYZ	GRANTEES	DATE OF FILING				DATE OF INSTRUMENT			DATE OF RECORD			LOCATION OF PROPERTY OR OTHER DESCRIPTION	KIND OF INST'MT	BOOK	PAGE
					MONTH	DAY	YEAR	HR. M.	MONTH	DAY	YEAR	MONTH	DAY	YEAR				
Hartley,		Martha A.		Sarah Deene													598	
"		Mason		Rhody Hartley													599	
"	H. E.			D. H. Brooks													20	
"		J. H.		J. J. Hudson													393	
"		Mason		John Lavender													313	
"	Hiram			Rhody Hartley													330	
"	H. A.			J. H. Hoover					May 13 1880		Aug. 24 1897						619	
"	Anna J.			Robt. L. Hatley	Apr. 25 1908	8am			Apr. 23 1908			Apr. 25 1908					729	
"	H. A.			Anna J. Hartley	Apr. 25 1908	8am			Apr. 23 1908			Apr. 25 1908					181	
"	Mrs. H. A.			A. S. Bacon & Sons	Sept. 16 1912	8am			July 18 1912			Sept. 18 1912					180	
"	Mrs. A. J.			A. S. Bacon & Sons	Dec. 27 1912	2pm			Dec. 7 1912			Dec. 28 1912					22101	
"	Mrs. Anna J.			Bessie M. Hartley	Dec. 24 1915	8am			Nov. 22 1909			Dec. 24 1915					22156	
"	Mrs. Anna J.			Mattie B. Nipper	Dec. 24 1915	8am			Nov. 22 1909			Dec. 24 1915					20252	
"	Mrs. Anna J.			Miss Anna J. Hartley	Dec. 24 1915	8am			Nov. 22 1909			Dec. 24 1915					20253	
"	Mrs. Anna J.			John H. Hartley	Dec. 24 1915	8am			Nov. 22 1909			Dec. 24 1915					20254	
"	John H.			J. F. Billue	Apr. 21 1941	10 AM			Apr. 19 1941			Apr. 21 1941					20255	
																	61526	

warranty deed
35 acres land - 3rd die.

Filing Docket and General Index to Realty Deeds and Mortgages—GRANTORS

29

Refer to SUB-INDEX in front portion of Book for Alphabetical Arrangement and Page Reference to Names in this Index

Cott Patented Index Systems.
Manufactured by Geo. D. Barnard Sta. Co., St. Louis, Mo.

GRANTORS <small>FAMILY NAMES</small>	GIVEN NAMES <small>ABCDEFGH</small>	GIVEN NAMES <small>IJKLMNO</small>	GIVEN NAMES <small>PQRSTUVWXYZ</small>	GRANTEES	DATE OF FILING				DATE OF INSTRUMENT			DATE OF RECORD			LOCATION OF PROPERTY OR OTHER DESCRIPTION	KIND OF INST'MT	BOOK	PAGE
					MONTH	DAY	YEAR	HR. M.	MONTH	DAY	YEAR	MONTH	DAY	YEAR				
<i>Hartley</i>	<i>Mrs. A. J. & J. H.</i>			<i>H. C. Parker & Bro.</i>	<i>July 8</i>	<i>1920</i>	<i>2</i>	<i>p.m.</i>	<i>July 7</i>	<i>1920</i>	<i>July 8</i>	<i>1920</i>	<i>Deed</i>	<i>29</i>	<i>491</i>			

Filing Docket and General Index to Realty Deeds and Mortgages - GRANTORS

See next page
(29)

COTT FAMILY NAME INDEX No. 1-Split
Copyright 1983 A122559

Open at Proper Tab according to First Letter or Letters of
Name and refer to Buff Sub-Index sheet for page reference.

Made by The Cott Index Company, Columbus, Ohio
Foote & Davies, Inc., Atlanta, Georgia

GRANTORS FAMILY NAMES	GIVEN NAMES ABCDEFGHIJ	GIVEN NAMES KLMNO	GIVEN NAMES PQRSTUVWXYZ	GRANTEES	DATE OF FILING			DATE OF INSTRUMENT			DATE OF RECORD			LOCATION OF PROPERTY OR OTHER DESCRIPTION	KIND OF INST.	BOOK	PAGE	
					Month	Day	Year	Hr. M.	Month	Day	Year	Month	Day					Year
Hartley	Charles			James E. Miller (Doris Lyle)	Mar	20	1974	11:30 Am	Mar	18	1974	Mar	20	1974	2nd at Hwy, Pa. Lot # C-24, Section 13, Tract E	WD	130	419
"	Mrs. Aris S.	et al		Mrs. Fred M. Shepherd et al	Feb	28	1978	9 am	Feb	25	1978	Feb	28	1978	1.0 acres - Ranch (331 st) M. dist	WD	146	38-30
"	Mrs.	" " " "		Mrs. Union S. Zapley et al	"	"	"	"	"	"	"	"	"	"	" " " " " "	"	"	"
"	"	" " " "		Jerry Shepherd et al	"	"	"	"	"	"	"	"	"	"	" " " " " "	"	"	"
"	"	" " " "		Mrs. Patricia Shepherd et al	"	"	"	"	"	"	"	"	"	"	" " " " " "	"	"	"
"	Mrs. Aris S.	et al		Harbison-Walker Mining Co.	Mar	1	1978	11:50 am	Feb	25	1978	Mar	1	1978	10.15 acres - 331 st Ranch, M. dist	agist WD	146	45-49
"	A. S.	et al		" " "	"	"	"	"	"	"	"	"	"	"	" " " " " "	"	"	"
"	Mrs. A. S.	et al		Lesnard Vison	"	"	"	"	"	"	"	"	"	"	2 acres - " " " "	"	"	"
"	Mrs. Aris S.	et al		Mrs. Mary Sanders	Mar	1	1978	11:50 am	Feb	25	1978	Mar	1	1978	15 acres - Ranch (331 st) M. D.	WD	146	50-53
"	Jerry R.	et al		The Citizens and Southern Bank of Milledgeville	Oct	29	1979	9 Am	Oct	24	1979	Oct	29	1979	Satisfied February 12, 1990 2 tracts - 1505 th Hwy) M. D.	SICKB SD	152	371-373
"	Marie B.	et al		" " " "	"	"	"	"	"	"	"	"	"	"	" " " " " "	"	"	"
"	Jerry R. & Mary B.			Citizens & Southern Bank of Milledgeville	Feb	16	1983	4:30 pm	Feb	11	1983	Feb	24	1983	Satisfied February 12, 1990 Lot # 17-36, Sec 10, Tract E	SICKB SD	164	10-12
"	Jerry R. & Mary B.			Satellites Unlimited	Aug	17	1984	9 am							Satellite	FS	84-	374
"	Mary B.			Jerry R. Hartley, Sr.	Apr	28	1987	2:45 pm	Aug	18	1986	Apr	28	1987	Lot # 17, 37, Sec 10, Tract E	1505 WD	179	738-739
"	Jerry R. Sr.			Mary B. Hartley	Apr	28	1987	2:45 pm	Aug	18	1986	Apr	28	1987	Lot # 16 & 36, Sec 10, Tract E	1505 WD	179	740-741
"	Jerry R. Sr.			Oconee E.M.C.	Nov	18	1987	3 pm	Oct	30	1987	Nov	25	1987	Right of way	East ment	182	272
"	Mary B.			Sam N. Hartley et al Margaret Orise Hartley et al	Aug	22	1988	9:03 am	Aug	13	1988	Aug	30	1988	Owens property	power of att	185	276

Filing Docket and General Index to Realty Deeds and Mortgages — GRANTORS

(29)

COTT FAMILY NAME INDEX No. 1-Split
Copyright 1933 A122559

Open at Proper Tab according to First Letter or Letters of Name and refer to Buff Sub-Index sheet for page reference.

REG. U. S. PAT. OFFICE *Chem-Lott* County Indexes Since 1888
An Identifying Trade Mark

GRANTORS FAMILY NAMES	GIVEN NAMES ABCDEFGHIJ	GIVEN NAMES KLMNO	GIVEN NAMES PQRSTUVWXYZ	GRANTEES	DATE OF FILING				DATE OF INSTRUMENT			DATE OF RECORD			LOCATION OF PROPERTY OR OTHER DESCRIPTION	KIND OF INST.	BOOK	PAGE
					Month	Day	Year	Hr. M.	Month	Day	Year	Month	Day	Year				
Hawley,	Gerry R., Sr.			Gerry R., Sr. & Cathy L. Hawley	Feb	12	1990	8:50 AM	Feb	5	1990	Feb	13	1990	1505 R# m-17437, Sec 10, Tract E	2nd WD	193	237
"	Gerry R., Sr. & Cathy L.			The Gordon Bank	Feb	12	1990	8:50 AM	Feb	5	1990	Feb	13	1990	1505 R# m-17437, Sec 10, Tract E	2nd SD	193	240-242

This Index approved and adopted for use in the Counties of Georgia pursuant to the Act approved August 8, 1916, providing for uniform records throughout the State.

Filing Docket and General Index to Realty Deeds and Mortgages—GRANTORS

See preceding page

Clifford Walker, Attorney General.

Refer to SUB-INDEX in front portion of book for Alphabetical Arrangement and Page Reference to Names in this Index

Cott's Patented Index Systems. Owned and manufactured by Walker, Evans & Cogswell Co., Charleston, S. C.

GRANTORS FAMILY NAMES	GIVEN NAMES ABCDEFGHIJ	GIVEN NAMES JKLMNO	GIVEN NAMES PQRSTUVWXYZ	GRANTEES	DATE OF FILING				DATE OF INST'MT			DATE OF RECORD			LOCATION OF PROPERTY OR OTHER DESCRIPTION	Class of Inst'mt	Book	Page	
					Month	Day	Year	Hour	Month	Day	Year	Month	Day	Year					
C	Hartley	Anna J.		Emma C. Billie et al	Apr	9	1921	2 P.M.	Nov	22	1909	Sept	10	1921	Interest in - 80 acres, 3rd Dist Lat 129	Mar Deed	30	583	
	"	"		Louise Billie et al	"	"	"	"	"	"	1909	"	"	"	Interest in - 80 " " " " "	Mar Deed	30	583	
	"	Anna A. J.		J. H. Hoopes	"	24	1927	"	"	6	1887	Oct	1st	1927	37 acres Lat #125-3rd Dist.	W.D.	40	625	
	"	Mrs. Anna J.		Robert L. Hartley	Jan	13	1936	2 P.M.	Nov.	22	1909	Jan	13	1936	40 acres Land in 3rd District	W.D.	46	584	
	"	Mrs. Sara P.		Jeffrey McElrath	Apr	22	1940	9 A.M.	Apr	15	1940	Apr	22	1940	60 acres Land in " "	Timber Land	57	501	
	"	John H.		Cleveland Deane	Oct	5	1940	9 A.M.	Sept	27	1940	Oct	5	"	40.000 Acres Land in " "	"	57	606-7	
	"	Mrs. R. L.		State Highway Bond of Ga.	July	28	1941	10 A.M.	June	28	1941	July	30	1941	0.96 Acres Land Dept. of Way	W.D.	69	428	
	"	Bessie		J. H. Hartley	May	5	1942	2 P.M.	June	18	1942	May	5	1942	48 1/2 Acres Land 3rd Dist.	W.D.	67	466	
	"	John H.		John Hiram Billie	July	5	1946	9 A.M.	"	29	1946	July	5	1946	53 1/2 " " " "	W.D.	70	341	
	"	Mrs. Sara P.		Lamon Council	Feb	17	1950	9 A.M.	Feb	7	1950	Feb	14	1950	100 acres in Truiston Dist	Timber Land	90	72-7	
D	"	Mrs. Sara P.		D. W. Bell	May	22	1955	3:45 P.M.	Mar	21	1955	Mar	22	1955	100 acres 3rd Land Dist.	W.D.	93	262	
	"	Mrs. A. L. et al		Leonard Vinson	May	14	1960	10 P.M.	Apr	20	1960	May	16	1960	200 acres 331st Dist, G.M.	W.D.	101	257	
	"	Mrs. Sara P. Per Executrix		Mrs. Florence H. Bomles, et. al	Oct.	30	1962	2 P.M.	Oct.	29	1962	Oct.	31	1962	1/2 acre in Truiston	County Exp	105	58	
	"	Mrs. Sara P. Per Executrix		Robert Lee Hartley, Jr. et. al.	"	"	"	"	"	"	"	"	"	"	"	"	"	"	"
	"	Robert Lee, Jr. et. al.		Shepherd Dixon et. al.	Jan	15	1963	9 A.M.	Jan	14	1963	Jan	18	1963	1/2 acre in Truiston	W.D.	105	205	
	"	"	"	Mrs. Belle K. Dixon et. al.	"	"	"	"	"	"	"	"	"	"	"	"	"	"	"

N. B.—This system of indexing is patented, and same covers both the Sub Index and sheets comprising the General Index. The Loose Leaf Binder is also patented, both being the patents of C. M. COFF, Walker, Evans & Cogswell Co., of Charleston, S. C., are owners of these patents, and furnish these Sheets and Binders in North Carolina, South Carolina, Georgia, Florida and Alabama.

This Index approved and adopted for use in the Counties of Georgia pursuant to the Act approved August 8, 1916, providing for uniform records throughout the State.

Filing Docket and General Index to Realty Deeds and Mortgages—GRANTORS

Cott's Patented Index Systems. Owned and manufactured by Walker, Evans & Cogswell Co., Charleston, S. C.

(30) Clifford Walker, Attorney General.

Refer to SUB-INDEX in front portion of book for Alphabetical Arrangement and Page Reference to Names in this Index

GRANTORS FAMILY NAMES	GIVEN NAMES A B C D E F G H	GIVEN NAMES I J K L M N O	GIVEN NAMES P Q R S T U V W X Y Z	GRANTEES	DATE OF FILING				DATE OF INST'MT			DATE OF RECORD			LOCATION OF PROPERTY OR OTHER DESCRIPTION	Vol. of Inst'mt	Book	Page
					Month	Day	Year	Hour M	Month	Day	Year	Month	Day	Year				
Hartford	Life Insurance Co.			Missouri State Life Ins. Co.	Sept	1	1919	8am	Feb	17	1913	Sept	1	1919	Vol	29393		

Filing Docket and General Index to Realty Deeds and Mortgages—GRANTORS

Refer to SUB-INDEX in front portion of Book for Alphabetical Arrangement and Page Reference to Names in this Index

Cott Patented Index Systems.
Manufactured by Geo. D. Barnard Sta. Co., St. Louis, Mo.

31

	GRANTORS <small>FAMILY NAMES</small>	GIVEN NAMES <small>ABCDEFGH</small>	GIVEN NAMES <small>IJKLMNOP</small>	GIVEN NAMES <small>PQRSTUVWXYZ</small>	GRANTEES	DATE OF FILING				DATE OF INSTRUMENT			DATE OF RECORD			LOCATION OF PROPERTY OR OTHER DESCRIPTION	KIND OF INST'MT	BOOK	PAGE
						MONTH	DAY	YEAR	HR. M.	MONTH	DAY	YEAR	MONTH	DAY	YEAR				
	Haraison			W. J.	James L. Branan											Deed	B	110	

Filing Docket and General Index to Realty Deeds and Mortgages—GRANTORS

Refer to SUB-INDEX in front portion of Book for Alphabetical Arrangement and Page Reference to Names in this Index

Cott Patented Index Systems.
Manufactured by Geo. D. Barnard Sta. Co., St. Louis, Mo.

	GRANTORS FAMILY NAMES	GIVEN NAMES ABCDEFGHIJ	GIVEN NAMES KLMNO	GIVEN NAMES PQRSTUVWXYZ	GRANTEES	DATE OF FILING				DATE OF INSTRUMENT			DATE OF RECORD			LOCATION OF PROPERTY OR OTHER DESCRIPTION	KIND OF INST'MT	BOOK	PAGE
						MONTH	DAY	YEAR	HR. M.	MONTH	DAY	YEAR	MONTH	DAY	YEAR				
	Heyman,	H. E.			W. ^m Taylor + N. A. Caswell											Deed	A	636	
	"	H. C. am.			Sarah McIntyre											"	A	582	
	"			R. G.	Mary Heyman											"	A	726	
	"	H. E.			W. E. Caswell											"	A	640	
	Hayman	Elisha			Isaac Lindsey											"	A.	327	

Filing Docket and General Index to Realty Deeds and Mortgages—GRANTORS

Refer to SUB-INDEX in front portion of Book for Alphabetical Arrangement and Page Reference to Names in this Index

Cott Patented Index Systems.
Manufactured by Geo. D. Barnard Sta. Co., St. Louis, Mo.

	GRANTORS FAMILY NAMES	GIVEN NAMES ABCDEFGHIJ	GIVEN NAMES KLMNO	GIVEN NAMES PQRSTUVWXYZ	GRANTEES	DATE OF FILING				DATE OF INSTRUMENT			DATE OF RECORD			LOCATION OF PROPERTY OR OTHER DESCRIPTION	KIND OF INST'MT	BOOK	PAGE
						MONTH	DAY	YEAR	HR. M.	MONTH	DAY	YEAR	MONTH	DAY	YEAR				
	Hathorn,			R. N	Bertha + Polly Hathorn													Deed A 145	
	"	B + m.		E	Barney McAdams													" B 798	
	"	Elizabeth			Jesse B. Carroll													" C 219	
	"			Steven	David Solomon													" A 645	
	"			Stevins	Isaac Newell													" A 258	
	Hawthorne			R. J.	Mrs. G. W. Bush	July	12	1919	10 A.M.	July	12	1917	July	13	1917			M. Deed 27 468	
	"			R. S.	Heard Brothers	Mar.	7	1916	8 A.M.	Feb.	28	1916	Mar.	8	1916			M. Deed 27 155-6	
	Hawthorne			Minnie et al.	A. A. Cobb.	Apr.	11	1921	8 am.	Nov.	13	1919	Apr.	11	1921			Deed 29 544-5	

This Index approved and adopted for use in the Counties of Georgia pursuant to the Act approved August 8, 1916, providing for uniform records throughout the State.

Filing Docket and General Index to Realty Deeds and Mortgages—GRANTORS

Refer to SUB-INDEX in front portion of Book for Alphabetical Arrangement and Page Reference to Names in this Index

Cott Patented Index System. Owned and manufactured by Walker, Evans & Cogswell Co., Charleston, S. C.

N. B.—This system of indexing is patented, and same covers both the Sub-Index and sheets comprising the General Index. The Loose Leaf Binder is also patented, both being the patents of C. M. COTT, Walker, Evans & Cogswell Co., of Charleston, S. C., are owners of these patents and furnish these Sheets and Binders in North Carolina, South Carolina, Georgia, Florida and Alabama.

GRANTORS FAMILY NAMES	GIVEN NAMES ABCDEFGHIJ	GIVEN NAMES KLMNO	GIVEN NAMES PQRSTUVWXYZ	GRANTEES	DATE OF FILING			DATE OF INST'MT			DATE OF RECORD			LOCATION OF PROPERTY OR OTHER DESCRIPTION	Kind of Inst'mt	Book	Page	
					Month	Day	Year	Hour	Month	Day	Year	Month	Day					Year
Hawthorne	B. J.			Farmers & Merchants Bank	9	1922	8 a.m.	8	7	1922	9	1922	9	1922	Satisfied Sept 29th 1923. (C.S.B.) Lot 25 & 26, Block C, Gordon Ga.	D.P.S.	42	133
"	B. J.			Farmers & Merchants Bank	28	1923	"	"	24	1923	29	1923	29	1923	Satisfied Jan 1 1924. (C.S.B.) House of Lot #25 in Block C	D.P.S.	42	239
"	Robert L.			Lowell Loomis	July	13	1925	"	July	8	1925	July	20	1925	one acre Gordon Ga.	W.D.	40	393
"	Robert			Mrs Annie M. Jones	June	8	1924	2 p.m.	June	7	1924	June	9	1924	Satisfied Sept 14th 1924. (C.S.B.) 5.3 acres, Roman Dist. S.M.	D.P.S.	42	390
"	B. J.			Farmers & Merchants Bank	Aug	14	1928	"	Aug	9	1928	Aug	15	1928	Satisfied Jan 18, 1929 (C.S.B.) Lot 25 & 26, Block C, Gordon Ga.	D.P.S.	34	282-3-4
"	B. L.			Miss Ruth Adkins	Nov	24	"	"	Nov	24	"	Nov	24	"	Satisfied July 29, 1929 (C.S.B.)	D.P.S.	47	17
"	R. L.			Victor Davidson	July	29	1929	2 p.m.	July	29	1929	July	29	1929	Satisfied Nov 31, 1931 (C.S.B.)	D.P.S.	47	57
"	B. L.			Mrs Victor Davidson	Nov	24	1930	"	Nov	24	1930	Nov	24	1930	Satisfied Aug 14, 1930 (C.S.B.)	D.P.S.	49	328
"	R. L.			Miss Bessie Adkins	Aug	28	"	"	Aug	28	"	Aug	28	"	53 acres near Gordon	D.P.S.	47	137
"	B. J.			B. J. Hawthorne	Sept	2	"	"	Sept	13	"	Sept	13	"	4 acres for cemetery near Gordon	W.D.	46	244
"	B. J.			W. F. Creaser	Nov	20	"	8 p.m.	Nov	20	"	Nov	20	"	Satisfied Oct 3, 1930 (C.S.B.) Part of Lot #38 in Block C	D.P.S.	47	19
"	R. J.			Minnie V. Hawthorne	Dec	22	"	8 a.m.	Dec	24	"	Dec	22	"	Part of land lot #38 - cont. 4011 ft. approx	W.D.	46	274
"	B. J.			First Nat'l Bk & Trust Co	Jan	19	1931	"	Jan	15	1931	Jan	20	1931	Lot 25 & 26, Block C, Gordon.	D.P.S.	49	491
"	B. L.			F. S. Ellis	Feb	17	"	"	Feb	12	"	Feb	18	"	Satisfied Feb 29, 1931 (C.S.B.) 2200 sq ft	W.D.	46	19
"	B. L.			Secretary of agriculture	May	14	1932	2 p.m.	Apr	6	1932	Aug	14	1932	Cooper 1932 of O. O. Hawthorne	owner	54	499
"	R. A.			J. H. Hawthorne	Oct	31	"	"	Oct	28	"	Nov	2	1932	198 1/2 acres, 331st Dist	B.T.	50	378

Filing Docket and General Index to Realty Deeds and Mortgages—GRANTORS

35

Refer to SUB-INDEX in front portion of Book for Alphabetical Arrangement and Page Reference to Names in this Index

Cott Patented Index Systems. Owned and manufactured by Walker, Evans & Cogswell Co., Charleston, S. C.

GRANTORS FAMILY NAMES	GIVEN NAMES A B C D E F G H	GIVEN NAMES I J K L M N O	GIVEN NAMES P Q R S T U V W X Y Z	GRANTEES	DATE OF FILING				DATE OF INST'MT			DATE OF RECORD			LOCATION OF PROPERTY OR OTHER DESCRIPTION	Kind of Inst'mt	Book	Page
					Month	Day	Year	Hour	Month	Day	Year	Month	Day	Year				
Hawthorn	J. H.			James R. Westwood	Oct	31	1932	2 ^{pm}	Oct	18	1932	Nov	2	1932	Deed	48	29	
"	R. L. Pa Sheff			Wickman County	Oct	21	1933	9 ^{am}	Sept	5	1932	Nov	4	1933	25 Acres Land 1931 Tax	5-D	50	501-2
Hawthorn	J. B.			W. J. Strong	July	5	1913	8 ^{am}	Apr	13	1913	July	5	1913	Deed	73	58	
"	B. C.			A. A. Cobb	Aug	21	1917	8 ^{am}	Jan	31	1917	Aug	21	1917	"	292	28-9	
"	R. L. Pa Sheff			Wickman County	Nov	8	1937	9 ^{am}	Oct	5	1937	Nov	9	1937	3.5 Acres Land sold for 1932-33-34-35-36	5-D	57	34-35
"	C. C.			W. J. Weaver	July	6	1940	"	July	6	1940	July	6	1940	Deed	186	186	
"	J. H.			State Highway Bonds	Aug	13	"	"	May	14	1940	Aug	16	"	6.705 Acres Land Right of Way	NO	65	442
"	B. C.			"	"	"	"	"	Not given	"	"	"	"	"	3.569	"	"	443
"	Cameron M.			Gordon Finance Co	Sept	11	"	2 ^{pm}	Sept	9	1940	Sept	13	1940	8 1/2 Acres Land	57	588-9	
"	R. J. et al			J. H. Hawthorne	"	27	"	9:30 ^{am}	Aug	17	"	"	27	"	198 1/2 Acres Land 33rd det	61	440	
"	E. R. et al			J. H. Hawthorne	"	"	"	"	"	"	"	"	"	"	"	"	"	"
"	R. L. et al			J. H. Hawthorne	"	"	"	"	"	"	"	"	"	"	"	"	"	"
"	B. C. et al			J. H. Hawthorne	"	"	"	"	"	"	"	"	"	"	"	"	"	"
"	O. O. et al			J. H. Hawthorne	"	"	"	"	"	"	"	"	"	"	"	"	"	"
"	Cameron M.			E. B. Beaman	Oct	5	"	8:45 ^{am}	Sept	9	"	Oct	5	"	Deed	64	203	
"	Cameron M.			E. B. Beaman	"	"	"	"	"	9	"	"	"	"	Lot #22 1/2 of Lot #21 in Block C. Key	61	445	

Filing Docket and General Index to Realty Deeds and Mortgages—GRANTORS

Refer to SUB-INDEX in front portion of Book for Alphabetical Arrangement and Page Reference to Names in this Index

Cott Patented Index Systems.
Manufactured by Geo. D. Barnard Sta. Co., St. Louis, Mo.

GRANTORS FAMILY NAMES	GIVEN NAMES ABCDEFGHIJ	GIVEN NAMES JKLMNO	GIVEN NAMES PQRSTUVWXYZ	GRANTEES	DATE OF FILING				DATE OF INSTRUMENT			DATE OF RECORD			LOCATION OF PROPERTY OR OTHER DESCRIPTION	KIND OF INST'MT	BOOK	PAGE
					MONTH	DAY	YEAR	HR. M.	MONTH	DAY	YEAR	MONTH	DAY	YEAR				
Hawthorne	Mr.	Carlos		R. J. Hawthorne	July	25	1941	9 AM	Jan	23	1940	July	23	1941	1- and 1/2 lots in Bond lot #20- ^{1/2 of lot #21}	W.D.	61	547
"	J. H.			Georgia Power Company	Dec.	15	1942	8 P.M.	Dec	10	1942	Dec	17	1942	Right of way	Easement	67	378-6
"	R. C.			"	"	"	"	"	"	"	"	"	"	"	"	"	"	376-7
"	B. C.			"	"	"	"	"	"	"	"	"	"	"	"	"	"	377-8
"	R. L.			P. J. Evans	Aug	5	1943	4 AM	Mar	6	1943	Aug	5	1943	Lot no. 21 1/2 of lot no 21 sub c	W.D.	70	96
"	Mr. Carlos			R. L. Hawthorn	"	30	"	9 AM	Jan	9	"	Aug	30	"	Lot no 20 1/2 of lot 21 sub c	W.D.	70	98
"	B. C.			C. C. Hawthorne	Feb	15	1944	AM	June	29	"	Feb	15	1944	6 acres land in 331st dist. ^{in French}	"	70	140
"	Cameron M.			E. G. Beman	Mar.	27	1944	PM	Feb	27	1944	Mar.	27	"	Lots # 3, 4, 5, 6, 7, 8, 9, 10. in sub c.	"	74	99
"	O. O.			Gen Power Company	Aug	3	"	9 AM	Dec	12	1942	Aug	3	1944	Right of way Easement	Easement	74	163
"	R. L.			C. H. Moore	"	14	"	AM	Aug	26	1938	"	14	"	50. Acre Land 331st dist	W.D.	74	169-20
"	R. J.			Robert L. Hawthorn	"	17	1943	PM	Aug	14	1941	Aug	18	1943	Lot no. 25 in sub c in French	"	70	250
"	J. H.			J. W. Hawthorne	Sept	8	"	9 AM	Sept	8	"	Sept	10	"	25 acres land in 331 dist	"	70	257
"	J. H.			Gaddy W. Turner	Dec.	4	"	AM	Dec	4	"	Dec	4	"	10 Acre Land in 331 dist	"	70	281
"	C. C.			G. H. Miller	Jan	3	1946	PM	Oct	22	1944	Jan	4	1946	Lot in 331st 12 1/2 Acre	"	70	292
"	J. W.			Chm F. Porter	Mar.	29	"	9 AM	Mar.	29	1946	Mar.	29	1946	25.1 Acre Land 331st dist 1/2 of lot 21	"	75	146
"	J. H.			State Highway Board	Jan	21	1946	"	Aug	22	1946	Jan	31	"	D. 240. Acre Right of way	W.D.	69	451

Filing Docket and General Index to Realty Deeds and Mortgages—GRANTORS

35

Refer to SUB-INDEX in front portion of Book for Alphabetical Arrangement and Page Reference to Names in this Index

Cott Patented Index Systems.
Manufactured by Geo. D. Barnard Sta. Co., St. Louis, Mo.

GRANTORS FAMILY NAMES	GIVEN NAMES ABCDEFGHIJ	GIVEN NAMES JKLMNO	GIVEN NAMES PQRSTUVWXYZ	GRANTEES	DATE OF FILING				DATE OF INSTRUMENT			DATE OF RECORD			LOCATION OF PROPERTY OR OTHER DESCRIPTION	KIND OF INST'MT.	BOOK	PAGE
					MONTH	DAY	YEAR	HR. M.	MONTH	DAY	YEAR	MONTH	DAY	YEAR				
Hawthorne	B. C.			State Highway Board	Jun	21	1946	9	Aug	22	1946	Jun	21	1946	D. 282. Ac. Land Right of way	WD	69	452
"	L. J.			Jones County Bank	Feb	22	1947		Jan	7	1944	Feb	22	1947	44 # 28 Lot 2 in Gordon	WD	75	269
"	C. M. Mrs.			James H. Douden	Sept	4		12:30 PM	Aug	25	1947	Sept	4	1947	2. Lots in Gordon	WD	77	392
"	R. L.			P. J. Evans	Nov.	5		9	Nov	3		Nov	6		1/2 Undivided interest in 65 Acres	"	77	432
"	J. H.			R. E. Brooks		24		2 PM	July	26		Nov	24		3. Ac. Land Remick	"	77	476
"	B. C.			J. O. Humphries	Mar	10	1948	2 PM	June	29	1943	Mar	10	1948	5. Ac. Land in 33rd St	"	80	464
"	L. T.			Gordon Bank	Jan	19	1949	AM	Jan	17	1949	Jan	19	1949	4. 1/2 Acre Parcel	(WD)	75	535
"	R. L.			H. T. Hawthorne	Jan	19	1949	"	"	"	"	"	"	"	Lot in Gordon	WD	80	235
"	J. W.			E. J. Branan	July	16		7 PM	July	16		July	21		2 1/2 ac. Ranch lot	WD	80	386
"	B. C. + C. C.			E. H. Moore	Sept	23		7 PM	Aug			Sept	26		12 1/2 ac. Ranch lot	WD	80	429
"	B. C.			C. C. Hawthorne	Oct	31		10 am	Oct	10	1946	Oct	31	1949	70 ac. Ranch lot	WD	88	465-8
"	J. W. + Mrs. W. B.			J. F. + Louise B. Porter	Nov	21		"	Nov	5	1949	Nov	22		1/2 Acre Parcel	(WD)	83	71
"	R. L.			Jones County Bank	Jan	16	1950	4 am	Jan	25	1951	Jan	16	1951	1/2 Acre Parcel	(WD)	79	66
"	J. H.			Mr. Lucile Birdsong Koppalott	Apr	7		am	Apr	7		Apr	13		Tract near Gordon	WD	85	57-8
"	B. C.			George J. Lawrence	June	15	1951	am	Mar	8	1951	June	16		Right of Way	EW	85	167-7
"	C. C.			" " "	"	"	"	"	"	7	"	"	"	"	" " "	"	85	167
"	Mr. O. O.			" " "	"	"	"	"	"	7	"	"	"	"	" " "	"	85	168-9

Filing Docket and General Index to Realty Deeds and Mortgages—GRANTORS

Refer to SUB-INDEX in front portion of Book for Alphabetical Arrangement and Page Reference to Names in this Index

Cott's Patented Index Systems,
Manufactured by Geo. D. Barnard Sta. Co., St. Louis, Mo.

(35)

GRANTORS FAMILY NAMES	GIVEN NAMES ABCDEFGHIJ	GIVEN NAMES JKLMNO	GIVEN NAMES PQRSTUWXYZ	GRANTEES	DATE OF FILING				DATE OF INSTRUMENT			DATE OF RECORD			LOCATION OF PROPERTY OR OTHER DESCRIPTION	KIND OF INST'MT	BOOK	PAGE
					MONTH	DAY	YEAR	HR. M.	MONTH	DAY	YEAR	MONTH	DAY	YEAR				
Hawthorne	Mr	Wiona B.		Gordon Bank	Aug	4	1951	am	Aug	4	1951	Aug	4	1951	47.85 over 6th land dist	WD	89	48-9
"	L. T.			Gordon Finance Co.	Sept	7	"	"	Sept	6	"	Sept	7	"	47.85 over 6th land dist	WD	89	48-9
"	John H.			J. E. Brooks	June	17	1952	pm	June	17	1952	June	18	1952	50 over 6th land dist	WD	70	630
"	John H.			William J. Proctor Jr	June	24	1952	pm	June	25	1952	June	25	1952	47.85 over 6th land dist	WD	89	48-9
"	Mr Wiona B. & J. W.			Gordon Bank	Feb	6	1953	am	Feb	5	1953	Feb	6	1953	50 over 6th land dist	WD	70	630
"	B. C. et al			State Highway Dept	"	21	"	"	Mar	20	1952	"	24	"	Right of way	WD	89	241-2
"	Percy E + Mae			United Engineering Co	Mar	18	1954	"	Mar	8	1954	Mar	19	1954	48 over 331st Dist. E.M.	WD	89	587
"	H. L.			Wilkinson County Bank	Apr	8	"	am	Apr	5	"	Apr	12	"	Lat in Gordon	WD	92	104
"	D. L.			J. H. Hamm	May	15	"	"	July	17	"	May	15	"	Lat in Gordon	WD	93	27
"	R. L.			Gordon Bank	Aug	17	"	"	Aug	14	"	Aug	17	"	Dep 9 of J. H. Hamm	WD	93	99
"	Mr Willie M. et al			Ray L. Hawthorne	Sept	3	"	"	Aug	14	"	Sept	10	"	45 over 6th land dist	WD	93	115-2
"	J. W. et al			"	"	"	"	"	"	"	"	"	"	"	"	"	"	"
"	W. F. et al			"	"	"	"	"	"	"	"	"	"	"	"	"	"	"
"	Cameron M.			E. E. Lawrence	"	4	"	9:30 am	Aug	26	"	Sept	10	"	Lat in Gordon	WD	93	117
"	Ray L.			Leaw J. Hawthorne	Feb.	1	1955	9:10 am	Feb	1	1955	Feb	1	1955	Lat in Gordon	WD	93	218
"	Lamar J.			The Gordon Finance Co.	May	11	"	am	May	9	"	May	13	"	47.85 over 6th land dist	WD	89	48-9

Filing Docket and General Index to Realty Deeds and Mortgages—GRANTORS

Refer to SUB-INDEX in front portion of Book for Alphabetical Arrangement and Page Reference to Names in this Index

Cott's Patented Index Systems,
Manufactured by Geo. D. Barnard Sta. Co., St. Louis, Mo

GRANTORS FAMILY NAMES	GIVEN NAMES ABCDEFGHIJ	GIVEN NAMES IJKLMNO	GIVEN NAMES PQRSTUVWXYZ	GRANTEES	DATE OF FILING				DATE OF INSTRUMENT			DATE OF RECORD			LOCATION OF PROPERTY OR OTHER DESCRIPTION	KIND OF INST'M'T	BOOK	PAGE
					MONTH	DAY	YEAR	HR. M.	MONTH	DAY	YEAR	MONTH	DAY	YEAR				
Hawthorne	Ray L.			Wilkinson County Bonds	July	23	1955	am	July	22	1955	July	26	1955	57 1/2 acre Bond Dist	92	286	
"	Francis			E. V. Brown	Feb	16	1956	am	Feb	7	1956	Feb	20	1956	Lat in Gordon	92	123	
"	Miranda Waller			Mr Willie Sawforkham	Mar	26	"	am	Mar	26	"	Mar	27	"	Lat in 20 1/2 acre Bond Dist	92	389	
"	L. T.			Frost W. Edwards	May	9	"	am	July	22	1957	May	9	"	Lat in Gordon	96	20	
"	Mr R. J.			Fern Lee Hawthorne	Aug	30	"	am	"	25	1956	Aug	30	1956	Lat in Gordon	96	177	
"	C.R. et al			Mr R. J. Hawthorne	Sept	7	"	am	"	"	"	Sept	10	1956	Lat in Gordon	96	181-2	
"	Dennis et al			"	"	"	"	"	"	"	"	"	"	"	"	"	"	
"	W. C. et al			"	"	"	"	"	"	"	"	"	"	"	"	"	"	
"	Mr Willie Mae K. et al			B. B. Kemington	"	29	"	am	Sept	29	"	Oct	4	"	20 acre 5th Bond Dist	96	205-6	
"	F. L.			Gordon Bonds	Nov	29	"	am	Nov	15	"	Nov	30	"	57 1/2 acre Bond Dist	92	460	
"	R. L.			W. H. Stinson	Jan	8	1957	am	Dec	-	1956	Jan	14	1957	Lat 27 Block C. East Gordon	96	268-9	
"	Fern Lee			W. H. Stinson	Jan	8	1957	am	Dec	-	1956	Jan	14	1957	Lat 26 Block C. East Gordon	96	269	
"	F. L.			Gordon Bonds	Feb	7	1957	am	Jan	11	1957	Feb	7	1957	57 1/2 acre Bond Dist	92	484	
"	Ray L.			Mr Paul Chambers	May	21	1957	am	May	21	1957	May	21	1957	58 acre Bond Dist	92	141	
"	H. L.			Duffett Improvement Corp	May	29	1957	am	"	"	"	May	29	1957	Lat in Gordon	96	400	
"	C. C.			Gordon Bonds	Aug	14	1957	am	Aug	12	1957	Aug	14	1957	57 1/2 acre Bond Dist	92	554	

Filing Docket and General Index to Realty Deeds and Mortgages—GRANTORS

Refer to SUB-INDEX in front portion of Book for Alphabetical Arrangement and Page Reference to Names in this Index

Cott's Patented Index Systems,
Manufactured by Geo. D. Barnard Sta. Co., St. Louis, Mo

GRANTORS FAMILY NAMES	GIVEN NAMES ABCDEFGHIJ	GIVEN NAMES JKLMNO	GIVEN NAMES PQRSTUVWXYZ	GRANTEES	DATE OF FILING				DATE OF INSTRUMENT			DATE OF RECORD			LOCATION OF PROPERTY OR OTHER DESCRIPTION	KIND OF INST'M'T	BOOK	PAGE
					MONTH	DAY	YEAR	HR. M.	MONTH	DAY	YEAR	MONTH	DAY	YEAR				
Hawthorne	B. C. & Willie	ma		Gordon Bank	Oct	12	1957	9	pm	July	30	1957	Oct	21	1957	Parcel 3m. E. S. 5		
"	Francis			Fair County Bank	Mar	24	1958	9	am	March	14	1958	Mar	25	1958	7 Blocks		
"	Cameron M.			Mr Willie S. Hawthorne	Apr	1	1958	9	am	Mar	31	1958	Apr	1	1958	Lat 506 Block B Highland Park Gordon	WD	99 156
"	Lamar T.			City and Southern Nat. Bank	May	28	1958	9	am	May	24	1958	May	28	1958	1/2 acre in city		
"	Ray L.			Wilkinson County Bank	Nov	13	1958	9	am	Nov	6	1958	Nov	15	1958	1/2 acre in city		
"	Ben & Mrs Ben Jr.			Robert S. Johnson	Feb	10	1959	9	am	Feb	6	1959	Feb	10	1959	67 acres Ranch	WD	99 408-9
"	W. O.			Fair County Bank	June	1	1959	9	am	May	26	1959	June	9	1959	lot in Gordon	SD	99 505
"	L. T.			Governor State of Georgia	Jan	11	1960	10	am	Jan	11	1960	Jan	11	1960	1/2 acre in city		
"	L. T. & Jemmy J			" " " " " " " "	"	"	"	"	"	"	"	"	"	"	"	1/2 acre in city		
Hawthorne	W. O.			Mrs. Effie E. Hawthorne	June	3	1960	9 a.m.		May	26	1960	June	6	1960	lot in Gordon	W.D	101 277
Hawthorne	H. L.			Robert W. Hawthorne	June	9	1960	am		June	3	1960	June	10	1960	1/2 acre in City of Gordon	WD	101 281
"	H. L.			J. J. Lemon	June	9	1960	am		June	3	1960	June	10	1960	1/2 acre in city		
"	Ray L.			First Federal Savings & Loan Association	July	18	1960	9	am	July	16	1960	July	19	1960	1/2 acre in city		
"	Ray L.			Karolin Stewart	Jan	6	1961	9	am	Jan	5	1961	Jan	6	1961	Tract in 331st District S.W.	WB	101 517
"	Walter H.			Gordon Bank	Feb	22	1961	9	am	Feb	1	1961	Feb	22	1961	1/2 acre in city		
"	W. O. et al.			Wilkinson County Development Corp.	June	17	1961	9	am	June	10	1961	June	17	1961	1 acre in Gordon	WB	103 81

Filing Docket and General Index to Realty Deeds and Mortgages—GRANTORS

Refer to SUB-INDEX in front portion of Book for Alphabetical Arrangement and Page Reference to Names in this Index

Cott's Patented Index Systems,
Manufactured by Geo. D. Bernard Sta. Co., St. Louis, Mo

GRANTORS FAMILY NAMES	GIVEN NAMES ABCDEFGHIJ	GIVEN NAMES IJKLMNOP	GIVEN NAMES QRSTUVWXYZ	GRANTEES	DATE OF FILING				DATE OF INSTRUMENT			DATE OF RECORD			LOCATION OF PROPERTY OR OTHER DESCRIPTION	KIND OF INST'MT	BOOK	PAGE
					MONTH	DAY	YEAR	HR. M.	MONTH	DAY	YEAR	MONTH	DAY	YEAR				
Hawthorne	Francis			Gordon Bank	Dec.	20	1961	A.M.	Dec.	16	1961	Dec.	22	1961	Lot in Gordon	WA	100	448
"	H. C.	et. al.		E. E. Miller	Dec.	27	1961	P.M.	July	28	1961	Dec.	28	1961	"	WA	79	312
"	Print H.	et. al.		"	"	"	"	"	"	"	"	"	"	"	"	"	"	"
"	L. S.			Common, State of Oregon	Jan.	10	1962	A.M.	Jan.	10	1962	Jan.	10	1962	Lot in Gordon	WA	103	314
"	Cameron M.			Mrs. Patricia H. Fountain, et. al.	Jan.	12	1962	A.M.	Jan.	9	1962	Jan.	12	1962	Lot in Gordon	WA	103	315
"	"	"		Lamar Fountain, et. al.	"	"	"	"	"	"	"	"	"	"	"	"	"	"
"	Mrs. Willie S.			Mrs. Patricia H. Fountain et. al.	Mar.	3	1962	P.M.	Feb.	5	1962	Mar.	5	1962	Lot in Gordon	WA	103	379-80
"	Mrs. Willie S.			Lamar F. Fountain et. al.	"	"	"	"	"	"	"	"	"	"	"	"	102	379-80
"	H. C. et. al.			H. E. Wilson Jr.	June	9	1962	A.M.	Mar.	3	1962	June	12	1962	House & lot in Gordon	WA	103	490
"	Print H.	et. al.		"	"	"	"	"	"	"	"	"	"	"	"	"	"	"
"	H. C.			Gordon Bank	June	13	1962	A.M.	June	9	1962	June	12	1962	Lot in Gordon	WA	100	369
"	H. C.			E. S. Branson	Aug.	6	1962	A.M.	July	-	1962	Aug.	10	1962	Lot in Gordon	WA	103	574
"	C. M. et. al.			Gordon Bank	Feb.	28	1963	A.M.	Feb.	25	1963	Feb.	28	1963	Lot in Gordon	WA	100	399
"	E. R.			Ralph F. Brooks	May	31	1963	P.M.	Apr.	14	1963	May	31	1963	1/2 acre in Wallace Militia Dist Jones Co.	WA	105	438
"	H. C. et. al.			Palomar Mtg. Co. - South	Nov.	13	1963	P.M.	Nov.	13	1963	Nov.	19	1963	Lots in Harbor Subdivision	WA	108	72-3-4-5
"	Print H.	et. al.		"	"	"	"	"	"	"	"	"	"	"	"	WA	108	"

Filing Docket and General Index to Realty Deeds and Mortgages—GRANTORS

Refer to SUB-INDEX in front portion of Book for Alphabetical Arrangement and Page Reference to Names in this Index

Cott Patented Index Systems.
Manufactured by Geo. D. Barnard Sta. Co., St. Louis, Mo.

35

GRANTORS FAMILY NAMES	GIVEN NAMES ABCDEFGHIJ	GIVEN NAMES JKLMNO	GIVEN NAMES PQRSTUVWXYZ	GRANTEES	DATE OF FILING				DATE OF INSTRUMENT			DATE OF RECORD			LOCATION OF PROPERTY OR OTHER DESCRIPTION	KIND OF INST'MT	BOOK	PAGE
					MONTH	DAY	YEAR	HR. M.	MONTH	DAY	YEAR	MONTH	DAY	YEAR				
Hawthorne	Ben C., Jr. et. al.			Gordon Bank	Feb.	14	1964	9 A.M.	Feb.	12	1964	Feb.	14	1964	Plat of plat of 15, 1964	SP2	106	123
"	Mrs. Wilma Billie			John F. Porter, et. al.	Apr.	28	1964	9 A.M.	Apr.	28	1964	Apr.	28	1964	2 acres in 327th (Dumont) G.M. Dist.	WD	108	331
"	Mrs. Wilma Billie			Mrs. Louise B. Porter, et. al.	"	"	"	"	"	"	"	"	"	"	"	"	"	"
"	Ben C., et. al.			Johnny W. Stevenson	Aug.	12	1964	3 P.M.	Aug.	12	1964	Aug.	14	1964	.5 acre in Gordon	WD	108	508
"	Mrs. Hattie M., et. al.			L. S. Hawthorne	Sept.	29	1964	10 A.M.	Sept.	25	1964	Sept.	29	1964	Pro tract of land	WD	108	587-8
"	Howard L., et. al.			" " "	"	"	"	"	"	"	"	"	"	"	"	"	"	"
"	Furvell Lee, et. al.			" " "	"	"	"	"	"	"	"	"	"	"	"	"	"	"
"	L. S., et. al.			" " "	"	"	"	"	"	"	"	"	"	"	"	"	"	"
"	C. M. et. al.			Hunter Built, Inc of Birmingham	Jan	23	1965	9 A.M.	Dec.	7	1964	Jan.	26	1965	Plat of land 16, 1965	SP2	108	157-8-9
"	Mrs. Willie et. al.			" " " " "	"	"	"	"	"	"	"	"	"	"	"	"	"	"
"	Ben C., Jr. et. al.			E. G. Browner	Mar.	17	1965	11 A.M.	Mar.	6	1965	Mar.	17	1965	Lot in Ramsh (331*) G.M. District	WD	109	257-8
"	C. M. et. al.			Lamar S. Hawthorne	Mar.	24	1965	2 P.M.	Mar.	1	1965	Mar.	27	1965	Two tracts in Gordon	WD	109	264
"	Lamar S.			Gordon Bank	Mar.	24	1965	2 P.M.	Mar.	1	1965	Mar.	27	1965	Platted August 7, 1960 Three tracts in Gordon	SP2	109	264-5-6
"	Ben C., Jr. et. al.			William K. Linnel	Apr.	27	1965	9 A.M.	Apr.	23	1965	Apr.	27	1965	Lot in Ramsh (331*) G.M. District	WD	109	324-25
"	Ben C., Jr. et. al.			Bonny Brooks	Sept.	3	1965	9 A.M.	Aug.	26	1965	Sept.	3	1965	Lots in Ramsh (331*) G.M. District	WD	109	575
"	L. S.			Gordon Bank	Sept.	24	1965	9 A.M.	Sept.	18	1965	Sept.	24	1965	1 acre in Gordon	SP2	106	302
"	L. S.			E. G. Browner	"	"	"	"	"	"	"	"	"	"	1 acre in Gordon	SP2	106	304

Filing Docket and General Index to Realty Deeds and Mortgages—GRANTORS

Refer to SUB-INDEX in front portion of Book for Alphabetical Arrangement and Page Reference to Names in this Index

Cott Patented Index Systems.
Manufactured by Geo. D. Barnard Sta. Co., St. Louis, Mo

GRANTORS FAMILY NAMES	GIVEN NAMES ABCDEFGHIJ	GIVEN NAMES JKLMNO	GIVEN NAMES PQRSTUVWXYZ	GRANTEES	DATE OF FILING				DATE OF INSTRUMENT			DATE OF RECORD			LOCATION OF PROPERTY OR OTHER DESCRIPTION	KIND OF INST'MT	BOOK	PAGE
					MONTH	DAY	YEAR	HR. M	MONTH	DAY	YEAR	MONTH	DAY	YEAR				
Hawthorne	B. B. Jr.	et. al.		Gordon Bank	Dec	3	1965	P.M.	Dec.	1	1965	Dec.	6	1965	Public in 331 st B. M. Dist.	WPB	106	330
"	Mrs. Willie Mae	et. al.		"	"	"	"	"	"	"	"	"	"	"	"	"	"	"
"	L. G.			E. G. Braun	Jan.	19	1966	P.M.	Jan.	15	1966	Jan.	24	1966	Public in 331 st B. M. Dist. 19, 1969	WPB	106	351
"	Walter	et. al.		Gordon Bank	Apr.	6	1966	A.M.	Mar.	29	1966	Apr.	7	1966	Lot in Gordon	WPB	106	375
"	H. L.			Wilkinson County Bank	Apr.	18	1966	P.M.	Apr.	15	1966	Apr.	19	1966	Lot in Gordon	WPB	106	376
"	Mrs. Willie S.			H. C. Hawthorne	May	18	1966	P.M.	Apr.	-	1966	May	18	1966	Lot in Gordon	WPB	110	441
"	Ben C. Jr.	et. al.		John H. Farway, Jr	May	21	1966	A.M.	Dec	9	1965	May	23	1966	Lot 9 Block C. 1 st Block Subj	WPB	110	455
"	H. B.			Gordon Bank	May	27	1966	A.M.	May	19	1966	May	30	1966	Public in Gordon Sept. 16, 1979	WPB	106	386
"	Robert W.			Gordon Bank	July	8	1966	A.M.	June	28	1966	July	8	1966	Public in Gordon 14, 1971	WPB	106	398
"	H. D.			Mrs. Martha Frances Bishop	Jan.	9	1967	P.M.	Nov.	-	1965	Jan.	9	1967	1/2 undivided interest in tract in Gordon	WPB	111	564
"	H. D. Rev. Atty.			Mrs. Martha S. Hawthorne	Feb.	10	1967	P.M.	Feb.	7	1967	Feb.	10	1967	Tract in Gordon	WPB	112	65-6
"	Mrs. Martha S.			Four County Bank	"	"	"	"	Feb.	8	1967	"	"	"	Satisfied January 9, 1967	WPB	112	67
"	Tommy J.	et. al.		Gordon Bank	Mar.	1	1967	A.M.	Feb.	23	1967	Mar.	1	1967	Satisfied March 23, 1968	WPB	106	471
"	Mrs. Linda M.	et. al.		"	"	"	"	"	"	"	"	"	"	"	Satisfied March 23, 1968	"	"	"
"	Robert W.			Charles L. Jackson	Mar.	17	1967	P.M.	Dec.	29	1966	Mar.	17	1967	Lot in Gordon	WPB	112	182
"	Lamar S.			Hedges Land and Timber Co., Inc.	May	10	1967	P.M.	May	-	1967	May	10	1967	2 lots in Gordon	WPB	112	418-9
"	L. G.			Gordon Bank	Aug	24	1967	A.M.	Aug.	17	1967	Aug.	24	1967	2 tracts in 331 st B. M. Dist.	WPB	106	536

Filing Docket and General Index to Realty Deeds and Mortgages — GRANTORS

(35)

COTT FAMILY NAME INDEX No. 1-Split
Copyright 1983 A122559

Open at Proper Tab according to First Letter or Letters of Name and refer to Buff Sub-Index sheet for page reference.

REG. U. S. PAT. OFFICE *Chas. M. Cott* County Indexes Since 1888
An Identifying Trade Mark

GRANTORS FAMILY NAMES	GIVEN NAMES ABCDEFGHIJ	GIVEN NAMES KLMNO	GIVEN NAMES PQRSTUVWXYZ	GRANTEES	DATE OF FILING				DATE OF INSTRUMENT			DATE OF RECORD			LOCATION OF PROPERTY OR OTHER DESCRIPTION	KIND OF INST.	BOOK	PAGE
					Month	Day	Year	Hr. M.	Month	Day	Year	Month	Day	Year				
Hawthorne	Mrs. Willie S.		et al	D. C. Hardie	Nov	10	1972	4 PM	Nov	10	1972	Nov	10	1972	Tract in 331 st S.M. Dist.	WD	126	480-482
"	L. J.			James Cecil Snow ^{et al.}	Jan.	22	1973	Am	July	25	1972	Jan.	22	1973	1 acre in Jordan	WD	127	107
"	" "			Charles Huey Snow ^{et al.}	"	"	"	"	"	"	"	"	"	"	" " " "	"	"	9
"	L. J.			E. G. Braxton	Jan.	22	1973	Am	Jan.	22	1973	Jan.	22	1973	S.D. of James Cecil Snow & Charles Huey Snow	Trans-fer	127	111
"	W.C. (Mrs.)			Georgia Power Company	Aug	25	1973	Am	Aug	22	1973	Aug	25	1973	204 Duncan St.	EHS	128	584
"	Mrs. Hazel		et al	Oren W. Woody ^{et al.}	Sept	20	1973	Am	Sept	14	1973	Sept	20	1973	10.56 acres 328 th S.M. Dist.	ADC	128	686-687
"	"		"	Mrs. Clara J. Woody ^{et al.}	"	"	"	"	"	"	"	"	"	"	" " " "	"	"	"
"	Mrs. Victoria Walters		et al	John R. Williams ^{et al.}	Oct	12	1973	Pm	Oct	8	1973	Oct	12	1973	30 acres, 321 th S.M. Dist Lot #192	WD	129	68-69
"	"		"	Minnie O. Williams ^{et al.}	"	"	"	"	"	"	"	"	"	"	" " " "	"	"	"
"	Kenneth			Barney B. Slaughter ^{et al.}	Oct	29	1973	Am	June	13	1973	Oct	29	1973	1 acres home of Mrs. B.B. (Annie) Kammington	WD	129	149-150
"	"		"	Annie Kate B. Slaughter ^{et al.}	"	"	"	"	"	"	"	"	"	"	" " " "	"	"	"
"	L.T.		et al	Arthur L. Proctor	Nov	1	1973	Am	Oct	-	1973	Nov	1	1973	Lot T-40, Sec 1, Holiday Hills	WD	129	205
"	"		"	" " "	"	"	"	"	"	"	"	"	"	"	" " " "	"	"	"
"	Jammy Jay		et al	Wilkinson County	Feb	6	1974	Am	Dec	14	1973	Feb	6	1974	Right of Way Project PR 1601	R # 10	130	89
"	Dale E.			E. Russell Hawthorne	Mar	20	1974	Am	Dec	-	1972	Mar	20	1974	1/2 undivided interest; 1/2 acre city of Jordan	WD	130	428
"	Cynthia D.			Jessie Ray Wilkes	May	13	1974	Am	Apr	9	1974	May	13	1974	Lot M-37, Section 5, Holiday Hills	WD	131	35-36
"	Walter W. & Hazel			Dorothy Hawthorne & Plante	July	31	1974	Am	Nov	-	1972	July	31	1974	30 acres, 331st (Ramat) S.M.D	Deed of Conveyance	131	510-511

Filing Docket and General Index to Realty Deeds and Mortgages — GRANTORS

(35)

COTT FAMILY NAME INDEX No. 1-Split
Copyright 1933 A122559

Open at Proper Tab according to First Letter or Letters of Name and refer to Buff Sub-Index sheet for page reference.

REG. U. S. PAT. OFFICE *Chem-Mark* County Indexes Since 1888
An Identifying Trade Mark

GRANTORS FAMILY NAMES	GIVEN NAMES ABCDEFGHIJ	GIVEN NAMES KLMNO	GIVEN NAMES PQRSTUVWXYZ	GRANTEES	DATE OF FILING				DATE OF INSTRUMENT			DATE OF RECORD			LOCATION OF PROPERTY OR OTHER DESCRIPTION	KIND OF INST.	BOOK	PAGE
					Month	Day	Year	Hr. M.	Month	Day	Year	Month	Day	Year				
Hawthorne	Kenneth	Wayne	etal	Robert A. Berlin	Sept.	3	1974	am	Aug	29	1974	Sept.	3	1974	24.65 acres - 331 st (Remot) G.M. Dist	WD	131	722-723
"	Dale	Claine	etal	Leonard R. Campbell Jr.	"	"	"	"	"	"	"	"	"	"	"	"	"	"
"	"	"	"	Dawson A. Moore	"	"	"	"	"	"	"	"	"	"	"	"	"	"
"	"	"	"	H. Reginald Braxton	"	"	"	"	"	"	"	"	"	"	"	"	"	"
"	"	"	"	Thomas D. Thies Jr.	"	"	"	"	"	"	"	"	"	"	"	"	"	"
"	"	"	"	Fred H. Hodges, Jr.	"	"	"	"	"	"	"	"	"	"	"	"	"	"
"	"	"	"	Robert A. Berlin	"	"	"	"	"	"	"	"	"	"	"	"	"	"
"	Kenneth	Wayne	etal	Kenneth Wayne Hawthorne	Oct	30	1974	pm	Oct	-	1974	Oct	30	1974	1/8 acre 331 st dist. G.M.	WD	132	338-339
"	William	Bennis	etal	"	"	"	"	"	"	"	"	"	"	"	"	"	"	"
"	Dale	Claine	etal	"	"	"	"	"	"	"	"	"	"	"	"	"	"	"
"	Kenneth	Wayne	etal	Kathy K. Hawthorne	"	"	"	"	"	"	"	"	"	"	"	"	"	"
"	William	Bennis	etal	"	"	"	"	"	"	"	"	"	"	"	"	"	"	"
"	Dale	Claine	etal	"	"	"	"	"	"	"	"	"	"	"	"	"	"	"
"	E.	Russell		Martha H. Warren	Oct.	30	1974	pm	Oct	29	1974	Oct	30	1974	1/2 acre in London	WD	132	340-341
"	Kenneth	Wayne	etal	Sam & Joyce Ingram	Nov.	15	1974	am	Nov.	-	1974	Nov.	15	1974	Lat Holiday Hills	WD	132	428
"	William	Bennis	etal	"	"	"	"	"	"	"	"	"	"	"	"	"	"	"
"	Kenneth	Wayne	etal	Bobby E. Oliver	Dec.	27	1974	am	Dec.	23	1974	Dec.	27	1974	Tract 331 st dist. G.M.	WD	132	659

Filing Docket and General Index to Realty Deeds and Mortgages — GRANTORS

(35)

COTT FAMILY NAME INDEX No. 1-Split
Copyright 1933 A122559

Open at Proper Tab according to First Letter or Letters of
Name and refer to Buff Sub-Index sheet for page reference.

REG. U. S. PAT. OFFICE *ChamCott* County Indexes Since 1888
An Identifying Trade Mark

GRANTORS FAMILY NAMES	GIVEN NAMES ABCDEFGHIJ	GIVEN NAMES JKLMNO	GIVEN NAMES PQRSTUVWXYZ	GRANTEES	DATE OF FILING				DATE OF INSTRUMENT			DATE OF RECORD			LOCATION OF PROPERTY OR OTHER DESCRIPTION	KIND OF INST.	BOOK	PAGE
					Month	Day	Year	Hr. M.	Month	Day	Year	Month	Day	Year				
Hawthorne	E.	Russell		The Garden Bank	Feb.	24	1978	9 am	Feb.	23	1978	July.	24	1978	Tract - City of Gordon	Deed	146	12-14
"	Linda M.			Lenny J. Hawthorne	Mar.	15	1978	2:30 PM	Mar.	14	1978	Mar.	15	1978	1/2 undivided interest in tract	PS	146	150-
"	Lenny J.			Georgia Federal Savings and Loan Association	Mar.	27	1978	4:45 PM	Mar.	20	1978	Mar.	27	1978	Ranch (331 st) G.M. Dist.	WD	146	151-209-
"	Mrs. Willie Mae		Executors	Kenneth Wayne Hawthorne	May	9	1978	11:10 am	Oct.	29	1977	May	9	1978	Tract - Ranch (331 st) G.M. Dist.	Deed	146	212
"	"	"	"	William Berry Hawthorne	"	"	"	"	"	"	"	"	"	"	Tracts - 331 st (Ranch) G.M. Dist.	Deed	146	566-7
"	"	"	"	(Dale Elaine Hawthorne)	"	"	"	"	"	"	"	"	"	"	"	"	"	"
"	"	"	"	Dale Elaine Fuller	"	"	"	"	"	"	"	"	"	"	"	"	"	"
"	Kenneth Wayne	et al		(Dale Elaine Hawthorne) Dale Elaine Fuller	May	9	1978	11:10 am	Oct.	29	1977	May	9	1978	Tracts - 331 st (Ranch) G.M. Dist.	Deed	146	568-569
"	William Berry	et al		"	"	"	"	"	"	"	"	"	"	"	"	"	"	"
"	E. R.			Ralph J. Brooks	June	14	1978	2 PM	Apr.	14	1956	June	14	1978	1 1/2 acres - Wallace Milton Dist.	Deed	147	146-148
"	W. C.	et al		Mary Lee F. Walters	July	17	1978	11:55 am	July	17	1978	July	17	1978	1/3 acre - City of Gordon	Deed	147	429-430
"	Mint W.	et al		"	"	"	"	"	"	"	"	"	"	"	"	"	"	"
"	Ray L.			J. E. Cavender	July	18	1978	11:45 am	July	-	1978	July	18	1978	Lot - Holiday Hills	WD	147	443
"	Robert W.			Gordon Parks	Aug.	28	1978	9:20 am	Aug.	25	1978	Aug.	28	1978	Deed attached to Deed sheet 17, 1978	Deed	147	444
"	Mrs. Mertoria	Walters		John B. Williams et al	Sept	8	1978	9 am	Sept.	5	1978	Sept	8	1978	30 acres - Third Land Dist.	Deed	148	139
"	"	"	"	Mini B. Williams et al	"	"	"	"	"	"	"	"	"	"	"	"	"	"
"	W. C.	et Mint W.		Mary Lee F. Walters	Dec	18	1978	" am	Aug	31	1978	Dec	18	1978	1/2 acre in Gordon	WD	149	92-3
"	(Mrs. J. W.) Mrs. Wanda	Biller		International Paper Co.	Apr.	26	1979	9 am	Apr.	25	1979	Apr.	26	1979	14 acres - 327 th G.M. Dist.	TL	150	308-311

Filing Docket and General Index to Realty Deeds and Mortgages — GRANTORS

REG. U. S. PAT. OFFICE *Chemicals* County indexes Since 1888 An Identifying Trade Mark

Open at Proper Tab according to First Letter or Letters of Name and refer to Buff Sub-Index sheet for page reference.

COTT FAMILY NAME INDEX No. 1-SPLIT © 1968 Made By The Cott Index Company, Columbus, Ohio Mfg. Cott Patent Index Systems

(35)

GRANTORS FAMILY NAMES	GIVEN NAMES ABCDEFGHI	GIVEN NAMES JKLMNO	GIVEN NAMES PQRSTUVWXYZ	GRANTEES	DATE OF FILING				DATE OF INSTRUMENT			DATE OF RECORD			LOCATION OF PROPERTY OR OTHER DESCRIPTION	KIND OF INST.	BOOK	PAGE
					Month	Day	Year	Hr. M.	Month	Day	Year	Month	Day	Year				
Hawthorne	E. Russell			Galveta A. Smith, et al	Apr.	27	1979	4:45 pm	Apr.	16	1979	Apr.	27	1979	Tract - 27 th Land Dist.	DBS	150	341-3
"	"			Spencer Angelo Smith	"	"	"	"	"	"	"	"	"	"	"	"	"	"
"	Winona B., et al			La. Pacific Corp.	July	18	1979	9 pm	July	11	1979	July	18	1979	Tract - 3 rd Land Dist	Short Term Deeds and	151	197-199
"	Johnny R., et al			Cyler D. Hansen	Sept	11	1979	9:30 am	Sept	5	1979	Sept	11	1979	Lot - City of Gordon	WD	151	588-589
"	Mrs. Winona B., et al			Mrs. Louise B. Porter	Jan	4	1980	3 pm	Dec	29	1979	Jan	4	1979	Undivided interest - 32 nd (Quinton)	2 nd D WD	153	142-145
"	J. L.			Ocone Electric Membership Corporation	Mar	27	1980	10:45 am	Feb	28	1980	Mar	27	1980	Right of Way	Edwards Easement	153	622
"	J. Lee, Jr.			The Gordon Bank	Nov	25	1980	4:45 pm	Nov	21	1980	Nov	25	1980	Tract - City of Gordon 1983	DBS	155	639-641
"	E. Russell			One Tri-County Electric Membership Corp.	Dec	15	1980	9:00 am	Dec	8	1980	Dec	15	1980	Right of Way - 2 acres	Easement	156	88
"	Robert W.			G. B. Youmans	Dec	18	1980	11:40 am	Dec	18	1980	Dec	18	1980	Lot 1505 (Over) G. M. District	WD	156	105
"	Ray L.			Ocone Electric Membership Corp.	April	6	1982	12 noon	Mar	15	1982	Apr	6	1982	Right of Way	Easement	161	144
"	J. Lee, Jr.			W. Herman Renfro, et al	June	28	1983	4:30 pm	June	24	1983	June	30	1983	Lot - City of Gordon	WD	165	122-123
"	"			Country of Renfro, et al	"	"	"	"	"	"	"	"	"	"	"	"	"	"
"	J. Lee, Jr. & Patricia			David A. & Dorothy W. Hawthorne	Aug	4	1983	3 pm	Aug	2	1983	Aug	9	1983	Holiday Hills Lot # WF-15, Sect 2	D SD	165	406-408
"	Mrs. Lucille W.			Lighthouse Power Corp	Nov	4	1983	9 am	Sept	26	1983	Nov	11	1983	Right of Way	Easement	166	448-450
"	Lois B.			Ocone Electric membership corp.	Feb	16	1984	11 am	Feb	7	1984	Feb	29	1984	Right of Way	Easement	167	440
"	Fessell Lee			City of Gordon	March	27	1984	3:30 pm	March	26	1984	April	3	1984	PRN 8530-1 (139)	RD	168	65-67
"	W. C. Per Electric			Mentoria W. Hawthorne	Oct	4	1984	9 am	Oct	1	1984	Oct	9	1984	2 lots City of Gordon	Deed of Purchase 1/2 Power	169	756-757

Filing Docket and General Index to Realty Deeds and Mortgages — GRANTORS

(35)

REG. U. S. PAT. OFFICE *Chas. M. Cott* County Indexes Since 1888 An Identifying Trade Mark

Open at Proper Tab according to First Letter or Letters of Name and refer to Buff Sub-Index sheet for page reference.

COTT FAMILY NAME INDEX No. 1-SPLIT © 1988 Made By The Cott Index Company, Columbus, Ohio Mfg. Cott Patent Index Systems

GRANTORS FAMILY NAMES	GIVEN NAMES ABCDEFGH	GIVEN NAMES IJKLMNO	GIVEN NAMES PQRSTUVWXYZ	GRANTEES	DATE OF FILING				DATE OF INSTRUMENT			DATE OF RECORD			LOCATION OF PROPERTY OR OTHER DESCRIPTION	KIND OF INST.	BOOK	PAGE
					Month	Day	Year	Hr. M.	Month	Day	Year	Month	Day	Year				
Hawthorne,	Mentona W.			Mrs. Willie S. Hawthorne	Oct	4	1984	9 am	Oct	1	1984	Oct	9	1984	Tract - City of Gordon	WD	169	758
"	Ray Lamar	per E. H. Hester	Thrup	Lois B. Hawthorne	Oct	16	1984	11:30 am	June	29	1984	Oct	23	1984	331 st (Ramah) Hm Dist. #116, T-103, S225, "sect E"	Case ment	170	53-54
"	Mint W.			Ocone Electric Membership Corp	Apr	16	1985	1 pm	Apr	8	1985	Apr	17	1985	Right of Way	Case ment	171	793
"	Don B			Gamine & Kenneth Stubbs	May	20	1985	11:30 pm	Sept	-	1984	May	20	1985	tract - 329 th (Winston) Hm D	WD	172	175
(formerly)	Dale E. Gaine (now Fuller)			Steering Usery	Oct	3	1985	9 am	Sept	30	1985	Oct	4	1985	18 acres - 19.04 acres E 331 st (Ramah) Hm Dist.	WD	173	237
"	Lois B.			Ocone Electric Mem. Corp	Nov	6	1986	11:20 am	Sept	23	1986	Nov	6	1986	Right of way	Case ment	177	1003
"	Robert C. & Bonnie, J.			The Federal Bank, FSB	Dec	5	1986	9 am	Nov	26	1986	Dec	11	1986	Right of way 20, 1989	Case ment	158-161	
"	Lois B.			Ocone E.M.C.	Apr	30	1987	4 pm	Apr	20	1987	Apr	30	1987	Right of way	Case ment	180	18
"	Mrs. Victoria Waters			Wilkinson County	Mar	15	1988	10:40 am	Mar	15	1988	Mar	16	1988	Right of way	Case ment	183	421-422
"	Mint W.			Ocone E. M.C.	Aug	25	1988	2:30 pm	Aug	8	1988	Sept	1	1988	Right of way	Case ment	185	432
"	Walter W.			Margel G. Hawthorne	Nov	10	1988	4:45 pm	Nov	9	1988	Nov	14	1988	Rivers property	House & aty	186	501
"	Walter W.	per atty fact		Debra H. Gregory et al	Nov	10	1988	4:45 pm	Nov	10	1988	Nov	14	1988	2 lots - #10 & 12, Bl. D - Nardin Sub.	WD	186	502
"	"	"		Maria H. Pedrine et al	"	"	"	"	"	"	"	"	"	"	"	"	"	"
"	Lucille W. (Mrs. C.C.)			Bi-County Electric Membership Corp	Feb	9	1989	9 am	Jan	26	1989	Feb	13	1989	Right of way	Case ment	188	83
"	Robert C. & Bonnie J.			Thomas J. Phelan Beck White	Oct	4	1989	9 am	Sept	26	1989	Oct	5	1989	City of Gordon Bl. D - Nardin Sub	WD	191	366
"	Lucille W. (Mrs. C.C.)			Federal Paper Board Co.	May	8	1990	2 pm	Mar	27	1990	May	11	1990	5 1/2 acres - 331 st (Ramah) Hm D	Window	194	215-216
"	Tommy J.			Tommy J. & Linda M. Hawthorne	June	5	1990	9:50 am	June	4	1990	June	8	1990	City of Gordon Bl. #54, 55 & 56; Pennington Hts.	WD	194	474-475

Filing Docket and General Index to Realty Deeds and Mortgages—GRANTORS

Refer to SUB-INDEX in front portion of Book for Alphabetical Arrangement and Page Reference to Names in this Index

GRANTORS FAMILY NAMES	GIVEN NAMES ABCDEFGH	GIVEN NAMES IJKLMNO	GIVEN NAMES PQRSTUWXYZ	GRANTEES	DATE OF FILING				DATE OF INSTRUMENT			DATE OF RECORD			LOCATION OF PROPERTY OR OTHER DESCRIPTION	KIND OF INST'MT	BOOK	PAGE
					MONTH	DAY	YEAR	HR. M.	MONTH	DAY	YEAR	MONTH	DAY	YEAR				
Harbin,				M. S. Thompson											Deed	A	368	
"				E. S. Muth	July	6	1945	9	June	7	1945	July	7	1945	180. Acres Land in 327 Subd 1st 4		74	359-61
"				Mrs. Fredrick Anderson et al	May	27	1969	am	May	21	1969	May	27	1969	Mineral Rights on lots 327 Subd 1st 4	ged	118	520
"				Glen Ann Ashell et al	"	"	"	"	"	"	"	"	"	"	"	"	"	"
"				John Wesley Stokes et al	"	"	"	"	"	"	"	"	"	"	"	"	"	"
"				Glen Ann Ashell et al	Nov	27	1969	am	Nov	21	1969	Nov	27	1969	Mineral Rights on lots in 327 Subd 1st 4	ged	118	521
"				Effie Watts et al	"	"	"	"	"	"	"	"	"	"	"	"	"	"
"				Sarah Cannell et al	"	"	"	"	"	"	"	"	"	"	"	"	"	"
"				Mary Jenson et al	"	"	"	"	"	"	"	"	"	"	"	"	"	"
"				Robert Lee Richardson et al	"	"	"	"	"	"	"	"	"	"	"	"	"	"
"				Minnie J. Richardson et al	"	"	"	"	"	"	"	"	"	"	"	"	"	"
"				Adel Gubie et al	"	"	"	"	"	"	"	"	"	"	"	"	"	"
"				Glen Ann Ashell et al	Nov	27	1969	am	Nov	27	1969	Nov	27	1969	Mineral Rights 170 acres	ged	118	523
"				Glen B Ashell	Nov	27	1969	am	Nov	27	1969	Nov	27	1969	Mineral Rights 144 acres	ged	118	525
"				A. V. Byington	Dec	6	1969	am	Dec	6	1969	Dec	6	1969	lot in Sweetwater	ged	118	605-6
"				Warren Billie	Dec	19	1969	pm	Dec	6	1969	Dec	19	1969	lot on Kings Lane 327 Subd 1st 7m	ged	119	61
"				Mary Lou Albom	Dec	29	1969	am	Dec	6	1969	Dec	29	1969	lot in 327 Subd 1st 7m	ged	119	82
"				David Smith	Mar	16	1970	pm	Mar	13	1970	Mar	16	1970	lot on Kings Lane 327 Subd 1st 7m	ged	119	85

Filing Docket and General Index to Realty Deeds and Mortgages — GRANTORS

COTT FAMILY NAME INDEX No. 1-Split
Copyright 1988 A122559

Open at Proper Tab according to First Letter or Letters of
Name and refer to Buff Sub-Index sheet for page reference.

Made by The Cott Index Company, Columbus, Ohio
Foote & Davies, Inc., Atlanta, Georgia

(37)

GRANTORS FAMILY NAMES	GIVEN NAMES ABCDEFGH	GIVEN NAMES IJKLMNO	GIVEN NAMES PQRSTUVWXYZ	GRANTEES	DATE OF FILING				DATE OF INSTRUMENT			DATE OF RECORD			LOCATION OF PROPERTY OR OTHER DESCRIPTION	KIND OF INST.	BOOK	PAGE
					Month	Day	Year	Hr. M.	Month	Day	Year	Month	Day	Year				
Washin	Glen ann	ashell		Francine Whipple	Feb	9	1971	3:30 pm	Feb	5	1971	Feb	9	1971	Lat 1 Lingo Lane	WB	121	576
"	Glen ann	ashell		Ernst Scott	Apr	6	1971	11:40 am	Mar	20	1971	Apr	10	1971	Lat on Lingo Lane	WB	122	164
"	Glen ann	ashell		Dossey Lee Harris	Aug	31	1971	am	Aug	16	1971	Aug	31	1971	Lat on Lingo Lane	WB	123	201
"	Glen ann	ashell		Rosa Lee Cannon	Sept	4	1971	noon	Aug	16	1971	Sept	4	1971	Lat on Lingo Lane	WB	123	222
"	Glen ann	ashell		Laurie Wood	Sept	10	1971	pm	Sept	2	1971	Sept	10	1971	Lat on Lingo Lane	WB	123	228
"	Glen ann	ashell		Freddie Lee Bayington & d	Dec	20	1971	am	Aug	14	1971	Dec	20	1971	Lat on Lingo Lane	WB	123	674
"	"	"	"	Laurie Bayington & d	"	"	"	"	"	"	"	"	"	"	"	"	"	"
"	Glen ann	ashell & d		Tulkinson County	Aug	10	1972	pm	Dec	2	1972	Aug	10	1972	P.R. 7458	WB	125	655
"	Glen ann	ashell & d		M & M Clays, Inc	Aug	15	1972	3:20 am	Aug	7	1972	Aug	15	1972	12 acres 25th Land Dist.	WB	125	711-2
"	Glen Ann	Ashell		Artis Whipple ^{& d}	Aug	10	1974	am	June	29	1974	Aug	10	1974	Lat - Lingo Lane	WB	131	576
"	"	"	"	Mathie Whipple ^{& d}	"	"	"	"	June	29	1974	"	"	"	"	"	"	"
"	Glen ann	ashell		Louise Lee Butler	Apr	2	1975	am	Nov	20	1972	Apr	2	1975	Lat Lingo Lane	WB	133	407
"	Mrs. Glen Ann	Ashell		Leroy Scott	Aug	25	1975	3:20 pm	Sept	2	1976	Aug	25	1975	Lat - Lingo Lane	WB	135	141
"	Glen Ann	Ashell		W. C. Glawson, Jr. ^{& d}	Apr	1	1977	11:45 am	Apr	1	1977	Apr	1	1977	3 tracts - 4 th Land Dist.	WB	142	358-359
"	"	"	"	Ralph C. Austin III ^{& d}	"	"	"	11:45 am	"	"	"	"	"	"	"	"	"	"
"	Glen Ann	Ashell		Mamie Richardson	July	11	1977	4:45 pm	Apr	1	1977	July	11	1977	Land Lot 85 - 4 th Land Dist.	WB	143	478
"	Glen Ann	Ashell		Freddie Lee Bayington	Nov	9	1977	2:15 pm	Nov	1	1977	Nov	9	1977	Tract - 322 th - 8 th Land Dist.	WB	144	625

Filing Docket and General Index to Realty Deeds and Mortgages — GRANTORS

(37)

COTT FAMILY NAME INDEX No. 1-Split
Copyright 1933 A122659

Open at Proper Tab according to First Letter or Letters of Name and refer to Buff Sub-Index sheet for page reference.

REG. U. S. PAT. OFFICE *Chemical* County Indexes Since 1868
An Identifying Trade Mark

GRANTORS FAMILY NAMES	GIVEN NAMES ABCDEFGHIJ	GIVEN NAMES KLMNO	GIVEN NAMES PQRSTUVWXYZ	GRANTEES	DATE OF FILING				DATE OF INSTRUMENT			DATE OF RECORD			LOCATION OF PROPERTY OR OTHER DESCRIPTION	KIND OF INST.	BOOK	PAGE
					Month	Day	Year	Hr. M.	Month	Day	Year	Month	Day	Year				
Harlin	Mrs. Glen Ann	Asbell		Benjamin J. Collins ^{etal}	Aug	11	1978	1:45 PM	July	-	1978	Aug	11	1978	Lot - 327 th - G.M. District	Deed	147	620
"	"	"	"	Berley Collins ^{etal}	"	"	"	"	"	"	"	"	"	"	"	"	"	"
"	Mrs. Freddie Anderson	etal		E. A. Miller	Feb	4	1981	3:30 PM	Feb	4	1981	Feb	4	1981	Tract - 327 th (Quinto) G.M.D	off	156	558-559
"	Mrs. Henderson	Asbell		Warren Billue	Oct	2	1981	2 PM	Mar	26	1975	Oct	2	1981	Lot - 327 th (G.M. Dist.)	WD	159	174
"	Mrs. Glen Ann	Asbell,	7	Warren Billue	Oct	2	1981	2 PM	Nov	30	1972	Oct	2	1981	Lot Binding Lane - 327 th G.M.D	WD	159	175
"	Mrs. Glen Ann	Asbell		Francine Whipple	Oct	8	1981	1:30 PM	Jan	23	1971	Oct	8	1981	Lot (#2) Ling Lane - 327 th G.M.D	WD	177	376

This Index approved and adopted for use in the Counties of Georgia pursuant to the Act approved August 8, 1916, providing for uniform records throughout the State.

Filing Docket and General Index to Realty Deeds and Mortgages—GRANTORS

Cott Patented Index Systems.
Manufactured by Geo. D. Barnard Sta. Co., St. Louis, Mo.

Refer to SUB-INDEX in front portion of Book for Alphabetical Arrangement and Page Reference to Names in this Index

GRANTORS FAMILY NAMES	GIVEN NAMES ABCDEFGH	GIVEN NAMES IJKLMNO	GIVEN NAMES PQRSTUVWXYZ	GRANTEES	DATE OF FILING				DATE OF INSTRUMENT			DATE OF RECORD			LOCATION OF PROPERTY OR OTHER DESCRIPTION	KIND OF INST'MT	BOOK	PAGE
					MONTH	DAY	YEAR	HR. M.	MONTH	DAY	YEAR	MONTH	DAY	YEAR				
Harding,	Thomas			John Vaughn											Deed	E	421	

This Index approved and adopted for use in the Counties of Georgia pursuant to the Act approved August 8, 1916, providing for uniform records throughout the State.

Filing Docket and General Index to Realty Deeds and Mortgages—GRANTORS

Cott Patented Index Systems.
Manufactured by Geo. D. Barnard Sta. Co., St. Louis, Mo.

Refer to SUB-INDEX in front portion of Book for Alphabetical Arrangement and Page Reference to Names in this Index

(41)

GRANTORS FAMILY NAMES	GIVEN NAMES ABCDEFGH	GIVEN NAMES IJKLMNO	GIVEN NAMES PQRSTUVWXYZ	GRANTEES	DATE OF FILING				DATE OF INSTRUMENT			DATE OF RECORD			LOCATION OF PROPERTY OR OTHER DESCRIPTION	KIND OF INST'MT	BOOK	PAGE
					MONTH	DAY	YEAR	HR. M.	MONTH	DAY	YEAR	MONTH	DAY	YEAR				
Hapt,	a. j.			A. Fawcett											Deed	A	724	

This Index approved and adopted for use in the Counties of Georgia pursuant to the Act approved August 8, 1916, providing for uniform records throughout the State.

Filing Docket and General Index to Realty Deeds and Mortgages—GRANTORS

Cott Patented Index Systems.
Manufactured by Geo. D. Barnard Sta. Co., St. Louis, Mo.

Refer to SUB-INDEX in front portion of Book for Alphabetical Arrangement and Page Reference to Names in this Index

(43)

GRANTORS FAMILY NAMES	GIVEN NAMES ABCDEFGH	GIVEN NAMES IJKLMNO	GIVEN NAMES PQRSTUVWXYZ	GRANTEES	DATE OF FILING				DATE OF INSTRUMENT			DATE OF RECORD			LOCATION OF PROPERTY OR OTHER DESCRIPTION	KIND OF INST'MT	BOOK	PAGE
					MONTH	DAY	YEAR	HR. M.	MONTH	DAY	YEAR	MONTH	DAY	YEAR				
Hearst	C. + wife	M.		R. J. Smith											Deed	C	339	

This Index approved and adopted for use in the Counties of Georgia pursuant to the Act approved August 8, 1916, providing for uniform records throughout the State.

Filing Docket and General Index to Realty Deeds and Mortgages—GRANTORS

Cott Patented Index Systems.
Manufactured by Geo. D. Barnard Sta. Co., St. Louis, Mo.

(45)

Refer to SUB-INDEX in front portion of Book for Alphabetical Arrangement and Page Reference to Names in this Index

GRANTORS FAMILY NAMES	GIVEN NAMES ABCDEFGHIJ	GIVEN NAMES KLMNO	GIVEN NAMES PQRSTUVWXYZ	GRANTEES	DATE OF FILING				DATE OF INSTRUMENT			DATE OF RECORD			LOCATION OF PROPERTY OR OTHER DESCRIPTION	KIND OF INST'MT	BOOK	PAGE
					MONTH	DAY	YEAR	HR. M.	MONTH	DAY	YEAR	MONTH	DAY	YEAR				
Hannon,		John		Thaddens Ward											Deed	A	205	

This Index approved and adopted for use in the Counties of Georgia pursuant to the Act approved August 8, 1916, providing for uniform records throughout the State.

Filing Docket and General Index to Realty Deeds and Mortgages—GRANTORS

Refer to SUB-INDEX in front portion of Book for Alphabetical Arrangement and Page Reference to Names in this Index

Cott Patented Index Systems. Owned and manufactured by Walker, Evans & Cogswell Co., Charleston, S. C.

N. B.—This system of indexing is patented, and same covers both the Sub-Index and sheets comprising the General Index. The Loose Leaf Binder is also patented, both being the patents of C. M. COTT, Walker, Evans & Cogswell Co. of Charleston, S. C., are owners of these patents and furnish these Sheets and Binders in North Carolina, South Carolina, Georgia, Florida and Alabama.

GRANTORS FAMILY NAMES	GIVEN NAMES A B C D E F G H	GIVEN NAMES I J K L M N O	GIVEN NAMES P Q R S T U V W X Y Z	GRANTEES	DATE OF FILING				DATE OF INST'MT			DATE OF RECORD			LOCATION OF PROPERTY OR OTHER DESCRIPTION	Kind of Inst'mt	Book	Page
					Month	Day	Year	Hour M	Month	Day	Year	Month	Day	Year				
Namrick	B. N.			J. P. & W. E. Elvath mfg Co	Jul	5	1922	8 AM	June	26	1922	Jul	12	1922	Lease assignment		39	145-6
"	B. N.			" " " "	"	"	"	"	"	"	"	"	"	"	Lease transfer		39	144
"	B. N.			" " " "	"	"	"	"	"	"	"	"	"	"	Lease Transfer		39	146-7
"	B. N.			F. C. Taylor	Nov	12	1928	"	Nov	2	1928	Nov	12	1928	J. P. B. Wall lease	Transfer	41	494
"	R. H.			Maxwell Bro. Inc.	May	17	1939	2 P.M.	May	3	1939	May	17	1939	of Mrs Minnie Shiffed Adams 17 acres land in High Hill dist.	Transfer	57	331
"	W. E.			" " "	Apr	27	1940	10 AM	Apr	12	1940	Apr	29	1940	of Mrs. Emma T. Lee 100 acres land in High Hill dist.	Transfer	57	509
"	N. E.			" " "	Nov	4	"	8 AM	Oct	5	"	Nov	6	"	of Henry A. Warden	"	57	629
"	James R., Sr. et al			Deene Bassett et al	Sept	24	1913	3:30 PM	June	-	1913	Sept	24	1913	Lot # 113, Sect. 11, Tract "D" Holiday Hills	WD	128	704
"	" " "			Robin Bassett et al	"	"	"	"	"	"	"	"	"	"	" " " "	"	"	"
"	William E. III			United States of America - FHA	Apr	5	1981	4 PM							Real Estate - Hwy 90 (5) 35.6 acres - Hwy 90 (5)	FS	81-	7
"	William E. III			United States of America - FHA	Dec	13	1985	9 AM							Real estate Hwy 90	CS	81-	7
"	Ortina S.			Robert L. G. & Sybil H. Bridges	July	3	1990	9 AM	June	30	1990	July	5	1990	2 Lots - City of Gordon	SD	195	20-23

This Index approved and adopted for use in the Counties of Georgia pursuant to the Act approved August 8, 1916, providing for uniform records throughout the State.

Filing Docket and General Index to Realty Deeds and Mortgages—GRANTORS

Cott Patented Index Systems.
Manufactured by Geo. D. Barnard Sta. Co., St. Louis, Mo.

Refer to SUB-INDEX in front portion of Book for Alphabetical Arrangement and Page Reference to Names in this Index

GRANTORS FAMILY NAMES	GIVEN NAMES ABCDEFGHIJ	GIVEN NAMES JKLMNO	GIVEN NAMES PQRSTUVWXYZ	GRANTEES	DATE OF FILING				DATE OF INSTRUMENT			DATE OF RECORD			LOCATION OF PROPERTY OR OTHER DESCRIPTION	KIND OF INST'MT	BOOK	PAGE
					MONTH	DAY	YEAR	HR. M.	MONTH	DAY	YEAR	MONTH	DAY	YEAR				
Hammock	am.	J. Porter		John Lavender											Deed	A	11	
"		James		Jana's Whitehurst											"	A	123	
"		James B.		W. B. Blount, Jr.	Apr.	4	1962	9	Apr.	3	1962	Apr.	5	1962	17.11 Acres in 23rd Land District	Deed	103	421-2
"		James B.		Raymond L. Hammock, et al.	Nov.	23	1964	9	Nov.	20	1964	Nov.	23	1964	17.11 Acres in 23rd Land District	WB	109	89
"		James B.		Audrey A. Hammock, et al.	"	"	"	"	"	"	"	"	"	"	"	"	"	"
"		Raymond L., et al.		Citizens & Southern Nat'l Bank	Nov.	23	1964	9	Nov.	20	1964	Nov.	23	1964	17.11 Acres in 23rd Land District	Deed	109	69-70-71
"		Audrey A., et al.		"	"	"	"	"	"	"	"	"	"	"	"	"	"	"
"		Raymond L., et al.		"	Apr.	28	1967	9	Apr.	-	1967	Apr.	28	1967	17.11 Acres in 23rd Land District	Deed	102	376-7
"		Audrey A., et al.		"	"	"	"	"	"	"	"	"	"	"	"	"	"	"
"		Emory C., per		Daphne L. Hammock	Mar.	23	1975	9 am	Mar.	-	1975	Mar.	22	1975	Lat. Holiday Hells	Deed	133	349-350
"		Daphne L.		Claire Hammock Jacobs	Jan.	12	1976	9 am	Dec.	31	1975	Jan.	12	1976	Lat. Holiday Hells	WB	137	682
"		Raymond, per		Audrey Hammock	Dec.	7	1982	9 am	Dec.	6	1982	Dec.	4	1982	17.11 acres - 23 rd Land Dist.	Deed	163	290-292
"		Larry D. & Jo Ann		Edward & Pamela B. Anthony	Mar.	4	1986	9:40 am	Feb.	27	1986	Mar.	4	1986	Lat TW-39, Sec 25, Tract #1	Deed	174	611-613
"		Larry D.		Occene Edith	June	24	1986	3:35 pm	Apr.	30	1986	June	26	1986	5 th Land Dist.	Deed	175	665
"		Jo Ann & Larry D.		Memberships Corp	Dec.	4	1987	9 am	July	10	1987	Dec.	7	1987	Right of way	Deed	182	414-415
"		Audrey A.		Neptune Pools, Inc.	Dec.	4	1987	9 am	July	10	1987	Dec.	7	1987	Lat TW-39, Sec 25, Tract #1, 5 th Land Dist.	Deed	182	415
"				Curtis Stuart Hammock	Jan.	12	1988	9 am	Dec.	31	1987	Jan.	12	1988	17.11 acres - 23 rd Land Dist - L# 146	Deed	182	661

This Index approved and adopted for use in the Counties of Georgia pursuant to the Act approved August 8, 1916, providing for uniform records throughout the State.

Filing Docket and General Index to Realty Deeds and Mortgages—GRANTORS

Cott Patented Index Systems.
Manufactured by Geo. D. Barnard Sta. Co., St. Louis, Mo.

Refer to SUB-INDEX in front portion of Book for Alphabetical Arrangement and Page Reference to Names in this Index

51

GRANTORS FAMILY NAMES	GIVEN NAMES ABCDEFGHIJ	GIVEN NAMES IJKLMNO	GIVEN NAMES PQRSTUVWXYZ	GRANTEES	DATE OF FILING				DATE OF INSTRUMENT			DATE OF RECORD			LOCATION OF PROPERTY OR OTHER DESCRIPTION	KIND OF INST'MT	BOOK	PAGE
					MONTH	DAY	YEAR	HR. M.	MONTH	DAY	YEAR	MONTH	DAY	YEAR				
Hardeman,	Ellen			B. J. Stevens											Deed	H	600	
Hardeman.	F. S.			H. J. Stinson	Dec.	3	1908	2 pm.	Apr.	20	1906	Dec.	4	1908	Deed	13	175	
"	Rosemary V.			The Gordon Bank	June	11	1985	3:45 pm	June	4	1985	June	11	1985	3 lots - Holiday Hills - Hwy District	D	50	172 274
"	Gabriel			Joe Ray Brooks	Feb	17	1988	9 am	Jan	-	1988	Feb	19	1988	20.18 acres - 1505 th Hwy SMD; Lot 95	Deed	183	167

This Index approved and adopted for use in the Counties of Georgia pursuant to the Act approved August 8, 1916, providing for uniform records throughout the State.

Filing Docket and General Index to Realty Deeds and Mortgages—GRANTORS

Cott Patented Index Systems.
Manufactured by Geo. D. Barnard Sta. Co., St. Louis, Mo.

Refer to SUB-INDEX in front portion of Book for Alphabetical Arrangement and Page Reference to Names in this Index

GRANTORS FAMILY NAMES	GIVEN NAMES ABCDEFGH	GIVEN NAMES IJKLMNO	GIVEN NAMES PQRSTUVWXYZ	GRANTEES	DATE OF FILING				DATE OF INSTRUMENT			DATE OF RECORD			LOCATION OF PROPERTY OR OTHER DESCRIPTION	KIND OF INST'MT	BOOK	PAGE
					MONTH	DAY	YEAR	HR. M.	MONTH	DAY	YEAR	MONTH	DAY	YEAR				
Hartridge,			A. S.	W. C. Parker											Deed	D	701-2	

Filing Docket and General Index to Realty Deeds and Mortgages—GRANTORS

(54)

Refer to SUB-INDEX in front portion of Book for Alphabetical Arrangement and Page Reference to Names in this Index

Cott Patented Index Systems.
Manufactured by Geo. D. Barnard Sta. Co., St. Louis, Mo.

GRANTORS FAMILY NAMES	GIVEN NAMES ABCDEFGHIJ	GIVEN NAMES KLMNOP	GIVEN NAMES QRSTUVWXYZ	GRANTEES	DATE OF FILING				DATE OF INSTRUMENT			DATE OF RECORD			LOCATION OF PROPERTY OR OTHER DESCRIPTION	KIND OF INST'MT	BOOK	PAGE
					MONTH	DAY	YEAR	HR. M.	MONTH	DAY	YEAR	MONTH	DAY	YEAR				
Hansen				O W Bell	July	22	1947	2	Jan		1947	July	23	1947	172 1/2 Acre Land - 2 Tracts 327 1/2 h	G.O.D.	77	364.3-
"				Mr J. E. Butler	Oct	13	1951	12	Oct		1951	Oct	15	1951	250 acres 327th dist G. M. (Holiday Hills)	W.D.	85	260-1
"				Joan Kedziara	Nov	13	1972	3:30	July	27	1972	Nov	13	1972	Lot in 1505 th G.M. District	Quit claim Deed	126	491

Filing Docket and General Index to Realty Deeds and Mortgages—GRANTORS

(55)

Refer to SUB-INDEX in front portion of Book for Alphabetical Arrangement and Page Reference to Names in this Index

Cott Patented Index Systems.
Manufactured by Geo. D. Barnard Sta. Co., St. Louis, Mo.

GRANTORS FAMILY NAMES	GIVEN NAMES ABCDEFGH	GIVEN NAMES IJKLMNO	GIVEN NAMES PQRSTUVWXYZ	GRANTEES	DATE OF FILING				DATE OF INSTRUMENT			DATE OF RECORD			LOCATION OF PROPERTY OR OTHER DESCRIPTION	KIND OF INST'MT	BOOK	PAGE
					MONTH	DAY	YEAR	HR. M.	MONTH	DAY	YEAR	MONTH	DAY	YEAR				
Hammond,	Samuel C. & Vivian B.			Trust Co. Bk of Md & Va as successor assignee of First Nat'l Bank & Trust Co in Md & Va	Aug	2	1985	9 am	July	31	1985	Aug	7	1985	1505 th M-53, Dec 10, 1980. (by) JMD	Widm	172	647- 448

This Index approved and adopted for use in the Counties of Georgia pursuant to the Act approved August 8, 1916, providing for uniform Records throughout the State.

Filing Docket and General Index to Realty Deeds and Mortgages—GRANTORS

Refer to SUB-INDEX in front portion of Book for Alphabetical Arrangement and Page Reference to Names in this Index

Cott Patented Index Systems.
Manufactured by Geo. D. Barnard Sta. Co., St. Louis, Mo.

GRANTORS FAMILY NAMES	GIVEN NAMES ABCDEFGH	GIVEN NAMES IJKLMNO	GIVEN NAMES PQRSTUWXYZ	GRANTEES	DATE OF FILING				DATE OF INSTRUMENT			DATE OF RECORD			LOCATION OF PROPERTY OR OTHER DESCRIPTION	KIND OF INST'MT	BOOK	PAGE
					MONTH	DAY	YEAR	HR. M.	MONTH	DAY	YEAR	MONTH	DAY	YEAR				
Heights		S. D.		R. D. Marrell											Deed A	58		
"		Hattie Lou		J. C. Williams Oconee Electric	Mar.	4	1977	11	Mar.	4	1977	Mar.	4	1977	1 Acres ^{1.51} Tract ^{Tract 881}	DPS	142	456
"		Hattie H.		Membership Corp.	Apr.	25	1977	11:30	Apr.	4	1977	Apr.	25	1977	Right of Way	Case- part	142	546
Height		Hattie H.		Oconee Electric Membership Corp.	Nov	26	1980	2:45	Oct	13	1980	Nov	26	1980	Right of way	Deed	155	653
"		Hattie Lou		Bank of Dudley	Apr	24	1981	3	Apr	21	1981	Apr	24	1981	1.51 ^{1.51} Tract ^{Tract 881}	DPS	142	298- 299
"		Willie Jr.		Zapley Finance Corporation	June	10	1982	9	May	28	1982	June	10	1982	0.189 acres - 332nd St M Dist	DPS	161	657- 658
"		Hattie Lou		Oconee Electric Membership Corp.	June	28	1983	11:30	May	2	1983	June	30	1983	Right of way	Deed	165	101
"		Hattie H.		Membership Corp. Oconee Electric	June	28	1983	11:30	May	20	1983	June	30	1983	Right of way	Deed	165	102
"		Willie		Membership Corp. Citizens + Southern	June	28	1983	11:30	May	2	1983	June	30	1983	Right of way	Deed	165	103
"		Hattie H.		Bank of Dublin	Nov	14	1984	9:10	Nov	5	1984	Nov	16	1984	1 acre - 332nd Griffin St M Dist.	DPS	170	310- 312
"		Franklin		Laura Mae D. Sutton Associates Financial	May	2	1985	9	Apr	30	1985	May	17	1985	1.51 ^{1.51} Tract ^{Tract 881}	DPS	170	121- 122
"		Hattie H.		Services of America, Inc	Dec	3	1986	2:05	Nov	26	1986	Dec	5	1986	1.51 ^{1.51} Tract ^{Tract 881}	DPS	178	202-
"		Hattie Lou aka	Hattie H.	The Town County Bank	May	10	1988	4	May	2	1988	May	16	1988	1 acre - 332nd (Griffin) St M Dist	DPS	184	204
"		Hattie Lou		Oconee E. M. C.	Feb	9	1989	4	Jan	24	1989	Feb	13	1989	Right of way	Deed	188	99
"		Hattie L.		Associates Financial Services of America, Inc	June	27	1989	9	June	12	1989	June	27	1989	1 acre - 23rd St - 332nd St M Dist	DPS	190	27- 28
"		Hattie H.		Oconee E. M. C.	July	6	1989	2:25	May	16	1989	July	10	1989	Right of way	Deed	190	112

Filing Docket and General Index to Realty Deeds and Mortgages—GRANTORS

(57)

Refer to SUB-INDEX in front portion of Book for Alphabetical Arrangement and Page Reference to Names in this Index

Cott Patented Index Systems.
Manufactured by Geo. D. Barnard Sta. Co., St. Louis, Mo.

GRANTORS FAMILY NAMES	GIVEN NAMES ABCDEFGHIJ	GIVEN NAMES KLMNO	GIVEN NAMES PQRSTUVWXYZ	GRANTEES	DATE OF FILING				DATE OF INSTRUMENT			DATE OF RECORD			LOCATION OF PROPERTY OR OTHER DESCRIPTION	KIND OF INST'MT	BOOK	PAGE
					MONTH	DAY	YEAR	HR. M.	MONTH	DAY	YEAR	MONTH	DAY	YEAR				
Wright,	Hattie H.	Hattie L.		Associates Financial				9	June	12	1989	Aug	1	1989	5th recorded w/ Bk 178 pg 121-2	SD	190	464
				Services of America, Inc	Aug	1	1989	am				June	12	1989				
				Associates Financial				9	June	13	1990	June	15	1990	1 acre - 332 ^{sq} (Huffman) LMD	SD	194	562
				Services of America, Inc	June	15	1990	am				June	13	1990				

Filing Docket and General Index to Realty Deeds and Mortgages—GRANTORS

Refer to SUB-INDEX in front portion of Book for Alphabetical Arrangement and Page Reference to Names in this Index

GRANTORS FAMILY NAMES	GIVEN NAMES ABCDEFGH	GIVEN NAMES IJKLMNO	GIVEN NAMES PQRSTUVWXYZ	GRANTEES	DATE OF FILING				DATE OF INSTRUMENT			DATE OF RECORD			LOCATION OF PROPERTY OR OTHER DESCRIPTION	KIND OF INST'MT	BOOK	PAGE
					MONTH	DAY	YEAR	HR. M.	MONTH	DAY	YEAR	MONTH	DAY	YEAR				
Harrel,			W.C.	James Meyers										Deed	A	479		
"	Eli			Joe Alben					Dec. 12	1892	Dec. 20	1892		"	L	590		
Harrol	"			J. P. Sweeney					Dec. 2	1887	Aug. 6	1888		"	J	724		
Harrell	Edna Mae et al			J. W. Vinson et al	Nov. 12	1936	am		Nov. 12	1936	Nov. 12	1936	80 acres land Swinton Dist	W.D	61	12		
Harrell	Mrs. Inez Fluy et al			J. R. Hawks	Aug 2	1939	PM		July 6	1939	Aug 3	1939	165 acre land in 331st dist	"	57	368-9		
"	Mr. Clara et al			E. H. Moore	"	21	1950	pm	Dec 2	1949	"	22	1950	10 acres in 27th land dist	W.D	70	570	
"	"	"	"	"	"	"	"	"	"	"	"	"	40 acres	"	70	571		
Honald	Jeremiah			Ricks Construction Co	Apr. 21	1977	pm		Mar 27	1977	Apr 21	1977	lot in Gordon	SD	124	699-702		
Harrell	Johnny			Farmers & Merchants Bank	Nov. 3	1975	am		Oct. 30	1975	Nov. 3	1975	tract in Joannhoro	assign- ment	135	597-8		
"	Johnny			Farmers & Merchants Bank	May 6	1976	am		May 4	1976	May 6	1976	S.D. - Lammie Lee Wilson	Shanty	139	76		
"	Louis			E. H. Montgomery	July 30	1976	PM		July 30	1976	July 30	1976	Tract of land April 6, 1987	SD	190	23-5 745-		
"	Johnny			The Gordon Bank	Oct. 29	1976	PM		Oct 29	1976	Oct 29	1976	Lat. Montgomery side acres subdivision	DSD	140	746		
"	Johnny et al			Cho Cho Supply	Dec. 15	1976	PM		Dec 15	1976	Dec 15	1976	Tract - 26 th - Land Dist.	Mortgage Lien	141	266		
"	Johnny			Cardell Lumber Co.	Dec 20	1976	am		Dec, 16	1976	Dec 20	1976	tract - Montgomery side acres subdivision	Mortgage Lien	141	284		
"	Johnny per agent			The Gordon Bank	May 10	1977	am		May 3,	1977	May 10	1977	Lat - Montgomery side acres subdivision	Deed	143	682		
Harrold	Jeremiah per agent & atty.			F.B.S Homes, Inc	Aug 4	1980	am		July 1	1980	Aug 6	1980	Tract - 27 th Land Dist.	Deed under Power of Sale	154	685- 686		

Filing Docket and General Index to Realty Deeds and Mortgages—GRANTORS

(59)

Refer to SUB-INDEX in front portion of Book for Alphabetical Arrangement and Page Reference to Names in this Index

Cott Patented Index Systems.
Manufactured by Geo. D. Barnard Sta. Co., St. Louis, Mo.

GRANTORS FAMILY NAMES	GIVEN NAMES ABCDEFGHIJ	GIVEN NAMES KLMNOP	GIVEN NAMES QRSTUVWXYZ	GRANTEES	DATE OF FILING				DATE OF INSTRUMENT			DATE OF RECORD			LOCATION OF PROPERTY OR OTHER DESCRIPTION	KIND OF INST'MT	BOOK	PAGE
					MONTH	DAY	YEAR	HR. M.	MONTH	DAY	YEAR	MONTH	DAY	YEAR				
Harrold,	Lacy	ak/a	Lace	FB Mortgage Corp. formerly FB Homes Inc	Feb	11	1981	9 am	Jan	8	1981	Feb	11	1981	Lot - City of Gordon	258D	156	577- 578
Harrell	James A.			Willis W. Rozier	May	1	1981	2:30 pm	May	1	1981	May	1	1981	103 3/4 acs - 5th Land District	2WB	157	340 496
"	George R.			C+S Bank of Milledgeville	Nov	16	1983	4:30 pm	Nov	2	1983	Nov	23	1983	Notified of record April 19, 1985	50	MS	598
Harold	Lacey Lee			John Will Lewis	Dec	8	1983	9 am	Nov	-	1983	Dec	22	1983	tract, city of Gordon	QCD	166	574- 575
Harrell	Louis			E. H. Montgomery	Mar	5	1984	4:30 pm	Mar	5	1984	Mar	12	1984	Notified of record March 27, 1987	3/12/87	MS	554- 556
"	George R.			Soung Mcbride	Apr	2	1985	9 am	Mar	29	1985	Apr	9	1985	Block "D" - Soung Mcbride	WD	171	722
"	Louis			Wilkinson Co. Bank	Mar	27	1987	11 am	Mar	20	1987	Mar	27	1987	Notified of record March 28, 1988	D 5/12/88	MS	532- 534

Filing Docket and General Index to Realty Deeds and Mortgages—GRANTORS

Refer to SUB-INDEX in front portion of Book for Alphabetical Arrangement and Page Reference to Names in this Index

Cott Patented Index Systems.
Manufactured by Geo. D. Barnard Sta. Co., St. Louis, Mo.

GRANTORS FAMILY NAMES	GIVEN NAMES ABCDEFGHIJ	GIVEN NAMES JKLMNO	GIVEN NAMES PQRSTUVWXYZ	GRANTEES	DATE OF FILING				DATE OF INSTRUMENT			DATE OF RECORD			LOCATION OF PROPERTY OR OTHER DESCRIPTION	KIND OF INST'MT	BOOK	PAGE
					MONTH	DAY	YEAR	HR. M.	MONTH	DAY	YEAR	MONTH	DAY	YEAR				
Hancock,		James E.		A. A. Beall											Deed	C	523	
"	B. D.			B. R. Helton											"	E	153	
"		Mary J. H.		Jas. A. Hughes											"	H	709	
"		Mary		P. L. Waters											"	E	112	
"		J. E.		J. A. Beall					Feb. 7	1893		Feb. 7	1893		"	M	229-30	
"	Mrs. E. S.			N. E. Wood					Jan. 17	1903		Jan. 29	1903		"	V	53	
"		J. R.		A. S. J. Arrington	Feb. 19	1917	8 A.M.		Feb. 17	1917		Feb. 19	1917		M. Deed	26	163	
"		J. R.		Irwinton Bank	Nov. 30	1915	8 A.M.		Nov. 27	1915		Nov. 30	1915		M. Deed	26	33	
"		J. R.		Mrs. Eric Parker Mattie J. Whitehead	Dec. 1	1916	10 A.M.		Dec. 1	1916		Dec. 1	1916		"	"	26 112	
"		John, Mutual Life Insurance Co.		D. J. Corey	Jan. 16	1914	2 P.M.		Oct. 30	1913		Jan. 16	1914		Deed	23	357-9	
"	B. J. Error.			Mrs. S. J. Lutz	Nov. 30	1908	2 P.M.		Nov. 28	1908		Nov. 30	1908		"	25	242	
"		P. H.		P. H. Hancock					Feb. 4	1869		May 11	1869	Homestead Per Platte	H. S.	a	57	
"	Mrs Sarah E			Mrs. Sarah E. Hancock					"	8 1869		"	"	"	"	"	60	
"	B. J.			Mrs. S. J. Lutz	Nov 30	1908	2 P.M.		Nov 28	1908		Nov 30	1908		Deed	V.	242	
"		James E.		Jess. K. Arrington	Feb 5	1912	2 P.M.		Dec 5	1867		Feb 6	1912		"	13	576	
"		B. J.		W. A. Davis & Co.					Feb. 1	1898		"	5-1898		"	R	156-7	

Filing Docket and General Index to Realty Deeds and Mortgages—GRANTORS

Refer to SUB-INDEX in front portion of Book for Alphabetical Arrangement and Page Reference to Names in this Index

Cott Patented Index Systems. Owned and manufactured by Walker, Evans & Cogswell Co., Charleston, S. C.

61

GRANTORS FAMILY NAMES	GIVEN NAMES A B C D E F G H	GIVEN NAMES I J K L M N O	GIVEN NAMES P Q R S T U V W X Y Z	GRANTEES	DATE OF FILING				DATE OF INST'MT			DATE OF RECORD			LOCATION OF PROPERTY OR OTHER DESCRIPTION	Kind of Inst'mt	Book	Page
					Month	Day	Year	Hour	Month	Day	Year	Month	Day	Year				
Hancock	Mr Emmie B.	et al		Mr Francis C. Player et al	2	1958	9		Feb	7	1958	Apr	2	1958	30 acre 322th dist	900	99	159
"	"	"	"	Billy Player et al	"	"	"	"	"	"	"	"	"	"	"	"	"	"
"	"	"	"	Mrs Mary P. Skelton et al	"	"	"	"	"	"	"	"	"	"	"	"	"	"
"	"	"	"	Pat P. Hatcher et al	"	"	"	"	"	"	"	"	"	"	"	"	"	"
"	"	"	"	Mrs Mary Joe P. Walker et al	"	"	"	"	"	"	"	"	"	"	"	"	"	"
"	E. F. + Lucile			Southeastern Aluminum	Mar	18	1960	9	Mar	14	1960	Mar	22	1960	Improvements on tract	146	901	159
"	E. F.			Car + Boatright co.	Apr	1	1961	9	Mar	31	1961	Apr	1	1961	Improvements on tract	146	901	159
"	Marta Jones, et al.			Wilkinson County	May	5	1966	10	Jan.	17	1966	May	6	1966	PK-2255-40 ft. wide	Deed	110	415
"	E. F.			"	"	"	"	"	Jan.	3	1966	"	"	"	"	Deed	110	418
"	E. H. and Mrs Lucile			Bergie Kolinco	July	27	1968	9	May	17	1952	July	29	1958	10 1/2 acre Bladenworth dist	Deed	115	153-1
"	Mrs. Emmie B.	et al		Mrs. Frances C. Player	Feb	25	1975	9	Feb.	25	1975	Feb	25	1975	265.23 acres - 327 th (Gwinnett) 9 th Militia dist	Deed	133	182
"	"	"	"	Billy Player et al	"	"	"	"	"	"	"	"	"	"	"	"	"	"
"	"	"	"	Mrs. Mary P. Skelton	"	"	"	"	"	"	"	"	"	"	"	"	"	"
"	"	"	"	Mrs. Pat P. Hatcher	"	"	"	"	"	"	"	"	"	"	"	"	"	"
"	"	"	"	Mrs. Mary Joe P. Walker	"	"	"	"	"	"	"	"	"	"	"	"	"	"
"	Lucile Jones	per Executor		Bertha Jones Hamick	Mar.	2	1999	11:30	Feb.	28	1999	Mar.	2	1999	Tract - 331 st - Militia Dist.	Executor	149	535-6

Filing Docket and General Index to Realty Deeds and Mortgages — GRANTORS

REG. U. S. PAT. OFFICE *Cott* County Indexes Since 1888 An Identifying Trade Mark

Open at Proper Tab according to First Letter or Letters of Name and refer to Buff Sub-Index sheet for page reference.

COTT FAMILY NAME INDEX No. 1-SPLIT © 1948 Made By The Cott Index Company, Columbus, Ohio Mfg. Cott Patent Index Systems

(61)

GRANTORS FAMILY NAMES	GIVEN NAMES ABCDEFGH	GIVEN NAMES IJKLMNO	GIVEN NAMES PQRSTUVWXYZ	GRANTEES	DATE OF FILING				DATE OF INSTRUMENT			DATE OF RECORD			LOCATION OF PROPERTY OR OTHER DESCRIPTION	KIND OF INST.	BOOK	PAGE
					Month	Day	Year	Hr. M.	Month	Day	Year	Month	Day	Year				
<i>Hancock</i>	<i>Lucile Jones</i>	<i>per</i>	<i>Executors</i>	<i>Burford Jones et al</i>	<i>Mar.</i>	<i>21</i>	<i>1979</i>	<i>am</i> 11:30	<i>Feb.</i>	<i>28</i>	<i>1979</i>	<i>Mar.</i>	<i>21</i>	<i>1979</i>	<i>Tract. 321st Exultia Dist.</i>	<i>Executors</i>	<i>149</i>	<i>535-6</i>
"	"	"	"	<i>Delmer J. Daniels et al</i>	"	"	"	"	"	"	"	"	"	"	"	"	"	"
"	"	"	"	<i>C. Cosby Daniels et al</i>	"	"	"	"	"	"	"	"	"	"	"	"	"	"
"	"	"	"	<i>Bobby Jones et al</i>	"	"	"	"	"	"	"	"	"	"	"	"	"	"
"	<i>Lucile Jones</i>	<i>per</i>	<i>Executors</i>	<i>Mrs. Bertha Jones Daniels et al</i>	<i>Mar.</i>	<i>12</i>	<i>1979</i>	<i>pm</i> 3:30	<i>Feb.</i>	<i>28</i>	<i>1979</i>	<i>Mar.</i>	<i>12</i>	<i>1979</i>	<i>Tract. 328th B.M. District</i>	<i>Executors</i>	<i>149</i>	<i>647</i>
"	"	"	"	<i>Burford Jones et al</i>	"	"	"	"	"	"	"	"	"	"	"	"	"	"
"	"	"	"	<i>C. Cosby Daniels et al</i>	"	"	"	"	"	"	"	"	"	"	"	"	"	"
"	"	"	"	<i>Delmer J. Daniels et al</i>	"	"	"	"	"	"	"	"	"	"	"	"	"	"
"	<i>Ray C.</i>			<i>Ocone Electric Membership Corp.</i>	<i>June</i>	<i>28</i>	<i>1983</i>	<i>am</i> 11:30	<i>May</i>	<i>4</i>	<i>1983</i>	<i>June</i>	<i>30</i>	<i>1983</i>	<i>Right of Way</i>	<i>165</i>	<i>100</i>	
"	<i>Ray C.</i>			<i>Bank of Dudley</i>	<i>Jan</i>	<i>24</i>	<i>1985</i>	<i>am</i> 9	<i>Jan</i>	<i>21</i>	<i>1985</i>	<i>Jan</i>	<i>24</i>	<i>1985</i>	<i>Satisfied February 8, 1990</i>	<i>SD</i>	<i>171</i>	<i>43</i>
"	<i>Ray C.</i>			<i>Acceptance Finance Co et al</i>	<i>June</i>	<i>20</i>	<i>1985</i>	<i>am</i> 9	<i>June</i>	<i>13</i>	<i>1985</i>	<i>June</i>	<i>20</i>	<i>1985</i>	<i>Satisfied February 12, 1990</i>	<i>SD</i>	<i>172</i>	<i>323</i>
"	<i>Ray C.</i>			<i>George R. Spooner</i>	<i>Feb</i>	<i>21</i>	<i>1990</i>	<i>pm</i> 4:50	---	---	---	<i>Feb</i>	<i>22</i>	<i>1990</i>	<i>3/4 acre - 328th (Bloodwood) 4th</i>	<i>SD</i>	<i>193</i>	<i>310</i>

Filing Docket and General Index to Realty Deeds and Mortgages—GRANTORS

Cott Patented Index Systems.

Manufactured by Geo. D. Barnard Sta. Co., St. Louis, Mo.

Refer to SUB-INDEX in front portion of Book for Alphabetical Arrangement and Page Reference to Names in this Index

GRANTORS FAMILY NAMES	GIVEN NAMES ABCDEFGH	GIVEN NAMES IJKLMNO	GIVEN NAMES PQRSTUVWXYZ	GRANTEES	DATE OF FILING				DATE OF INSTRUMENT			DATE OF RECORD			LOCATION OF PROPERTY OR OTHER DESCRIPTION	KIND OF INST'MT	BOOK	PAGE
					MONTH	DAY	YEAR	HR. M.	MONTH	DAY	YEAR	MONTH	DAY	YEAR				
Haynes,			W. R.	Mrs. Nancy A. Bobbitt					Jan.	3	1898	Jan.	31	1900	Deed	U	379	
"			W. R. +	Fannie S. Ira E. Dupree					June	13	1899	July	6	1899	"	U	201-2	
"			W. R.	J. C. + S. R. Rabun					Nov.	25	1903	Dec.	24	1904	"	S	584	
"			W. R.	L. C. Miller					Dec.	27	1905	Jan.	13	1906	"	Y	48	
Haynes			W. R.	Mrs. Belle Allen.	Feb. 7 1919	2	pm		Jan.	2	1907	Feb.	7	1919	"	31	46	
Haynes	Elvin E. Jr +	Sheila R. Nichols,		Warren E. + Violet Dale Kennedy	July 12 1983				July -		1983	July 18		1983	1505 Soyg	WTD	165 195	

LA # C-15, 16 + 17; Sec 13, Tract A

Filing Docket and General Index to Realty Deeds and Mortgages—GRANTORS

(66)

Refer to SUB-INDEX in front portion of Book for Alphabetical Arrangement and Page Reference to Names in this Index

Cott Patented Index Systems.
Manufactured by Geo. D. Barnard Sta. Co., St. Louis, Mo.

GRANTORS FAMILY NAMES	GIVEN NAMES ABCDEFGHIJ	GIVEN NAMES IJKLMNOP	GIVEN NAMES PQRSTUVWXYZ	GRANTEES	DATE OF FILING				DATE OF INSTRUMENT			DATE OF RECORD			LOCATION OF PROPERTY OR OTHER DESCRIPTION	KIND OF INST'MT	BOOK	PAGE
					MONTH	DAY	YEAR	HR. M.	MONTH	DAY	YEAR	MONTH	DAY	YEAR				
Hayes	Ms. B. F.			W. L. Shelton et al	Feb	18	1913	am	Dec	18	1912	Feb	18	1913	Deed	17	572	
Hayes	Emma Leon W. et al			John Thompson	May	6	1969	am	May	5	1969	May	6	1969	2000	117	1917	
"	Patricia A. Walden et al			Wilkinson County Savied Financial	Sept	28	1982	am	June	10	1982	Sept	28	1982	RR 8529 (1)	RWD	162	632
"	George R. & Elsie D.			Associates of Macon	Jan	17	1990	am	Jan	12	1990	Jan	17	1990	2 tracts - 1505 th (wey) DM	SD	192	605

Filing Docket and General Index to Realty Deeds and Mortgages—GRANTORS

(67)

Refer to SUB-INDEX in front portion of Book for Alphabetical Arrangement and Page Reference to Names in this Index

Cott Patented Index Systems.
Manufactured by Geo. D. Barnard Sta. Co., St. Louis, Mo.

GRANTORS FAMILY NAMES	GIVEN NAMES ABCDEFGHIJ	GIVEN NAMES IJKLMNO	GIVEN NAMES PQRSTUVWXYZ	GRANTEES	DATE OF FILING				DATE OF INSTRUMENT			DATE OF RECORD			LOCATION OF PROPERTY OR OTHER DESCRIPTION	KIND OF INST'MT	BOOK	PAGE	
					MONTH	DAY	YEAR	HR. M.	MONTH	DAY	YEAR	MONTH	DAY	YEAR					
Hamm	Mrs. Susie J.		et al	Ralfe A. Barker	Oct.	11	1976	am	9	Oct.	9	1976	Oct.	11	1976	Lat - Holiday Hills	WD	140	567-568
"	"	"	"	Verna J. Barker	"	"	"	"	"	"	"	"	"	"	"	"	"	"	"
Hamm	David A.			Worce Electric Memberships Corp.	Mar.	8	1979	pm	11:45	Mar.	5	1979	Mar.	8	1979	Right of way	WD	149	594
"	Vickie Janine,		et al	Jimmy W. Griffin	Sept	19	1979	pm	10:45	Sept	18	1979	Sept	19	1979	Tract - City of Gordon	WD	151	715-716
"	Nellie Catherine Y.,		et al	Lonnie Max Yancey	Nov	27	1979	am	9	Nov	12	1979	Nov	27	1979	Divers tracts - Wilkinson & Lawrence Co.	WD	152	595-596
"	Nellie Catherine Y.,		et al	David Lee Yancey	Nov	27	1979	am	9	Nov	12	1979	Nov	27	1979	Divers tracts - Wilkinson & Lawrence Co.	WD	152	597-598
"	Vickie Janine,		et al	Jesse Hamm	Sept	26	1980	am	10:30	Dec	15	1980	Sept	26	1980	Divers tracts	WD	158	250-252
Hamm	MORE			Charles Surman	Sept	10	1985	am	10:45	Sept	9	1985	Sept	11	1985	A# M-53, Sec 10, Tract D (wey) GMD	WD	173	59
Hamm,	Jesse et al			The Gordon Bank	Jan	7	1987	am	9	Dec	30	1986	Jan	7	1987	lots - City of Gordon	WD	178	642-643
"	Jesse H.			Mark Anthony Shrewsbury	May	14	1987	am	9	May	17	1987	May	19	1987	A# C-15, Sec 13, Tract D	WD	180	258-259
"	"			Lisa Anne Shrewsbury	"	"	"	"	"	"	"	"	"	"	"	"	"	"	"
"	Jesse H. et al			The Gordon Bank	Mar	11	1988	am	9	Mar	10	1988	Mar	11	1988	SD recorded 178/642-43	WD	183	394-395
Hamm.	Laverne			James P. Peacock	Sept	20	1988	pm	3:20	Sept	16	1988	Sept	27	1988	R# C-16, Sec 13, Tract E	WD	186	1-2
Hamm,	Jesse H.			Louis J. & Hazel F. Nixon	Oct	26	1989	pm	4:30	Oct	26	1989	Oct	31	1989	A# C-8, Sec 13, Tract E	WD	191	596
"	Jesse H.			Linda Vinson	Jan	11	1990	am	9	Jan	8	1990	Jan	11	1990	O. Sale - City of Gordon	WD	192	545-548
"	Jesse et al		per atty-in fact	Gordon Bank	June	15	1990	pm	1:15	June	29	1990	June	19	1990	lots #23 & 24, City of Gordon	WD	194	578-579

This Index approved and adopted for use in the Counties of Georgia pursuant to the Act approved August 8, 1916, providing for uniform records throughout the State.

Filing Docket and General Index to Realty Deeds and Mortgages—GRANTORS

67, a

Refer to SUB-INDEX in front portion of Book for Alphabetical Arrangement and Page Reference to Names in this Index

Cott Patented Index Systems. Owned and manufactured by Walker, Evans & Cogswell Co., Charleston, S. C.

N. B.—This system of indexing is patented, and same covers both the Sub-Index and sheets comprising the General Index. The Loose Leaf Binder is also patented, both being the patents of C. M. COTT, Walker, Evans & Cogswell Co. of Charleston, S. C., are owners of these patents, and furnish these Sheets and Binders in North Carolina, South Carolina, Georgia, Florida and Alabama.

GRANTORS FAMILY NAMES	GIVEN NAMES A B C D E F G H	GIVEN NAMES I J K L M N O	GIVEN NAMES P Q R S T U V W X Y Z	GRANTEES	DATE OF FILING				DATE OF INST'MT			DATE OF RECORD			LOCATION OF PROPERTY OR OTHER DESCRIPTION	Kind of Inst'mt	Book	Page
					Month	Day	Year	Hour M	Month	Day	Year	Month	Day	Year				
Hampton	Thomas			Columbia Kaolin & Aluminum Co.	Dec	15	1923	2 Pm	Oct	23	1923	Dec	18	1923	Certain Leases	assignment	39	384
"	Thomas			" " " "	"	"	"	"	"	"	"	Nov	29	1924	" "	assignment	38	628
"	Thomas			" " " "	"	"	"	"	"	"	"	"	31	"	" "	assignment	39	389
Hampton	Thos.			Raymond F. Crist Corp.	May	10	1918	10:30 am	May	4	1918	May	10	1918		Deed	29	314
"	D.A.			Ocean Electric Membership	July	29	1976	1:20 am	July	23	1976	July	29	1976	Right of Way	Deed	140	9
"	Randy			O'Connell E. M. C.	Aug	12	1988	pm	June	22	1988	Aug	16	1988	Right of Way	Deed	185	184

This Index approved and adopted for use in the Counties of Georgia pursuant to the Act approved August 8, 1916, providing for uniform records throughout the State.

Filing Docket and General Index to Realty Deeds and Mortgages—GRANTORS

Refer to SUB-INDEX in front portion of Book for Alphabetical Arrangement and Page Reference to Names in this Index

Cott Patented Index Systems.
Manufactured by Geo. D. Bernard Sta. Co., St. Louis, Mo.

GRANTORS FAMILY NAMES	GIVEN NAMES ABCDEFGH	GIVEN NAMES IJKLMNO	GIVEN NAMES PQRSTUWXYZ	GRANTEES	DATE OF FILING				DATE OF INSTRUMENT			DATE OF RECORD			LOCATION OF PROPERTY OR OTHER DESCRIPTION	KIND OF INST'MT	BOOK	PAGE
					MONTH	DAY	YEAR	HR. M.	MONTH	DAY	YEAR	MONTH	DAY	YEAR				
Harris,		Thomas W		W. J. Fountain											Deed	B	709	
"		Clare R.		John L. Robinson					Dec. 16	1902	Jan. 7	1903			"	X	204	
"		Anna Gause		Bloodworth & Bloodworth	Apr. 21	1915	2am		Apr. 17	1915	Apr. 21	1915			"	22	607	
"		Joe et al		F. B. Chambers	Aug 3	1937	9		July 17	1937	Aug 3	1937	Home & lot in Toronto.		DPS	47	495	
"		Geneva et al		F. B. Chamber	"	"	"	"	"	"	"	"	"		"	"	"	
"		Mrs Virginia Bell et al		Mrs. E. L. Bell	Feb 23	1938	4 PM		Feb 23	1938	Feb 25	1938	2.50 Acre Land in 4th Land lot		W.O	57	102	
"		Geneva et al		Tom Washington	July 16	"	2 P.M.		July 16	"	July 16	"	Home lot & Undertaken Establishment		DPS	47	595	
"		Geneva et al		Tom Washington	Aug 30	1947	9 AM		Aug 26	1947	Aug 30	1947	Home - lot in Toronto		DPS	75	326	
"		Wilhelmina et al		Novus Home Buth	Dec 20	"	AM		July 14	"	Dec 22	"	1/2 Acre Land in High Hill		W.O	77	491-2	
"		Phelip Lamer et al		Novus Home Buth	"	"	"	"	"	"	"	"	"		"	"	491-2	
"		Geneva et al		Tom Washington	June 15	1948	2 PM		June 15	1948	June 15	1948	1/2 Acre Land in Toronto		DPS	75	457	
"		J. Robert		Wilkinson County Bonds	May 27	1954	9 am		May 19	1954	May 24	1954	Front lot in Toronto 1963		DPS	93	112	
"		Ruth Johnson et al		Mollie Anderson et al	Oct 26	1955	4 PM		Oct 24	1955	Oct 28	1955	Lot in Gordon		W.O	93	457-9	
"		"		Bonnie Harris et al	Nov 2	"	2 PM		" 27	"	Nov 4	"	"		"	93	462-3	
"		"		Ande Lee S. Harris et al	"	"	"	"	"	"	"	"	"		"	"	"	
"		Bonnie et al		Gordon Finance Co	"	"	"	"	Oct 27	"	"	"	"		DPS	93	463-1	

Filing Docket and General Index to Realty Deeds and Mortgages—GRANTORS

Cott Patented Index Systems.
Manufactured by Geo. D. Barnard Sta. Co., St. Louis, Mo.

Refer to SUB-INDEX in front portion of Book for Alphabetical Arrangement and Page Reference to Names in this Index

(71)

GRANTORS FAMILY NAMES	GIVEN NAMES ABCDEFGH	GIVEN NAMES IJKLMNO	GIVEN NAMES PQRSTUVWXYZ	GRANTEES	DATE OF FILING				DATE OF INSTRUMENT			DATE OF RECORD			LOCATION OF PROPERTY OR OTHER DESCRIPTION	KIND OF INST'MT	BOOK	PAGE	
					MONTH	DAY	YEAR	HR. M.	MONTH	DAY	YEAR	MONTH	DAY	YEAR					
Harris				Richard L. S. et al	London Finamore	Nov	2	1955	pm	Nov	27	1955	Nov	4	1955	1/2 acre in Gordon	WD	93	451-2
"				Ruth Johnson et al	John & Johanna Mae Waters	"	4	"	am	"	31	"	"	7	"	"	WD	93	467-9
"				"	Charles E. & Margaret Bayler	"	5	"	"	Sept	-	"	"	7	"	"	WD	93	471-2
"				"	Johnny & Elton Bryant et al	"	2	"	am	Oct	27	"	Dec	5	"	1/2 acre in Gordon	WD	93	504-7
"				"	Frank & Bessie J. et al	"	17	"	"	Oct	29	"	"	20	"	"	WD	93	514-5
"				"	Clara M. Burney et al	"	"	"	"	"	"	"	"	"	"	"	"	"	"
"				"	R. F. Gibbs	"	6	1956	pm	Jan	30	1956	Mar	14	1956	"	WD	93	571-2
"				"	Charles E. Bayler et al	"	13	"	am	"	"	"	"	"	"	"	WD	93	575-8
"				"	Margaret J. Bayler et al	"	"	"	"	"	"	"	"	"	"	"	"	"	"
"				"	John Louis Neal et al	"	14	"	"	"	"	"	"	15	"	"	"	93	575-8
"				"	Maudie Bonath et al	"	14	"	"	"	"	"	"	"	"	"	"	"	"
"				"	Sanford & Mary Jones Bayner	"	19	"	"	Oct	31	1955	"	20	"	"	"	93	583-4
"				"	Mrs Martha Johnson Williams	"	31	"	"	Jan	30	1956	May	31	"	"	WD	96	35-8
"				"	Hugh L. Annard	"	18	"	"	"	30	"	Sept	18	"	"	WD	96	191-2
"				Geneva et al	Elyde Mercer	Nov	3	"	"	Nov	1	"	Nov	6	"	1/2 acre in Gordon	WD	96	222-3
"				W. E.	E. G. Brown	Dec	10	"	pm	Dec	5	"	Dec	10	"	3 acres in Gordon	SD	99	135

Filing Docket and General Index to Realty Deeds and Mortgages—GRANTORS

Refer to SUB-INDEX in front portion of Book for Alphabetical Arrangement and Page Reference to Names in this Index

Cott's Patented Index Systems,
Manufactured by Geo. D. Barnard Sta. Co., St. Louis, Mo

GRANTORS FAMILY NAMES	GIVEN NAMES ABCDEFGHIJ	GIVEN NAMES KLMNO	GIVEN NAMES PQRSTUVWXYZ	GRANTEES	DATE OF FILING				DATE OF INSTRUMENT			DATE OF RECORD			LOCATION OF PROPERTY OR OTHER DESCRIPTION	KIND OF INST'MT	BOOK	PAGE	
					MONTH	DAY	YEAR	HR. M.	MONTH	DAY	YEAR	MONTH	DAY	YEAR					
Harris	Joe	et al		Joe Carson et al per bond.	Aug	18	1959	am	11	Dec	5	1916	Aug	19	1959	Lot 3 Block 1 Rowville	WD	99	594
"	"	"		John Carson et al per bond.	"	"	"	"	"	"	"	"	"	"	"	"	"	"	"
"	"	"		Polby Lee Simmons et al per bond.	"	"	"	"	"	"	"	"	"	"	"	"	"	"	"
Harris	L. V.	et al		The Seaton Bank	July	13	1960	am	9	July	11	1960	July	16	1960	1/2 acre in 3rd & 4th District S. W.	DB	100	385
"	"	"		" " "	"	"	"	"	"	"	"	"	"	"	"	"	"	"	"
"	Lucille W.	et al		" " "	"	"	"	"	"	"	"	"	"	"	"	"	"	"	"
"	Geneva W.	et al		General Holder	July	23	1960	am	10	July	18	1960	July	25	1960	1/2 acre in 4th & 5th District S. W.	WD	101	381
"	Annie Marie			Buildwell Homes, Inc.	June	14	1961	a.m.	9	June	13	1961	June	14	1961	1/2 acre in 4th & 5th District S. W.	WD	101	302
"	Audie Lee	et al.		H. D. Dixon, Jr.	Feb	1	1962	a.m.	9	Feb	1	1962	Feb	1	1962	1/2 acre in 4th & 5th District S. W.	WD	101	385
"	Benny	et al.		" " "	"	"	"	"	"	"	"	"	"	"	"	"	"	"	"
"	Fred C.	et al.		Housecraft	June	6	1962	a.m.	9	May	25	1962	June	8	1962	7 1/4 acres in Gray District	LD	100	48678
"	Mary	et al.		" " "	"	"	"	"	"	"	"	"	"	"	"	"	"	"	"
"	J. Robert			Tomnie C. Calhoun	June	7	1963	a.m.	10	June	7	1963	June	10	1963	2 1/7 acres in Drayton	WD	105	461-2
"	Turner Lee			Buildwell Homes, Inc.	June	25	1963	a.m.	10:15	June	8	1963	June	25	1963	1/2 acre in 4th & 5th District S. W.	WD	101	385
"	Mrs. Ruth Johnson,	et al.		Charles Edward Boyles, et al.	Jan.	21	1964	a.m.	11	Nov.	-	1963	Jan.	21	1964	2.54 acres in city of Gordon	WD	108	186-7
"	Mrs. Ruth Johnson,	et al.		Mrs. Margaret F. Boyles, et al.	"	"	"	"	"	"	"	"	"	"	"	"	"	"	"
"	H. E.			Wilkinson County Bank	3	16	64	a.m.	11	-	-	-	-	-	-	5 1/2 acres in Bethel District	FD	#64-87	

Filing Docket and General Index to Realty Deeds and Mortgages—GRANTORS

Refer to SUB-INDEX in front portion of Book for Alphabetical Arrangement and Page Reference to Names in this Index

Cott Patented Index Systems.
Manufactured by Geo. D. Barnard Sta. Co., St. Louis, Mo.

71

GRANTORS FAMILY NAMES	GIVEN NAMES ABCDEFGH	GIVEN NAMES IJKLMNO	GIVEN NAMES PQRSTUVWXYZ	GRANTEES	DATE OF FILING				DATE OF INSTRUMENT			DATE OF RECORD			LOCATION OF PROPERTY OR OTHER DESCRIPTION	KIND OF INST'MT	BOOK	PAGE
					MONTH	DAY	YEAR	HR. M.	MONTH	DAY	YEAR	MONTH	DAY	YEAR				
Harris	Annie Marie B.		et al.	Gordon Bank	July	3	1964	2:30	June	8	1964	July	3	1964	100 acres in Bethel District	SPS	108	442-3-4
"	Annie Marie			Wilkinson County Bank	May	30	1966	6:30	May	24	1966	May	30	1966	Front of lot 9, 15th St	SPS	108	387
"	J. V.			Wilkinson County	June	16	1966	am	Feb	2	1966	June	20	1966	50683 (4) 100ft P.W.	RWO	110	539
"	Lois Matthews		jr. Es.	Helan Robinson and her	May	2	1969	am	May	1	1969	May	2	1969	lot in Holiday Hills	WD	117	177
"	J. V. & Lucile			North American acceptance corp	Nov	19	1969	am	Oct.	28	1969	Nov	19	1969	20 State of Record Feb 23, 1974			
"	W. E.			Wilkinson County	Dec	5	1969	am	June	14	1967	Dec	5	1969	project no 51469 (1)	RWD	118	573
"	Fred			M. H. Everett	Jan	3	1970	noon	Jan	2	1970	Jan	3	1970	Bethel Dist. 11, 1976	SPS	108	413
"	Daisy Lee			Rawleigh Homes, Inc.	Jan.	12	1972	am	Jan	10	1972	Jan	12	1972	lot Kingsdome	SD	124	89-9
"	Benny Sr et al			Bennie B. Harris, Jr. et al	June	14	1972	noon	June	14	1972	June	14	1972	1/10 acre 331st Dist. 9th	WD	125	317-318
"	" " "			annis B. Harris et al	"	"	"	"	"	"	"	"	"	"	"	"	"	"
"	audie Lee et al			Bennie B. Harris, Jr et al	"	"	"	"	"	"	"	"	"	"	"	"	"	"
"	" " "			annis B. Harris et al	"	"	"	"	"	"	"	"	"	"	"	"	"	"
"	Annis Marie			Lenora Harris	Sept	2	1972	am	Aug	31	1972	Sept	2	1972	1/10 acre Bethel Dist. 9th	WD	126	107
"	C. G. Jr.			The Citizens & Southern Bank of Millsboro	Oct	21	1972	am	Oct	17	1972	Oct	21	1972	Bethel Dist. 1975			366-368
"	Bennie B. Jr. et al			First Federal Savings and Loan Association of Millsboro	Dec	2	1972	am	Nov	29	1972	Dec	2	1972	Bethel Dist. 1975			628-629
"	Annie B. et al			" " " " "	"	"	"	"	"	"	"	"	"	"	"	"	"	"
"	Wayne et al			M. Ray Hodges	Feb	20	1973	am	Feb	19	1973	Feb	20	1973	635 acres 27th Land Dist.	WD	127	302-303

Filing Docket and General Index to Realty Deeds and Mortgages—GRANTORS

71

Refer to SUB-INDEX in front portion of Book for Alphabetical Arrangement and Page Reference to Names in this Index

Cott Patented Index Systems.
Manufactured by Geo. D. Barnard Sta. Co., St. Louis, Mo

GRANTORS FAMILY NAMES	GIVEN NAMES ABCDEFGHIJ	GIVEN NAMES JKLMNO	GIVEN NAMES PQRSTUVWXYZ	GRANTEES	DATE OF FILING				DATE OF INSTRUMENT			DATE OF RECORD			LOCATION OF PROPERTY OR OTHER DESCRIPTION	KIND OF INST'MT	BOOK	PAGE
					MONTH	DAY	YEAR	HR. M.	MONTH	DAY	YEAR	MONTH	DAY	YEAR				
Harris	L	enora		Annie Marie Harris	June	15	1973	Am 11	June	15	1973	June	15	1973	.9 acre in Bethel 23 rd M. District	WD	128	157
"	L	emon C.		Bozeman Enterprises, Inc.	Nov	2	1973	Am 9	Oct	30	1973	Nov	2	1973	tract, City of Garden, 1/4 acre	WD	129	207
"	L	emon		Citizen & Southern Mortgage Co.	Jan	30	1974	am 9	Jan	28	1974	Jan	30	1974	Lot in Garden	SD	130	23
"	L	urner Lee		The Garden Bank	Aug.	26	1974	am 9	Aug	8	1974	Aug.	26	1974	1 acre Bethel Dist. 23 rd M.	DSB	131	662
"	P	heliq et al		Georgia Timberlands, Inc.	Oct.	2	1974	am 4	Aug	22	1974	Oct.	2	1974	115 acres - 23 rd Land Dist.	TSC	132	185
"	L	eneva		General Holder	Feb.	18	1975	PM 9	Oct.	14	1964	Feb.	18	1975	Tract - Town of Jamaica	WD	133	148
"	D	annie & Carolyn		F B S Homes, Inc.	Oct.	24	1975	am 9	Oct.	14	1975	Oct.	24	1975	Tract - City of Garden	DSB	135	561-2
"	B	ennie B. jr.		Georgia Power Company	Jan.	26	1976	am 9	Jan.	21	1976	Jan.	26	1976	Right of Way	WD	138	21
"	C	larence Jackson, jr.		Elmer J. Jones, Inc.	Mar.	1	1976	am 9	Feb.	26	1976	Mar.	1	1976	2 acres - 5 th Land Dist.	WD	138	286
"	H	erman J.		Home Federal Savings & Loan Association	Mar	30	1977	am 11:30	Mar	29	1977	Mar	30	1977	Lot in Garden	DSB	142	335
"	A	nnie		Ship Corporation	Apr.	25	1977	am 10:30	Apr.	18	1977	Apr.	25	1977	Right of Way	WD	142	538
"	F	red		The Garden Bank	Aug	25	1977	am 9	Aug	24	1977	Aug	25	1977	Lot in Garden	DSB	144	213
"	F	red C. et al		Home Federal Savings and Loan Association	Aug	29	1977	am 9	Aug	26	1977	Aug	29	1977	Lot - Town of Juey	DSB	144	232
"	M	ary A. et al		" " "	"	"	"	"	"	"	"	"	"	"	"	"	"	"
"	V	ickie Janice C. et al		Kelly & Edna M. Criswell	Jan.	4	1978	am 2	Dec.	16	1977	Jan.	4	1978	1 acre - 328 (Bloodworth) 23 rd M. Dist	WD	145	439
"	A	eddie Lee Harris		Audie Lee Harris	Apr.	19	1978	PM 9	Apr.	19	1978	Apr.	19	1978	3 Tracts - 27 th Land Dist.	WD	146	453
"	D	aisy Lee per Attorney		F B S Homes, Inc.	Aug	7	1978	am 9	Aug	1	1978	Aug	7	1978	Tract - 327 th 23 rd M. Dist.	WD	147	553

FILING DOCKET AND GENERAL INDEX TO REALTY DEEDS AND MORTGAGES — GRANTORS

REG. U. S. PAT. OFFICE *ChamCott* County Indexes Since 1888 An Identifying Trade Mark

Open at Proper Tab according to First Letter or Letters of Name and refer to Buff Sub-Index sheet for page reference.

COTT FAMILY NAME INDEX NO. 1-SPLIT © 1949
MADE BY THE COTT INDEX COMPANY, COLUMBUS, OHIO
SOLD BY THE CLYDE CASTLEBERRY CO., COVINGTON, GA.

(71)

GRANTORS FAMILY NAMES	GIVEN NAMES ABCDEFGHIJ	GIVEN NAMES KLMN	GIVEN NAMES OPQRSTUWXYZ	GRANTEES	DATE OF FILING				DATE OF INSTRUMENT			DATE OF RECORD			LOCATION OF PROPERTY OR OTHER DESCRIPTION	KIND OF INST.	BOOK	PAGE	
					Month	Day	Year	Hr. M.	Month	Day	Year	Month	Day	Year					
Harris	Ray Lee, Jr. et al			Eugene Harris	Feb	13	1985	3:10 pm	Feb	13	1985	Feb	13	1985	1 acre - 33 rd (Ramoth) 5md	WD	171	220-221	
"	Eugene et al			"	"	"	"	"	"	"	"	"	"	"	"	"	"	"	
"	Melvin G. et al			"	"	"	"	"	"	"	"	"	"	"	"	"	"	"	
"	Jurner L.			Ocone Electric Membership Corp	Apr	16	1985	1 pm	Apr	2	1985	Apr	17	1985	Right of Way	Ease- ment	171	792	
"	John B., Jr. et al	as trustee		Wilkinson Larkin Associates et al	Oct	30	1985	4:25 pm	Oct	29	1985	Oct	31	1985	Ramah 5md - 288 ac	Mortgage	173	388-390	
"	John B., Jr. et al	as trustee		Canal Wood Corp of Augusta aka Scotland Timber Co.	Nov	4	1985	11:10 pm	Oct	28	1985	Nov	7	1985	2 tracts - 4 th S.D. - 3.54 ac	Deed	173	507-511	
"	Ray Steel			Mark G. & Dawn S. Kinore	Jan	13	1986	2:40 pm	-	-	1985	Jan	14	1986	9.1 acres - 4 th S.D.	Q.C.D.	174	243	
"	John B., Jr. et al	as executor		David Y. Coliff ^{per trustee}	May	9	1986	9 am	Apr	4	1986	May	12	1986	1/2 ac	deed	175	352-353	
"	"	"	"	Trust Co. Bk of Mid. S. N.A.	"	"	"	"	"	"	"	"	"	"	divers property - Wilkinson County	"	"	"	
"	John B., Jr. et al	as executor		Trust Co. Bk of Mid. S. N.A.	May	9	1986	9 am	Apr	4	1986	May	12	1986	1/2 ac	divers property - Wilkinson County	deed	175	354-355
"	"	"	"	David Y. Coliff ^{per trustee}	"	"	"	"	"	"	"	"	"	"	"	"	"	"	
"	Dale R. (former Smith)			Richard W. & Dale R. Harris	May	26	1986	9 am	May	22	1986	May	26	1986	6.83 ac - City of Milledgeville	WD	175	439-440	
"	Richard W. & Dale R.			First Federal Savings & Loan Assoc of Milledgeville	May	26	1986	9 am	May	16	1986	May	26	1986	6.83 ac - City of Milledgeville	affirmative deed	175	444-445	
"	Kenneth & Lollie M.			Georgia Federal Bank, FSB	July	14	1986	9 am	July	10	1986	July	13	1986	5 th S.D. - 14.5 ac	Deed	177	145-146	
"	Kenneth			Georgia Power Co.	Sept	10	1986	9 am	June	5	1986	Sept	11	1986	Right of way	Ease- ment	177	1	
"	Fred			Robert A. Hartman	Sept	26	1986	9 am	Sept	19	1986	Sept	26	1986	Lots - City of Gordon	WD	177	147	
"	Melvin Jerome, Ray Lee, Eugene, & Marcus Lee et al			Melvin Jerome Harris ^{et al}	Dec	3	1986	11 am	Sept	19	1986	Dec	5	1986	20 acres - 33 rd (Ramoth) 5md	WD	178	123-124	

FILING DOCKET AND GENERAL INDEX TO REALTY DEEDS AND MORTGAGES - GRANTORS

(71)

REG. U. S. PAT. OFFICE *Chambers* County Indexes Since 1888 An Identifying Trade Mark

Open at Proper Tab according to First Letter or Letters of Name and refer to Buff Sub-Index sheet for page reference.

COTT FAMILY NAME INDEX NO. 1-SPLIT © 1949 MADE BY THE COTT INDEX COMPANY, COLUMBUS, OHIO SOLD BY THE CLYDE CASTLEBERRY CO., COVINGTON, GA.

GRANTORS FAMILY NAMES	GIVEN NAMES ABCDEFGHIJ	GIVEN NAMES KLMNO	GIVEN NAMES PQRSTUWXYZ	GRANTEES	DATE OF FILING				DATE OF INSTRUMENT			DATE OF RECORD			LOCATION OF PROPERTY OR OTHER DESCRIPTION	KIND OF INST.	BOOK	PAGE
					Month	Day	Year	Hr. M.	Month	Day	Year	Month	Day	Year				
Narris,	Marion Jerome,	Roy Lee	Eugene and Marcus Lee	Roy Lee Harris et al	Dec	3	1986	11 am	Sept	19	1986	Dec	5	1986	2 acres - 331 st (Rama) DMD	WD	178	123-124
"	"	"	"	Eugene Harris et al	"	"	"	"	"	"	"	"	"	"	"	"	"	"
"	"	"	"	Marcus Lee Harris et al	"	"	"	"	"	"	"	"	"	"	"	"	"	"
"	Denneth & Dollie Mae			Benny B. Harris et al	Dec	8	1986	11 am	Dec	5	1986	Dec	11	1986	.34 acre - 331 st DMD.	WD	178	171
"	"	"	"	Audie Lee Shinklater Harris et al	"	"	"	"	"	"	"	"	"	"	"	"	"	"
"	Denneth & Dollie M.			Pa. Federal Bank, JSB	Jan	5	1987	9 am	Dec	24	1986	Jan	17	1987	5.74 acres - 22206, 5 th 2D	SD	178	471-474
"	Herman L.			Bessie Harris, Jr.	Feb	12	1987	10 am	Feb	11	1987	Feb	12	1987	Ac 14+15, G.B. Stevens Subdivision 2 nd 2D.	WD	179	198
"	Randy J. & Janet L.			Anthony Joseph Budrys, Jr. et al	Apr	22	1987	9 am	Apr	15	1987	Apr	22	1987	.80 acre - 5 th 2D - 2269 - 1505 DMD	WD	179	681
"	"	"	"	Susan Kimbell Budrys et al	"	"	"	"	"	"	"	"	"	"	"	"	"	"
"	Astruc			Deane E. M. C.	Sept	2	1987	11:45 pm	July	30	1987	Sept	3	1987	Right of way	Exec. mort	181	420
now	Ralph (or Brown) & James M.			Associates Financial Services of America, Inc. et al	Sept	24	1987	10:30 am	Sept	23	1987	Oct	6	1987	tract - City of Lexington	D. S.D.	181	630-631
"	Annie M.			Jay Wood Co., Inc. et al	Jan	5	1988	3:15 pm	Nov	4	1987	Apr	12	1988	121 acres 2 tracts - Bethel Dist.	Unrec. deed	182	645-648
"	Dorwin C.			Deane E. M. C.	Apr	18	1988	1:15 pm	Apr	11	1988	Apr	21	1988	Right of way	Easement	183	751
"	Bessie M.			Deane E. M. C.	June	3	1988	12 noon	May	18	1988	June	6	1988	Right of way	Easement	184	424
"	John B. Jr.			Joseph A. Boone et al	July	28	1988	11:45 am	July	22	1988	July	28	1988	28.89 acres - City of London	Q. C.D.	185	32-33
"	Windell et al			Marvin C. Harris	Oct	6	1988	9 am	July	26	1988	Oct	11	1988	.50 ac tract - 1245 (Bethel) DMD	Q. C.D.	186	133-134
"	Marvin C. & Gloria A.			Quin Walter Homes, Inc.	Oct	10	1988	9 am	Sept	1	1988	Oct	11	1988	.50 acre - 1245 Bethel DMD	Q. C.D.	186	137-139

FILING DOCKET AND GENERAL INDEX TO REALTY DEEDS AND MORTGAGES — GRANTORS

REG. U. S. PAT. OFFICE *Chambers* County Indexes Since 1888 An Identifying Trade Mark

Open at Proper Tab according to First Letter or Letters of Name and refer to Buff Sub-Index sheet for page reference.

COTT FAMILY NAME INDEX NO. 1-SPLIT © 1949
MADE BY THE COTT INDEX COMPANY, COLUMBUS, OHIO
SOLD BY THE CLYDE CASTLEBERRY CO., COVINGTON, GA.

(71)

GRANTORS FAMILY NAMES	GIVEN NAMES ABCDEFGH	GIVEN NAMES IJKLMNO	GIVEN NAMES PQRSTUVWXYZ	GRANTEES	DATE OF FILING				DATE OF INSTRUMENT			DATE OF RECORD			LOCATION OF PROPERTY OR OTHER DESCRIPTION	KIND OF INST.	BOOK	PAGE	
					Month	Day	Year	Hr. M.	Month	Day	Year	Month	Day	Year					
					Marion C. Harris et al	Oct	6	1988	9 am	July	26	1988	Oct	11	1988				
					Lexora Simmons et al	"	"	"	"	"	"	"	"	"	"				
					Laura Ann Wilkerson et al	"	"	"	"	"	"	"	"	"	"				
					Windell Harris et al	"	"	"	"	"	"	"	"	"	"				
					Elaine Todd et al	"	"	"	"	"	"	"	"	"	"				
					Brian Keith & Beverly Ann Security Pacific Housing	Oct	20	1988	9 am	-----									
					W. E. Harris	Oct	31	1988	12:30 pm	Oct	21	1988	Nov	4	1988	3 acres - 1245 th (Bethel) HMD	WD	186	316
					Lula Mae James et al	Dec	6	1989	10:30 am	Jan	24	1989	Feb	9	1989	80 acres - 327 th (Clinton) HMD	CD	188	63
					Marie McCall et al	"	"	"	"	"	"	"	"	"	"				
					Glenn Taylor et al	"	"	"	"	"	"	"	"	"	"				
					Roberta Wilson et al	"	"	"	"	"	"	"	"	"	"				
					John Harris et al	"	"	"	"	"	"	"	"	"	"				
					Deane E. M.C.	May	8	1989	4:30 pm	May	5	1989	May	9	1989	Right of way	Ease-ment	189	257
					John J. Elvey	Sept	5	1989	4 pm	July	25	1984	Sept	7	1989	strip of land, 2219, 5 th & D, 1565 HMD	WD	191	7
					Paul Casen, per Marjorie	Sept	6	1989	4 pm	May	18	1989	Sept	11	1989	Lot #3, Bl 1, Juncy Canine	Easement	191	31-32
					Winnie Casen	"	"	"	"	"	"	"	"	"	"				
					Lottie Lou Casen	"	"	"	"	"	"	"	"	"	"				

FILING DOCKET AND GENERAL INDEX TO REALTY DEEDS AND MORTGAGES — GRANTORS

(71) REG. U. S. PAT. OFFICE *Chas. McColl* County Indexes Since 1888 An Identifying Trade Mark

Open at Proper Tab according to First Letter or Letters of Name and refer to Buff Sub-Index sheet for page reference.

COTT FAMILY NAME INDEX NO. 1-SPLIT © 1989 MADE BY THE COTT INDEX COMPANY, COLUMBUS, OHIO SOLD BY THE CLYDE CASTLEBERRY CO., COVINGTON, GA.

GRANTORS FAMILY NAMES	GIVEN NAMES ABCDEFGH	GIVEN NAMES IJKLMNO	GIVEN NAMES PQRSTUVWXYZ	GRANTEES	DATE OF FILING				DATE OF INSTRUMENT			DATE OF RECORD			LOCATION OF PROPERTY OR OTHER DESCRIPTION	KIND OF INST.	BOOK	PAGE
					Month	Day	Year	Hr. M.	Month	Day	Year	Month	Day	Year				
Harris,	Joe	etal		Joe Casen per Guardian ^{etal}	Sept	4	1989	4 pm	May	18	1989	Sept	11	1989	Lot 3, Bl 1, Town of Danville	W.D.	191	31-32
"	"	"		Rubin Casen	"	"	"	"	"	"	"	"	"	"	"	"	"	"
"	"	"		Ruby Lee Simmons	"	"	"	"	"	"	"	"	"	"	"	"	"	"
"	Joe	etal		Joe Casen, per Guardian ^{etal}	Sept	6	1989	4 pm	May	19	1989	Sept	11	1989	Lot 3, Bl 1, Town of Danville	W.D.	191	33-34
"	"	"		Willie Casen	"	"	"	"	"	"	"	"	"	"	"	"	"	"
"	"	"		Nettie Lou Casen	"	"	"	"	"	"	"	"	"	"	"	"	"	"
"	"	"		Joe Casen	"	"	"	"	"	"	"	"	"	"	"	"	"	"
"	"	"		Rubin Casen	"	"	"	"	"	"	"	"	"	"	"	"	"	"
"	"	"		Ruby Lee Simmons	"	"	"	"	"	"	"	"	"	"	"	"	"	"
"	Donald C. & Dorothy S.			Felton Knight	Nov	22	1989	8:30 am	Sept	23	1989	Nov	22	1989	284 acres - 23 rd L&M	D.S.D.	192	151-152
"	Eloise Chapman			George Carleton Harris	Dec	15	1989	4:35 pm	Dec	11	1989	Dec	18	1989	divers property	Gen'l Power of atty	192	365-366
"	Annie	etal		Wood Kaulin Company	Jan	10	1990	10:45 am	Dec	29	1989	Jan	11	1990	2 tracts - Bethel L&M	Purchase agreement addendums	192	555-567
"	Roy Lee, Sr. & Coxa			First Family Financial Services	Feb	2	1990	10:45 am	Nov	28	1989	Feb	2	1990	1 acre - 331 st (Ranch) L&M	D.S.D.	193	139-141
"	Betty G. (Moans)			Roy Steele Harris	Mar	13	1990	10:40 am	Mar	12	1990	Mar	13	1990	Lot TW-43, Sec 25, 2nd L&M	331 L&M W.D.	193	465
"	Betty G.			The Gordon Bank	Mar	23	1990	9 am	Mar	16	1990	Mar	27	1990	0.67 acres - 22210; 3-31 st L&M	D.S.D.	193	598-600
"	W. E.			Deane E. M. C.	Apr	16	1990	12:30 pm	Mar	22	1990	Apr	18	1990	Right of way	East-west	194	60
"	Donald C. Sr.			Deane Electric Membership Corporation	May	17	1990	12:45 pm	Apr	13	1990	May	22	1990	Right of way	East-west	194	329

FILING DOCKET AND GENERAL INDEX TO REALTY DEEDS AND MORTGAGES — GRANTORS

REG. U. S. *ChumCott* County Indexes Since 1888
 PAT OFFICE An Identifying Trade Mark

Open at Proper Tab according to First Letter or Letters of
 Name and refer to Buff Sub-Index sheet for page reference.

COTT FAMILY NAME INDEX NO. 1-SPLIT © 1949
 MADE BY THE COTT INDEX COMPANY, COLUMBUS, OHIO
 SOLD BY THE CLYDE CASTLEBERRY CO., COVINGTON, GA.

(71)

	GRANTORS FAMILY NAMES	GIVEN NAMES ABCDEFGH	GIVEN NAMES IJKLMNO	GIVEN NAMES PQRSTUVWXYZ	GRANTEES	DATE OF FILING				DATE OF INSTRUMENT			DATE OF RECORD			LOCATION OF PROPERTY OR OTHER DESCRIPTION	KIND OF INST.	BOOK	PAGE
						Month	Day	Year	Hr. M.	Month	Day	Year	Month	Day	Year				
	Harris	Elvise	C	(aka Elvise Chapman)	George Carleton Harris	July	18	1990	am	July	16	1990	July	19	1990				

*Resurrection
 Power of
 Attorney 195 132*

Filing Docket and General Index to Realty Deeds and Mortgages—GRANTORS

Refer to SUB-INDEX in front portion of Book for Alphabetical Arrangement and Page Reference to Names in this Index

Cott Patented Index Systems.
Manufactured by Geo. D. Barnard Sta. Co., St. Louis, Mo.

GRANTORS FAMILY NAMES	GIVEN NAMES ABCDEFGHIJ	GIVEN NAMES KLMNOPQ	GIVEN NAMES RSTUVWXYZ	GRANTEES	DATE OF FILING				DATE OF INSTRUMENT			DATE OF RECORD			LOCATION OF PROPERTY OR OTHER DESCRIPTION	KIND OF INST'MT	BOOK	PAGE
					MONTH	DAY	YEAR	HR. M.	MONTH	DAY	YEAR	MONTH	DAY	YEAR				
Hanks	.	Leroy		Caroline Hanks (Trustee)														Deed D 148
"		Caroline et al.		H. A. Hall														" D 131
"		Alicus Murphy + Caroline		M. W. Massie														" C 451
"		Mrs. Carolina		J. R. + M. Rawls														" C 649
"		"	"	Mrs. Carolina Hanks								Oct. 3 1876		Homestead Per Platte	H.S.	H.S. A	289-92	

Filing Docket and General Index to Realty Deeds and Mortgages—GRANTORS

Refer to SUB-INDEX in front portion of Book for Alphabetical Arrangement and Page Reference to Names in this Index

Cott Patented Index Systems.
Manufactured by Geo. D. Barnard Sta. Co., St. Louis, Mo.

75

	GRANTORS FAMILY NAMES	GIVEN NAMES ABCDEFGHIJ	GIVEN NAMES KLMNOP	GIVEN NAMES QRSTUVWXYZ	GRANTEES	DATE OF FILING				DATE OF INSTRUMENT			DATE OF RECORD			LOCATION OF PROPERTY OR OTHER DESCRIPTION	KIND OF INST'MT	BOOK	PAGE
						MONTH	DAY	YEAR	HR. M.	MONTH	DAY	YEAR	MONTH	DAY	YEAR				
	Herston	G. A.			H. M. Pace											Deed A	35		
	"	G. A.			C. M. Lindsey											" A	690		
	"	G. A.			A. J. Lewis											" A	358		
	"	"			B. O'Bannon											" B	383		

Filing Docket and General Index to Realty Deeds and Mortgages—GRANTORS

(See following page)

Refer to SUB-INDEX in front portion of Book for Alphabetical Arrangement and Page Reference to Names in this Index

Cott Patented Index System.
Manufactured by Geo. D. Barnard Sta. Co., St. Louis, Mo.

GRANTORS FAMILY NAMES	GIVEN NAMES ABCDEFGHIJ	GIVEN NAMES JKLMNO	GIVEN NAMES PQRSTUVWXYZ	GRANTEES	DATE OF FILING				DATE OF INSTRUMENT			DATE OF RECORD			LOCATION OF PROPERTY OR OTHER DESCRIPTION	KIND OF INST'MT	BOOK	PAGE
					MONTH	DAY	YEAR	HR. M.	MONTH	DAY	YEAR	MONTH	DAY	YEAR				
Herndon,		Love		Louisiana Herndon											Deed	B	689	
"		M. P.		Megruth + Patterson											"	B	155	
"		Love		Mary Williams											"	A	706	
"		Love		Joseph Meadows											"	A	235	
"		Love + J. Meadows		Wm Langford											"	A	212	
"		Love		Martha A. Lindsey											"	C	435	
"		Love		A. Baum											"	A	446	
"		Love		Ellis Harville											"	A	601	
"		Love		K. Dixon											"	A	418	
Herndon		Love		James J. Hughes ^{adm.}					Nov. 13	1860	Aug. 24	1897			"	P	708	
"		S. M. A. Et. al		H. B. Price					Jan. 29	1883	Oct. 29	1907			"	Y	146	
"		Clyde		J. J. B. West	May 3	1955	PM 4:30		May 3	1955	May 4	1955					234	
"		O. E. Et. al		T. J. Kalland	Sept 21	1957	pm		Sept 4	1957	Sept 21	1957					450	
"		Alfred T. et al		Wayne Langford	Apr 26	1984	pm		Apr 25	1984	May 4	1984					349	

1/2 acre of land in town of Summit
 2 acres town of Summit
 1/2 acre of land in town of Summit

Filing Docket and General Index to Realty Deeds and Mortgages—GRANTORS

Refer to SUB-INDEX in front portion of Book for Alphabetical Arrangement and Page Reference to Names in this Index

Cott Patented Index System. Owned and manufactured by Walker, Evans & Cogswell Co., Charleston, S. C.

N. B.—This system of indexing is patented, and same covers both the Sub-Index and sheets comprising the General Index. The Loose Leaf Binder is also patented, both being the patents of C. M. GOTT, Walker, Evans & Cogswell Co., of Charleston, S. C., are owners of these patents, and furnish these Sheets and Binders in North Carolina, South Carolina, Georgia, Florida and Alabama.

GRANTORS FAMILY NAMES	GIVEN NAMES A B C D E F G H	GIVEN NAMES I J K L M N O	GIVEN NAMES P Q R S T U V W X Y Z	GRANTEES	DATE OF FILING				DATE OF INST'MT			DATE OF RECORD			LOCATION OF PROPERTY OR OTHER DESCRIPTION	Kind of Inst'mt	Book	Page	
					Month	Day	Year	Hour	Min	Month	Day	Year	Month	Day					Year
Herndon	J. S.			Mrs J. E. Dickens	Mo	21	1925	8		Feb	27	1925	Mo	31	1925	4 acres in Allentown	W.D.	31	203
"		Ruth S. Orinuel		James N. Herndon	Feb	16	1960	pm		Feb	16	1960	Feb	17	1960	1000 328th St. S. E. m.	W.D.	86	330
Herndon	James N. et al			J. W. Kendrick	July	9	1960	am		July	7	1960	July	9	1960	1 acre in 328th St District	WD	101	315
"	Ruth S. et al			" " "	"	"	"	"	"	"	"	"	"	"	"	" " " " "	"	"	"
"	Clyde			C. W. Davis	Oct.	23	1962	am		Oct.	17	1962	Oct.	23	1962	1 acre in Fountain	"	105	51-2
"	Mrs. J. B. et al. (Mrs. Sanders)			Fountain Karlin Co.	Nov.	15	1967	pm		Oct.	20	1967	Nov.	15	1967	2 Tracts in 3rd Land Dist	Spec. Gene	113	452-3
"	Mrs. Evelyn C. et al			J. E. & Mary C. Wynn	Dec.	6	1977	pm	3:20	Nov.	1977	Dec.	6	1977	3.09 acres - 23 rd Land Dist.	WD	145	76-78	
"	Helen Hall			Thomas Clyde Herndon	July	22	1981	am	9	July	1	1981	July	22	1981	Revised Property	Will	158	419-424
"	Helen Hall per executor			Thomas Clyde Herndon	July	22	1981	am	9	July	8	1981	July	22	1981	2 acres - 2000 of Swinton	Revised Assent	158	425-426
"	Alfred Thomas			Thomas C. Herndon as successor trustee of the J. M. Hall Trust	June	21	1982	am	9	June	14	1982	June	21	1982	15.04 acres - 3 rd Land Dist	W.D.	161	714
"	Thomas C. as trustee			Sherry Herndon Dray	July	1	1982	am	9	June	23	1982	July	1	1982	1/2 int in 260.5 acres - 3 rd Land Dist	Indenture	162	37-39
"	Thomas C. as trustee			Andrea Hall Herndon Wilt	July	1	1982	am	9	June	23	1982	July	1	1982	277.5 acres - 3 rd Land District	Indenture	162	40-42
"	Thomas C. as trustee			Alfred Thomas Herndon	July	1	1982	am	9	June	23	1982	July	1	1982	1/2 int in 302.5 acres - 3 rd Land Dist	Indenture	162	43-45
"	Thomas C.			Andrea H. Wilt et al	Nov	23	1982	am	9	Nov	18	1982	Nov	23	1982	1/2 int in 80 acres - Better Swinton Dist	Indenture	163	240
"	"	"	"	Sherry H. Dray et al	"	"	"	"	"	"	"	"	"	"	"	" " " " "	"	"	"
"	"	"	"	Alfred T. Herndon et al	"	"	"	"	"	"	"	"	"	"	"	" " " " "	"	"	"

FILING DOCKET AND GENERAL INDEX TO REALTY DEEDS AND MORTGAGES — GRANTORS

REG. U. S. PAT. OFFICE *Chumley* County Indexes Since 1888 An Identifying Trade Mark

Open at Proper Tab according to First Letter or Letters of Name and refer to Buff Sub-Index sheet for page reference.

COTT FAMILY NAME INDEX NO. 1-SPLIT © 1949 MADE BY THE COTT INDEX COMPANY, COLUMBUS, OHIO SOLD BY THE CLYDE CASTLEBERRY CO., COVINGTON, GA.

(79)

GRANTORS FAMILY NAMES	GIVEN NAMES ABCDEFGHIJ	GIVEN NAMES KLMNO	GIVEN NAMES PQRSTUVWXYZ	GRANTEES	DATE OF FILING				DATE OF INSTRUMENT			DATE OF RECORD			LOCATION OF PROPERTY OR OTHER DESCRIPTION	KIND OF INST.	BOOK	PAGE
					Month	Day	Year	Hr. M.	Month	Day	Year	Month	Day	Year				
Herndon	Thomas C.	et al	Alfred G. et al	Eclipse Cobb et al	May	31	1984	4 Pm	Apr	13	1984	June	4	1984	58 acres - Bethel Militia Dist	9c 10	168	591- 593
"	"	"	"	Annie Rouse Cobb et al	"	"	"	"	"	"	"	"	"	"	"	"	"	"
"	Thomas C.	as trustee	et al	Sherry Herndon Fray	Feb	20	1986	9 am	Feb	16	1986	Feb	20	1986	1/3rd: 80 ac - Bethel Militia Dist	Deed of Trust	174	513- 514
"	Thomas C.	as trustee	et al	Sherry Herndon Fray	Feb	20	1986	9 am	Feb	11	1986	Feb	20	1986	260.5 acres - 3rd Land Dist.	Deed of Trust	174	515- 517

This Index approved and adopted for use in the Counties of Georgia pursuant to the Act approved August 8, 1916, providing for uniform records throughout the State.

Filing Docket and General Index to Realty Deeds and Mortgages—GRANTORS

Refer to SUB-INDEX in front portion of Book for Alphabetical Arrangement and Page Reference to Names in this Index

Cott Patented Index Systems. Owned and manufactured by Walker, Evans & Cogswell Co., Charleston, S. C.

(81.0)

N. B.—This system of indexing is patented, and same covers both the Sub-Index and sheets comprising the General Index. The Loose Leaf Binder is also patented, both being the patents of C. M. COFF, Walker, Evans & Cogswell Co., of Charleston, S. C., are owners of these patents, and furnish these Sheets and Binders in North Carolina, South Carolina, Georgia, Florida and Alabama.

GRANTORS FAMILY NAMES	GIVEN NAMES A B C D E F G H	GIVEN NAMES I J K L M N O	GIVEN NAMES P Q R S T U V W X Y Z	GRANTEES	DATE OF FILING				DATE OF INST'MT			DATE OF RECORD			LOCATION OF PROPERTY OR OTHER DESCRIPTION	Kind of Inst'mt	Book	Page
					Month	Day	Year	Hour	Month	Day	Year	Month	Day	Year				
Hendrix	O. N.			O. M. Hall	July	9	1925	2 A.M.	Jan	16	1925	July	10	1925	one acre in Gordon Ga.	W.D.	39	566
Hendricks			W. C.	Irwin Fitzpatrick	Mar.	10	1909	2 P.M.	Jan.	25	1909	Mar.	10	1909		Deed	13	215
"	J. C. FitzPatrick			Irwin Fitzpatrick	Mar.	10	1909	2 P.M.	Jan.	25	1909	Mar.	10	1909		"	13	215
"	J. H.			E. W. Hendrix	Dec	4	1948	9 P.M.	Dec.	4	1948	Dec	4	1948	Lot of land 327 1/2 m. ea	W.D.	80	207
"	T. H.			Wilkinson County	Aug	2	1949	9 A.M.	June	6	1949	Aug	8	1949	0.0835 per. - Right of way	PLD	82	132
"	E. W.			"	"	"	"	"	"	"	"	"	"	0.1377	"	"	133	
"	J. D.			"	"	"	"	"	"	"	"	"	"	0.288	"	"	134	
"	E. W.			J. D. Hendrix	July	31	1950	10 A.M.	July	29	1950	July	31	1950	parcel of land 327 1/2 m. ea	W.D.	82	358-9
"	J. D.			E. W. Hendrix	"	"	"	"	"	"	"	"	"	"	"	"	82	359
Hendrix	J. H.			E. W. Hendrix	June	17	1959	9 A.M.	June	-	1959	June	17	1959	1/4 acre 327 1/2 S. M. District	W.D.	99	524
Hendrix	S. H.			Thomas J. Hendrix	Jan.	12	1961	11 A.M.	Jan.	12	1961	Jan.	12	1961	Tract in 327 1/2 S. M. District	W.D.	101	528
"	Thomas J.			Builtwell Homes, Inc.	Jan.	17	1961	11 P.M.	Jan.	12	1961	Jan.	18	1961	Tract in 327 1/2 S. M. District	W.D.	101	532-34
"	Thomas J.			J. D. Hendrix	Oct.	22	1962	9 A.M.	Oct.	22	1962	Oct.	22	1962	Tract in 327 1/2 (Winston) S. M. Dist.	W.D.	100	560
"	S. H.			E. H. Hendrix	Feb.	19	1963	8:45 A.M.	Feb.	16	1963	Feb.	19	1963	1 acre in 327 1/2 (Winston) S. M. Dist.	W.D.	105	243
"	Thomas J. Per Atty.			S. H. Hendrix	July	6	1963	9 A.M.	July	2	1963	July	6	1963	Tract in 327 1/2 (Winston) S. M. Dist.	Deed	105	501
"	S. H.			J. D. Hendrix	June	8	1964	9 A.M.	June	17	1963	June	8	1964	Storehouse in M. Dityre	Deed + Mortgage + Easement	108	408-9

Filing Docket and General Index to Realty Deeds and Mortgages—GRANTORS

Refer to SUB-INDEX in front portion of Book for Alphabetical Arrangement and Page Reference to Names in this Index


Cott Patented Index Systems. Owned and manufactured by Walker, Evans & Cogswell Co., Charleston, S. C.

81A

GRANTORS FAMILY NAMES	GIVEN NAMES ABCDEFGHIJ	GIVEN NAMES KLMNO	GIVEN NAMES PQRSTUVWXYZ	GRANTEES	DATE OF FILING				DATE OF INST'MT			DATE OF RECORD			LOCATION OF PROPERTY OR OTHER DESCRIPTION	Kind of Inst'mt	Book	Page
					Month	Day	Year	Hour	Month	Day	Year	Month	Day	Year				
Hendrix	T. H.			E. W. Hendrix	April	20	1966	9 am	April	20	1966	April	20	1966	Lot in Mc Intyre	WD	110	381
"	E. W.			T. W. Hendrix	"	"	"	"	"	"	"	"	"	"	Lot in Mc Intyre (1920) 397			
"	Mr Poggi	Fauntleroy		Newton Anderson	July	7	1970	11:30 am	May	16	1970	July	7	1970	67.70 acre 371st dist. Ga.	Geo	120	276-80
"	T. W.			E. W. Hendrix	July	17	1971	10:30 am	July	-	1971	July	17	1971	100 acre 377th dist. Ga.	Geo	122	697-8
"	T. H.			E. W. Hendrix	July	21	1973	10:30 am	July	-	1973	July	21	1973	1 acre, 327 th (Jewinton) S.M. Dist	WD	128	415
"	J. H. per Executor			Sybilie C. Hendrix	Feb.	7	1977	9:15 am	Feb.	3	1977	Feb.	7	1977	1/2 acre - 327 th (Jewinton) S.M. Dist	WD	141	734
"	Mrs. Sybilie C. Perkins			J. D. Hendrix, et al	Aug	27	1979	9:15 am	Aug	24	1979	Aug	27	1979	1/3 acre - 327 th (Jewinton) S.M. Dist	WD	151	469-470
"	"	"	"	E. W. Hendrix, et al	"	"	"	"	"	"	"	"	"	"	"	"	"	"
"	"	"	"	Thomas J. Hendrix, et al	"	"	"	"	"	"	"	"	"	"	"	"	"	"
"	J. H., et al			E. W. Hendrix	Sept	17	1979	10:30 am	Sept	14	1979	Sept	17	1979	1/3 acre - 327 th (Jewinton) S.M. Dist	WD	151	684
"	Thomas J., et al			"	"	"	"	"	"	"	"	"	"	"	"	"	"	"
Hendricks	Ches			Farmers Merchants Bank	May	5	1981	9 am							Crops	FS	81-116	
Hendrix	Robert L			Wilkinson County Bank	July	7	1981	2:15 pm	July	2	1981	July	7	1981	Joint (May 23, 1988)	FS	81-58	368-370
Hendricks	Ches & Mable			Farmers Merchants Bank	Dec	14	1981	9 am							Crops	FS	81-468	
Hendrix,	John Douglas			William H. Matthews	Feb	16	1982	4:30 pm	Jan	1	1982	Feb	16	1982	1/2 acre - 327 th (Jewinton) S.M. Dist.	WD	160	564
Hendricks,	Ches & Mable			Farmers Merchants Bank	Apr	5	1982	9 am							Crops	FS	82-123	

Filing Docket and General Index to Realty Deeds and Mortgages — GRANTORS

REG. U. S. PAT. OFFICE *Cott* County Indexes Since 1888
An Identifying Trade Mark

 Open at Proper Tab according to First Letter or Letters of Name and refer to Buff Sub-Index sheet for page reference.

COTT FAMILY NAME INDEX No. 1-SPLIT © 1946
Made By The Cott Index Company, Columbus, Ohio
Mfg. Cott Patent Index Systems

(81A)

GRANTORS FAMILY NAMES	GIVEN NAMES ABCDEFGH	GIVEN NAMES IJKLMNO	GIVEN NAMES PQRSTUVWXYZ	GRANTEES	DATE OF FILING				DATE OF INSTRUMENT			DATE OF RECORD			LOCATION OF PROPERTY OR OTHER DESCRIPTION	KIND OF INST.	BOOK	PAGE
					Month	Day	Year	Hr. N.	Month	Day	Year	Month	Day	Year				
Hendricks,	Robert L.			Ocome Electric Membership Corp.	June	28	1983	11:30 am	Apr	20	1983	June	30	1983	Right of way			
"	Warner L.			Paul W. & Charlotte M. Brown	Sept	12	1986	9 am	Sept	5	1986	Sept	11	1986	RA-59-150 1505 D. 5.D	177	3-5	

Filing Docket and General Index to Realty Deeds and Mortgages—GRANTORS

Refer to SUB-INDEX in front portion of Book for Alphabetical Arrangement and Page Reference to Names in this Index

Cott Patented Index Systems.
Manufactured by Geo. D. Barnard Sta. Co., St. Louis, Mo.

89

GRANTORS FAMILY NAMES	GIVEN NAMES ABCDEFGHIJ	GIVEN NAMES JKLMNO	GIVEN NAMES PQRSTUVWXYZ	GRANTEES	DATE OF FILING				DATE OF INSTRUMENT			DATE OF RECORD			LOCATION OF PROPERTY OR OTHER DESCRIPTION	KIND OF INST'MT	BOOK	PAGE
					MONTH	DAY	YEAR	HR. M.	MONTH	DAY	YEAR	MONTH	DAY	YEAR				
Harrison,			Leaton L.	A. R. Rozar. Pown ^{at}											Deed	C	120	
"			J. C. J. D. Moore	James M. Smith Jr.											"	C	255	
"			E. A.	Jas. M. Knight											"	A	734	
"			E. H.	H. M. Friedman											"	A	730	
"			H. H.	Mrs. Linnie Harrison					Feb.	13	1902	Feb.	26	1902	"	V	32	
"			Lenna	J. E. Butler					Jan.	3	1903	Mar.	25	1903	"	X	240	
"			Mrs. Gertrude Lee	Paul Chamberlain	Mar.	4	1944	9	Feb.	27	1944	Mar.	4	1944	Unrecorded interest in 524 Oakland.	W.D	61	507
"			Douglas H.	Emory H. Montgomery	Sept	28	1934	9	Sept	25	1934	Sept	28	1934	Eastern of ...			
"			"	Wilkinson County Bonds	"	"	"	"	"	"	"	"	"	"	Quitclaim Jan 29, 1957			
"			Mary Brown et al	Jannita Brown Wood	Nov	4	1935	9	Nov	4	1935	Nov	7	1935	1 acre in Tomstown	W.D	43	469
"			Mr. A. R.	Wilkinson County Bonds	Apr	23	1959	9	Mar	17	1959	Apr	23	1959	Lot near me ...	W.D	100	162
"			Gordon L.	Gordon Bonds	Jan	6	1960	9	Dec	29	1959	Jan	6	1960	Quitclaim to ...			
"			Ray et al.	Jim Peter Boyington	Feb.	23	1961	9	Feb.	6	1961	Feb.	23	1961	Tract in 330th E.M. District	S.D	79	292
"			Lorene et. al.	"	"	"	"	"	"	"	"	"	"	"	"	"	"	"
"			Douglas H.	David Eubanks et. al.	May	10	1961	10	June	22	1961	May	10	1961	Lot in Tomstown	W.D	86	359
"			"	Elizabeth N. Eubanks et. al.	"	"	"	"	"	"	"	"	"	"	"	"	"	"
"			Gordon L.	E. H. Montgomery	Dec.	11	1962	2	Dec.	11	1962	Dec.	11	1962	Quitclaim to ...	W.D	575	

Filing Docket and General Index to Realty Deeds and Mortgages—GRANTORS

Refer to SUB-INDEX in front portion of Book for Alphabetical Arrangement and Page Reference to Names in this Index

Cott Patented Index Systems.
Manufactured by Geo. D. Barnard Sta. Co., St. Louis, Mo

81

GRANTORS FAMILY NAMES	GIVEN NAMES ABCDEFGHIJ	GIVEN NAMES JKLMNO	GIVEN NAMES PQRSTUVWXYZ	GRANTEES	DATE OF FILING				DATE OF INSTRUMENT			DATE OF RECORD			LOCATION OF PROPERTY OR OTHER DESCRIPTION	KIND OF INST'MT	BOOK	PAGE
					MONTH	DAY	YEAR	HR. M.	MONTH	DAY	YEAR	MONTH	DAY	YEAR				
Harrison	Gordon			E. H. Montgomery	Jan	14	1965	9 ⁰⁰ A.M.	Jan	12	1965	Jan	19	1965	3 acres in 332 nd (Griffin) S. M. Dist.	WD	109	356-7
"	Mrs. Hazel S., et. al.			M. R. Hodges	May	10	1965	9 ⁰⁰ P.M.	-	-	1965	May	11	1965	5 acres in 332 nd (Griffin) S. M. Dist.	WD	109	356-7
"	Louis Faye Noller, et. al.			Walter F. Rickerson	Oct	5	1965	9 ⁰⁰ A.M.	Oct	4	1965	Oct	11	1965	14.55 acres in Danville	WD	109	550-51
"	Gordon L.			Wilkinson County Bank	Aug	26	1966	9 ⁰⁰ P.M.	Aug	26	1966	Aug	26	1966	2.33 acres in Danville	WD	106	411
"	Lemuel D. et. al.			Gordon Bank	Dec	1	1967	9 ⁰⁰ P.M.	Dec	1	1967	Dec	1	1967	2.33 acres in Danville	WD	106	574
"	Mrs. Faye N., et. al.			" "	"	"	"	"	"	"	"	"	"	"	"	"	"	"
"	Lemuel et al			Julian J. Roberts	Oct	18	1968	9 ⁰⁰ P.M.	Dec	1	1968	Oct	18	1968	2.33 acres in Danville	WD	115	650-2
"	Faye N. et al			" " "	"	"	"	"	"	"	"	"	"	"	"	"	"	"
"	Louis Faye N. et al			Leonard L. Nobler	Jan	22	1969	9 ⁰⁰ A.M.	Jan	20	1969	Jan	22	1969	Lot in Danville	WD	116	414-6
"	Ear L. + Jesse			National Savings Inc.	Jan	31	1969	9 ⁰⁰ A.M.	Jan	20	1969	Jan	31	1969	2.33 acres in Danville	WD	116	414-5
"	Ray Mads			Gordon Bank	Feb	7	1969	9 ⁰⁰ A.M.	Feb	4	1969	Feb	7	1969	3 acres in Danville	WD	116	304-6
"	Ray Mads			Walter A. Scott et al	Feb	7	1969	9 ⁰⁰ A.M.	Feb	4	1969	Feb	7	1969	3 acres 330th Dist. S. M.	SD	116	575-7
"	"			Paul Bacon et al	"	"	"	"	"	"	"	"	"	"	"	"	"	"
"	Bobby L.			Home Security Corp.	Mar	3	1970	9 ⁰⁰ A.M.	Feb	5	1970	Mar	3	1970	2.33 acres in Danville	SD	116	304-6
"	Ray Mads			Walter A. Scott et al	Aug	25	1970	9 ⁰⁰ A.M.	Aug	24	1970	Aug	25	1970	3 acres 330th Dist. S. M.	WD	120	454-5
"	"			Paul Bacon et al	"	"	"	"	"	"	"	"	"	"	"	"	"	"
"	Gordon L. Sr			Gordon L. Harrison, Jr.	Feb	25	1971	9 ⁰⁰ A.M.	Feb	9	1971	Feb	25	1971	1 acre 330th Dist. S. M.	WD	121	322

Filing Docket and General Index to Realty Deeds and Mortgages - GRANTORS

COTT FAMILY NAME INDEX No. 1-Split
Copyright 1933 A122553

Open at Proper Tab according to First Letter or Letters of
Name and refer to Buff Sub-Index sheet for page reference.

Made by The Cott Index Company, Columbus, Ohio
Foote & Davies, Inc., Atlanta, Georgia

(81)

GRANTORS FAMILY NAMES	GIVEN NAMES ABCDEFGHIJ	GIVEN NAMES KLMNO	GIVEN NAMES PQRSTUVWXYZ	GRANTEES	DATE OF FILING				DATE OF INSTRUMENT			DATE OF RECORD			LOCATION OF PROPERTY OR OTHER DESCRIPTION	KIND OF INST.	BOOK	PAGE	
					Month	Day	Year	Hr. M.	Month	Day	Year	Month	Day	Year					
Harrison				North American Co. system corp	Feb	25	1971	9 am	Feb	9	1971	Feb	25	1971	3000	122	52-3		
"				Gordon Barb	Mar	31	1971	9 am	Mar	9	1971	Mar	31	1971	3 acres 370th street. 7m	Dec	122	52-3	
"				Sidney S. Miller	July	14	1972	10 am	June	-	1972	July	14	1972	2.36 acres 49th and 1st	July	1485	1487	
"				Williamson County	Aug	10	1972	10 PM	Dec	25	1971	Aug	10	1972	P.R. 4458	OND	125	160	
"				Williamson County Barb	Aug	18	1972	9 am	Aug	17	1972	Aug	18	1972	200 Acres of Reserve	Aug	1972	1975	389
"				Carl C. Vinson	Aug	18	1973	11 AM	Aug	18	1973	Aug	18	1973	Satisfied Deed	Aug	1973	5/1986	5/1986
"				" " "	"	"	"	"	"	"	"	"	"	"	"	"	"	"	
"				Nette Patricia et al	"	"	"	"	"	"	"	"	"	"	"	"	"	"	
"				United States of America	Sept	17	1974	4:30 pm	Sept	17	1974	Sept	17	1974	Satisfied Deed	1/15/82	SD	879	95
"				W. B. Brown	Dec	16	1974	3 PM	Sept	10	1971	Dec	16	1974	Sect. 16 of 2nd	OND	132	624	
"				Emory H. Montgomery	June	4	1976	3:30 PM	June	4	1976	June	4	1976	State of Georgia	OND	139	489	
"				Georgia Power Company	July	1	1976	9 AM	June	29	1976	July	1	1976	Right of Way	OND	139	489	
"				Edith Nell Kimberly	Aug	3	1976	2:30 PM	June	30	1976	Aug	3	1976	Lot - Holiday Hills	WD	140	30-31	
"				William Ray (Micky) Walker	"	"	"	"	"	"	"	"	"	"	"	"	"	"	
"				Edith Nell Kimberly	"	"	"	"	"	"	"	"	"	"	"	"	"	"	
"				William Ray (Micky) Walker	"	"	"	"	"	"	"	"	"	"	"	"	"	"	
"				Seane Electric	Dec	6	1976	11 am	Dec	2	1976	Dec	6	1976	Right of Way	OND	141	318	
"				Millard Burdick Co	Dec	9	1976	9 am	Dec	9	1976	Dec	9	1976		FS	76-	311	

Filing Docket and General Index to Realty Deeds and Mortgages — GRANTORS

REG. U. S. PAT. OFFICE *Chem-Lite* County Indexes Since 1888 An Identifying Trade Mark

Open at Proper Tab according to First Letter or Letters of Name and refer to Buff Sub-Index sheet for page reference.

COTT FAMILY NAME INDEX No. 1-SPLIT © 1980 Made By The Cott Index Company, Columbus, Ohio Mfg. Cott Patent Index Systems

(81)

GRANTORS FAMILY NAMES	GIVEN NAMES ABCDEFGH	GIVEN NAMES IJKLMNO	GIVEN NAMES PQRSTUWXYZ	GRANTEES	DATE OF FILING				DATE OF INSTRUMENT			DATE OF RECORD			LOCATION OF PROPERTY OR OTHER DESCRIPTION	KIND OF INST.	BOOK	PAGE
					Month	Day	Year	Hr. M.	Month	Day	Year	Month	Day	Year				
Harrison	Henry	Faulk	, et al	Louis K. Stauff <i>The First National Bank & Trust Company of Mass</i>	Aug	24	1979	3:40 pm	Aug	24	1979	Aug	24	1979	Lot - 5 th Land District Hills <i>Holiday Hills</i>	WB	151	459-460
"	Rooney	L.	, et al	" " " " "	May	5	1980	9 am	Apr	25	1980	May	5	1980	Lot 1 of Block 1 of Subdiv 1 of 1981	WB	154	104-105
"	Nettie	L.	, et al	" " " " "	"	"	"	"	"	"	"	"	"	"	"	"	"	"
"	Raman	D.		The Wilkinson County Bank	July	11	1980	11:45 am	July	10	1980	July	11	1980	Tract of 30 th Land District Hills	DPS	157	485-7
"	Homer	L.	+ Patricia	Orion Builders & Realty, Inc. <i>Georgia Federal Savings and Loan Association</i>	Sept	3	1980	2 pm	Aug	25	1980	Sept	3	1980	Tract - Town of Zionsboro	WB	155	138-140
"	Roy			Harrison Nettie Patricia L.	Nov	14	1980	4:30 pm	Nov	12	1980	Nov	14	1980	Part of 1/2 of Block 1 of Subdiv 1 of 1981	DPS	158	565-568
"	Rooney	L.		Nettie Patricia L.	Nov	18	1980	10:45 am	Nov	18	1980	Nov	18	1980	1/2 undivided interest - Town of Zionsboro	WB	155	597-598
"	Roy			The Wilkinson County Bank	Dec	19	1980	4:55 pm	Dec	8	1980	Dec	19	1980	Tract of 30 th Land District Hills	DPS	159	151-152
"	Roy			Richard L. Nelson AKA Larry Nelson	Jan	26	1981	4 pm	Jan	26	1981	Jan	26	1981	7 acres - 30 th (Quinta) Am. Dist.	WB	156	494
"	Gordon	L. Jr.		The Wilkinson County Bank	June	22	1981	2:45 pm	June	16	1981	June	22	1981	Tract of 30 th Land District Hills	WB	158	187-188
"	Roy	M.		Sorene L. Harrison	Oct	1	1981	1:45 pm	Jan	5	1981	Oct	1	1981	0.33 acre - City of Zionsboro	WB	159	168
"	Rooney	W.		Wendell & Joyce H. Stucky	Oct	9	1981	2:30 pm	Oct	1	1981	Oct	9	1981	46 acre - Town of Zionsboro	WB	159	228-229
"	Nettie Patricia	L.	(Burgamy)	Wendell & Joyce H. Stucky	Oct	9	1981	2:30 pm	Oct	1	1981	Oct	9	1981	46 acre - Town of Zionsboro	WB	159	230-231
"	Gordon	L. Jr.		The Wilkinson County Bank	Mar	26	1982	10:30 am	Mar	19	1982	Mar	26	1982	Part of 30 th Land District Hills	WB	160	84-86
"	Gordon	L. Jr.		The Wilkinson County Bank	Apr	30	1982	11:15 am	Apr	29	1982	Apr	30	1982	Tract of 30 th Land District Hills	WB	160	309-311
"	Raman	D.		Franklin Harrison	May	28	1982	2:45 pm	May	26	1982	May	28	1982	Tract - 330 th (Lond's) Am. Dist.	WB	161	549
"	Franklin			All Service Credit Corporation	July	19	1982	10:20 am	July	14	1982	July	19	1982	Part of 30 th Land District Hills	WB	162	108-109

Filing Docket and General Index to Realty Deeds and Mortgages — GRANTORS

(81)

REG. U. S. PAT. OFFICE *Cott* County Indexes Since 1888 An Identifying Trade Mark

Open at Proper Tab according to First Letter or Letters of Name and refer to Buff Sub-Index sheet for page reference.

COTT FAMILY NAME INDEX No. 1-SPLIT © 1988 Made By The Cott Index Company, Columbus, Ohio Mfg. Cott Patent Index Systems

GRANTORS FAMILY NAMES	GIVEN NAMES ABCDEFGH	GIVEN NAMES IJKLMNO	GIVEN NAMES PQRSTUVWXYZ	GRANTEES	DATE OF FILING				DATE OF INSTRUMENT			DATE OF RECORD			LOCATION OF PROPERTY OR OTHER DESCRIPTION	KIND OF INST.	BOOK	PAGE
					Month	Day	Year	Hr. M.	Month	Day	Year	Month	Day	Year				
Harrison	Franklin			Lapley Finance Corp	Aug	25	1982	9 am	Aug	19	1982	Aug	25	1982	Satisfied Mortgage, 1982, 5/CKB	162	382-383	
"	Homer S.			The Citizens + Southern Bank of Millersville	Oct	25	1982	9 am	Oct	20	1982	Oct	25	1982	Lts # 4, 5 + 6 - Town of Zionsboro	163	32-34	
"	Martha Lee Dal			Bobby E. Williams	Apr	19	1983	1:30 pm	Apr	19	1983	Apr	25	1983	58.66 acres - 330 th (Huffin) DM Dist	164	379-380	
"	Doris J.			Atlanta Postal Credit Union	May	10	1983	3:30 pm	May	10	1983	May	12	1983	Tract - down of Mc Intyre	164	537-539	
"	Clarice C. et al			The Citizens + Southern Bank of Millersville	Aug	30	1983	3 am	Aug	29	1983	Sept	1	1983	Lt # 29 + 10 - Town of Zionsboro	165	685-687	
"	Mrs. Martha Lee et al			Guinn J. Williams	Oct	31	1983	11 am	Oct	27	1983	Nov	9	1983	58.66 acres - 332 nd - Huffin DM Dist	166	382-383	
"	Mrs. James			Phone Electric Membership Corp.	Feb.	16	1984	11 am	Dec	21	1983	Feb	29	1984	Right of way	167	439	
"	Lamar D.			Joe Coleman	March	30	1984	9 am	March	23	1984	April	3	1984	2.67 acres, 330 th 2 nd GMD	168	72-73	
"	Mrs. Martha Lee			Roger Williams	July	30	1984	3:30 pm	July	30	1984	July	31	1984	289 acres - 332 nd DM (Huffin) Dist	169	328	
"	Chris H. + Judy P.			Jim Walter Homes, Inc.	Sept	5	1984	9 am	Aug	1	1984	Sept	16	1984	Lt # M-38, Sec 11, Tract E - 1505 th Hwy	169	564-565	
"	Lamar D.			Wilkinson County Bank	Sept	11	1984	3:30 pm	Sept	11	1984	Sept	13	1984	Tract - down of Mc Intyre	169	608-610	
"	Louise J. (mailed) et al			James + Merchants Bank	Nov	13	1984	9 am	Nov	5	1984	Nov	14	1984	Satisfied Mortgage, 1987, 5/CKB	170	186-187	
"	Mrs. James			Oconee Electric Membership Corp	Dec	12	1984	11:30 am	Nov	13	1984	Dec	12	1984	Right of way	170	586	
"	Deacon, Jr.; Homer S.; + Patricia A			C + S Bank of Millersville	Mar	26	1985	9 am	Feb	28	1985	Mar	26	1985	2 Tracts, 330 th DM (Huffin) Dist, 5, 1988, 5/CKB	171	635-637	
"	Lamar			Carl Cecil Vinson	Mar	26	1985	9:30 am	Mar	22	1985	Mar	26	1985	Tract, 330 th DM (Huffin) Dist, 5, 1987, 5/CKB	171	643-645	
"	Jesse L. + Dinah L.			Emory H. Montgomery	Apr	12	1985	4:30 pm	Apr	12	1985	Apr	15	1985	1/2 Satisfied Mortgage, July 28, 1988, 5/CKB	171	770-772	
"	Mrs. James			Oconee Electric Membership Corp	July	18	1985	1 pm	May	30	1985	July	19	1985	Right of way	172	544	

Filing Docket and General Index to Realty Deeds and Mortgages — GRANTORS

REG. U. S. PAT. OFFICE *Chambers* County Indexes Since 1888 An Identifying Trade Mark

Open at Proper Tab according to First Letter or Letters of Name and refer to Buff Sub-Index sheet for page reference.

COTT FAMILY NAME INDEX NO. 1-SPLIT © 1999 MADE BY THE COTT INDEX COMPANY, COLUMBUS, OHIO MFG. COTT PATENT INDEX SYSTEMS

(81)

GRANTORS FAMILY NAMES	GIVEN NAMES ABCDEFGH	GIVEN NAMES IJKLMNO	GIVEN NAMES PQRSTUVWXYZ	GRANTEES	DATE OF FILING				DATE OF INSTRUMENT			DATE OF RECORD			LOCATION OF PROPERTY OR OTHER DESCRIPTION	KIND OF INST.	BOOK	PAGE
					Month	Day	Year	Hr. M.	Month	Day	Year	Month	Day	Year				
Harrison,	Jordan L.			O'Connell Electric Membership Corp.	Feb	19	1986	1:40 pm	Feb	14	1986	Feb	19	1986	Right of way	Ease- ment	174	506
"	Ricky A.			Sidney S. Miller	Feb	19	1986	4:20 pm	Mar	19	1985	Feb	20	1986	2 acres - 330 th Lands HMD	D SD	174	510- 512
"	Lamar D. & Joyce N.			Earl & Clara Thae Simmeron	Feb	25	1986	9 am	Feb	18	1986	Feb	25	1986	2.38 acres - Town of Mesquite	WD	174	537- 538
"	Jesse L. & Dinah L.			Chemical Financial Serv. Corp.	Apr	23	1986	2 pm	Apr	17	1986	Apr	25	1986	1/2 acre - Town of Joomsboro	D SD	175	207- 209
"	Franklin & Shirley J.			Mortgage Makers, Inc. Trust Family Financial	May	6	1986	9 am	Apr	4	1986	May	7	1986	tract - 330 th Lands HMD Dist.	SD	175	287- 291
"	Dorner L. & Patricia			Services of Co., Inc.	Aug	11	1986	1:35 pm	Aug	8	1986	Aug	12	1986	Lots - Town of Joomsboro	D SD	176	465- 467
"	Martha Lee et al			Dr. Otto B. Johnson, Jr.	Sept	25	1986	9 am	Sept	24	1986	Sept	25	1986	140.70 acres - 3 rd Land Dist.	WD	177	135- 136
"	Rooney M. et al			Darryl Birchfield	Nov	5	1986	1 pm	Nov	4	1986	Nov	5	1986	Lot - Town of Mesquite	D SD	177	584
"	Nettie Patricia (Landrum)			" " "	"	"	"	"	"	"	"	"	"	"	"	"	"	"
"	Lobby L.			Central & Southern Bank of La.	Dec	8	1986	10:30 am	Nov	17	1986	Dec	11	1986	tract - 329 th (Pocomore) HMD	D SD	178	168- 170
"	Martha Lee et al			W. E. "Pete" Williams	Feb	6	1987	1:45 pm	-	-	-	Feb	10	1987	2 tracts - 332 nd HMD Dist.	Division Deed	179	169- 170
"	Martha Lee et al			Brenda Wiggins	Feb	6	1987	1:45 pm	-	-	-	Feb	10	1987	1 tract - 332 nd HMD Dist.	Gift Deed	179	173- 174
"	Ray			Sidney S. Miller	Mar	24	1987	4:30 pm	Mar	20	1987	Mar	24	1987	2 acres - 330 th HMD Dist.	D SD	179	491- 493
"	Ray			O'Connell E.M.C.	Apr	30	1987	4 pm	Apr	8	1987	Apr	30	1987	Right of way	Ease- ment	180	15
"	Ricky A.			O'Connell E.M.C.	Apr	30	1987	4 pm	Apr	8	1987	Apr	30	1987	Right of way	Ease- ment	180	16
"	Lamar			Jimmy & Julie Harrison	July	15	1987	2 pm	July	8	1987	July	16	1987	1 acre - 324 th HMD - 4 th SD	WD	181	69
"	Jimmy & Julie			Central & Southern Bank of La.	July	15	1987	2 pm	July	8	1987	July	16	1987	1 acre - 324 th HMD - 4 th SD	D SD	181	176- 177

Filing Docket and General Index to Realty Deeds and Mortgages — GRANTORS

(81)

REG. U. S. PAT. OFFICE *Chumlett* County Indexes Since 1888 An Identifying Trade Mark

Open at Proper Tab according to First Letter or Letters of Name and refer to Buff Sub-Index sheet for page reference.

COTT FAMILY NAME INDEX NO. 1-SPLIT © 1989 MADE BY THE COTT INDEX COMPANY, COLUMBUS, OHIO MFG. COTT PATENT INDEX SYSTEMS

GRANTORS FAMILY NAMES	GIVEN NAMES ABCDEFGH	GIVEN NAMES IJKLMNO	GIVEN NAMES PQRSTUVWXYZ	GRANTEES	DATE OF FILING				DATE OF INSTRUMENT			DATE OF RECORD			LOCATION OF PROPERTY OR OTHER DESCRIPTION	KIND OF INST.	BOOK	PAGE
					Month	Day	Year	Hr. M.	Month	Day	Year	Month	Day	Year				
Harrison	Ricky A.			Ocean Electric Membership Corporation	Oct	14	1987	11 Am	Oct	1	1987	Oct	15	1987	Right of Way	Ease- ment	182	39
"	Ricky			Ocean E.M.C.	Nov	18	1987	3 pm	Nov	3	1987	Nov	18	1987	Right of way	Ease- ment	182	271
"	Martha Lee + James E. Sr.			Associates Financial Services of America Inc.	Dec	2	1987	4:20 pm	Nov	30	1987	Dec	7	1987	Right of Way <i>380</i> October 27, 1988 <i>5/CRB</i>			400
"	Martha Lee + James E. Sr.			Associates Financial Services of America, Inc.	Dec	31	1987	9 am	Nov	30	1987	Jan	10	1988	Right of Way <i>October 27, 1988</i> 5/CRB <i>603</i>			603
"	Guay W.			Ocean E.M.C.	June	3	1988	12 noon	May	14	1988	June	6	1988	Right of way	Ease- ment	184	425
"	Gordon L. Jr.			Wilkinson County Bank	Aug	25	1988	3:35 pm	Aug	19	1988	Sept	1	1988	Right of Way <i>August 10, 1989</i> 5/CRB			462- 464
"	Lamar			The Gordon Bank	Aug	31	1988	9 am	Aug	26	1988	Sept	1	1988	8.87 acres - 3 rd SD - 330 th GMD	D SD	185	488- 489
"	James E. Sr. + Martha Lee			Associates Financial Services of America, Inc.	Oct	14	1988	2 pm	Oct	12	1988	Oct	17	1988	74.01 acres - 332 ^d GMD	D SD	186	188- 189
"	Lamar			Ocean E.M.C.	Dec	13	1988	1:45 pm	Nov	22	1988	Dec	7	1988	Right of way	Ease- ment	187	368
"	Rusty			Ocean E.M.C.	Dec	13	1988	1:45 pm	Nov	15	1988	Dec	16	1988	Right of Way	Ease- ment	187	369
"	Gordon L. Jr.			Gordon L. Harrison, Sr.	Dec	21	1988	9:15 am	Dec	19	1988	Dec	27	1988	1 acre - 330 th GMD	WD	187	473
"	Gordon L. Jr.			Gordon L. Harrison, Sr.	Feb	7	1989	5:30 pm	Feb	7	1989	Feb	9	1989	1 acre - 330 th GMD	WD	188	78
"	James E. Sr. + Martha Lee			Associates Financial Services of America, Inc.	Feb	8	1989	9 am	Oct	12	1988	Feb	9	1989	74.01 acres - 332 ^d GMD	D SD	188	80
"	Lamar D			Joe Coleman	Feb	16	1989	9:10 am	Dec	30	1988	Feb	21	1989	2.67 acres - 330 th GMD	Modification of Easement	188	136- 141
"	Rooney			Victory S. Miller	Mar	1	1989	3:45 pm	Nov	20	1988	Mar	13	1989	2.40 acres - 330 th GMD	D SD	188	243- 245
"	Gordon Lamar Jr. + Rita Jay			The Gordon Bank	July	25	1989	12:25 pm	July	20	1989	July	28	1989	Right of Way <i>August 9, 1989</i> 5/CRB	D SD	190	400- 401
"	Chris H.			The Gordon Bank	Aug	11	1989	12:15 pm	Aug	7	1989	Aug	14	1989	Lot # M-56, Sec 11, Tract E	D SD	190	573- 574

Filing Docket and General Index to Realty Deeds and Mortgages — GRANTORS

REG. U. S. PAT. OFFICE *Chambers* County Indexes Since 1888 An Identifying Trade Mark

Open at Proper Tab according to First Letter or Letters of Name and refer to Buff Sub-index sheet for page reference.

COTT FAMILY NAME INDEX NO. 1-SPLIT © 1949
MADE BY THE COTT INDEX COMPANY, COLUMBUS, OHIO
SOLD BY THE CLYDE CASTLEBERRY CO., COVINGTON, GA.

(81)

GRANTORS FAMILY NAMES	GIVEN NAMES ABCDEFGH	GIVEN NAMES IJKLMNO	GIVEN NAMES PQRSTUWXYZ	GRANTEES	DATE OF FILING				DATE OF INSTRUMENT			DATE OF RECORD			LOCATION OF PROPERTY OR OTHER DESCRIPTION	KIND OF INST.	BOOK	PAGE
					Month	Day	Year	Hr. M.	Month	Day	Year	Month	Day	Year				
Harrison				Becky R. Garnto	Aug	24	1989	4 pm	Aug	15	1989	Aug	25	1989	Tract - Dawson Decmsted	WD	190	681
"				Georgia Bank	Nov	7	1989	10:35 am	Nov	2	1989	Nov	13	1989	0.87 acres - City of Winston	SD	192	11- 16
"				Oconee EMC	Nov	30	1989	3:20 pm	Nov	17	1989	Dec	4	1989	Right of Way	Free mort	192	248
"				Central Bank of Ga	Dec	27	1989	3:10 pm	Dec	21	1989	Jan	2	1990	2.47 acres - 330 th (Lords) Gm Dist.	SD	192	435- 437
"				Joel Coleman	Jan	11	1990	9:30 am	Jan	10	1990	Apr	11	1990	2.47 acres - 330 th (Lords) Gm Dist.	SD	192	556A- 557A
"				Exchange Bank	Apr	5	1990	9 am	Apr	3	1990	Apr	6	1990	2.11 acres - 328 th Gm Dist. 20, 1990	SD	193	706-
"				One Central and Southern Bank of Ga.	Apr	19	1990	4:15 pm	Apr	14	1990	Apr	20	1990	1 acre - 2299+100; 4 th RD	WD	194	104- 105
"				Oconee Electric Membership Corporation	May	17	1990	12:45 pm	Apr	16	1990	May	28	1990	Right of Way	Free mort	194	330
"				James & Betty Phillips	June	15	1990	11:15 pm	June	11	1990	June	19	1990	2.1 Acres - 328 th Gm Dist. 328 th Gm Dist. 20, 1990	WD	194	580 581

Filing Docket and General Index to Realty Deeds and Mortgages—GRANTORS

Refer to SUB-INDEX in front portion of Book for Alphabetical Arrangement and Page Reference to Names in this Index

GRANTORS FAMILY NAMES	GIVEN NAMES ABCDEFGHIJ	GIVEN NAMES KLMNO	GIVEN NAMES PQRSTUWXYZ	GRANTEES	DATE OF FILING				DATE OF INSTRUMENT			DATE OF RECORD			LOCATION OF PROPERTY OR OTHER DESCRIPTION	KIND OF INST'MT	BOOK	PAGE
					MONTH	DAY	YEAR	HR. M.	MONTH	DAY	YEAR	MONTH	DAY	YEAR				
Hamilton,			Mary Ann	J. P. Swaney					Jan.	1	1889	June	22	1889	Deed	J	519	
"			Mary C.	R. L. Stubbs					Apr.	23	1901	Aug.	13	1901	"	S	537	
"	C. A.			J. L. Brown	Sept	24	1940	9 am	Sept	24	1940	Sept	24	1940	of Geo. R. Oliver	transfer	57	595-6
"	C. A.			W. H. Arves	Feb	9	1942	"	Jan	20	1942	Feb	10	1943	J. C. H. Hightower	"	67	424-431
"	Chester			Charles H. Roberts	Oct	23	1947	"	Oct	4	1947	Oct	23	1947	350. Acre Land in Pascoo Co	Deed	77	433
"	Blester A.			Olson Robinson	June	15	1961	6:30 am	June	14	1961	June	16	1961	J. L. of John H. Jones et. al.	Transfer	103	79
"	"	"	"	"	"	"	"	"	"	"	"	"	"	"	J. L. of Mary Lou Jones et. al.	"	"	"
"	"	"	"	"	"	"	"	"	"	"	"	"	"	"	Maggie E. Jones et. al.	"	"	"
"	Malen A. et al			Samuel M. King	Nov.	15	1971	9 am	Nov	15	1971	Nov	15	1971	170.78 acres Wilkinson & Lauren Co.	WD	123	543-544
"	Mrs. Malen A. et al			Robert M. Hedges	Sept	18	1972	9 am	Aug.	31	1972	Sept	18	1972	104.72 acres Wilkin & Lauren Co.	WD	126	186-8
"	Dorothy H.			Exchange Bd of Milldysville	Feb.	6	1978	9 am	Jan.	25	1978	Feb.	6	1978	3 tracts - 1/2th land dist.	SD	145	615-616
"	Mrs. Shelma P.			Richard P. Hamilton	Nov	4	1985	11:30 am	Nov	1	1985	Nov	4	1985	104.68 acres - Swiggs & Wilkinson	QOD	173	506
"	Richard P.			Oceane E. M.C.	Apr	15	1986	10:20 am	Feb	18	1984	Apr	15	1986	Right of way	Case	175	160
"	Donald C. & Delores Ann			The Gordon Bank	June	11	1987	3 pm	June	9	1987	June	15	1987	Rt #T-50, Sec 25, tract 4	331 D	SD	487-489
"	Delores Ann			Oceane E. M.C.	Sept	2	1987	1:45 pm	July	31	1987	Sept	3	1987	Right of way	1505 D	SD	181 419
"	Donald C. & Delores Ann			The Gordon Bank	Apr	18	1988	10 am	Apr	14	1988	Apr	21	1988	Rt #T-50, Sec 25, tract 4	1505 D	SD	183 743-745

Filing Docket and General Index to Realty Deeds and Mortgages—GRANTORS

(83)

Refer to SUB-INDEX in front portion of Book for Alphabetical Arrangement and Page Reference to Names in this Index

Cott Patented Index Systems.
Manufactured by Geo. D. Barnard Sta. Co., St. Louis, Mo.

GRANTORS FAMILY NAMES	GIVEN NAMES ABCDEFGHIJ	GIVEN NAMES KLMNOP	GIVEN NAMES QRSTUVWXYZ	GRANTEES	DATE OF FILING				DATE OF INSTRUMENT			DATE OF RECORD			LOCATION OF PROPERTY OR OTHER DESCRIPTION	KIND OF INST'MT	BOOK	PAGE
					MONTH	DAY	YEAR	HR. M.	MONTH	DAY	YEAR	MONTH	DAY	YEAR				
Hamilton, " "	Dorothy H. Dorothy H. Richard P.			Key Greenman Award, Jr.	Feb	22	1989	3 pm	Feb	17	1989	Mar	7	1989	1/10 ac in 970 acres - 328 th Bloodworth Tract	Gift	188	182-183
				Key Greenman Award, Jr.	Feb	22	1989	3 pm	Dec	22	1988	Mar	7	1989	1/10 ac in 970 ac - 328 th (Bloodworth) Tract	Gift	188	184-185
				One Four County Bank	Apr	19	1989	8:50 am	Apr	3	1989	Apr	26	1989	104.68 acres - 2 tracts in Wilkerson Co.	Gift	189	28-79

This Index approved and adopted for use in the Counties of Georgia pursuant to the Act approved August 8, 1916, providing for uniform records throughout the State.

Filing Docket and General Index to Realty Deeds and Mortgages—GRANTORS

Cott Patented Index Systems.
Manufactured by Geo. D. Barnard Sta. Co., St. Louis, Mo.

Refer to SUB-INDEX in front portion of Book for Alphabetical Arrangement and Page Reference to Names in this Index

GRANTORS FAMILY NAMES	GIVEN NAMES ABCDEFGHIJ	GIVEN NAMES JKLMNO	GIVEN NAMES PQRSTUVWXYZ	GRANTEES	DATE OF FILING				DATE OF INSTRUMENT			DATE OF RECORD			LOCATION OF PROPERTY OR OTHER DESCRIPTION	KIND OF INST'MT	BOOK	PAGE
					MONTH	DAY	YEAR	HR. M.	MONTH	DAY	YEAR	MONTH	DAY	YEAR				
Henderson		G. W. adm.		The Hardwood Timber Co.					Aug. 13	1906		Oct. 30	1906		Deed	X	536	
"		Core Wadley		J. J. Bowley	Mar	19	1949	3:14	Mar	19	1949	Mar	19	1949	Deed	75	570	
"		Patty June Vinson, et. al.		Arthur B. Vinson	Nov	10	1964	2:11	-	-	1964	Nov	11	1964	WD	109	46-2-8-9	
"		Patty June Vinson, et. al.		Benjamin K. Vinson	Apr	12	1968	2:11	Sept	29	1964	Apr	12	1968	WD	114	431-2	
Ernest		Glenn A.		John D. Burke	Mar	15	1969	am	Oct	19	1967	Mar	15	1969	WD	116	570-1	
Henderson		James J.		Citizen and Southern Bank of Dublin	Apr	17	1979	am	Mar	13	1979	Apr	17	1979	DSD	150	210	
"		Willie & Lois		S.S. & Driller Services Inc.	Aug	13	1985	am	July	16	1985	Aug	16	1985	DSD	172	718-700	
"		Willie & Lois		First Family Financial	Mar	12	1986	pm	Mar	11	1986	Mar	12	1986	DSD	174	654-655	
"		Myrtice W. et al		A. L. & Francis Lomb Maxwell	June	13	1986	am	June	12	1986	June	16	1986	DSD	175	584	
"		Myrtice W. et al		A. L. & Francis Lomb Maxwell	June	13	1986	am	June	17	1986	June	16	1986	Deed	175	585	
"		Willie & Lois		First Family Financial Services of Ga. Inc.	Jan	14	1988	am	Dec	17	1987	Jan	15	1988	DSD	182	676-678	
"		Willie & Lois		First Family Financial Services of Ga., Inc	Dec	8	1988	pm	Dec	6	1988	Dec	9	1988	DSD	187	329-330	

This Index approved and adopted for use in the Counties of Georgia pursuant to the Act approved August 8, 1916, providing for uniform records throughout the State.

Filing Docket and General Index to Realty Deeds and Mortgages—GRANTORS

Cott Patented Index Systems.
Manufactured by Geo. D. Barnard Sta. Co., St. Louis, Mo.

Refer to SUB-INDEX in front portion of Book for Alphabetical Arrangement and Page Reference to Names in this Index

(89)

GRANTORS FAMILY NAMES	GIVEN NAMES ABCDEFGH	GIVEN NAMES IJKLMNO	GIVEN NAMES PQRSTUVWXYZ	GRANTEES	DATE OF FILING				DATE OF INSTRUMENT			DATE OF RECORD			LOCATION OF PROPERTY OR OTHER DESCRIPTION	KIND OF INST'MT	BOOK	PAGE
					MONTH	DAY	YEAR	HR. M.	MONTH	DAY	YEAR	MONTH	DAY	YEAR				
Haigler Halgler.		J. V. J. V.		J. C. Hall					Aug.	4	1906	Aug.	14	1906	Deed	X	519	
				R. H. Hollingsworth	Dec.	3	1908	pm	Dec.	1	1908	Dec.	4	1908	"	V	244	

This Index approved and adopted for use in the Counties of Georgia pursuant to the Act approved August 8, 1916, providing for uniform records throughout the State.

Filing Docket and General Index to Realty Deeds and Mortgages—GRANTORS

Refer to ~~SUB~~ INDEX in front portion of Book for Alphabetical Arrangement and Page Reference to Names in this Index

Cott Patented Index Systems.
Manufactured by Geo. D. Bernard Sta. Co., St. Louis, Mo.

(81)

GRANTORS FAMILY NAMES	GIVEN NAMES ABCDEFGH	GIVEN NAMES IJKLMNO	GIVEN NAMES PQRSTUWXYZ	GRANTEES	DATE OF FILING				DATE OF INSTRUMENT			DATE OF RECORD			LOCATION OF PROPERTY OR OTHER DESCRIPTION	KIND OF INST'MT	BOOK	PAGE
					MONTH	DAY	YEAR	HR. M.	MONTH	DAY	YEAR	MONTH	DAY	YEAR				
Halcombe,	F. J. & J. H.			L. M. Morris					Feb. 24	1893	Mar. 13	1893		Deed	M	344		
Halcomb	Lula Underwood	Midway	Tal	John Underwood	Mar.	19	1968	2 P.M.	Mar.	2	1968	Mar.	19	1968	3/4 acre in 4th Land Dist.	MD	114 276-7	
"	Lula W. Midway,	et. al.		J. P. Williams	Mar.	23	1968	11:00 A.M.	Mar.	23	1968	Mar.	23	1968	100 acres in 4th Land Dist. 1975	MD	114 314-2	
"	Lula W.	et al		W. H. Zomer et al	July	25	1972	3 P.M.	Apr	20	1972	July	25	1972	109 acres in 4th Land Dist.	MD	125 508-7	
"	"	"	"	W. T. Phillips et al	"	"	"	"	"	"	"	"	"	"	"	"	"	
"	Lula Underwood et al			Frey Austin	Aug	7	1978	11:45 A.M.	June	3	1970	Aug	7	1978	1/4 acre 4th Land Dist	MD	147 572-373	

Filing Docket and General Index to Realty Deeds and Mortgages—GRANTORS

Refer to SUB-INDEX in front portion of Book for Alphabetical Arrangement and Page Reference to Names in this Index

Cott Patented Index Systems.
Manufactured by Geo. D. Barnard Sta. Co., St. Louis, Mo.

93

	GRANTORS <small>FAMILY NAMES</small>	GIVEN NAMES <small>ABCDEFGH</small>	GIVEN NAMES <small>IJKLMNO</small>	GIVEN NAMES <small>PQRSTUVWXYZ</small>	GRANTEES	DATE OF FILING				DATE OF INSTRUMENT			DATE OF RECORD			LOCATION OF PROPERTY OR OTHER DESCRIPTION	KIND OF INST'MT	BOOK	PAGE
						MONTH	DAY	YEAR	HR. M.	MONTH	DAY	YEAR	MONTH	DAY	YEAR				
	Haskins,				Ray R. J. Smith											Deed	C.	333	
	"				Ray R. J. Smith											"	C.	334	
	"				Samuel R. M. Benford											"	B	421	

Filing Docket and General Index to Realty Deeds and Mortgages—GRANTORS

Refer to SUB-INDEX in front portion of Book for Alphabetical Arrangement and Page Reference to Names in this Index

Cott Patented Index Systems.
Manufactured by Geo. D. Barnard Sta. Co., St. Louis, Mo.

94

GRANTORS FAMILY NAMES	GIVEN NAMES ABCDEFGHIJ	GIVEN NAMES KLMNO	GIVEN NAMES PQRSTUVWXYZ	GRANTEES	DATE OF FILING				DATE OF INSTRUMENT			DATE OF RECORD			LOCATION OF PROPERTY OR OTHER DESCRIPTION	KIND OF INST'MT	BOOK	PAGE
					MONTH	DAY	YEAR	HR. M.	MONTH	DAY	YEAR	MONTH	DAY	YEAR				
Hawkins				Lillie Mae Smith, P. M. Hall, Guar.	July 6 1926	8am	July 6 1926	July 7 1926	1/2 acre in Gordon	Deed	41	143						
Hawkins	Dudley R.			The Merchant & Farmers	Apr. 18 1934	9am	Apr. 17 1934	Apr. 18 1934	20 in 4th Land Dist. South of 1st St. in 4th Land Dist.	Deed	60	616						
Hawkins	Dudley R.			Hugh J. Cline	Mar 8 1935	9am	Mar 4 1935	Mar 8 1935	1/3 acre in 4th Land Dist. South of 1st St. in 4th Land Dist.	Deed	60	206						
"	Mr. Bessie et al			W. J. Wewer	Sept. 7	"	Aug 6	Sept 9	(62.3) acres land in 33rd dist. #3	Deed	52	2059						
"	Mr. Bessie et al			Mr. Fannie Fountain et al	26 1936	2pm	6	Sept 28 1936	(62.5) " " #1	"	"	460						
"	Mr. Bessie et al			Roberta Robinson et al	"	"	"	"	"	"	"	"						
"	Mr. Bessie et al			Mr. Edna Dew et al	"	"	"	"	"	"	"	"						
"	Mr. Bessie et al			Mr. Willie Housley et al	"	"	"	"	"	"	"	"						
"	Dudley R.			The Merchant & Farmers Bank	Mar 26 1937	5 P.M.	Mar 25 1937	Mar 26 1937	1/2 acre in 4th Land Dist. South of 1st St. in 4th Land Dist.	Deed	"	555						
"	Dudley R.			Frank W. Bell	June 18	12:30 P.M.	June 17	June 18	1/3 undivided int. 20 1/2 acres Land 4th Land Dist.	W.D.	52	592						
"	Mr. Bessie et al			A. J. Fountain	Jan 4 1939	9 A.M.	Aug 6 1935	Jan 4 1939	(62.3) acres land in 33rd dist.	W.D.	63	102						
"	Mr. Bessie			A. J. Fountain	" 7	9 P.M.	Dec 14 1938	" 9 1939	(62.3) acres Land in 33rd dist. #7	W.D.	61	252						
"	Mr. Bessie et al			A. J. Fountain	May 24 1942	12:30 P.M.	Aug 6 1935	May 24 1942	62.5 acres Land #4	"	67	306-7						
"	C. C.			Mr. Sarah B. Heuer	Dec 9 1944	12:30 P.M.	Dec 9 1944	Dec 11 1944	98-acre Land in 23rd Land Dist.	"	74	238						
"	Mr. Bessie et al			Mr. Annie Ross et al	July 5 1946	9am	Aug 6 1935	July 5 1946	62.3 " Land in #5	"	77	8-9						
"	"			Mr. Felix Langley	Jan 18 1949	11am	"	Jan 18 1949	" " #2	"	80	234-5						

Filing Docket and General Index to Realty Deeds and Mortgages—GRANTORS

Refer to SUB-INDEX in front portion of Book for Alphabetical Arrangement and Page Reference to Names in this Index

Cott's Patented Index Systems,
Manufactured by Geo. D. Barnard Sta. Co., St. Louis, Mo

(94)

GRANTORS FAMILY NAMES	GIVEN NAMES ABCDEFGHIJ	GIVEN NAMES JKLMNO	GIVEN NAMES PQRSTUVWXYZ	GRANTEES	DATE OF FILING				DATE OF INSTRUMENT			DATE OF RECORD			LOCATION OF PROPERTY OR OTHER DESCRIPTION	KIND OF INST'MT	BOOK	PAGE	
					MONTH	DAY	YEAR	HR. M.	MONTH	DAY	YEAR	MONTH	DAY	YEAR					
Hankins	Mr	Eunie	Mae	Zabr et al	Willie Payne	May	19	1952	am	May	17	1952	May	20	1952	200 acres 3rd land list	WD	89	467
"	"	"	"	"	Mathie James Zabr, McWilliam	Nov	23	1953	am	Dec	16	1952	Nov	23	1953	140 acres 3rd land list	WD	89	467
"	"	"	"	"	Ji Harold Zabr	"	"	"	"	"	"	"	"	"	"	140 acres 3rd land list	WD	89	467-8
"	"	"	"	"	Wilkinson County	Jan	29	1958	am	"	"	"	Jan	30	1958	Right of way	WD	99	189
"	"	"	"	"	Middle Georgia Home Bldg. Co.	June	6	1968	am	May	22	1968	June	6	1968	Tract in 327th D. Minuton) S. M. Dist. S. M.	WD	115	5-8
"	"	"	"	"	"	"	"	"	"	"	"	"	"	"	"	"	"	"	"
"	"	"	"	"	Arnie Ruth Payne Hankins	Dec	9	1969	am	Dec	-	1969	Dec	9	1969	266 2/3 acres Turkey Creek	WD	119	1
"	"	"	"	"	eteyen Southern Nat Bank	June	28	1972	am	June	24	1972	June	28	1972	200 acres 3rd land list	WD	125	658
"	"	"	"	"	Wilkinson County	Aug	10	1972	PM	Dec	2	1972	Aug	10	1972	Pa 7458	WD	125	658
"	"	"	"	"	Harold W. Cromer et al	Oct	28	1972	am	Oct	28	1972	Oct	28	1972	100 acres 2nd land list	WD	126	419
"	"	"	"	"	Elain Cromer et al	"	"	"	"	"	"	"	"	"	"	"	"	"	"
"	"	"	"	"	Ozone Electric Membership Corporation	June	24	1975	AM	June	18	1975	June	24	1975	Right-of-way	WD	134	402
"	"	"	"	"	Mrs. Milbur S.	Sept	9	1975	PM	Sept	9	1975	Sept	9	1975	1 acre - 353 (Turkey Creek) S. M. Dist. 26th Land list.	WD	135	293
"	"	"	"	"	Mrs. Annie Ruth	Nov	20	1975	am	Nov	13	1975	Nov	20	1975	62.3 acres - 331st Land list. S. M.	WD	136	15
"	"	"	"	"	S. G. Farentain	"	"	"	"	"	"	"	"	"	"	"	"	"	"
"	"	"	"	"	W. L. Almond	Apr	5	1976	am	Mar	19	1976	Apr	5	1976	2 lots - Holiday Hills	WD	138	616
"	"	"	"	"	W. L. Payne et al	Sept	1	1977	am	Sept	1	1977	Sept	1	1977	2 acres - 33rd Land list.	WD	144	256

Filing Docket and General Index to Realty Deeds and Mortgages—GRANTORS

Refer to SUB-INDEX in front portion of Book for Alphabetical Arrangement and Page Reference to Names in this Index

Cott's Patented Index Systems,
Manufactured by Geo. D. Barnard Sta. Co., St. Louis, Mo

(94)

GRANTORS FAMILY NAMES	GIVEN NAMES ABCDEFGHIJ	GIVEN NAMES IJKLMNOP	GIVEN NAMES QRSTUVWXYZ	GRANTEES	DATE OF FILING				DATE OF INSTRUMENT			DATE OF RECORD			LOCATION OF PROPERTY OR OTHER DESCRIPTION	KIND OF INST'MT	BOOK	PAGE	
					MONTH	DAY	YEAR	HR. M.	MONTH	DAY	YEAR	MONTH	DAY	YEAR					
Hawkins	Annie	Ruth		^{etal} Dallie L. Payne	Sept	1	1977	am	9	Sept	1	1977	Sept	1	1977	2 acres - 23 rd Land Dist.	WD	144	255-256
"	Annie	Ruth		^{etal} W. S. Payne, Jr.	Sept	1	1977	am	9	Sept	1	1977	Sept	1	1977	3 acres - 23 rd Land Dist.	WD	144	260-261
"	"	"		Guilford L. Payne ^{etal}	"	"	"	"	"	"	"	"	"	"	"	"	"	"	"
"	Ruth P.			Alton J. & Levas Morgan	Dec	9	1977	am	9	Nov	26	1977	Dec	9	1977	Tract - City of Garden	WD	145	92-94
"	Mrs. Annie Ruth			Sydney L. Sauls ^{etal}	Dec	30	1977	pm	3:30	Dec	30	1977	Dec	30	1977	3 acres - 23 rd Land Dist.	WD	145	183
"	"	"		Shirley P. Sauls ^{etal}	"	"	"	"	"	"	"	"	"	"	"	"	"	"	"
"	Mrs Annie Ruth			W. L. Dornier ^{etal}	Dec	23	1977	am	11	Dec	23	1977	Dec	23	1977	3 acres - 23 rd Land Dist.	WD	145	194
"	"	"		Jewel P. Dornier ^{etal}	"	"	"	"	"	"	"	"	"	"	"	"	"	"	"
"	Ruth P.			The Greene Electric Membership Corp.	June	16	1978	am	10:30	June	8	1978	June	16	1978	Right-of-Way	WD	147	164
"	Annie Ruth			W. S. Payne Sr. ^{etal}	Sept	21	1978	am	10:40	Sept	21	1978	Sept	21	1978	1 1/4 acres - 23 rd Land Dist.	WD	148	223-224
"	"	"		Dallie L. Payne ^{etal}	"	"	"	"	"	"	"	"	"	"	"	"	"	"	"
"	Mrs. Annie Ruth P.			Joel A. & Evelyn K. Smith	Apr.	16	1979	am	11:45	Apr.	14	1979	Apr.	16	1979	3 acres - 23 rd Land Dist	WD	150	176
"	Betty Clene			Eugene D. Martin	Oct.	23	1979	pm	3:30	Sept.	-	1979	Oct.	23	1979	105 acres - Fifth Land Dist.	WD	152	289-292
"	Mrs. Ruth			Margie Abernathy	July	17	1989	pm	11:55	July	5	1989	July	10	1989	Divers property	WD	190	183
"	Annie Ruth Payne			Margie P. Abernathy	Aug	17	1989	pm	3:00	Aug	17	1989	Aug	18	1989	233 acres - Turkey Creek DMD	WD	190	622
"	Ruth P.			Margie Abernathy	Aug	17	1989	pm	4	Aug	17	1989	Aug	18	1989	Divers property	WD	190	623

all in act

Association P.O.A

Filing Docket and General Index to Realty Deeds and Mortgages — GRANTORS

REG. U. S. PAT. OFFICE *Chambers* County Indexes Since 1868 An Identifying Trade Mark

Open at Proper Tab according to First Letter or Letters of Name and refer to Buff Sub-Index sheet for page reference.

COTT FAMILY NAME INDEX NO. 1-SPLIT © 1969 MADE BY THE COTT INDEX COMPANY, COLUMBUS, OHIO SOLD BY THE CLYDE CASTLEBERRY CO., COVINGTON, GA.

(94)

GRANTORS FAMILY NAMES	GIVEN NAMES ABCDEFGH	GIVEN NAMES IJKLMNO	GIVEN NAMES PQRSTUVWXYZ	GRANTEES	DATE OF FILING				DATE OF INSTRUMENT			DATE OF RECORD			LOCATION OF PROPERTY OR OTHER DESCRIPTION	KIND OF INST.	BOOK	PAGE
					Month	Day	Year	Hr. M.	Month	Day	Year	Month	Day	Year				
Hankins	Annie Ruth Payne			Margie P. Abernathy	Sept	14	1989	9:45 am	Sept	11	1989	Sept	18	1989	2.33 acres - Turkey Creek Bnd	off index	191	238- 240
"	Gean S.			David Wayne Dodge	Oct	30	1989	9 am	Oct	20	1989	Nov	1	1989	1505 1/4 # T-14, Sec 14, 2nd & C	MMD	WD 191	624- 625

Filing Docket and General Index to Realty Deeds and Mortgages—GRANTORS

Refer to SUB-INDEX in front portion of Book for Alphabetical Arrangement and Page Reference to Names in this Index

Cott Patented Index Systems.
Manufactured by Geo. D. Barnard Sta. Co., St. Louis, Mo.

95

	GRANTORS FAMILY NAMES	GIVEN NAMES ABCDEFGHIJ	GIVEN NAMES KLMNO	GIVEN NAMES PQRSTUVWXYZ	GRANTEES	DATE OF FILING				DATE OF INSTRUMENT			DATE OF RECORD			LOCATION OF PROPERTY OR OTHER DESCRIPTION	KIND OF INST'MT	BOOK	PAGE
						MONTH	DAY	YEAR	HR. M.	MONTH	DAY	YEAR	MONTH	DAY	YEAR				
	Heard	Bros.			D. C. Kingery	Apr.	24	1916	2 P.M.	Nov.	14	1913	Apr.	24	1916		Deed	23	560
	"	"			W. B. Ryle	Nov.	16	1916	2 P.M.	Nov.	10	1916	Nov.	16	1916		"	29	164-5

Filing Docket and General Index to Realty Deeds and Mortgages—GRANTORS

Refer to SUB-INDEX in front portion of Book for Alphabetical Arrangement and Page Reference to Names in this Index

Cott Patented Index Systems.
Manufactured by Geo. D. Barnard Sta. Co., St. Louis, Mo.

99

GRANTORS FAMILY NAMES	GIVEN NAMES ABCDEFGHIJ	GIVEN NAMES KLMNO	GIVEN NAMES PQRSTUVWXYZ	GRANTEES	DATE OF FILING				DATE OF INSTRUMENT			DATE OF RECORD			LOCATION OF PROPERTY OR OTHER DESCRIPTION	KIND OF INST'MT	BOOK	PAGE
					MONTH	DAY	YEAR	HR. M.	MONTH	DAY	YEAR	MONTH	DAY	YEAR				
Helton,			W. F.	Frances Dixon														Deed F 425
"			Jas. M.	B. F. Ryles														" A 309
"			W. F.	H. A. Hall														" H 152
"		Elijah		W. F. McKennie														" A 369
"		Josh S.		W ^m F. Helton														" F 405
"			W. F.	J. A. Helton														" H 691
"	Esther L.			^{of Mt. Zilla Church} John Taylor + Deason					Jan. 27	1898		Feb. 22	1898					" I 165
"	B. R.			Emely G. Stevens					Feb. 9	1888		Feb. 9	1888					J.D. I. 421
"	B. R.			Emely G. Stevens					Feb. 9	1888		Feb. 9	1888					Deed I. 421
"		Maluede E.		W. D. Smith					Jan. 28	1888		May 2	1888					" I. 592
"		J. A.		E. J. Helton					Feb. 8	1888		May 12	1888					" I. 606
"		Vasti		E. J. Denson					Jan. 31	1898		Mar. 20	1902					" X 80-1
"	A. J.			W. D. Wall					Mar. 13	1858		Oct. 28	1901					" V 626
"		James M.		A. J. Helton					Dec. 26	1857		Oct. 28	1901					" V 627
"		James M.		A. J. Helton					Aug. 1	1857		Oct. 28	1901					" V 627-8
"			V. M.	C. M. Hitchcock				Dec. 1	1920	27m.		Dec. 1	1920					J.D. 26 491

Filing Docket and General Index to Realty Deeds and Mortgages—GRANTORS

97

Refer to SUB-INDEX in front portion of Book for Alphabetical Arrangement and Page Reference to Names in this Index

Cott Patented Index Systems.
Manufactured by Geo. D. Barnard Sta. Co., St. Louis, Mo.

GRANTORS FAMILY NAMES	GIVEN NAMES ABCDEFGHI	GIVEN NAMES JKLMNO	GIVEN NAMES PQRSTUWXYZ	GRANTEES	DATE OF FILING			DATE OF INSTRUMENT			DATE OF RECORD			LOCATION OF PROPERTY OR OTHER DESCRIPTION	KIND OF INST'MT	BOOK	PAGE
					MONTH	DAY	YEAR	HR. M.	MONTH	DAY	YEAR	MONTH	DAY				
Helton	B. L.			E. J. Helton.	Sept. 5	1910	2pm.	Dec. 22	1909	July 5	1910			Deed	20	3	
"				W. F. E. J. Helton.	July 5	1910	2pm.	Dec. 22	1909	July 5	1910			Deed	20	4	
"	E. J.			D. P. Holliman.	Oct. 13	1910	8am.	Oct. 6	1910	Oct. 14	1910			"	21	302	
"				Vasti John Jackson	Nov. 17	1911	8am.	July 25	1911	Nov. 17	1911			"	17	469	
"				J. S. & M. E. B. A. Kobler (Simburd)	Nov. 2	1912	2pm.	Sept. 27	1912	Nov. 4	1912			Simburd	22	121	
"				Vasti M. B. L. Helton.	Oct. 19	1915	4pm.	Sept. 11	1909	Oct. 20	1915			Deed	21	372	
"	B. L.			Mrs. S. S. Crutchfield.	Oct. 19	1915	4pm.	Dec. 13	1912	Oct. 20	1915			"	23	520	
"				Mrs. M. E. L. C. Freeman.	Feb. 18	1919	2pm.	Dec. 17	1915	Feb. 18	1919			"	30	226	
"	E. J.			Mrs. E. J. Helton.	May. 10	1920	2pm.	Apr. 30	1920	May 10	1920			"	30	407	
"	B. R.			Mrs. E. A. Butler.	Nov. 16	1920	2pm.	Feb. 10	1911	Nov. 16	1920			"	30	483	
"				Vashti J. E. Jackson.	Mar. 25	1921	8am.	Mar. 25	1921	Mar. 25	1921			"	30	534	
"	Dr. B. L. et al			Mrs. Eva Viola Crutchfield	Jan. 10	1934	9am.	Dec. 14	1933	Jan. 10	1934		Divers tracts in 4 th District.	M.D.	50	531-5	
"				V. M. C. M. Hitchcock	Dec. 1	1920	2pm.	Nov. 1	1920	Dec. 1	1920		Real Estate	M.D.	26	491	
"	Mr. B. E. et al			Mrs. Clara Chunden Haller	Aug. 14	1935	9am.	Aug. 14	1935	Aug. 14	1935		191. Am. Lupt in 330. 1/2 to M.	M.D.	46	544	

This Index approved and adopted for use in the Counties of Georgia pursuant to the Act approved August 8, 1916, providing for uniform records throughout the State.

Filing Docket and General Index to Realty Deeds and Mortgages—GRANTORS

Refer to SUB-INDEX in front portion of Book for Alphabetical Arrangement and Page Reference to Names in this Index

Cott Patented Index System. Owned and manufactured by Walker, Evans & Cogswell Co., Charleston, S. C.

N. B.—This system of indexing is patented, and same covers both the Sub-Index and sheets comprising the General Index. The Lohse Leaf Binder is also patented, both being the patents of C. M. (O.T.T.) Walker, Evans & Cogswell Co., of Charleston, S. C., are owners of these patents in North Carolina, South Carolina, Georgia, Florida, Alabama and Louisiana.

GRANTORS FAMILY NAMES	GIVEN NAMES ABCDEFGHIJ	GIVEN NAMES KLMNOP	GIVEN NAMES QRSTUVWXYZ	GRANTEES	DATE OF FILING				DATE OF INST'MT				DATE OF RECORD				LOCATION OF PROPERTY OR OTHER DESCRIPTION	Kind of Inst'mt	Book	Page
					Month	Day	Year	Hour	Min	Month	Day	Year	Month	Day	Year					
Nelton	W. B.			T. F. Deason	Apr	25	1922			Apr	5	1922	Apr	29	1922	Timber on 63 acres near McIntosh	Lease	39	174	
"	Mrs Malinda E.			J. Y. Lard Jr	Aug	5	1924	am		Aug	4	1924	Aug	6	1924	170 acres, 3rd Dist. "Johnson Place"	W.D.	40	276	
"	Mrs M. E.			Mrs Minnie Nelton Terry	"	29	"	am		Jan	30	1923	Sept	3	"	Hone Place	W.D.	40	284	
"	E. J.			Malinda E. Nelton	"	"	"	"		Nov	14	1901	"	1	"	315 acres Lot 145, 146, 166, 3rd Dist	W.D.	39	461	
"	H. M. et al			Cleveland Anne Luba &	Oct	30	"	am		Oct	18	1924	Oct	31	"	Paplar Timber certain Lots	Lease	39	474	
"	W. F. et al			"	"	"	"	"		"	"	"	"	"	"	"	Lease	39	474	
"	Mrs O. L. et al			Levi B. Casen Jr	Apr	12	1924	am		Apr	10	1924	Apr	13	1926	Certain Timber 110 acres, 3rd Dist.	Lease	41	78	
"	O. L. et al			"	"	"	"	"		"	"	"	"	"	"	"	Lease	41	78	
"	Mrs O. L. et al			"	"	"	"	"		"	"	"	"	13	"	310	Lease	41	80	
"	O. L. et al			"	"	"	"	"		"	"	"	"	"	"	"	Lease	41	80	
"	O. L.			"	"	"	"	"		June	8	"	June	7	"	June 9	Anticipated sale of 914 1926 (2nd Dist) Timber on 357 acres, 3rd Dist.	Lease	41	114
"	Mrs O. L. et al			J. T. Lard Jr.	"	11	"	am		"	10	"	"	14	"	"	Timber on 357 acres, 3rd Dist.	Lease	41	117
"	O. L. et al			"	"	"	"	"		"	"	"	"	"	"	"	Lease	41	117	
"	E. J.			Milledgeville Lighting Co.	"	18	"	am		Aug	12	1925	July	2	"	100 acres, 3rd Dist	Lease	41	135	
"	E. J. et al			Jeffrey-McElath Lbr Co	Apr	2	1928	am		Mich	29	1928	Apr	5	1928	Timber on 150 acres, 3rd Dist.	Lease	41	426	
"	Mrs E. L. et al			"	"	"	"	"		"	"	"	"	"	"	"	Lease	41	426	

41/426
41/426

Filing Docket and General Index to Realty Deeds and Mortgages—GRANTORS

Refer to SUB-INDEX in front portion of Book for Alphabetical Arrangement and Page Reference to Names in this Index

Cott Patented Index System. Owned and manufactured by Walker, Evans & Cogswell Co., Charleston, S. C.

97

GRANTORS FAMILY NAMES	GIVEN NAMES ABCDEFGHIJ	GIVEN NAMES IJKLMNO	GIVEN NAMES PQRSTUVWXYZ	GRANTEES	DATE OF FILING				DATE OF INST'MT			DATE OF RECORD			LOCATION OF PROPERTY OR OTHER DESCRIPTION	Kind of Inst'mt	Book	Page
					Month	Day	Year	Hour	Month	Day	Year	Month	Day	Year				
Nelton	B. R. et al			The Chatham-Occanee Lh Co	May	31	1928	1928	May	29	1928	May	31	1928	Timber on 253 acres, 4th Dist.	Lease	41	444
"	Jane G. et al			"	"	"	"	"	"	"	"	"	"	"	"	Lease	41	444
"	Melinda et al			W. P. Baumgardner	June	11	"	8 AM	June	11	"	June	11	"	345 acres, Lots 145, 146, 144, 3rd Dist.	M. D.	41	446
"	Mrs. D. J.			B. C. Nelton	Jan	28	1929	2 PM	Jan	28	1929	Jan	28	1929	160 acres, Wright Place, Land Dist.	M. D.	46	711
"	Ashtie			Dr. C. M. Hitchcock et al	Sept	3	"	2 PM	Sept	2	"	Sept	5	"	70 1/2 acres in 3 tracts, Lots 270, 254, 245, 253	M. D.	46	174
"	Mrs. Mathis Mae			State Highway Board	"	5	"	8 AM	Aug	10	"	"	9	"	1.934 acres, Right of Way.	M. D.	41	575
"	Mrs. Mathis Mae			"	"	"	"	"	"	"	"	"	15th	"	1.642 acres	M. D.	41	575-6
"	Mrs. R. E.			"	June	10	1930	"	May	-	1930	June	14	1930	4 1/4 acre	M. D.	50	90
"	Mrs. E. J.			Mrs. J. W. Holland	July	9	1936	9	July	9	1936	July	9	1936	128 acres Land in 3rd Dist	M. D.	46	629
"	Mrs. E. J.			Mrs. J. E. Lord	"	"	"	"	"	"	"	"	"	"	Home and lot in Mt. Gutzge	"	"	630
"	B. C.			Wilkinson Co Bank	Feb	24	1937	"	Feb	26	1937	Feb	24	1937	1/2 Undivided interest in 100 Acre and in 1/4 ³³⁰	DPS	47	460
"	Mrs. W. R. et al			State Highway Board	Dec	11	"	"	not given			Dec	13	"	0.13 acres Right of way	M. D.	60	570
"	R. E.			Marrion L. Green	Oct	27	1938	AM	Oct	26	1938	Oct	27	1938	75 acres land, Luffin Dist. (Timber lease)	Lease	57	256
"	B. F.			Home Owners Loan Corp.	Aug	16	1939	2 PM	Aug	15	1939	Aug	17	1939	4 acres in 1st Dist. ¹⁹⁴⁵	M. D.	57	290-1-2
"	B. F.			Mrs. P. D. Payne	Nov	15	"	2 PM	July	27	"	Nov	17	1939	190 acres Tract 270 in 22nd Land Dist	M. D.	57	435
"	B. L. et al			Wilkinson County	May	13	1940	8 PM	May	15	1940	May	15	1940	5.098 acres Right of way	M. D.	62	317

Filing Docket and General Index to Realty Deeds and Mortgages—GRANTORS

Refer to SUB-INDEX in front portion of Book for Alphabetical Arrangement and Page Reference to Names in this Index.

Cott Patented Index Systems.
Manufactured by Geo. D. Barnard Sta. Co., St. Louis, Mo.

97

GRANTORS FAMILY NAMES	GIVEN NAMES A B C D E F G H	GIVEN NAMES I J K L M N O	GIVEN NAMES P Q R S T U V W X Y Z	GRANTEES	DATE OF FILING				DATE OF INSTRUM'T			DATE OF RECORD			LOCATION OF PROPERTY OR OTHER DESCRIPTION	KIND OF INST'M'T	BOOK	PAGE
					MONTH	DAY	YEAR	HR. M.	MONTH	DAY	YEAR	MONTH	DAY	YEAR				
Helton	Mr R E et al			Mr W L Helton	Mar	12	1943	9 ⁰⁰	Feb	11	1943	Mar	12	1943	58 1/2 Acre Land Sub #5	REC	67	446-7
"	B. C.			Ms. Alice V. Helton	July	27	1944	"	June	23	1944	July	29	1944	100 Acre Land 330 to 400 Acre	WD	70	173
"	B. C.			Wilkinson Co. L & L	Dec	6	1944	9 ⁰⁰	Dec	5	1944	Dec	7	1944	330 Acre Land 3rd Land Sub	REC	70	577
"	B. C.			Wilkinson Co L & L	"	"	"	"	"	5	"	"	7	"	330 Acre Land 3rd Land Sub	REC	70	235
"	B. F.			G. E. Brack.	June	6	1945	9 ⁰⁰ AM	May	26	1945	June	6	1945	4 acres town of Allentown	W.D.	74	347
"	B. C.			Wilkinson Co L & L	Mar	30	1946	"	Mar	29	1946	Mar	30	1946	80 Acre Land 3rd Land Sub	"	70	317
"	B. F. et al			Doyle Richerson	Jan	6	1947	9 ⁰⁰ AM	Feb.		1947	Jan	6	1947	Lot #4, 5, 6, 7 in Block 20, Bonville	WD	77	534
"	Hannah Chamie et al			Doyle Richerson	"	"	"	"	"	"	"	"	"	"	"	"	"	"
"	B. L. et al			Wilkinson County L & L	Aug	6	1948	"	Aug	5	1948	Aug	6	1948	Three lots of land in Lot 4	REC	80	115-116
"	O L et al			Wilkinson County L & L	Feb	21	1949	"	Feb	19	1949	Feb	21	1949	100 Acre Land 3rd Land Sub, Lots 2 (1949)	REC	80	559
"	W. R.			De Gauer Co	Jan	1	"	4 ⁰⁰	Feb	17	"	June	6	"	In the future - Easement	REC	80	362
"	B. L. et al			Wilkinson County	Mar	3	1950	9 ⁰⁰ AM	Aug	25	1949	Mar	7	1950	2.73 acre right of way	REC	82	250
"	B. F. et al			State Highway Dept	Dec	2	1952	9 ⁰⁰ AM	Oct	30	1952	Dec	4	1952	Right of way	REC	89	178
"	Mr Cook			"	"	"	"	"	Sept	13	"	"	"	"	"	"	"	185
"	W. R.			Wilkinson County	May	5	1954	9 ⁰⁰ AM	Apr	15	1954	May	5	1954	"	"	93	18
"	B. C.			W. F. Beate	Sept	3	"	"	Sept	2	"	Sept	9	"	250 acre 3rd Land Sub	REC	93	14-5

Filing Docket and General Index to Realty Deeds and Mortgages—GRANTORS

Refer to SUB-INDEX in front portion of Book for Alphabetical Arrangement and Page Reference to Names in this Index

Cott's Patented Index Systems,
Manufactured by Geo. D. Barnard Sta. Co., St. Louis, Mo.

GRANTORS FAMILY NAMES	GIVEN NAMES ABCDEFGHIJ	GIVEN NAMES JKLMNO	GIVEN NAMES PQRSTUWXYZ	GRANTEES	DATE OF FILING				DATE OF INSTRUMENT			DATE OF RECORD			LOCATION OF PROPERTY OR OTHER DESCRIPTION	KIND OF INST'MT	BOOK	PAGE
					MONTH	DAY	YEAR	HR. M.	MONTH	DAY	YEAR	MONTH	DAY	YEAR				
Helton	O. L. Jr et al			O. L. Helton, Jr	Dec	4	1954	pm	Dec	3	1954	Dec	6	1954	1/8 Int in 17 acre tract	WD	93	185-6
"	O. L. Jr et al			Joe King	Dec	11	1955	pm	Dec	3	1954	Oct	12	1955	1/8 Int in 283 acre	WD	93	447-8
"	O. L. Jr et al			" "	"	"	"	"	"	"	"	"	"	"	"	"	"	"
"	Mr R. E. Paul			Joe King	Oct	11	1955	pm	July	12	1955	Oct	12	1955	1/8 Int in 300 acre	WD	93	448
"	O. L. Jr.			M. H. Hall	Nov	26	"	am	Nov	19	"	Nov	28	"	17 acre tract	WD	93	493
"	Clifford C.			B. C. Helton	Apr	2	1956	am	March	-	1956	Apr	9	1956	100 acre tract	WD	86	170
"	W. L.			Wilkinson County	July	13	1956	am	May	23	1956	July	17	1956	Right of Way	WD	96	100
"	W. R.			George Power et	Feb	22	1957	am	Feb	20	1957	Feb	25	1957	Right of Way	WD	96	314
"	H. F. et al			Fair county Bonds	July	20	1957	am	July	2	1957	July	22	1957	Right of Way			
"	Hembree Forest et al			William Thomas et al	Aug	13	1958	am	July	29	1958	Aug	13	1958	H. lots in 100 acre	WD	99	289-90
"	W. R.			Mr L. F. Erwin	Sept	2	1958	pm	Sept	2	1958	Sept	2	1958	Int in 100 acre	WD	99	301-2
"	Clifford C.			B. C. Helton	Sept	2	1959	am	Mar	-	1956	Sept	2	1959	Int. in 100 acre tract	WD	86	314
"	Mr Mable S.			Isaac Stroupe	Sept	8	1959	am	Aug	31	1959	Sept	8	1959	1 acre 320th west 8. m	WD	101	6-7
"	Mr Mable S.			Melifford C. Helton	Sept	23	1959	am	Aug	31	1959	Sept	24	1959	100 acre tract 1st 8. m.	WD	101	17-18
"	"			" " " "	"	"	"	"	"	"	"	"	"	"	"	"	"	"
"	Melifford C.			Wilkinson County Bonds	Sept	30	1959	am	Sept	23	1959	Sept	30	1959	Right of Way			

Filing Docket and General Index to Realty Deeds and Mortgages—GRANTORS

Refer to SUB-INDEX in front portion of Book for Alphabetical Arrangement and Page Reference to Names in this Index

Cott's Patented Index Systems,
Manufactured by Geo. D. Barnard Sta. Co., St. Louis, Mo

97

GRANTORS FAMILY NAMES	GIVEN NAMES ABCDEFGHIJ	GIVEN NAMES IJKLMNOP	GIVEN NAMES QRSTUVWXYZ	GRANTEES	DATE OF FILING				DATE OF INSTRUMENT			DATE OF RECORD			LOCATION OF PROPERTY OR OTHER DESCRIPTION	KIND OF INST'MT	BOOK	PAGE
					MONTH	DAY	YEAR	HR. M.	MONTH	DAY	YEAR	MONTH	DAY	YEAR				
Helton	Clizzard			Wilkinson County Bank	Nov.	29	1961	P.M.	Nov.	18	1961	Nov.	30	1961	30 acres by the road	W.D.	100	440
"	Clizzard			Citizen State Bank	Dec.	5	1962	P.M.	Nov.	30	1962	Dec.	10	1962	1 acre piece 30 acres	W.D.	100	440
"	W.L., et al.			Community Credit Corp.	Oct.	18	1965	A.M.	Sept.	21	65	Oct.	18	65	Tract in 2nd Land District	Insurance Deed Agreement	78	65-340
"	Mrs. Lolla, et al.			"	"	"	"	"	"	"	"	"	"	"	"	"	"	"
"	W.L.			"	Dec.	3	1965	P.M.	Dec.	2	1965	Dec.	3	65	"	Mortg Deed Agreement	78	65-395
"	Mr W.L. et al			J. L. Howell	Apr	20	1946	AM	Feb	11	1943	Apr	20	1946	1/4 acre	W.D.	110	383
"	Mr R. E. et al			"	"	"	"	"	"	"	"	"	"	"	"	"	"	"
"	W.L. et al.			Community Credit Corp	Dec.	20	1966	A.M.	Oct.	28	1966	Dec.	20	1966	Tract in 2nd Land District	Insurance Deed Agreement	78	66-399
"	Mrs. Lolla D. et al.			"	"	"	"	"	"	"	"	"	"	"	"	"	"	"
"	W.L.			"	Dec.	22	1966	A.M.	Dec.	22	1966	Dec.	22	1966	"	Mortg Deed Agree.	78	404
"	Mrs. Maurine B. et al.			Mrs. Lucy Loralia N. Dorniny	Mar.	29	1967	A.M.	Mar.	11	1967	Mar.	29	1967	303 3/4 acres in Second Land District	W.D.	112	208-9
"	B. L. et al			L. H. Crutchfield	Aug	14	1958	PM	Aug	21	1951	Aug	14	1958	1 acre 5th Land Dist	W.D.	115	309-11
"	W. L.			Part of deed	Jan	29	1969	AM	-	-	-	-	-	-	70 acre	FS	69	54
"	C. E + Maurine D.			Adrian Housing Corp	July	11	1969	AM	June	20	1969	July	11	1969	1/2 acre	W.D.	117	572-4
"	Mr R. E.			Raymond M. Helton	Oct.	31	1969	AM	Oct.	31	1969	Oct	31	1969	5 acre 33rd dist. 2m	W.D.	118	468
"	B. L. Sr.			Embury Corp	Jan	29	1971	AM	Jan	15	1971	Jan	29	1971	482.16 acre 4th Land Dist.	W.D.	121	492-5

Filing Docket and General Index to Realty Deeds and Mortgages — GRANTORS

REG. U. S. PAT. OFFICE *Chem-Lette* County Indexes Since 1888 An Identifying Trade Mark

Open at Proper Tab according to First Letter or Letters of Name and refer to Buff Sub-Index sheet for page reference.

COTT FAMILY NAME INDEX No. 1-SPLIT © 1948 Made By The Cott Index Company, Columbus, Ohio Mfg. Cott Patent Index Systems

(97)

GRANTORS FAMILY NAMES	GIVEN NAMES ABCDEFGH	GIVEN NAMES IJKLMNO	GIVEN NAMES PQRSTUVWXYZ	GRANTEES	DATE OF FILING				DATE OF INSTRUMENT			DATE OF RECORD			LOCATION OF PROPERTY OR OTHER DESCRIPTION	KIND OF INST.	BOOK	PAGE
					Month	Day	Year	Hr. M.	Month	Day	Year	Month	Day	Year				
Halter	Julian H. et al			Robert Earl Halter	Apr.	11	1978	11:30 am	Mar.	31	1978	Apr.	11	1978	3 Tracts 22 + 3rd Land Dist.	WB	146	380-382
"	Raymond Morris et al			" " "	"	"	"	"	"	"	"	"	"	"	" " " " " "	"	"	"
"	James Bugard et al			" " "	"	"	"	"	"	"	"	"	"	"	" " " " " "	"	"	"
"	Robert Earl et al			Shirley Halter Dixon	Apr.	11	1978	11:30 am	Mar.	31	1978	Apr.	11	1978	4 Tracts 22 + 3rd Land Dist.	WB	146	383-385
"	Julian H. et al			" " "	"	"	"	"	"	"	"	"	"	"	" " " " " "	"	"	"
"	James Bugard et al			" " "	"	"	"	"	"	"	"	"	"	"	" " " " " "	"	"	"
"	Raymond Morris et al			" " "	"	"	"	"	"	"	"	"	"	"	" " " " " "	"	"	"
"	Raymond Morris			Robert Earl Halter	Apr.	11	1978	11:30 am	Mar.	31	1978	Apr.	11	1978	17.42 acres - 3rd Land Dist.	WB	146	386
"	James Bugard			Shirley Halter Dixon	Apr.	11	1978	11:30 am	Mar.	31	1978	Apr.	11	1978	37 acres of 3rd Land Dist. 1980	WB	146	387-392
"	Raymond Morris			James Bugard Halter	Apr.	11	1978	11:30 am	Mar.	31	1978	Apr.	11	1978	18.14 acres - 3rd Land Dist.	WB	146	393
"	James Bugard			Raymond Morris & Halter	Apr.	11	1978	11:30 am	Mar.	31	1978	Apr.	11	1978	18.14 acres - 3rd Land Dist.	WB	146	394-396
"	Julian H. et al			Margery Halter Taylor	Apr.	25	1978	10:30 am	Apr.	-	1978	Apr.	25	1978	Tract - 3rd Land Dist.	WB	146	490
"	James Bugard et al			" " "	"	"	"	"	"	"	"	"	"	"	" " " " " "	"	"	"
"	Julian H. et al			Robert Earl Halter	Apr.	25	1978	10:30 am	Apr.	-	1978	Apr.	25	1978	Tract - 3rd Land Dist.	WB	146	491
"	James Bugard et al			" " "	"	"	"	"	"	"	"	"	"	"	" " " " " "	"	"	"
"	W. L. et al			Georgia Power Co.	July	25	1978	9 AM	July	7	1978	July	25	1978	Right of Way	Case	147	457
"	Mrs. Lallie H. et al			" " "	"	"	"	"	"	"	"	"	"	"	" " " " " "	"	"	"

Filing Docket and General Index to Realty Deeds and Mortgages — GRANTORS

REG. U. S. PAT. OFFICE *Chem-Cote* County Indexes Since 1888 An Identifying Trade Mark

Open at Proper Tab according to First Letter or Letters of Name and refer to Buff Sub-Index sheet for page reference.

COTT FAMILY NAME INDEX No. 1-SP-11 © 1940 Made By The Cott Index Company, Columbus, Ohio Mfg. Cott Patent Index Systems

GRANTORS FAMILY NAMES	GIVEN NAMES ABCDEFGHIJ	GIVEN NAMES KLMNOP	GIVEN NAMES QRSTUVWXYZ	GRANTEES	DATE OF FILING				DATE OF INSTRUMENT			DATE OF RECORD			LOCATION OF PROPERTY OR OTHER DESCRIPTION	KIND OF INST.	BOOK	PAGE
					Month	Day	Year	Hr. M.	Month	Day	Year	Month	Day	Year				
Halter	Julian H.	et al		Robert Earl Halton	Apr.	11	1978	11:30 am	May	31	1978	Apr.	11	1978	3 Tracts 22 + 3rd Land Dist.	WB	146	380-382
"	Raymond	Morris	et al	" " "	"	"	"	"	"	"	"	"	"	"	" " " " "	"	"	"
"	James	Buzard	et al	" " "	"	"	"	"	"	"	"	"	"	"	" " " " "	"	"	"
"	Robert Earl	et al		Shirley Halton Dixon	Apr.	11	1978	11:30 am	May	31	1978	Apr.	11	1978	4 Tracts 22 + 3rd Land Dist.	WB	146	383-385
"	Julian H.	et al		" " "	"	"	"	"	"	"	"	"	"	"	" " " " "	"	"	"
"	James	Buzard	et al	" " "	"	"	"	"	"	"	"	"	"	"	" " " " "	"	"	"
"	Raymond	Morris	et al	" " "	"	"	"	"	"	"	"	"	"	"	" " " " "	"	"	"
"	Raymond	Morris		Robert Earl Halton	Apr.	11	1978	11:30 am	May	31	1978	Apr.	11	1978	17.42 acres - 2nd Land Dist.	WB	146	386
"	James	Buzard		Shirley Halton Dixon	Apr.	11	1978	11:30 am	May	31	1978	Apr.	11	1978	37.42 acres - 2nd Land Dist. 1980	WB	146	387-392
"	Raymond	Morris		James Buzard Halton	Apr.	11	1978	11:30 am	May	31	1978	Apr.	11	1978	18.14 acres - 2nd Land Dist.	WB	146	393
"	James	Buzard		Raymond Morris & Halton	Apr.	11	1978	11:30 am	May	31	1978	Apr.	11	1978	18.14 acres - 2nd Land Dist.	WB	146	394-396
"	Julian H.	et al		Marthy Halton Taylor	Apr.	25	1978	10:30 am	Apr.	-	1978	Apr.	25	1978	Tract - 2nd Land Dist.	WB	146	490
"	James	Buzard	et al	" " "	"	"	"	"	"	"	"	"	"	"	" " " " "	"	"	"
"	Julian H.	et al		Robert Earl Halton	Apr.	25	1978	10:30 am	Apr.	-	1978	Apr.	25	1978	Tract - 2nd Land Dist.	WB	146	491
"	James	Buzard	et al	" " "	"	"	"	"	"	"	"	"	"	"	" " " " "	"	"	"
"	W. L.	et al		Georgia Power Co.	July	25	1978	9 AM	July	7	1978	July	25	1978	Right-of-way	Ease-ment	147	457
"	Mrs. Lallie H.	et al		" " "	"	"	"	"	"	"	"	"	"	"	" " " " "	"	"	"

FILING DOCKET AND GENERAL INDEX TO REALTY DEEDS AND MORTGAGES - GRANTORS

REG. U. S. PAT OFFICE *Chambers* County Indexes Since 1888
An Identifying Trade Mark

Open at Proper Tab according to First Letter or Letters of Name and refer to Buff Sub-Index sheet for page reference.

COTT FAMILY NAME INDEX NO. 1-SPLIT © 1949
MADE BY THE COTT INDEX COMPANY, COLUMBUS, OHIO
SOLD BY THE CLYDE CASTLEBERRY CO., COVINGTON, GA.

(97)

GRANTORS FAMILY NAMES	GIVEN NAMES ABCDEFGH	GIVEN NAMES IJKLMNO	GIVEN NAMES PQRSTUVWXYZ	GRANTEES	DATE OF FILING				DATE OF INSTRUMENT			DATE OF RECORD			LOCATION OF PROPERTY OR OTHER DESCRIPTION	KIND OF INST.	BOOK	PAGE
					Month	Day	Year	Hr. M.	Month	Day	Year	Month	Day	Year				
Delton	Oscar L. Jr + Clifford C.			Byron R + Jan Walker	July	2	1984	9 am	June	28	1984	July	9	1984	100 acres - 330th Londs Tract	WD	169	68
"	Maurice D.			O. Wendell Hone Jr.	July	12	1984	9 am	July	11	1984	July	12	1984	Tract - L 134 + 133 - 2nd L D	Agree by Ingle press	169	116
"	Maurice D.			Dept. of Transportation	Feb	22	1985	3:30 pm	Apr	8	1985	Feb	25	1985	Right of way	RWD	171	355
"	Lollie Lee			Dept. of Transportation	Feb	22	1985	3:30 pm	Dec	10	1984	Feb	25	1985	Right of way	RWD	171	360- 362
"	Minnie Mac Kennedy et al	all co-executors		Evans Clay Co., Inc	Nov	11	1985	5 pm	Sept	11	1985	Nov	18	1985	Lot - Town of Mesquite	Exec deed	173	562
"	William Stacer, Jr.	as co-exec et al		" " " "	"	"	"	"	"	"	"	"	"	"	"	"	"	"
"	B.L. Jr.	as co-exec et al		" " " "	"	"	"	"	"	"	"	"	"	"	"	"	"	"
"	Maurice D.			Deere Electric Membership Corp.	Dec	16	1985	10 am	Dec	2	1985	Dec	19	1985	Right of way	Exec deed	174	11- 12
"	Minnie Mac Kennedy	per co-executors		William S. Helton, Jr.	Jan	9	1986	2 pm	Dec	1	1985	Jan	10	1986	254.25 acres - 4th Land Dist	Exec deed	174	207- 208
"	"	"		William Stacer Helton, Jr.	"	"	"	"	"	"	"	"	"	"	"	"	"	"
"	"	"		Stewart Rowell Helton	"	"	"	"	"	"	"	"	"	"	"	"	"	"
"	"	"		Michael Shea Helton	"	"	"	"	"	"	"	"	"	"	"	"	"	"
"	"	"		Bernard Lamar Helton Jr.	"	"	"	"	"	"	"	"	"	"	"	"	"	"
"	Minnie Mac Kennedy	per co-executors		William Stacer Helton Jr.	Jan	9	1986	2 pm	Dec	1	1985	Jan	10	1986	tract - Town of Mesquite	Exec deed	174	209- 210
"	"	"		Michael Shea Helton	"	"	"	"	"	"	"	"	"	"	"	"	"	"
"	Minnie Mac Kennedy	per co-executors		Stewart Rowell Helton	Jan	9	1986	2 pm	Dec	1	1985	Jan	10	1986	tract - Town of Mesquite	Exec deed	174	211- 212
"	William Stacer, Jr. & Evelyn M.			William Stacer Helton, Jr.	Jan	9	1986	2 pm	Dec	1	1985	Jan	10	1986	254.25 acres - 4th L D	Exec deed	174	213- 214

FILING DOCKET AND GENERAL INDEX TO REALTY DEEDS AND MORTGAGES - GRANTORS

(97)

REG. U. S. County Indexes Since 1888
PAT OFFICE *Chambers* An Identifying Trade Mark

Open at Proper Tab according to First Letter or Letters of
Name and refer to Buff Sub-Index sheet for page reference.

COTT FAMILY NAME INDEX NO. 1-SPLIT © 1949
MADE BY THE COTT INDEX COMPANY, COLUMBUS, OHIO
SOLD BY THE CLYDE CASTLEBERRY CO., COVINGTON, GA.

GRANTORS FAMILY NAMES	GIVEN NAMES ABCDEFGHIJ	GIVEN NAMES JKLMNO	GIVEN NAMES PQRSTUVWXYZ	GRANTEES	DATE OF FILING				DATE OF INSTRUMENT			DATE OF RECORD			LOCATION OF PROPERTY OR OTHER DESCRIPTION	KIND OF INST.	BOOK	PAGE
					Month	Day	Year	Hr. M.	Month	Day	Year	Month	Day	Year				
Nelson	William	Stacy, Jr. & Evelyn	M. H.	Michael Shea ^{per trustee} et al	Jan	9	1986	3 pm	Dec	1	1985	Jan	10	1986	254.25 acres - 4 th L.D.	QCD	174	213-214
"	William	Stacy, Jr. & Evelyn	M. H.	William Stacy Nelson, Jr. et al	Jan	9	1986	2 pm	Dec	1	1985	Jan	10	1986	Tract - Dawn of McIntyre	QCD	174	215-216
"	"	"	"	Michael Shea ^{per trustee} et al	"	"	"	"	"	"	"	"	"	"	"	"	"	"
"	William	Stacy, Jr.	G. H.	Herbert & Genevieve Mayes ^{india's trustee} et al	Apr	8	1987	3:35 pm	Apr	3	1987	Apr	10	1987	Lots - Dawn of McIntyre	WD	179	615
"	Michael	Shea	"	"	"	"	"	"	"	"	"	"	"	"	"	"	"	"
"	Stewart	Roswell	"	James S. Price ^{per trustee}	May	23	1987	2:20 pm	May	4	1987	May	27	1987	Lots - Dawn of McIntyre	WD	180	355
"	Minnie Mae	Kennedy	"	Gerald L. Kennedy ^{per atty-in-fact} et al	Oct	23	1987	3:45 pm	Oct	23	1987	Oct	28	1987	6 3/4 acres - 4 th L.D.	QCD	182	88-89
"	"	"	"	Sidney W. Kennedy et al	"	"	"	"	"	"	"	"	"	"	"	"	"	"
"	"	"	"	G. B. Kennedy, IV et al	"	"	"	"	"	"	"	"	"	"	"	"	"	"
"	"	"	"	Doreen K. Saunders	"	"	"	"	"	"	"	"	"	"	"	"	"	"
"	Maurine D.	"	"	Doonee E. M.C.	July	12	1988	11:55 am	May	27	1988	July	12	1988	Right of way	Face-ment	184	663
"	Randall	"	"	Doonee E. M.C.	July	12	1988	11:55 am	May	27	1988	July	12	1988	Right of way	Face-ment	184	664
"	Fannie H.	"	"	Champion Internat'l Corp. ^{per guardian} et al	Sept	12	1988	9 am	Sept	9	1988	Sept	14	1988	129 acres - 330 th (Roads) L.D.	Timber Lease	185	619-625
"	Edward & W. S. Jr.	"	"	"	"	"	"	"	"	"	"	"	"	"	"	"	"	"
"	Randall B.	"	"	Randall B. & Sara Leung Nelson	Nov	10	1988	9 am	Oct	31	1988	Nov	14	1988	8.87 acres - L.R. 157, 2 ^d L.D.	WD	186	498
"	Randall B. & Sara Leung	"	"	Farmers & Merchants Bank	Nov	10	1988	9 am	Nov	8	1988	Nov	14	1988	8.87 acres - L.R. 157, 2 ^d L.D.	D.S.D.	186	499-500
"	Gov. Franklin	"	"	Citizens & Southern Nat'l Bank	Jan	31	1989	1:20 pm	Jan	27	1989	Feb	3	1989	87.19 acres - 3 ^d L.D. - L.R. 58	D.S.D.	188	18-20

Filing Docket and General Index to Realty Deeds and Mortgages—GRANTORS

Refer to SUB-INDEX in front portion of Book for Alphabetical Arrangement and Page Reference to Names in this Index

Cott Patented Index Systems.
Manufactured by Geo. D. Barnard Sta. Co., St. Louis, Mo.

GRANTORS FAMILY NAMES	GIVEN NAMES ABCDEFGHIJ	GIVEN NAMES JKLMNO	GIVEN NAMES PQRSTUVWXYZ	GRANTEES	DATE OF FILING				DATE OF INSTRUMENT			DATE OF RECORD			LOCATION OF PROPERTY OR OTHER DESCRIPTION	KIND OF INST'MT	BOOK	PAGE
					MONTH	DAY	YEAR	HR. M.	MONTH	DAY	YEAR	MONTH	DAY	YEAR				
Hatcher,		J. H.		Matthew Deason											Deed	B	770	
"		James adm.		Paton Clay											"	C	187	
"		John R.		W. R. Lord											"	C	746	
"		W. G.		S. J. Stubbs											"	A	506	
"		M. R.		Jas. A. Mason											"	H	333	
"		J. J.		J. A. Mason, Guardian					Jan. 7	1888		Feb. 16	1888		"	J	450	
"		Margarett		O. J. Lucas					Apr. 29	1888		Jan. 8	1889		"	J	110-11	
"		James		Jane Hatcher					Dec. 10	1901		Mar. 6	1901		"	V	564-5	
"		W. H.		N. B. Rawls					Jan. 2	1895		Oct. 18	1905		"	X	473	
"		Caroline		E. Cummings					Aug. 6	1867		Dec. 16	1904		"	X	428	
"		Emma		Mary F. Honeycutt					Nov. 28	1903		Mar. 22	1904		"	V	90	
"		Mrs Emma		Swinton Bank					Jan. 22	1914	8 a.m.	Nov. 28	1913			M.D.	20 547	
"		W. S.		J. S. Wood					May 21	1912	2 p.m.	May 11	1912		" "	20	426	
"		W. S.		G. S. Bacon & Sons					Oct. 28	1908	4 p.m.	Oct. 28	1908			Deed	13 153	
"		W. A.		Mrs. Naomi Calvert					Jan. 11	1911	9 a.m.	Jan. 11	1911			"	17 119	

This Index approved and adopted for use in the Counties of Georgia pursuant to the Act approved August 8, 1916, providing for uniform records throughout the State.

Filing Docket and General Index to Realty Deeds and Mortgages—GRANTORS

Refer to SUB-INDEX in front portion of Book for Alphabetical Arrangement and Page Reference to Names in this Index

Cott Patented Index Systems. Owned and manufactured by Walker, Evans & Cogswell Co., Charleston, S. C.

GRANTORS FAMILY NAMES	GIVEN NAMES A B C D E F G H	GIVEN NAMES I J K L M N O	GIVEN NAMES P Q R S T U V W X Y Z	GRANTEES	DATE OF FILING				DATE OF INST'MT			DATE OF RECORD			LOCATION OF PROPERTY OR OTHER DESCRIPTION	Kind of Inst'mt	Book	Page
					Month	Day	Year	Hour	Month	Day	Year	Month	Day	Year				
Hatcher	W.S.			Mr. A. L. Arrington	Feb	6	1925	2 P.M.	Feb	28	1925	Feb	14	1925	Ante filed Oct 12 1924 (P.S.C.) 50 acres. W. District	P.S.	42	326
"	W.S.			J. E. Butler	May	12	"	2.00	Apr	5	1924	May	12	"	Timber on lands in Swinton Dist.	Lease	39	542
"	W.S.			The Cleveland Accone Lbr Co	July	5	1926	"	June	30	1925	July	7	1926	Timber on 430 acres.	Lease	41	148
"	Jim			Ed Turner	Jan	3	1928	"	"	14	1920	Jan	4	1928	Lot in Paradise Ga.	W.D.	46	23
"	W.S.			Mr. A.S. Jones Gaudin	Dec	1	"	2 P.M.	Dec	1	1928	Dec	1	"	Ante filed Oct. 10 - 1930 A.S.	W.D.	47	18
"	Geo. F.			Ralph Simmerson	Jan.	20	1933	7 P.M.	Jan.	19	1933	Jan.	20	1933	2 Mules	Mtg.	53	103
"	Geo. F.			Wilkinson County Bank	Jan	15	1935	9 A.M.	Jan	3	1935	Jan	15	1935	Ante filed Oct 12 1934 (P.S.C.) 200 acres. W. District	W.D.	47	295
"	W.S.			Jeffrey M. Elithridge	June	1	1936	9 A.M.	May	30	1936	June	1	1936	75 ac. land in Swinton Dist	Lease	52	410-17
"	Mr. Birdie Bell			Miss Beers Adkin	Feb.	5	1937	4 P.M.	Feb	2	1937	Feb	5	1937	Ante filed Oct 12 1934 (P.S.C.) 140 acres. W. District	W.D.	47	475
"	George F.			Wilkinson Co. Bank	May	28	"	2 P.M.	May	27	"	May	28	"	Ante filed Oct 12 1934 (P.S.C.) 200 acres. W. District	W.D.	47	475
"	J. Ayers Rec. of R.C.			H. E. Stephens	Oct	13	"	9 P.M.	Aug	"	"	Oct	14	"	588 1/2 A. land in H. L. Dist. 2 tracts in Ramoth Dist.	W.D.	57	8
"	J. Ayers Rec. of R.C. Frank			W. P. Stevens	NOV	18	1937	9 AM	Oct	19	"	Nov	18	"	Orucilla Kennington old Home Place	Receiv Deed	57	47-
"	(S.M.) (S.M.)			Cleveland-Accone Lbr. Co.	Dec	22	"	2 P.M.	Dec	22	"	Dec	23	"	Timber agreement B. Wynn Estate	agm Mtg	57	63-
"	Geo. F.			Wilkinson Co. Bank	Apr	14	1938	9 AM	Apr.	12	1938	Apr	14	1938	Cancelled of record 3/24/23/03 100 acres. W. District	W.D.	47	476
"	Geo. F.			Federal Land Bk. of Columbia	Feb	"	1939	10 AM	Nov	28	"	Feb	"	1939	Ante filed Oct 12 1934 (P.S.C.) 200 acres. W. District	W.D.	47	476
"	Geo. F.			W. J. Weaver	Oct	23	"	10 AM	Oct	23	1939	Oct	23	"	2 Ante filed Oct 12 1934 (P.S.C.) 200 acres. W. District	W.D.	47	476

N. B. This system of indexing is patented, and same covers both the Sub-Index and sheets comprising the General Index. The Loose Leaf Binder is patented, both being the patents of C. M. GOTT, Walker, Evans & Cogswell Co. of Charleston, S. C., are owners of these patents, and turning these sheets and binders in North Carolina, South Carolina, Georgia, Florida and Alabama.

Filing Docket and General Index to Realty Deeds and Mortgages—GRANTORS

99

Refer to SUB-INDEX in front portion of Book for Alphabetical Arrangement and Page Reference to Names in this Index

Cott Patented Index Systems. Owned and manufactured by Walker, Evans & Cogswell Co., Charleston, S. C.

GRANTORS FAMILY NAMES	GIVEN NAMES A B C D E F G H	GIVEN NAMES I J K L M N O	GIVEN NAMES P Q R S T U V W X Y Z	GRANTEES	DATE OF FILING				DATE OF INST'MT			DATE OF RECORD			LOCATION OF PROPERTY OR OTHER DESCRIPTION	Kind of Inst'mt	Book	Page
					Month	Day	Year	Hour	Month	Day	Year	Month	Day	Year				
Hatcher	Mrs. Emma	Emma	Emma	W. D. Hughes	Oct	28	1940	10 AM	Nov.	19	1912	Oct	28	1940	7 1/2 acres land in 4 land dist	N.S.	57	617-58
"	George F.			Wilkinson Co. Bank	Apr.	30	1941	"	Apr.	25	1901	Apr.	30	1941	14 1/2 acres of land in 4 land dist	N.S.	57	271
"	J. R.			Mr & Mrs John F. Pate	Jan	1	1942	5:30 PM	Dec	20	1941	Jan	2	1942	1/2 acre of land in 4 land dist	N.S.	57	249-50
"	J. R.			Wilkinson Co Bank	"	7	"	9 AM	Dec	31	"	Jan	8	"	1/2 acre of land in 4 land dist	N.S.	57	287
"	J. R.			Gen Power Company	Feb	27	1942	9 AM	Feb	7	1942	Feb	28	1942	Receipt of way	Gen	67	269
"	Geo F.			Southern States Lumber Co.	Jan	27	"	"	Jan	26	1943	Jan	27	1943	14 1/2 acre land 327th & m dist	Gen	67	421
"	Lila Mae et al			Gen Power Co.	Aug	24	1943	10 AM	Aug	23	1943	Aug	24	1943	Receipt of way	Gen	67	509-50
"	Geo F.			Wilkinson Co. Bank.	Feb	22	1944	9 AM	Feb	21	1944	Feb	22	1944	1/2 acre of land in 4 land dist	N.S.	64	508
"	Mrs. Birdie P.			Miss Bessie Adkins	June	14	"	"	June	12	"	June	14	"	1/2 acre of land in 4 land dist	N.S.	64	537
"	Geo F.			Wilkinson Co Bank	Nov.	16	"	"	Nov	9	"	Nov	17	"	1/2 acre of land in 4 land dist	N.S.	64	569
"	Mrs. Lila Mae Anderson et al			E. S. Muth	July	4	1945	4 PM	June	7	1945	July	7	1945	188. Acre Land in 327th & m dist	"	74	359-60
"	J. R.			Marvin Love	Feb	11	1946	9 AM	Jan	29	1946	Feb	11	1946	Lot in 2nd winter dist	WD	74	528
"	Mrs. Birdie Bell et al			Shastin - low	Feb	12	1946	9 AM	Feb	2	1946	Feb	12	1946	5 1/2 acre Land in 327th & m	WD	74	529
"	Geo F et al			"	"	"	"	"	"	"	"	"	"	"	"	"	"	"
"	W. S. Holton			Elmer Stepha Marvin Love	"	12	"	"	"	"	"	"	12	"	5 1/2	"	"	529-30
"	J. R.			Hodges Lumber Co	Sept	21	"	2 PM	Sept	21	"	Sept	21	"	4	"	"	77 128
"	J. R.			Wilkinson Co Bank	"	10	"	11 AM	Sept	8	1947	"	10	1947	15 1/2 acre of land in 4 land dist	N.S.	75	330

Filing Docket and General Index to Realty Deeds and Mortgages—GRANTORS

Refer to SUB-INDEX in front portion of Book for Alphabetical Arrangement and Page Reference to Names in this Index

Cott's Patented Index Systems,
Manufactured by Geo. D. Barnard Sta. Co., St. Louis, Mo

(99)

GRANTORS FAMILY NAMES	GIVEN NAMES ABCDEFGHIJ	GIVEN NAMES JKLMNO	GIVEN NAMES PQRSTUVWXYZ	GRANTEES	DATE OF FILING				DATE OF INSTRUMENT			DATE OF RECORD			LOCATION OF PROPERTY OR OTHER DESCRIPTION	KIND OF INST'MT	BOOK	PAGE
					MONTH	DAY	YEAR	HR. M.	MONTH	DAY	YEAR	MONTH	DAY	YEAR				
Hatcher	J. R. et al			Hodge Lumber Company	Sept	15	1947	9 AM	Sept	3	1947	Sept	15	1947	197. Acre Land 327 1/2 in. dist	Deed	77	399-400
"	Ja Robert			John F. Porter	Jan	24	1948	9 AM	Jan	22	1948	Jan	26	1948	48. Acre Land in 327 1/2 in. dist	W.D	77	579-20
"	J. R.			Wickman Co Bank	Mar	10	"	AM	Feb	2	1948	Mar	10	"	John Wickman Co Bank 4 1/2 in. dist	W.D	77	430
"		Mix	L	P. C. Williams	Jan	5	1949	AM	Nov	1	1947	Jan	5	1949	Lots 13-14 Block 9 Danville, Ga	WD	80	228-9
"		"	"	"	"	"	"	"	"	"	"	"	"	"	92 acres Turkey Creek Dist	WD	80	228
"			W.S.	V. S. Hatcher	Feb	15	1950	PM	Feb	15	1950	Feb	17	1950	100 acres 727th Dist	WD	88	539-40
"	J. R.			Four County Bank	Feb	20	1950	AM	Feb	15	1950	Feb	20	1950	1/2 Acre Land 327th Dist	W.D	88	541
"	J. Robert			"	Dec	17	"	"	Dec	8	"	Dec	13	"	327th Dist 14, 1953	W.D	85	466-7
"	J. R.			George F. Hatcher	Dec	5	1951	PM	Nov	7	1951	Dec	6	1951	327th Dist 327th Dist	W.D	85	299-300
"	Grady S.			"	"	"	"	"	"	30	"	"	"	"	40 acres 327th Dist	WD	85	300
"	W. S.			J. R. Hatcher	"	28	"	AM	Nov	19	1951	Dec	29	1951	1/2 Acre 327th Dist	WD	85	320
"	George F.			J. R. Hatcher	"	28	"	"	Nov	7	"	"	"	"	1/2 Acre 327th Dist	WD	85	320-1
"	Grady S.			J. R. Hatcher et al	"	"	"	"	"	30	"	"	"	"	1/2 Acre 327th Dist	WD	85	321
"	"			Charles R. Hatcher et al	"	"	"	"	"	"	"	"	"	"	"	"	"	"
"	J. R.			C. C. Vinson	Jan	28	1953	AM	Jan	15	1950	Jan	30	1953	Lot in Danville	WD	89	226
"	J. R.			Four County Bank	Jan	29	"	AM	Jan	23	1953	Jan	30	"	1/2 Acre 327th Dist	W.D	89	227
"				"	Jan	29	"	AM	Jan	23	1953	Jan	30	"	1/2 Acre 327th Dist	W.D	89	228

Filing Docket and General Index to Realty Deeds and Mortgages—GRANTORS

Refer to SUB-INDEX in front portion of Book for Alphabetical Arrangement and Page Reference to Names in this Index

Cott's Patented Index Systems,
Manufactured by Geo. D. Barnard Sta. Co., St. Louis, Mo

(99)

GRANTORS FAMILY NAMES	GIVEN NAMES ABCDEFGHIJ	GIVEN NAMES JKLMNO	GIVEN NAMES PQRSTUWXYZ	GRANTEES	DATE OF FILING				DATE OF INSTRUMENT			DATE OF RECORD			LOCATION OF PROPERTY OR OTHER DESCRIPTION	KIND OF INST'MT	BOOK	PAGE
					MONTH	DAY	YEAR	HR. M.	MONTH	DAY	YEAR	MONTH	DAY	YEAR				
Hatcher	J. R.			Mr Bara D. Hatcher	Mar	18	1953	9 pm	Mar	18	1953	Mar	19	1953	Lat in Juntown	WD	89	266
"	Mr Bara d.			J. R. Hatcher	"	"	"	"	"	"	"	"	"	"	100 ac in Juntown dist	WD	89	267
"	J. R.			Four county bank	"	20	"	9 am	"	17	"	"	20	"	245 ac in Juntown dist 13, 1956	WD	89	267-70
"	George F. et al			Carter C. Wood	Aug	19	"	12 noon	July	25	"	Aug	20	"	245 ac in 327th St. M. dist	WD	89	390
"	Bertie pet al			" " "	"	"	"	"	"	"	"	"	"	"	" " " "	"	"	"
"	J.R.			Four county bank	Feb	17	1954	"	Jan	6	1954	Feb	19	1954	Trust deed Jan 13, 1955	WD	89	544-5
"	J.R.			Home Federal Savings & Loan Assn	"	4	1955	9 am	Feb	3	1955	Feb	4	1955	Deed in Juntown dist 27, 1965	WD	89	34
"	J.R.			W. Carl Gettys	Jan	13	1956	9 pm	Jan	13	1956	Jan	16	1956	180 ac in Juntown dist	TL	93	570-1
"	Mr Sila Mae et al			Wilkinson county bank	Mar	13	"	9 am	Feb	29	"	Mar	14	"	Lat in Juntown	WD	92	368
"	James			Robert Clay et al	Mar	20	1956	9 pm	Mar	9	1956	Mar	20	1956	Lat in Juntown	WD	86	168
"	"			Lula Everett et al	"	"	"	"	"	"	"	"	"	"	" " "	"	"	"
"	J. Robert			Wilkinson county bank	Apr	18	"	9 am	Apr	17	1956	Apr	23	"	Trust deed Juntown 1957	WD	92	386
"	J. R.			Four county bank	May	11	"	"	May	8	"	May	12	"	Trust deed Juntown dist 1956	WD	92	384
"	J. R.			James C. Bruce	Dec	10	"	9 am	Dec	5	1956	Dec	10	"	75 ac in Juntown dist	WD	96	255
"	J. R.			Wilkinson county bank	Mar	19	1957	9 am	Mar	16	1957	Mar	19	1957	Trust deed Juntown dist 1957	WD	96	257
"	J. R.			" " "	Aug	27	"	"	Aug	20	"	Aug	29	"	Trust deed Juntown 24, 1957	WD	96	259

Filing Docket and General Index to Realty Deeds and Mortgages—GRANTORS

Refer to SUB-INDEX in front portion of Book for Alphabetical Arrangement and Page Reference to Names in this Index

Cott's Patented Index System,
Manufactured by Geo. D. Bernard Sta. Co., St. Louis, Mo.

GRANTORS FAMILY NAMES	GIVEN NAMES ABCDEFGHIJ	GIVEN NAMES JKLMNO	GIVEN NAMES PQRSTUVWXYZ	GRANTEES	DATE OF FILING				DATE OF INSTRUMENT			DATE OF RECORD			LOCATION OF PROPERTY OR OTHER DESCRIPTION	KIND OF INST'MT	BOOK	PAGE
					MONTH	DAY	YEAR	HR. M.	MONTH	DAY	YEAR	MONTH	DAY	YEAR				
Hatcher	J. R.			Wilkinson County	Oct	22	1957	9 am	Oct	17	1957	Oct	25	1957	287 acres 4th land dist	Trust Deed	96	573
"	Georget. Schiff			Howard V. Kanouff	Nov	5	1957	9 pm	Nov	5	1957	Nov	8	1957	287 acres 4th land dist	Trust Deed	96	573
"	J. Robert et al			Mineville + Chemist	Dec	9	"	9 am	Dec	3	1957	Dec	10	1957	287 acres 4th land dist	Trust Deed	99	4
"	Charles R. et al			" " " "	"	"	"	"	"	"	"	"	"	"	"	"	"	"
"	J. Robert			" " " "	"	"	"	"	"	3	"	"	"	"	24 ³ / ₄ acres 4th land dist	Trust Deed	99	5
"	Julian J. + Patricia			Loren Cook	May	24	1958	9 am	May	9	1958	May	24	1958	287 acres 4th land dist	Trust Deed	100	59
"	J. R.			Wilkinson County	May	2	1959	9 am	Mar	3	1959	May	2	1959	Right of Way	Trust Deed	99	475
"	S. W.			Richard Z. Gross	May	8	1959	9 pm	Apr	-	1959	May	9	1959	9 ¹ / ₂ ac 1400 acres 2nd land dist	Trust Deed	99	481
"	Grady S.			Harold S. Mills	May	24	1960	9 am	Mar	7	1960	May	25	1960	10.05 acres 37 ¹ / ₂ acres 2nd land dist	Trust Deed	101	264
Hatcher	J. Robert			Lidney S. Miller	July	5	1960	9 pm	June	29	1960	July	7	1960	287 acres 4th land dist	Trust Deed	101	264
"	J. R.			Tom Weathers	July	21	1960	9 am	July	18	1960	July	22	1960	287 acres 4th land dist	Trust Deed	101	264
"	J. R.			" " "	July	21	1960	9 am	July	18	1960	July	22	1960	287 acres 4th land dist	Trust Deed	101	264
"	C. R.			" " "	"	"	"	"	"	"	"	"	"	"	"	"	"	"
"	Mrs. Patricia Phayer			William B. (Billy) Phayer	Oct	24	1960	9 am	Oct	22	1960	Oct	25	1960	Tracts in 26th Land District	Trust Deed	101	428
"	J. R. et al.			Weathers Work Company	Mar	6	1961	9 am	Mar	3	1961	Mar	7	1961	Tracts in 26th Land District	Trust Deed	101	428
"	C. R. et al.			" " "	"	"	"	"	"	"	"	"	"	"	Anticipated June 23, 1964	Trust Deed	101	428

Filing Docket and General Index to Realty Deeds and Mortgages—GRANTORS

Refer to SUB-INDEX in front portion of Book for Alphabetical Arrangement and Page Reference to Names in this Index

Cott's Patented Index Systems,
Manufactured by Geo. D. Barnard Sta. Co., St. Louis, Mo

99

GRANTORS FAMILY NAMES	GIVEN NAMES ABCDEFGHIJ	GIVEN NAMES IJKLMNOP	GIVEN NAMES QRSTUVWXYZ	GRANTEES	DATE OF FILING				DATE OF INSTRUMENT			DATE OF RECORD			LOCATION OF PROPERTY OR OTHER DESCRIPTION	KIND OF INST'MT	BOOK	PAGE
					MONTH	DAY	YEAR	HR. M.	MONTH	DAY	YEAR	MONTH	DAY	YEAR				
Hatchel	J. R.	et. al.		Heathes Wood Company	Mar.	6	1961	A.M.	Mar.	3	1961	Mar.	7	1961	State of Missouri District 1862	WPA	103	354
"	J. R.	et. al.		Wilkinson County	June	20	1961	A.M.	-	-	-	June	20	1961	Annual Port Bonds Project M. P.R. 3581	WPA	103	81-82
"	b. R.	et. al.		"	"	"	"	"	"	"	"	"	"	"	"	"	"	"
"	H. F.	et. al.		"	"	"	"	"	"	"	"	"	"	"	"	"	"	"
"	Mrs. Lila Mae	Anderson		Mrs. Mildred Anderson Allen	Jan.	6	1962	P.M.	Oct.	2	1961	Jan.	8	1962	1/5 undivided interest in tract in Darrington	WPA	103	367-8
"	George F.			Mrs. Jean H. Butler	Mar.	5	1962	P.M.	Feb.	10	1962	Mar.	6	1962	3/22 undivided interest in 40.3 acres in 330 1/2 m. Dist.	WPA	103	380
"	J. R.	et. al.		Heathes Wood Company	Mar.	13	1962	P.M.	Mar.	10	1962	Mar.	14	1962	Satisfied June 23, 1964	WPA	103	390-91-92
"	b. R.	et. al.		"	"	"	"	"	"	"	"	"	"	"	Satisfied June 23, 1964	WPA	103	390-91-92
"	J. R.			"	"	"	"	P.M.	"	4	"	"	"	"	Satisfied June 23, 1964	WPA	103	390-91-92
"	Geo. F.			Alex S. Boone, Jr.	July	23	1962	P.M.	July	19	1962	July	28	1962	1/4 acre in Darrington	WPA	103	546
"	J. R.			Goodson Bank	Oct.	31	1962	A.M.	Oct.	24	1962	Oct.	31	1962	1/2 acre in 327th (Darrington) Dist.	WPA	103	6162
"	J. R.			"	Mar.	16	1963	A.M.	Mar.	7	1963	Mar.	19	1963	1/2 acre in Darrington, 1964	WPA	103	6163
"	George F.			Reynolds Mining Corp.	Sept.	19	1963	A.M.	Sept.	11	1963	Sept.	20	1963	Divided tracts	WPA	105	587-8
"	Mrs. George F.			"	"	"	"	"	"	"	"	"	"	"	121 acres in 327th (Darrington) Dist.	WPA	105	589
"	J. R.			Home Federal Savings & Loan Ass.	Oct.	15	1963	A.M.	Oct.	9	1963	Oct.	16	1963	Lot in Darrington	WPA	108	26
"	b. R.			J. R. Hatchel	Mar.	23	1964	P.M.	Mar.	-	1964	Mar.	24	1964	Undivided interest in tract in Darrington Dist.	WPA	108	221

Filing Docket and General Index to Realty Deeds and Mortgages—GRANTORS

Refer to SUB-INDEX in front portion of Book for Alphabetical Arrangement and Page Reference to Names in this Index

GRANTORS FAMILY NAMES	GIVEN NAMES ABCDEFGHIJ	GIVEN NAMES JKLMNO	GIVEN NAMES PQRSTUVWXYZ	GRANTEES	DATE OF FILING				DATE OF INSTRUMENT			DATE OF RECORD			LOCATION OF PROPERTY OR OTHER DESCRIPTION	KIND OF INST'MT	BOOK	PAGE	
					MONTH	DAY	YEAR	HR. M.	MONTH	DAY	YEAR	MONTH	DAY	YEAR					
Hatcher	J. R.			B. R. Hatcher	Mar	23	1964	P.M.	2	Mar	-	1964	Mar	24	1964	Undivided interest in tract in Dminton Dist	WB	108	281-2
"	J. R. et. al.			Grady S. Hatcher	"	"	"	P.M.	4	Mar	11	1964	"	"	"	"	"	"	282-3
"	B. R. et. al.			"	"	"	"	"	"	"	"	"	"	"	"	"	"	"	"
"	Charlie R.			J. Robert Hatcher	June	15	1964	P.M.	4:30	June	13	1964	June	15	1964	All his undivided interest in 28.2 acres in 327th Dist	"	108	412-15
"	J. Robert			John Hancock Mutual Life Ins. Co.	June	22	1964	P.M.	2	June	18	1964	June	22	1964	545.87 acres in 327th Dist (Dminton) V.M. Dist. & S. 108 430-31-32			
"	J. R.			Garland Thompson	Apr.	26	1966	P.M.	4:30	Apr.	26	1966	Apr.	26	1966	5 acres in Dminton	WB	110	390-1
"	James R.			St. Millidgeville Banking Co.	Aug.	17	1966	P.M.	9	Aug.	16	1966	Aug.	17	1966	2 tracts in Dminton 1968	WB	111	170-2
"	Julian, et. al.			Burgess Carpet Center	Nov.	9	1966	A.M.	9	Oct.	26	1966	Nov.	9	1966	Property in Dminton	WB	111	384-5
"	Mrs. Julian et. al.			"	"	"	"	"	"	"	"	"	"	"	"	"	"	"	"
"	James R.			St. Millidgeville Banking Company	Apr.	19	1968	P.M.	9	Apr.	18	1968	Apr.	19	1968	1/4 Fountain Karlin Company	WB	114	461-4
"	James R.			Fountain Karlin Co.	Apr.	19	1968	P.M.	3	Apr.	15	1968	Apr.	19	1968	1 acre in Dminton	WB	114	471
"	C. R.			Charles R. Hatcher, Jr	Sept	10	1969	am	10:30	July	-	1969	Sept	10	1969	72 acres 327th Dist, D. M.	WB	118	179-80
"	J. Robert			Millidgeville Banking Co	Dec	26	1969	am	9	Sept.	6	1969	Dec	26	1969	545.87 acres in 327th Dist and 244.71, 1970	SD	119	73-5
"	J. R.			Baxley Unimproved Co.	Mar	20	1970	am	1	Mar	20	1970	Mar	20	1970	545.87 acres 14th and 15th	TL	119	404-5
"	J. Robert			John Hancock Mutual Life Ins. Co.	Nov	20	1970	am	9	Nov	16	1970	Nov	20	1970	545.87 acres in 327th Dist 1978	SD	119	406-9
"	J. Robert			E. E. Miller	May	25	1970	am	9	May	15	1970	May	25	1970	lot in Dminton	WB	120	52

Filing Docket and General Index to Realty Deeds and Mortgages—GRANTORS

Cott Patented Index Systems.
Manufactured by Geo. D. Barnard Sta. Co., St. Louis, Mo.

(99)

Refer to SUB-INDEX in front portion of Book for Alphabetical Arrangement and Page Reference to Names in this Index

GRANTORS FAMILY NAMES	GIVEN NAMES ABCDEFGHIJ	GIVEN NAMES KLMNOP	GIVEN NAMES QRSTUVWXYZ	GRANTEES	DATE OF FILING				DATE OF INSTRUMENT			DATE OF RECORD			LOCATION OF PROPERTY OR OTHER DESCRIPTION	KIND OF INST'MT	BOOK	PAGE
					MONTH	DAY	YEAR	HR. M.	MONTH	DAY	YEAR	MONTH	DAY	YEAR				
Hatcher	J. R.			E. E. Miller	May	25	1970	am	May	15	1966	May	25	1970	2000 in Fremont	WD	120	53
"	George F.	per adm.		Birdie J. Hatcher et al	Nov	27	1970	am	Nov	27	1970	Nov	27	1970	4 Tracts 327th & 330th Sts SW	WD	121	176-7
"	"	"	"	Betty Rose H. Mills et al	"	"	"	"	"	"	"	"	"	"	"	"	"	"
"	"	"	"	Sylvia Kay H. Norton et al	"	"	"	"	"	"	"	"	"	"	"	"	"	"
"	Mr Birdie J.			Betty Rose H. Mills et al	Nov	27	1970	am	Nov	27	1970	Nov	27	1970	4 Tracts 327th + 330th Sts SW	WD	121	178-9
"	"	"	"	Sylvia Kay H. Norton et al	"	"	"	"	"	"	"	"	"	"	"	"	"	"
"	J. Robert			Engelhard Minnich & Chemnitz LLP	Jan	13	1971	am	Jan	13	1971	Jan	13	1971	12.4 acs 4th and 5th St	Deed	121	392-3
"	J. Robert			Eric E. Miller et al	Mar	5	1971	pm	Mar	5	1971	Mar	5	1971	545.87 acres - 327th St & 1st St	WD	121	687-90
"	J. Robert			Paul L. Meier	July	17	1971	am	Jan	15	1971	July	17	1971	1/2 Int, 545.87 acs - 327th St & 1st St	WD	122	4
"	John D. + Patricia J.			Robert D. Hatcher	Aug	28	1971	am	Aug	24	1971	Aug	28	1971	Land in Fremont 8, 1973	WD	123	185-187
"	James Robert			Sidney S. Miller et al	Sept	19	1972	am	Sept	-	1972	Sept	19	1972	545.87 acres - 327th St & 1st St	WD	126	189
"	"	"	"	Eric D. Miller et al	"	"	"	"	"	"	"	"	"	"	"	"	"	"
"	J. R. (J. Robert)			Robert D. Hatcher	Aug	21	1974	am	Aug	20	1974	Aug	21	1974	545.87 acres - 327 (Fremont) D.M.D.	WD	131	628-630
"	"	"	"	Georgia Kay A. Hatcher	"	"	"	"	"	"	"	"	"	"	"	"	"	"
"	Mrs. Patricia Player			William C. Player	Feb	25	1975	am	Feb	25	1975	Feb	25	1975	265.23 acs - 327 (Fremont) D.M. Dist.	WD	133	182
"	Robert D. et al			Mrs. Rupert J. Hatcher	Jan	27	1976	pm	Jan	27	1976	Jan	27	1976	545.87 acres - 327 (Fremont) D.M.D.	WD	138	26-27

Filing Docket and General Index to Realty Deeds and Mortgages — GRANTORS

COTT FAMILY NAME INDEX No. 1-Split
Copyright 1933 A122559

Open at Proper Tab according to First Letter or Letters of
Name and refer to Buff Sub-Index sheet for page reference.

Made by The Cott Index Company, Columbus, Ohio
Foote & Davies, Inc., Atlanta, Georgia

(99)

GRANTORS FAMILY NAMES	GIVEN NAMES ABCDEFGHIJ	GIVEN NAMES KLMNOP	GIVEN NAMES QRSTUVWXYZ	GRANTEES	DATE OF FILING				DATE OF INSTRUMENT			DATE OF RECORD			LOCATION OF PROPERTY OR OTHER DESCRIPTION	KIND OF INST.	BOOK	PAGE
					Month	Day	Year	Hr. M.	Month	Day	Year	Month	Day	Year				
Hatcher	Georgia Kay	per attorney et al	Mrs. Rupert J. Hatcher		Jan.	27	1976	3:45 Pm	Jan.	27	1976	Jan.	27	1976	545.87 acres - 327 th (Grantor) G.M.D.	WB	138	26-27
"	Mrs. Rupert J.		Sidney Miller, Inc.		Jan.	27	1976	3:45 Pm	Jan.	27	1976	Jan.	27	1976	545.87 acres - 327 th (Grantor) G.M.D. ^{applied to}	WB	138	28-9
"	Georgia Kay		Robert D. Hatcher		Feb.	3	1976	10 am	Jan.	25	1976	Feb.	3	1976	545.87 acres - 327 th (Grantor) G.M.D.	PA	138	26-8
"	Mrs. Rupert J. et al		Sidney Miller, Inc.		Mar.	4	1976	9 am	Mar.	3	1976	Mar.	4	1976	1/4 undivided interest in 524 1/4 acres 331 st G.M. District	WB	138	308
"	J. R.		The Merchants & Farmers Bank		June	16	1976	9 AM	June	15	1976	June	16	1976	Satisfied by ^{Satisfied by} January 13, 1980 ^{Jan 13, 1980} 5/6 KB ^{5/6 KB}			387-389
"	Mrs. Rupert J.		The Merchants & Farmers Bank		June	21	1976	4 PM	June	15	1976	June	21	1976	Satisfied by ^{Satisfied by} January 13, 1980 ^{Jan 13, 1980} 5/6 KB ^{5/6 KB}			421-423
"	Mrs. Rupert J.		Sidney Miller, Inc.		Aug.	31	1976	10 am	Aug.	27	1976	Aug.	31	1976	545.87 acres - South Land Dist.	WB	140	319-320
"	Mrs. Irene G.		D.W. Skippin et al		Apr.	14	1977	9 am	Apr.	7	1977	Apr.	14	1977	Lat. Holiday Hills	WB	142	458
"	"	"	Reba E. Skippin et al		"	"	"	"	"	"	"	"	"	"	"	"	"	"
"	(Mrs. Birdie P. Hatcher (Wife))		Betty Rose Mills		July	7	1978	11:20 Pm	June	-	1978	July	7	1978	6.5 acres 327 th (Grantor) G.M.D. ^{deed}	WB	147	358
"	(Mrs. Birdie P. Hatcher (Wife))		Sylvia Kay Norton		July	7	1978	11:20 Pm	June	-	1978	July	7	1978	6.5 acres - 327 th (Grantor) G.M.D. ^{deed}	WB	147	360
"	Robert D.		Sidney Miller, Inc.		Jan.	5	1979	4:30 Pm	Nov.	1	1978	Jan.	5	1979	Satisfied by ^{Satisfied by} March 16, 1987 ^{Mar 16, 1987} 5/6 KB ^{5/6 KB}			6
"	Julian S., et al		The Gordon Bank		Oct.	16	1979	10:15 Am	Sept.	28	1979	Oct.	16	1979	Satisfied by ^{Satisfied by} July 9, 1980 ^{July 9, 1980} 5/6 KB ^{5/6 KB}			201-203
"	Rebra B., et al		" " "		"	"	"	"	"	"	"	"	"	"	"	"	"	"
"	Joseph L.		The Peoples State Bank		Nov.	13	1980	9 Am	Nov.	4	1980	Nov.	13	1980	16.08 acres - 26 th Land Dist	SD	155	557-558
"	Mrs. Lila Mae Anderson et al		E. S. Mills		Feb.	4	1981	3:30 Pm	Feb.	4	1981	Feb.	4	1981	Tract - 327 th Grantor G.M.D. ^{aff}		156	559
"	Mrs. Rupert J.		The Merchants & Farmers Bank		May	19	1981	9 Am	May	14	1981	May	19	1981	Satisfied by ^{Satisfied by} Dec 16, 1980 ^{Dec 16, 1980} 5/6 KB ^{5/6 KB}			520-522

Filing Docket and General Index to Realty Deeds and Mortgages — GRANTORS

COTT FAMILY NAME INDEX No. 1-Split
Copyright 1933 A122559

Open at Proper Tab according to First Letter or Letters of
Name and refer to Buff Sub-Index sheet for page reference.

Made by The Cott Index Company, Columbus, Ohio
Foote & Davies, Inc., Atlanta, Georgia

(99)

GRANTORS FAMILY NAMES	GIVEN NAMES ABCDEFGHIJ	GIVEN NAMES KLMNO	GIVEN NAMES PQRSTUVWXYZ	GRANTEES	DATE OF FILING				DATE OF INSTRUMENT			DATE OF RECORD			LOCATION OF PROPERTY OR OTHER DESCRIPTION	KIND OF INST.	BOOK	PAGE
					Month	Day	Year	Hr. M.	Month	Day	Year	Month	Day	Year				
Hatcher	Georgia Kay	you attorney et al	Mrs. Rupert J. Hatcher		Jan	27	1976	3:45 PM	Jan	27	1976	Jan	27	1976	545.87 acres - 327 th (Granite) B.M.D.	WB	138	26-27
"		Mrs. Rupert J.		Sidney Miller, Inc.	Jan	27	1976	3:45 PM	Jan	27	1976	Jan	27	1976	545.87 acres - 327 th (Granite) B.M.D. ^{option to}	WB	138	28-9
"	Georgia Kay			Robert D. Hatcher	Feb	3	1976	10 AM	Jan	25	1976	Feb	3	1976	545.87 acres - 327 th (Granite) B.M.D.	PA	138	26-8
"		Mrs. Rupert J. et al		Sidney Miller, Inc.	Mar	4	1976	9 AM	Mar	3	1976	Mar	4	1976	1/4 undivided interest in 524 ^{1/4} acres 331 st B.M. District	WB	138	308
"	J. R.			The Merchants & Farmers Bank	June	16	1976	9 AM	June	15	1976	June	16	1976	Satisfied by Jan 13, 1985			387-389
"		Mrs. Rupert J.		The Merchants & Farmers Bank	June	21	1976	4 PM	June	15	1976	June	21	1976	Satisfied by Jan 13, 1985			421-423
"		Mrs. Rupert J.		Sidney Miller, Inc.	Aug	31	1976	10 AM	Aug	27	1976	Aug	31	1976	545.87 acres - Fourth Land Dist.	WB	140	319-320
"		Mrs. Irene G.		D.W. Skippin et al	Apr	14	1977	9 AM	Apr	7	1977	Apr	14	1977	Lat - Holiday Hills	WB	142	458
"	"	"		Reba E. Skippin et al	"	"	"	"	"	"	"	"	"	"	"	"	"	"
"		(Mrs. Birdie P. Hatcher (Wife)) Mrs. George J.		Betty Rose Mills	July	7	1978	1:20 PM	June	-	1978	July	7	1978	65 acres 327 th (Granite) B.M.D.	WB	147	358
"		(Mrs. Birdie P. Hatcher (Wife)) Mrs. George J.		Sylvia Kay Norton	July	7	1978	1:20 PM	June	-	1978	July	7	1978	65 acres - 327 th (Granite) B.M.D.	WB	147	360
"		Robert D.		Sidney Miller, Inc.	Jan	5	1979	4:30 PM	Mar	1	1978	Jan	5	1979	Satisfied by March 16, 1987			566B-6
"		Julian L., et al		The Gordon Bank	Oct	16	1979	10:15 AM	Sept	28	1979	Oct	16	1979	Satisfied by July 9, 1986			201-203
"		Debra B., et al		" " "	"	"	"	"	"	"	"	"	"	"	"	"	"	"
"		Joseph L.		The Peoples State Bank	Nov	13	1980	9 AM	Nov	4	1980	Nov	13	1980	16.08 acres - 26 th Land Dist	WB	155	557-558
"		Mrs. Lila Mae Anderson et al		E. S. Mills	Feb	4	1981	3:30 PM	Feb	4	1981	Feb	4	1981	Tract - 327 th Granite B.M.D.	WB	156	559
"		Mrs. Rupert J.		The Merchants & Farmers Bank	May	19	1981	9 AM	May	14	1981	May	19	1981	Satisfied by Record Dec 16, 1985			520-522

Filing Docket and General Index to Realty Deeds and Mortgages — GRANTORS

REG. U. S. PAT. OFFICE *Chambers* County Indexes Since 1888 An Identifying Trade Mark

Open at Proper Tab according to First Letter or Letters of Name and refer to Buff Sub-index sheet for page reference.

COTT FAMILY NAME INDEX NO. 1-SPLIT © 1949 MADE BY THE COTT INDEX COMPANY, COLUMBUS, OHIO SOLD BY THE CLYDE CASTLEBERRY CO., COVINGTON, GA.

(99)

GRANTORS FAMILY NAMES	GIVEN NAMES ABCDEFGH	GIVEN NAMES IJKLMNO	GIVEN NAMES PQRSTUWXYZ	GRANTEES	DATE OF FILING				DATE OF INSTRUMENT			DATE OF RECORD			LOCATION OF PROPERTY OR OTHER DESCRIPTION	KIND OF INST.	BOOK	PAGE
					Month	Day	Year	Hr. M.	Month	Day	Year	Month	Day	Year				
	Hatcher,	Julian	et al	Richard L. Nelson	Nov	11	1987	11:45 am	Nov	9	1987	Nov	12	1987	Tract - Town of Shiloh	WD	182	217- 218
"	"	Billy	et al	"	"	"	"	"	"	"	"	"	"	"	"	"	"	"
"	"	Jimmie L. & Betty P.		Bank South, Houston Co. M.A.	Dec	2	1987	9 am	Nov	25	—	Dec	7	1987	Lot T-48; Sec 25; Tract I; 331 ^{1/2} x 630	SD	182	384- 386
"	"	Jimmie L. & Betty G.		Bank South, Macon,	May	12	1989	9 am	May	1	1989	May	12	1989	Lot T-48, Sec 25, Tract B.	SD	189	301- 307
"	"	Jimmie L. & Betty G.		William & Nora C. Jones	June	23	1989	9 am	June	22	1989	June	27	1989	Lot T-48, Sec 25, Tract I	WD	190	190
fka "	"	Mrs. Adair (Mrs. W.W. Wood)	(Mrs. W.W. Wood)	E.D. Smith	Apr	17	1990	8:50 am	Mar	15	1990	Apr	18	1990	tract William county	WD	194	171- 173
"	"	"	"	"	"	"	"	"	"	"	"	"	"	"	"	"	"	174- 176
"	"	"	"	"	"	"	"	"	"	"	"	"	"	"	"	"	"	177- 179
"	"	Jimmie L.		Deane E. M.C.	July	5	1990	9:45 am	June	13	1990	July	5	1990	Right of Way	Easement	195	198

Filing Docket and General Index to Realty Deeds and Mortgages—GRANTORS

Refer to SUB-INDEX in front portion of Book for Alphabetical Arrangement and Page Reference to Names in this Index

Cott Patented Index Systems.
Manufactured by Geo. D. Barnard Sta. Co., St. Louis, Mo.

101
107

GRANTORS FAMILY NAMES	GIVEN NAMES ABCDEFGHIJ	GIVEN NAMES JKLMNO	GIVEN NAMES PQRSTUVWXYZ	GRANTEES	DATE OF FILING				DATE OF INSTRUMENT			DATE OF RECORD			LOCATION OF PROPERTY OR OTHER DESCRIPTION	KIND OF INST'MT	BOOK	PAGE
					MONTH	DAY	YEAR	HR. M.	MONTH	DAY	YEAR	MONTH	DAY	YEAR				
<i>Hawille</i>	<i>Ellis</i>			<i>G. H. C. Reid</i>											<i>Deed A.</i>		<i>695</i>	
<i>(Hawille)</i>	<i>Ellis</i>			<i>Haywood Hughes</i>											<i>" A.</i>		<i>649</i>	
			<i>W. E.</i>	<i>Jake Wimberly</i>											<i>" C.</i>		<i>760</i>	
		<i>Lou G.</i>		<i>L. J. Fountain</i>					<i>Nov. 13 1899</i>			<i>Nov. 17 1899</i>			<i>" P.</i>		<i>794-5</i>	
		<i>Mary L.</i>		<i>John H. Simpson</i>					<i>Jan. 4 1899</i>			<i>Jan. 6 1899</i>			<i>" S.</i>		<i>460</i>	
		<i>H. E. & E. Bulloch</i>		<i>Willis Bloodworth</i>					<i>Sept. 22 1879</i>			<i>Oct. 17 1906</i>			<i>" T.</i>		<i>523</i>	
		<i>John F.</i>		<i>Thom. M. Freeman</i>	<i>Oct. 29 1914</i>	<i>10 am</i>			<i>Oct. 16 1886</i>			<i>Oct. 29 1914</i>			<i>Deed 2</i>	<i>3430</i>		
		<i>M. L.</i>		<i>R. M. Lord</i>	<i>Oct. 16 1916</i>	<i>8 am</i>			<i>Oct. 14 1916</i>			<i>Oct. 16 1916</i>			<i>"</i>	<i>23576</i>		
		<i>H. P.</i>		<i>L. B. Turner (guardian)</i>	<i>Apr. 12 1917</i>	<i>8 am</i>			<i>Oct. 11 1916</i>			<i>Apr. 12 1917</i>			<i>"</i>	<i>29206</i>		
		<i>Mrs. Low et al.</i>		<i>Robert Howard</i>	<i>June 15 1920</i>	<i>2 pm</i>			<i>June 14 1920</i>			<i>June 15 1920</i>			<i>"</i>	<i>30417</i>		

This Index approved and adopted for use in the Counties of Georgia pursuant to the Act approved August 8, 1916, providing for uniform records throughout the State.

Filing Docket and General Index to Realty Deeds and Mortgages—GRANTORS

101
107

Refer to SUB-INDEX in front portion of Book for Alphabetical Arrangement and Page Reference to Names in this Index

Cott Patented Index Systems. Owned and manufactured by Walker, Evans & Cogswell Co., Charleston, S. C.

N. B.—This system of indexing is patented, and same covers both the Sub-Index and sheets comprising the General Index. The Loose Leaf Binder is also patented, both being the inventions of C. M. COTT, Walker, Evans & Cogswell Co., of Charleston, S. C., are owners of these patents, and furnish these Sheets and Binders in North Carolina, South Carolina, Georgia, Florida and Alabama.

GRANTORS FAMILY NAMES

GIVEN NAMES
A B C D E F G H

GIVEN NAMES
I J K L M N O

GIVEN NAMES
P Q R S T U V W X Y Z

GRANTEES

DATE OF FILING

DATE OF INST'MT

DATE OF RECORD

LOCATION OF PROPERTY OR
OTHER DESCRIPTION

Kind of
Inst'mt

Book

Page

Harvil
Howill

Mr Mary
Lille M. L. L.

L. P. Olaya
N. H. Whitaker

Month	Day	Year	Hour	Min	Month	Day	Year	Month	Day	Year
Nov	4	1927	8	00	Nov	4	1927	Nov	5	1927
Dec	15	1927	1	00	Dec	15	1927	Dec	17	1927

2 1/2 acres in Plover "Harvil lot"
10 1/3 acres 328th st

W.D. 40 639
W.D. 96 158-9

Filing Docket and General Index to Realty Deeds and Mortgages—GRANTORS

Refer to SUB-INDEX in front portion of Book for Alphabetical Arrangement and Page Reference to Names in this Index

Cott Patented Index Systems.
Manufactured by Geo. D. Barnard Sta. Co., St. Louis, Mo.

103
95

GRANTORS FAMILY NAMES	GIVEN NAMES ABCDEFGHIJ	GIVEN NAMES JKLMNO	GIVEN NAMES PQRSTUVWXYZ	GRANTEES	DATE OF FILING				DATE OF INSTRUMENT			DATE OF RECORD			LOCATION OF PROPERTY OR OTHER DESCRIPTION	KIND OF INST'MT	BOOK	PAGE
					MONTH	DAY	YEAR	HR. M.	MONTH	DAY	YEAR	MONTH	DAY	YEAR				
Harrington,		Jas.		J. T. Lingo											Deed A		726	
"	D. M.			Wilcox & Gibbs											" B		389	
"		J. C.		Manhal Ryle											" D		802	
"		L. M.		L. n. & a. a. Beall.	Dec.	28	1912	2 p.m.	Mar.	6	1873	Dec.	30	1912	Deed	13	618	
"	Alsey et al			J. F. Jones.	Dec.	28	1912	2 p.m.	Dec.	26	1912	Dec.	30	1912	"	13	619	
"	John et al			Laura Pleasch	May	29	1945	4 m	Nov.	13	1875	May	30	1945	90.00m Land Ranch Deed	WD	74 344-5	
"	John et al			William Joshua Ryle	50	345	
"	Mr F. E.			Mrs Wm K. Smith	Oct	10	1955	9 am	Feb	28	1942	Oct	11	1955	7/8 A.C. in 13200m with land plat.	WD	86 445	
"	Perrien C. et al			Morris D. Colby	Aug	17	1988	9 am	Aug	15	1988	Aug	15	1988	tract - Downy Shwinston	Off daut	85 229	

This Index approved and adopted for use in the Counties of Georgia pursuant to the Act approved August 8, 1916, providing for uniform records throughout the State.

Filing Docket and General Index to Realty Deeds and Mortgages—GRANTORS

103
95

Refer to SUB-INDEX in front portion of Book for Alphabetical Arrangement and Page Reference to Names in this Index

Cott Patented Index System. Owned and manufactured by Walker, Evans & Cogswell Co., Charleston, S. C.

N. B.—This system of indexing is patented, and same covers both the Sub-Index and sheets comprising the General Index. The Loose Leaf Binder is also patented, both being the patents of C. M. COYNE, Walker, Evans & Cogswell Co., of Charleston, S. C., are owners of these patents and furnish these Sheets and Binders in North Carolina, South Carolina, Georgia, Florida and Alabama.

GRANTORS FAMILY NAMES	GIVEN NAMES A B C D E F G H	GIVEN NAMES I J K L M N O	GIVEN NAMES P Q R S T U V W X Y Z	GRANTEES	DATE OF FILING				DATE OF INST'MT			DATE OF RECORD			LOCATION OF PROPERTY OR OTHER DESCRIPTION	Kind of Inst'mt	Book	Page	
					Month	Day	Year	Hour	Min	Month	Day	Year	Month	Day					Year
Harrington	Mr M. E.			Central Georgia Lbr Co	Oct	19	1926	8		Oct	16	1926	Oct	29	1926	Pine & Poplar on 200 acs, "Beck's Place"	Lease	41	178
"	Mr M. E. & Mrs Smith			Wilkinson County	Apr	12	1932	2		Apr	5	1932	Apr	30	1932	50 acs, Paris 1930. 844448	S-D	50	320-1
"	G. J.			J. J. Vinson	Sept.	29	"	"		Dec.	14	1931	Oct.	1	1934	65 acs, Baldwin & Wilkinson Co's	W.D.	50	366
"	Mr M. E. Est.			Wilkinson County	"	14	1933	9		Sept.	5	1933	Sept.	18	1933	20 acs, land 173, taxes 838.53	S-D	50	463-4
"	Mr Felix et al.			Cleveland Orono Lbr Co	Nov	15	1940	"		Nov	5	1940	Nov.	15	1940	162. acs land in 328th Dist. p. 4	Lease	57	639-40
"	Mr Ben & Mrs J. J.			Marvin K. Smith	Nov	7	1959	9		Nov	19	1959	Nov	31	1959	30 acs, 4th Dist	W.D.	99	433
"	Perrin G. et al.			Royce Johns	Aug.	28	1963	3		Aug.	18	1961	Aug.	30	1963	2 tracts in Blount Dist	W.D.	105	551-2-3
"	Karen Ford et al			Lucile Ford	Feb	22	1982	12		Feb	22	1982	Feb	22	1982	10 acs - 327th (Blount) 5th Dist.	W.D.	160	601

Filing Docket and General Index to Realty Deeds and Mortgages — GRANTORS

COTT FAMILY NAME INDEX No. 1-Split
Copyright 1933 A122553

Open at Proper Tab according to First Letter or Letters of
Name and refer to Buff Sub-Index sheet for page reference.

Made by The Cott Index Company, Columbus, Ohio
Foote & Davies, Inc., Atlanta, Georgia

(105)

GRANTORS FAMILY NAMES	GIVEN NAMES ABCDEFGHIJ	GIVEN NAMES KLMNO	GIVEN NAMES PQRSTUVWXYZ	GRANTEES	DATE OF FILING				DATE OF INSTRUMENT			DATE OF RECORD			LOCATION OF PROPERTY OR OTHER DESCRIPTION	KIND OF INST.	BOOK	PAGE
					Month	Day	Year	Hr. M.	Month	Day	Year	Month	Day	Year				
Hester	Nannie L.			F. W. Hardie	Feb.	21	1922	8 P.M.	Jan.	2	1926	Feb.	21	1922	1/2 interest in 53 acres, Dry Creek	Warr Deed	30	626
"	Glenn B. et al.			Kimberly-Clark Corp.	July	1	1967	6 P.M.	June	30	1967	July	1	1967	7047.5 acres in Hickland District	WD	112	552-4
"	D. B. et al.			Georgia Railroad & Bus. Co.	July	22	1967	9 P.M.	Jan.	23	1967	July	22	1967	1/2 of H. F. Belote	Transf	112	596
"	Billy P. & Susan W. et al.			W. Donald Andrews et al.	Mar	3	1982	2:15 P.M.	Mar	2	1982	Mar	3	1982	2 tracts - 3.31± Remala St tract	WD	160	651
"	" " " " " "			Jackie M. Andrews et al.	"	"	"	"	"	"	"	"	"	"	"	"	"	"
"	Greene			Donce E. M. C.	Mar	30	1988	11 AM	Mar	23	1988	Mar	31	1988	Right of way	Easement	183	598
"	Larry Henry & Veronica et al.			Central & Southern Bldg Co	Aug	3	1989	12:10 P.M.	July	25	1989	Aug	3	1989	1505 D 114111-51732, Loc 11, District D	WD SD	AD	511

Filing Docket and General Index to Realty Deeds and Mortgages—GRANTORS

Refer to SUB-INDEX in front portion of Book for Alphabetical Arrangement and Page Reference to Names in this Index

Cott Patented Index Systems.
Manufactured by Geo. D. Barnard Sta. Co., St. Louis, Mo.

107

GRANTORS FAMILY NAMES	GIVEN NAMES ABCDEFGH	GIVEN NAMES IJKLMNO	GIVEN NAMES PQRSTUVWXYZ	GRANTEES	DATE OF FILING				DATE OF INSTRUMENT			DATE OF RECORD			LOCATION OF PROPERTY OR OTHER DESCRIPTION	KIND OF INST'MT	BOOK	PAGE
					MONTH	DAY	YEAR	HR. M.	MONTH	DAY	YEAR	MONTH	DAY	YEAR				
Harvard,				Gade Sandsbury Respaper & Co.											Deed	C	684	

108
108

Filing Docket and General Index to Realty Deeds and Mortgages—GRANTORS

Refer to SUB-INDEX in front portion of Book for Alphabetical Arrangement and Page Reference to Names in this Index

Cott Patented Index Systems.
Manufactured by Geo. D. Barnard Sta. Co., St. Louis, Mo.

GRANTORS FAMILY NAMES	GIVEN NAMES ABCDEFGHIJ	GIVEN NAMES IJKLMNO	GIVEN NAMES PQRSTUVWXYZ	GRANTEES	DATE OF FILING				DATE OF INSTRUMENT			DATE OF RECORD			LOCATION OF PROPERTY OR OTHER DESCRIPTION	KIND OF INST MT	BOOK	PAGE
					MONTH	DAY	YEAR	HR. M.	MONTH	DAY	YEAR	MONTH	DAY	YEAR				
Hartin	Mr	Ollie Pennington et al		Morris D. Cathy	Feb	23	1946	8 ²	Feb	25	1946	Mar	23	1946	170 - Allen Road in Inez St	W/D	74	555-6
"	Mrs.	Ollie Pennington		Vernon L. Johns	Aug	22	1961	3:30 P.M.	July	18	1961	Aug	22	1961	50 acres in 328-1/2 (Blount) Dist.	W/D	103	146-7
"	Mrs.	Ollie Pennington et al.		Royce Johns	Aug	28	1963	3 P.M.	Aug	18	1961	Aug	30	1963	2 tracts in Blount Dist	W/D	105	551-2-3
"	Mrs.	Ollie Pennington et al		Morris D. Cathy	Aug	17	1988	9 am	Aug	15	1988	Aug	18	1988	tract - down of Skewitzer	W/D	185	239

This Index approved and adopted for use in the Counties of Georgia pursuant to the Act approved August 8, 1916, providing for uniform records throughout the State.

Filing Docket and General Index to Realty Deeds and Mortgages—GRANTORS

Refer to SUB-INDEX in front portion of Book for Alphabetical Arrangement and Page Reference to Names in this Index

Cott Patented Index Systems. Owned and manufactured by Walker, Evans & Cogswell Co., Charleston, S. C.

N. B.—This system of indexing is patented, and same covers both the Sub-Index and sheets comprising the General Index. The Loose Leaf Binder is also patented, both being the patents of C. M. COTT, Walker, Evans & Cogswell Co. of Charleston, S. C., are owners of these patents, and furnish these Sheets and Binders in North Carolina, South Carolina, Georgia, Florida, and Alabama.

GRANTORS FAMILY NAMES	GIVEN NAMES A B C D E F G H	GIVEN NAMES I J K L M N O	GIVEN NAMES P Q R S T U V W X Y Z	GRANTEES	DATE OF FILING				DATE OF INST'MT			DATE OF RECORD			LOCATION OF PROPERTY OR OTHER DESCRIPTION	Kind of Inst'mt	Book	Page
					Month	Day	Year	Hour M	Month	Day	Year	Month	Day	Year				
Hartford	Empire Co.			John L. Thomas	Jan	25	1928	2	Oct	25	1927	Jan	24	1928	75 acres. Minerals on in Roswell Dist. ^{Grant}		41	397-8

Filing Docket and General Index to Realty Deeds and Mortgages—GRANTORS

Refer to SUB-INDEX in front portion of Book for Alphabetical Arrangement and Page Reference to Names in this Index

Cott Patented Index Systems.
Manufactured by Geo. D. Barnard Sta. Co., St. Louis, Mo.

GRANTORS FAMILY NAMES	GIVEN NAMES ABCDEFGHIH	GIVEN NAMES IJKLMNO	GIVEN NAMES PQRSTUVWXYZ	GRANTEES	DATE OF FILING				DATE OF INSTRUMENT			DATE OF RECORD			LOCATION OF PROPERTY OR OTHER DESCRIPTION	KIND OF INST'MT	BOOK	PAGE
					MONTH	DAY	YEAR	HR. M.	MONTH	DAY	YEAR	MONTH	DAY	YEAR				
Hasting	Day			The American woodman Camp	Apr	3	1928	8am	Mar	17	1926	Apr	5	1928	House & Lot in Jounsboro, Va	W.D.	31	295
Hastings	Wyer et al			C. J. Thompson	Apr	17	1946	4pm	Mar	14	1944	"	17	1946	1/2 acre land in Jounsboro	"	74	574
"	Walter et al			Walter Kelsey	Aug	14	1954	10am	July	8	1954	Aug	16	1954	1 acre in Jounsboro	W.D.	93	98-9
"	Jim et al			" "	"	"	"	"	"	"	"	"	"	"	"	"	"	"
"	Wayle et al			" "	"	"	"	"	"	"	"	"	"	"	"	"	"	"
"	Jessie B.			Walter Kelsey	Nov	15	1955	11am	July	2	1955	Nov	16	1957	"	"	93	480
"	Gessie Grace et al			Will Brown	Nov	10	1973	10am	May	22	1959	Nov	10	1973	1 1/2 acres Jounsboro	Deed	127	390-391

Filing Docket and General Index to Realty Deeds and Mortgages—GRANTORS

110

Refer to SUB-INDEX in front portion of Book for Alphabetical Arrangement and Page Reference to Names in this Index

Cott Patented Index Systems.
Manufactured by Geo. D. Barnard Sta. Co., St. Louis, Mo.

GRANTORS FAMILY NAMES	GIVEN NAMES ABCDEFGHIJ	GIVEN NAMES JKLMNO	GIVEN NAMES PQRSTUVWXYZ	GRANTEES	DATE OF FILING				DATE OF INSTRUMENT			DATE OF RECORD			LOCATION OF PROPERTY OR OTHER DESCRIPTION	KIND OF INST'MT	BOOK	PAGE
					MONTH	DAY	YEAR	HR. M.	MONTH	DAY	YEAR	MONTH	DAY	YEAR				
Herin	Mary Pennington et al			Morris D Cathy	Feb	23	1946	2	Feb	25	1946	Mar	23	1946	170 Acre Land Log etc	WD	74	533
"	Luther			Mr Robt E. Hildebrand	Aug	7	1957	3	July	7	1957	Aug	7	1957	1.5000 in Eweg	WD	86	47
"	Mrs. Mary Pennington et al.			Royce John	Aug	28	1963	3	Aug	18	1961	Aug	30	1963	2 tracts in Bloodworth District	WD	105	551-2-3
"	Mr Eva Joe Bob.			John Benjamin Bob	Nov	27	1971	10:30	Nov	17	1971	Nov	23	1971	Lot in Gordon	WD	123	548
"	Harry D. + Fay B.			Wilson Barron	April	11	1974	9	Aug	-	1971	April	11	1974	Lot # T-29, Section 14, Tract D Holiday Hills	WD	130	593- 595
"	Eva Joe B. et al			Benny + Catherine M. Beck	Apr	2	1976	4:15 PM	Nov	25	1976	Apr	2	1976	Lot - City of Gordon	WD	138	594- 687-
"	Willie Mae Davis et al			Inez Davis et al	Feb	13	1978	4:45 PM	July	-	1970	Feb	13	1978	2 acres - 330 th (Garden) G.M. Dist.	WD	145	689
"	" " " "			Lillie Davis Allen et al	"	"	"	"	"	"	"	"	"	"	" " " " " "	"	"	"
"	Willie Mae Davis et al			Inez Davis et al	Jun	7	1982	2 PM	-	-	1978	Jun	7	1982	Intind acres - 330 th Lords & M. Dist	WD	141	613- 615
"	" " " "			Lillie Davis Allen et al	"	"	"	"	"	"	"	"	"	"	" " " " " "	"	"	"
"	Willie Mae et al			Jimmy Oscar Davis	June	20	1983	11 AM	June	20	1983	June	27	1983	Tract Town of Loomsboro	WD	165	24- 26
"	Eva Jo Beck et al			Eva A. Beck	July	27	1983	9:15 am	-	-	1983	Aug	1	1983	1 acre - City of Gordon	WD	165	324- 325
"	Arvil L. + Eva Jo,			The Gordon Bank	Aug	15	1983	12 noon	Aug	12	1983	Aug	18	1983	Tract - City of Gordon	WD	165	494- 496
"	Mary Elizabeth Pennington et al			Morris D. Cathy	Aug	17	1988	9 am	Aug	15	1988	Aug	18	1988	tract - Town of Loomsboro	WD	185	229- 593-
"	Russell Eric			The Gordon Bank	Sept	9	1988	9 am	Sept	7	1988	Sept	14	1988	7.14 acres - 5 th LD - 331 st GMD	WD	185	594- 628-
"	Arvil L.			The Gordon Bank	Mar	31	1989	2:30 pm	Mar	28	1989	Apr	6	1989	25.82 acres - 223; 331 st GMD	WD	188	629

Filing Docket and General Index to Realty Deeds and Mortgages—GRANTORS

Refer to SUB-INDEX in front portion of Book for Alphabetical Arrangement and Page Reference to Names in this Index

Cott Patented Index Systems.
Manufactured by Geo. D. Barnard Sta. Co., St. Louis, Mo.

111

	GRANTORS <small>FAMILY NAMES</small>	GIVEN NAMES <small>ABCDEFGH</small>	GIVEN NAMES <small>IJKLMNO</small>	GIVEN NAMES <small>PQRSTUVWXYZ</small>	GRANTEES	DATE OF FILING				DATE OF INSTRUMENT			DATE OF RECORD			LOCATION OF PROPERTY OR OTHER DESCRIPTION	KIND OF INST'MT	BOOK	PAGE
						MONTH	DAY	YEAR	HR. M.	MONTH	DAY	YEAR	MONTH	DAY	YEAR				
	<i>Haslam</i>			<i>J. H.</i>	<i>etal.</i>	<i>Geo. Zember Corp.</i>	<i>apr</i>	<i>29</i>	<i>1916</i>	<i>2 Pm</i>	<i>Mar</i>	<i>7</i>	<i>1916</i>	<i>apr</i>	<i>29</i>	<i>1916</i>			<i>Deed 29 58-9</i>

Filing Docket and General Index to Realty Deeds and Mortgages—GRANTORS

Refer to SUB-INDEX in front portion of Book for Alphabetical Arrangement and Page Reference to Names in this Index

Cott Patented Index Systems.
Manufactured by Geo. D. Barnard Sta. Co., St. Louis, Mo.

113

GRANTORS FAMILY NAMES	GIVEN NAMES ABCDEFGHIJ	GIVEN NAMES JKLMNO	GIVEN NAMES PQRSTUVWXYZ	GRANTEES	DATE OF FILING				DATE OF INSTRUMENT			DATE OF RECORD			LOCATION OF PROPERTY OR OTHER DESCRIPTION	KIND OF INST'MT	BOOK	PAGE
					MONTH	DAY	YEAR	HR. M.	MONTH	DAY	YEAR	MONTH	DAY	YEAR				
Haywood	H. F.			Victor Davidson	Mar	6	1924	8am	Mar	5	1924	Mar	6	1924	Acres. Satisfied Sept 25, 1928 (A.S.B.) Clerk	D.P.S.	42	266
"	H. F.			Edgar Adams	Feb	22	1927	8am	Feb	21	1927	Feb	22	1927	1/2 acres. Rutland lot, Swinton, Ga.	D.P.S.	42	431
"	H. F.			State Highway Board	Sept	5	1929	8am	June	5	1929	Sept	17	1929	.32 acres. Right of way.	W.D.	41	584-8
"	H. F.			Mrs. Maie Boone	Apr.	1	1931	2pm	Apr	1	1931	Apr	1	1931	Satisfied Apr. 24, 1931 (A.S.B.) Clerk	W.D.	35	128
"	Mrs. H. F.			Sinclair Refining Co.	June	26	1933	2pm	May	31	1933	June	26	1933	Triangle 30 feet each side	W.D.	50	435
"	H. F. Per E. C. Adome			E. C. Adome	Nov.	26	1935	P.M.	Dec	7	1932	Nov	26	1935	1/2 acre land in Swinton	S.D	52	323
"	H. F.			Narsie Payne	Oct	16	1939	4:30 P.M.	Apr.	22	1931	Oct	16	1939	West of land on Swinton Dublin	W.D	61	315
"	(Formerly) Mrs. H. F.			Wilkinson County, Ga	May	5	1982	am	May	4	1982	May	5	1982	2 Tracts - Town of Swinton	W.D	161	324
"	Mary Dixon			" " "	"	"	"	"	"	"	"	"	"	"	" " " " "	"	"	"

etal (Mrs. Rebecca Rice)

Filing Docket and General Index to Realty Deeds and Mortgages—GRANTORS

Refer to SUB-INDEX in front portion of Book for Alphabetical Arrangement and Page Reference to Names in this Index

Cott Patented Index Systems.
Manufactured by Geo. D. Barnard Sta. Co., St. Louis, Mo.

1151

GRANTORS FAMILY NAMES	GIVEN NAMES ABCDEFGHIH	GIVEN NAMES IJKLMNO	GIVEN NAMES PQRSTUVWXYZ	GRANTEES	DATE OF FILING				DATE OF INSTRUMENT			DATE OF RECORD			LOCATION OF PROPERTY OR OTHER DESCRIPTION	KIND OF INST'MT	BOOK	PAGE
					MONTH	DAY	YEAR	HR. M.	MONTH	DAY	YEAR	MONTH	DAY	YEAR				
Haines		Currie F.		John W. Jackson Harris Engineering Corp., producer	Nov	21	1936	5 P.M.	not given	not	23	1936	20 2 1/2 acs land in High Hill road	W.D. 61		22		
Haines		Victoria Sapp et al		Wm. H. Martin Co, inc Canal wood Corp. of Augusta	July	21	1986	9 am	July	14	1986	July 22 1986	93 acrs - 27 th Land Dist.	amend. to Row 176 Dumber		215 214 608		
"		Victoria Sapp et al		Wm. H. Martin Co. Dba Salliland Timber Co.	Sept	23	1987	8:05 am	Sept	22	1987	Sept 24 1987	550 acrs - 26 th LD	Agree	181	611		

Filing Docket and General Index to Realty Deeds and Mortgages—GRANTORS

Refer to SUB-INDEX in front portion of Book for Alphabetical Arrangement and Page Reference to Names in this Index

Cott Patented Index Systems.
Manufactured by Geo. D. Barnard Sta. Co., St. Louis, Mo.

	GRANTORS FAMILY NAMES	GIVEN NAMES ABCDEFGHIJ	GIVEN NAMES KLMNOPQ	GIVEN NAMES RSTUVWXYZ	GRANTEES	DATE OF FILING				DATE OF INSTRUMENT			DATE OF RECORD			LOCATION OF PROPERTY OR OTHER DESCRIPTION	KIND OF INST'MT	BOOK	PAGE
						MONTH	DAY	YEAR	HR. M.	MONTH	DAY	YEAR	MONTH	DAY	YEAR				
	Hoeffenden,	Mrs. C. R.			L. W. Baker	Jan	6	1938	2	Jan	4	1938	Jan	6	1938	900 acres land in 4th Dist	Link Deed	57	159
	"	Mary C.			H. E. Coates	"	"	"	"	"	2	"	"	"	"	"	Power deed	"	160
	"	"			Mrs. Ira King	Feb	9	1949	7pm	Nov	24	1947	Feb	9	1949	"	quit claim	80	259

Realty in trust

Filing Docket and General Index to Realty Deeds and Mortgages—GRANTORS

123

Refer to SUB-INDEX in front portion of Book for Alphabetical Arrangement and Page Reference to Names in this Index

Cott Patented Index Systems.
Manufactured by Geo. D. Barnard Sta. Co., St. Louis, Mo.

GRANTORS FAMILY NAMES	GIVEN NAMES ABCDEFGHIH	GIVEN NAMES IJKLMNO	GIVEN NAMES PQRSTUVWXYZ	GRANTEES	DATE OF FILING				DATE OF INSTRUMENT			DATE OF RECORD			LOCATION OF PROPERTY OR OTHER DESCRIPTION	KIND OF INST'MT	BOOK	PAGE
					MONTH	DAY	YEAR	HR. M.	MONTH	DAY	YEAR	MONTH	DAY	YEAR				
Naudy				State of Georgia	Feb	8	1965	4:30 P.M.	Feb	8	1965	Feb	9	1965	Lot in Danville	Deed	109	191-2
"				E. E. Rozier, Sr.	Feb	8	1968	A.M.	Mar	27	1965	Feb	8	1968	Tract in Danville	Deed	114	98-9
"				" " " "	"	"	"	"	"	"	"	"	"	"	"	"	"	"
"				Employee Loan & Trust Corp.	Feb	17	1968	A.M.	Feb	15	1968	Feb	17	1968	Lot in Danville	Deed	114	120-9
"				" " " "	"	"	"	"	"	"	"	"	"	"	"	"	"	"
"				State of Georgia - Donor	Apr	11	1968	"	Apr	11	1968	Apr	11	1968	lots in Danville	Deed	114	423-4
"				" " " "	"	"	"	"	"	"	"	"	"	"	"	"	"	"
"				E. E. Rozier	Sept	26	1968	am	Sept	3	1968	Sept	26	1968	lots in Danville	Deed	115	485-90
"				E. E. Rozier, Jr	Oct	17	1968	am	Sept	26	1968	Oct	17	1968	2 lots in Danville	Deed	115	440-1
"				National Currency Inc.	Sept	29	1971	am	Aug	16	1971	Sept	29	1971	lot in Danville	Deed	123	313-314

Filing Docket and General Index to Realty Deeds and Mortgages—GRANTORS

Refer to SUB-INDEX in front portion of Book for Alphabetical Arrangement and Page Reference to Names in this Index

Cott Patented Index Systems.
Manufactured by Geo. D. Barnard Sta. Co., St. Louis, Mo.

	GRANTORS FAMILY NAMES	GIVEN NAMES ABCDEFGHIH	GIVEN NAMES IJKLMNO	GIVEN NAMES PQRSTUVWXYZ	GRANTEES	DATE OF FILING				DATE OF INSTRUMENT			DATE OF RECORD			LOCATION OF PROPERTY OR OTHER DESCRIPTION	KIND OF INST'MT	BOOK	PAGE
						MONTH	DAY	YEAR	HR. M.	MONTH	DAY	YEAR	MONTH	DAY	YEAR				
	<i>Hatfield & King</i>				<i>The City of South Hill, Va.</i>	<i>May</i>	<i>11</i>	<i>1944</i>	<i>9</i>	<i>May</i>	<i>9</i>	<i>1944</i>	<i>May</i>	<i>11</i>	<i>1944</i>	<i>of S.R. Owen Trust deed</i>	<i>Trust</i>	<i>74</i>	<i>121</i>

Filing Docket and General Index to Realty Deeds and Mortgages—GRANTORS

Refer to SUB-INDEX in front portion of Book for Alphabetical Arrangement and Page Reference to Names in this Index

Cott Patented Index Systems.
Manufactured by Geo. D. Barnard Sta. Co., St. Louis, Mo.

GRANTORS FAMILY NAMES	GIVEN NAMES ABCDEFGHIJ	GIVEN NAMES KLMNO	GIVEN NAMES PQRSTUVWXYZ	GRANTEES	DATE OF FILING				DATE OF INSTRUMENT			DATE OF RECORD			LOCATION OF PROPERTY OR OTHER DESCRIPTION	KIND OF INST'MT	BOOK	PAGE
					MONTH	DAY	YEAR	HR. M.	MONTH	DAY	YEAR	MONTH	DAY	YEAR				
Hambly	Mrs Liny	Odesa		Four County Bank.	Aug	14	1946	9 A.M.	Aug	7	1946	Aug	14	1946	5 1/2 ac in High Hill Dist	WD	77	581
"	Liny	Odesa		"	Jan	29	1948	"	Jan	27	1948	Jan	30	1948	5 1/2 ac in High Hill Dist	WD	77	188
"	Mrs. Liny	Odesa		Clarence E. Hambly	Mar	22	1948	1:30 P.M.	Jan	27	"	Mar	22	"	108 ac land in High Hill Dist	WD	77	562
"	Clarence E.			Four County Bank	Apr	14	"	9 A.M.	Apr	12	1948	Apr	14	1948	108 ac land in High Hill Dist	WD	77	587
"	Clarence E.			H. C. Hall	Aug	9	"	9 P.M.	Aug	9	"	Aug	9	"	108 ac land in High Hill Dist	WD	80	117-118
"	Mrs. Liny	Odesa		The Four County Bank	Sept	23	"	9 A.M.	Sept	18	"	Sept	23	"	5 1/2 ac in High Hill Dist	WD	77	142
"	"	"		Z.W., C.W., & E.W. Carrison	Apr	18	1950	"	April	8	1950	Apr	19	1950	5 1/2 ac in High Hill Dist	WD	80	572

Filing Docket and General Index to Realty Deeds and Mortgages—GRANTORS

Refer to SUB-INDEX in front portion of Book for Alphabetical Arrangement and Page Reference to Names in this Index

Cott Patented Index Systems.
Manufactured by Geo. D. Barnard Sta. Co., St. Louis, Mo.

133

GRANTORS FAMILY NAMES	GIVEN NAMES ABCDEFGHI	GIVEN NAMES IJKLMNO	GIVEN NAMES PQRSTUVWXYZ	GRANTEES	DATE OF FILING				DATE OF INSTRUMENT			DATE OF RECORD			LOCATION OF PROPERTY OR OTHER DESCRIPTION	KIND OF INST'MT	BOOK	PAGE		
					MONTH	DAY	YEAR	HR. M.	MONTH	DAY	YEAR	MONTH	DAY	YEAR						
Hobkinson	Walton	Refraction	CO	State Highway Dept	May	1	1953	am	9	Apr	11	1953	May	1	1953	Right of Way	Deed	89	300-1	
"	"	"	"	Georgia power co	"	19	"	"	"	May	8	"	May	19	"	"	"	Cor	89	320
"	"	"	"	Atlanta Gas Light Co	June	1	1960	am	9	May	10	1960	June	1	1960	Tract in Boston	Deed	101	273	
"	"	"	"	Brown Industries, Inc	Jan.	3	1968	am	9	Oct.	25	1967	Jan.	3	1968	All property	Deed	113	585-306	
"	"	"	"	International Paper Co.	Nov.	19	1976	am	9	Nov.	15	1976	Nov	19	1976	102.05 acres - 331 st St. Militia Dist. Contract	Deed	141	123	
"	"	"	"	International Paper Co.	Nov.	19	1976	am	9	Nov.	15	1976	Nov.	19	1976	83.02 acres - 331 st St. Militia Dist. Contract	Deed	141	129	
"	"	"	U.S.	Smithland Timber Co.	Jan.	5	1977	pm	3:30	Dec.	16	1976	Jan.	5	1977	226 acres - Ramoth Land Dist	Deed	141	393	
"	"	"	"	Wilkinson County	May	22	1978	pm	2	May	15	1978	May	22	1978	Pl 1601	Deed	146	632	
"	"	"	Division of Business Industries Inc	Tollison Lumber Co. Inc	May	24	1983	am	10	Mar	15	1983	May	27	1983	83.02 acres - 331 st St. Militia Dist	Deed	164	599-401	
"	"	"	"	Oglethorpe Power Corp	Jan	9	1984	am	9	Nov	14	1983	Jan	20	1984	Right of Way	Deed	167	90-93	
"	"	"	"	Anglo-American Clays Corp.	Nov	5	1987	am	9:40	Oct	29	1987	Nov	5	1987	5 tracts - 331 st St. Militia Dist	Deed	182	183-185	

Filing Docket and General Index to Realty Deeds and Mortgages—GRANTORS

Refer to SUB-INDEX in front portion of Book for Alphabetical Arrangement and Page Reference to Names in this Index

Cott Patented Index Systems.
Manufactured by Geo. D. Barnard Sta. Co., St. Louis, Mo.

135

GRANTORS FAMILY NAMES	GIVEN NAMES ABCDEFGHIJ	GIVEN NAMES KLMNO	GIVEN NAMES PQRSTUVWXYZ	GRANTEES	DATE OF FILING				DATE OF INSTRUMENT			DATE OF RECORD			LOCATION OF PROPERTY OR OTHER DESCRIPTION	KIND OF INST'MT	BOOK	PAGE	
					MONTH	DAY	YEAR	HR. M.	MONTH	DAY	YEAR	MONTH	DAY	YEAR					
Hand				Hattie Mae Davis, et. al.	May	4	1961	9 27	Apr.	22	1961	May	4	1961	Lot #6 in Block # 3, Town of Kenilworth	WD	103	28	
"				Nathan Davis, et. al.	"	"	"	"	"	"	"	"	"	"	"	"	"	"	
"				William C. Wood	Aug.	16	1971	9 am	July	—	1971	Aug.	16	1971	Lot in Holiday Hills	WD	123	131-3	
"				Doris Carter et al	Mar.	26	1979	9 am	Mar.	16	1979	Mar.	26	1979	Lot - Holiday Hills	WD	150	6	
"				Jerry Michael Hard	"	"	"	"	"	"	"	"	"	"	"	"	"	"	
"				Jerry Michael Hard	Mar.	26	1979	9 am	Mar.	16	1979	Mar.	26	1979	Lot - Holiday Hills	WD	150	7	
"				Wilkinson County	July	18	1984	11:30 am	July	11	1984	July	20	1984	PK 252 (319)	RWD	169	140-141	
"				Douglas C. Wheelless	Apr.	15	1987	9 am	Apr.	14	1987	Apr.	15	1987	Lot # C-9, Sec 14, Tract A	1565 HMD	WD	178	1747

Filing Docket and General Index to Realty Deeds and Mortgages—GRANTORS

Refer to SUB-INDEX in front portion of Book for Alphabetical Arrangement and Page Reference to Names in this Index

Cott Patented Index Systems.
Manufactured by Geo. D. Barnard Sta. Co., St. Louis, Mo.

137

	GRANTORS FAMILY NAMES	GIVEN NAMES ABCDEFGHIH	GIVEN NAMES IJKLMNO	GIVEN NAMES PQRSTUVWXYZ	GRANTEES	DATE OF FILING				DATE OF INSTRUMENT			DATE OF RECORD			LOCATION OF PROPERTY OR OTHER DESCRIPTION	KIND OF INST'MT	BOOK	PAGE	
						MONTH	DAY	YEAR	HR. M.	MONTH	DAY	YEAR	MONTH	DAY	YEAR					
	<i>Hellen, Walter E. and Company</i>				<i>Nis + Company, Inc.</i>				<i>9</i>	<i>Aug. 22</i>	<i>1961</i>	<i>A.M.</i>	<i>July 20</i>	<i>1961</i>	<i>Aug. 22</i>	<i>1961</i>	<i>S D of Henrietta Johnson</i>	<i>Transfer</i>	<i>103</i>	<i>146</i>

This Index approved and adopted for use in the Counties of Georgia pursuant to the Act approved August 8, 1916, providing for uniform records throughout the State.

Filing Docket and General Index to Realty Deeds and Mortgages—GRANTORS

Refer to SUB-INDEX in front portion of Book for Alphabetical Arrangement and Page Reference to Names in this Index

Cott Patented Index Systems.
Manufactured by Geo. D. Barnard Sta. Co., St. Louis, Mo.

(141)

GRANTORS FAMILY NAMES	GIVEN NAMES ABCDEFGH	GIVEN NAMES IJKLMNO	GIVEN NAMES PQRSTUVWXYZ	GRANTEES	DATE OF FILING				DATE OF INSTRUMENT			DATE OF RECORD			LOCATION OF PROPERTY OR OTHER DESCRIPTION	KIND OF INST'MT	BOOK	PAGE
					MONTH	DAY	YEAR	HR. M.	MONTH	DAY	YEAR	MONTH	DAY	YEAR				
Hair	Mrs. Dorothy H. et. al.			George F. Hatcher	Sept.	27	1963	9 A.M.	Aug.	3	1963	Sept.	27	1963	71 Undivided interest in 227 Cecelia St. S.W. Dist	WD	105	598

Filing Docket and General Index to Realty Deeds and Mortgages—GRANTORS

Refer to SUB-INDEX in front portion of Book for Alphabetical Arrangement and Page Reference to Names in this Index.

Cott Patented Index Systems.
Manufactured by Geo. D. Barnard Sta. Co., St. Louis, Mo.

(143)

	GRANTORS FAMILY NAMES	GIVEN NAMES A B C D E F G H	GIVEN NAMES I J K L M N O	GIVEN NAMES P Q R S T U V W X Y Z	GRANTEES	DATE OF FILING				DATE OF INSTRUM'T			DATE OF RECORD			LOCATION OF PROPERTY OR OTHER DESCRIPTION	KIND OF INST'M'T	BOOK	PAGE
						MONTH	DAY	YEAR	HR. M.	MONTH	DAY	YEAR	MONTH	DAY	YEAR				
	Harkney				Allied Chemical Corp.	Mar.	30	1964	9 A.M.	Mar.	28	1964	Mar.	30	1964	Lots in 4th Land District	GBX	108	291

Filing Docket and General Index to Realty Deeds and Mortgages—GRANTORS

Refer to SUB-INDEX in front portion of Book for Alphabetical Arrangement and Page Reference to Names in this Index.

Cott Patented Index Systems.
Manufactured by Geo. D. Barnard Sta. Co., St. Louis, Mo.

(145)

GRANTORS FAMILY NAMES	GIVEN NAMES A B C D E F G H	GIVEN NAMES I J K L M N O	GIVEN NAMES P Q R S T U V W X Y Z	GRANTEES	DATE OF FILING				DATE OF INSTRUM'T			DATE OF RECORD			LOCATION OF PROPERTY OR OTHER DESCRIPTION	KIND OF INST'M'T	BOOK	PAGE
					MONTH	DAY	YEAR	Hr. M.	MONTH	DAY	YEAR	MONTH	DAY	YEAR				
Hallman	Earl L., et al			Mrs. B. M. Martin				10:45										717-
	Elizabeth C., et al			a/k/a Mrs. Mary B. Martin	Sept	19	1979	AM	Sept	18	1979	Sept	19	1979	Lot - 5th Land District	2nd	151	718
"	Donald P. et al			Wilkinson County Bank	June	17	1980	11:45 AM	June	16	1980	June	17	1980	Satisfied January 2, 1990 Tract - City of McIntyre	DPS	154	379- 381
"	Charlotte L. et al			" " "	"	"	"	"	"	"	"	"	"	"	"	"	"	"
"	Donald P. & Charlotte L.			Wilkinson County Bank	Dec	14	1989	11 AM	Dec	8	1989	Dec	14	1989	Tract - City of McIntyre	DPS 5/19/92	192	353- 355

Filing Docket and General Index to Realty Deeds and Mortgages—GRANTORS

Refer to SUB-INDEX in front portion of Book for Alphabetical Arrangement and Page Reference to Names in this Index.

Cott Patented Index Systems.
Manufactured by Geo. D. Barnard Sta. Co., St. Louis, Mo.

GRANTORS FAMILY NAMES	GIVEN NAMES A B C D E F G H	GIVEN NAMES I J K L M N O	GIVEN NAMES P Q R S T U V W X Y Z	GRANTEES	DATE OF FILING				DATE OF INSTRUM'T			DATE OF RECORD			LOCATION OF PROPERTY OR OTHER DESCRIPTION	KIND OF INST'M'T	BOOK	PAGE
					MONTH	DAY	YEAR	Hr. M.	MONTH	DAY	YEAR	MONTH	DAY	YEAR				
Herrington	Mrs. H. O.	et. al.		J. O. Graham, et. al.	Sept	27	1966	3 P.M.	July	6	1966	Sept	28	1966	618.3 Acres in Wilkerson County	Option & P.O.	111	271-283
"	Mrs. H. O.	et. al.		Grady Screws, et. al.	"	"	"	"	"	"	"	"	"	"	"	"	"	"
"	Mrs. H. O.	Per Atty,	et. al.	J. O. Graham, et. al.	Oct	5	1966	12 M.	Oct	4	1966	Oct	5	1966	618.3 Acres in Wilkerson Co. in 2 nd Dist	WD	111	343-6
"	Mrs. H. O.	Per Atty,	et. al.	Grady Screws, et. al.	"	"	"	"	"	"	"	"	"	"	"	"	"	"
"	R. F.			Deone Electric membership Corporation	June	8	1982	1:30 P.M.	Apr	16	1982	June	8	1982	Right of Way	Easment	161	620
"	Margaret D.	& Robert F.		Marian H. Dickinson	Mar	16	1983	3 P.M.	Feb	11	1983	Mar	21	1983	1505 th Hwy Lt # 41-48, 49+50, Sec 10, Tract D 1	WD	164	136
"	Larry			Bank of Dudley	Apr	20	1984	4:45 P.M.	Apr	13	1984	Apr	25	1984	2 tracts, town of Allentown	D _{SD}	168	289- 290

Filing Docket and General Index to Realty Deeds and Mortgages — GRANTORS

COTT FAMILY NAME INDEX No. 1-Split
Copyright 1933 A122559

Open at Proper Tab according to First Letter or Letters of
Name and refer to Buff Sub-Index sheet for page reference.

Made by The Cott Index Company, Columbus, Ohio
Foote & Davies, Inc., Atlanta, Georgia

(149)

GRANTORS FAMILY NAMES	GIVEN NAMES ABCDEFGHIJ	GIVEN NAMES KLMNO	GIVEN NAMES PQRSTUVWXYZ	GRANTEES	DATE OF FILING				DATE OF INSTRUMENT			DATE OF RECORD			LOCATION OF PROPERTY OR OTHER DESCRIPTION	KIND OF INST.	BOOK	PAGE
					Month	Day	Year	Hr. M.	Month	Day	Year	Month	Day	Year				
Heart of Georgia Broadcasting Co.				Georgia Power Company	May	19	1967	P.M.	4	May	2	1967	May	19	1967	Property in Gordon	600	112 440
" " "	"	"	"	Water Radio Co.	Aug	24	1967	A.M.	9	-	-	-	Aug	24	1967	Property in Gordon	72	67-268
" " "	"	"	"	Hendrix Air Conditioning & Sheet Metal Co., Inc.	Apr.	2	1968	P.M.	9	Apr.	1	1968	Apr.	2	1968	Property in Gordon	72	714 375-6
" " "	"	"	"	Lamar Fulford	Apr.	19	1968	P.M.	10	Apr.	-	1968	Apr.	19	1968	2 acres in Gordon	85	114 472-4
" " "	"	"	"	E. Guy Brauman	Apr.	22	1968	A.M.	11	July	11	1967	Apr.	22	1968	Blg. home studio & Equip. + 2 acres in Gordon	Mtg	114 475
" " "	"	"	"	J. B. Turner	May	11	1968	A.M.	11	June	30	1967	May	11	1968	" " " " " " " "	May	114 584
" " "	"	"	"	Loren F. Bridges	May	13	1968	P.M.	11	May	11	1968	May	13	1968	Property in Gordon	72	114 590
" " "	"	"	"	William C. Ramsey, Jr.	"	"	"	"	"	"	"	"	"	"	"	"	"	114 571
" " "	"	"	"	Mort Meadow	Oct	1	1968	am	9	Sept	30	1968	Oct	1	1968	" " " "	Jun	115 552
" " "	"	"	"	J. Wayne Masely, Trustee	Jan	8	1969	am	9	Jan	6	1969	Jan	8	1969	approval of Board of Trustees in Parkridge	116	352
" " "	"	"	"	Hodges Land & Timber Co.	May	14	1969	pm	9	May	14	1969	May	14	1969	2 acres in Gordon	800	117 225-6
Heart of Georgia Broadcasting Co. per Disruptive Justice				Cyler S. Horner	June	5	1969	am	9	May	26	1969	June	5	1969	Lot in Gordon	800	117 362-3

Filing Docket and General Index to Realty Deeds and Mortgages — GRANTORS

COTT FAMILY NAME INDEX No. 1-Split
Copyright 1933 A122559

Open at Proper Tab according to First Letter or Letters of
Name and refer to Buff Sub-Index sheet for page reference.


Made by The Cott Index Company, Columbus, Ohio
Foote & Davies, Inc., Atlanta, Georgia

(151)

GRANTORS FAMILY NAMES	GIVEN NAMES ABCDEFGHIJ	GIVEN NAMES KLMNO	GIVEN NAMES PQRSTUVWXYZ	GRANTEES	DATE OF FILING				DATE OF INSTRUMENT			DATE OF RECORD			LOCATION OF PROPERTY OR OTHER DESCRIPTION	KIND OF INST.	BOOK	PAGE
					Month	Day	Year	Hr. M.	Month	Day	Year	Month	Day	Year				
Harpe	Ed, et al.			Georgia Hardline Co.	June	1	1967	9 AM	-	-	1967	June	1	1967	40' way in 4 th Land Dist	base mt	112	470-1
"	Ed, et al			The Mutual Life Insurance Company of New York	Jan	4	1980	4:45 PM	Dec	28	1977	Jan	4	1980	Divers Property	50	153	165
"	Edward M., et al			Burt Brown, et al	Sept	29	1980	3:30 PM	Sept	26	1980	Sept	29	1980	12.09 acres - 2 nd Land Dist	WD	155	270 271
"	" " "			Susan Westbrook Brown, et al	"	"	"	"	"	"	"	"	"	"	"	"	"	"
"	Edward M., et al			Harold W. Westbrook, et al	Sept	29	1980	3:30 PM	Sept	26	1980	Sept	29	1980	2.49 acres - 2 nd Land Dist	WB	155	272 273
"	" " "			Pearl W. Westbrook, et al	"	"	"	"	"	"	"	"	"	"	"	"	"	"
"	Edward M., et al			Inseport Kaslow Co.	Feb	2	1982	11:15 AM	Nov	11	1982	Feb	2	1982	Divers Property	Option	160	383 387
"	Edward M., et al			Xeroy Hartgen	July	26	1982	11:30 AM	Dec	1	1981	July	26	1982	93.15 acres - Land Lot 304	Installment Land Contract	188- 162	188- 197
"	Edward M.			The Morris State Bank	Dec	30	1982	9 AM	Dec	29	1982	Dec	30	1982	S.D. of Two Farmers of America Inc	Assump ment	163	389
"	Edwin			Ocene Electric Membership Corp.	Sept	20	1985	1:15 PM	Nov	30	1984	Sept	25	1985	Right of way	Ease- ment	173	149
"	Edwin			Ocene Electric Membership Corp	Sept	20	1985	1:15 PM	Nov	30	1984	Sept	25	1985	Right of way	Ease- ment	173	150- 152
"	Edward M., et al			Harold W. & Pearl W. Westbrook	Apr	18	1989	2:10 PM	Apr	18	1989	Apr	21	1989	2.49 acres - L 301; 2 nd L 302	Applicant	189	72

Filing Docket and General Index to Realty Deeds and Mortgages — GRANTORS

COTT FAMILY NAME INDEX No. 1-Split
Copyright 1933 A122559

 Open at Proper Tab according to First Letter or Letters of Name and refer to Buff Sub-Index sheet for page reference.

Made by The Cott Index Company, Columbus, Ohio
Foote & Davies, Inc., Atlanta, Georgia

(153)

GRANTORS FAMILY NAMES	GIVEN NAMES ABCDEFGHIJ	GIVEN NAMES KLMNOP	GIVEN NAMES QRSTUVWXYZ	GRANTEES	DATE OF FILING				DATE OF INSTRUMENT			DATE OF RECORD			LOCATION OF PROPERTY OR OTHER DESCRIPTION	KIND OF INST.	BOOK	PAGE
					Month	Day	Year	Hr. M.	Month	Day	Year	Month	Day	Year				
Herd	Mr. Edith J. et al.			Mr. Jussie S. Loren	Nov	6	1967	P.M.	Oct	12	1967	Nov	7	1967	Lot in Gordon	W/D	113	429-30

Filing Docket and General Index to Realty Deeds and Mortgages – GRANTORS

COTT FAMILY NAME INDEX No. 1-Split
Copyright 1933 A122559


 Open at Proper Tab according to First Letter or Letters of Name and refer to Buff Sub-Index sheet for page reference.

Made by The Cott Index Company, Columbus, Ohio
 Foote & Davies, Inc., Atlanta, Georgia

(153)

GRANTORS FAMILY NAMES	GIVEN NAMES ABCDEFGHIJ	GIVEN NAMES KLMNO	GIVEN NAMES PQRSTUVWXYZ	GRANTEES	DATE OF FILING				DATE OF INSTRUMENT			DATE OF RECORD			LOCATION OF PROPERTY OR OTHER DESCRIPTION	KIND OF INST.	BOOK	PAGE
					Month	Day	Year	Hr. M.	Month	Day	Year	Month	Day	Year				
Hadaritz	William A., et al			Chambers Lumber Co.	Nov	28	1967	12 Noon	Nov	28	1967	Nov	28	1967	Satisfied May 16, 1968 50 acres in 33rd (Lords) G. M. Dist. 3rd	WD	113	471
"	Mrs. Aurelia D., et al			" " "	"	"	"	"	"	"	"	"	"	"	Satisfied May 16, 1968	"	"	"
"	William A. et al			Mrs. Addie B. Dixon	Sept	28	1973	2 PM	Sept	11	1973	Sept	28	1973	50 acres, 330 th (Lords) G. M. Dist.	WD	128	717
"	Mrs. Aurelia D. et al			" " "	"	"	"	"	"	"	"	"	"	"	" " " " " "	"	"	"

Filing Docket and General Index to Realty Deeds and Mortgages — GRANTORS

COTT FAMILY NAME INDEX No. 1-Split
Copyright 1933 A122559

Open at Proper Tab according to First Letter or Letters of
Name and refer to Buff Sub-Index sheet for page reference.

Made by The Cott Index Company, Columbus, Ohio
Foote & Davies, Inc., Atlanta, Georgia

(157)

GRANTORS FAMILY NAMES	GIVEN NAMES ABCDEFGHIJ	GIVEN NAMES KLMNO	GIVEN NAMES PQRSTUVWXYZ	GRANTEES	DATE OF FILING				DATE OF INSTRUMENT			DATE OF RECORD			LOCATION OF PROPERTY OR OTHER DESCRIPTION	KIND OF INST.	BOOK	PAGE
					Month	Day	Year	Hr. M.	Month	Day	Year	Month	Day	Year				
Hatfield	construction Co.			Gordon Barb	Sept	28	1970	9:30 am	Sept	24	1970	Sept	28	1970	5.6 acres 331-st 1st. Jm.	APG	120	622-4
"	"	"		Cornell-Jung Co.	Sept	15	1971	am	—	—	—	Sept	15	1971	3.6 acres 331-st 1st. Jm.	Mort Lease	123	250
"	"	"		Robert A. Nichols	Sept	23	1971	am	Aug	31	1971	Sept	23	1971	Order appointing Justice Bond	Title Bond	123	280
"	"	"	In. orally	Emerson Edmund	Dec	14	1971	pm	Dec	7	1971	Dec	14	1971	5.6 acres 331-st 1st. Jm.	Deed	123	655- 656

Filing Docket and General Index to Realty Deeds and Mortgages — GRANTORS

COTT FAMILY NAME INDEX No. 1-Split
Copyright 1933 A122569

Open at Proper Tab according to First Letter or Letters of
Name and refer to Buff Sub-Index sheet for page reference.

Made by The Cott Index Company, Columbus, Ohio
Foote & Davies, Inc., Atlanta, Georgia

(159)

GRANTORS FAMILY NAMES	GIVEN NAMES ABCDEFGHIJ	GIVEN NAMES KLMNO	GIVEN NAMES PQRSTUVWXYZ	GRANTEES	DATE OF FILING				DATE OF INSTRUMENT			DATE OF RECORD			LOCATION OF PROPERTY OR OTHER DESCRIPTION	KIND OF INST.	BOOK	PAGE
					Month	Day	Year	Hr. M.	Month	Day	Year	Month	Day	Year				
Harker	Frank			G. W. Cresson The Ocean Electric Membership Corporation	July	15	1971	10	June	15	1971	July	15	1971	3.18 acres - 23 rd Land Unit	WD	135	429
"	"			The People's State Bank of Jeffersonville	Sept	29	1975	9	Sept	15	1975	Sept	29	1975	Right-of-Way	WD	135	429
"	Frank L. et al			" " " " "	Dec	11	1975	11:30	Dec	10	1975	Dec	11	1975	3.18 acres - 23 rd Land Unit	WD	136	134
"	Rosita N. et al			" " " " "	"	"	"	"	"	"	"	"	"	"	" " " " "	"	"	"
"	Frank L. Jr. et al			Rosita N. Harker	Nov	11	1975	11:30	—	—	1975	Dec	11	1975	3.18 acres - 23 rd Land Unit	WD	136	134
"	" " " "			" " " " "	"	"	"	"	"	"	"	"	"	"	" " " " "	"	"	"
"	Frank L. & Rosita N.			Project 1st Savings Loan Assn.	Mar	19	1976	4	Mar	17	1976	Mar	19	1976	3.18 acres - 23 rd Land Unit	SD	138	459
"	Frank L.			Ocean Electric Membership Corp. The	Oct	22	1979	3:30	Oct	10	1979	Oct	22	1979	Right of Way	WD	152	262
"	Rosita N.			Frank L. Harker, Jr.	July	6	1983	10	July	6	1983	July	7	1983	3.18 acres - 352 nd (High Hill) Mm D.	WD	165	162
"	Frank L. Jr.			Andrew W. & Grace Browder	July	29	1983	9	July	27	1983	Aug	1	1983	3.18 acres - 352 nd (High Hill) Mm D.	WD	165	331

Filing Docket and General Index to Realty Deeds and Mortgages — GRANTORS

COTT FAMILY NAME INDEX No. 1-Split
Copyright 1933 A122559

Open at Proper Tab according to First Letter or Letters of
Name and refer to Buff Sub-Index sheet for page reference.

Made by The Cott Index Company, Columbus, Ohio
Foote & Davies, Inc., Atlanta, Georgia

(161)

GRANTORS FAMILY NAMES	GIVEN NAMES ABCDEFGH	GIVEN NAMES IJKLMNO	GIVEN NAMES PQRSTUVWXYZ	GRANTEES	DATE OF FILING				DATE OF INSTRUMENT			DATE OF RECORD			LOCATION OF PROPERTY OR OTHER DESCRIPTION	KIND OF INST.	BOOK	PAGE
					Month	Day	Year	Hr. M.	Month	Day	Year	Month	Day	Year				
Harger				Erma P. Cannon	Dec	27	1971	3	Dec	-	1971	Dec	27	1971	City of Gordon	SD	124	20-21
"				Gordon Bank	Nov	21	1977	9	Nov	14	1977	Nov	21	1977	Deed of Trust May 8, 1980	124	248	38
"				Elite Coatings Company, Inc	July	25	1974	10	July	24	1974	July	25	1974	3.7 acres in 1505 D.M. District	WD	131	467
"				The Gordon Bank	July	1	1975	1	June	27	1975	July	1	1975	Satisfied of Record May 14, 1985	53	5	153
"				" " "	"	"	"	"	"	"	"	"	"	"	"	"	"	"
"				Acme Electric	Dec	29	1977	9:30	Dec	12	1977	Dec	29	1977	Right of Way	Gen	142	402
"				Membership Corp.	Sept	13	1978	1:25	Sept	12	1978	Sept	13	1978	Tract - City of Gordon	DRS	148	184-186
"				The Gordon Bank	Apr	2	1979	9	Mar	30	1979	Apr	2	1979	14.48 acre - City of Gordon	DSD	150	52-3
"				Acme Electric	Apr	16	1979	1	Mar	23	1979	Apr	16	1979	Right of Way	Gen	153	184
"				Membership Corp., The	Apr	22	1981	9	Apr	21	1981	Apr	22	1981	3.7 acres - 1505 th (Dixy) Street	Gen	157	269-270
"				Elite Coatings Company Inc	June	1	1982	9	May	21	1982	June	1	1982	Satisfied - July 25, 1985	550-551	551	551
"				Central Bank of Georgia	Jan	19	1983	4:30	Jan	19	1983	Jan	19	1983	1 st Floor City of Gordon	DRS	161	529-530
"				Taylor Iron Works & Supply	Feb	3	1983	9:30	Jan	31	1983	Feb	3	1983	2 nd Floor City of Gordon	DRS	163	613-615
"				Balboa Insurance Company of New Port Beach, Cal.	Feb	17	1983	9	Feb	14	1983	Feb	17	1983	2.31 acres - City of Gordon	CD	164	15
"				Elite Laboratories, Inc	June	28	1983	9	June	23	1983	June	30	1983	Satisfied April 29, 1985	DRS	165	71-74
"				First Federal Savings Loan Assoc. of Millerville, Inc	July	6	1984	9	April	20	1984	July	12	1984	Tract - City of Gordon	DRS	169	105-106
"				Valiant Steel & Equipment Inc	Dec	5	1984	9	Dec	4	1984	Dec	6	1984	land in book 150/51	Notice of Suit	170	418

Filing Docket and General Index to Realty Deeds and Mortgages – GRANTORS

(161)

COTT FAMILY NAME INDEX No. 1-Split
Copyright 1933 A122559

Open at Proper Tab according to First Letter or Letters of Name and refer to Buff Sub-Index sheet for page reference.

REG. U. S. PAT. OFFICE *ChumCott* County Indexes Since 1888
An Identifying Trade Mark

GRANTORS FAMILY NAMES	GIVEN NAMES ABCDEFGHIJ	GIVEN NAMES KLMNO	GIVEN NAMES PQRSTUVWXYZ	GRANTEES	DATE OF FILING				DATE OF INSTRUMENT			DATE OF RECORD			LOCATION OF PROPERTY OR OTHER DESCRIPTION	KIND OF INST.	BOOK	PAGE
					Month	Day	Year	Hr. M.	Month	Day	Year	Month	Day	Year				
Dargis, n n n n	Mary W.			First Federal Savings Urban Association	Apr	22	1985	9 am	Apr	17	1985	Apr	23	1985	1.38 acres - City of Gordon	W.D.	172	18-19
				Oceane Electric Membership Corp.	Sep	20	1985	1:15 pm	Aug	13	1985	Sep	25	1985	Right of way	Easement	173	153
				Development Authority of the City of Gordon	July	28	1986	9 am	July	13	1986	July	30	1986	14.48 acre - City of Gordon	W.D.	174	279
				Oceane E.M.C.	Apr	30	1987	4 pm	Mar	23	1987	Apr	30	1987	Right of way	Easement	180	27
				Patti R. Dargis	July	10	1989	10:35 am	May	-	1989	July	13	1989	Lot - City of Gordon	W.D.	190	199-200
	Mary W.			Patti R. Dargis	July	10	1989	10:35 am	May	-	1989	July	13	1989	1.38 acres - 1505 th Hwy	W.D.	190	201

Filing Docket and General Index to Realty Deeds and Mortgages — GRANTORS

COTT FAMILY NAME INDEX No. 1-Split
Copyright 1933 A122559

Open at Proper Tab according to First Letter or Letters of
Name and refer to Buff Sub-Index sheet for page reference.

Made by The Cott Index Company, Columbus, Ohio
Foote & Davies, Inc., Atlanta, Georgia

(163)

GRANTORS FAMILY NAMES	GIVEN NAMES ABCDEFGHIJ	GIVEN NAMES KLMNO	GIVEN NAMES PQRSTUVWXYZ	GRANTEES	DATE OF FILING				DATE OF INSTRUMENT			DATE OF RECORD			LOCATION OF PROPERTY OR OTHER DESCRIPTION	KIND OF INST.	BOOK	PAGE
					Month	Day	Year	Hr. M.	Month	Day	Year	Month	Day	Year				
Hewett	George David & Dorothy B.			Southern Discount Co.	June	15	1972	10	June	15	1972	June	15	1972	Lat Holiday Hills	PPS	125	326-328
"	George D.			Dorothy B. Hewett	Dec	2	1972	am	Sept	1	1972	Dec	2	1972	Lat - Holiday Hills	WD	126	627
Hewett	Dorothy B.			Southern Discount Co.	Dec	26	1980	9	Dec	12	1980	Dec	24	1980	Lat Holiday Hills	PPS	126	131
"	Dorothy B.			W. Perry & Sina Parks	July	14	1982	9	July	7	1982	July	14	1982	Lat Holiday Hills 13, 981 1505 * + M-3 + M-10 Dec 7, 1982 Act A. July	WD	162	86

Filing Docket and General Index to Realty Deeds and Mortgages — GRANTORS

COTT FAMILY NAME INDEX No. 1-Split
Copyright 1933 A122559

☞ Open at Proper Tab according to First Letter or Letters of
Name and refer to Buff Sub-index sheet for page reference.

Made by The Cott Index Company, Columbus, Ohio
Foote & Davies, Inc., Atlanta, Georgia

(169)

GRANTORS FAMILY NAMES	GIVEN NAMES ABCDEFGHIJ	GIVEN NAMES KLMNO	GIVEN NAMES PQRSTUVWXYZ	GRANTEES	DATE OF FILING				DATE OF INSTRUMENT			DATE OF RECORD			LOCATION OF PROPERTY OR OTHER DESCRIPTION	KIND OF INST.	BOOK	PAGE
					Month	Day	Year	Hr. M.	Month	Day	Year	Month	Day	Year				
Watehett	Thomas L.			Former Merchants Bonds Federal Land	Dec	29	1973	9 am	Dec	28	1973	Dec	29	1973	2330000 3rd hand clud.	SD	129	518- 519
"	Thomas L. et al			Bank of Columbia	Oct.	3	1975	PM	Sept	23	1975	Oct.	3	1975	Part of 1/2 Sec. 5, 4th Dist. of 1/2 Sec. 5	SD	129	475- 477
"	Thomas L. et al			Atto B. Johnson	Oct.	13	1976	am	Oct.	13	1976	Oct.	13	1976	233 acres - 3 rd Land Dist.	opt	140	577- 578
"	Thomas L. et al			Atto B. Johnson	Nov.	8	1976	am	Nov.	4	1976	Nov	8	1976	233 acres - 3 rd Land Dist.	WD	141	62
"	Marie D.			Sherrie D. Bloodworth	Dec	28	1982	PM	Dec	15	1982	Dec	28	1982	1.05 acre - 3 rd Land Dist	WD	163	383- 384

Filing Docket and General Index to Realty Deeds and Mortgages – GRANTORS

COTT FAMILY NAME INDEX No. 1-Split
Copyright 1933 A122569


 Open at Proper Tab according to First Letter or Letters of
Name and refer to Buff Sub-Index sheet for page reference.

Made by The Cott Index Company, Columbus, Ohio
 Foote & Davies, Inc., Atlanta, Georgia

(171)

	GRANTORS FAMILY NAMES	GIVEN NAMES A B C D E F G H	GIVEN NAMES I J K L M N O	GIVEN NAMES P Q R S T U V W X Y Z	GRANTEES	DATE OF FILING				DATE OF INSTRUMENT			DATE OF RECORD			LOCATION OF PROPERTY OR OTHER DESCRIPTION	KIND OF INST.	BOOK	PAGE
						Month	Day	Year	Hr. M.	Month	Day	Year	Month	Day	Year				
	Hall, Sam + Sons Inc.				Mrs. Jess W. Gaskub	Jan	9	1973	9 am	Dec	28	1973	Jan.	9	1973	341 acres in 27 th Land District	JCB	129	553- 554

Filing Docket and General Index to Realty Deeds and Mortgages – GRANTORS

COTT FAMILY NAME INDEX No. 1-Split
Copyright 1933 A122559

 Open at Proper Tab according to First Letter or Letters of Name and refer to Buff Sub-Index sheet for page reference.

Made by The Cott Index Company, Columbus, Ohio
Foote & Davies, Inc., Atlanta, Georgia

(173)

C	GRANTORS FAMILY NAMES	GIVEN NAMES ABCDEFGHIJ	GIVEN NAMES KLMNO	GIVEN NAMES PQRSTUVWXYZ	GRANTEES	DATE OF FILING				DATE OF INSTRUMENT			DATE OF RECORD			LOCATION OF PROPERTY OR OTHER DESCRIPTION	KIND OF INST.	BOOK	PAGE
						Month	Day	Year	Hr. M.	Month	Day	Year	Month	Day	Year				
	Hearn	Elaine	H.	et al	Engelhard ^{Corp.} Minerals & Chemicals	Jan.	15	1974	9 am	Jan.	4	1974	Jan.	15	1974	Tract in South Land District	Mineral Lease	129	599-581
	"	Elaine	H.,	et al	Engelhard ^{Corp.} Minerals & Chemicals	July	23	1979	9 am	July	20	1979	July	23	1979	226 acres - 4 th Land District	Mineral Lease	151	255-258
	"	Elaine	H.	et al	Engelhard Corporation	Aug	24	1983	9 am	July	21	1983	Aug	30	1983	226 acres - Lts 9, 3, 9, 5 + 118	4 th Land Dist	165	643-656
	"	Wesley V.	Wanda J.		BayPoint Electronics	Sep	13	1985	9 am							Rt 1, Box 259 Metairie, La	FS	85	580
	"	Wanda J.			Elacia P. Franje	Feb	11	1986	9 am	Feb	3	1986	Feb	12	1986	2.6 acres - 328 th (Bloodworth) MMD	action contract	174	444-445
	"	Wanda J.			Wanda J. & Wesley V. Hearn	Feb	11	1986	9 am	Feb	6	1986	Feb	12	1986	2.6 acres - 328 th (Bloodworth) MMD	WD	174	446
	"	Wesley V.	Wanda J.		The Gordon Bank	Mar	6	1986	9 am	Mar	3	1986	Mar	7	1986	2.6 acres - 328 th (Bloodworth) MMD	DSD	174	627-628

Filing Docket and General Index to Realty Deeds and Mortgages – GRANTORS

COTT FAMILY NAME INDEX No. 1-Split
Copyright 1933 A122559

☞ Open at Proper Tab according to First Letter or Letters of
Name and refer to Buff Sub-Index sheet for page reference.

Made by The Cott Index Company, Columbus, Ohio
Foote & Davies, Inc., Atlanta, Georgia

(77)

GRANTORS FAMILY NAMES	GIVEN NAMES ABCDEFGHIJ	GIVEN NAMES KLMNO	GIVEN NAMES PQRSTUVWXYZ	GRANTEES	DATE OF FILING				DATE OF INSTRUMENT			DATE OF RECORD			LOCATION OF PROPERTY OR OTHER DESCRIPTION	KIND OF INST.	BOOK	PAGE
					Month	Day	Year	Hr. M.	Month	Day	Year	Month	Day	Year				
Hardberry "	Robert, Sr.	Robert Sr.		J. B. Yeoman	Dec.	15	1975	1 PM	Aug.	-	1975	Dec	15	1975	1 frame bldg - Gordon	WPS	136	144- 146
				Neola Dickerson	July	16	1982	4:30 PM	July	12	1982	July	16	1982	1 frame bldg - Gordon	WPS	162	105- 106

Filing Docket and General Index to Realty Deeds and Mortgages — GRANTORS

REG. U. S. PAT. OFFICE *Chem-Lock* County Indexes Since 1888
An Identifying Trade Mark

Open at Proper Tab according to First Letter or Letters of Name and refer to Buff Sub-Index sheet for page reference.

COTT FAMILY NAME INDEX No. 1-SPLIT © 1948
Made By The Cott Index Company, Columbus, Ohio
Mfg. Cott Patent Index Systems

(183)

GRANTORS FAMILY NAMES	GIVEN NAMES ABCDEFGH	GIVEN NAMES IJKLMNO	GIVEN NAMES PQRSTUVWXYZ	GRANTEES	DATE OF FILING				DATE OF INSTRUMENT			DATE OF RECORD			LOCATION OF PROPERTY OR OTHER DESCRIPTION	KIND OF INST.	BOOK	PAGE
					Month	Day	Year	Hr. M.	Month	Day	Year	Month	Day	Year				
Hamil	Alexander & Cheryl			Lanier Mobile Home In Buckton Federal Savings & Loan Assoc. of Atlanta	Oct	27	1977	9 am						2 1/2 acres 5th Land dist	FS	77-	453	
"	Alexander, III & Cheryl J.			Citizens & Southern National Bank	Sept	2	1988	9 am	Aug	31	1988	Sept	9	1988	tract - 2 nd 77; 5 th LD	SD	185	514
"	Cheryl Johnson & Alexander, III			Russell Eric Merri	Sept	7	1988	9 am	Aug	16	1988	Sept	9	1988	7 th 77; 5 th LD	SD	185	554- 585
"	Alexander, III & Cheryl Johnson			Creditors of America, Inc	Sept	9	1988	9 am	Sept	7	1988	Sept	14	1988	7.14 acres - 5 th LD - 331 st 77	WD	185	592
"	Alexander, III & Cheryl J.				Nov	28	1989	11:50 am	Nov	24	1989	Nov	29	1989	tract - 2 nd 77; 5 th LD PB13/14	SD	188	591- 594

Filing Docket and General Index to Realty Deeds and Mortgages — GRANTORS

REG. U. S. PAT. OFFICE *Cott* County Indexes Since 1888 An Identifying Trade Mark

Open at Proper Tab according to First Letter or Letters of Name and refer to Buff Sub-Index sheet for page reference.

COTT FAMILY NAME INDEX No. 1-SPLIT © 1948
Made By The Cott Index Company, Columbus, Ohio
Mfg. Cott Patent Index Systems

(185)

	GRANTORS FAMILY NAMES	GIVEN NAMES ABCDEFGH	GIVEN NAMES IJKLMNO	GIVEN NAMES PQRSTUVWXYZ	GRANTEES	DATE OF FILING				DATE OF INSTRUMENT			DATE OF RECORD			LOCATION OF PROPERTY OR OTHER DESCRIPTION	KIND OF INST.	BOOK	PAGE
						Month	Day	Year	Hr. M.	Month	Day	Year	Month	Day	Year				
	<i>Hessner</i>	<i>Susan Pelucca</i>		<i>Startzel</i>	<i>(Mrs. William A.) Josephine H. Wells</i>	<i>Nov.</i>	<i>23</i>	<i>1977</i>	<i>4:30 PM</i>	<i>Oct.</i>	<i>—</i>	<i>1977</i>	<i>Nov.</i>	<i>23</i>	<i>1977</i>	<i>1/2 acre - town of Summit</i>	<i>WA apid</i>	<i>144</i>	<i>732- 733</i>
	<i>"</i>	<i>Susan Pelucca</i>		<i>& et al</i>	<i>(Mrs. William A.) Josephine H. Wells</i>	<i>Dec.</i>	<i>7</i>	<i>1977</i>	<i>11:45 AM</i>	<i>Dec.</i>	<i>21</i>	<i>1977</i>	<i>Dec.</i>	<i>7</i>	<i>1977</i>	<i>1/2 acre - town of Summit</i>	<i>WA apid</i>	<i>145</i>	<i>79</i>

Filing Docket and General Index to Realty Deeds and Mortgages — GRANTORS

REG. U. S. PAT. OFFICE *Cott* County Indexes Since 1888 An Identifying Trade Mark

Open at Proper Tab according to First Letter or Letters of Name and refer to Buff Sub-Index sheet for page reference.


COTT FAMILY NAME INDEX No. 1-SPLIT © 1948
Made By The Cott Index Company, Columbus, Ohio
Mfg. Cott Patent Index Systems

(187)

GRANTORS FAMILY NAMES	GIVEN NAMES ABCDEFGHIJ	GIVEN NAMES JKLMNO	GIVEN NAMES PQRSTUVWXYZ	GRANTEES	DATE OF FILING				DATE OF INSTRUMENT			DATE OF RECORD			LOCATION OF PROPERTY OR OTHER DESCRIPTION	KIND OF INST.	BOOK	PAGE
					Month	Day	Year	Hr. M.	Month	Day	Year	Month	Day	Year				
	Wash	L. D.		Jones County Bank	May	25	1979	am	10	May	15	1979	May	25	1979	Satisfied	152	542-913
"	"	L. D.		Deconee Electric Membership Corporation	Dec	11	1979	am	11:45	Nov	29	1979	Dec	11	1979	Right of way	152	925
"	"	L. D.		A. L. Coomes Credit Union	Nov	11	1985	am	9	Nov	-	1985	Nov	11	1985	14 acres - 1505 th (ave) Dm D	WD	173 558
"	"	Jean Ella		Central State Hospital	Feb	5	1986	am	9	Jan	30	1986	Feb	5	1986	Satisfied August 10, 1990	WD	174 404
"	"	L. D.		Merchants & Farmers Bank	Nov	21	1986	pm	4:10	Nov	18	1986	Nov	25	1986	Satisfied August 10, 1990	WD	174 786-730
"	"	L. D.		Engelhard Corp.	June	4	1987	am	9	June	2	1987	June	4	1987	14 acres - 1505 th (ave) Dm D	WD	180 432
"	"	L. D.		J. Jeffrey & Eleanor B. Angles	Oct	25	1989	am	9	Sept	28	1989	Oct	25	1989	11.29 acres - 1505 th (ave) Dm D	D SD	191 530-532
"	"	L. D.		Deone EMC.	Mar	8	1990	am	11	Feb	5	1990	Mar	8	1990	Right of way	Fact meat	193 437

Filing Docket and General Index to Realty Deeds and Mortgages — GRANTORS

REG. U. S. PAT. OFFICE *Chas. McCath* County Indexes Since 1888
An Identifying Trade Mark

 Open at Proper Tab according to First Letter or Letters of Name and refer to Buff Sub-Index sheet for page reference.

COTT FAMILY NAME INDEX No. 1-SPLIT © 1948
Made By The Cott Index Company, Columbus, Ohio
Mfg. Cott Patent Index Systems

(189)

	GRANTORS FAMILY NAMES	GIVEN NAMES ABCDEFGH	GIVEN NAMES IJKLMNO	GIVEN NAMES PQRSTUVWXYZ	GRANTEES	DATE OF FILING				DATE OF INSTRUMENT			DATE OF RECORD			LOCATION OF PROPERTY OR OTHER DESCRIPTION	KIND OF INST.	BOOK	PAGE
						Month	Day	Year	Hr. M.	Month	Day	Year	Month	Day	Year				
	<i>W. J. Russell & Co. et al</i>				<i>Prairie Summit Apts. Ltd</i>	<i>Sept.</i>	<i>28</i>	<i>1979</i>	<i>7:45 PM</i>	<i>Sept.</i>	<i>25</i>	<i>1979</i>	<i>Sept.</i>	<i>28</i>	<i>1979</i>	<i>Limited Partnerships</i>	<i>Agree- ment</i>	<i>152</i>	<i>42-84</i>

Filing Docket and General Index to Realty Deeds and Mortgages — GRANTORS

REG. U. S. PAT. OFFICE *Chester* County Indexes Since 1888
An Identifying Trade Mark

Open at Proper Tab according to First Letter or Letters of Name and refer to Buff Sub-Index sheet for page reference.

COTT FAMILY NAME INDEX No. 1-SPLIT © 1948
Made By The Cott Index Company, Columbus, Ohio
Mfg. Cott Patent Index Systems

(199)

GRANTORS FAMILY NAMES	GIVEN NAMES ABCDEFGH	GIVEN NAMES IJKLMNO	GIVEN NAMES PQRSTUVWXYZ	GRANTEES	DATE OF FILING				DATE OF INSTRUMENT			DATE OF RECORD			LOCATION OF PROPERTY OR OTHER DESCRIPTION	KIND OF INST.	BOOK	PAGE
					Month	Day	Year	Hr. M.	Month	Day	Year	Month	Day	Year				
Hartzler	Mrs. Leroy			Wcone Electric Membership Corporation	Oct	5	1981	9:30 Am	Aug	14	1981	Oct	5	1981	Right of Way	159	123	
"	Leroy et al			Imperial Kaslin Co.	Feb	2	1982	11:15 am	Nov	11	1981	Feb	2	1982	Divers Property	option to purchase w/Preemptive rights	160	383
"	Leroy et al			Edward M. Harpe	Aug	26	1985	9 am	Aug	14	1985	Aug	22	1985	89 acres - 530 th S.D.M.C.W.	R.D.	172	1783

Filing Docket and General Index to Realty Deeds and Mortgages — GRANTORS

REG. U. S. PAT. OFFICE *Cott* County indexes Since 1888
An Identifying Trade Mark

 Open at Proper Tab according to First Letter or Letters of Name and refer to Buff Sub-Index sheet for page reference.

COTT FAMILY NAME INDEX No. 1-SPLIT © 1948
Made By The Cott Index Company, Columbus, Ohio
Mfg. Cott Patent Index Systems

(209)

	GRANTORS FAMILY NAMES	GIVEN NAMES ABCDEFGH	GIVEN NAMES IJKLMNO	GIVEN NAMES PQRSTUVWXYZ	GRANTEES	DATE OF FILING				DATE OF INSTRUMENT			DATE OF RECORD			LOCATION OF PROPERTY OR OTHER DESCRIPTION	KIND OF INST.	BOOK	PAGE
						Month	Day	Year	Hr. M.	Month	Day	Year	Month	Day	Year				
	<i>Hayden</i>	<i>Alva Lee</i>	<i>f/Kla</i>	<i>Alva Lee</i> <i>maye</i>	<i>Iris N. Smith Beal</i>	<i>Aug</i>	<i>24</i>	<i>1983</i>	<i>9</i> <i>Am</i>	<i>Aug</i>	<i>-</i>	<i>1983</i>	<i>Aug</i>	<i>30</i>	<i>1983</i>	<i>Acce - Loan of Ewinton</i>	<i>Wb</i>	<i>165</i>	<i>642</i>

Filing Docket and General Index to Realty Deeds and Mortgages — GRANTORS

REG. U. S. PAT. OFFICE *Cott* County Indexes Since 1888
An Identifying Trade Mark

Open at Proper Tab according to First Letter or Letters of Name and refer to Buff Sub-Index sheet for page reference.

COTT FAMILY NAME INDEX No. 1-SPLIT © 1948
Made By The Cott Index Company, Columbus, Ohio
Mfg. Cott Patent Index Systems

(211)

GRANTORS FAMILY NAMES	GIVEN NAMES ABCDEFGH	GIVEN NAMES IJKLMNO	GIVEN NAMES PQRSTUVWXYZ	GRANTEES	DATE OF FILING				DATE OF INSTRUMENT			DATE OF RECORD			LOCATION OF PROPERTY OR OTHER DESCRIPTION	KIND OF INST.	BOOK	PAGE
					Month	Day	Year	Hr. M.	Month	Day	Year	Month	Day	Year				
Haisial Company	"	N.V.		<i>Superior Co.</i> John Hancock Mutual & Successor by merger Haisial Zimber, Inc	Jan	23	1984	9						Divers Property	FS	84	23	
					May	17	1989	3:15	Dec	21	1988	May	18				1989	Divers Property

FILING DOCKET AND GENERAL INDEX TO REALTY DEEDS AND MORTGAGES — GRANTORS

REG. U. S. *Chambers* County Indexes Since 1888
PAT OFFICE An Identifying Trade Mark

Open at Proper Tab according to First Letter or Letters of
Name and refer to Buff Sub-Index sheet for page references.

COTT FAMILY NAME INDEX NO. 1-SPLIT © 1949
MADE BY THE COTT INDEX COMPANY, COLUMBUS, OHIO
SOLD BY THE CLYDE CASTLEBERRY CO., COVINGTON, GA.

(219)

GRANTORS FAMILY NAMES	GIVEN NAMES ABCDEFGHIJ	GIVEN NAMES JKLMNO	GIVEN NAMES PQRSTUWXYZ	GRANTEES	DATE OF FILING				DATE OF INSTRUMENT			DATE OF RECORD			LOCATION OF PROPERTY OR OTHER DESCRIPTION	KIND OF INST.	BOOK	PAGE	
					Month	Day	Year	Hr. M.	Month	Day	Year	Month	Day	Year					
					Forest E. Kellogg	Dec	28	1984	4 Pm	Dec	28	1984	Dec	31	1984	Divers tracts - Laurens & Wilkinson Counties	Limited WD	170	705- 707
"	"	"	"	Bank of Hancock County	Dec	28	1984	4 Pm	Dec	28	1984	Dec	31	1984	Notified July 21 1986	Subj to	170	708	
"	"	"	"	Forest E. Kellogg	Dec	28	1984	4 Pm	Dec	28	1984	Dec	31	1984	Divers property	Official	170	717- 728	
"	"	"	"	Forest E. Kellogg	Jan	24	1985	9 am	Jan	2	1985	Jan	24	1985	62% undivided in (Dixie) 160 acres - Laurens & Wilkinson Counties	WD conveying Dixie	171	46	
"	"	"	"	Bay Wood Co., Inc	Jan	24	1985	9 am	Jan	23	1985	Jan	24	1985	2 tracts - Laurens & Wilkinson Co.	Dixie Deeds 171	52	47-	
"	"	"	"	State of Georgia	Jan	29	1985	1 pm	Dec	28	1984	Jan	29	1985	2795 acres - Laurens & Wilkinson Co.	Limited WD	171	82- 84	
"	"	"	"	Bunawick Repland Co. et al	Apr	18	1985	9 am	Mar	29	1985	Apr	19	1985	936.02 117.98 acres - Laurens & Wilkinson Counties	Dixie Contract	172	1-7	
"	"	"	"	Mead Timber Co. et al	"	"	"	"	"	"	"	"	"	"	"	"	"	"	
"	"	"	"	North Timber Co. et al	"	"	"	"	"	"	"	"	"	"	"	"	"	"	
"	"	"	"	Forest E. Kellogg	Feb	12	1986	9 am	Jan	29	1986	Feb	12	1986	328.90 ac & 205.68 ac - Laurens & Wilkinson Counties	WD	174	463	
"	"	"	"	Forest E. Kellogg	July	2	1986	3:15 pm	July	1	1986	July	3	1986	1054 acres - Laurens & Wilkinson Counties	Official 176	45- 53		

FILING DOCKET AND GENERAL INDEX TO REALTY DEEDS AND MORTGAGES — GRANTORS

REG. U. S. PAT. OFFICE *Chambers* County Indexes Since 1888 An Identifying Trade Mark

 Open at Proper Tab according to First Letter or Letters of Name and refer to Buff Sub-Index sheet for page reference.

COTT FAMILY NAME INDEX NO. 1-SPLIT © 1949
MADE BY THE COTT INDEX COMPANY, COLUMBUS, OHIO
SOLD BY THE CLYDE CASTLEBERRY CO., COVINGTON, GA.

(221)

GRANTORS FAMILY NAMES	GIVEN NAMES ABCDEFGH	GIVEN NAMES IJKLMNO	GIVEN NAMES PQRSTUVWXYZ	GRANTEES	DATE OF FILING				DATE OF INSTRUMENT			DATE OF RECORD			LOCATION OF PROPERTY OR OTHER DESCRIPTION	KIND OF INST.	BOOK	PAGE	
					Month	Day	Year	Hr. M.	Month	Day	Year	Month	Day	Year					
Heidel	Donna K.	L.	Leonard David	The Merchants & Farmers Bank	Aug	26	1985	9	am	Aug	9	1985	Aug	28	1985	Satisfied - October 27, 1986	D	177	215
"	Donna K.	L.	Leonard David	The Merchants and Farmers Bank	Sept	30	1984	9	am	Sept	11	1986	Oct	1	1986	1/3 acre - 4 th Land Dist.	D	177	215
"	Donna Kaye	L.	Leonard David	Merchants & Farmers Bank	July	10	1987	9	am	June	23	1987	July	7	1987	1/3 acre - 4 th LD.	D	180	743

Filing Docket and General Index to Realty Deeds and Mortgages — GRANTORS

REG. U. S. PAT. OFFICE *ChemCott* County Indexes Since 1868 An Identifying Trade Mark

Open at Proper Tab according to First Letter or Letters of Name and refer to Buff Sub-Index sheet for page reference.

COTT FAMILY NAME INDEX NO. 1-SPLIT © 1989 MADE BY THE COTT INDEX COMPANY, COLUMBUS, OHIO MFG. COTT PATENT INDEX SYSTEMS

(223)

GRANTORS FAMILY NAMES	GIVEN NAMES ABCDEFGH	GIVEN NAMES IJKLMNO	GIVEN NAMES PQRSTUWXYZ	GRANTEES	DATE OF FILING				DATE OF INSTRUMENT			DATE OF RECORD			LOCATION OF PROPERTY OR OTHER DESCRIPTION	KIND OF INST.	BOOK	PAGE	
					Month	Day	Year	Hr. M.	Month	Day	Year	Month	Day	Year					
D	Hargis Enterprises, Inc.	"	"	Development Authority of the City of Gordon	July	28	1986	9 am	July	1	1986	July	30	1986	17.48 acres - City of Gordon	DSD S.A.	176	281-307	
				Development Authority of the City of Gordon	July	28	1986	9 am								Deed to secure Debt & Security Agree.	FS	86-388	122-
				Development Authority of the City of Gordon	May	12	1987	2 pm	Mar	1	1987	May	13	1987	1.31 acres - City of Gordon	FS/ DSD sec. *87-94	180	148	
				A & S Building Systems, Inc.	July	22	1988	4:50 pm	July	22	1988	July	2	1988	11/11/88	Material -	188	142-143	
				Development Authority of the City of Gordon	Aug	25	1988	11:45 am									FS	88-227	
				Development Authority of the City of Gordon	Aug	25	1988	11:45 am									Security Agree	#88-228	
				Development Authority of the City of Gordon	Aug	25	1988	11:45 am	July	1	1988	Aug	30	1988	90 acres - Town of Gordon	DSD Sec. #88-295	185	328-337	
				Development Authority of the City of Gordon	Nov	3	1988	4 pm	Sept	1	1988	Nov	10	1988	90 acres - Town of Gordon	DSD Security Agree	186	337-367	
				Development Authority of the City of Gordon	Mar	3	1989	9:15 am									FS	89-69	
				Southern Aggregates Development Authority of the City of Gordon	Feb	28	1989	9 am	Feb	23	1989	Mar	7	1989	90 acres - Town of Gordon	Material -	188	230-232	
				Development Authority of the City of Gordon	Mar	3	1989	9:15 am	Jan	1	1989	Mar	13	1989	90 acres - Town of Gordon	DSD FS89-71	188	266-295	
				General Trust Co.	Mar	3	1989	9:15 am	Jan	1	1989	Mar	13	1989	90 acres - Town of Gordon	Subordination Agree	188	383-388	
				Hippin Environmental Co., Inc.	May	2	1989	12 noon	May	2	1989	May	5	1989	1989	214-			
				Development Authority of the City of Gordon	Sept	13	1989	12:45 pm									FS	89-272	
				General Trust Company	Sept	13	1989	12:45 pm										FS	89-273
General Trust Company	Sept	13	1989	12:45 pm	Aug	24	1989	Sept	15	1989	6.5 acres 90 acres - Town of Gordon	Subordination Agreement	191	81-87					
Development Authority of the City of Gordon	Sept	13	1989	2:45 pm	Sept	7	1989	Sept	15	1989	Divers Property	D & F S & S FS#89-271	191	88-121					

Filing Docket and General Index to Realty Deeds and Mortgages — GRANTORS

(223)

REG. U. S. PAT. OFFICE *SumCott* County Indexes Since 1888 An Identifying Trade Mark

 Open at Proper Tab according to First Letter or Letters of Name and refer to Buff Sub-Index sheet for page reference.

COTT FAMILY NAME INDEX NO. 1-SPLIT © 1969
MADE BY THE COTT INDEX COMPANY, COLUMBUS, OHIO
MFG. COTT PATENT INDEX SYSTEMS

GRANTORS FAMILY NAMES	GIVEN NAMES ABCDEFGH	GIVEN NAMES IJKLMNO	GIVEN NAMES PQRSTUWXYZ	GRANTEES	DATE OF FILING				DATE OF INSTRUMENT			DATE OF RECORD			LOCATION OF PROPERTY OR OTHER DESCRIPTION	KIND OF INST.	BOOK	PAGE
					Month	Day	Year	Hr. M.	Month	Day	Year	Month	Day	Year				
				Birmingham Rail & Accessory Co.	Sept	19	1989	9 am	-	-	-	Sept	21	1989	90± acres - Young Gordon	Material - Mans Action	191	258 260
"	"	"	etal	Herty Equipment Rental Corp. Kocoube Company	Dec	14	1989	11:55 am	Dec	14	1989	Dec	14	1989	90± acres - Young Gordon	Material Mans Action	192	356 359
"	"	"	etal	Birmingham Rail & A	Feb	25	1990	9 am	Feb	20	1990	Feb	22	1990	90± acres 35 acres - Young Gordon	Material Action	193	311 313

Filing Docket and General Index to Realty Deeds and Mortgages — GRANTORS

REG. U. S. County Indexes Since 1888
 PAT OFFICE *Chas McCott* An Identifying Trade Mark

 Open at Proper Tab according to First Letter or Letters of Name and refer to Buff Sub-Index sheet for page reference.

COTT FAMILY NAME INDEX NO. 1-SPLIT © 1949
 MADE BY THE COTT INDEX COMPANY, COLUMBUS, OHIO
 SOLD BY THE CLYDE CASTLEBERRY CO., COVINGTON, GA.

(231)

	GRANTORS FAMILY NAMES	GIVEN NAMES ABCDEFGH	GIVEN NAMES IJKLMNO	GIVEN NAMES PQRSTUVWXYZ	GRANTEES	DATE OF FILING				DATE OF INSTRUMENT			DATE OF RECORD			LOCATION OF PROPERTY OR OTHER DESCRIPTION	KIND OF INST.	BOOK	PAGE
						Month	Day	Year	Hr. M.	Month	Day	Year	Month	Day	Year				
	<i>Hasty</i>				<i>Jack E. Davidson</i>	<i>Jan</i>	<i>25</i>	<i>1988</i>	<i>4:10 PM</i>	<i>Jan</i>	<i>25</i>	<i>1988</i>	<i>Jan</i>	<i>26</i>	<i>1988</i>	<i>Lot 1; Block 16; Town of Kenilworth</i>	<i>4</i>	<i>182</i>	<i>779</i>
	<i>w</i>				<i>James Dean + Debra</i>											<i>QCD</i>	<i>186</i>	<i>310</i>	
					<i>Jack E. Davidson</i>	<i>Oct</i>	<i>31</i>	<i>1988</i>	<i>10:45 AM</i>	<i>Oct</i>	<i>22</i>	<i>1988</i>	<i>Nov</i>	<i>4</i>	<i>1988</i>	<i>Lot 1, Bl 16 - Town of Kenilworth</i>	<i>5</i>		<i>312</i>

FILING DOCKET AND GENERAL INDEX TO REALTY DEEDS AND MORTGAGES — GRANTORS

REG. U. S. County Indexes Since 1888
PAT OFFICE *Chemlett* An Identifying Trade Mark

Open at Proper Tab according to First Letter or Letters of
Name and refer to Buff Sub-Index sheet for page references.

COTT FAMILY NAME INDEX NO. 1-SPLIT © 1989
MADE BY THE COTT INDEX COMPANY, COLUMBUS, OHIO
SOLD BY THE CLYDE CASTLEBERRY CO., COVINGTON, GA.

(233)

C	GRANTORS FAMILY NAMES	GIVEN NAMES ABCDEFGH	GIVEN NAMES IJKLMNO	GIVEN NAMES PQRSTUVWXYZ	GRANTEES	DATE OF FILING				DATE OF INSTRUMENT			DATE OF RECORD			LOCATION OF PROPERTY OR OTHER DESCRIPTION	KIND OF INST.	BOOK	PAGE
						Month	Day	Year	Hr. M.	Month	Day	Year	Month	Day	Year				
	<i>Vargis Railcar, Inc</i>	"	"	"	<i>A+S Building Systems, Inc</i>	Aug	3	1988	10:45	Aug	3	1988	Aug	4	1988	<i>Notified by Dependent 11, 1988</i>	<i>Material</i>		90-
	"	"	"	"	<i>Development Authority of the City of Gordon</i>	Aug	25	1988	11:45	Aug	25	1988	Aug	30	1988	<i>90 acres - J. W. Gordon</i>	<i>WD</i>	185	304
	<i>Vargis Railcar, Inc</i>	"	"	"	<i>The CIT Group Financing, Inc</i>	Jan	5	1989	9								<i>FS</i>	89-5	
	"	"	"	"	<i>The CIT Group Equipment Financing, Inc</i>	Mar	3	1989	9							<i>200 Sherman St., Gordon, Ga</i>	<i>FS</i>	89-67	
	"	"	"	"	<i>Duffin Environmental Co., Inc</i>	May	2	1989	12:00	May	2	1989	May	5	1989	<i>90± acres - J. W. Gordon</i>	<i>Claim</i>		214-
	"	"	"	"	<i>Southern Machinery Erectors, Inc</i>	July	21	1989	2:30	July	21	1989	July	27	1989	<i>Rt 176, 2nd Rd</i>	<i>Claim</i>	189	217
	"	"	"	"	<i>Harty Equipment Rental Corp</i>	Dec	14	1989	11:55	Dec	14	1989	Dec	14	1989	<i>90± acres - J. W. Gordon</i>	<i>Material</i>		356-
	"	"	"	"	<i>RTM Sales Co., Inc</i>	Dec	19	1989	4	Dec	18	1989	Dec	27	1989	<i>90± acres - J. W. Gordon</i>	<i>Material</i>	192	359
	"	"	"	"	<i>The CIT Group Equipment Financing, Inc</i>	Feb	7	1990	9:45							<i>200 Sherman St., Gordon</i>	<i>FS#</i>	90-44	
	"	"	"	"	" " "	"	"	"	"	"	"	"	"	"	"	"	<i>FS#</i>	90-45	
	"	"	"	"	" " "	"	"	"	"	"	"	"	"	"	"	"	<i>FS#</i>	90-46	
	"	"	"	"	<i>Birmingham Rail + Locomotive Company</i>	Feb	22	1990	9	Feb	20	1990	Feb	22	1990	<i>90± acres - J. W. Gordon</i>	<i>Notice</i>	193	311-
	"	"	"	"		Mar	21	1990	4							<i>Voluntary Petition under Chap 11</i>		193	584-
	"	"	"	"	<i>Peacock Sheet Metal</i>	Mar	23	1990	3:40	Mar	23	1990	Mar	27	1990	<i>90± acres - J. W. Gordon</i>	<i>Claim</i>	193	612-

FILING DOCKET AND GENERAL INDEX TO REALTY DEEDS AND MORTGAGES — GRANTORS

REG. U. S. PAT. OFFICE *Chambers* County Indexes Since 1888
An Identifying Trade Mark

Open at Proper Tab according to First Letter or Letters of Name and refer to Buff Sub-Index sheet for page reference.

COTT FAMILY NAME INDEX NO. 1-SPLIT © 1949
MADE BY THE COTT INDEX COMPANY, COLUMBUS, OHIO
SOLD BY THE CLYDE CASTLEBERRY CO., COVINGTON, GA.

(235)

GRANTORS FAMILY NAMES	GIVEN NAMES ABCDEFGH	GIVEN NAMES IJKLMNO	GIVEN NAMES PQRSTUWXYZ	GRANTEES	DATE OF FILING				DATE OF INSTRUMENT			DATE OF RECORD			LOCATION OF PROPERTY OR OTHER DESCRIPTION	KIND OF INST.	BOOK	PAGE	
					Month	Day	Year	Hr. M.	Month	Day	Year	Month	Day	Year					
Hagan	Robert W.	etal		E. Edwin Lavender	Apr.	5	1989	2 PM	Apr	-	1989	Apr	12	1989	<i>Deed of Gift from Hagan to Lavender 1989</i>			672	
"	Robert W.	etal		^{case} Lower Financial Services	Jan	23	1990	9 am	Jan	15	1990	Jan	25	1990		modification			673
"	Robert W.	etal		^{case} Lower Financial Services	Jan	1	1990	9 am	Jan	15	1990	Mar	1	1990		modification			664
															agree.	192		665	
															modification			369	
															agree.	193		370	

Filing Docket and General Index to Realty Deeds and Mortgages — GRANTORS

COTT FAMILY NAME INDEX No. 1-Split
Copyright 1933 A122559

☞ Open at Proper Tab according to First Letter or Letters of
Name and refer to Buff Sub-Index sheet for page reference.

Made by The Cott Index Company, Columbus, Ohio
Foote & Davies, Inc., Atlanta, Georgia

(1)

GRANTORS FAMILY NAMES	GIVEN NAMES ABCDEFGH	GIVEN NAMES IJKLMNO	GIVEN NAMES PQRSTUVWXYZ	GRANTEES	DATE OF FILING				DATE OF INSTRUMENT			DATE OF RECORD			LOCATION OF PROPERTY OR OTHER DESCRIPTION	KIND OF INST.	BOOK	PAGE
					Month	Day	Year	Hr. M.	Month	Day	Year	Month	Day	Year				
Home	Carrie Mae			Adrian Housing Corp	Sept	30	1968	2:30 PM	Sept	20	1968	Sept	30	1968	1.5 acres - 327' S. M. Dist.	DL	115	3-5
Home	O. Wendell, Jr			Georgia Pacific	June	23	1969	AM	June	1	1969	June	23	1969	3 Tracts 79 acres Wilkerson & Lawrence	TL	117	488-92
"	Andrew T. & d			Governor of State of Ga	Dec	8	1969	AM	Dec	8	1969	Dec	8	1969	1 acre 327' S. M. Dist.	County Bond	118	613-4
"	Joe Jr.			John E. Taylor et al	Feb	26	1970	AM	Feb	-	1970	Feb	26	1970	1 acre 327' S. M. Dist.	WD	119	308-9
"	"			Loggins & Taylor et al	"	"	"	"	"	"	"	"	"	"	"	"	"	"
"	O. Wendell, Jr			Cordale Production Credit	Mar	28	1970	AM	Nov	23	1970	Nov	25	1970	3 Tracts in Wilkerson & Lawrence	DL	121	189
"	Elmore			Southern Contracting Supply Co	Sept	1	1971	AM	June	22	1971	Sept	1	1971	1/2 acre 327' S. M. Dist.	DL	123	207-8
"	Andrew T.			Pawley's Home, Inc	Nov	2	1971	PM	Nov	2	1971	Nov	2	1971	Satisfied Deed Mar 28, 1987	DL	123	451-454
"	Carrie Mae			C. J. T. Financial Services	Nov	15	1971	AM	Nov	12	1971	Nov	18	1971	1/2 acre 327' S. M. Dist.	DL	123	555-557
"	Joe & Frances			Southern Contracting Supply Co	Nov	12	1971	AM	Nov	21	1971	Jan	12	1972	1/2 acre 327' S. M. Dist.	DL	124	101-3
"	Carrie Mae et al			Wilkerson County	Aug	10	1972	PM	Dec	2	1971	Aug	10	1972	1/2 acre 327' S. M. Dist.	DL	125	65C
"	Joe, Sr.			Dixie Service Corp	Sept	22	1972	AM	Aug	14	1972	Sept	22	1972	Satisfied Deed Aug 22, 1985	DL	125	215-6
"	O. Wendell, Jr.			Cordale Production Credit	Oct	29	1973	AM	Oct	24	1973	Oct	29	1973	3 Tracts in Wilkerson & Lawrence	DL	129	190-1
"	Willie C. & Susie V.			Clair Smith	Aug	3	1974	AM	July	31	1974	Aug	3	1974	1/2 acre 327' S. M. Dist.	WD	131	533
"	Susie V.			David Smith	Aug	3	1974	AM	July	31	1974	Aug	3	1974	Satisfied Deed Aug 2, 1986	DL	131	535-537
"	John D.			First Federal Savings and Loan of Dublin	Mar	31	1975	PM	Mar	21	1975	Mar	31	1975	1.5 acres - 327' S. M. Dist.	DL	133	396-400
"	Carrie Mae			Wilkerson County Bank	Mar	1	1976	PM	Feb	26	1976	Mar	1	1976	1/2 acre 327' S. M. Dist.	DL	133	299-301

Filing Docket and General Index to Realty Deeds and Mortgages — GRANTORS

(1)

COTT FAMILY NAME INDEX No. 1-Split
Copyright 1933 A122559

Open at Proper Tab according to First Letter or Letters of Name and refer to Buff Sub-Index sheet for page reference.

REG. U. S. PAT. OFFICE *Chamblatt* County Indexes Since 1889
An Identifying Trade Mark

GRANTORS FAMILY NAMES	GIVEN NAMES ABCDEFGH	GIVEN NAMES IJKLMNO	GIVEN NAMES PQRSTUVWXYZ	GRANTEES	DATE OF FILING				DATE OF INSTRUMENT			DATE OF RECORD			LOCATION OF PROPERTY OR OTHER DESCRIPTION	KIND OF INST.	BOOK	PAGE
					Month	Day	Year	Hr. M.	Month	Day	Year	Month	Day	Year				
Haene	O. Wendell			<i>Cordelia</i> Production Credit Assn.	Oct.	12	1976	7:30 PM	Oct.	7	1976	Oct.	12	1976	<i>1st Satisf'd W/ff Record 9-18-80</i>	<i>50/160</i>	572	
"	O. Wendell Jr.			Small Business Administration	Feb.	27	1978	am	Feb.	15	1978	Feb.	27	1978	<i>prop in Wilkerson & Lawrence</i>	<i>50B</i>	146 19-	
"	Andrew J. + Gloria H.			Arco Financial Services of Georgia, Inc.	Feb.	28	1978	11:20 am	Feb.	24	1978	Feb.	28	1978	<i>Satisf'd - June 14, 1986</i>	<i>5/160</i>	146 43- 44	
Horn	Mrs. David			Atks C. Gaskrough	Nov.	7	1978	9:30 am	Nov.	4	1978	Nov.	7	1978	<i>140 acres - Third Land Dist.</i>	<i>148</i>	519-21	
"	Mrs. David			Edward Allen Gaskrough of Georgia, Inc.	Nov.	4	1978	9:30 am	Nov.	4	1978	Nov.	7	1978	<i>140 acres - Third Land Dist.</i>	<i>148</i>	519-21	
Hoene	Andrew J., et al			Arco Financial Services	Dec.	18	1979	11:15 am	Dec.	14	1979	Dec.	18	1979	<i>3/2000 7/2/81 2/1/81 2/1/81</i>	<i>50/163</i>	60- 61	
"	Gloria H., et al			" " " " " "	"	"	"	"	"	"	"	"	"	"	"	"	"	
"	O. Wendell, Jr.			United States of America	Aug.	13	1980	2 PM							<i>Divers Property</i>	<i>FS</i>	80-403	
"	O. Wendell, Jr.			United States of America	Aug.	13	1980	4:30 PM	Aug.	13	1980	Aug.	13	1980	<i>Divers Property</i>	<i>80</i>	154 728 726	
"	Andrew J. + Gloria H.			Arco Financial Services, Inc.	July	13	1981	11:30 am	July	8	1981	July	13	1981	<i>3/2000 7/2/81 2/1/81 2/1/81</i>	<i>50/168</i>	381- 382	
"	O. Wendell, Jr.			United States of America	Sept.	24	1981	1 PM							<i>Divers Property</i>	<i>FS</i>	81-337	
"	O. Wendell Jr.			United States of America	Sept.	24	1981	1 PM	Sept.	23	1981	Sept.	24	1981	<i>792.21 ac. Wilkerson & Lawrence Land for # 127, 133, 134, 135</i>	<i>50D</i>	159 131- 136	
"	Elnora			Rife Finance Corp of Ga.	Mar.	17	1982	11:55 am	Mar.	16	1982	Mar.	17	1982	<i>4/2000 3/20/85 1/5/85</i>	<i>50/165</i>	18- 561-	
Home	Ice			Edgar H. Brewer Ocbree Electric Membership Corp.	June	2	1982	4 PM	May	28	1982	June	2	1982	<i>Satisf'd - August 13, 1985</i>	<i>50/161</i>	563	
"	Carrie Mae			Membership Corp.	June	28	1983	11:30 am	May	18	1983	June	30	1983	<i>Right of way</i>	<i>165</i>	106 143-	
"	John H. + Quetta B.			Newest Financial Sa., Inc.	June	30	1983	12 noon	June	27	1983	July	7	1983	<i>1.5 Satisf'd July 21, 1987</i>	<i>5/165</i>	144	
"	Willie C.			Cheryl Marie Home	Nov.	2	1983	4 PM				Nov.	10	1983	<i>1/4 acre - town of Durinton</i>	<i>WD</i>	166 408	

This Index approved and adopted for use in the Counties of Georgia pursuant to the Act approved August 8, 1916, providing for uniform records throughout the State.

Filing Docket and General Index to Realty Deeds and Mortgages—GRANTORS

Clifford Walker, Attorney General.

Refer to SUB-INDEX in front portion of book for Alphabetical Arrangement and Page Reference to Names in this Index

Cott's Patented Index Systems. Owned and manufactured by Walker, Evans & Cogswell Co., Charleston, S. C.

N. B.—This system of indexing is patented, and same covers both the Sub-Index and sheets comprising the General Index. The Loose Leaf Binder is also patented, both being the patents of C. M. COFF, Walker, Evans & Cogswell Co., of Charleston, S. C., are owners of these patents, and furnish these Sheets and Binders in North Carolina, South Carolina, Georgia, Florida and Alabama.

GRANTORS FAMILY NAMES	GIVEN NAMES A B C D E F G H	GIVEN NAMES I J K L M N O	GIVEN NAMES P Q R S T U V W X Y Z	GRANTEES	DATE OF FILING				DATE OF INST'MT			DATE OF RECORD			LOCATION OF PROPERTY OR OTHER DESCRIPTION	Kind of Inst'mt	Book	Page	
					Month	Day	Year	Hour	Min	Month	Day	Year	Month	Day					Year
Noen	David			Mrs E. N. White	May	7	1921	8		May	4	1921	May	7	1921	506. acres. Plat No. 108, 110, & Part of 117. Book 37 (1878-1900) p. 412	D. B.	37	540-1
"	"	Mrs Clifford		Rogh Burke	Feb	9	1923	2		Jan	18	1923	Feb	10	1923	1/10 intust. 358 acres. 23rd Dist.	Quit claim	39	256
Horne	Mrs J. W.			M. Shepherd	"	27	"	8		Feb	21	"	Mar	1	"	1/3 intust. Lat #2, Block 21	M. D.	40	153
Horn	David			J. F. Lard Jr	July	5	"	"		"	27	1922	July	11	"	Wattsford June 4, 1921 (A. B.) 1/4 acres. 14 acres. 14 acres.	Lease	39	299
Noen	David			W. C. Parker & Co	"	24	1924	2		July	24	1924	"	24	1924	Mining Lease &	option	39	445
"	David			Mary J. Horn	June	19	1925	8		Jan	4	1890	June	19	1925	1/4 of 100 acres. Lat 230, 3rd Dist.	M. D.	39	578
"	David			Eli B. Hubbard	Dec	30	"	"		Dec	29	1925	Dec	31	"	6.66 acres. N. W. Dist.	option	41	33
"	David			J. E. Butler	Jan	14	1924	"		June	2	"	Jan	14	1924	Satisfied May 10th, 1928 (A. B.) 500 acres. 2nd Dist. & 1st Dist.	Quit	35	259
"	David			J. F. Lard Jr.	Mar	17	"	"		Mar	15	1924	Mar	18	"	1/10 of 100 (A. B.) Satisfied for damage	agreement	41	68
"	David			Georgia Southern Power Co	Dec	18	"	"		Sept	2	"	Dec	29	"	100 foot strip. Lat 119, and 120, 3rd Dist. East		41	220-1
"	David			Winston Bank	May	25	1927	2		May	20	1927	May	25	1927	Satisfied May 4th, 1928 (A. B.) 500 acres. N. W. Dist.	D. B.	42	456
"	David			J. E. Butler	July	18	"	8		June	4	"	July	18	"	Satisfied Aug. 4th, 1928 (A. B.) 500 acres.	D. B.	42	460
"	David			Milkinson & Co	Apr	14	1928	2		Oct	1	1928	Apr	16	1928	Satisfied Aug. 4th, 1928 (A. B.) 1/4 of 100 acres.	D. B.	42	543
"	David			The Federal Land Bank	July	5	"	8		July	-	"	July	5	"	Satisfied May 19, 1928 (A. B.) 350 acres. 3rd Dist.	D. B.	45	572-3
"	David			Winston Bank	"	31	"	2		"	31	"	"	31	"	Satisfied Dec. 13, 1928 (A. B.) 200 acres.	D. B.	42	587

This Index approved and adopted for use in the Counties of Georgia pursuant to the Act approved August 8, 1916, providing for uniform records throughout the State.

Filing Docket and General Index to Realty Deeds and Mortgages—GRANTORS

Cott's Patented Index System. Owned and manufactured by Walker, Evans & Cogswell Co., Charleston, S. C.

(1) Clifford Walker, Attorney General.

Refer to SUB-INDEX in front portion of book for Alphabetical Arrangement and Page Reference to Names in this Index

GRANTORS FAMILY NAMES	GIVEN NAMES A B C D E F G H	GIVEN NAMES I J K L M N O	GIVEN NAMES P Q R S T U V W X Y Z	GRANTEES	DATE OF FILING				DATE OF INST'MT			DATE OF RECORD			LOCATION OF PROPERTY OR OTHER DESCRIPTION	Kind of Inst'mt	Book	Page	
					Month	Day	Year	Hour	Min	Month	Day	Year	Month	Day					Year
Norn	David			Eli B. Hubbard	Oct	11	1928	2	pm	Oct	11	1928	Oct	17	1928	606 acres, N.H. Dist.	agreement	41	485
"	David			Eli B. Hubbard et al	Nov	10	"	"	"	Nov	10	"	Nov	12	"	606 acres, N.H. Dist.	W.D.	46	81
"	Mrs Clifford et al			Mrs. Millie A. Burke	May	31	1937	"	"	Aug	1907	June	1st	1934	(358.2) in 23 District	W.D.	52	74	
"	David			The Middlesex Banking Co	Mar	12	1935	9	am	Feb	12	1935	Mar.	12	1935	606 acres in 3rd Land District	Release	52	209
"	David			Eli B. Hubbard	Apr	30	1936	9	am	Apr	23	1936	May	5	1936	606 acres in 2nd Land Dist	W.D.	52	398
"	Mrs J. W. et al			State Highway Board of Ga	July	6	"	2	pm	Not given	July	6	"	"	"	3.271 acres land, Right of way	W.D.	60	318
"	Mrs Zula Shepherd et al			J. E. Bloodworth	Mar	10	1937	6	am	Mar	4	1937	Mar	10	1937	Storehouse and lot in Gordon	W.D.	59	553
"	David			Wilkinson Co. Bank	Sept	30	1939	9	am	Sept	28	1939	Sept	30	1939	75 acres land in 330 2nd Dist.	W.D.	64	70
"	David			H. A. Hall	Dec	4	"	11:41	am	Oct	1	1896	Dec	4	1939	186 acres land in 3rd Land Dist	W.D.	57	445
"	David			Mrs J. L. Rogers	Sept	12	1940	2	pm	Sept	12	1940	Sept	12	1940	75-acre land in 330 2nd Dist.	"	61	437
"	Lizzie			Robert F. Murphy	Feb	26	1942	2	pm	July	31	1942	Feb	26	1942	50 Acres Land High Hill	"	61	423
"	Mrs Julia R.			E. D. Stucky	April	19	1943	3	pm	Apr	17	1943	Apr	19	1943	20 1/2 Acres Land in Gordon	"	67	452
Home	Mrs Zula Shepherd			Mrs Corrie Smith et al	Dec	15	1947	2	pm	Nov	1947	Dec	15	1947	tract of land in Gordon	W.D.	77	483	
"	Julius Adair et al			B. S. Sharp, Wells et al Ming, W. Wells et al	Mar	23	1948	9	am	Mar	12	1948	Mar	23	1948	Lot 257.2 58.2 47.8 268 in 4th Land Dist	W.D.	77	564
"	Joe			E. H. Brown	Nov	7	1955	9	am	Oct	23	1955	Nov	7	1955	Lot near Fremont	W.D.	79	120
"	Willie C.			Southwest Co	June	11	1956	9	am	May	8	1956	June	18	1956	Lot near Fremont	W.D.	76	69

Filing Docket and General Index to Realty Deeds and Mortgages — GRANTORS

(1)

REG. U. S. PAT. OFFICE *Chas. McCott* County Indexes Since 1888 An Identifying Trade Mark

Open at Proper Tab according to First Letter or Letters of Name and refer to Buff Sub-Index sheet for page reference.

COTT FAMILY NAME INDEX No. 1-SPLIT © 1948 Made By The Cott Index Company, Columbus, Ohio Mfg. Cott Patent Index Systems

GRANTORS FAMILY NAMES	GIVEN NAMES ABCDEFGH	GIVEN NAMES IJKLMNO	GIVEN NAMES PQRSTUWXYZ	GRANTEES	DATE OF FILING				DATE OF INSTRUMENT			DATE OF RECORD			LOCATION OF PROPERTY OR OTHER DESCRIPTION	KIND OF INST.	BOOK	PAGE
					Month	Day	Year	Hr. M.	Month	Day	Year	Month	Day	Year				
Home,	Andrew	J. &	Gloria H.	First Family Financial Services Inc. & Co	Apr	25	1986	2:45 pm	Apr	24	1986	Apr	29	1986	3/4 acre - 32 nd (Quinton) LMD	D 5D	175	235-237
"	Andrew			The Gordon Bank	June	11	1987	am	May	29	1987	June	11	1987	0.57 acre - 32 nd LMD	D 3D	175D	473-478
"	John H.,	Andrew &	Willie et al	Maggie Home Kewes et al	Jan	5	1988	am	Jan	-	1988	Jan	12	1988	1/2 acre - 32 nd (Quinton) LMD	D 5D	182	633-634
"	Elce, Jr.			Mary Frances Pitts et al	"	"	"	"	"	"	"	"	"	"	"	"	"	"
"	"	"	"	John H. Home et al	"	"	"	"	"	"	"	"	"	"	"	"	"	"
"	"	"	"	Lizzie Pitts et al	"	"	"	"	"	"	"	"	"	"	"	"	"	"
"	"	"	"	Andrew Home et al	"	"	"	"	"	"	"	"	"	"	"	"	"	"
"	"	"	"	Willie Home et al	"	"	"	"	"	"	"	"	"	"	"	"	"	"
"	Frankie Lee &	Vickie L.		Edgar G. Brewer dba Lee Leans	May	11	1988	am	-	-	1988	May	16	1988	0.34 acre L4#13, block A; Brewer Sub.	D 5D	184	220-222
"	Carrie Mae			Dapley Finance Corp	Sept	6	1988	am	Aug	31	1988	Sept	9	1988	Sanitized May 24, 1989	D 5D	185	528-530
"	Ira Lee			Wilkinson County Bank	Sept	27	1988	pm	Sept	26	1988	Oct	6	1988	L4#10+24, block E - Brewer Sub	D 3D	186	48-50
"	Frankie			George E. M. C.	Dec	13	1988	pm	Oct	24	1988	Dec	16	1988	Right of Way	Page	187	370
"	Susie N. &	Cheryl Marie		Carroll Lee Beverly L. Taylor	Mar	16	1989	am	Mar	7	1989	Mar	16	1989	0.33 acre - 32 nd LMD	WD	188	483
"	O. Wendell, III			Ben H. Hall, Jr.	Apr	19	1989	pm	Nov	23	1988	Apr	26	1989	310.97 acres - L4#133+134, Duffin LMD	WD	189	88
"	Carrie Mae			Dapley Finance Corp. dba Lee Leans	May	26	1989	am	May	22	1989	June	7	1989	Sanitized June 5, 1990 L4#10, Duffin LMD	D 3D	189	505-507
"	Ira Lee et al			Exchange Bank	Nov	27	1989	am	Nov	17	1989	Nov	28	1989	L4#4, B1 A; H. Lee et al	5D	192	170-173
"	Andrew &	Gloria		First Family Financial Services, Inc.	Nov	28	1989	pm	Nov	24	1989	Dec	4	1989	3/4 acre - 32 nd (Quinton) LMD	5D	192	218-220

Filing Docket and General Index to Realty Deeds and Mortgages—GRANTORS

Refer to SUB-INDEX in front portion of Book for Alphabetical Arrangement and Page Reference to Names in this Index

Cott Patented Index Systems.
Manufactured by Geo. D. Barnard Sta. Co., St. Louis, Mo.

GRANTORS FAMILY NAMES	GIVEN NAMES ABCDEFGHIJ	GIVEN NAMES JKLMNO	GIVEN NAMES PQRSTUVWXYZ	GRANTEES	DATE OF FILING				DATE OF INSTRUMENT			DATE OF RECORD			LOCATION OF PROPERTY OR OTHER DESCRIPTION	KIND OF INST'MT	BOOK	PAGE
					MONTH	DAY	YEAR	HR. M.	MONTH	DAY	YEAR	MONTH	DAY	YEAR				
Howard,		John		James Gibson											Deed C	222		
"		James M.		W ^m H. Couley											" C	63	60	
"		Gade		Sanctuary Baptist Co.											" C	684		
"		Gas. M.		O. H. P. Rawls											" A	422		
"		H. M.		H. A. Hall					Apr. 19	1895		Apr. 26	1895		" O	414-15		
"		Rufus J.		Geo. F. John G. E. M. M. M. Cauley					Oct. 24	1903		Feb. 16	1904		" X	349		
"		R. J.		C. O. Butler					Nov. 30	1906		Dec. 11	1906		" Y	104		
"	H. P.			Frankie Turner	Apr. 20	1911	8am		Jan. 30	1911		Apr. 20	1911		" 13	533		
"	H. P.			B. A. Kobler	Mar. 26	1912	7pm		Mar. 19	1911		Nov. 27	1912		" 16	352-3		
"	H. P.			J. T. Bales & E. Hightower	Sept. 12	1913	8am		Sept. 5	1913		Sept. 12	1913		" 13	625-6		
"	H. P.			James G. Howard	Sept. 13	1915	2pm		Sept. 7	1915		Sept. 13	1915		" 23	515		
"		J. J.		L. B. Turner	Nov. 17	1915	10am		Oct. 18	1915		Nov. 18	1915		" 23	528		
"		Gas. G.		L. B. Turner	Nov. 17	1915	10am		Oct. 18	1915		Nov. 18	1915		" 23	528		
"	H. P.			H. P. Harville	Apr. 7	1916	2pm		Apr. 4	1916		Apr. 7	1916		" 29	56		
"		W ^m R.		Payton Bell	Aug. 6	1917	2pm		Aug. 1	1917		Aug. 6	1917		" 23	255		

Filing Docket and General Index to Realty Deeds and Mortgages—GRANTORS

9

Refer to SUB-INDEX in front portion of Book for Alphabetical Arrangement and Page Reference to Names in this Index

Cott Patented Index Systems.
Manufactured by Geo. D. Barnard Sta. Co., St. Louis, Mo

GRANTORS FAMILY NAMES	GIVEN NAMES ABCDEFGH	GIVEN NAMES IJKLMNO	GIVEN NAMES PQRSTUVWXYZ	GRANTEES	DATE OF FILING				DATE OF INSTRUMENT			DATE OF RECORD			LOCATION OF PROPERTY OR OTHER DESCRIPTION	KIND OF INST'MT	BOOK	PAGE
					MONTH	DAY	YEAR	HR. M.	MONTH	DAY	YEAR	MONTH	DAY	YEAR				
Howard	Geo. M.			J. F. Cook, C. H. Smith	June	7	1920	2 p.m.	June	1	1920	June	7	1920	deed	29	485	
"				Robt. F. B. Chambers	June	15	1920	2 p.m.	June	14	1920	June	15	1920	"	30	416	
"	G. M.			J. F. Cook	May	17	1920	2 p.m.	May	6	1920	May	17	1920	Real Estate	note	37	217
"	G. M.			J. F. Cook	May	26	1920	4 a.m.	May	24	1920	May	26	1920	"	"	37	234-5
"	G. M.			C. H. Smith	May	26	1920	4 a.m.	May	22	1920	May	26	1920	"	"	37	233-4

Filing Docket and General Index to Realty Deeds and Mortgages—GRANTORS

Clifford Walker, Attorney General.

Refer to SUB-INDEX in front portion of book for Alphabetical Arrangement and Page Reference to Names in this Index

Cott's Patented Index Systems. Owned and manufactured by Walker, Evans & Cogswell Co., Charleston, S. C.

GRANTORS FAMILY NAMES	GIVEN NAMES A B C D E F G H	GIVEN NAMES I J K L M N O	GIVEN NAMES P Q R S T U V W X Y Z	GRANTEES	DATE OF FILING				DATE OF INST'MT			DATE OF RECORD			LOCATION OF PROPERTY OR OTHER DESCRIPTION	Kind of Inst'mt	Book	Page	
					Month	Day	Year	Hour	Month	Day	Year	Month	Day	Year					
C	Howard	Sallie		P. H. Carswell	Sept	5	1921	8 am	Jan	25	1921	Sept	5	1921	55 acres, Lat no. 190, 2nd Dist	W.D.	30	615	
	"	N. D.		Mrs. Maggie J. Howard	Dec	24	"	"	"	15	1918	Dec	28	"	1/3 interest 202 1/2 acres	W.D.	40	287	
	"	B. F.	et al	Allen Davidson	Sept	11	1924	2 pm	Sept	9	1924	Sept	15	1924	"	W.D.	40	287	
	"	J. B.	et al	"	"	"	"	"	"	"	"	"	"	"	"	W.D.	40	287	
	"	W. D.	agent et al	J. O. Davidson et al	Nov	18	"	"	Nov	4	"	Nov	20	"	105 acres, 352nd Dist	B.F.	39	481	
	"	Mrs. Maggie J.	et al	The Federal Land Bank of Columbia	Apr	25	1925	8 am	Apr	25	1925	Apr	28	1925	55 1/2 acres, 355 1/2nd Dist	W.D.	44	215-20	
	"	N. D.	et al	"	"	"	"	"	"	"	"	"	"	"	"	W.D.	40	374	
	"	N. D.		Mrs. Maggie J. Howard	May	4	"	"	"	"	"	May	4	"	40 acres, 352nd Dist, G.M.	W.D.	40	374	
	"	N. D.		W. L. Carswell	Jan	14	1927	"	July	23	"	Jan	24	1927	Timber on 20 acres, P.C. Dist.	Leas	41	235	
	"		J. M.	W. H. Cawley												Deed	C	63	
D	"	Lattie	A. F. Collins								Oct	29	1904	June	12	1905	"	V	126
	"	Mrs. J. W.	et al	W. W. Brooks	Jan	25	1936	2 pm	Jan	25	1936	Jan	27	1936	100 acres "ced. return plan"	W.D.	46	587	
	"	H. B.	et al	C. B. Hawkins	Sept	28	1942	12:00	Sept	21	1942	Sept	28	1942	95 acres, 23rd Land Dist, 353 1/2 44 Dist	"	67	3445	
	"	Mrs. Maggie J.	et al	C. B. Hawkins	"	"	"	"	"	"	"	"	"	"	"	"	"	"	
	"	Mera		H. E. Stephens	Dec	9	1955	9 am	Dec	7	1955	Dec	12	1955	Lat in Formosa	W.D.	92	379	
"	Mildred A.		Tra King	June	21	1956	10 am	June	15	1956	June	25	1956	55 acres, 355 1/2nd Dist, 1956					

N. B.—This system of indexing is patented, and same covers both the Sub-Index and sheets comprising the General Index. The Loose Leaf Binder is also patented, both being the patents of C. M. COFF, Walker, Evans & Cogswell Co., of Charleston, S. C., are owners of these patents, and furnish these Sheets and Binders in North Carolina, South Carolina, Georgia, Florida and Alabama.

This Index approved and adopted for use in the Counties of Georgia pursuant to the Act approved August 8, 1916, providing for uniform records throughout the State.

Filing Docket and General Index to Realty Deeds and Mortgages—GRANTORS

Cott Patented Index Systems.
Manufactured by Geo. D. Barnard Sta. Co., St. Louis, Mo.

Refer to SUB-INDEX in front portion of Book for Alphabetical Arrangement and Page Reference to Names in this Index

(11)

GRANTORS FAMILY NAMES	GIVEN NAMES ABCDEFGH	GIVEN NAMES IJKLMNO	GIVEN NAMES PQRSTUVWXYZ	GRANTEES	DATE OF FILING				DATE OF INSTRUMENT			DATE OF RECORD			LOCATION OF PROPERTY OR OTHER DESCRIPTION	KIND OF INST'MT	BOOK	PAGE
					MONTH	DAY	YEAR	HR. M.	MONTH	DAY	YEAR	MONTH	DAY	YEAR				
Hinton "	Jeffery J.	Donna B.	Sarah	N.A. Carswell Pres. First Federal Savings Loan Assn. of M'ville	July	2	1986	9 am	June	26	1966	July	3	1986	1505 2nd	Deed D SD	A 174	8 31 34

This Index approved and adopted for use in the Counties of Georgia pursuant to the Act approved August 8, 1916, providing for uniform records throughout the State.

Filing Docket and General Index to Realty Deeds and Mortgages—GRANTORS

Cott Patented Index Systems.
Manufactured by Geo. D. Barnard Sta. Co., St. Louis, Mo.

(12)

Refer to SUB-INDEX in front portion of Book for Alphabetical Arrangement and Page Reference to Names in this Index

GRANTORS FAMILY NAMES	GIVEN NAMES ABCDEFGHIJ	GIVEN NAMES KLMNOP	GIVEN NAMES QRSTUVWXYZ	GRANTEES	DATE OF FILING				DATE OF INSTRUMENT			DATE OF RECORD			LOCATION OF PROPERTY OR OTHER DESCRIPTION	KIND OF INST'MT	BOOK	PAGE
					MONTH	DAY	YEAR	HR. M.	MONTH	DAY	YEAR	MONTH	DAY	YEAR				
Houser	G. P.			N. P. Baum.	July	22	1912	8am.	July	20	1912	July	22	1912	Deed	17	535-6	

Filing Docket and General Index to Realty Deeds and Mortgages—GRANTORS

Refer to SUB-INDEX in front portion of Book for Alphabetical Arrangement and Page Reference to Names in this Index

GRANTORS FAMILY NAMES	GIVEN NAMES ABCDEFGH	GIVEN NAMES IJKLMNO	GIVEN NAMES PQRSTUVWXYZ	GRANTEES	DATE OF FILING				DATE OF INSTRUMENT			DATE OF RECORD			LOCATION OF PROPERTY OR OTHER DESCRIPTION	KIND OF INST'MT	BOOK	PAGE
					MONTH	DAY	YEAR	HR. M.	MONTH	DAY	YEAR	MONTH	DAY	YEAR				
Hooks,	A.C.			B. W. Todd											Deed	B	778	
"		Thomas		E. W. Lingo											"	B	780	
"		Thomas adm.		A. R. Brundage J. D. ^{Heard}											"	C	224	
"	A.C. + wife			Wilcox Gibbs + Co.											"	C	230	
"	Daniel			Mary Collins											"	A	342	
"	Charles			J. T. Hughes											"	A	18	
"		Jonathon		Jacob Paulk											"	A	297	
"		Thos. adm. Chas. Hook		A. M. Smith											"	F	308	
"		Mrs.		J. T. Hughes											"	B	220	
"		Katie J.		Linnie V. Sanders											"	E	736	
"		John		Jeff Jordan											"	C	430	
"		Henry		J. D. Todd											"	A	386	
"		Henry		J. D. Todd											"	A	387	
"		Charles		Guilford Burney											"	B	591	
"		Jonathon		Jacob Paulk											"	A	288	
"		Henry		B. W. Todd											"	A	438	

Filing Docket and General Index to Realty Deeds and Mortgages—GRANTORS

Cott Patented Index Systems.
Manufactured by Geo. D. Barnard Sta. Co., St. Louis, Mo.

13

Refer to SUB-INDEX in front portion of Book for Alphabetical Arrangement and Page Reference to Names in this Index

GRANTORS FAMILY NAMES	GIVEN NAMES ABCDEFGHIH	GIVEN NAMES IJKLMNO	GIVEN NAMES PQRSTUVWXYZ	GRANTEES	DATE OF FILING				DATE OF INSTRUMENT			DATE OF RECORD			LOCATION OF PROPERTY OR OTHER DESCRIPTION	KIND OF INST'MT	BOOK	PAGE		
					MONTH	DAY	YEAR	HR. M.	MONTH	DAY	YEAR	MONTH	DAY	YEAR						
Hooks,	A			S. L. Kingery											Deed	D	435			
"	John + Martha			Lie. W. Butler											"	D	163			
"		Pete		Boliver H. Ray					Jan.	14	1896	Jan.	18	1896	Patty	O	697			
"	Mrs. M. J.			N. B. Baum + Bra					June	5	1888	June	18	1888	Deed	J	662			
"	Mrs. Minnie M.			J. N. Reed + A. Brown					Nov.	25	1899	Nov.	29	1899	"	U	2925			
"		J. H.		James L. Freeman					Mar.	17	1904	Mar.	25	1904	"	X	371-2			
"	B. A.			E. M. Whitehead					Mar.	22	1906	Apr.	9	1906	"	Y	65			
"	Mrs. Electa			W. J. Wall					Oct.	5	1906	Oct.	17	1906	"	Y	87			
"	"	"		W. J. Wall					Oct.	5	1906	Oct.	17	1906	"	Y	88			
"		Electa B.		Claude B. Todd					May	13	1903	Oct.	17	1906	"	X	524-5			
"		J. W.		W. J. Little				Mar.	14	1917	8 am	Mar.	13	1917	Feb.	14	1917	Patty	24	420
"	Mrs. Epsy			J. B. Stinson				July	6	1909	8 am	May	4	1909	July	6	1909	Deed	V	260
"		J. W.		The Ga. Pulp + Paper Co.				Mar.	23	1911	2 pm	Nov.	2	1909	Mar.	23	1911	"	17	131
"		J. W. et al.		Gordon Mercantile Co.				Dec.	18	1914	2 pm	Jan.	16	1908	Dec.	18	1914	"	23	131
"		M. J.		V. A. Frasure				Mar.	25	1915	8 am	Jan.	24	1888	Mar.	25	1915	"	23	149

Filing Docket and General Index to Realty Deeds and Mortgages—GRANTORS

Clifford Walker, Attorney General.

Refer to SUB-INDEX in front portion of book for Alphabetical Arrangement and Page Reference to Names in this Index

Cott's Patented Index Systems. Owned and manufactured by Walker, Evans & Cogswell Co., Charleston, S. C.

GRANTORS FAMILY NAMES	GIVEN NAMES ABCDEFGHIJ	GIVEN NAMES IJKLMNO	GIVEN NAMES PQRSTUVWXYZ	GRANTEES	DATE OF FILING				DATE OF INST'MT			DATE OF RECORD			LOCATION OF PROPERTY OR OTHER DESCRIPTION	Kind of Inst'mt	Book	Page	
					Month	Day	Year	Hour	Month	Day	Year	Month	Day	Year					
C	Hooker	Missouri et al		Mrs Patience Pyle	Sept	12	1921	8	Dec	1	1888	Sept	12	1921	Store House & Lot in Garden	Mortg	31	173	
	"	"	"	Mrs Winnie B. Jones	"	"	"	"	"	"	"	"	"	"	300 acres, 27th Dist. Lots 177-178	Mortg	31	172	
	"	E. M.		Mrs Lada E. Asbell	Apr	7	1922	2	Nov	18	1920	Apr	8	1922	Estate in 227 acres Mill Place	Grant	40	8	
	"	E. M.		Whitaker Lumber Co	June	24	"	8	June	24	1922	June	24	"	Timber on 295 acres Bethel Church	Lease	34	178-9-20	
	"	E. M.		J. F. Lowrey	Oct	28	1925	1	Oct	27	1925	Oct	29	1925	65 acres, Part "Charlie Hooker Place"	M.D.	40	425	
	"	Elicta		S. W. Ratfield	Nov	27	1924	2	"	5	1906	Nov	29	1924	10 1/4 acres, Lot # 174, 26th Dist.	M.D.	31	268	
	"	J. W. et al		Mrs A. L. Pyle	Aug	4	1927	"	Aug	4	1927	Aug	9	1927	House & Lot in Garden.	Quit	41	333	
	"	E. M.		Jasper McElrath Mfg Co	Nov	15	1928	8	Nov	1	1928	Nov	15	1928	Pine Timber 20 1/2 acres 327th Dist	Lease	41	495-8	
	H	Hooks	Thomas (adm.)		R. H. Carswell.	May	29	1919	8am	Feb.	15	1875	May	29	1919	Woods	Deed	29	378
		"	Thomas (adm.)		R. H. Carswell.	May	29	1919	8am	Feb.	15	1875	May	29	1919	"	"	29	377
"		V. B.		C. M. Hooks.	May	29	1919	8am	Feb.	14	1819	May	29	1919	"	"	31	61	
"		Geo. W.		Mrs. M. J. Hooks	Nov.	8	1919	2pm	June	3	1893	Nov.	8	1919	"	"	29	411-12	
"		J. W.		Sol Isenberg & R. L. Wood	Apr.	1	1920	8am	Mar.	25	1920	Apr.	1	1920	"	"	30	384	
"		Peter		Clara Ed. & Ada Hooks	June	5	1920	8am	Nov.	26	1915	June	5	1920	"	"	30	413	
"		V. B. et al		O. B. Lavender	Jan	29	1934	9	Dec	20	1933	Jan	31	1934	230 acres 26th Land Dist.	M.D.	50	545	
"		O. R. et al		O. B. Lavender	"	"	"	"	"	"	"	"	"	"	"	"	"	"	"

N. B.—This system of indexing is patented, and same covers both the Sub-Index and sheets comprising the General Index. The Loose Leaf Binder is also patented, both being the patents of C. M. COFF. Walker, Evans & Cogswell Co., of Charleston, S. C., are owners of these patents, and furnish these Sheets and Binders in North Carolina, South Carolina, Georgia, Florida and Alabama.

This Index approved and adopted for use in the Counties of Georgia pursuant to the Act approved August 8, 1916, providing for uniform records throughout the State.

Filing Docket and General Index to Realty Deeds and Mortgages—GRANTORS

Cott's Patented Index System. Owned and manufactured by Walker, Evans & Cogswell Co., Charleston, S. C.

(13) Clifford Walker, Attorney General.

Refer to SUB-INDEX in front portion of book for Alphabetical Arrangement and Page Reference to Names in this Index

GRANTORS FAMILY NAMES	GIVEN NAMES ABCDEFGHIJ	GIVEN NAMES JKLMNO	GIVEN NAMES PQRSTUVWXYZ	GRANTEES	DATE OF FILING				DATE OF INST'MT			DATE OF RECORD			LOCATION OF PROPERTY OR OTHER DESCRIPTION	Kind of Inst'mt	Book	Page
					Month	Day	Year	Hour	Month	Day	Year	Month	Day	Year				
Hooks	Vida Perry	etal	J. B. Lavender	J. B. Lavender	Jun	29	1934	9	Dec	20	1934	Jan	31	1934	2-30 acres 26th Land District	W-D	50	549
Hooks	Ed.		Ed. Power Company	Ed. Power Company	June	12	1929	8	June	6	1939	June	14	1939	Right of Way	Easmt	57	347-8
"	Mr. Munnie Landen		E. Brooke Lewis	E. Brooke Lewis	May	20	1944	10:30 am	May	19	1944	May	20	1944	Lot in Gordon	W-D	74	129
"	J.W.		Henry Smith & Frank Butts	Henry Smith & Frank Butts	Apr	14	1945	9	Apr	31	1945	Apr	14	1945	1-acre Land in Gordon	"	70	232
"	J.W.		Tom Brown (deceased) Myrtle She	Tom Brown (deceased) Myrtle She	"	"	"	"	"	"	"	"	"	"	"	"	1	"
"	J.W.		Duncley & Sam Hall, in trustee	Duncley & Sam Hall, in trustee	"	"	"	"	"	"	"	"	"	"	"	"	"	"
"	J.W.		P.W. Union Workers	P.W. Union Workers	"	"	"	"	"	"	"	"	"	"	"	"	"	"
"	Ed.		Ed. Power Company	Ed. Power Company	Aug	7	1944	"	Feb	7	1944	Aug	10	1944	Right of Way	Easmt	77	59
"	J.W.		Unionmen Legion No 101	Unionmen Legion No 101	Nov	15	"	"	Sept	2	1935	Nov	15	"	Lot No. 3; 4.25' in Block 13.	W-D	70	378
"	Henry		William J. Wallis	William J. Wallis	"	27	"	"	Mar	5	1852	"	27	"	133-acre Land in 3rd Land Dist.	"	77	191
"	Thomas		James Walker	James Walker	"	"	"	"	June	15	1856	"	"	"	10 1/4 acre Land Lot #5 front Land	"	"	193
"	Henry		James W. Todd	James W. Todd	"	"	"	"	Nov	22	1856	"	"	"	202 1/2 acre Land Lot #4 in front Land	EX	77	192
"	Thomas		Henry Hooks	Henry Hooks	"	"	"	"	Aug	17	1849	"	24	"	202 1/2 " " " " " " " "	Deed	77	194
"	V. B. et al		Mr. Vallie & Ryle	Mr. Vallie & Ryle	"	26	"	"	Aug	3	1948	Nov	26	1948	2-acre Land in Gordon	EX	80	190
"	C. R. et al		" " "	" " "	"	"	"	"	"	"	"	"	"	"	" " " " " " " "	"	"	"
"	John W.		Minnie & Hooker	Minnie & Hooker	Oct	16	1951	3:30 pm	Jan	7	1914	Oct	16	1951	Lot in Gordon	W-D	85	265

Filing Docket and General Index to Realty Deeds and Mortgages—GRANTORS

Refer to SUB-INDEX in front portion of Book for Alphabetical Arrangement and Page Reference to Names in this Index

Cott's Patented Index Systems,
Manufactured by Geo. D. Barnard Sta. Co., St. Louis, Mo

GRANTORS FAMILY NAMES	GIVEN NAMES ABCDEFGHIJ	GIVEN NAMES JKLMNO	GIVEN NAMES PQRSTUVWXYZ	GRANTEES	DATE OF FILING				DATE OF INSTRUMENT			DATE OF RECORD			LOCATION OF PROPERTY OR OTHER DESCRIPTION	KIND OF INST'MT	BOOK	PAGE
					MONTH	DAY	YEAR	HR. M.	MONTH	DAY	YEAR	MONTH	DAY	YEAR				
Hooker	Minnie M.			W. A. Jones	Oct	16	1951	3:30 PM	Dec	1	1900	Oct	17	1951	Lot in Gordon	Deed	85	266
"	Jahoa W.			Minnie S. Hooker	"	"	"	"	Jan	7	1914	"	"	"	"	"	85	266
"	Minnie Garden et al			Eugene Brooks et al	Nov	3	"	10:30 PM	Oct	27	1951	Nov	3	1951	1 acre in Gordon	WD	85	278
"	"	"	"	Mr Eugene Brooks et al	"	"	"	"	"	"	"	"	"	"	"	"	"	"
"	E. M.			James Barlow	Apr	28	1959	3 PM	May	1	1971	Apr	29	1959	2 acres near Bethel Church	WD	99	470
"	Mrs. M. J.			Mrs. M. B. Whitaker	May	10	1965	12:30 PM	Oct.	6	1897	May	10	1965	Tracts in Gordon	WD	109	354
"	Ed, Rev E. et al.			David Smith	Oct.	21	1965	12:30 PM	Oct	19	1965	Oct	21	1965	1/2 acre in Drominton	WD	109	574-5
"	Mrs. Mathew			Al Lawson & H. J. Lawson Executors	Dec.	1	1965	12:30 PM	Nov.	30	1965	Dec.	1	1965	Tract in Gordon	Lettr. Lien	110	81
"	Mrs Mathew			R. J. Waller Co., Inc.	Dec.	20	1965	12:30 PM	Dec.	18	1965	Dec.	22	1965	Tract in Gordon	Lien	110	112
"	Matthew and Arilla			Fred Harris	Jan	3	1970	noon	Jan	2	1970	Jan	3	1970	Lot in Gordon	WD	119	100
"	M. L.			Dugan Power Co.	Sept	15	1970	6 AM	Sept	8	1970	Sept	15	1970	Right of way	Lea	120	560
"	Matthew L. et al			The Gordon Bank	Mar	4	1975	PM	Feb.	28	1975	Mar	4	1975	Handwritten Deed October 21, 1985			235
"	Arilla S. et al			"	"	"	"	"	"	"	"	"	"	"	"	"	"	"
"	Arma et al			Harvey Curry	Jan.	24	1977	PM	Jan.	20	1977	Jan.	24	1977	1 acre - near 3 corners	WD	141	625-626
"	Matthew L & Arilla S.			The Gordon Bank	Oct	26	1989	4:40 PM	Oct	20	1989	Oct	31	1989	7 1/2 acres - City of Gordon	D	191	607-608
"	Edd & Clara			Aida Becko Rumbert	Apr.	17	1990	9:15 AM	Mar	29	1990	Apr	18	1990	diver track - 32 th GMD	WD	194	84-85

Filing Docket and General Index to Realty Deeds and Mortgages—GRANTORS

Refer to SUB-INDEX in front portion of Book for Alphabetical Arrangement and Page Reference to Names in this Index

Cott's Patented Index Systems,
Manufactured by Geo. D. Barnard Sta. Co., St. Louis, Mo

GRANTORS FAMILY NAMES	GIVEN NAMES ABCDEFGHIJ	GIVEN NAMES KLMNO	GIVEN NAMES PQRSTUVWXYZ	GRANTEES	DATE OF FILING				DATE OF INSTRUMENT			DATE OF RECORD			LOCATION OF PROPERTY OR OTHER DESCRIPTION	KIND OF INST'M'T	BOOK	PAGE
					MONTH	DAY	YEAR	HR. M.	MONTH	DAY	YEAR	MONTH	DAY	YEAR				
Books,	Peter			Ed, Clara & Ada Books	Apr	17	1990	9:15 am	Mar	29	1990	Apr	18	1990	1 acre - 32 ⁴⁴ GMD	Hydant	194	86

Filing Docket and General Index to Realty Deeds and Mortgages—GRANTORS

Refer to SUB-INDEX in front portion of Book for Alphabetical Arrangement and Page Reference to Names in this Index

Cott Patented Index Systems.
Manufactured by Geo. D. Barnard Sta. Co., St. Louis, Mo.

GRANTORS FAMILY NAMES	GIVEN NAMES ABCDEFGHIJ	GIVEN NAMES KLMNO	GIVEN NAMES PQRSTUWXYZ	GRANTEES	DATE OF FILING				DATE OF INSTRUMENT			DATE OF RECORD			LOCATION OF PROPERTY OR OTHER DESCRIPTION	KIND OF INST'MT	BOOK	PAGE
					MONTH	DAY	YEAR	HR. M.	MONTH	DAY	YEAR	MONTH	DAY	YEAR				
Honeycutt			W. E.	Henry Clay											Deed	G.	277	
"	Faithy C.			Walter C. Honeycutt											"	E.	229	
"	Faithy C.			H. B. Jackson											"	H.	652	
"			Wesley	W. J. Sandford (Trustee)											"	A.	223	
"			W. E.	W. E. Honeycutt					Aug. 12	1891	Aug. 26	1891			"	L.	263-4	
"			W. E. + Others	Heirs of H. B. Jackson					Nov. 26	1888	Dec. 7	1888			"	J.	72	
"	J. R.			To Wife + 4 Children					Jan. 14	1895	Mar. 7	1895			"	O.	293	
"	J. R.			Belver H. Ray					Jan. 15	1896	Jan. 18	1896			Partly	O.	699-700	
"	James R.			L. M. Williams her children					Jan. 25	1898	May 4	1898			"	R.	295	
"			W. E.	Mary J. Honeycutt + Guardian of W. L. Parker					Oct. 30	1893	Nov. 30	1893			Deed	M.	562	
"			W. E.	W. E. Honeycutt as + her children					Oct. 30	1893	Nov. 30	1893			"	L.	728-9	
"			W. E.	Emma D. Hatcher					Dec. 14	1892	Nov. 30	1892			"	M.	563	
"	Louis + J. M.			J. P. Jackson					Mar. 22	1902	Mar. 26	1902			"	V.	35	
"	M. F. + E. D. Hatcher			N. E. Wood					Dec. 11	1902	Dec. 11	1902			"	V.	47	
"	Willie			W. E. Honeycutt					Sept. 28	1905	June 3	1907			"	V.	204	
"	M. J.			Wilkinson County					Mar. 20	1917	Mar. 12	1917			m. D.	27	399-400	

Filing Docket and General Index to Realty Deeds and Mortgages—GRANTORS

Refer to SUB-INDEX in front portion of Book for Alphabetical Arrangement and Page Reference to Names in this Index

Cott Patented Index Systems.
Manufactured by Geo. D. Barnard Sta. Co., St. Louis, Mo.

15

GRANTORS FAMILY NAMES	GIVEN NAMES ABCDEFGHIJ	GIVEN NAMES JKLMNO	GIVEN NAMES PQRSTUVWXYZ	GRANTEES	DATE OF FILING				DATE OF INSTRUMENT			DATE OF RECORD			LOCATION OF PROPERTY OR OTHER DESCRIPTION	KIND OF INST'MT	BOOK	PAGE
					MONTH	DAY	YEAR	HR. M.	MONTH	DAY	YEAR	MONTH	DAY	YEAR				
Honeycutt		J. R.		Mrs E. A. Byington	Feb.	11	1916	4 p.m.	Feb.	11	1916	Feb.	11	1916	M.D.	26	49	
"		J. R.		Willingham Warehouse	Mar.	7	1918	8 a.m.	Mar.	6	1918	Mar.	7	1918	"	27	653	
"		W. E. F. C. et al.		E. W. Gould.	Apr.	15	1908	8 a.m.	Apr.	9	1908	Apr.	17	1908	Deed	13	115-8	
"		W. E.		E. W. Gould.	Apr.	17	1908	2 p.m.	Mar.	18	1908	Apr.	21	1908	"	X	603-4	
"		F. E.		E. W. Gould.	Apr.	17	1908	2 p.m.	Mar.	18	1908	Apr.	21	1908	"	Y	178	
"		Mrs. Lonnie J. R.		North American Baupite Co.	Feb.	18	1909	8 a.m.	Feb.	17	1909	Feb.	18	1909	"	18	97	
Honeycutt		J. R. & Lennie		National Baupite Co.	Apr.	28	1909	8 a.m.	Apr.	27	1909	Apr.	28	1909	Deed	13	235-6	
{ " and "		Faithy C.		W. L. Shelton and W. E. et al. Frank P. Eberman.	Mar.	15	1910	5 p.m.	Mar.	15	1910	Mar.	16	1910	"	13	371-2	
Honeycutt		W. E. et al.		W. L. Shelton et al	Mar.	15	1910	5 p.m.	Feb.	25	1910	Mar.	16	1910	"	13	372-3	
"		Faithy C.		W. L. Shelton & Frank P. Eberman.	Mar.	18	1910	2 p.m.	Mar.	18	1910	Mar.	19	1910	"	17	65	
"		J. R. J. M. et al.		North American Baupite Co.	Feb.	28	1911	2 p.m.	Oct.	12	1909	Feb.	28	1911	"	20	44	
"		James R. (guardian)		North American Baupite Co.	Feb.	28	1911	2 p.m.	Oct.	20	1909	Feb.	28	1911	"	19	452	
"		J. R. & Lennie		Irvington Bank	Jan.	20	1921	6 a.m.	Jan.	17	1921	Jan.	20	1921	Real Estate	M.D.	26	523

Filing Docket and General Index to Realty Deeds and Mortgages—GRANTORS

Clifford Walker, Attorney General

Refer to SUB-INDEX in front portion of book for Alphabetical Arrangement and Page Reference to Names in this Index

Cott's Patented Index Systems. Owned and manufactured by Walker, Evans & Cogswell Co., Charleston, S. C.

C	GRANTORS FAMILY NAMES	GIVEN NAMES A B C D E F G H	GIVEN NAMES I J K L M N O	GIVEN NAMES P Q R S T U V W X Y Z	GRANTEES	DATE OF FILING				DATE OF INST'MT			DATE OF RECORD			LOCATION OF PROPERTY OR OTHER DESCRIPTION	Kind of Inst'mt	Book	Page	
						Month	Day	Year	Hour	Month	Day	Year	Month	Day	Year					
C	Honeycutt	W. M.			Livi B. Cason Jr	Oct	3	1921	8 am.	Oct	1	1921	Oct	8	1921	22 acres in Gasmore Dist. (Case)	M.D.	42	55	
	"	Mrs Lorie + J. B.			Erwin Bank	"	27	"	"	"	25	"	"	27	"	150 " 4th Dist	M.D.	42	68	
	"	J. B. + Mrs. J. B.			The Federal Land Bank of Columbia	May	24	1922	"	May	23	1922	May	"	1922	34.8 acres, Lots 162, 163, 180, 181, 4th Dist	D.P.	38	1789-203	
	"	W. M.			Wilkinson County Bank	Nov	10	1923	2 pm	Nov	8	1923	Nov	10	1923	22 acres, 4th Dist -	D.P.	42	209	
	"	W. E. Edner			Dragg Lumber Co.	"	21	1924	"	"	18	1924	"	22	1924	Timber on 20 1/2 acres, Lot #181-188, 4th Dist	Lease	39	376	
	"	J. B.			J. E. Butler	May	18	1925	"	Apr	27	1922	May	19	1925	Timber on 146 1/2 acres, "Justice Place"	Lease	39	544-7	
	["	W. M.			Marnie Honeycutt	Sept	28	1924	"	Dec	"	1924	Sept	30	1924	M. F. Honeycutt Land	D.P.	41	172-3
		"	W. M.			Livi B. Cason Jr	"	14	1928	"	Nov	24	1928	"	21	1928	"	F. P.	41	447-8
		"	W. M. et al			W. E. Honeycutt Jr.	Apr	28	1931	"	Feb	11	1925	Apr	29	1931	32 1/2 acres, Lot #181, 4th Dist.	W-D	34	290-1
		"	W. E. et al			" " "	"	"	"	"	"	"	"	"	"	"	" " " " " "	W-D	34	290-1
"		W. M. et al			Mrs Ogula Page	June	4	"	"	"	"	"	June	8	"	32 1/2 acres, Lots 181, 188, 4th Dist	W-D	50	204	
"		W. E. Jr. et al			" " "	"	"	"	"	"	"	"	"	"	"	" " " " " "	W-D	50	204	
"		W. E. Jr. et al			" " "	"	"	"	"	"	"	"	"	"	"	" " " " " "	W-D	50	204	
C		"	Millie et al			Frank M. Hyde	Dec	1	"	"	Nov	28	1931	Dec	2	"	200 acres, M. F. Honeycutt Land	W-D	44	331
		"	W. E. Jr. et al			" " "	"	"	"	"	"	"	"	"	"	"	" " " " " "	W-D	44	331
		"	Marnie et al			" " "	"	"	"	"	"	"	"	"	"	"	" " " " " "	W-D	44	331
	"	"			" " "	"	"	"	"	"	"	"	"	"	"	" " " " " "	W-D	44	331	

N. B.—This system of indexing is patented, and same covers both the Sub-Index and sheets comprising the General Index. The Loose Leaf Binder is also patented, both being the patents of C. M. COIT, Walker, Evans & Cogswell Co., of Charleston, S. C., are owners of these patents, and furnish these Sheets and Binders in North Carolina, South Carolina, Georgia, Florida and Alabama.

This Index approved and adopted for use in the Counties of Georgia pursuant to the Act approved August 8, 1916, providing for uniform records throughout the State.

Filing Docket and General Index to Realty Deeds and Mortgages—GRANTORS

(15) Clifford Walker, Attorney General.

Refer to SUB-INDEX in front portion of book for Alphabetical Arrangement and Page Reference to Names in this Index

Cott's Patented Index Systems. Owned and manufactured by Walker, Evans & Cogswell Co., Charleston, S. C.

GRANTORS FAMILY NAMES	GIVEN NAMES ABCDEFGHIJ	GIVEN NAMES KLMNOP	GIVEN NAMES QRSTUVWXYZ	GRANTEES	DATE OF FILING				DATE OF INST'MT			DATE OF RECORD			LOCATION OF PROPERTY OR OTHER DESCRIPTION	Kind of Inst'mt	Book	Page	
					Month	Day	Year	Hour	Min	Month	Day	Year	Month	Day					Year
Honeycutt	J. B.			L. O. Mrs. Cook	Dec	15	1931	8	am	Dec	4	1931	Dec	18	1931	118 acres, Lots 162, 161, 150, 131, 4th Dist	Quit claim	50	256-
Honeycutt			W. E.	H. M. Shelton	Dec.	9	1911		2pm	Dec.	9	1911	Dec.	9	1911		Deed	20	63
"	"		W. E.	W. L. Shelton et al	Feb.	18	1913		9am	Dec.	18	1912	Feb.	18	1913		"	17	574-5
"	Early C.		J. R.	Honeycutt	Feb.	11	1916		2pm	Jan.	10	1916	Feb.	11	1916		"	20	259
"			W. E.	Willie Honeycutt	Jan.	2	1917		2pm	Sept.	25	1916	Jan.	3	1917		"	25	407
"	W. E. et al			O. W. Giles	Oct	19	1934		2pm	Oct	19	1934	Oct	19	1934	2.2 acres 4th land dist	W.D.	46	501
Honeycutt	J. R. et al	By the Federal Land Bank of Columbia		The Federal Land Bank of Columbia	May	8	1935		9am	May	7	1935	May	8	1935	2 tracts of land (202.27) acres in	Deed under power	52	236-7
"	Mrs J. R. (Rome) et al				"	"	"	"	"	"	"	"	"	"	"	329th Dist. 146 1/2 in 327 Dist	"	"	"
"	W. E. et al			Mrs Annie L. Ethington et al	June	10	1938		2pm	Feb.	12	1938	June	11	1938	32 1/2 acres land in 4th Dist	W.D	57	168
"	W. E. Jr. et al			"	"	"	"	"	"	"	"	"	"	"	"	"	"	"	"
"	W. E. Sr. et al			"	"	"	"	"	"	"	"	"	"	"	"	"	"	"	"
"	H. G. Jr.			Joe Borne	"	11	"		10 am	April	21	1938	"	11	"	168 1/2 " " " " " "	Deed	57	168-9
"	Emory W. & Rena			H. G. Honeycutt, Sr.	Feb	19	1986		9 am	Feb	12	1986	Feb	14	1986	Lot # TW-4, Sec 11, tract D 1505	W.D	174	479
"	H. G., Jr.			Williams Marsha Mathews	Apr	2	1986		9 am	Mar	27	1986	Apr	3	1986	Lot C-6, Sec 13, tract F; 1505 th HMD	W.D	175	42
"	H. G., Sr.			Deane Electric Mem Corp	May	6	1986		1030 am	Apr	28	1986	May	7	1986	Right of way	W.D	175	302
"	H. G., Sr.			Keith D. Mickler	June	19	1986		9 am	June	10	1986	June	23	1986	Lot # TW-4, Sec 11, tract D 1505	W.D	175	622

Filing Docket and General Index to Realty Deeds and Mortgages—GRANTORS

Clifford Walker, Attorney General.

Refer to SUB-INDEX in front portion of book for Alphabetical Arrangement and Page Reference to Names in this Index

Cott's Patented Index Systems. Owned and manufactured by Walker, Evans & Cogswell Co., Charleston, S. C.

C	GRANTORS FAMILY NAMES	GIVEN NAMES A B C D E F G H	GIVEN NAMES I J K L M N O	GIVEN NAMES P Q R S T U V W X Y Z	GRANTEES	DATE OF FILING				DATE OF INST'MT			DATE OF RECORD			LOCATION OF PROPERTY OR OTHER DESCRIPTION	Kind of Inst'mt	Book	Page
						Month	Day	Year	Hour M	Month	Day	Year	Month	Day	Year				
	Hubbard	Eli B.			Mr Clifford M. Johnson	Mar	7	1921	8	Mar	5	1921	Mar	7	1921	Latitudinal Range Subd 1922 (C.A.B.)	M.D.	42	76
	"	Eli B.			James A. Hubbard et al	"	8	"	8	"	"	"	"	12	"	Latitudinal Range Subd 1922 (C.A.B.)	M.D.	38	3-4
	"	E. B.			Osceola M. Hall	July	12	1924	8	July	8	1924	July	15	1924	Three acres at Gordon Fork Kiffin's Land Claim	Quit	39	443
	"	Eli B.			George W. Dupree	Dec	"	"	"	Dec	11	"	Dec	12	"	Range & Lat in Gordon Co.	M.D.	40	316
	"	Eli B.			W. C. Demmond	Oct	20	1925	"	Oct	19	1925	Oct	21	1925	342 acs. 371st Dist	M.D.	40	422
	"	Eli B.			Miss Lucy Hubbard	"	"	"	"	"	"	"	"	22	"	Part of Hotel in J. W. B. Co.	M.D.	44	322-3
	"	Eli B.			L. P. Glazer	Nov	5	1924	8	Nov	5	1924	Nov	8	1924	one ac. near Gordon	M.D.	40	471
	"	Eli B. et al			David Hahn	Nov	16	1928	"	Nov	10	1928	Nov	17	1928	Subdiv. of N. D. Ridge 5th 1934 (C.A.B.)	M.D.	47	15
	"	Eli B. et al			Champion Coated Paper Co.	Sept	8	1931	8	Sept	8	1931	Sept	8	1931	706 acs.	option	50	223-4
	"	Eli B. et al			V. A. Fidelity & Guaranty Co.	"	11	"	"	"	4	"	"	14	"	Power of attorney	Association	50	223-4
	"	Edinboro			Clifton Hubbard												Deed H		624
	"	Eli B.			James A. Hardie	Dec	6	1916	10AM	Nov	15	1916	Dec	6	1916		M. Deed	29	171-2
	Hubbard		Mansfield		John A. Breedlove	Dec	3	1913	8am	Apr.	3	1871	Dec.	3	1913		Deed	17	609
	"	Eli B.			The Milledgeville Banking Company	Mar	12	1935	9	Feb	28	1935	Mar	12	1935	Part of land of Mary E. et al 1936 (C.A.B.)	M.D.	50	223-4
	"	Eli B.			Home Owners Loan Corp	July	13	"	"	July	12	"	July	13	"	Part of land in Mansfield 1936 (C.A.B.)	M.D.	50	223-4
	"	Eli B.			Jeffrey M. Elbert et al	Mar	30	1936	"	Apr	23	1936	May	30	1936	606 acs. Land in 2nd Dist	M.D.	52	328

N. B.—This system of indexing is patented, and same covers both the Sub-Index and sheets comprising the General Index. The Loose Leaf Binder is also patented, both being the patents of C. M. COIT, Walker, Evans & Cogswell Co., Charleston, S. C., are owners of these patents, and furnish these Sheets and Binders in North Carolina, South Carolina, Georgia, Florida and Alabama.

Filing Docket and General Index to Realty Deeds and Mortgages—GRANTORS

Cott's Patented Index Systems. Owned and manufactured by Walker, Evans & Cogswell Co., Charleston, S. C.

(19) Clifford Baker, Attorney General.

Refer to SUB-INDEX in front portion of book for Alphabetical Arrangement and Page Reference to Names in this Index

GRANTORS FAMILY NAMES	GIVEN NAMES ABCDEFGHIJ	GIVEN NAMES KLMNO	GIVEN NAMES PQRSTUVWXYZ	GRANTEES	DATE OF FILING				DATE OF INST'MT			DATE OF RECORD			LOCATION OF PROPERTY OR OTHER DESCRIPTION	Kind of Inst'mt	Book	Page
					Month	Day	Year	Hour	Month	Day	Year	Month	Day	Year				
Hubbard	Miss Lucie			W.S. Kimey	Mar	7	1945	2 PM	Mar	6	1945	Mar	7	1945	Lot + building in Town of Zousta	WD	70	22 ^b
"	Mr Bessie et al			Kenneth Wilkain First Federal Savings and Loan Association	May	3	1947	9 AM	Jan		1947	May	3	1947	100.00 Acre Land in Judy Creek Dist	"	79	322-3
"	William E. et al			" " " "	Mar	29	1976	11:50 AM	Mar	25	1976	Mar	29	1976	Lot - Holiday Hills	SD	138	531-2
"	Linda B. et al			" " " "	"	"	"	"	"	"	"	"	"	"	" " "	"	"	"
"	W.E. et al			Acme Electric Memberships Corp., Inc	Apr	14	1976	10 AM	Mar	3	1976	Apr	14	1976	331 Dist. S.M.	Grant	138	700
"	Linda B. et al			" " " "	"	"	"	"	"	"	"	"	"	"	" " "	"	"	"
"	William E. et al			Harold Brewer	May	18	1976	11:45 AM	May	14	1976	May	18	1976	Lot - Holiday Hills	WD	139	178-9
"	Linda B. et al			" " " "	"	"	"	"	"	"	"	"	"	"	" " "	"	"	"
"	Bessie W. (Mrs. Eli B.) et al			(Mrs. William A.) Josephine N. Wills	Nov	23	1977	4:30 PM	Dec	-	1977	Nov	23	1977	1/2 acre - Town of Swinton	WD	144	732- 733
"	Bessie W. (Mrs. Eli B.) et al			(Mrs. William A.) Josephine N. Wills	Dec	7	1977	11:45 AM	Dec	2	1977	Dec	7	1977	1/2 acre - Town of Swinton	app'd WD	145	79
"	Louise			Acme Electric Memberships Corp.	Dec	29	1977	9:30 AM	Dec	8	1977	Dec	29	1977	Right of way	Em.	145	403
"	Joe M.			Leopold James Temple et al	Jan	23	1979	11 AM	Jan	10	1979	Jan	23	1979	2 Acre - Dist. 9th	WD	149	364- 365
"	"			Zenshia J. Pippin et al	"	"	"	"	"	"	"	"	"	"	" " "	"	"	"
"	Joe M.			Wayne Shepherd	Jan	16	1980	3 PM	Jan	16	1980	Jan	16	1980	35 acres - 328 th (Bloodworth) GMD	WD	153	249- 250
"	Alvina L. et al			Lajoie Seabrooks, Jr	Feb	25	1981	4 PM	Feb	13	1981	Feb	25	1981	Lot - City of Gordon	WD	156	646- 647
"	Ricky L. & Carlene H.			The Gordon Bank	Aug	4	1987	3 PM	Aug	21	1987	Aug	25	1987	Lot - City of Gordon	WD	156	361- 363

Filing Docket and General Index to Realty Deeds and Mortgages — GRANTORS

REG. U. S. PAT. OFFICE *Chambers* County Indexes Since 1888 An Identifying Trade Mark

Open at Proper Tab according to First Letter or Letters of Name and refer to Buff Sub-Index sheet for page reference.

COTT FAMILY NAME INDEX NO. 1-SPLIT © 1989 MADE BY THE COTT INDEX COMPANY, COLUMBUS, OHIO SOLD BY THE CLYDE CASTLEBERRY CO., COVINGTON, GA.

(19)

GRANTORS FAMILY NAMES	GIVEN NAMES ABCDEFGH	GIVEN NAMES IJKLMNO	GIVEN NAMES PQRSTUVWXYZ	GRANTEES	DATE OF FILING				DATE OF INSTRUMENT			DATE OF RECORD			LOCATION OF PROPERTY OR OTHER DESCRIPTION	KIND OF INST.	BOOK	PAGE
					Month	Day	Year	Hr. M.	Month	Day	Year	Month	Day	Year				
Hubbard,	Ricky L.			GA. Power Company	Dec	17	1987	9 am	Nov	15	1987	Dec	9	1987	Right of Way	Easement	182	435
"	Ricky L. & Darlene H.			First Federal Savings & Loan Assn. of Milledgeville	Dec	31	1987	9 am	Dec	29	1987	Jan	6	1988	Right of Way	Easement	182	618-621
"	Ricky L.			Georgia Power Company	Jan	14	1988	9 am	Jan	12	1988	Jan	15	1988	Right of Way	Easement	182	679
"	Ricky L.			Georgia Power Company	Jan	14	1988	9 am	Jan	12	1988	Jan	15	1988	Right of Way	Easement	182	680
"	Darlene H.			James W. (Sr.) & Janice J. Wood	Jan	29	1988	9 am	Jan	20	1988	Feb	3	1988	Tract - City of Gordon	W/D	183	30-1
"	Ricky L. & Darlene H.			First Federal Savings & Loan Assn. of Milledgeville	May	3	1988	9 am	Apr	22	1988	May	11	1988	6.1 acres - L&L 42, 5 th & D-331 st HWY	P D	184	107-111
"	William E. & Linda B.			First Federal Savings & Loan	May	27	1988	9 am	May	11	1988	June	1	1988	Lot # WF-2, Sec 26, Tract A	1505 D SD	184	376-377

Filing Docket and General Index to Realty Deeds and Mortgages—GRANTORS

Refer to SUB-INDEX in front portion of Book for Alphabetical Arrangement and Page Reference to Names in this Index

Cott Patented Index Systems.
Manufactured by Geo. D. Barnard Sta. Co., St. Louis, Mo.

GRANTORS FAMILY NAMES	GIVEN NAMES ABCDEFGHIJ	GIVEN NAMES KLMNO	GIVEN NAMES PQRSTUVWXYZ	GRANTEES	DATE OF FILING				DATE OF INSTRUMENT			DATE OF RECORD			LOCATION OF PROPERTY OR OTHER DESCRIPTION	KIND OF INST' MT	BOOK	PAGE
					MONTH	DAY	YEAR	HR. M.	MONTH	DAY	YEAR	MONTH	DAY	YEAR				
Holloman	D. A.	L. A.		Geo. W. Butler											Deed	D.	167	
"			J. J.	Adm. John R. Green											"	I	314	
"			J. J.	W. M. Whitehurst											"	B.	755	
"			J. J.	Thomas Holloman											"	A.	555	
"			J. J.	J. J. Hudson											"	A.	331	
"			J. J. + Mary J.	Joel A. Smith											"	D.	390	
"			J. J.	Holliman, J. J.											"	D.	156	
"			J. J.	Gas. A. Sheffield											"	D.	138	
"			W. J.	John R. Green											"	D.	12	
"			J. H.	Sarah J. Holloman											"	I	226	
"			J. J.	(Guardian) M. Holloman											"	A.	542	
"			J. H.	J. J. Holloman											"	A.	104-5	
Holliman	D. P.			S. L. Walden					Mar. 7	1898		Sept. 10	1898		"	S	434	
"			S. F.	W. A. Davis + Co.					Jan. 16	1900		Jan. 23	1900		"	R	773-5	
"	D. P.			Martha Allen					Dec. 11	1896		Dec. 17	1896		"	Q	273	
"			M. A.	Joel A. Smith					Nov. 27	1894		Nov. 28	1894		"	O	201	

Filing Docket and General Index to Realty Deeds and Mortgages—GRANTORS

Refer to SUB-INDEX in front portion of Book for Alphabetical Arrangement and Page Reference to Names in this Index

Cott Patented Index Systems.
Manufactured by Geo. D. Barnard Sta. Co., St. Louis, Mo.

GRANTORS FAMILY NAMES	GIVEN NAMES ABCDEFGHIJ	GIVEN NAMES KLMNOP	GIVEN NAMES QRSTUVWXYZ	GRANTEES	DATE OF FILING				DATE OF INSTRUMENT			DATE OF RECORD			LOCATION OF PROPERTY OR OTHER DESCRIPTION	KIND OF INST'MT	BOOK	PAGE
					MONTH	DAY	YEAR	HR. M.	MONTH	DAY	YEAR	MONTH	DAY	YEAR				
Holliman,	D. P.			Mrs. S. L. Walden					Sept. 26	1892		Nov. 29	1892		Deed	M	186-7	
"	Mrs. S. F.			W. A. Davis + Co.					Feb. 6	1897		Feb. 26	1897		"	Q	521-22	
"	D. P.			James R. Lewis					Dec. 27	1894		Oct. 21	1894		"	N	557-8	
"			J. J.	A. H. Rozar					Feb. 6	1893		Feb. 22	1893		"	M	279	
"	D. A.			R. B. Yarbrough					Feb. 4	1899		Mar. 30	1900		"	S	511	
"			J. J.	Plemmer B. Cummings					Nov. 13	1900		Nov. 21	1900		"	V	511	
"	Mrs. Allie A.			E. B. Lavender					Dec. 12	1902		Dec. 22	1902		"	X	192	
"	David S.			Thomas Holliman					Dec. 18	1839		Nov. 23	1903		"	X	290	
"	D. P.			William A. Etheridge					Oct. 13	1894		Feb. 23	1905		"	X	448-9	
"	E. J.			P. G. Lard					Mar. 16	1907		May 31	1907		"	V	204	
"	H. O.			Erwinton Bank	Jan. 22	1916	8 A.M.		Jan. 21	1916		Jan. 22	1916		M. Deed	26	47	
"	H. O.			Erwinton Bank	Feb. 2	1917	8 A.M.		Jan. 23	1917		Feb. 2	1917		M. Deed	26	149	
"	H. O.			" "	Jan. 28	1918	2 P.M.		Jan. 15	1918		Jan. 28	1918		M. Deed	26	241	
"			J. J. Sr.	Dublin + Lawrence Bank	Jan. 31	1918	8 A.M.		Jan. 25	1918		Jan. 31	1918		" "	24	543-4-5	
"			W. S.	Twiggs County Bank	June 27	1918	8 A.M.		Mar. 20	1918		June 27	1918		Real Estate Mortg	33	52	
Holloman			Thos. J. Sr.	Penn Mutual Life Ins. Co.	Feb. 24	1919	8 A.M.		Feb. 20	1919		Feb. 24	1919		Satisfied Art. 20-194	200-4		

This Index approved and adopted for use in the Counties of Georgia pursuant to the Act approved August 8, 1916, providing for uniform records throughout the State.

Filing Docket and General Index to Realty Deeds and Mortgages—GRANTORS

Clifford Walker, Attorney General.

Refer to SUB-INDEX in front portion of book for Alphabetical Arrangement and Page Reference to Names in this Index

Cott's Patented Index Systems. Owned and manufactured by Walker, Evans & Cogswell Co., Charleston, S. C.

GRANTORS FAMILY NAMES	GIVEN NAMES A B C D E F G H	GIVEN NAMES I J K L M N O	GIVEN NAMES P Q R S T U V W X Y Z	GRANTEES	DATE OF FILING				DATE OF INST'MT			DATE OF RECORD			LOCATION OF PROPERTY OR OTHER DESCRIPTION	Kind of Inst'mt	Book	Page	
					Month	Day	Year	Hour	Min	Month	Day	Year	Month	Day					Year
Holliman	N. O.			Irwin Bank	Nov	29	1921	8	am.	Nov	29	1921	Nov	30	1921	80 acres in Irwin Dist.	W.D.	42	86
	D. P. Sr.			Milton A. Edgar	Apr	5	1922	2	am.	Apr	5	1922	Apr	8	1922	Right of Way	W.D.	40	13
	D. P.			P. S. Carr	"	20	"	8	am.	Jan	28	1919	"	20	"	100 acres with Dist.	W.D.	40	19
	W. S.			W. J. Cook	Oct	5	1923	"	"	Nov	1	1875	Oct	15	1923	130 acres, part of lot #30, 3rd Dist.	W.D.	39	319
	O. D.			T. C. Kingery	Dec	13	"	"	"	Dec	12	1923	Dec	13	"	House & Lot in McIntosh Co.	W.D.	40	288
	D. P.			Lodge #678 K.P.	Mar	28	1924	"	"	Mar	7	1924	Mar	28	1924	One acre, lot #97, 4th Dist.	W.D.	40	288
	N. O.			Irwin Bank	Apr	22	"	"	"	"	1	"	Apr	22	"	160 acres, Irwin Dist.	W.D.	42	287
	P. J. Sr.			Grays Lumber Co	Oct	18	"	"	"	Oct	14	"	Oct	21	"	Timber on 472 acres	W.D.	39	471
	Thomas Jr. Sr.			William A. Low et al	Dec	30	1925	8	am.	Nov	21	1925	Dec	31	1925	4 1/2 acres, 2381 1/2 sq ft, 1897	W.D.	42	133-4
	N. O.			Wilkinson County Bank	Nov	20	1929	8	am.	Nov	-	1929	Nov	20	1929	120 acres, 5th Dist.	W.D.	42	409
P. J.			Central Ga. Lumber Company	Mar	24	1927	"	"	Feb	23	1927	Apr	2	1927	100 foot strip, 2nd Dist., 4th Dist.	W.D.	41	288-9	
Mrs. L. C. et al			Edgar Bros Company	Jan	1	1929	2	am.	Nov	30	1928	Jan	1	1929	40 foot strip, D. P. Holliman land, 4th Dist.	W.D.	41	501	
P. O. et al			"	"	"	"	"	"	"	"	"	"	"	"	"	W.D.	41	501	
O. D. et al			"	"	"	"	"	"	"	"	"	"	"	"	"	W.D.	41	501	
J. E. et al			"	"	"	"	"	"	"	"	"	"	"	"	"	W.D.	41	501	
J. H. et al			"	"	"	"	"	"	"	"	"	"	"	"	"	W.D.	41	501	

N. B.—This system of indexing is patented, and same covers both the Sub-Index and sheets comprising the General Index. The Loose Leaf Binder is also patented, both being the patents of C. M. COFF, Walker, Evans & Cogswell Co., of Charleston, S. C., are owners of these patents, and furnish these Sheets and Binders in North Carolina, South Carolina, Georgia, Florida and Alabama.

Filing Docket and General Index to Realty Deeds and Mortgages—GRANTORS

Cott's Patented Index Systems. Owned and manufactured by Walker, Evans & Cogswell Co., Charleston, S. C.

(21) Clifford Walker, Attorney General.

Refer to SUB-INDEX in front portion of book for Alphabetical Arrangement and Page Reference to Names in this Index

GRANTORS FAMILY NAMES	GIVEN NAMES A B C D E F G H	GIVEN NAMES I J K L M N O	GIVEN NAMES P Q R S T U V W X Y Z	GRANTEES	DATE OF FILING				DATE OF INST'MT			DATE OF RECORD			LOCATION OF PROPERTY OR OTHER DESCRIPTION	Kind of Inst'mt	Book	Page	
					Month	Day	Year	Hour	Min	Month	Day	Year	Month	Day					Year
Ballimora	Curry et al			Edgar Bear Company	Jan	1	1929	8 ²	am	Nov	30	1929	Jan	1	1929	40 part of D.O. Holliman's land	M.D.	41	501
"	H.O.			Wilkinson County Bank	Feb	13	1929	8 ⁸	am	Feb	12	1929	Feb	14	"	120 acs. 5th Dist.	D.P.S.	47	36
"	J.N. et al			H. Price Jr.	Mar	19	1930	8 ²	pm	Mar	19	1930	Mar	21	1930	Artificial Block # 3/12/31 (D.S.B.) Late 14 ^{27.25} in Block # 116, 117, 118	S.B.S.	47	116
"	E.J.			Southern Natural Gas Corporation	Oct	14	"	"	"	July	29	"	Oct	17	"	Lot 90+91, 4th Dist. Pipe Line Permit		49	456
"	H.O.			Wilkinson County Bank	Feb	28	1931	8 ⁸	am	Feb	27	1931	Feb	28	1931	120 acs. 5th Dist.	D.P.S.	49	529
"	Gachey et al			Secretary of Agriculture	Apr	15	"	"	"	Mar	24	"	Apr	15	"	Lease 1931	Inst	51	647
"	J.H. et al			J.W. Washington	May	8	"	2 ²	pm	May	8	"	May	8	"	D.P.S. Math. Haldstad	Transfer	50	197
"	H.O. per sheriff			Wilkinson County	Mar	22	1932	8 ⁸	am	Mar	1	1932	Mar	29	1932	65 acs. Taxe 1930. 863.99	S-D.	50	301-
"	H.O. per sheriff			"	Oct	21	1933	9 ⁹	am	Sept	5	1933	Oct	25	1933	60 acs. Land 1931 Taxe \$56.72	S-D	50	475-6
Holliman	H.O.			Irvington Bank	Mar	15	1919	2 ²	pm	Jan	21	1919	Mar	17	1919	Real Estate	M.D.	26	321
"	H.O.			Irvington Bank	Oct	30	1920	4 ⁴	pm	Oct	30	1920	Oct	30	1920	"	"	26	471
"	H.O.			S.C. Drake	Nov	25	1920	8 ⁸	pm	Nov	19	1920	Nov	25	1920	"	"	26	486
Holliman			J.F.	H.O. Holliman	Dec	31	1908	2 ²	pm	Dec	29	1908	Dec	31	1908		Deed	17	2
"	A.C. + Alice			E.J. Holliman	Apr	15	1909	3 ³	am	Mar	26	1909	Apr	15	1909		"	25	257
"	E.J.			Chas. S. Edgar	July	28	1909	2 ²	pm	July	28	1909	July	31	1909		"	13	254-5
"	H.O. per sheriff			Wilkinson County Bank	Jan	3	1935	9 ⁹	am	Jan	2	1935	Jan	4	1935	120 acs. Land	Deed	52	174-5

Filing Docket and General Index to Realty Deeds and Mortgages—GRANTORS

Refer to SUB-INDEX in front portion of Book for Alphabetical Arrangement and Page Reference to Names in this Index

Cott Patented Index Systems.
Manufactured by Geo. D. Barnard Sta. Co., St. Louis, Mo.

GRANTORS FAMILY NAMES	GIVEN NAMES ABCDEFGHIJ	GIVEN NAMES KLMNO	GIVEN NAMES PQRSTUWXYZ	GRANTEES	DATE OF FILING				DATE OF INSTRUMENT			DATE OF RECORD			LOCATION OF PROPERTY OR OTHER DESCRIPTION	KIND OF INST'MT	BOOK	PAGE
					MONTH	DAY	YEAR	HR. M.	MONTH	DAY	YEAR	MONTH	DAY	YEAR				
Holliman	D. P.			M. A. Edgar.	oct.	28	1909	10am	oct.	28	1909	oct.	28	1909	Deed	13	277	
Hollomon	Derril P.			Charles S. Edgar	Jan.	24	1910	2pm	Jan.	24	1910	Jan.	24	1910	"	25	286	
Hollimon	E. J.			Thom. Hampton (option)	June	27	1910	8am	June	16	1910	June	27	1910	Option	17	422	
Holliman		J. H. Jr.		H. O. Holliman	Sept.	17	1910	5pm	Sept.	17	1910	Sept.	19	1910	Deed	20	17	
"	C. G.			H. O. Holliman	oct.	4	1910	2pm	oct.	3	1910	oct.	7	1910	"	21	301	
"	E. J.			Thom. Hampton (option)	Nov.	25	1910	8am	Dec.	16	1910	Nov.	25	1910	Option	18	441	
"		Owen J.		Wm S. Holliman	Jan.	14	1911	2pm	Nov.	29	1910	Jan.	16	1911	Deed	9	436	
"	D. P.			E. J. Helton	oct.	21	1911	8am	Nov.	7	1910	oct.	21	1911	"	25	315	
"			J. J.	S. B. Whipple.	Nov.	25	1914	8am	July	2	1867	Nov.	27	1914	"	23	434-5	
Holloman	A. C.			Miss Alice Holloman	Nov.	30	1915	8am	May	1	1915	Nov.	30	1915	"	20	235	
"	D. P.			Miss Alice Holliman	Nov.	30	1915	8am	May	1	1915	Nov.	30	1915	"	20	235	
"	E. J.			Miss Alice Holliman	Nov.	30	1915	8am	Mar.	26	1909	Nov.	30	1915	"	20	235	
"	Miss Alice			D. P. Holloman & ^{Etta} Fountain	Nov.	30	1915	8am	June	11	1910	Nov.	30	1915	"	20	234	
Holliman	H. O. admr.			A. D. Holliman.	Nov.	7	1918	2pm	Oct.	7	1918	Nov.	7	1918	"	30	185	
"	F. S. (Heir)			A. D. Holliman.	Nov.	7	1918	2pm	Oct.	7	1918	Nov.	7	1918	"	30	185	
"	F. S. (Heir)			H. O. Holliman.	Nov.	7	1918	2pm	Oct.	7	1918	Nov.	7	1918	"	30	186	

Filing Docket and General Index to Realty Deeds and Mortgages—GRANTORS

Refer to SUB-INDEX in front portion of Book for Alphabetical Arrangement and Page Reference to Names in this Index.

Cott Patented Index Systems.
Manufactured by Geo. D. Barnard Sta. Co., St. Louis, Mo.

21

GRANTORS FAMILY NAMES	GIVEN NAMES A B C D E F G H	GIVEN NAMES I J K L M N O	GIVEN NAMES P Q R S T U V W X Y Z	GRANTEES	DATE OF FILING				DATE OF INSTRUMENT			DATE OF RECORD			LOCATION OF PROPERTY OR OTHER DESCRIPTION	KIND OF INSTRUMENT	BOOK	PAGE
					MONTH	DAY	YEAR	HR. M.	MONTH	DAY	YEAR	MONTH	DAY	YEAR				
Halliman,	A. D. et al			D. P. Halliman	Mar	21	1940	2 P.M.	Apr	5	1939	Mar	22	1940	101 acres land in 4th land dist.	WD	61	377
"	J. H. et al			"	"	"	"	"	"	"	"	"	"	"	"	"	"	"
"	D. P. et al			Edgar Bros Co.	July	12	1940	2:45	July	18	1940	July	12	1940	Easement Pipeline right of way	Easement	57	567
"	Herbert			Cleveland Bronze Lbr Co	Dec	18	"	9:45	Dec	17	1940	Dec	19	"	65 acre land near M. City	agmt	67	30
"	J. H.			W. C. Holder	Aug	30	1941	2:45	Aug	30	1941	Sept	1	1941	lots of land 327th dist.	WD	61	558
"	J. H.			C. L. Baker	"	"	"	4 P.M.	"	30	"	"	1	"	" " " 327 " "	"	61	559
"	O. D.			J. H. Halliman	Oct	22	"	4:45	Oct	-	1941	Oct	22	1941	" " " " " "	"	61	579
"	Mrs. J. H.			P. A. McCook	Mar	2	1942	11:30 A.M.	Dec	30	1941	Mar	2	1942	Lot #9 Block "B" in Gordon	"	"	626
"	O. D.			Georgia Power Company	Nov	9	"	2 P.M.	Sept	22	1942	Nov	10	"	Right of Way	Easement	67	362
"	J. H.			A. H. Hall	Feb	10	1944	12:30 P.M.	Feb	10	1944	Feb	10	1944	1/2 acre land H. H. room house. 4th land dist.	W.D.	70	139
"	J. P. et al			J. E. Holliman	Nov	22	"	3 P.M.	Nov	15	1938	Nov	22	"	50 acres in 5th land dist	"	"	190
"	O. D.			"	"	"	"	"	"	"	"	"	"	"	" " " " " "	"	"	"
"	J. H. et al			"	"	"	"	"	"	"	"	"	"	"	" " " " " "	"	"	"
"	D. P. et al			"	"	"	"	"	"	"	"	"	"	"	" " " " " "	"	"	"
"	J. P. et al			J. E. Holliman	"	"	"	"	"	"	"	"	"	"	20 1/2 " " " " " "	"	"	191
"	O. D.			"	"	"	"	"	"	"	"	"	"	"	" " " " " "	"	"	"

Filing Docket and General Index to Realty Deeds and Mortgages—GRANTORS

Refer to SUB-INDEX in front portion of Book for Alphabetical Arrangement and Page Reference to Names in this Index.

Cott Patented Index Systems.
Manufactured by Geo. D. Barnard Sta. Co., St. Louis, Mo.

GRANTORS FAMILY NAMES	GIVEN NAMES ABCDEFGHI	GIVEN NAMES JKLMNO	GIVEN NAMES PQRSTUVWXYZ	GRANTEES	DATE OF FILING				DATE OF INSTRUM'T			DATE OF RECORD			LOCATION OF PROPERTY OR OTHER DESCRIPTION	KIND OF INST'MT	BOOK	PAGE
					MONTH	DAY	YEAR	HR. M.	MONTH	DAY	YEAR	MONTH	DAY	YEAR				
Holliman		J. H.	et al	J. E. Holliman	Nov	22	1944	2 P.M.	Nov	15	1938	Nov	22	1944	20 2 1/2 acres land 5th land dist	W.D.	70	191
"		D.P.	et al	" " "	"	"	"	"	"	"	"	"	"	"	"	"	"	
"		D.P.		J. E. Holliman	"	"	"	"	June	17	1919	"	"	"	1/2 acre in town of Mrs. Entje	"	"	192
"	J. H.			W. W. Hall & A. W. Hall	Feb	1	1945	4 AM	Jan	1	1945	Feb	1	1945	1/2 Acre Land in 327 1/2th Dist	"	70	218
"	Mrs. Clara Chambers	et al		Jeffrey - M. Elvick & J. G. L.	Jan.	17	1946	9 AM	Jan	9	1946	Jan	17	1946	44 2 1/4 Acre Land 4th land dist	"	74	501-2
"		D. D.		Maxwell Bros Inc	Feb	19	"	10 AM	Feb	19	"	Feb	19	"	50 acres land in Irwinton Dist	Under seal	"	534
"	J. E.			H. L. Bloodworth et al	June	25	1946	1 AM	June	24	1946	June	25	1946	25 2 1/2 Acre Land 5th Land Dist	W.D. Seal	70	342
"	Roy B.			Oral L Hall	June	13	1947	"	June	4	1947	June	13	1947	472 Acre Land 3rd Land Dist	Seal	77	336-7
"	O. D.			A. P. Benson	"	27	"	2 PM	June	27	"	"	27	"	107 Acre Land in Ranch & Chuck	W.D.	77	354
"	D. P.			Holliman Home Chuck	July	21	"	"	July	1	"	July	22	"	Lot 7 Land 4th Land Dist	"	77	364
"	J. H.			Claud Edmundson	Oct	24	"	8 PM	Oct	20	"	Oct	24	"	Lot 5 and 6 in Block A 327th Dist	"	77	434-5
"	J. H.			Robert Bushner et al	Dec	19	"	10 AM	Nov	12	"	Dec	19	"	Lot 7 and 8. Block A 327th Dist	"	70	454
"	Roy B.			J. M. Betty Lbr Co	Nov	27	1948	9 AM	Nov	23	1948	Nov	27	1948	75 Acre Land Part of 472nd Land Dist	Seal et al	77	570
"	J. H. et al			Scrugg Lumber Co	Jan	11	1948	2 P.M.	Feb	23	1943	June	11	1948	agreement	Open Seal	80	49
"	Mrs. Eva P. et al			J. M. Surpley et al	Aug	4	"	2 PM	July	24	1946	Aug	4	"	175 Acre Land Round Neck	Seal	80	154-15

Filing Docket and General Index to Realty Deeds and Mortgages—GRANTORS

Refer to SUB-INDEX in front portion of Book for Alphabetical Arrangement and Page Reference to Names in this Index

Cott's Patented Index Systems,
Manufactured by Geo. D. Barnard Sta. Co., St. Louis, Mo

GRANTORS FAMILY NAMES	GIVEN NAMES ABCDEFGHIJ	GIVEN NAMES IJKLMNO	GIVEN NAMES PQRSTUVWXYZ	GRANTEES	DATE OF FILING				DATE OF INSTRUMENT			DATE OF RECORD			LOCATION OF PROPERTY OR OTHER DESCRIPTION	KIND OF INST'MT	BOOK	PAGE			
					MONTH	DAY	YEAR	HR. M.	MONTH	DAY	YEAR	MONTH	DAY	YEAR							
Holliman	J. E. et al			Edgar Beuther Co	Nov.	26	1948	2 Pm	Oct	6	1948	Nov.	28	1948	Right of way - easent	80	191-2				
"	J & W			" " "	"	"	"	"	"	29	1948	"	"	"	Eptum agrum	80	192				
"	I. P.			J. E. Holliman et al	Jan	25	1949	am	Jul	1	1947	Jan	25	1949	Holliman cemetery	80	241-2				
"	"			J. P.	"	"	"	"	"	"	"	"	"	"	"	"	"				
"	"			D. P.	"	"	"	"	"	"	"	"	"	"	"	"	"				
"	"			O. D.	"	"	"	"	"	"	"	"	"	"	"	"	"				
"	"			J. H.	"	"	"	"	"	"	"	"	"	"	"	"	"				
"	"			annie Fappell	"	"	"	"	"	"	"	"	"	"	"	"	"				
"	D. P.			Wilkinson county	aug	2	"	9 am	June	22	"	aug	8	"	O. 349 over Right of way	82	122				
"	O. D.			"	"	"	"	"	May	31	"	"	"	"	O. 183	82	137				
"	J. H.			"	"	"	"	"	"	28	"	"	"	"	O. 0918	"	140				
"	O. D.			"	"	"	"	"	"	30	"	"	"	"	O. 7667	"	141				
"	J. H.			"	"	"	"	"	Mar	3	1950	am	Oct	22	1949	Mar	2	1950	O. 127	"	185
"	J. H. et al			"	"	"	"	"	"	10	"	am	"	"	"	"	10	"	O. 23	"	162
"	J. H.			George Pauer et al	Sept	5	1952	9 am	Sept	2	1952	Sept	8	1952	Right of Way	89	110				
"	J. H.			Mrs Jennie S. Bell	Oct	22	"	4 pm	Oct	22	"	Oct	22	"	Lot in Inverton	70	640				

Filing Docket and General Index to Realty Deeds and Mortgages—GRANTORS

Refer to SUB-INDEX in front portion of Book for Alphabetical Arrangement and Page Reference to Names in this Index

Cott's Patented Index Systems,
Manufactured by Geo. D. Barnard Sta. Co., St. Louis, Mo

(21)

GRANTORS FAMILY NAMES	GIVEN NAMES ABCDEFGHIJ	GIVEN NAMES IJKLMNOP	GIVEN NAMES QRSTUVWXYZ	GRANTEES	DATE OF FILING				DATE OF INSTRUMENT			DATE OF RECORD			LOCATION OF PROPERTY OR OTHER DESCRIPTION	KIND OF INST'M'T	BOOK	PAGE
					MONTH	DAY	YEAR	HR. M.	MONTH	DAY	YEAR	MONTH	DAY	YEAR				
Holliman	J. H.			J. H. Holliman	Dec	31	1952	PM	Dec	31	1952	Dec	31	1952	5 3/4 acrs in Trumton	wd	86	8
"	J. H.			J. H. Holliman	"	"	"	"	"	"	"	"	"	"	Patented Dec 5, 1958	wd	86	520
"	J. H. et al			Thompson-Weinman et al	July	31	1953	PM	June	16	1948	July	7	1953	Quinn Tracts	wd	89	368-9
"	Mr J. H.			Robert L. Bridges	Aug	8	"	PM	Aug	-	1953	Aug	8	1953	Pat in London	wd	86	52
"	J. H.			Frank Shepherd	Sept	26	1953	am	Sept	26	1953	Sept	26	1953	of Linn Hughes	wd	83	385
"	J. H.			H. A. Miller	June	15	1955	am	Mar	1	1955	June	15	1955	Pat in det in Missouri	wd	86	131
"	J. Herbert			Minerals Chemical Corp et al	May	8	1954	am	May	2	1954	May	8	1954	224 acrs 4th & 5th rd det	wd	96	18-9
"	O. L.			Earl C. Vinson	June	5	"	pm	June	5	"	June	6	1954	Pat in mo July	wd	96	43
"	Amanda J.			Minerals Chemical Corp et al	June	8	"	am	May	29	"	June	14	"	270 acrs 4th & 5th rd det	wd	96	46-7
"	J. P.			" " " "	Sept	5	"	am	Sept	4	"	Sept	5	"	167 acrs 4th rd det	"	96	180
"	J. E. et al			Mr Fred Fagnell	Sept	5	"	pm	Sept	5	1939	Sept	5	1954	226 acrs 4th rd det	wd	86	183
"	J. P. et al			" " " "	"	"	"	"	"	"	"	"	"	"	" " " "	"	"	"
"	O. L. et al			" " " "	"	"	"	"	"	"	"	"	"	"	" " " "	"	"	"
"	J. H. et al			" " " "	"	"	"	"	"	"	"	"	"	"	" " " "	"	"	"
"	W. P. et al			" " " "	"	"	"	"	"	"	"	"	"	"	" " " "	"	"	"
"	O. L.			Mr. Sue Lague Brooks	Dec	28	"	am	Dec	27	1954	Dec	28	"	100 ac in mo city	"	96	265

Filing Docket and General Index to Realty Deeds and Mortgages — GRANTORS

COTT FAMILY NAME INDEX No. 1-Split
Copyright 1933 A122559

Open at Proper Tab according to First Letter or Letters of
Name and refer to Buff Sub-Index sheet for page reference.

Made by The Cott Index Company, Columbus, Ohio
Foote & Davies, Inc., Atlanta, Georgia

(21)

GRANTORS FAMILY NAMES	GIVEN NAMES ABCDEFGHIJ	GIVEN NAMES KLMN	GIVEN NAMES OPQRSTUVWXYZ	GRANTEES	DATE OF FILING				DATE OF INSTRUMENT			DATE OF RECORD			LOCATION OF PROPERTY OR OTHER DESCRIPTION	KIND OF INST.	BOOK	PAGE
					Month	Day	Year	Hr. M.	Month	Day	Year	Month	Day	Year				
Holliman	J. H.			M. Boyle Holliman, et al	Dec	20	1966	9:30 PM	Dec	20	1966	Dec	21	1966	Mineral rights in 1600 acres in 4 Twp. 4 S. 12 E. 111	Deed	111	521-2
"	J. H.			Mrs. Marion H. Weather, et al	"	"	"	"	"	"	"	"	"	"	"	"	"	"
"	J. H.			Mrs. Suelan H. Kerner, et al	"	"	"	"	"	"	"	"	"	"	"	"	"	"
"	J. H.			Mrs. Elaine H. Hearn, et al	"	"	"	"	"	"	"	"	"	"	"	"	"	"
"	J. H.			Harold H. Holliman, et al	"	"	"	"	"	"	"	"	"	"	"	"	"	"
"	J. H.			Michael H. Holliman, et al	"	"	"	"	"	"	"	"	"	"	"	"	"	"
"	Mrs. Lucile F.			Georgia Kadin Company	Apr.	19	1967	2 PM	Apr.	18	1967	Apr.	19	1967	175 acres in Ramoth B. Tm. Dist.	Min. Lease	112	311-12
"	J. H.			Claude Edmunds	Aug.	5	1967	4 PM	June	30	1967	Aug.	5	1967	Tract in 327th S. Tm. Dist.	WD	113	30-1
"	J. H.			Claude Edmunds	Dec.	1	1967	4 PM	Nov.	1	1967	Dec.	1	1967	lots in 327th S. Tm. Dist.	WD	113	508
"	J. H.			H. C. Holter	Dec.	29	1967	9 PM	Oct.	16	1967	Dec.	29	1967	2 m tracts in 327th S. Tm. Dist.	WD	113	570-1
"	J. H.			Carl Lee Baker	"	"	"	"	Nov.	1	1967	"	"	"	Tract in 327th S. Tm. Dist.	WD	113	572-3
"	Lucille Jackson et al			Felton Lee Selig	July	17	1968	4 PM	Nov	1964	July	17	1968	part of 2 tracts in Danville.	WD	115	129-30	
"	D.P.			Perry O. Hallman et al	aug	29	1968	am	aug	13	1968	aug	29	1968	10 3/2 acres 405 Lnd. dist	Deed	115	370
"	D.P.			Patricia H. Spright et al	"	"	"	"	"	"	"	"	"	"	"	"	"	"
"	Carl E.			J. O. Holliman et al	Nov	20	1969	am	aug	19	1968	Nov	20	1969	Lot in TMC Intyre	Deed	116	614-5
"	"			Mrs. Amanda Holliman et al	"	"	"	"	"	"	"	"	"	"	"	"	"	"
"	Charles et al			J. O. Holliman et al	Nov	20	1969	am	aug	16	1968	Nov	20	1969	"	"	116	616-7

Filing Docket and General Index to Realty Deeds and Mortgages — GRANTORS

COTT FAMILY NAME INDEX No. 1-Split
Copyright 1933 A122559

Open at Proper Tab according to First Letter or Letters of
Name and refer to Buff Sub-Index sheet for page reference.

Made by The Cott Index Company, Columbus, Ohio
Foot & Davies, Inc., Atlanta, Georgia

(21)

GRANTORS FAMILY NAMES	GIVEN NAMES ABCDEFGHIJ	GIVEN NAMES KLMNO	GIVEN NAMES PQRSTUVWXYZ	GRANTEES	DATE OF FILING				DATE OF INSTRUMENT			DATE OF RECORD			LOCATION OF PROPERTY OR OTHER DESCRIPTION	KIND OF INST.	BOOK	PAGE
					Month	Day	Year	Hr. M.	Month	Day	Year	Month	Day	Year				
Holliman	Amanda			J. D. Holliman et al	Feb	9	1972	2	Feb	9	1972	Feb	9	1972	2300 acres - 328th Street, Dan -	Deed	124	331
"	J. H.			Mr. Doyle Holliman	Dec	18	1972	10:15 am	Dec	17	1972	Dec	18	1972	1/2 interest 223 acres South Land Dist.	Deed	126	694
"	J. H.			Marion H. Weather	"	"	"	"	"	"	"	"	"	"	"	"	"	"
"	J. H.			Sue Ellen H. James	"	"	"	"	"	"	"	"	"	"	"	"	"	"
"	J. H.			Elaine H. Khan	"	"	"	"	"	"	"	"	"	"	"	"	"	"
"	J. H.			Harold H. Holliman	"	"	"	"	"	"	"	"	"	"	"	"	"	"
"	J. H.			Michael H. Holliman	"	"	"	"	"	"	"	"	"	"	"	"	"	"
"	Mrs. Lucille J.			Engelhard Minerals Co.	Nov	29	1973	11 am	Oct	30	1973	Nov	29	1973	Right-of-Way	Deed	129	317
"	Mr. Doyle			Engelhard Minerals & Chemicals Corp.	Jan	15	1974	9 am	Jan	4	1974	Jan	15	1974	Tract in South Land Dist.	Deed	129	581
"	Harold H.			"	"	"	"	"	"	"	"	"	"	"	"	"	"	"
"	Michael H.			"	"	"	"	"	"	"	"	"	"	"	"	"	"	"
"	J. D.			Engelhard Minerals & Chemicals Corp.	Apr	17	1974	3:30 PM	Apr	4	1974	Apr	17	1974	225.33 acres - in Land Dist	Deed	130	616
"	Mrs. Eudell			"	"	"	"	"	"	"	"	"	"	"	"	"	"	"
"	Mr. Carl E.			"	"	"	"	"	"	"	"	"	"	"	"	"	"	"
"	Carl E.			J. D. Holliman	Oct	16	1974	3:30 PM	Nov	18	1974	Oct	16	1974	Deed property	Deed	132	263
"	Mrs. Eudell			J. D. Holliman	Oct	16	1974	3:30 PM	Nov	15	1974	Oct	16	1974	Deed property	Deed	132	264
"	J. D.			Engelhard Minerals & Chemicals Corp.	Nov	1	1974	3 PM	Oct	3	1974	Nov	1	1974	225.33 tract - 4 th Fifth Land Dist.	Deed	132	351

Filing Docket and General Index to Realty Deeds and Mortgages — GRANTORS

(21)

REG. U. S. PAT. OFFICE *Chas McCott* County Indexes Since 1888 An Identifying Trade Mark

Open at Proper Tab according to First Letter or Letters of Name and refer to Buff Sub-Index sheet for page reference.

COTT FAMILY NAME INDEX No. 1-SPLIT © 1948 Made By The Cott Index Company, Columbus, Ohio Mfg. Cott Patent Index Systems

GRANTORS FAMILY NAMES	GIVEN NAMES ABCDEFGH	GIVEN NAMES IJKLMNO	GIVEN NAMES PQRSTUVWXYZ	GRANTEES	DATE OF FILING				DATE OF INSTRUMENT			DATE OF RECORD			LOCATION OF PROPERTY OR OTHER DESCRIPTION	KIND OF INST.	BOOK	PAGE
					Month	Day	Year	Hr. M.	Month	Day	Year	Month	Day	Year				
Holliman	Columbus, Jr.			Columbus Holliman Jr. et al	Sept	24	1984	5 pm	Sept	24	1984	Oct	2	1984	1.06 acres - 332 nd S M Dist.	WD	169	704
"	"	"		Maybeline Holliman et al	"	"	"	"	"	"	"	"	"	"	"	"	"	"
"	Columbus, Jr. &	Maybeline		United States of America	Sept	24	1984	5 pm	Sept	24	1984	Oct	2	1984	1.06 acres - 332 nd S M Dist	D	169	705
"	Columbus, Jr.			Oconee Electric Membership Corp	Dec	12	1984	11:30 am	Dec	7	1984	Dec	12	1984	Right of way	Ease-ment	170	587
"	Columbus &	Laura Mae		Southeastern Sumner Corp	Oct	4	1985	9 am	Sept	12	1985	Oct	4	1985	Lot 71, 2 nd Land Dist	D	173	240-
"	Lanark			Oconee Electric Membership Corp.	Dec	16	1985	10 am	Nov	12	1985	Dec	19	1985	Right of way	Ease-ment	174	14
"	G. H.			John E & Cynthia A. Hardy	June	27	1986	9 am	June	13	1986	June	27	1986	3 tracts - Sawng Meshtype	WD	176	1-2
"	Columbus, Jr.			Oconee Electric Membership Corp.	Dec	3	1986	1 pm	Nov	16	1986	Dec	5	1986	Right of way	Ease-ment	178	138
"	Mrs. Lucille F.		et al	Wilkinson County, Ga.	Nov	5	1987	1:30 pm	-	-	-	Nov	6	1987	Right of way	Ease-ment	179	355
"	G. H., Mrs.			Carol A. Price	Apr	21	1987	10:30 am	Apr	20	1986	Apr	21	1987	Lot #6, Block B - Eastview Prop. City of Gordon	WD	179	675
"	Josh			Oconee E.M.C.	Apr	30	1987	4 pm	Apr	22	1987	Apr	30	1987	Right of way	Ease-ment	180	19
"	David			The Fawd County Bank	May	13	1987	10:40 am	May	11	1987	May	15	1987	1 acre - 2 nd Land Dist.	D	180	242-
"	Wilbert			Dapley Finance Corp.	Oct	26	1987	9 am	Oct	12	1987	Oct	28	1987	1 acre - 23 rd & 332 nd SMD	D	182	97-
"	G. H.			James S. Price	Mar	23	1988	11:50 am	Mar	18	1988	Mar	25	1988	tract - Sawng Meshtype	WD	183	485-
"	Kaiser			Oconee E.M.C.	June	3	1988	12 noon	May	6	1988	June	6	1988	Right of way	Ease-ment	184	427
"	Wilbert			Oconee E.M.C.	Aug	12	1988	1:20 pm	Aug	5	1988	Aug	16	1988	Right of way	Ease-ment	185	185
"	Nora P.			Wilkinson Co., Ga.	July	24	1989	1:50 pm	July	20	1989	July	27	1989	PR 183-1 (317)	WD	190	372-

Filing Docket and General Index to Realty Deeds and Mortgages — GRANTORS

REG. U. S. PAT. OFFICE *Chas. McCall* County Indexes Since 1888 An Identifying Trade Mark

Open at Proper Tab according to First Letter or Letters of Name and refer to Buff Sub-Index sheet for page reference.

COTT FAMILY NAME INDEX NO. 1-SPLIT © 1949
MADE BY THE COTT INDEX COMPANY, COLUMBUS, OHIO
SOLD BY THE CLYDE CASTLEBERRY CO., COVINGTON, GA.

(21)

GRANTORS FAMILY NAMES	GIVEN NAMES ABCDEFGH	GIVEN NAMES IJKLMNO	GIVEN NAMES PQRSTUWXYZ	GRANTEES	DATE OF FILING				DATE OF INSTRUMENT			DATE OF RECORD			LOCATION OF PROPERTY OR OTHER DESCRIPTION	KIND OF INST.	BOOK	PAGE
					Month	Day	Year	Hr. M.	Month	Day	Year	Month	Day	Year				
Holliman	Lucille F.			Wilkinson County, Ga	Aug	15	1989	10:25 am	Aug	14	1989	Aug	16	1989	PR 183-1 (319)	RWD	190	596
	Lucille F.			Georgia-Pacific Corp.	Jan	10	1990	9 am	Jan	3	1990	Jan	17	1990		Temporary Access Easement	192	597
	Mrs. Dewaise			Mary L. Enelle	Jan	26	1990	9 am	Dec	21	1989	Jan	29	1990	tract - town of Doomsboro	WD	193	70
	Dewaise M.			Weyman Ford	July	31	1990	10:12 am	July	27	1990	Aug	1	1990	4 tracts - town of Doomsboro	WD	195	254 255

Filing Docket and General Index to Realty Deeds and Mortgages—GRANTORS

Refer to SUB-INDEX in front portion of Book for Alphabetical Arrangement and Page Reference to Names in this Index

Cott Patented Index Systems.
Manufactured by Geo. D. Barnard Sta. Co., St. Louis, Mo.

GRANTORS FAMILY NAMES	GIVEN NAMES ABCDEFGHIJ	GIVEN NAMES KLMNO	GIVEN NAMES PQRSTUVWXYZ	GRANTEES	DATE OF FILING				DATE OF INSTRUMENT			DATE OF RECORD			LOCATION OF PROPERTY OR OTHER DESCRIPTION	KIND OF INST'MT	BOOK	PAGE
					MONTH	DAY	YEAR	HR. M.	MONTH	DAY	YEAR	MONTH	DAY	YEAR				
Horton			Pennie B.	H. C. Taylor											Deed G.	137		
"			Jasiah	Henry Mann											" D.	174		
"			Geo. C.	J. & A. Beall											" C.	76		
"				Solomon Mrs E. A. Butler					Jan. 12	1889		Nov. 13	1889		" G.	618		
"			Neltie J. J. & Henry	Mrs E. A. Butler					Nov. 2	1889		Nov. 13	1889		" G.	615		
"			C. C. Joseph	Mrs E. A. Butler					Feb. 1	1889		Nov. 13	1889		" G.	617		
"			C. C.	Mrs E. A. Butler					Feb. 2	1889		Nov. 3	1889		" G.	116		
"			Mrs. M. M. admx	The Hardwood Timber Co.					Sept. 18	1906		Oct. 30	1906		" X	535		
"			C. C.	J. D. Smith					Oct. 16	1906		Oct. 22	1906		" Y	95		
"				Solomon J. B. Stinson					Feb. 20	1914	2 P.M.	Feb. 31	1914		m.d. 20	565		
error				Solomon J. B. Stinson					Mar 3	1913	10 A.M.	Feb. 27	1913		" 15	174		
"			J. J.	A. S. Bacon & Son.					May 29	1912	8am.	Apr. 13	1912		Deed 22	52		
"			C. C.	Solomon Horton					June 4	1912	2pm		June 4	1912	" 25	327		
"			H. A.	S. Horton					June 4	1912	2pm.		June 4	1912	" 25	326		
"				Solomon J. B. Stinson.					Mar. 10	1913	8am.	Mar. 8	1913		m.d. 20	492		

Filing Docket and General Index to Realty Deeds and Mortgages—GRANTORS

Refer to SUB-INDEX in front portion of Book for Alphabetical Arrangement and Page Reference to Names in this Index

Cott Patented Index Systems.
Manufactured by Geo. D. Barnard Sta. Co., St. Louis, Mo.

23

GRANTORS FAMILY NAMES	GIVEN NAMES ABCDEFGHIJ	GIVEN NAMES KLMNOP	GIVEN NAMES QRSTUVWXYZ	GRANTEES	DATE OF FILING				DATE OF INSTRUMENT			DATE OF RECORD			LOCATION OF PROPERTY OR OTHER DESCRIPTION	KIND OF INST'MT	BOOK	PAGE
					MONTH	DAY	YEAR	HR. M.	MONTH	DAY	YEAR	MONTH	DAY	YEAR				
Horton	S. J. + Mrs. P. B.			S. Horton	Jan.	30	1914	10am	Jan.	29	1914	Feb.	2	1914				Deed 21 356
"	Edna L. (adm.)			S. Horton	May	13	1914	2pm	May	1	1914	May	14	1914				" 21 360
"				W. H. Alexander Horton	Nov.	28	1917	8am	Nov.	27	1917	Nov.	28	1917				" 30 92

Filing Docket and General Index to Realty Deeds and Mortgages—GRANTORS

Clifford Walker, Attorney General.

Refer to SUB-INDEX in front portion of book for Alphabetical Arrangement and Page Reference to Names in this Index

Cott's Patented Index Systems. Owned and manufactured by Walker, Evans & Cogswell Co., Charleston, S. C.

N. B.—This system of indexing is patented, and same covers both the Sub-Index and sheets comprising the General Index. The Loose Leaf Binder is also patented, both being the patents of C. M. COFF, Walker, Evans & Cogswell Co., of Charleston, S. C., are owners of these patents, and furnish these Sheets and Binders in North Carolina, South Carolina, Georgia, Florida and Alabama.

GRANTORS FAMILY NAMES	GIVEN NAMES A B C D E F G H	GIVEN NAMES I J K L M N O	GIVEN NAMES P Q R S T U V W X Y Z	GRANTEES	DATE OF FILING				DATE OF INST'MT.			DATE OF RECORD			LOCATION OF PROPERTY OR OTHER DESCRIPTION	Kind of Inst'mt	Book	Page	
					Month	Day	Year	Hour	Min	Month	Day	Year	Month	Day					Year
Norton	A.			W. N. Norton	Dec	6	1921	2		Dec	6	1921	Dec	6	1921	95 acres 352nd Dist	Mar Deed	30	605
"	F. J.			Whitaker Lumber Co.	May	22	1922	8		May	20	1922	May	22	1922	Timber on 30 acres	Lease	39	118-19
"	F. J.			Whitaker Lumber Co.	Nov	28	1924	2		Nov	26	1924	Nov	31	1924	Pine, Poplar & ash on 250 acres, 27th Dist	Lease	39	391
"	S.			J. E. Butler	May	12	1925	8		Apr	19	"	May	12	1925	Timber on 150 acres, Gwinnett Dist 10 m.	Lease	39	542
"	W. H.			Whitaker Lumber Co.	Nov	26	1926	2		Nov	23	1926	Nov	26	1926	95 acres, 23rd Dist	W.D.	40	477
"	F. J.			Lane & Wagner	June	24	1927	8		June	21	1927	June	27	1927	Timber on 250 acres Gwinnett Dist	Lease	45	190
"	S.			Wilkinson County Bank	Feb	26	1930	2		Feb	26	1930	Feb		1930	Deed of purchase Nov. 3th 1934 (W.P.B.)		47	110
"	S.			Wilkinson County Bank	July	8	1932	2		July	2	1932	July	9	1932	150 acres, Gwinnett Dist	D.P.B.	47	213
"	Willie			Secretary of agriculture	May	14	"	"		Nov	15	"	Aug	14	"	Lease 1932 of J. B. Sims	Warrant	54	407
"	J. S. Pa atty in fact			J. S. Horton	June	5	1936	2		June	2	1936	June	5	1936	150 acre Land in Gwinnett Dist	Deed with Power	52	411-
"	J. S.			Wilkinson Co Bank	"	9	"	"		"	5	"	"	9	"	150 acre Land in Gwinnett Dist	Deed	55	326
"	Mrs Georgia			R. L. Adams	Nov	15	1937	2		Sept	17	1937	Nov	15	1937	3 1/2 acres land in Loug Dist.	WD	61	115
"	J. S. Pa atty in fact			Mrs J. S. Horton	Oct	29	1938	9		Oct	28	1938	Oct	29	1938	150 acre Land in Gwinnett Dist	Deed with Power	52	256-7
"	Mrs. J. S.			Mrs. S. Horton	"	"	"	"		"	"	"	"	"	"	150 acres " " " "	WD	61	234
"	L. J.			Mrs Alice Horton Jones	Feb	7	1940	"		Jan	31	1940	Feb	1	1940	Deed of purchase of land	Deed	57	118-19
"	L. J.			L. J. Horton	"	5	"	"		"	"	"	"	5	"	Lot 1 and 2 in Bonke	Deed	57	118-19

OK note
57/482

Filing Docket and General Index to Realty Deeds and Mortgages—GRANTORS

(23) Clifford Walker, Attorney General.

Refer to SUB-INDEX in front portion of book for Alphabetical Arrangement and Page Reference to Names in this Index

Cott's Patented Index Systems. Owned and manufactured by Walker, Evans & Cogswell Co., Charleston, S. C.

GRANTORS FAMILY NAMES	GIVEN NAMES ABCDEFGHIJ	GIVEN NAMES IJKLMNO	GIVEN NAMES PQRSTUVWXYZ	GRANTEES	DATE OF FILING				DATE OF INST'MT			DATE OF RECORD			LOCATION OF PROPERTY OR OTHER DESCRIPTION	Kind of Inst'mt	Book	Page
					Month	Day	Year	Hour	Month	Day	Year	Month	Day	Year				
Horton	L J			C. H. Moore	April	11	1941	P.M.	April	4	1941	April	11	1941	Lot #1 and 2 in Block A in Dist.	WD	61	521
"	Mamie Lou Cook			Paul S. Jancey	Oct	23	"	AM	Oct	21	"	Oct	23	"	50 acres in Griffin Dist.	"	67	207-8
"	Mr John S. et al			E. J. Wimberly	April	29	1943	P.M.	Aug	29	1942	April	30	1943	150. Acre Land in Winton & M. Dist.	"	"	419
"	Mrs S. et al			E. J. Wimberly	"	"	"	"	"	"	"	"	"	"	"	"	"	"
"	George S.			Alex S. Boone & J. A. Davis	Aug	22	1947	A.M.	"	22	1947	Aug	22	1947	40. Acre Land 330 1/2 in Dist.	WD	77	451
"	George S.			Mrs. Eunice B. Davis	Oct	27	"	"	Oct	27	"	Oct	27	"	40. Acre Land 330 1/2 in Dist.	WD	77	451
"	Elmer C.			Wilkinson County Bank	Apr	3	1959	AM	Nov	14	1959	Apr	9	1959	1/4 acre in Winton	WD	103	582-3-4
"	Elmer C.			United States of America	Aug	14	1962	A.M.	Aug	14	1962	Aug	14	1962	1/4 acre in Winton	WD	103	582-3-4
"	Elmer C.			Wilkinson County Bank	July	10	1968	P.M.	July	9	1968	July	10	1968	1/2 acre in Winton	WD	126	320-322
"	Dennis E et al			Mrs. J. E. Ewitt et al	Oct	14	1972	AM	Aug	31	1972	Oct	14	1972	1/2 acre in Winton	DP5	126	320-322
"	Jackie U. et al			" " "	"	"	"	"	"	"	"	"	"	"	"	"	"	"
"	Dennis E. et al			Edwin J. Ewitt et al	Oct	14	1972	AM	Aug	31	1972	Oct	14	1972	1/2 acre in Winton	DP5	126	320-321
"	Jackie U. et al			" " "	"	"	"	"	"	"	"	"	"	"	"	"	"	"
"	Granet S.			Melden Aycock	Oct	31	1972	P.M.	Oct	31	1972	Oct	31	1972	3/4 acre in 327 th S. M. Dist	WD	126	431-2
"	Mrs. Adeline			Georgia Power Co.	Jan	30	1973	AM	Jan	29	1973	Jan	30	1973	Right of Way	Con. W.D.	127	148
"	Dennis E. + Jackie U.			Citizens + Southern Financial Corp.	Nov	3	1973	AM	June	27	1973	Nov	3	1973	2 acre in Winton	WD	129	217-219

Filing Docket and General Index to Realty Deeds and Mortgages — GRANTORS

COTT FAMILY NAME INDEX No. 1-Split
Copyright 1933 A122559

Open at Proper Tab according to First Letter or Letters of
Name and refer to Buff Sub-Index sheet for page reference.

Made by The Cott Index Company, Columbus, Ohio
Foote & Davies, Inc., Atlanta, Georgia

(23)

GRANTORS FAMILY NAMES	GIVEN NAMES ABCDEFGHIJ	GIVEN NAMES KLMNO	GIVEN NAMES PQRSTUVWXYZ	GRANTEES	DATE OF FILING				DATE OF INSTRUMENT			DATE OF RECORD			LOCATION OF PROPERTY OR OTHER DESCRIPTION	KIND OF INST.	BOOK	PAGE	
					Month	Day	Year	Hr. M.	Month	Day	Year	Month	Day	Year					
Horton				Kenneth J. et al	First Federal Savings and Loan of Dublin	Nov	11	1974	4:45 PM	Nov	6	1974	Nov	11	1974	Tract City of London	DBD	132	399-402
"				Dennis E. et al	Billy J. Moore	Mar.	19	1975	10:30 am	Mar.	18	1975	Mar.	19	1975	1/2 acre - Town of Irwin	MD	133	316-317
"				Jackie W. et al	" " "	"	"	"	"	"	"	"	"	"	"	" " "	"	"	"
"				Jackie W.	The Ocean Electric Membership Corporation	Sept	29	1975	10:45 am	Aug	12	1975	Sept	29	1975	Right of Way	Grant	135	424
"				Dennis E. et al	Blanchard & Colburn Mortgage Company	Dec.	3	1975	9 am	Nov.	28	1975	Dec	3	1975	Tract - South Land Dist.	DB	136	75-81
"				Jackie W. et al	" " " " "	"	"	"	"	"	"	"	"	"	"	" " "	"	"	"
"				Benjamin H. Jr.	John Z. Maxwell	Apr.	22	1976	9 am	Jan.	19	1976	Jan.	22	1976	1/4 acre - 353 rd (Turkey Creek) S.M. Dist.	DB	137	748-749
"				Grace E.	Benjamin Hill Hector Jr.	May	28	1976	9 am	May	22	1976	May	28	1976	2 Lots - Darnell	MD	139	285-292
"				Benjamin H. Jr.	The First Country Bank	Aug	19	1976	4 am	Aug.	17	1976	Aug.	19	1976	2 nd Satisfied May 22, 1984	DB	138	843
"				Benjamin H. Jr.	Bradley Z. Parter	Aug.	23	1976	4 PM	Aug.	19	1976	Aug.	23	1976	Satisfied Nov 20, 1989	DB	138	261-263
"				Erover	Georgia Power Co - Acadec Electric	Feb.	8	1977	9 am	Feb.	4	1977	Feb	8	1977	Right of Way	DB	141	741
"				Benjamin H. Jr.	Memberships Ford Motor Credit Company	Mar	25	1977	9 am	Feb.	29	1977	Mar	25	1977	Right of Way	DB	142	297
"				Elmer C. et al	" " "	July	28	1977	9 AM	July	19	1977	July	28	1977	1 st Satisfied Jan 1983	DB	145	647-651
"				Josephine et al	" " "	"	"	"	"	"	"	"	"	"	"	" " "	"	"	"
"				Dennis E. et al	James M. Shippen	Jan.	16	1978	10 am	Dec.	15	1976	Jan	16	1978	1.483 acres - South Land Dist.	MD	145	513
"				Jackie W. et al	" " "	"	"	"	"	"	"	"	"	"	"	" " "	"	"	"
"				Martha Davis et al	Irez Davis et al	Feb.	13	1978	4:45 PM	July -	1970	Feb.	13	1978	2 acres - 330 th (Lords) S.M. Dist.	MD	145	687-689	

Filing Docket and General Index to Realty Deeds and Mortgages — GRANTORS

(23)

COTT FAMILY NAME INDEX No. 1-Split
Copyright 1933 A122559

Open at Proper Tab according to First Letter or Letters of Name and refer to Buff Sub-Index sheet for page reference.

REG. U. S. PAT. OFFICE *Chas. M. Cott* County Indexes Since 1888
An Identifying Trade Mark

GRANTORS FAMILY NAMES	GIVEN NAMES ABCDEFGHIJ	GIVEN NAMES JKLMNO	GIVEN NAMES PQRSTUVWXYZ	GRANTEES	DATE OF FILING				DATE OF INSTRUMENT			DATE OF RECORD			LOCATION OF PROPERTY OR OTHER DESCRIPTION	KIND OF INST.	BOOK	PAGE
					Month	Day	Year	Hr. M.	Month	Day	Year	Month	Day	Year				
Horton	Martha Davis	Ial	Lillie Davis Allen et al	Lillie Davis Allen et al	Feb.	13	1978	4:45 PM	July -	1970	Feb.	13	1978	2 acres - 330 th (Lords) 2 nd Dist.	WD	145	687-689	
"	Dennis E. + Jackie W.	per	Joseph Christopher Miller	Joseph Christopher Miller	Mar.	17	1978	9:30 AM	Mar.	8	1978	Mar.	17	1978	1.483 acres - 4 th Land Dist. Coe's	WD	146	159-161
"	Kenneth G.	et al	Queenie Horton	Queenie Horton	Jan.	19	1979	7M	Jan.	19	1979	Jan.	19	1979	Tract City of Gordon	WD	149	350-351
"	Ernest S.		Dennis E. Horton et al	Dennis E. Horton et al	Feb.	27	1979	7M	Feb.	27	1979	Feb.	27	1979	1 1/4 acre - Town of Swanton	WD	149	529-530
"	"	"	Jackie W. Horton et al	Jackie W. Horton et al	"	"	"	"	"	"	"	"	"	"	"	"	"	
"	Benny		The Town County Bank	The Town County Bank	Apr.	10	1979	9 AM	Apr.	2	1979	Apr.	10	1979	Lot - Town of Danville	DP3	150	138-139
"	Thomas A.		The Town County Bank	The Town County Bank	May	17	1979	9 AM	May	14	1979	May	17	1979	Lot - Town of Danville	DP3	150	465-466
"	Dennis E.	et al	The Citizens and Southern Bank of Milledgeville	The Citizens and Southern Bank of Milledgeville	May	18	1979	9 AM	May	4	1979	May	18	1979	Tract of land in Swanton, 1989	WD	150	471-473
"	Jackie W.	et al	"	"	"	"	"	"	"	"	"	"	"	"	"	"	"	
"	Bennie		Willie Joe Hart	Willie Joe Hart	Mar	27	1980	9 AM	Mar	4	1980	Mar	27	1980	Tract - Town of Danville	WD	153	608
"	Dennis E. + Jackie W.		The Citizens + Southern Bank of Milledgeville	The Citizens + Southern Bank of Milledgeville	Apr	27	1981	9 AM	Apr	23	1981	Apr	27	1981	Tract of land in Swanton	WD	157	317-319
"	Mrs. D. M.		O'Connell Electric Membership Corporation	O'Connell Electric Membership Corporation	Aug	10	1981	11:15 AM	May	11	1981	Aug	10	1981	Right of Way	WD	158	534
"	Benjamin H. Jr. (Benny)		The Town County Bank	The Town County Bank	Aug	19	1981	9 AM	Aug	17	1981	Aug	19	1981	1/4 acres - 353 rd (Turkey Creek) 1 st Dist	WD	158	617-618
"	Adelaide P.		Town of Swanton	Town of Swanton	May	21	1982	noon	May	18	1982	May	21	1982	1 1/2 acres - Town of Swanton	WD	141	417
"	Martha Davis et al		Inez Davis et al	Inez Davis et al	June	7	1982	3 PM	-	-	1978	June	7	1982	Int in 2 acres - 330 th Lords 2 nd Dist	WD	161	613-615
"	"	"	Lillie Davis Allen	Lillie Davis Allen	"	"	"	"	"	"	"	"	"	"	"	"	"	
"	Thomas Henry		W. Kenneth Mitchell	W. Kenneth Mitchell	June	21	1982	9 AM	June	15	1982	June	21	1982	Lot in Swanton, 1982	WD	161	719-720

Filing Docket and General Index to Realty Deeds and Mortgages — GRANTORS

REG. U. S. PAT. OFFICE *Cott Index* County Indexes Since 1888 An Identifying Trade Mark

Open at Proper Tab according to First Letter or Letters of Name and refer to Buff Sub-Index sheet for page reference.

COTT FAMILY NAME INDEX No. 1-SPLIT © 1988 Made By The Cott Index Company, Columbus, Ohio Mfg. Cott Patent Index Systems

(23)

GRANTORS FAMILY NAMES	GIVEN NAMES ABCDEFGH	GIVEN NAMES IJKLMNO	GIVEN NAMES PQRSTUVWXYZ	GRANTEES	DATE OF FILING				DATE OF INSTRUMENT			DATE OF RECORD			LOCATION OF PROPERTY OR OTHER DESCRIPTION	KIND OF INST.	BOOK	PAGE
					Month	Day	Year	Hr. M.	Month	Day	Year	Month	Day	Year				
Horton	Benjamin W. Jr.			Four County Bank	July	21	1982	9 AM	July	16	1982	July	21	1982	2 tracts - 23 rd Land Dist (1+2 acs)	WD	162	166-167
"	Martha D. et al			Jimmy Oscar Davis	June	20	1983	AM	June	20	1983	June	27	1983	tract - Town of Doonsboro	WD	165	24-26
"	Thomas Henry			Peoples State Bank	Sept	1	1983	9 AM	Aug	8	1983	Sept	1	1983	1/2 ^{acre} (1/2 ^{acre}) - 1st 48 th Div.	SK	165	723-724
"	Iva Adelaide Petal			Frank B. Pierce	Oct	6	1983	4 PM	Sept	-	1979	Oct	18	1983	9 acres - Griffin militia Dist	WD	166	206-210
"	Benny			Coone Electric Membership Corp.	Feb	16	1984	11 AM	Nov	9	1983	Feb	29	1984	Right of Way	WD	167	444
"	Benjamin Hill Jr.			Jonathan Lewis Carrier et al	June	13	1984	9 AM	June	4	1984	June	25	1984	2 lots - Town of Danville	WD	168	648
"	Thomas H.			Dr. William K. Wieroughly et al	Apr	16	1985	AM	Apr	16	1985	Apr	17	1985	L#8, Sec 10, Tract A 1505 th Ave, 4th D	WD	171	782
"	"	"	"	Mrs. Alice Ruth E. Wieroughly	"	"	"	"	"	"	"	"	"	"	"	"	"	"
"	Mary Nora Elliott et al	as new	et al	Duane Partis	Apr	16	1985	1:35 PM	Apr	9	1987	Apr	16	1987	L#C-4, Sec 12, Tract C 1505	WD	179	655-657
"	Mary Nora Elliott et al	as new	et al	Ellen Berris	Apr	16	1987	11:35 PM	Apr	9	1987	Apr	16	1987	L#C-19, Sec 12, Tract C 1505	WD	179	658-660
"	J. Malcolm & R. Mildred			Robert P. Vison	May	27	1987	3:15 PM	May	20	1987	May	27	1987	L#C-3, Sec 14, Tract A 1505	WD	180	378-380
"	Adelaide P.			Laguar H. Mason et al	Mar	18	1988	10:55 AM	Mar	17	1988	Mar	22	1988	1.5 acres - Town of Jewittown	WD	183	448
"	"	"	"	Traver Horton et al	"	"	"	"	"	"	"	"	"	"	"	"	"	"
"	"	"	"	Ednew Horton et al	"	"	"	"	"	"	"	"	"	"	"	"	"	"
"	"	"	"	Joseph C. Horton et al	"	"	"	"	"	"	"	"	"	"	"	"	"	"
"	"	"	"	Dora Jean H. Humphrey et al	"	"	"	"	"	"	"	"	"	"	"	"	"	"
"	Benjamin Jr.			Peoples State Bank	Feb	3	1989	4:45 PM	Jan	24	1989	Feb	9	1989	207.1 acres - 353 rd (Dunklee Creek) 4th D	WD	188	57-58

Filing Docket and General Index to Realty Deeds and Mortgages — GRANTORS

(23)

REG. U. S. PAT. OFFICE *Chem-Lette* County Indexes Since 1888
An Identifying Trade Mark

Open at Proper Tab according to First Letter or Letters of Name and refer to Buff Sub-Index sheet for page reference.

COTT FAMILY NAME INDEX No. 1-SPLIT © 1988
Made By The COTT Index Company, Columbus, Ohio
Mfg. COTT Patent Index Systems

GRANTORS FAMILY NAMES	GIVEN NAMES ABCDEFGH	GIVEN NAMES IJKLMNO	GIVEN NAMES PQRSTUVWXYZ	GRANTEES	DATE OF FILING				DATE OF INSTRUMENT			DATE OF RECORD			LOCATION OF PROPERTY OR OTHER DESCRIPTION	KIND OF INST.	BOOK	PAGE
					Month	Day	Year	Hr. M.	Month	Day	Year	Month	Day	Year				
Norton,	Dennis E. & Jackie W.			Wilkeson County Bank	June	29	1989	2:40 pm	June	20	1989	June	30	1989	1/4 acres - Town of Swanton City of Gordon	D 5D	190	64- 66
"	Kenneth G. et al			Rae & Nelson Turner	June	26	1990	9 am	June	15	1990	June	26	1990	Tr # 27428; Bl. m; Daniel Sub.	6D	194	633- 634

This Index approved and adopted for use in the Counties of Georgia pursuant to the Act approved August 8, 1916, providing for uniform records throughout the State.

Filing Docket and General Index to Realty Deeds and Mortgages—GRANTORS

Continued on Next Page
(27)

Refer to SUB-INDEX in front portion of Book for Alphabetical Arrangement and Page Reference to Names in this Index

Cott Patented Index Systems.
Manufactured by Geo. D. Barnard Sta. Co., St. Louis, Mo.

GRANTORS FAMILY NAMES	GIVEN NAMES ABCDEFGHIJ	GIVEN NAMES JKLMNO	GIVEN NAMES PQRSTUVWXYZ	GRANTEES	DATE OF FILING				DATE OF INSTRUMENT			DATE OF RECORD			LOCATION OF PROPERTY OR OTHER DESCRIPTION	KIND OF INST'MT	BOOK	PAGE
					MONTH	DAY	YEAR	HR. M.	MONTH	DAY	YEAR	MONTH	DAY	YEAR				
Holloway,	Mrs. Julia E.			M. Hines					Mar.	7	1894	Mar.	22	1894	Real Estate	Deed	W	87
"	W. J. Esther E.			Era E. Dupree					Dec.	17	1898	Jan.	6	1899	"	R	470-1	
"	W. J. Guardian			Mrs. Lucy McArthur					Apr.	7	1903	Apr.	16	1903	"	X	243	
"	Mrs. Bessie			Farmers & Merchants Bank	June	9	1920	pm	June	7	1920	June	9	1920	Real Estate	Mtg.		37255
"	Mrs. Hannah			Mrs. Olive Nash Domina	Jan.	28	1934	9am	Dec.		1933	Feb.	28	1934	326 acres in 332 District	W.D.	H6	454

Filing Docket and General Index to Realty Deeds and Mortgages—GRANTORS

Clifford Walker, Attorney General.

Refer to SUB-INDEX in front portion of book for Alphabetical Arrangement and Page Reference to Names in this Index

Cott's Patented Index Systems. Owned and manufactured by Walker, Evans & Cogswell Co., Charleston, S. C.

GRANTORS FAMILY NAMES	GIVEN NAMES ABCDEFGHIJ	GIVEN NAMES IJKLMNO	GIVEN NAMES PQRSTUVWXYZ	GRANTEES	DATE OF FILING				DATE OF INST'MT			DATE OF RECORD			LOCATION OF PROPERTY OR OTHER DESCRIPTION	Kind of Inst'mt	Book	Page
					Month	Day	Year	Hour	Month	Day	Year	Month	Day	Year				
Holloway	Bessie	Mason et al	W. L. Pennington	Dec 10 1921	8:00 a.m.	Oct 18 1920	Dec 10 1921	10 1/4 acres, 4th Dist.	Writ Deed	30	608							
"	Mr E. H.		Southan Natural Gas Corp	Oct 30 1930	2 p.m.	July 25 1930	Oct 31 1930	Pipe Line Permit Lot #64, 4th Dist.	Permit	50	121							
Holloway	Jas. N. admr.	Mrs. E. M. Allen	Oct 3 1908	Jan. Dec. 3 1907	Oct. 3 1908				Deed	7	618							
"	Julia E.	J. O. Bloodworth	Jan. 18 1913	Jan. Nov. 26 1912	Jan. 18 1913				"	17	561-2							
"	Mr. [unclear] et al	Mrs Olive N. Long	Dec 29 1944	9:00 a.m.	May 8 1944	Dec 29 1944	all of the interest in [unclear]	Dec 29 1944	Dec 29 1944	Dec 29 1944	Dec 29 1944	Dec 29 1944	Dec 29 1944	Dec 29 1944	Dec 29 1944	Dec 29 1944	Dec 29 1944	Dec 29 1944
"	W. O., M. D.	W. O. Dixon	July 10 1961	9:00 a.m.	July 8 1961	July 10 1961	[unclear] 15, 1963	July 10 1961	July 10 1961	July 10 1961	July 10 1961	July 10 1961	July 10 1961	July 10 1961	July 10 1961	July 10 1961	July 10 1961	July 10 1961
"	W. O., M. D.	Dixon Bank	July 12 1961	9:00 p.m.	July 8 1961	July 13 1961	[unclear] 16, 1963	July 12 1961	July 12 1961	July 12 1961	July 12 1961	July 12 1961	July 12 1961	July 12 1961	July 12 1961	July 12 1961	July 12 1961	July 12 1961
"	Mrs. John S.	Mr. and Mrs. John S. Maxwell	Sept 20 1962	9:00 a.m.	Apr. 14 1962	Sept 20 1962	2 lots in Barville Cemetery	Sept 20 1962	Sept 20 1962	Sept 20 1962	Sept 20 1962	Sept 20 1962	Sept 20 1962	Sept 20 1962	Sept 20 1962	Sept 20 1962	Sept 20 1962	Sept 20 1962
"	Wilmer O., et al.	Family Federal Savings Assn	Oct 31 1963	9:00 a.m.	Oct 29 1963	Nov 5 1963	[unclear] 14, 17	Oct 31 1963	Oct 31 1963	Oct 31 1963	Oct 31 1963	Oct 31 1963	Oct 31 1963	Oct 31 1963	Oct 31 1963	Oct 31 1963	Oct 31 1963	Oct 31 1963
"	Edwin Jones, et al.	"	"	"	"	"	"	"	"	"	"	"	"	"	"	"	"	"
"	W. O., M. D.	W. O. Hawthorne, et al.	Nov 12 1963	3:45 p.m.	Nov 13 1963	Nov 19 1963	lots in Hardie subdivision	Nov 12 1963	Nov 12 1963	Nov 12 1963	Nov 12 1963	Nov 12 1963	Nov 12 1963	Nov 12 1963	Nov 12 1963	Nov 12 1963	Nov 12 1963	Nov 12 1963
"	W. O., M. D.	Mint H. Hawthorne, et al.	"	"	"	"	"	"	"	"	"	"	"	"	"	"	"	"
"	W. O., M. D. et al.	W. O. Dixon, Jr.	Jan 7 1964	10:30 a.m.	Dec 7 1963	Jan 13 1964	[unclear] 1969	Jan 7 1964	Jan 7 1964	Jan 7 1964	Jan 7 1964	Jan 7 1964	Jan 7 1964	Jan 7 1964	Jan 7 1964	Jan 7 1964	Jan 7 1964	Jan 7 1964
"	Edwin J. et al.	"	"	"	"	"	"	"	"	"	"	"	"	"	"	"	"	"
"	Georgia Ann	Nora Lawrence	Oct 22 1965	4 p.m.	Oct 22 1965	Oct 22 1965	Lot in Barville	Oct 22 1965	Oct 22 1965	Oct 22 1965	Oct 22 1965	Oct 22 1965	Oct 22 1965	Oct 22 1965	Oct 22 1965	Oct 22 1965	Oct 22 1965	Oct 22 1965
"	Barbara Parks Stevens, et al.	Edna Parks Blair	Jan 24 1968	2 p.m.	Dec 30 1967	Jan 24 1968	4 acres 7820 contract in 327 R. B. B. Lot	Jan 24 1968	Jan 24 1968	Jan 24 1968	Jan 24 1968	Jan 24 1968	Jan 24 1968	Jan 24 1968	Jan 24 1968	Jan 24 1968	Jan 24 1968	Jan 24 1968

N. B.—This system of indexing is patented, and same covers both the Sub-Index and sheets comprising the General Index. The Loose Leaf Binder is also patented, both being the patents of C. M. COFF, Walker, Evans & Cogswell Co., of Charleston, S. C., are owners of these patents, and furnish these Sheets and Binders in North Carolina, South Carolina, Georgia, Florida and Alabama.

This Index approved and adopted for use in the Counties of Georgia pursuant to the Act approved August 3, 1916, providing for uniform records throughout the State.

Filing Docket and General Index to Realty Deeds and Mortgages—GRANTORS

Cott's Patented Index Systems. Owned and manufactured by Walker, Evans & Cogswell Co., Charleston, S. C.

(21) Clifford Walker, Attorney General.

Refer to SUB-INDEX in front portion of book for Alphabetical Arrangement and Page Reference to Names in this Index

GRANTORS FAMILY NAMES	GIVEN NAMES A B C D E F G H	GIVEN NAMES I J K L M N O	GIVEN NAMES P Q R S T U V W X Y Z	GRANTEES	DATE OF FILING				DATE OF INST'MT			DATE OF RECORD			LOCATION OF PROPERTY OR OTHER DESCRIPTION	Kind of Inst'mt	Book	Page
					Month	Day	Year	Hour	Month	Day	Year	Month	Day	Year				
Holloway	Dr W. O.	et al		George Livingston et al	Dec.	30	1968	9 am	Dec.	27	1968	Dec.	30	1968	Lot in Gordon	WED	116	221
"	"	"	"	Momis Livingston et al	"	"	"	"	"	"	"	"	"	"	"	"	"	"
"	Dr W. O.	et al		Charles T. Admond	Sept	25	1969	am	Jan.	24	1969	Jan.	25	1969	2 Lots in Gordon	WED	117	136
"	Edwin J.	et al		" " "	"	"	"	"	"	"	"	"	"	"	"	"	"	"
"	Caroline Parks	Stevens et al		Ralph Stevens et al	Oct	28	1969	pm	Feb.	13	1969	Oct	28	1969	1/2 acre 377th dist - S. M.	WED	118	389-90
"	"	"	"	Jane Stevens et al	"	"	"	"	"	"	"	"	"	"	"	"	"	"
"	Caroline Parks	Stevens et al		James H. Hill et al	Nov	4	1969	pm	Oct	17	1969	Nov	4	1969	1/2 acre 377th dist S. M.	WED	118	444-7
"	"	"	"	Melli Mae Hill et al	"	"	"	"	"	"	"	"	"	"	"	"	"	"
"	Caroline Parks	Stevens et al		Walter Lee Johnson et al	Jan	26	1970	pm	Feb.	11	1969	Jan	26	1970	3/4 acre 377th dist. S. M.	WED	119	172-3
"	"	"	"	Anna Johnson et al	"	"	"	"	"	"	"	"	"	"	"	"	"	"
"	Hogia	ann.		Tommy Lee Holloway et al	Oct.	27	1975	am	April	5	1975	Oct	27	1975	Lot in Daniels	WED	135	569
"	"	"	"	Lucretia Holloway et al	"	"	"	"	"	"	"	"	"	"	"	"	"	"
"	Edwin, Jr.	et al		Ray B. Isaac	Jan.	14	1977	pm	Jan.	10	1977	Jan.	14	1977	9.7 acres - 5 th District S. M.	WED	141	591-592
"	Patricia Dale	et al		" " "	"	"	"	"	"	"	"	"	"	"	"	"	"	"
"	Patricia Dale & Edwin Jr.			Merchants & Farmers Bank	Jan.	14	1977	pm	Jan.	13	1977	Jan.	14	1977	2 Acres field - Sandy Hill	WED	141	593-595
"	Edwin, Jr.			Beane Electric Membership	Mar	25	1977	am	Mar	7	1977	Mar	25	1977	Right of Way	WED	145	296

Filing Docket and General Index to Realty Deeds and Mortgages — GRANTORS

REG. U. S. PAT. OFFICE *ChumLock* County Indexes Since 1888 An Identifying Trade Mark

Open at Proper Tab according to First Letter or Letters of Name and refer to Buff Sub-Index sheet for page reference.

COTT FAMILY NAME INDEX No. 1-SPLIT © 1988 Made By The Cott Index Company, Columbus, Ohio Mfg. Cott Patent Index Systems

(27)

GRANTORS FAMILY NAMES	GIVEN NAMES ABCDEFGH	GIVEN NAMES IJKLMNO	GIVEN NAMES PQRSTUWXYZ	GRANTEES	DATE OF FILING				DATE OF INSTRUMENT			DATE OF RECORD			LOCATION OF PROPERTY OR OTHER DESCRIPTION	KIND OF INST.	BOOK	PAGE
					Month	Day	Year	Hr. M.	Month	Day	Year	Month	Day	Year				
Holloway	Caroline Parks		et al	Donald Washington	June	14	1977	11 AM	May	27	1977	June	14	1977	1/2 acres - 327 th L.M.D.	WD	143	236-237
"	W. O.		et al	George Livingston, et al	Aug	14	1979	3:10 PM	May	26	1979	Aug	14	1979	Lot in Gordon	app.	151	424
"	"			Mammie Livingston, et al	"	"	"	"	"	"	"	"	"	"	"	"	"	"
"	Thomas H.		per	Mrs. Vernice K. Holloway	Oct	15	1979	9 AM	Oct	12	1979	Oct	15	1979	2 acres - Wilkinson County	Executrix's Deed	152	189-190
"	Edwin, Jr.			Ocome Electric Membership Corporation	Nov	26	1980	2:45 PM	Oct	28	1980	Nov	26	1980	Right of Way	Easement	155	656
"	Patricia Dale			Edwin Holloway, Jr.	June	22	1981	11:30 AM	Mar	31	1981	June	22	1981	Int in 9.70 acres - 5 th Land Dist	WD	158	104
"	Edwin Jr.			Federal Land Bank of Columbia	July	21	1981	2 PM	July	1	1981	July	21	1981	Tract of 5 th Land Dist (1981)	WD	158	410-412
"	Edwin Jr.			Ocome Electric Membership Corporation	Aug	10	1981	11:15 AM	May	6	1981	Aug	10	1981	Right of way	Easement	158	533
"	Charlotte B.		as executrix et al	William M. Bennett	Oct	4	1982	9 AM	Oct	1	1982	Oct	5	1982	Lot - W-15, sec 1, 1505 th Jay Ave	Executrix's Deed	162	658-659
"	Walter			Erroy R. Davis	Feb	25	1983	9:45 AM	Feb	25	1983	Mar	4	1983	1 acre - 330 th L.M.D. Dist	WD	164	59
"	Walter			Walter C. + Margaret K. Holloway	Sept	23	1983	9 AM	Sept	22	1983	Sept	28	1983	1.50 acres - 330 th L.M.D. Dist	WD	166	143-144
"	Walter C. + Margaret K.			Trust Company Mortgage	Sept	23	1983	9 AM	Sept	22	1983	Sept	28	1983	1.50 acres - 330 th L.M.D. Dist	WD	166	145-147
"	Walter et al		as chairman of Bd of Directors new 2 nd west church	The Gordon Bank	June	27	1985	10:45 AM	June	25	1985	June	28	1985	1/2 acre - Town of Somboro	DSD	172	375-378
"	Lory Dean + Vivian Lynn			Emmett B. + John Smith	June	27	1986	10 AM	June	26	1986	June	27	1986	Tract - City of Gordon	DSD	176	9-11
"	Bernnie Lee			The Four County Bank	May	12	1988	9 AM	May	6	1988	May	16	1988	100.4 acres - 28238; 23 rd L.D.	DSD	184	248-249
"	Bernnie Lee			Ocome E.M.C.	July	12	1988	11:55 AM	July	5	1988	July	12	1988	Right of way	Easement	184	665

Filing Docket and General Index to Realty Deeds and Mortgages—GRANTORS

Refer to SUB-INDEX in front portion of Book for Alphabetical Arrangement and Page Reference to Names in this Index

Cott Patented Index Systems.
Manufactured by Geo. D. Barnard Sta. Co., St. Louis, Mo.

GRANTORS FAMILY NAMES	GIVEN NAMES ABCDEFGH	GIVEN NAMES IJKLMNO	GIVEN NAMES PQRSTUVWXYZ	GRANTEES	DATE OF FILING				DATE OF INSTRUMENT			DATE OF RECORD			LOCATION OF PROPERTY OR OTHER DESCRIPTION	KIND OF INST'MT	BOOK	PAGE
					MONTH	DAY	YEAR	HR. M.	MONTH	DAY	YEAR	MONTH	DAY	YEAR				
Hodges,	Aurora			Lydia A. Hilton											Deed	F	453	
"	A. J.			H. F. Bower											"	H	590	
"			W ^m	D. Solomon											"	A	477	
"	A. J.			Elizabeth Thompson											"	H	56	
"	Aurora J.			John H. Simpson					Mar.	17	1890	Mar.	29	1890	"	K	191-2	
"	Kelley			J. B. Stinson	Apr.	24	1915	2 P.M.	Apr.	23	1915	Apr.	24	1915	Satisfied Jan. 21st 1913. (L.S.G.)			

Filing Docket and General Index to Realty Deeds and Mortgages—GRANTORS

Refer to SUB-INDEX in front portion of Book for Alphabetical Arrangement and Page Reference to Names in this Index

Cott Patented Index Systems. Owned and manufactured by Walker, Evans & Cogswell Co., Charleston, S. C.

N. B.—This system of indexing is patented, and same covers both the Sub-Index and sheets comprising the General Index. The Loose Leaf Binder is also patented, both being the patents of C. M. COTT, Walker, Evans & Cogswell Co. of Charleston, S. C., are owners of these patents and furnish these Sheets and Binders in North Carolina, South Carolina, Georgia, Florida and Alabama.

GRANTORS FAMILY NAMES	GIVEN NAMES A B C D E F G H	GIVEN NAMES I J K L M N O	GIVEN NAMES P Q R S T U V W X Y Z	GRANTEES	DATE OF FILING				DATE OF INST'MT			DATE OF RECORD			LOCATION OF PROPERTY OR OTHER DESCRIPTION	Kind of Inst'mt	Book	Page
					Month	Day	Year	Hour M	Month	Day	Year	Month	Day	Year				
Hodges	Kelley	et al		C. E. Davis	Jan	10	1922	2 P.M.	Jan	10	1922	Jan	12	1922	Subj. to Davis & Hall's E. (Out 95)		163	
"	Mymie	et al		"	"	"	"	"	"	"	"	"	"	"	"	"	85	163
"	H. A.			J. M. Fountains	Jan	3	1924	8 a.m.	Dec	31	1923	"	8	1924	Lot 15 & 16, Block "D" Gordon	W.D.	40	234
"	H. A.			Wilkinson County Bank	July	10	1928	"	July	7	1928	July	10	1928	2 acres in Gordon	D.B.S.	42	554
"	H. A.			H. W. Roberson	Sept	6	"	"	Sept	5	"	Sept	7	"	Lot #1, 2, 4, 7, 8, 9 in Block "B" Eastview Gordon	D.B.S.	45	597
"	H. A.	By atty in fact.		Nacm National Bank	March	13	1929	2 P.M.	March	4	1929	March	14	1929	Lot 1, 2, 4, 7, 8 & 9 Eastview Gordon with P. Deed		45	578
"	"			Carrie S. Baker	March	15	1929	8 a.m.	Aug	21	1922	March	15	1929	4 room dwelling & 2 1/2 acres land	W.D.	40	521
"	H. A.			Peoples Bank	June	11	1920	8 a.m.	June	2	1920	June	11	1920	Real Estate	Mtg.	37	259
"	H. A.			Peoples Bank	June	11	1920	8 a.m.	June	2	1920	June	11	1920	Real Estate	M. Deed	37	259
"	Matthe Lurichy			C. A. Rohner	Dec	6	1935	9 a.m.	Oct	8	1935	Dec	6	1935	50 acre Land near Gordon	J.C.O.	52	328
"	Kelley			City of Gordon	Jan	21	1936	"	Jan	14	1936	Jan	21	1936	Lot in Gordon	W.D.	46	586
"	Celestine B.			State Highway Board	June	24	1938	2 P.M.	not given			June	24	1938	0.626 acres Rightway	"	62	305
"	M. R.			E. E. Miller	Feb	19	1940	9 A.M.	Feb	1	1940	Feb	19	1940	Tracts of land in city of Gordon	"	61	359
"	M R.			O. K. Ethridge	Oct	4	"	"	Jan	10	"	Oct	4	"	1 acre land in Gordon	W.D.	61	443
"	M R.			J. E. Beck	"	"	"	"	"	"	"	"	"	"	1/2 " " " " 61/444		"	444
"	M R.			H. C. Mirm	Jan	2	1943	2 P.M.	Dec	30	1942	Jan	2	1943	1/2 " " " " 67/402	W.D.	67	402

Filing Docket and General Index to Realty Deeds and Mortgages—GRANTORS

Cott Patented Index Systems. Owned and manufactured by Walker, Evans & Cogswell Co., Charleston, S. C.

Refer to SUB-INDEX in front portion of Book for Alphabetical Arrangement and Page Reference to Names in this Index

29

GRANTORS FAMILY NAMES	GIVEN NAMES ABCDEFGHIJ	GIVEN NAMES JKLMNO	GIVEN NAMES PQRSTUVWXYZ	GRANTEES	DATE OF FILING				DATE OF INST'MT			DATE OF RECORD			LOCATION OF PROPERTY OR OTHER DESCRIPTION	Kind of Inst'mt	Book	Page
					Month	Day	Year	Hour	Month	Day	Year	Month	Day	Year				
Hodges	M. R. et al			C. O. M. et al	Nov	16	1943	9	Nov	15	1943	Nov	16	1943	Trust assignment of Hatfield	W.D.	67	571-3
Hodges	Celestine B			J. E. Everett	Jan	9	1945	10 AM	Jan	2	1945	Jan	9	1945	56.000 Acre Land in Swinton	W.D.	74	264
"	M. R.			Mr. Milled Smith M. et al	Sept	5		5:00 PM	Sept	5	1945	Sept	6	1945	150.000 Acre Land in Brooksville	W.D.	74	389 v
"	M. R. et al			Hodges Lumber Co	Nov	24		10 AM	Nov	23		Nov	24		2 Tracts of Land in Swinton	"	74	464-5 v
"	M. R.			Dr Power Company	Oct	2	1946	2 PM	Aug	15	1946	Oct	2	1946	Right of Way	Grant	77	131
"	M. R. trading as Hodges Lumber Co			The Gordon Bank	Dec	20	1946		Dec	20		Dec	21	1946	484.630.000 Acre Land in 330.15 m dist	DPs	79	7
"	Mr. Willie Mae J. et al			Mr. Curtis E. Jones		30		2 PM	Nov		1946		31		2/8 undivided int in 75 Acre Tr	W.D.	79	229-30
"	Hodges Lumber Co.			J. A. Brown	Aug	31	1948	10 AM	Aug	31	1948	Sept	1	1948	120.000 Acre Land in 5th Land Dist	"	80	134 v
"	"			Div of Conservation Dept of Georgia	Feb	1	1949	9 AM	Feb	1	1949	Feb	1	1949	1 acre 3rd Land Dist	"	80	249-50
"	M. R.			B. F. McCook	July	22		4 PM	July	19		July	25		47 acres 5th dist	"	80	392 v
"	Lumber Co			J. R. Bell Jr.	Aug	2		10 AM	Oct	25	1946	Aug	3		301 3/4 acres Parish Dist	"	80	396-70
"	M. R. trading as Hodges Lumber Co			Robert William Shepherd	Sept	28		3 PM	Aug	3	1949	Sept	28		112 acres 328 3rd dist	"	80	434-5
"	M. R.			Dr. Power Co.	Oct	1	1949	2 PM	Sept	18	1949	Oct	2	1949	Right of Way	Em-ment	80	445
"	M. R. trading as Hodges Lumber Co			E. M. Shepherd	Dec	6		10 AM	Nov	28		Dec	9		2 Tracts Land parcel Dist	W.D.	80	489-90
"	Mr. Willie Mae J.			E. E. Miller	July	10	1950	10 AM	June	16	1950	July	13	1950	Lat in Gordon	W.D.	82	344
"	M. R.			Law Ella Virginia Stealy	Sept	13	1950	7 PM	Sept	12	1950	Sept	15	1950	23 1/100 A Brooksville L. in District	W.D.	82	393-4
"	M. R.			Exchange Bank	Dec	13		9 AM	Dec	12		Dec	13		2 Tracts Land parcel Dist	W.D.	82	478-9

Filing Docket and General Index to Realty Deeds and Mortgages—GRANTORS

Refer to SUB-INDEX in front portion of Book for Alphabetical Arrangement and Page Reference to Names in this Index

Cott's Patented Index Systems,
Manufactured by Geo. D. Barnard Sta. Co., St. Louis, Mo

GRANTORS FAMILY NAMES	GIVEN NAMES ABCDEFGHIJ	GIVEN NAMES JKLMNO	GIVEN NAMES PQRSTUVWXYZ	GRANTORS	DATE OF FILING				DATE OF INSTRUMENT			DATE OF RECORD			LOCATION OF PROPERTY OR OTHER DESCRIPTION	KIND OF INST'MT	BOOK	PAGE
					MONTH	DAY	YEAR	HR. M.	MONTH	DAY	YEAR	MONTH	DAY	YEAR				
Hodges	M. R.			Exchange Bk	Dec	14	1950	1	Dec	30	1950	Dec	18	1950	Sp. 9. of Mr Javelle's stock	Page 83	200	
"	M. R.			Edgewood Bross. Co.	Jan	7	1952	7m	Jan	4	1952	Jan	8	1952	785 1/2 acres of land	85	331	
"	M. R.			" " "	"	"	"	"	"	"	"	"	"	"	Right of way over Union Tract	"	332	
"	M. R.			" " "	"	"	"	"	"	"	"	"	"	"	280 acres of land	"	332	
"	M. R.			" " "	"	"	"	"	"	"	"	"	"	"	280 acres of land	"	333	
"	M. R.			" " "	"	"	"	"	"	"	"	"	"	"	280 acres of land	"	333	
"	M. R.			" " "	"	"	"	"	"	"	"	"	"	"	400 acres of land	"	333	
"	M. R.			" " "	"	"	"	"	"	"	"	"	"	"	280 acres of land	"	334	
"	M. R.			" " "	"	"	"	"	"	"	"	"	"	"	280 acres of land	"	334	
"	M. R.			" " "	"	"	"	"	"	"	"	"	"	"	350 acres of land	"	335	
"	M. R.			" " "	"	"	"	"	"	"	"	"	"	"	280 acres of land	"	335	
"	M. R.			" " "	"	"	"	"	"	"	"	"	"	"	280 acres of land	"	336	
"	M. R.			" " "	"	"	"	"	"	"	"	"	"	"	280 acres of land	"	336	
"	M. R.			" " "	"	"	"	"	"	"	"	"	"	"	280 acres of land	"	337	
"	M. R.			" " "	"	"	"	"	"	"	"	"	"	"	280 acres of land	"	337	
"	M. R.			" " "	"	"	"	"	"	"	"	"	"	"	280 acres of land	"	338	
"	M. R.			" " "	"	"	"	"	"	"	"	"	"	"	280 acres of land	"	338	
"	M. R.			" " "	"	"	"	"	"	"	"	"	"	"	280 acres of land	"	339	
"	M. R.			" " "	"	"	"	"	"	"	"	"	"	"	280 acres of land	"	339	
"	M. R.			" " "	"	"	"	"	"	"	"	"	"	"	280 acres of land	"	340	
"	M. R.			" " "	"	"	"	"	"	"	"	"	"	"	280 acres of land	"	340	

Filing Docket and General Index to Realty Deeds and Mortgages—GRANTORS

Refer to SUB-INDEX in front portion of Book for Alphabetical Arrangement and Page Reference to Names in this Index

Cott's Patented Index Systems,
Manufactured by Geo. D. Barnard Sta. Co., St. Louis, Mo

GRANTORS FAMILY NAMES	GIVEN NAMES ABCDEFGHIJ	GIVEN NAMES JKLMNO	GIVEN NAMES PQRSTUVWXYZ	GRANTORS	DATE OF FILING				DATE OF INSTRUMENT			DATE OF RECORD			LOCATION OF PROPERTY OR OTHER DESCRIPTION	KIND OF INST'MT	BOOK	PAGE
					MONTH	DAY	YEAR	HR. M.	MONTH	DAY	YEAR	MONTH	DAY	YEAR				
Hodges	M. R.			Edgar Bros. Co.	Jan	7	1952	PM	Jan	4	1952	Jan	8	1952	Edgar Bros. Co. Deed		85	341
"	M. R.			" " "	"	"	"	"	"	"	"	"	"	"	"			
"	M. R.			Georgia-Kosler Co.	Mar	19	1952	PM	June	24	1948	Apr	11	"	429 over 27th Land Dist	min est	85	491-2
"	M. R.			" " "	"	"	"	"	Feb	18	1949	"	"	"	100 over Invention dist	"	85	492-3
"	M. R.			" " "	"	"	"	"	"	"	"	"	"	"	62.3 over 33rd dist D.M.	"	85	493-4
"	M. R.			" " "	"	"	"	"	Dec	1	"	"	"	"	351 over 4th Land Dist	"	85	495-6
"	M. R.			" " "	"	"	"	"	Jan	2	1950	"	"	"	50 over 7th Land Dist	"	85	497-8
"	M. R.			" " "	"	"	"	"	"	"	"	"	"	"	78 " 5th " "	"	85	499-500
"	M. R.			" " "	"	"	"	"	"	"	"	"	"	"	2 Tracts 4th Land Dist	"	85	501-2
"	M. R.			" " "	"	"	"	"	Nov	28	"	"	"	"	214 1/2 over Broadway Dist	"	85	503-4
"	M. R.			" " "	"	"	"	"	Feb	20	1951	"	"	"	108 over Ponce de Leon Dist	"	85	505-6
"	M. R.			" " "	"	"	"	"	"	"	"	"	"	"	447 over Baldwin Wilkinson section	"	85	506-7
"	M. R.			" " "	"	"	"	"	"	"	"	"	"	"	240 1/2 " High Hill Dist	"	85	507-8
"	M. R.			" " "	"	"	"	"	"	"	"	"	"	"	75 over 5th Land Dist	"	85	509-10
"	M. R.			" " "	"	"	"	"	Nov	26	1951	"	"	"	177 over 32nd Dist D.M.	"	85	510-11
"	M. R.			" " "	"	"	"	"	"	"	"	"	"	"	10 1/2 over Ponce de Leon Dist	"	85	511-12

Filing Docket and General Index to Realty Deeds and Mortgages—GRANTORS

Refer to SUB-INDEX in front portion of Book for Alphabetical Arrangement and Page Reference to Names in this Index

Cott's Patented Index Systems,
Manufactured by Geo. D. Barnard Sta. Co., St. Louis, Mo.

GRANTORS FAMILY NAMES	GIVEN NAMES ABCDEFGH	GIVEN NAMES IJKLMNO	GIVEN NAMES PQRSTUVWXYZ	GRANTEES	DATE OF FILING				DATE OF INSTRUMENT			DATE OF RECORD			LOCATION OF PROPERTY OR OTHER DESCRIPTION	KIND OF INST'MT	BOOK	PAGE
					MONTH	DAY	YEAR	HR. M.	MONTH	DAY	YEAR	MONTH	DAY	YEAR				
Hodges	M. R.	J. L.		Florida arrington Donuts	Dec	6	1952	2:30 PM	Nov	18	1952	Dec	7	1952	152.5 acrs 328th dist 2 m.	wd	89	188-9
"	"	"	"	Wilbur arrington Smith	"	"	"	"	"	"	"	"	"	"	186.06 acrs 328th dist. 2 m.	wd	89	189-90
"	"	"	"	W. L. Council	"	"	"	"	"	"	"	"	"	"	517.43 acrs 328th dist 2 m.	wd	89	191-2
"	M. R.			Elmer Stapleton	Aug	18	1953	am	Aug	17	1953	Aug	18	1953	Right of Way Baldwin Co. 3	TL	89	389
"	M. R.			Georgia Kaalin Co.	Sept	3	"	"	Aug	12	"	Sept	4	"	75 acrs 4th land dist	lane	89	395-6
"	M. R.			"	"	"	"	"	"	"	"	"	"	"	140 acrs Baldwin & Wilbur counties	"	89	396-7
"	M. R.			"	"	"	"	"	"	"	"	"	"	"	101 1/2 acrs 4th land dist	"	89	397-8
"	M. R.			"	"	"	"	"	"	"	"	"	"	"	290 acrs 4th land dist	"	89	399-400
"	M. R.			Edgar Brothers Co	Dec	14	"	4 PM	Dec	11	"	Dec	15	"	Dist 4th land dist	cont	89	401-2
"	M. R.			Wilbur County	Feb	25	1954	am	"	23	"	Feb	26	1954	Right of Way	road	89	561
"	M. R.			Edgar Brothers Co	Apr	7	"	10:30 am	Apr	6	1954	Apr	12	1954	193 acrs 3rd land dist	main cont	93	5-6
"	M. R.			"	"	"	"	"	"	4	"	"	"	"	Right of Way	lane	93	6
"	M. R.			"	"	"	"	"	"	6	"	"	"	"	190 acrs 9th land dist	main cont	93	6-7
"	M. R.			"	"	"	"	"	"	6	"	"	"	"	6540 acrs land dist	"	93	7
"	M. R.			Wallace Walker	June	11	"	9 am	June	10	"	June	11	1954	Record on 3rd 4th land dist	TL	93	53-4
"	M. R.			Mrs. F. Carson	"	30	"	9 am	"	9	"	July	1	"	Right of Way Baldwin Co. 1, 1954	TL	93	54

Filing Docket and General Index to Realty Deeds and Mortgages—GRANTORS

(29)

Refer to SUB-INDEX in front portion of Book for Alphabetical Arrangement and Page Reference to Names in this Index

Cott's Patented Index Systems,
Manufactured by Geo. D. Barnard Sta. Co., St. Louis, Mo

GRANTORS FAMILY NAMES	GIVEN NAMES ABCDEFGHIJ	GIVEN NAMES KLMNO	GIVEN NAMES PQRSTUWXYZ	GRANTEES	DATE OF FILING				DATE OF INSTRUMENT			DATE OF RECORD			LOCATION OF PROPERTY OR OTHER DESCRIPTION	KIND OF INST'M'T	BOOK	PAGE
					MONTH	DAY	YEAR	HR. M.	MONTH	DAY	YEAR	MONTH	DAY	YEAR				
Hadger	M. R.			E. A. Wilkerson	July	24	1944	am	July	22	1944	July	26	1944	Tractor Lease E. A. Wilkerson	Ref	93	89
"	M. R.			F. Wilkerson	Aug	28	"	"	Aug	26	"	Aug	28	"	347.80 acm Pethel det	T.L.	93	110-1
"	M. R.			Georgia Koolin Co	Jan	20	1945	"	June	17	1947	Jan	29	1945	84 acms 138 acm Dwyer & Wilkerson	M.L.	93	207-8
"	"			" " "	"	21	"	"	Jan	14	1945	"	25	"	" " " "	cont	93	108
"	M. R.			Rep. & Melburn Cressery	Feb	26	1945	am	Feb	25	1945	Feb	26	1945	10 1/4 A 3rd Land det	W.D.	93	241
"	A. D.			Merchants & Farmers Bank	May	7	"	"	May	6	"	May	9	"	Timber Lease - George Hallstead	FER	93	301
"	M. R.			State Highway Dept.	"	26	"	am	Apr.	21	"	"	26	"	Right of Way	QND	93	328
"	M. R.			State Highway Dept.	"	26	"	"	"	21	"	"	26	"	" " "	"	93	331
"	M. R.			" " "	June	11	"	"	May	27	"	June	13	"	" " "	"	93	347
"	M. R.			Elmer Stapleton	July	6	"	am	July	5	"	July	8	1944	Lease of A. L. Bronson	Ref	93	380
"	"			" " "	"	"	"	"	"	"	"	"	8	"	Lease of J. L. Fordham	"	"	380-1
"	"			" " "	"	"	"	"	"	"	"	"	"	"	Lease of R. J. Fordham	"	"	380
"	M. R.			Elmer Stapleton	Sept	20	"	"	Sept	16	"	Sept	21	"	Manufacture of Sept 58	W.D.	93	439
"	M. R.			Elmer Stapleton	Jan	6	1946	"	Jan	3	1946	Jan	6	1946	of E. T. Bell	"	93	522
"	M. R.			R. Oetter	Apr	18	"	"	Mar	10	"	Apr	27	"	Pat in Gordon	W.D.	93	599
"	M. R.			Wallace Walker	June	18	"	"	June	"	"	June	18	"	20 1/2 acms 4th det	T.L.	96	26-7

Filing Docket and General Index to Realty Deeds and Mortgages—GRANTORS

Refer to SUB-INDEX in front portion of Book for Alphabetical Arrangement and Page Reference to Names in this Index

Cott Patented Index Systems.
Manufactured by Geo. D. Barnard Sta. Co., St. Louis, Mo.

GRANTORS FAMILY NAMES	GIVEN NAMES ABCDEFGHIH	GIVEN NAMES IJKLMNO	GIVEN NAMES PQRSTUWXYZ	GRANTEES	DATE OF FILING				DATE OF INSTRUMENT			DATE OF RECORD			LOCATION OF PROPERTY OR OTHER DESCRIPTION	KIND OF INST'MT	BOOK	PAGE
					MONTH	DAY	YEAR	HR. M.	MONTH	DAY	YEAR	MONTH	DAY	YEAR				
Hodges	M. R.			Citizens & Southern	Sept 17 1946	Sept 17 1946	Sept 18 1946					T.L.	of Progenies	Page 96	192			
"	M. R.			Memphis	Sept 26 " 9	Sept 25 " 9	Sept 27 1946					177 acres 4th land dist	Page 96	203				
"	M. R.			" " " "	Oct 6 " 9	Oct 3 1947	Oct 9 " "					495 acres 4th land dist	" 96	209				
"	M. R.			Eulalia Smith	Dec 11 " 9	Dec 4 " "	Dec 12 " "					2 acres 4th land dist #220	Vol 96	256-7				
"	M. R.			Citizens & Southern	Jan 17 1937	Jan 4 1937	Jan 17 1937					T. L. of Progenies	Page 96	279				
"	M. R.			Minerals & chemicals	June 18 1957	June 12 1957	June 19 1957					83 acres 4th land dist	Vol 96	413				
"	M. R.			" " " "	" " " "	" " " "	" " " "					104 1/4 acres 4th land dist	" " "	413-4				
"	M. R.			Citizens & Southern	Apr 7 1958	Apr 4 1958	Apr 7 1958					of Mrs. F. Williams	Page 99	166-7				
"	M. R.			Bank of Wrightsville	Apr 7 1958	Apr 2 1958	Apr 7 1958					of Sue Boone	Page 99	167				
"	M. R.			O. O. McAfee	June 11 1958	June 9 1958	June 13 1958					477 acres 4th land dist	Vol 99	240				
"	M. R.			D. O. McCasb	Jan 2 1959	Jan 30 1958	Jan 2 1959					2nd 4th land dist	Vol 99	393-4				
"	M. R.			McKenna, Inc	Apr 7 1959	Apr 6 1959	Apr 11 1959					644 1/2 acres 4th land dist	Vol 99	449				
"	M. R.			T. J. Angler	May 30 1959	May 29 1959	June 3 1959					93 acres 4th land dist	Vol 99	502				
"	Kelly per executor			Chas Austin	June 1 1959	June 1 1959	June 3 1959					3/4 acre in Gordon	Vol 99	504				
"	"	"	"	Dora Halger Austin et al	" " " "	" " " "	" " " "					" " "	" " "	" " "				
"	"	"	"	John Austin et al	" " " "	" " " "	" " " "					" " "	" " "	" " "				

Filing Docket and General Index to Realty Deeds and Mortgages—GRANTORS

29

Refer to SUB-INDEX in front portion of Book for Alphabetical Arrangement and Page Reference to Names in this Index

Cott Patented Index Systems.
Manufactured by Geo. D. Barnard Sta. Co., St. Louis, Mo.

GRANTORS FAMILY NAMES	GIVEN NAMES ABCDEFGHIJ	GIVEN NAMES KLMNO	GIVEN NAMES PQRSTUVWXYZ	GRANTEES	DATE OF FILING				DATE OF INSTRUMENT			DATE OF RECORD			LOCATION OF PROPERTY OR OTHER DESCRIPTION	KIND OF INST'MT	BOOK	PAGE
					MONTH	DAY	YEAR	HR. M.	MONTH	DAY	YEAR	MONTH	DAY	YEAR				
Hodges	Kelly	Executive	Mc	Fred Austin et al	June	1	1959	am	June	1	1959	June	3	1959	3/4 acre in Gordon	Exec	99	504
"	"	"	"	Betty Austin et al	"	"	"	"	"	"	"	"	"	"	"	"	"	"
"	M. R.	Minerals	Chemicals	Phillips Corp	June	27	1959	am	May	29	1959	June	24	1959	Tract 4th Land Dist ^{Lots 192 & 203}	Recd	99	535-9
"	M. R.	Wilkinson	County	Edwards	Jan	17	1960	am	Oct	27	1959	Jan	15	1960	Right of Way	Recd	101	154
"	Mr. Wilbur	Mag.	Edwards	Edwards	Apr	5	1960	pm	Mar	24	1960	Apr	12	1960	1/4 acre in Fountains	Recd	86	334
Hodges	M. R.	Hodges	Lumber	Co., Inc.	June	28	1960	am	June	25	1960	June	28	1960	100 acres in the 327th. S. M. District	Under Lease	101	299-300
"	M. R.	Rabit	Bank	National Bank	Jan.	8	1962	a.m.	Jan.	3	1962	Jan.	11	1962	Under Lease of Mrs. Clara Barley Freeman et al.	Under Lease	105	199
"	M. R.	Minerals	Chemicals	Phillips Corp	Feb.	26	1965	p.m.	Feb.	25	1965	Feb.	27	1965	78 acres in 5th Land District	Under Lease	109	221-22
"	M. R.	"	"	"	"	"	"	"	"	"	"	"	"	"	421 222	"	"	"
"	M. R.	"	"	"	"	"	"	"	"	"	"	"	"	"	421 acres in 27 Land District	"	109	223
"	M. R.	"	"	"	"	"	"	"	"	"	"	"	"	"	50 223-4	"	"	"
"	M. R. et al.	Wilkinson	County	Wilkinson	Feb.	15	1966	p.m.	Aug.	6	1958	Feb.	16	1966	PR-37 - 80 ft. wide	Prwy	110	242-3
"	M. R.	"	"	"	May	5	1966	a.m.	Jan.	19	1966	May	6	1966	PR-2255 - 40 ft. wide	Prwy	110	414
"	M. R.	John W.	Sprou	John W. Sprou	June	17	1966	pm	Mar	15	1966	June	20	1966	15.38 acres 3rd Land Dist	WD	110	543
"	M. R.	Minerals	Chemicals	Phillips Corp	Aug.	16	1966	p.m.	Aug.	16	1966	Aug.	17	1966	121 acres in 4th Land District	Under Lease	111	168.9
"	M. R.	Richard Z.	Braves	Richard Z. Braves	Nov	5	1966	a.m.	Nov	-	1966	Nov	5	1966	1/2 undivided interest in Minerals contract in 331 st (Ranch) S. M. District - 15.005 acres	WD	111	375

Filing Docket and General Index to Realty Deeds and Mortgages — GRANTORS

COTT FAMILY NAME INDEX No. 1-Split
Copyright 1933 A122559

Open at Proper Tab according to First Letter or Letters of
Name and refer to Buff Sub-Index sheet for page reference.

Made by The Cott Index Company, Columbus, Ohio
Foote & Davies, Inc., Atlanta, Georgia

(29)

GRANTORS FAMILY NAMES	GIVEN NAMES ABCDEFGHIJ	GIVEN NAMES JKLMNO	GIVEN NAMES PQRSTUVWXYZ	GRANTEES	DATE OF FILING				DATE OF INSTRUMENT			DATE OF RECORD			LOCATION OF PROPERTY OR OTHER DESCRIPTION	KIND OF INST.	BOOK	PAGE
					Month	Day	Year	Hr. M.	Month	Day	Year	Month	Day	Year				
Hodges	P. (Philomena)			Francis P. Cutchfield	Nov.	16	1966	3 PM	June	21	1837	Nov.	17	1966	10 1/4 acres in 4th Land District	WD	111	427
"	M. R.			Miravalles Chemical Philipp Corp.	Apr.	10	1967	4 PM	Apr.	10	1967	Apr.	10	1967	78 acres in Fifth Land Dist.	Mir. Bond	112	263-4
"	M. R. et al.			First Wesley Springs Methodist Church	May	19	1967	11 AM	May	-	1967	May	19	1967	11.53 acres in 330th (Dodge) & 9th Dist.	WB	112	438-9
"	Mark A.			Kimbley-Clark Corp.	July	1	1967	11 AM	June	30	1967	July	1	1967	208.68 acres in 331st & 9th Dist.	WD	112	555
"	M. R.			Engelhard Miravalles Chemical Corp.	Oct.	3	1967	3 PM	Oct.	3	1967	Oct.	3	1967	193 acres in 330th & 9th Dist.	Mir. Bond	112	312-14
"	M. R.			" " " "	"	"	"	"	"	"	"	"	"	"	230 acres in 330th & 9th Dist.	"	112	215-16
"	M. R.			" " " "	"	"	"	"	"	"	"	"	"	"	262.38 acres in 330th & 9th Dist.	"	112	317-18
"	M. R.			" " " "	"	"	"	"	"	"	"	"	"	"	455 acres in 330th & 9th Dist.	"	112	319-20
"	M. R.			" " " "	"	"	"	"	"	"	"	"	"	"	25 acres in Dodge & 9th Dist.	"	112	321-22
"	Ray			Mrs. Klornia W. Lewis	Jan.	12	1968	11 AM	Jan.	8	1968	Jan.	12	1968	25y E. Brooks Lewis, et al.	Mir. off	106	100
"	M. R. et al			Hudger Lumber Co.	July	18	1969	4 PM	July	18	1969	July	18	1969	2 Tracts 222000 ^{11:55 AM} _{Williamson}	off	117	598-9
"	M. R. et al			E. S. Brown & Chas. Corp	Aug	12	1969	11:30 AM	Aug	11	1969	Aug	12	1969	2nd in Williamson James Bethel Dist	WD	118	55-6
"	M. R. et al			Hudger Lumber Co.	Aug	12	1969	11:30 AM	Aug	5	1969	Aug	12	1969	" " " " " "	off	118	60
"	"			" " " "	"	"	"	"	"	"	"	"	"	"	" " " " " "	"	118	61-2
"	"			" " " "	"	"	"	"	"	"	"	"	"	"	" " " " " "	"	118	63-4
"	M. R.			Gene Dist. ^{members} _{corp}	Sept	3	1969	9 AM	Aug	21	1969	Sept	3	1969	Right of Way	off	118	123-4
"	M. R. et al			J. M. Huber Corp	Nov	23	1969	9 AM	Nov	13	1969	Nov	23	1969	2 Tracts 331st dist. 9th m.	Mir	118	574-5

Filing Docket and General Index to Realty Deeds and Mortgages — GRANTORS

(29)

COTT FAMILY NAME INDEX No. 1-Split
Copyright 1933 A122559

Open at Proper Tab according to First Letter or Letters of
Name and refer to Buff Sub-Index sheet for page reference.

REG. U. S. PAT. OFFICE *Chem-Cote* County Indexes Since 1888
An Identifying Trade Mark

GRANTORS FAMILY NAMES	GIVEN NAMES ABCDEFGHIJ	GIVEN NAMES KLMNO	GIVEN NAMES PQRSTUVWXYZ	GRANTEES	DATE OF FILING				DATE OF INSTRUMENT			DATE OF RECORD			LOCATION OF PROPERTY OR OTHER DESCRIPTION	KIND OF INST.	BOOK	PAGE
					Month	Day	Year	Hr. M.	Month	Day	Year	Month	Day	Year				
Hodges	M. R.			Wilkinson county	Dec	5	1969	am	Mar	19	1969	Dec	5	1969	project no 51469 (1)	Recd	118	595
"	M. R.			State Highway Dept. of Ga.	"	"	"	"	Mar	19	1969	Dec	5	1969	" " "	Recd	118	596
"	M. R.			K + H. Enterprises, Inc	Jan.	23	1970	pm	Dec	31	1969	Jan.	23	1970	Lot in Gordon	off sheet	119	156
"	M. R.			Spurston/Klein Co	Oct	20	1970	pm	April	9	1968	Oct	20	1970	1.77 acres 227th st. S.W.	Recd	121	66
"	M. R.			W. F. Belate	Dec.	18	1970	pm	Dec.	18	1970	Dec	18	1970	Queen Tracts 28 parcels	Recd	121	246-243
"	M. R.			Alvin S. Brown, Jr	Feb	8	1971	am	Jan	15	1971	Feb	8	1971	4 Tracts 3rd land dist	Recd	121	532-3
"	M. R.	et al		Weatherwood Timber, Inc.	Dec.	9	1971	am	Dec	6	1971	Dec	9	1971	262.68 acres 3rd Land dist	TL	123	629- 630
"	M. R.	(M. Ray)		W. F. Belate	Jan.	28	1972	am	Jan	27	1972	Jan	28	1972	Queen Tracts	Recd	124	237- 242
"	M. R.			Wilkinson county	Feb	14	1972	pm	Jan	3	1972	Feb	14	1972	project 7087	Recd	124	356
"	M. R.	et al		Forest R. Townsend et al	Apr	26	1972	pm	May	24	1971	Apr.	26	1972	2 Tracts 59800 acres 3rd land dist	Recd	125	21- 23
"	M. R.	et al		James E. Townsend et al	"	"	"	"	"	"	"	"	"	"	"	"	"	"
"	M. R.			T. Baldwin Martin, et al	July	14	1972	pm	July	13	1972	July	14	1972	2 Tracts 5th Land dist 75 acres	Recd	125	500- 501
"	"	"		Municipal Gymnasium et al	"	"	"	"	"	"	"	"	"	"	"	"	"	"
"	M. R.			Citizen Southern Nat Bank	July	20	1972	am	July	19	1972	July	20	1972	S.D. W. F. Belate	off sheet	125	536
"	M. R.	et al		Mrs. L. (Mamie Lee) Townsend	Aug	18	1972	pm	July	25	1972	Aug	18	1972	2 Tracts 59800 acres 2nd land dist	Recd	125	735- 737
"	Robert W.			W. C. Adams, Jr.	Sept	29	1972	pm	Sept	25	1972	Sept	29	1972	104.72 acres - Wilkinson & Sumner Cty	MP	126	258
"	M. R.			W. F. Belate	Feb	21	1973	am	Feb	20	1973	Feb	21	1973	250 acres 329th st. S.W.	off sheet	127	317- 318

Filing Docket and General Index to Realty Deeds and Mortgages - GRANTORS

COTT FAMILY NAME INDEX No. 1-Split
Copyright 1933 A122559

Open at Proper Tab according to First Letter or Letters of
Name and refer to Buff Sub-Index sheet for page reference.

Made by The Cott Index Company, Columbus, Ohio
Foote & Davies, Inc., Atlanta, Georgia

(29)

C	GRANTORS FAMILY NAMES	GIVEN NAMES ABCDEFGHIJ	GIVEN NAMES KLMNOP	GIVEN NAMES QRSTUVWXYZ	GRANTEES	DATE OF FILING				DATE OF INSTRUMENT			DATE OF RECORD			LOCATION OF PROPERTY OR OTHER DESCRIPTION	KIND OF INST.	BOOK	PAGE
						Month	Day	Year	Hr. M.	Month	Day	Year	Month	Day	Year				
	Hadges	M. R.			W. F. Belate	Feb.	27	1973	9 am	Feb	27	1973	Feb.	27	1973	262 1/2 acres 327 th S.M. Dist.	Deed	127	342
	"	M. R.			W. F. Belate	Mar.	7	1973	12 noon	Feb	5	1973	Mar	7	1973	2 tracts in 4 th Land Dist.	Deed	127	378-9
	"	M. R.			W. F. Belate	May	23	1973	9 am	May	22	1973	May	23	1973	250 acres 327 th Dist. S.M.	Deed	128	51-52
	"	M. R.			W. F. Belate	May	23	1973	2:30 PM	May	23	1973	May	23	1973	2 tracts	Deed	128	57-58
	"	M. R., Jr.			M. H. Hall, Jr.	Aug	15	1973	3 PM	July	26	1973	Aug	15	1973	Land Line 3rd Land Dist.	Boundary Agreement	128	534
	"	Barbara D.			William C. Dunnington	May	28	1974	" AM	Apr	5	1974	May	28	1974	2 lots 9 & 10, 380 sq ft, Highland View Dr. S.W.	Deed	131	144
	"	Fred H. Jr. et al			Jordan Bank	Sept	3	1974	" AM	Aug	29	1974	Sept	3	1974	24 1/2 acres 327th Dist. S.M.	Deed	131	144
	"	M. R. et al			Reynolds Mining Corp.	Oct.	21	1974	10 am	Oct.	1	1960	Oct.	21	1974	Diverse property	Lease	132	277-279
	"	M. R.			Mrs. Pauline E. Cathy	May	28	1975	2 PM	July	5	1973	May	28	1975	328 th S.M. Dist.	Lease	134	206-207
	"	M. R. et al			Southeastern Exploration & Production Company	July	15	1975	9 AM	July	12	1975	July	15	1975	Diverse Tracts	Lease	134	531-538
	"	Barbara D.			L. J. Stapleton et al	Dec	15	1975	3 PM	May	3	1975	Dec.	15	1975	Tract - 331 st (Ramat) S.M. Dist	W.D.	136	147-8
	"	"	"		Etha Stapleton et al	"	"	"	"	"	"	"	"	"	"	"	"	"	"
	"	Fred H., Jr. et al			Herman L. Harris	May	18	1976	" am	May	18	1976	May	18	1976	Tract - 331 st (Ramat) S.M. Dist.	W.D.	139	176-177
	"	M. R.			Reynolds Mining Corporation	June	7	1976	4 PM	Apr	27	1976	June	7	1976	83 acres - South Land Dist.	Deed	139	327-329
	"	Jack D. Dr.			Wilkinson County	June	28	1976	4 PM	Jan	30	1976	June	28	1976	Right of Way	R.W.D.	139	470
	"	Fred H. Jr. et al			Martha A. Sanders	June	29	1976	2:30 PM	June	29	1976	June	29	1976	2.51 acres - 331 st (Ramat) S.M. Dist.	W.D.	139	486-487
	"	Fred H., Jr. et al			Herman L. Harris	July	30	1976	4 PM	July	-	1976	July	30	1976	2.47 acres - 37 th Land Dist	W.D.	140	26-7

Filing Docket and General Index to Realty Deeds and Mortgages — GRANTORS

(29)

COTT FAMILY NAME INDEX No. 1-Split
Copyright 1933 A122559

Open at Proper Tab according to First Letter or Letters of Name and refer to Buff Sub-Index sheet for page reference.

REG. U. S. PAT. OFFICE *CharmCott* County Indexes Since 1885
An Identifying Trade Mark

GRANTORS FAMILY NAMES	GIVEN NAMES ABCDEFGHIJ	GIVEN NAMES KLMNO	GIVEN NAMES PQRSTUVWXYZ	GRANTEES	DATE OF FILING				DATE OF INSTRUMENT			DATE OF RECORD			LOCATION OF PROPERTY OR OTHER DESCRIPTION	KIND OF INST.	BOOK	PAGE	
					Month	Day	Year	Hr. M.	Month	Day	Year	Month	Day	Year					
Hodges	M.	R.		C. Edgar Sherrill et al	Aug.	5	1976	1:30 PM	Aug.	5	1976	Aug.	5	1976	Oil and Gas Lease	Amend.	140	68	
"	"	"		Southeastern Exploration & Production Company et al	"	"	"	"	"	"	"	"	"	"	"	"	"	"	"
"	M.	Ray		C. Edgar Sherrill et al	Aug.	5	1976	1:30 PM	Aug.	5	1976	Aug.	5	1976	Oil and Gas Lease	Amend.	140	69	
"	"	"		Southeastern Exploration & Production Company et al	"	"	"	"	"	"	"	"	"	"	"	"	"	"	"
"	Fred H. Jr.	et al		Melvin G. Carruth	Aug.	9	1976	7 PM	July	31	1976	Aug.	9	1976	2.45 acres - 27 th Land Dist.	WB	140	92-93	x
"	Fred H. Jr.	et al		Emma Veal	Oct.	19	1976	am	Oct.	15	1976	Oct.	19	1976	2.46 acres - 27 th Land Dist.	WB	140	622-623	x
"	Fred H. Jr.	et al		Jim & Dolly Ann Veal	Oct.	19	1976	am	Oct.	15	1976	Oct.	19	1976	2.46 acres - 27 th Land Dist.	WB	140	624-625	x
"	Fred H. Jr.	et al		Jim Veal et al	Nov.	17	1976	pm	Nov.	17	1976	Nov.	17	1976	2.46 acres - 27 th Land Dist.	WB	141	109-110	x
"	"	"	"	Doris J. Gaudin	"	"	"	"	"	"	"	"	"	"	"	"	"	"	x
"	M. R.	et al		Regaldez Mining Corp.	Dec.	28	1976	am	Dec.	23	1976	Dec.	28	1976	8.2 acres - Smith Land Dist.	WB	141	339-340	
"	M. R.	et al		Para Engineering Corp.	Mar.	23	1977	PM	Mar.	23	1977	Mar.	23	1977	62.0 acres - 26 th Land Dist.	WB	142	274	
"	M. R.	et al		Amay Forest Products, Inc.	Mar.	30	1977	am	Mar.	29	1977	Mar.	30	1977	Rights under oil & Gas Lease	assign	142	337-346	
"	M. R.	et al		Mrs. Alma L. Caldwell	Apr.	18	1977	PM	Feb.	1	1977	Apr.	18	1977	Tract - 26 th Land District	agree	142	477-478	
"	M. R.	et al		Amay Forest Products, Inc.	May	6	1977	am	Dec.	30	1976	May	6	1977	Rights under oil & Gas Lease	assign	142	653-661	
"	Fred H. Jr.	et al		William Gardner, Jr.	May	20	1977	PM	May	17	1977	May	30	1977	2.42 acres - 27 th Land Dist.	WB	143	30-31	x
"	"	"	"	Ernestie Gardner, et al	"	"	"	"	"	"	"	"	"	"	"	"	"	"	x
"	Fred H. Jr.	et al		Mary Jane Thomas et al	Nov.	30	1977	pm	Nov.	-	1977	Nov.	30	1977	7.46 acres - 27 th Land Dist.	WB	145	88-9	x

Filing Docket and General Index to Realty Deeds and Mortgages — GRANTORS

REG. U. S. PAT. OFFICE *Cott* County Indexes Since 1888 An Identifying Trade Mark

Open at Proper Tab according to First Letter or Letters of Name and refer to Buff Sub-Index sheet for page reference.

COTT FAMILY NAME INDEX No. 1-SPLIT © 1948 Made By The Cott Index Company, Columbus, Ohio Mfg. Cott Patent Index Systems (29)

GRANTORS FAMILY NAMES	GIVEN NAMES ABCDEFGH	GIVEN NAMES IJKLMNO	GIVEN NAMES PQRSTUVWXYZ	GRANTEES	DATE OF FILING				DATE OF INSTRUMENT			DATE OF RECORD			LOCATION OF PROPERTY OR OTHER DESCRIPTION	KIND OF INST.	BOOK	PAGE
					Month	Day	Year	Hr. M.	Month	Day	Year	Month	Day	Year				
Hodges	Fred H. Jr. et al			Bonbon Lebacks, Ltd	Nov.	30	1977	4:58 pm	Nov	-	1977	Nov.	30	1977	2.46 acres 27th & 1st dist	WD	145	38-9
"	Fred H. Jr. et al			Herman L. Harris	Feb.	10	1978	11:30 am	Jan.	19	1978	Feb.	10	1978	2.47 acs - 27 th Land Dist.	WD	145	670-671
"	Barbara S.			Martha P. Newberry	Oct.	11	1978	9 am	Oct	-	1978	Oct.	11	1978	Lots - City of Gordon	WD	148	325-6
"	M. R.			Engelhard Min. & Chem. Corp.	Aug	28	1979	9:45 am	Aug	24	1979	Aug	28	1979	450 acres - 5 th Land District	Lease	151	471-2
"	M. R.			Southeastern Exploration & Production Corp.	Nov	13	1979	3:30 pm	Nov	12	1979	Nov	13	1979	Revised tracts	Oil + Gas lease	152	503-518
"	Jack D. Sr.			St. County Electric Membership Corporation	Feb.	29	1980	9 am	Feb.	28	1980	Feb.	29	1980	Right-of-way	Exec. Trust	153	510
"	M. R. et al			Bethel Corporation	Nov	17	1980	9 am	May	28	1980	Nov	17	1980	202 1/2 acres - 26 th Land Dist.	WD	155	585
"	M. R. et al			Southeastern Exploration & Production Company	Jan	19	1982	9 am	Dec	30	1981	Jan	19	1982	Oil + gas lease	affidavit Cancellation	160	279-280
"	M. R. et al			J. M. Huber Corp.	Nov	29	1982	9 am	Oct	8	1982	Nov	29	1982	2 tracts - 331 st St. Militia Dist	Deed	163	262-263
"	James J. + Diane			Mary Agnes Gunn, Myrtle	Oct	12	1983	1:30 pm	July	20	1983	Oct	19	1983	Deed of Release Nov. 10, 1986	Deed	163	274-276
"	M. R. et al			Georgia Kaolin Co. Inc.	June	6	1984	9 am	Apr	30	1984	June	15	1984	Tract - Lot 161; 26 th LD 3.28 acres	QC	168	627-628
"	M. R.			Central of Georgia Railroad Co.	Aug	10	1984	9 am	Aug	7	1984	Aug	17	1984	Tracts - Wilkinson Co.	WD	169	383-386
"	Jack Dorris Jr.			William H. Matthews	Sept	26	1984	9 am	Sept	25	1984	Oct	2	1984	1505 th Hwy, Sec 5	WD	171	719-721
"	Robert M. + Samuel R.			E. L. + Medard K. Thomas	July	29	1985	9 am	July	23	1985	July	29	1985	1505 th Hwy, Sec 5	SD	172	616-618
"	Robert M. + Samuel R.			Jim Walter Homes, Inc	Sept	3	1985	9 am	Aug	9	1985	Sept	4	1985	1505 th Hwy, Sec 5	SD	173	25-26
"	Samuel R.			Ocone Electric Membership Corp.	Sept	30	1985	1:15 pm	Aug	19	1985	Sept	25	1985	Right of way	Exec. Trust	173	154
"	Jack Dorris, Jr.			William H. Matthews	Sept	5	1986	9 am	Aug	29	1986	Sept	8	1986	1505 th Hwy, Sec 5	WD	173	686-687

Filing Docket and General Index to Realty Deeds and Mortgages — GRANTORS

(29)

REG. U. S. PAT. OFFICE *ChemCott* County Indexes Since 1888 An Identifying Trade Mark

Open at Proper Tab according to First Letter or Letters of Name and refer to Buff Sub-Index sheet for page reference.

COTT FAMILY NAME INDEX No. 1-SPLIT © 1948 Made By The Cott Index Company, Columbus, Ohio Mfg. Cott Patent Index Systems

GRANTORS FAMILY NAMES	GIVEN NAMES ABCDEFGH	GIVEN NAMES IJKLMNO	GIVEN NAMES PQRSTUWXYZ	GRANTEES	DATE OF FILING				DATE OF INSTRUMENT			DATE OF RECORD			LOCATION OF PROPERTY OR OTHER DESCRIPTION	KIND OF INST.	BOOK	PAGE
					Month	Day	Year	Hr. M.	Month	Day	Year	Month	Day	Year				
Hodges,	M. R.			Reynolds Mining Co. ^{etal}	Sept	29	1986	9 am	Aug	29	1986	Oct	1	1986	82 ac - 4 th Land Dist	W.D.	177	187-186
"	"	"	"	Reynolds Metal Co. ^{etal}	"	"	"	"	"	"	"	"	"	"	"	"	"	"
"	M. R.			W. Lou Ella Brington Taylor	Oct	15	1986	9 am	Oct	2	1986	Oct	15	1986	23.89 acres - 4 th L.D. - Bloodworth HMD	W.D.	177	323-324
"	Samuel R. Robin	M.		Genevieve Faulkner ^{etal}	Oct	27	1986	9 am	Sept	5	1986	Oct	28	1986	Lot # 17-24, Sec 5, 1505	W.D.	177	498
"	"	"	"	Kyring Ole Faulkner ^{etal}	"	"	"	"	"	"	"	"	"	"	"	"	"	"
"	James J. & Diane			First Finance, Inc	Nov	26	1987	9 am	Mar	16	1987	Mar	26	1987	Lot - City of Jackson	D	179	520-523
"	Jack Davis, Jr.			Central Ga. Housing Center	Dec	7	1987	3:30 pm	Dec	4	1987	Dec	9	1987	Lot # 17-53, Sec 11, Tract E 1565	D	182	436-439
"	M. R.			Anglo-American Clay Corporation	Feb	25	1988	9 am	Dec	15	1987	Mar	1	1988	6.35 ac; 2 nd L.D. me Ape tract 160, 141, 176, 177, 178, 183, 184, 185	Option	183	253-255
"	M. R.			Anglo-American Clay Corporation	Feb	25	1988	9 am	Dec	15	1987	Mar	1	1988	Carroll - Williams tract 2 tracts; 4.21 ac + 10.8 ac; 27 th L.D.	Option	183	256-258
"	M. Ray			Wilkinson Co. Telephone Co., Inc	Sept	15	1988	4 pm	Mar	5	1987	Sept	16	1988	Right of way	Case	185	689-690
"	M. R.			Wilkinson County, Ga	Oct	14	1988	10:15 am	Oct	10	1988	Oct	17	1988	Right of way	Case	186	182-183
"	Wazel Anne			Mid South Timber Co.	Jan	4	1989	4 pm	Oct	7	1988	Jan	11	1989	36.8 acres - 4 th L.D.	Contract	187	593
"	M. R. etal			De Kaelin Co., Inc	Feb	15	1989	9 am	Jan	31	1989	Feb	21	1989	188.64 acres - 26 th L.D. PB 12/142	Option	188	186
"	Wazel Ann Richardson etal			W. Wayne Peale	Mar	8	1989	10:30 am	Feb	1	1989	Mar	14	1989	70 acres - 32 nd L.D. HMD	Contract	188	419
"	Charles L.			First Family Financial Services of Ga. Inc.	May	1	1989	9:10 AM	Apr	25	1989	May	2	1989	Lot # 17-52; Sec 11, Tract B; 1505	W.D.	189	196-198
"	Jack Davis, Jr. & Joyce			Credit Unit of America, Inc	June	22	1989	1:10 pm	May	23	1989	June	22	1989	Lot # 17-53, Sec 11, Tract E 1505	D	189	755-758
"	M. Ray, Sr.			M. Ray, Jr. & Debra G. Hodges	Aug	2	1989	3 pm	July	27	1989	Aug	3	1989	1.54 acres - 32 nd L.D. HMD	W.D.	190	497-499

FILING DOCKET AND GENERAL INDEX TO REALTY DEEDS AND MORTGAGES — GRANTORS

REG. U. S. PAT. OFFICE *ChumCott* County Indexes Since 1888 An Identifying Trade Mark

Open at Proper Tab according to First Letter or Letters of Name and refer to Buff Sub-Index sheet for page references.

COTT FAMILY NAME INDEX NO. 1-3-PLT © 1989
MADE BY THE COTT INDEX COMPANY, COLUMBUS, OHIO
SOLD BY THE CLYDE CASTLEBERRY CO., COVINGTON, GA.

(29)

GRANTORS FAMILY NAMES	GIVEN NAMES ABCDEFGH	GIVEN NAMES IJKLMNO	GIVEN NAMES PQRSTUWXYZ	GRANTEES	DATE OF FILING				DATE OF INSTRUMENT			DATE OF RECORD			LOCATION OF PROPERTY OR OTHER DESCRIPTION	KIND OF INST.	BOOK	PAGE
					Month	Day	Year	Hr. M.	Month	Day	Year	Month	Day	Year				
Hodges,	M. Ray, Jr. & Debra G.			M. Ray Hodges, Sr.	Aug	2	1989	3 pm	July	27	1989	Aug	3	1989	1.54 acres - 328 th LMD	D SD	PD	500 502
"	M. R., Sr. et al			Ha. Kaslin Co., succ.	Apr	2	1990	9 am	Dec	22	1989	Apr	3	1990	188.64 Acres - 26 th Land Dist	WD	192	476
"	David W.			Canon Mobile Homes, ^{clue}	Apr	22	1990	9:30 am	Jan	11	1990	Apr	23	1990	Rt # T-14, Sec 14, Tract C 1505	D SD	192	652- 655
"	David W.			Ocean EMC.	Feb	5	1990	10:15 am	Jan	29	1990	Feb	5	1990	Right of way	Case ment	193	148
"	George & Frank			First Family Financial Services	Feb	23	1990	8:20 am	Dec	28	1989	Feb	27	1990	Lot # M-54, Sec 11, Tract E 1505	D SD	193	316- 318
"	M. R., Sr. et al			Flint Forests, succ	Mar	27	1990	9 am	Feb	9	1990	Mar	30	1990	188.64 ac - 26 th LD	Simon Deed	193	631- 636
"	M. R., Sr. et al			Flint Forests, succ	Mar	27	1990	9 am	Feb	9	1990	Mar	30	1990	188.64 ac - 26 th LD	Notice of Sale	193	637- 638

This Index approved and adopted for use in the Counties of Georgia pursuant to the Act approved August 8, 1916, providing for uniform records throughout the State.

Filing Docket and General Index to Realty Deeds and Mortgages—GRANTORS

Refer to SUB-INDEX in front portion of Book for Alphabetical Arrangement and Page Reference to Names in this Index

Cott Patented Index Systems.
Manufactured by Geo. D. Barnard Sta. Co., St. Louis, Mo.

(31)

GRANTORS FAMILY NAMES	GIVEN NAMES ABCDEFGH	GIVEN NAMES IJKLMNO	GIVEN NAMES PQRSTUVWXYZ	GRANTEES	DATE OF FILING				DATE OF INSTRUMENT			DATE OF RECORD			LOCATION OF PROPERTY OR OTHER DESCRIPTION	KIND OF INSTMT	BOOK	PAGE
					MONTH	DAY	YEAR	HR. M.	MONTH	DAY	YEAR	MONTH	DAY	YEAR				
Hightower;		J. W.	Et. al.	H. A. Hall					Nov.	2	1897	Nov.	15	1897		Deed P	789-90	
"		J. J.		R. L. Hightower					June	24	1899	July	10	1899		" R	716	
"		J. W.		D. B. Baum					Mar.	31	1904	Apr.	12	1904		" V	91	
Hightower		J. J. & C. H.		H. F. Freeman	July	1	1911	2 pm	June	26	1911	July	3	1911		Deed	13 543-4	
"		Mae & Clifford		H. F. Freeman	July	1	1911	2 pm	June	26	1911	July	3	1911		Deed	13 543-4	
"		C. H.		J. J. Hightower	Dec.	9	1913	2 pm	Feb.	4	1913	Dec.	9	1913		"	20 152	
"		J. E.		Mrs. I. C. Teese	Sept.	11	1917	2 pm	Sept.	8	1917	Sept.	11	1917		"	29 234-5	
"		J. J.		C. H. Hightower	July	31	1919	8 am	Apr.	19	1919	July	31	1919		"	30 262	
"		Zilpha J. J. Cliff & Mae		C. H. Hightower	July	31	1919	8 am	Sept.	29	1919	July	31	1919		"	31 67	
"		J. E.		I. C. Teese	Jan.	17	1920	2 pm	Jan.	15	1920	Jan.	17	1920		"	29 454	
"		J. J.		R. L. Walters	Feb.	23	1920	2 pm	Jan.	29	1920	Feb.	23	1920		"	30 368	
"		Miss Mae		Miss Ethel Hall	Dec.	6	1920	2 pm	Oct.	1	1920	Dec.	6	1920		"	30 488	
"		J. E. Sheriff		Wilkinson County	Jan	4	1935	1	Jan	1	1935	Jan	18	1935	50 acres land sold for 1933 tax	S-D	52 183-4	
"		J. E.		"	Nov.	26	"	9 am	Nov	5	"	Nov.	28	"	1934 tax	"	52 350	

\$37.95
\$37.59

Refer to SUB-INDEX in front portion of Book for Alphabetical Arrangement and Page Reference to Names in this Index

Cott Patented Index System. Owned and manufactured by Walker, Evans & Cogswell Co., Charleston, S. C.

GRANTORS FAMILY NAMES	GIVEN NAMES A B C D E F G H	GIVEN NAMES I J K L M N O	GIVEN NAMES P Q R S T U V W X Y Z	GRANTEES	DATE OF FILING				DATE OF INST'MT			DATE OF RECORD			LOCATION OF PROPERTY OR OTHER DESCRIPTION	Kind of Inst'mt	Book	Page	
					Month	Day	Year	Hour	Month	Day	Year	Month	Day	Year					
Nightower	Mrs Nannie		W. A. Warren		Feb	17	1922	12	PM	Feb	16	1922	Feb	17	1922	150 Acres Land Lords Dist	Deed	30	623
"	Mrs C. N. et al		J. T. Lard Jr		"	"	"	2	PM	"	15	"	"	"	"	180 " Lards Dist Timber	Lease	39	67
"	Mrs C. N. et al		J. T. Lard Jr		"	"	"	"	"	"	"	"	"	"	"	150 " " " "	Lease	39	67-8
"	J. T. et al		Mae Nightower et al		Jan	30	1924	8	AM	Sept	23	1913	"	2	1924	85 acs. 3rd District	W.D.	39	358-9
"	C. N. et al		Mae Nightower et al		"	"	"	"	"	"	"	"	"	"	"	" " " "	W.D.	39	358-9
"	J. T.		N. C. Parker & Co		July	"	"	"	"	July	30	1924	July	31	"	Subdivided by 24, 1927	Lease	39	448
"	J. T. et al		L. B. Cason Jr.		Aug	20	"	"	"	Aug	13	"	Aug	27	"	Timber on about 600 acs.	Lease	39	457
"	C. N. et al		"		"	"	"	"	"	"	"	"	"	"	"	" " " "	Lease	39	457
"	Clifford et al		"		"	"	"	"	"	"	"	"	"	"	"	" " " "	Lease	39	457
"	Gilpha et al		"		"	"	"	"	"	"	"	"	"	"	"	" " " "	Lease	39	457
"	Miss Mae et al		"		"	"	"	"	"	"	"	"	"	"	"	" " " "	Lease	39	457
"	J. T.		A. D. Bone		Dec	18	1925	"	"	Dec	18	1925	Dec	21	1925	Boosite on 248 acs.	Lease	41	28
"	Miss Gilpha		Milledgville Lighting Co.		June	18	1924	2	PM	July	22	1925	June	28	1924	89 acs. 4th Dist.	Ease	41	129
"	C. N.		"		"	"	"	"	"	July	2	"	"	"	240 acs. 4th Dist.	Ease	41	137-8	
"	J. T.		L. B. Cason Jr.		Jan	4	1927	"	"	Jan	3	1927	Jan	7	1927	Timber on 50 acs. Pickle Place	Lease	41	230
"	J. T.		C. N. Nightower		Nov	2	1928	8	AM	Nov	2	1928	Nov	3	1928	26 1/2 acs. Lot #133, 150, 3rd Dist.	W.D.	41	48

N. B.—This system of indexing is patented, and same covers both the Sub-Index and sheets comprising the General Index. The Lopez Leaf Binder is also patented, both being the patents of C. M. COFF, Walker, Evans & Cogswell Co., of Charleston, S. C., are owners of these patents and furnish these Sheets and Binders in North Carolina, South Carolina, Georgia, Florida and Alabama.

clk. note
46/78

Filing Docket and General Index to Realty Deeds and Mortgages—GRANTORS

31

Refer to SUB-INDEX in front portion of Book for Alphabetical Arrangement and Page Reference to Names in this Index

Cott Patented Index Systems. Owned and manufactured by Walker, Evans & Cogswell Co., Charleston, S. C.

GRANTORS FAMILY NAMES	GIVEN NAMES A B C D E F G H	GIVEN NAMES I J K L M N O	GIVEN NAMES P Q R S T U V W X Y Z	GRANTEES	DATE OF FILING				DATE OF INST'MT			DATE OF RECORD			LOCATION OF PROPERTY OR OTHER DESCRIPTION	Kind of Inst'mt	Book	Page
					Month	Day	Year	Hour	Month	Day	Year	Month	Day	Year				
Hightower	C. H.			J. P. Hightower	Nov	2	1928	8 a.m.	Nov	2	1928	Nov	3	1928	117 acrs., Luts 135, 148, 3rd Dist	W.D.	46	77.
"	C. H.			Miss Ruth Adkins	Aug	31	1929	2 p.m.	Aug	31	1929	Aug	31	1929	2 1/2 acres of land	D.P.	47	69
"	C. H.			Levi Wilson Jr.	Oct	20	1930		Oct	13	1930	Oct	21	1930	260 acrs. Luts Dist. Timber	Lease	50	115
"	J. E. per Sheriff			Wilkinson County	July	9	1931		July	5	1931	Aug	11	1931	75 acres taxes 1931	S.W.	50	350
"	C. H.			J. H. Shelton	"	20	1933	P.M.	June	21	1933	July	20	1933	Mining Right on 260 Acre Land	Lease	50	441
"	C. H.			J. H. Shelton	Nov	9	"	9 a.m.	Oct	31	"	Nov	11	"	Mining Right on 260 Acre Land	Lease	50	506
"	J. E. Per Sheriff			Wilkinson County	Jan	4	"	"	Jan	2	"	Jan	9	1934	50 acre Land 1932 tax (\$42.60)	S.D.	"	530
Hightower	Carl H.			Clara P. Walker	Sept	22	1919	2 p.m.	Sept	19	1919	Sept	22	1919	Real Estate	W.D.	33	451-2
"	C. H. & J. J.			Case Fowler Lumber	June	22	1920	8 a.m.	June	18	1920	June	22	1920	Real Estate	W.D.	37	268
"	Miss Zephania			Geo. W. Everett	June	6	1934	9 a.m.	June	4	1934	June	6	1934	117. am 12 1/2 acre Luts Dist	Lease	52	415-16
"	Carl H.			H. L. Council	"	6	"	2 P.M.	June	6	"	"	6	"	260 acre Land in 3rd Dist	Lease	52	416
"	C. H.			G. W. Everett	"	13	"	2 P.M.	"	13	"	"	13	"	125 am Land in Luts Dist	Lease	"	421-2
"	Mrs Lil			E. A. Wilson	Mar	4	1937	5 P.M.	Mar	2	1937	Mar	4	1937	300 acres land in 3rd Land Dist.	W.D.	"	545
"	C. H. Mrs.			Miss Bessie Adkins	July	19	"	7 a.m.	July	19	"	July	20	"	Satisfied with 15 1937 (W.D. 57)	"	57	541
"	C. H. Mrs.			Miss Bessie	Jan	28	1938	8 P.M.	Jan	28	1938	Feb	1	1938	Satisfied with 15 1938 (W.D. 57)	"	57	541
"	Carl H.			W. C. Demmond	Mar	27	1939	9 a.m.	Mar	27	1939	Mar	28	1939	Satisfied with 15 1939 (W.D. 57)	"	57	313-14

Filing Docket and General Index to Realty Deeds and Mortgages—GRANTORS

Refer to SUB-INDEX in front portion of Book for Alphabetical Arrangement and Page Reference to Names in this Index

Cott Patented Index Systems.
Manufactured by Geo. D. Barnard Sta. Co., St. Louis, Mo.

GRANTORS FAMILY NAMES	GIVEN NAMES ABCDEFGHIJ	GIVEN NAMES IJKLMNOP	GIVEN NAMES QRSTUVWXYZ	GRANTEES	DATE OF FILING				DATE OF INSTRUMENT			DATE OF RECORD			LOCATION OF PROPERTY OR OTHER DESCRIPTION	KIND OF INST'MT	BOOK	PAGE	
					MONTH	DAY	YEAR	HR. M.	MONTH	DAY	YEAR	MONTH	DAY	YEAR					
Hightower	C. H.			Miss Bessie Adkins	June	6	1939	11:30 AM	June	6	1939	June	6	1939	269 1/2	Land in 3rd Land Dist	W.D.	67	245
"	C. H. et al			R. M. Lee	Feb	20	1941	4:00 PM	Jan	2	1941	Feb	20	1941	269 1/2	" Land in 3rd Land Dist	W.D.	67	245
"	Miss Ziphie et al			R. M. Lee	"	"	"	"	"	"	"	"	"	"	"	"	"	"	"
"	Miss Clifford et al			R. M. Lee	"	"	"	"	"	"	"	"	"	"	"	"	"	"	"
"	Miss May et al			R. M. Lee	"	"	"	"	"	"	"	"	"	"	"	"	"	"	"
"	Miss Clifford et al			R. M. Lee	May	2	"	"	May	2	"	May	2	1941	all Bumpkin on 269 1/2 ac Land 3 Dist	W.D.	67	121	
"	Miss Ziphie et al			R. M. Lee	"	"	"	"	"	"	"	"	"	"	"	"	"	"	"
"	Miss Mae et al			R. M. Lee	"	"	"	"	"	"	"	"	"	"	"	"	"	"	"
"	C. H. et al			R. M. Lee	"	"	"	"	"	"	"	"	"	"	"	"	"	"	"
"	C. H.			Miss Bessie Adkins	Mar	31	1942	2 PM	Mar	30	1942	Mar	31	1942	269 1/2	Land in 3rd Land Dist	W.D.	67	286
"	"			W. C. Lennard	Apr	7	"	5 PM	Apr	7	1942	Apr	7	"	125 ac Land in 327 Dist	W.D.	67	286	
"	Mrs. C. H.			"	"	"	"	"	"	"	"	"	"	"	"	"	"	"	"
"	C. H.			C. A. Hamilton	Feb	9	1942	9 AM	Jan	30	1942	Feb	10	1942	98. Ac Land in 3rd Land Dist	W.D.	67	438	
"	Mrs. C. H.			J. M. Lewis	Aug	29	1941	10 AM	Aug	25	1941	Aug	29	1941	1/4 Ac Land in Rock Dist	W.D.	74	381	
"	Miss C. H.			John F. Porter	"	"	"	"	"	"	"	"	"	"	1/4 " " " " "	"	"	381	
"	Miss C. H.			A. W. Bell	"	"	"	"	"	"	"	"	30	"	" " " " "	"	"	382	

old note 7/4/382

Filing Docket and General Index to Realty Deeds and Mortgages—GRANTORS

Refer to SUB-INDEX in front portion of Book for Alphabetical Arrangement and Page Reference to Names in this Index

Cott's Patented Index Systems,
Manufactured by Geo. D. Barnard Sta. Co., St. Louis, Mo

(31)

GRANTORS FAMILY NAMES	GIVEN NAMES ABCDEFGHIJ	GIVEN NAMES IJKLMNOP	GIVEN NAMES QRSTUVWXYZ	GRANTEES	DATE OF FILING				DATE OF INSTRUMENT			DATE OF RECORD			LOCATION OF PROPERTY OR OTHER DESCRIPTION	KIND OF INST'M'T	BOOK	PAGE
					MONTH	DAY	YEAR	HR. M.	MONTH	DAY	YEAR	MONTH	DAY	YEAR				
Hightower	Jane B			Rahuta Gillis et al	Oct	6	1957	2 PM	Oct	6	1957	Oct	8	1957	227 acres 3rd Land Dist.	DEED	85	255-6
"	"	"		Zetar Mae Boulden et al	"	"	"	"	"	"	"	"	"	"	"	"	"	"
"	"	"		Floyd Lee Gillis et al	"	"	"	"	"	"	"	"	"	"	"	"	"	"
"	"	"		J. W. Lard et al	"	"	"	"	"	"	"	"	"	"	"	"	"	"
"	Elio Penhox et al			Mr Clifford McCreary	June	27	1952	9 am	Jan	-	1951	June	27	1952	30 acres Fremont Dist	WD	89	74
"	C. H.			R. J. Brauer	July	27	1954	9 am	July	21	1954	July	23	1954	137.1 acres 3rd Land Dist	WD	93	89
"	C. H.			W. F. Beate	Feb	25	1955	9 am	Feb	25	1955	Feb	26	1955	355.7 A 3rd Land Dist	WD	93	241
"	Mae Byer Atty.			W. V. Ward	July	28	1958	9 am	July	17	1958	July	28	1958	22.7 acres, 3rd Land Dist.	2L	99	281
"	Mrs. G. H.			M. L. Boring	June	13	1961	2 PM	June	13	1961	June	14	1961	82 acres in 327th L.D. District	DPB	108	35-6
"	Jean Bealle			George F. Hatcher	Dec.	22	1962	11 A.M.	Dec.	20	1962	Dec.	26	1962	1/11 undivided interest in tract in 3rd Land Dist.	WD	105	163
"	Billy Felton			George F. Hatcher	Apr.	17	1963	2 P.M.	Apr.	17	1963	Apr.	24	1963	"	WD	105	379-80
"	Ray H.			George F. Hatcher	July	23	1963	3 P.M.	July	23	1963	July	24	1963	"	WD	105	512
"	Sam N.			"	Sept.	27	1963	11 A.M.	Aug.	31	1963	Sept.	27	1963	"	WD	105	598-9
"	Mrs. G. H.			City of Dublin Bank of Dublin	Oct.	23	1963	11 A.M.	Oct.	21	1963	Oct.	23	1963	327th (Dormington) L.D. District	DPB	108	35-6
"	Joe Butler			George F. Hatcher	Nov.	22	1963	1 P.M.	Nov.	22	1963	Nov.	26	1963	1/11 undivided interest in tract in 3rd Land Dist.	WD	105	92
"	Mrs. G. H.			Reynolds Mining Corp.	Feb.	26	1964	1 P.M.	Feb.	18	1964	Feb.	26	1964	82 acres in 327th (Dormington) L.D. Dist.	Min. lease	108	250-1

Filing Docket and General Index to Realty Deeds and Mortgages — GRANTORS

COTT FAMILY NAME INDEX No. 1-Split
Copyright 1933 A122559

☞ Open at Proper Tab according to First Letter or Letters of
Name and refer to Buff Sub-Index sheet for page reference.

Made by The Cott Index Company, Columbus, Ohio
Foote & Davies, Inc., Atlanta, Georgia

(31)

GRANTORS FAMILY NAMES	GIVEN NAMES ABCDEFGHIJ	GIVEN NAMES KLMNO	GIVEN NAMES PQRSTUVWXYZ	GRANTEES	DATE OF FILING				DATE OF INSTRUMENT			DATE OF RECORD			LOCATION OF PROPERTY OR OTHER DESCRIPTION	KIND OF INST.	BOOK	PAGE
					Month	Day	Year	Hr. M.	Month	Day	Year	Month	Day	Year				
Nightower	Mr. C. H.			Lynne Butler et al	Feb	19	1971	am	Feb	9	1971	Feb	19	1971	84.3 acres 32 7th St Jm.	Deed	121	607-8
"	"	"		Jay Butler et al	"	"	"	"	"	"	"	"	"	"	"	"	"	"
"	"	"		Jenny Butler et al	"	"	"	"	"	"	"	"	"	"	"	"	"	"
"	"	"		Bonnie Butler et al	"	"	"	"	"	"	"	"	"	"	"	"	"	"
"	Beatha Lee Ballard et al			Carl E. Westmeland Oconee Electric Membership Corporation	Mar	7	1973	am	Mar	5	1973	Mar	7	1973	1/8 interest in 35 acres 4th Land District	W/D	127	379
"	James R.			The Oconee Electric Membership Corp.	June	24	1975	AM	June	16	1975	June	24	1975	Right-of-Way	Deed	134	405
"	Mamie W.			The Oconee Electric Membership Corp.	Dec.	16	1975	am	Oct.	28	1975	Dec.	16	1975	Right-of-Way	Deed	136	172
"	Mamie W.			The Oconee Electric Membership Corp.	Dec.	16	1975	am	Oct.	28	1975	Dec.	16	1975	Right-of-Way	Deed	136	173
"	Clifford et al			R. M. Lee	Jan	6	1976	am	Dec.	30	1975	Jan	6	1976	26 9/10 acres	official	137	646 647
"	Zelphia et al			"	"	"	"	"	"	"	"	"	"	"	"	"	"	"
"	May et al			"	"	"	"	"	"	"	"	"	"	"	"	"	"	"
"	C. H. et al			"	"	"	"	"	"	"	"	"	"	"	"	"	"	"
"	Clifford et al			R. M. Lee	Jan	6	1976	am	Dec	31	1975	Jan	6	1976	26 9 1/2 acres	official	137	648 649
"	Zelphia et al			"	"	"	"	"	"	"	"	"	"	"	"	"	"	"
"	May et al			"	"	"	"	"	"	"	"	"	"	"	"	"	"	"
"	C. H. et al			"	"	"	"	"	"	"	"	"	"	"	"	"	"	"
"	Beatha Lee Ballard et al			Carl E. Westmeland	Mar	28	1977	am	Mar	25	1977	Mar	28	1977	35 acres 4th Land Dist.	off	142	325 328

Filing Docket and General Index to Realty Deeds and Mortgages — GRANTORS

(31)

COTT FAMILY NAME INDEX No. 1-Split
Copyright 1983 A122659

Open at Proper Tab according to First Letter or Letters of Name and refer to Buff Sub-Index sheet for page reference.

REG. U. S. PAT. OFFICE *Chas. McCall* County Indexes Since 1888
An Identifying Trade Mark

GRANTORS FAMILY NAMES	GIVEN NAMES ABCDEFGHIJ	GIVEN NAMES KLMNO	GIVEN NAMES PQRSTUVWXYZ	GRANTEES	DATE OF FILING				DATE OF INSTRUMENT			DATE OF RECORD			LOCATION OF PROPERTY OR OTHER DESCRIPTION	KIND OF INST.	BOOK	PAGE
					Month	Day	Year	Hr. M.	Month	Day	Year	Month	Day	Year				
Hightower	Mrs.	C. H.		Lynne Butler et al	June	14	1977	2:30 PM	June	14	1977	June	14	1977	84.3 acres - 327 th L.M.D. WD	143	239	
"	"	"	"	Gary Butler et al	"	"	"	"	"	"	"	"	"	"	"	"	"	
"	"	"	"	Tammy Butler et al	"	"	"	"	"	"	"	"	"	"	"	"	"	
"	"	"	"	Bonnie Butler et al	"	"	"	"	"	"	"	"	"	"	"	"	"	
"	"	"	"	Jenna Butler et al	"	"	"	"	"	"	"	"	"	"	"	"	"	
"	James R., et al			H.S. Loler	Sept	25	1979	10 AM	Sept	24	1979	Sept	25	1979	Lot - 331 st (Rama) & m. Dist	WD	152 31	
"	Mary R., et al			" " "	"	"	"	"	"	"	"	"	"	"	"	"	"	
"	Joyce S.D. et al			Sam Dixon	May	4	1984	10:30 AM	-	-	1983	May	10	1984	2 acres, Town of Tombsboro	RC D	168 392	
"	Joyce S.D. et al			Sam Dixon	June	15	1990	1 PM	June	15	1990	June	19	1990	2 acres - Young Tombsboro	affidavit	194 574 575	

Filing Docket and General Index to Realty Deeds and Mortgages—GRANTORS

Refer to SUB-INDEX in front portion of Book for Alphabetical Arrangement and Page Reference to Names in this Index

Cott Patented Index Systems.
Manufactured by Geo. D. Barnard Sta. Co., St. Louis, Mo.

37

GRANTORS FAMILY NAMES	GIVEN NAMES ABCDEFGHIJ	GIVEN NAMES JKLMNO	GIVEN NAMES PQRSTUVWXYZ	GRANTEES	DATE OF FILING				DATE OF INSTRUMENT			DATE OF RECORD			LOCATION OF PROPERTY OR OTHER DESCRIPTION	KIND OF INST'MT	BOOK	PAGE
					MONTH	DAY	YEAR	HR. M.	MONTH	DAY	YEAR	MONTH	DAY	YEAR				
Howell,	E. M.			Joel Deese											Deed	A	774	
"	J. N.			" "											"	A	775	
"	Sarah			" "											"	A	772	
"	J. J.			" "											"	A	773	
"	J. D. et al.			W. J. Kingery					Jan. 13	1872		May 25	1891		"	K	610-11	
"	Lottie			Nancy J. Hardie					Apr. 24	1907		May 6	1907		"	V	202	
"	J. H.			C. D. Butler					Oct. 29	1904		Jan. 13	1905		"	Y	432	
"	Lottie			G. J. Collins					Oct. 29	1904		June 12	1905		"	V	126	
"	Jas. M.			C. H. P. Rawls											"	A	H 22	
"	Mr. Hills et al			Mr. Kucis Mr. Spear	Jan	29	1942	4 Pm	Aug 23	1934	Jan	29	1942	241. Area Land	Deed	67	259	
"	J. H. et al.			B. M. Zouy	"	25	1943	2 Pm	Jan 2	1943	Jan	26	1943	340. Area Land Griffen Subd	Deed	67	450	
"	W. H. et al			B. M. Zouy	"	"	"	"	"	"	"	"	"	"	"	"	"	
"	J. F. et al			B. M. Zouy	"	"	"	"	"	"	"	"	"	"	"	"	"	
"	Dennard et al			B. M. Zouy	"	"	"	"	"	"	"	"	"	"	"	"	"	
"	J. H.			P. Rozin	Jul	24	1943	2 Pm	Jan 16	1943	Jul	26	1943	94. Area Land in Griffen Sub	W/O	67	439	
"	J. D.			C. D. Cannon	Oct	25	1945	4 Pm	Oct 25	1945	Oct	25	1945	200. Area Land in Griffen Sub	Deed	74	430	

ck not
44/435-26

Filing Docket and General Index to Realty Deeds and Mortgages—GRANTORS

Refer to SUB-INDEX in front portion of Book for Alphabetical Arrangement and Page Reference to Names in this Index

Cott Patented Index Systems.
Manufactured by Geo. D. Barnard Sta. Co., St. Louis, Mo.

37

GRANTORS FAMILY NAMES	GIVEN NAMES ABCDEFGHIH	GIVEN NAMES IJKLMNO	GIVEN NAMES PQRSTUVWXYZ	GRANTEES	DATE OF FILING				DATE OF INSTRUMENT			DATE OF RECORD			LOCATION OF PROPERTY OR OTHER DESCRIPTION	KIND OF INST'MT	BOOK	PAGE
					MONTH	DAY	YEAR	HR. M.	MONTH	DAY	YEAR	MONTH	DAY	YEAR				
Howell	J. D. et al			J. F. Howell	March	8	1943	3 Pm	Feb	11	1943	March	9	1943	58 3/5 Acre Land Share # - 2	REC	67	444
"	W. H. et al			J. F. Howell	"	"	"	"	"	"	"	"	"	"	"	"	"	"
"	J. F. et al			Mrs R. E. Helton	"	"	"	"	"	11	"	"	"	"	58 3/5 " " Share #1	"	"	444
"	J. D. et al			"	"	"	"	"	"	"	"	"	"	"	"	"	"	"
"	W. H. et al			"	"	"	"	"	"	"	"	"	"	"	"	"	"	"
"	J. F. et al			W. H. Helton	"	10	"	4 Pm	"	11	"	"	10	"	58 3/5 " " Share # 4	"	"	445
"	J. D. et al			W. H. Howell	"	"	"	"	"	"	"	"	"	"	"	"	"	"
"	J. F. et al			Mrs H. J. Downing	"	"	"	"	7	Feb	11	"	"	"	58 3/5 " " Share # 2	"	"	446
"	J. D. et al			Mrs H. J. Downing	"	"	"	"	"	"	"	"	"	"	"	"	"	"
"	W. H. et al			Mrs H. J. Downing	"	"	"	"	"	"	"	"	"	"	"	"	"	"
"	J. F. et al			Mrs W. L. Helton	"	13	"	9 a	"	"	"	"	13	"	58 3/5 " " "	"	"	446-7
"	W. H. et al			Mrs W. L. Helton	"	"	"	"	"	"	"	"	"	"	"	"	"	"
"	J. D. et al			Mrs W. L. Helton	"	"	"	"	"	"	"	"	"	"	"	"	"	"
"	J. F. et al			J. F. Howell	Sept.	15	"	9 Pm	Sept	13	"	Sept	16	"	58 3/5 " " Share 2.	WD	67	516
"	J. D. et al			O. L. Hall	"	2	1944	9 a	Aug	24	1944	"	2	1944	300. Acre Land Howell Homestead	Trick Deed	74	180-1
"	W. H.			Lillie Lee Helton	Dec.	27	1944	2 Pm	Nov.	19	1944	Dec	27	1944	1.75 Acre Land in 332 rd 1/2 m. S. of 3rd St	WD	77	226-7

Filing Docket and General Index to Realty Deeds and Mortgages—GRANTORS

Refer to SUB-INDEX in front portion of Book for Alphabetical Arrangement and Page Reference to Names in this Index

Cott Patented Index System. Owned and manufactured by Walker, Evans & Cogswell Co., Charleston, S. C.

N. B.—This system of indexing is patented, and same covers both the Sub-Index and sheets comprising the General Index. The Loose Leaf Binder is also patented, both being the patents of C. M. GOTT, Walker, Evans & Cogswell Co., of Charleston, S. C., and owners of these patents, and furnish these Sheets and Binders in North Carolina, South Carolina, Georgia, Florida, Alabama and Louisiana.

GRANTORS FAMILY NAMES	GIVEN NAMES ABCDEFGHIJ	GIVEN NAMES KLMNOP	GIVEN NAMES QRSTUVWXYZ	GRANTEES	DATE OF FILING				DATE OF INST'MT			DATE OF RECORD			LOCATION OF PROPERTY OR OTHER DESCRIPTION	Kind of Inst'mt, Execution	Book	Page
					Month	Day	Year	Hour	Month	Day	Year	Month	Day	Year				
Hawell	Sara			Wash. M. Lowrie	Apr	6	1922	a.m.	June	-	1858	Apr	13	1922	202 1/2 acres, Lat 215, 2nd Dist.	W.D.	39	105
"	J. N.			Irwin Bank	"	11	"	P.m.	Jan	4	1922	"	14	"	202 1/2 acres, 4th Dist.	W.D.	39	106
"	J. F.			B. D. Gancey	Nov	6	1923	a.m.	Oct	24	1923	Nov	8	1923	Part Lat #100 in 2nd Dist.	W.D.	39	325-4
"	Mrs J. N. et al			Doughty-Lutton Lbr Co.	Dec	19	"	"	Dec	7	"	Dec	22	"	Timber on 296 acres, Lats 141, 142, 332nd Dist.	W.D.	39	339
"	Mrs J. N. et al			Fernando's Lumber	"	22	"	P.m.	"	5	"	"	24	"	296 acres, 332nd Dist.	W.D.	39	340
"	J. F.			B. D. Gancey	Nov	6	1923	a.m.	Oct	24	1923	Apr	5	1924	Part Lat #100 in 2nd Dist.	W.D.	39	404
"	J. N.			J. E. Townsend	Feb	5	1924	"	Jan	8	1924	"	15	"	101 1/4 acres, Lat 158, 2nd Dist.	W.D.	39	412
"	Mrs J. N. et al			Fernando's Lumber	Dec	22	1923	P.m.	Dec	5	1923	Mar	31	"	296 acres, 332nd Dist.	W.D.	39	389-90
"	Mrs J. N. et al			Doughty-Lutton Lbr Co	"	19	"	a.m.	"	7	"	"	"	"	Timber on 296 acres, Lats 141-2	W.D.	39	390-1
"	J. F.			B. D. Gancey	Nov	11	1924	P.m.	Nov	1	1924	Nov	11	"	one acre, Lat #100, 2nd Dist. Donville	W.D.	31	201
"	J. N.			J. M. Lutz Lumber Co	"	13	"	"	"	11	"	"	15	"	Pine & Paper on 650 acres, 2nd Dist.	W.D.	39	478-9
"	J. N.			J. O. Canley	July	8	1928	a.m.	Oct	15	1927	Feb	15	1928	Rights and titles to prop. transfer	41	403	
"	J. N.			J. O. Canley	"	"	"	"	Oct	15	1927	"	"	"	Rights & titles to property transfer	41	403	
"	J. N.			Mathie May Wilton	Sept	29	"	"	Sept	21	1928	Sept	29	"	227 1/2 acres, Lats 85, 86, 3rd Dist.	W.D.	44	66
"	J. N.			Lucy Edda Dinning	Mar	5	1929	"	May	11	"	Mar	5	1929	202 1/2 acres, Dines Lats 2nd Dist.	W.D.	44	131
"	J. N.			N. J. Matice	Apr	4	"	"	Feb	26	1929	Apr	4	"	Timber 150 acres, J. N. Duggan Block Lease	41	622	

Chk. not 41/522

Filing Docket and General Index to Realty Deeds and Mortgages—GRANTORS

37

Refer to SUB-INDEX in front portion of Book for Alphabetical Arrangement and Page Reference to Names in this Index

Cott Patented Index Systems. Owned and manufactured by Walker, Evans & Cogswell Co., Charleston, S. C.

GRANTORS FAMILY NAMES	GIVEN NAMES A B C D E F G H	GIVEN NAMES I J K L M N O	GIVEN NAMES P Q R S T U V W X Y Z	GRANTEES	DATE OF FILING				DATE OF INST'MT			DATE OF RECORD			LOCATION OF PROPERTY OR OTHER DESCRIPTION	Kind of Inst'mt	Book	Page		
					Month	Day	Year	Hour	Month	Day	Year	Month	Day	Year						
Howell	J. H.			State Highway Bond	Sept	5	1929	8 a.m.	June	12	1929	Sept	21	1929	3.105 acs.	Right of Way	W.D.	41	592-7	
"	Mrs J. H.			"	"	"	"	"	"	"	"	"	20	"	0.993	"	W.D.	41	594	
"	Mrs J. H.			"	"	"	"	"	"	"	"	"	19	"	1.285	"	W.D.	41	593-4	
"	J. H.			"	"	"	"	"	"	"	"	"	23	"	2.056	"	W.D.	41	598	
"	Mrs J. H.			"	"	"	"	"	"	"	"	"	"	"	0.833	"	W.D.	41	597	
"	J. H.			"	"	"	"	"	June	10	1930	"	not given	June	14	1930	7.359	W.D.	50	88
"	Mrs J. H.			"	"	"	"	"	"	"	"	"	13	"	3.249	"	W.D.	50	84	
"	Mrs J. H.			"	"	"	"	"	"	"	"	"	"	"	1.188	"	W.D.	50	86-7	
"	J. H.			E. L. Maddox	Dec	16	1931	8 p.m.	not given	Dec	17	1931			Lucy S. M. Arthur D.D.S.	Transfer	47	187		
Howell		James H.		James F. Collins.	May	11	1908	8 a.m.	Sept.	29	1902	May	11	1908			Deed	25	231	
"		W. W.	J. L. Collins		Nov.	23	1909	2 p.m.	Nov.	10	1909	Nov.	23	1909			"	25	268	
"		J. H.		A. J. Dixon	Dec.	7	1912	8 a.m.	Dec.	4	1912	Dec.	7	1912			"	17	555-6	
"		J. H.		C. O. Butler	Oct.	17	1917	8 a.m.	Oct.	16	1917	Oct.	17	1917			"	29	247	
"		J. H.		J. W. Raffield	Oct.	4	1918	8 a.m.	Oct.	3	1918	Oct.	4	1918			"	29	333	
"		J. H.		James J. Beall	Nov.	29	1919	8 a.m.	Nov.	24	1919	Nov.	29	1919			"	29	427-8	

Filing Docket and General Index to Realty Deeds and Mortgages—GRANTORS

Refer to SUB-INDEX in front portion of Book for Alphabetical Arrangement and Page Reference to Names in this Index

Cott's Patented Index Systems,
Manufactured by Geo. D. Barnard Sta. Co., St. Louis, Mo.

(37)

GRANTORS FAMILY NAMES	GIVEN NAMES ABCDEFGHIJ	GIVEN NAMES IJKLMNO	GIVEN NAMES PQRSTUVWXYZ	GRANTEES	DATE OF FILING				DATE OF INSTRUMENT			DATE OF RECORD			LOCATION OF PROPERTY OR OTHER DESCRIPTION	KIND OF INST'MT	BOOK	PAGE
					MONTH	DAY	YEAR	HR. M.	MONTH	DAY	YEAR	MONTH	DAY	YEAR				
Howell	J. H.			Harry E. Green et al E. L. Wade et al	Oct	4	1947	4:30 PM	Oct	4	1947	Oct	4	1947	377.3 acre land in Buff. dist.	WD	77	422-3
"	J. H.			J. D. Howell	"	"	"	"	"	"	"	"	"	"	Dixers tract of land	"	"	423
"	Floune			W. L. Council	Apr	17	1948	am	Apr	17	1948	Apr	17	1948	part of land in 1948 (1948-436)			436
"	Floune			Mrs John F. Porter	Dec	13	"	4 PM	Dec	13	"	Dec	13	"	part of land in 1949 (1949-523)			523
"	Floune			Wellson County Bank	Oct	10	1949	9 am	Sept	7	1949	Oct	13	1949	part of land in 1949 (1949-57)			57
"	Floune			John F. Porter	July	31	1950	7 PM	July	31	1950	Aug	5	1950	part of land in 1950 (1950-183)			183
"	J. D.			J. M. Brooks	Aug	7	1950	9 am	July	28	1950	Aug	7	1950	20 1/2 acre on Hartmannville Rd. for 1950 (1950-82-363-4)			82-363-4
"	W. H. Jr.			J. F. Howell	Nov	30	1951	7 PM	Nov	30	1951	Nov	30	1951	2 acres allentown	WD	85	297-8
"	J. et al			State Highway Dept	Dec	2	1952	9 am	Nov	1	1950	Dec	4	1952	Right of Way	WD	89	184
"	J. et al			" " "	"	"	"	"	"	"	"	"	"	"	" " "	"	"	"
"	Mrs. J. J.			Miss Velma Drey	Jan	26	1953	1 PM	July	7	1945	Jan	30	1953	Dixers Properties	PEED	89	226
"	J. D.			W. W. Alexander	Jan	6	1954	am	Jan	6	1954	Jan	9	1954	3 1/2 acre Buff. dist	TL	93	525
"	W. H. Sr			E. L. Howell	Mar	2	"	"	Sept	23	1955	Mar	6	1954	17 acre 2nd tier dist	WD	93	566
"	W. H. Sr			E. L. Howell	June	6	"	9 am	June	5	1956	June	6	1954	lot in allentown	WD	96	43-4
"	E. L. - W. H. Sr			Four county Bank	June	30	"	"	June	19	"	July	6	"	part of land in 1954 (1954-95-297-8)			95-297-8
"	J. et al			Wellson County	July	13	"	"	May	23	"	July	17	"	Right of Way	WD	96	97

Filing Docket and General Index to Realty Deeds and Mortgages—GRANTORS

Refer to SUB-INDEX in front portion of Book for Alphabetical Arrangement and Page Reference to Names in this Index

Cott's Patented Index Systems,
Manufactured by Geo. D. Barnard Sta. Co., St. Louis, Mo

(37)

GRANTORS FAMILY NAMES	GIVEN NAMES ABCDEFGHIJ	GIVEN NAMES IJKLMNO	GIVEN NAMES PQRSTUVWXYZ	GRANTEES	DATE OF FILING				DATE OF INSTRUMENT			DATE OF RECORD			LOCATION OF PROPERTY OR OTHER DESCRIPTION	KIND OF INST'M'T	BOOK	PAGE
					MONTH	DAY	YEAR	HR. M.	MONTH	DAY	YEAR	MONTH	DAY	YEAR				
Howell	J. D.			E. L. Miller	Jan	17	1957	9 am	Jan	8	1957	Jan	15	1957	250 acres 2nd land plat	JL	96	273
"	J. F.			Four County Bank	Apr	17	1958	9 am	Apr	11	1958	Apr	19	1958	2nd in all town	SD	99	174
"	J. F.			" " "	Dec	24	1958	9 am	Dec	20	1958	Dec	26	1958	Trust for [unclear] 1459	SD	104	392
"	Florine			Wilkinson County Bank	Feb	21	1959	10 am	Feb	14	1959	Feb	24	1959	Trust for [unclear] 12, 1959	SD	100	139
"	James M. & Betty			Merchants & Farmers Bank	Jan	27	1960	9 am	July	2	1960	Feb	1	1960	Trust for [unclear] 12, 1959	SD	101	176
"	E. L. & W. H. Jr			Four County Bank	Feb	9	1960	9 am	Jan	4	1960	Feb	9	1960	Trust for [unclear]	SD	102	195
"	J. D.			H. B. Bullens	Nov.	17	1961	4 P.M.	Feb.	27	1961	Mar.	17	1961	197 1/2 acres in 2nd District	Timber Lease	101	584-5
"	James M. et. al.			Wilkinson County Bank	Feb.	23	1962	7 P.M.	Feb.	17	1962	Feb.	23	1962	Trust for [unclear] 8, 1962	SD	103	466
"	Betty J. et. al.			" " "	"	"	"	"	"	"	"	"	"	"	"	"	"	"
"	Earnest			Builtwell Homes, Inc.	Aug.	3	1965	10 A.M.	July	15	1965	Aug.	5	1965	1/2 acre in 327th (Dorchester) S.W. Dist.	SD	109	467-8
"	Earnest Rev Atty-			Adrian Finance Corp.	Nov.	10	1965	2 P.M.	Nov.	2	1965	Nov.	10	1965	1/2 acre in 327th (Dorchester) S.W. Dist.	Book	110	38
"	J. F. et al			J. D. Howell	Apr	20	1966	9 am	Feb	11	1966	Apr	20	1966	2nd in 44 acre Duffin plat	ged	110	383
"	W. H. et al			" " "	"	"	"	"	"	"	"	"	"	"	"	"	"	"
"	J. D			John A. Howell	Apr	22	1966	9 am	Apr	22	1966	Apr	22	1966	15 acres Duffin plat	WB	110	385-6
"	John A.			Farmer + Merchants Bank	Apr	30	1966	9 am	Apr	22	1966	Apr	30	1966	15 acres Duffin plat	SD	110	402-3
"	James E.			Builtwell Homes, Inc.	June	24	1966	11 A.M.	May	5	1966	June	27	1966	lot in border	SD	110	562-4

Filing Docket and General Index to Realty Deeds and Mortgages - GRANTORS

COTT FAMILY NAME INDEX No. 1-Split
Copyright 1933 A122559

Open at Proper Tab according to First Letter or Letters of
Name and refer to Buff Sub-Index sheet for page reference.

Made by The Cott Index Company, Columbus, Ohio
Foote & Davies, Inc., Atlanta, Georgia

(37)

GRANTORS FAMILY NAMES	GIVEN NAMES ABCDEFGHIJ	GIVEN NAMES KLMNO	GIVEN NAMES PQRSTUVWXYZ	GRANTEES	DATE OF FILING				DATE OF INSTRUMENT			DATE OF RECORD			LOCATION OF PROPERTY OR OTHER DESCRIPTION	KIND OF INST.	BOOK	PAGE
					Month	Day	Year	Hr. M.	Month	Day	Year	Month	Day	Year				
Homell	Lillie R.			Alex S. Borne, Jr.	July	5	1966	9 A.M.	July	5	1966	July	8	1966	116 acres in 1245th (Butel) G.M. Dist.	WD	110	592-3
"	Florine			Columbus Homell, Jr.	Aug.	13	1966	6.M.	Aug.	13	1966	Aug.	15	1966	1/2 acre in Darlington	WD	111	158
"	John H., et al.			Adrain Housing Corp.	Aug.	19	1966	3:30 P.M.	Aug.	13	1966	Aug.	19	1966	Tract 1281-666 G.M. Dist.	WD	111	428
"	Barbara S., et al.			"	"	"	"	"	"	"	"	"	"	"	"	"	"	"
"	James E. & Attz			Adrain Finance Corp.	Nov.	9	1966	9 A.M.	Nov.	1	1966	Nov.	9	1966	Lot in Gordon	need under Pg 111	111	381-2
"	Mrs. Rebe H. et al.			Mrs. Nettie H. Payne	Jan	22	1968	10:30 A.M.	Oct.	13	1967	Jan.	22	1968	Lineal tract	WD	114	25-7
"	Mrs. Ann B. et al.			Weyman B. Lord	Apr.	9	1968	9 A.M.	Apr.	6	1968	Apr.	9	1968	5/9 undivided interest in tract in 330th G.M. Dist.	WD	114	402-3
"	James M., et al.			Wilkinson County Bank	June	10	1968	3 P.M.	June	8	1968	June	10	1968	Tract 1469	DP	114	402-8
"	Betty J., et al.			"	"	"	"	"	"	"	"	"	"	"	"	"	"	"
"	Mrs Ann B. et al			Weyman B. Lord	Dec.	3	1968	10 A.M.	Oct.	4	1968	Dec.	3	1968	5/9 interest 32 1/2 acres 3rd land dist	WD	116	104-5
"	James M + Betty			Roy W. Wood et al	April	28	1969	4:30 P.M.	April	28	1969	April	28	1969	Lot in me future	WD	117	160
"	"			Delia F. Wood et al	"	"	"	"	"	"	"	"	"	"	"	"	"	"
"	John H.			Barbara S. Howell	June	29	1970	4:30 P.M.	June	-	1970	June	29	1970	1/2 interest 1000 328th dist G.M.	WD	120	248-9
"	Leon Austin et al			J. E. Hall et al	Sept	16	1970	3:30 P.M.	Aug.	16	1970	Sept	16	1970	3/4 acre in Gordon	WD	120	566-7
"	"			Muri B Hall et al	"	"	"	"	"	"	"	"	"	"	"	"	"	"
"	J. S.			J. M. Howell	Sept	30	1970	9 A.M.	Sept	29	1970	Sept	30	1970	15 acres 2nd land dist	WD	120	642-3
"	J. M.			Bank of Dudley	Sept	30	1970	9 A.M.	Sept	29	1970	Sept	30	1970	Tract 1469	WD	114	5

Filing Docket and General Index to Realty Deeds and Mortgages — GRANTORS

COTT FAMILY NAME INDEX No. 1-Split
Copyright 1933 A122559

Open at Proper Tab according to First Letter or Letters of
Name and refer to Buff Sub-Index sheet for page reference.

Made by The Cott Index Company, Columbus, Ohio
Foots & Davies, Inc., Atlanta, Georgia

(37)

GRANTORS FAMILY NAMES	GIVEN NAMES ABCDEFGHIJ	GIVEN NAMES KLMNO	GIVEN NAMES PQRSTUVWXYZ	GRANTEES	DATE OF FILING				DATE OF INSTRUMENT			DATE OF RECORD			LOCATION OF PROPERTY OR OTHER DESCRIPTION	KIND OF INST.	BOOK	PAGE
					Month	Day	Year	Hr. M.	Month	Day	Year	Month	Day	Year				
Hawell	Lilly	Edward		Shade H. Lower et al	Oct	10	1973	4:30 Pm	Aug	21	1973	Oct	10	1973	1 acre, Town of Derrinton	WD	129	53
"	"	"		Ella Mae H. Lower et al	"	"	"	"	"	"	"	"	"	"	"	"	53	
"	"	"		Jenelia Walker et al	"	"	"	"	"	"	"	"	"	"	"	"	53	
"	Barbara S.	et al		Maurt Carmel Church	Nov.	13	1973	11 Am	Sept	28	1973	Nov.	13	1973	15.7 acres - 328 th G.M. Dist.	Aut. Claim Deed	129	257-258
"	Mrs. Reibel H.	per Executry		Deia H. Green	Jan.	29	1974	10:30 am	Dec	4	1973	Jan.	29	1974	Tract in Turkey Creek District	E.D.	130	18
"	Solomon Jr	et al		United States of America	Jan.	27	1975	10:30 PM	Jan	7	1975	Jan.	27	1975	Lat 327 th Dist. Km	WD	133	47-8
"	John A.			J. A. Hawell et al	Feb	5	1975	9 am	Feb	4	1975	Feb	5	1975	15 acres 332 nd Dist. Km	WD	133	86
"	"	"		Gladys A. Hawell et al	"	"	"	"	"	"	"	"	"	"	"	"	"	"
"	John Jr.			The Beacon Electric Membership Corporation	Sept.	29	1975	10:45 Am	Sept	9	1975	Sept.	29	1975	Right of Way	Ease-Deed	135	440
"	Galen G.	et al		Piccola J. Hawell	Dec	3	1975	11 am	Oct.	-	1975	Dec.	3	1975	Tract - 327 th G.M. Dist.	WD	136	84-5
"	George E.	et al		" " "	"	"	"	"	"	"	"	"	"	"	"	"	"	"
"	Larry C.	et al		" " "	"	"	"	"	"	"	"	"	"	"	"	"	"	"
"	J. D.	et al		John A. Hawell	Feb.	12	1976	9 am	Feb.	11	1976	Feb.	12	1976	15 acres - 332 nd (Gippie) G.M. District	WD	138	173
"	Gladys A.	et al		" " "	"	"	"	"	"	"	"	"	"	"	"	"	"	"
"	Earnest	et al		United States of America	Feb.	4	1977	4:30 Pm	Feb.	4	1977	Feb.	4	1977	1.65 ac - 337 th (Derrinton) G.M. Dist.	ESD	141	724-727
"	Annie J.	et al		" " "	"	"	"	"	"	"	"	"	"	"	"	"	"	"
"	J.M.			Four County Bldg	May	30	1977	9 am							Corp	FS	77-242	

Filing Docket and General Index to Realty Deeds and Mortgages — GRANTORS

(37)

COTT FAMILY NAME INDEX No. 1-Split
Copyright 1933 A122559

Open at Proper Tab according to First Letter or Letters of
Name and refer to Buff Sub-Index sheet for page reference.

REG. U. S. PAT. OFFICE *Chas McCott* County Indexes Since 1889
An Identifying Trade Mark

GRANTORS FAMILY NAMES	GIVEN NAMES ABCDEFGHIJ	GIVEN NAMES JKLMNO	GIVEN NAMES PQRSTUVWXYZ	GRANTEES	DATE OF FILING				DATE OF INSTRUMENT			DATE OF RECORD			LOCATION OF PROPERTY OR OTHER DESCRIPTION	KIND OF INST.	BOOK	PAGE
					Month	Day	Year	Hr. M.	Month	Day	Year	Month	Day	Year				
Hawell	E. L.			Joseph H. Racheley	July	29	1977	3:30 Pm	July	28	1977	July	29	1977	17 acres - 332 nd (Duffin) Dist.	W.D.	143	665
"	Larry			B. B. Asbell	Nov.	15	1977	1:30 Pm	Nov.	7	1977	Nov	15	1977	Tract 327th (Duffin) Dist.	W.D.	144	660
"	J. M.			Mrs. Mattie Mae Helton	Jan.	4	1978	4 Pm	Nov.	15	1977	Jan.	4	1978	2 tracts - 3 rd Land Dist.	W.D.	145	441
"	James Morgan			Small Business Administration	Apr.	10	1978	9 am	3	14	78	Apr.	10	1978	15 acres - 2 nd Land District	D.S.O.	146	331
"	Larry			Acornes Electric	July	26	1978	9 am	June	16	1978	July	26	1978	Right of way	Gas	147	495
"	J. M.			The Four County Bank	Dec	10	1979	9 Am								FS	79-590	
"	Larry			Piccola J. Howell	May	29	1980	3:30 Pm	May	19	1980	May	29	1980	Lot - 327 th (Duffin) Dist.	W.D.	154	269
"	J. M. - John A.			Four County Bank	Feb	18	1981	9 am							Crops	FS	81-73	
"	J. M. - John A.			Four County Bank	Feb	18	1981	9 am							Crops	FS	81-74	
"	Ola Mae et al			Donald P. Asbell	May	11	1981	4:30 Pm	Apr	-	1981	May	11	1981	Tract 327th (Duffin) Dist.	W.D.	158	447
"	Heraldine			Piccola J. Howell	July	21	1981	4:45 Pm	July	21	1981	July	21	1981	1/5 int in tract - 327 th (Duffin) Dist.	W.D.	158	418
"	Helen G et al			Piccola J. Howell	July	28	1981	12 noon	July	28	1981	July	28	1981	Tract - 327 th D.M.D.	W.D.	158	450-451
"	George E et al			" " "	"	"	"	"	"	"	"	"	"	"	"	"	"	"
"	Larry C et al			" " "	"	"	"	"	"	"	"	"	"	"	"	"	"	"
"	Heraldine			Piccola J. Howell	"	"	"	"	"	"	"	"	"	"	1/5 int in tract - 327 th D.M.D. (Duffin)	W.D.	"	"
"	Piccola J.			Ohio Finance Corp. of Sa	Aug	11	1981	3:40 Pm	Aug	6	1981	Aug	11	1981	Tract 327th (Duffin) Dist.	W.D.	158	550
"	James M.			The Federal Land Bank of Columbia	Aug	12	1981	1:30 am	Aug	5	1981	Aug	12	1981	139.32 acres - 332 nd Duffin D.M. Dist.	SD	158	551
																	569-	562

Filing Docket and General Index to Realty Deeds and Mortgages — GRANTORS

REG. U. S. PAT. OFFICE *Chas McCorkle* County Indexes Since 1888 An Identifying Trade Mark

Open at Proper Tab according to First Letter or Letters of Name and refer to Buff Sub-Index sheet for page reference.

COTT FAMILY NAME INDEX No. 1-SPLIT © 1948 Made By The Cott Index Company, Columbus, Ohio Mfg. Cott Patent Index Systems

(37)

GRANTORS FAMILY NAMES	GIVEN NAMES ABCDEFGH	GIVEN NAMES IJKLMNO	GIVEN NAMES PQRSTUVWXYZ	GRANTEES	DATE OF FILING				DATE OF INSTRUMENT			DATE OF RECORD			LOCATION OF PROPERTY OR OTHER DESCRIPTION	KIND OF INST.	BOOK	PAGE
					Month	Day	Year	Hr. M.	Month	Day	Year	Month	Day	Year				
				Grifford B, Donald W. & C. Wallace Payne et alia Payne Brothers	Nov	25	1981	4 pm	Sept	-	1981	Nov	25	1981	2 acres - 382 nd (Griffin) D.M. Dist.	WF	159	605
"	J. M.			Four County Bank	Feb	16	1982	9 am							Several properties	FS	82	55
"	J. M.			Ocone Electric Membership Corporation	Apr	27	1982	4 pm	Apr	2	1982	Apr	27	1982	Right of Way	East	161	265
"	J. M.			Bank of Dudley	Sept	27	1982	3:30 pm	Sept	23	1982	Sept	27	1982	50.90 acres - Wilkinson & Laurens Counties	SD	162	630-631
"	J. M. et al			Sheila E. Hall et al	Nov	16	1982	9 am	Nov	12	1982	Nov	16	1982	Prop of J. M. Howell & Mrs. Mattie Rue Spino	East	163	184-185
"	" " " "			The Morris State Bank et al	"	"	"	"	"	"	"	"	"	"	" " " " " " " "	"	"	"
"	J. M. et al			Commodity Credit Corp	Dec	23	1982	1:30 pm							Crops	FS	82-	456
"	S. G. (3 rd of them)	Mary Lee	Handline	Wilkinson County Bank	Apr	14	1983	10:30 am	Apr	7	1983	Apr	14	1983	Part of 27, 1983	SD	161	349-351
"	J. M. et al			Four County Bank	Apr	26	1983	9 am							Crops	FS	83-	183
"	J. M. et al			Ocone Electric Membership Corp.	Feb	16	1984	11 am	Apr	4	1984	Feb	29	1984	Right of Way	East	167	445
"	J. M.			Four County Bank	Apr	3	1984	9 am							Crops	FS	84-	201
"	J. M.			Ocone Electric Membership Corp.	Aug	22	1984	11:45 am	July	23	1984	Aug	23	1984	Right of Way	East	169	487
"	Michael & Gloria			Ambros Powell Construction Co., Inc	Dec	6	1984	9 am	Oct	1	1984	Dec	6	1984	0.55 acre - 327 th H.M. Dist	SD	170	428-429
"	J. M.			Ocone Electric Membership Corp.	Dec	12	1984	11:30 am	Nov	19	1984	Dec	12	1984	Right of Way	East	170	588
"	J. M. & Son			Four County Bank	Mar	27	1985	9 am							Crops	FS	85-	209
"	Columbus, Jr.			Namie H. Howell et al	May	1	1985	10 am	May	1	1985	May	7	1985	0.515 acre - Town of Livingston	Order of years sheet	172	63
"	"			Valerie Denise Howell	"	"	"	"	"	"	"	"	"	"	" " " " " "	"	"	"

Filing Docket and General Index to Realty Deeds and Mortgages—GRANTORS

Refer to SUB-INDEX in front portion of Book for Alphabetical Arrangement and Page Reference to Names in this Index

Cott Patented Index Systems.
Manufactured by Geo. D. Barnard Sta. Co., St. Louis, Mo.

See preceding pages
37

GRANTORS FAMILY NAMES	GIVEN NAMES ABCDEFGHIJ	GIVEN NAMES JKLMNO	GIVEN NAMES PQRSTUVWXYZ	GRANTEES	DATE OF FILING				DATE OF INSTRUMENT			DATE OF RECORD			LOCATION OF PROPERTY OR OTHER DESCRIPTION	KIND OF INST'MT	BOOK	PAGE
					MONTH	DAY	YEAR	HR. M.	MONTH	DAY	YEAR	MONTH	DAY	YEAR				
Howell				W. W. O. W. Howell.	Jan. 1	1920	8am		Oct. 15	1919	Jan. 1	1920		Deed	34	5-9		
"				O. W. J. S. Bridges.	Jan. 1	1920	8am		Dec. 30	1919	Jan. 1	1920		"	31	108		
"		J. H.		Mrs. J. L. Dorniney	Nov. 13	1911	2pm		Oct. 30	1911	Nov. 14	1911		"	25	316		
"	J. F.			Mrs. Olive Paul Dorniney	Feb. 14	1934	9am		Feb. 20 th	1934	Feb. 14	1934	324 acres in 332 nd Dist	Deed	38	557		
"				J. H. Howell?	May 20	1935	2 nd P.M.		Aug. 14	"	May 20	1935	82 " in 3 rd Dist.	W.D.	46	527		
"				Mrs. Nebo Helton	Nov. 14	1936			Oct. 19	1936	Nov. 14	1936	107 1/2 acres land in 2 nd land dist	W.D.	61	18		
"				Mrs. Nellie Lord et al	Jan. 18	1937	9am		Jan. 14	1937	Jan. 18	1937	20 2 1/2 acres land in 2 nd h.o	Lease				
"	J. H.			Baker Lumber Co.	Jan. 18	1937	9am		Jan. 14	1937	Jan. 18	1937	377 1/2 acres land in 2 nd h.o	Deed	52	520		
"	J. A.			State Highway Bond	July 21	"	2 nd		July 24	1937	July 24	1937	0.88 acres land Right of way	W.D.	60	392		
"				H. M. King	"	27	9am		May 29	1937	"	27	"	"	52	610-11		
"				H. M. King	"	"	"		"	"	"	"	"	"	"	"		
"				H. M. King	"	"	"		"	"	"	"	"	"	"	"		
"				Mrs. Protha Howell	Mar. 25	1939	10am		Mar. 23	1939	Mar. 25	1939	337 acres land in 2 nd land dist	W.D.	57	311-312		
"	J. H.			J. D. Howell	"	25	"		"	1939	"	"	"	"	57	312+313		
"				Mrs. Mattie Mae Helton	"	"	2:30 P.M.		"	"	"	27	"	"	"	313		
"	J. H.			Mrs. Lillie Lou Helton	Apr. 1	"	2 P.M.		"	"	Apr. 1	"	195 acres land in 2 nd land dist	"	"	315		
"	J. H.			Mrs. Lucy Etta Dorniney	"	5	9am		"	"	"	8	"	"	57	315		
"				J. E. Everett	"	5	9am		Apr. 6	1945	Apr. 5	1945	25 1/2 acres land in two tracts in 3 rd dist	"	75	14		

Filing Docket and General Index to Realty Deeds and Mortgages—GRANTORS

Refer to SUB-INDEX in front portion of Book for Alphabetical Arrangement and Page Reference to Names in this Index

Cott Patented Index Systems.
Manufactured by Geo. D. Barnard Sta. Co., St. Louis, Mo.

38

GRANTORS FAMILY NAMES	GIVEN NAMES ABCDEFGHIJ	GIVEN NAMES IJKLMNOP	GIVEN NAMES QRSTUVWXYZ	GRANTEES	DATE OF FILING				DATE OF INSTRUMENT			DATE OF RECORD			LOCATION OF PROPERTY OR OTHER DESCRIPTION	KIND OF INST'MT	BOOK	PAGE
					MONTH	DAY	YEAR	HR. M.	MONTH	DAY	YEAR	MONTH	DAY	YEAR				
Hilton				G. A. Kennington	Jan.	17	1921	8am	Jan.	11	1921	Jan.	17	1921	Real Estate.	In Deed	37	418
"				G. A. Kennington	Nov	7	1972	9am	Nov	6	1972	Nov	7	1972	" "	affidavit	126	468
"				John G. McCreary	May	2	1973	9:30am	May	1	1973	May	2	1973	Interest in 284 acres	Deed	127	663
"				James H. Wright	Nov	8	1977	am	June	-	1977	Nov.	8	1977	2 tracts - 1st and 2nd	Quit. Chain Deed	144	616

This Index approved and adopted for use in the Counties of Georgia pursuant to the Act approved August 8, 1916, providing for uniform records throughout the State.

Filing Docket and General Index to Realty Deeds and Mortgages—GRANTORS

Refer to SUB-INDEX in front portion of Book for Alphabetical Arrangement and Page Reference to Names in this Index

Cott Patented Index Systems. Owned and manufactured by Walker, Evans & Cogswell Co., Charleston, S. C.

N. B.—This system of indexing is patented, and same covers both the Sub-Index and sheets comprising the General Index. The Loose Leaf Binder is also patented, both being the patents of C. M. COTT, Walker, Evans & Cogswell Co., of Charleston, S. C., are owners of these patents, and furnish these Sheets and Binders in North Carolina, South Carolina, Georgia, Florida and Alabama.

GRANTORS FAMILY NAMES	GIVEN NAMES A B C D E F G H	GIVEN NAMES I J K L M N O	GIVEN NAMES P Q R S T U V W X Y Z	GRANTEES	DATE OF FILING			DATE OF INST'MT			DATE OF RECORD			LOCATION OF PROPERTY OR OTHER DESCRIPTION	Kind of Inst'mt	Book	Page	
					Month	Day	Year	Hour	Month	Day	Year	Month	Day					Year
Nonnicut	J. B. & Lonie			Flat of Land	Apr	15	1922	8 am	Apr	7	1922	Apr	20	1922	J. B. Nonnicut & Mrs Lonie Land Plat	39	110	
"	J. B. et al			The Federal Land Bank of Columbia	May	24	"	"	May	23	"	May	27	"	348 3/4 Dime Lots	D.B.	37	1775-20-1
"	J. B. et al			" " " " " "	June	10	"	"	"	"	"	June	13	"	348 3/4 " "	D.B.	38	2023-4-5
"	Mrs J. B. (Lonie)			" " " " " "	"	"	"	"	"	"	"	"	"	"	" " " "	D.B.	37	2023-4-5
"	Mrs Lonie & Jr			Irwin Bank	Oct	27	"	"	Oct	25	"	Oct	27	"	150 acres. 4th Dist	D.B.	42	68
"	W. E. Jr.			The Colonial Commonwealth Co.	May	"	1929	"	May	13	1929	May	30	1929	Timber on 40 acres, 325th Dist	Land	41	548-9
"	J. R. & wife purchase			Wilkinson County	Jan	4	1934	9 am	Jan	2	1934	Jan	10	1934	50 acres Land 1932 Tax (\$49.99)	S.D.	50	531
"	J. R. & wife purchase			" " " " " "	Mar	7	1935	2 pm	Mar	5	1935	Mar	19	1935	50 acres Land 1933 Tax \$47.99	S.D.	52	215
"	Mrs. Milled Dupree et al			J. T. Dupree Sr	"	3	1938	"	Jan	19	1929	Mar.	10	1938	160 acre Land in 4th Land Dist	W.D.	57	111
"	Mrs. Milled Dupree et al			Geo W. Dupree	May	20	1941	9 am	not given	May	20	1941			all mineral surface	Power	66	525
"	Mrs J. C. et al			Geo. Power Co.	Oct.	4	1943	9 am	not given	Oct	15	1943			Right of Way	Land	67	548
"	Mrs Milled Dupree et al			C. F. Jackson	June	6	1945	2 pm	Jan	1	1945	June	7	1945	700 acre Land 327 1/4 Dist	W.D.	74	3489-50
"	Mrs. J. C. et al			Lee W. Bennett	Aug	8	1948	9 am	Apr	8	1944	May	6	1948	480. Acre Land. 327 1/4	W.D.	80	116
"	Mrs Estelle et al			Mrs Maude J. Brown	Jan	3	1950	2 pm	Mar	2	1949	Jan	3	1950	1/4 acre in 200th Dist	W.D.	80	509-10
"	Mrs Milled Dupree et al			John T. Dupree	June	27	1951	7 pm	June	19	1951	June	27	1951	50 acre 4th Land Dist	W.D.	85	179
"	" " " "			George W. Dupree	"	"	"	"	"	"	"	"	"	"	200 acre 4th Land Dist	W.D.	85	180

85/180

Filing Docket and General Index to Realty Deeds and Mortgages—GRANTORS

39

Refer to SUB-INDEX in front portion of Book for Alphabetical Arrangement and Page Reference to Names in this Index

Cott Patented Index Systems. Owned and manufactured by Walker, Evans & Cogswell Co., Charleston, S. C.

GRANTORS FAMILY NAMES	GIVEN NAMES A B C D E F G H	GIVEN NAMES I J K L M N O	GIVEN NAMES P Q R S T U V W X Y Z	GRANTEES	DATE OF FILING				DATE OF INST'MT			DATE OF RECORD			LOCATION OF PROPERTY OR OTHER DESCRIPTION	Kind of Inst'mt	Book	Page
					Month	Day	Year	Hour	Month	Day	Year	Month	Day	Year				
Hunnacutt	Mr J. C.			John T. Dupre, Jr	June	29	1955	9				June	30	1955	Midway right in 250000	Geo	93	379-80
"	Mr Estelle et al			J. C. & Chas. D. Campbell	July	1	1956	10:00	May	1	1956	Aug	7	1956	1/4 acre in Jonesboro	WO	96	153
"	Mildred Dupre			George W. Dupre	Aug	2	1968	9	July	11	1968	Aug	2	1968	200000 4th and 1st	Geo	115	262-4
"	Mildred Dupre			John T. Dupre, Jr	"	"	"	"	"	"	"	"	"	"	500000 4th and 1st	"	"	"
"	Mr J. C. et al			Mr O. B. Brown	Sept	21	1947	10	Mar	1	1948	Sept	21	1947	1/4 acre 4th and 1st	WO	126	212
"	Samuel S. et al			Sidney Miller, Inc.	Sept	20	1977	11:30	Sept	19	1977	Sept	20	1977	327th (Dunwoody) 2700	Geo	187	366
"	Bonnie et al			" " "	"	"	"	"	"	"	"	"	"	"	"	"	"	"
"	Samuel S.			Bonnie Hunnicutt	Oct	23	1978	11	Sept	30	1978	Oct	23	1978	1/2 undivided interest - 4 acres - 327th (Dunwoody)	Quit claim Deed	148	385
"	Bonnie			United States of America acting through James H. Adams Admin.	Apr.	27	1979	4:45	Apr.	27	1979	Apr.	27	1979	327th (Dunwoody) 18, 1985	Geo	187	330-333
"	Bonnie			Ocone Electric Membership Corp., Inc.	June	12	1979	1:40	May	16	1979	June	12	1979	Right of Way	Geo	150	655
"	Bonnie			Sidney Miller, Inc.	July	12	1979	2:45	Oct	7	1978	July	12	1979	327th (Dunwoody) 18, 1985	Geo	187	330

Filing Docket and General Index to Realty Deeds and Mortgages—GRANTORS

Refer to SUB-INDEX in front portion of Book for Alphabetical Arrangement and Page Reference to Names in this Index

Cott Patented Index Systems.
Manufactured by Geo. D. Barnard Sta. Co., St. Louis, Mo.

41

	GRANTORS FAMILY NAMES	GIVEN NAMES ABCDEFGHIJ	GIVEN NAMES JKLMNO	GIVEN NAMES PQRSTU VWXYZ	GRANTEES	DATE OF FILING				DATE OF INSTRUMENT			DATE OF RECORD			LOCATION OF PROPERTY OR OTHER DESCRIPTION	KIND OF INST'MT	BOOK	PAGE
						MONTH	DAY	YEAR	HR. M.	MONTH	DAY	YEAR	MONTH	DAY	YEAR				
	Hoover,		J. H.		Sarah S. Hoover											Deed	G	419	
	"		John		J. H. Toler											"	B	614	
	"		John		Anna J. Hartley											"	C	298	
	"		J. H.		Sarah S. Hoover											"	D	637	
	"		Sarah S.		J. H. Hoover											"	D	637	
	"		Samuel		Jacob Paulk											"	A	112	
	"		S. J. et al		Milly Coleman et al											"	D	399	
	"		W ^m		James Deen											"	A	125	
	"		John		Euseb Stevens											"	D	213	
	"		S. S.		Emma L. Hoover											"	H	575	
	"		W ^m		Lewis Dean											"	C	114	
	"		Jas. M.		Haywood Hughes											"	A	600	
	"	Henry			Joseph Meadows											"	A	553	
	"		Sam'l		J. C. Beall											"	C	388	
	"		Sarah S.		N. C. Hughes											"	C	788	
	"		John		Joel Hoover											"	C	650	
	"	Henry			Allen Rodgers											"	A	270	

clk. note
C/650
6/270

Filing Docket and General Index to Realty Deeds and Mortgages—GRANTORS

41

Refer to SUB-INDEX in front portion of Book for Alphabetical Arrangement and Page Reference to Names in this Index

Cott Patented Index Systems.
Manufactured by Geo. D. Barnard Sta. Co., St. Louis, Mo

GRANTORS FAMILY NAMES	GIVEN NAMES ABCDEFGHIJ	GIVEN NAMES KLMNO	GIVEN NAMES PQRSTUVWXYZ	GRANTEES	DATE OF FILING				DATE OF INSTRUMENT			DATE OF RECORD			LOCATION OF PROPERTY OR OTHER DESCRIPTION	KIND OF INST'MT	BOOK	PAGE
					MONTH	DAY	YEAR	HR. M.	MONTH	DAY	YEAR	MONTH	DAY	YEAR				
Hoover,		J. H.		N. J. Cousins					May	16	1883	Aug.	24	1897	Deed	Q	729	
"		Joel		Central R. R. + Bk. Co.					July	13	1841	May	16	1890	"	K	275	
"		Polly		A. W. Patterson					Feb.	27	1890	May	19	1890	"	K	284 5	
"		Mrs. Rebecca P.		Mrs N. E. Wood ^{Mrs. Julia F. Lindsey}					Nov.	8	1902	Nov.	15	1902	"	V	42	
"		Rebecca P.		W. H. Parker					June	17	1903	Sept.	5	1903	"	X	267	
"		Rebecca		Julia F. Lindsey + N. E. Wood					Aug.	28	1905	Aug.	28	1905	"	V	131	
"		J. H. + J. P.		A. S. Bacon + Son.	Sept.	17	1912	8am.	Aug.	7	1912	Sept.	18	1912	"	22	103	
"		J. J. + W. R.		W. J. Council et al.	Nov.	12	1913	8am.	Oct.	27	1913	Nov.	12	1913	"	20	145	
"		J. H. + Mary B.		J. P. Hoover.	Dec.	27	1916	10am.	Oct.	24	1916	Dec.	29	1916	"	20	312	
"		John J.		W. A. Deason.	Jan.	10	1917	10am.	July	6	1891	Jan.	10	1917	"	29	179	
"		Isaac W.		W. A. Deason.	Jan.	10	1917	10am.	July	6	1891	Jan.	10	1917	"	29	178	
"		J. L. (adm.)		G. W. Hollingshead.	Apr.	3	1919	2pm.	Apr.	1	1919	Apr.	3	1919	"	17	237	
Hoover's		Henry (heirs)		Georgia M. Reynolds	Sept.	26	1919	2pm.	Jan.	8	1901	Sept.	26	1919	"	29	399	
Hoover		James A.		Jeffries McEwen + J. C.	May	2	1934	10am.	Apr.	27	1934	May	30	1934	One hundred acres in 327th Dist.	QCD	52 83	

Filing Docket and General Index to Realty Deeds and Mortgages—GRANTORS

Refer to SUB-INDEX in front portion of Book for Alphabetical Arrangement and Page Reference to Names in this Index

Cott Patented Index Systems. Owned and manufactured by Walker, Evans & Cogswell Co., Charleston, S. C.

N. B.—This system of indexing is patented, and same covers both the Sub-Index and sheets comprising the General Index. The Loose Leaf Binder is also patented, both being the patents of C. M. COTT, Walker, Evans & Cogswell Co., of Charleston, S. C., are owners of these patents, and furnish these Sheets and Binders in North Carolina, South Carolina, Florida, Georgia, Alabama and Louisiana.

GRANTORS FAMILY NAMES	GIVEN NAMES A B C D E F G H	GIVEN NAMES I J K L M N O	GIVEN NAMES P Q R S T U V W X Y Z	GRANTEES	DATE OF FILING				DATE OF INST'MT			DATE OF RECORD			LOCATION OF PROPERTY OR OTHER DESCRIPTION	Kind of Inst'mt	Book	Page
					Month	Day	Year	Hour M	Month	Day	Year	Month	Day	Year				
Hoover	J. N.			Plot of Land	Apr	15	1922	8 ^{am}	Apr	4	1922	Apr	25	1922	Land, Pleasant Plains Church Plot	40	24	
"	J. L.			Mrs. J. M. Reynolds	June	19	"	3 ^{pm}	June	19	1922	June	19	"	13 acres, 328 Dist - 2 nd m.	Mortg Deed	40	41
"	J. L. et al			Mrs. J. M. Reynolds	"	19	"	"	May	9	1921	"	"	"	24 acres, 5th Dist.	Mortg Deed	40	40
"	J. N. Sawyer			Plot of Land	Sept	25	1924	"	Feb	-	1912	Sept	29	1924	1361.52 acres, 4 + 26th Dist. Lawrence Block	Plot	41	171
"	J. N.			Georgia Southern Power Co.	Dec	18	"	8 ^{am}	Aug	27	1924	Dec	25	"	100 foot strip, Lot #125, 3rd Dist.	Eas	41	212-13
"	Mary B.			Bessie Adkins	Sept	6	1927	"	Sept	6	1927	Sept	6	1927	1/2 acre, part of W. S. Baker old Block Duntun	W.D.	40	611
"	Sarah et al			Sanders J. Dixon	"	24	"	8 ^{pm}	Jan	15	1887	"	24	"	50 acres, Lot #124, 3rd Dist.	W.D.	41	349
"	J. N. et al			" " "	"	"	"	"	"	"	"	"	"	"	" " " " " "	W.D.	41	349
"	Miss Mary B. et al			J. P. Hoover	"	"	"	"	Aug	22	1927	Oct	1	"	1/4 of 50 acres, Lot #124, 3rd Dist.	W.D.	40	624
"	J. W. et al			Mary B. Thompson	Jan	15	1931	"	Jan	8	1901	Jan	15	1931	8 acres, 4th Dist - Division	W.D.	50	149
"	J. P. et al			" " "	"	"	"	"	"	"	"	"	"	"	" " " " " "	W.D.	50	169
"	J. J.			" " "	"	"	"	"	Nov	27	1905	"	"	"	9 "	W.D.	50	168
"	J. W. et al			J. J. Hoover	"	"	"	"	Mar	19	1901	"	"	"	9 " 4th Dist - Division	W.D.	49	148
"	J. L.			R. J. & Mrs. J. M. Reynolds	Apr	26	1919	2 ^{pm}	Sept	24	1919	Sept	26	1918	Real Estate	Mortg.	26	355
"	J. P.			Jeffrey McEath	Aug	14	1940	2 ^{pm}	Aug	14	1940	Aug	15	1940	60 acres land in 327th Dist	W.D.	57	578
"	J. P.			" " "	Oct	8	1945	10 ^{am}	Sept	15	1945	Oct	8	1945	38 acres land in Duntun Dist	W.D.	74	411

File note
74/411

Filing Docket and General Index to Realty Deeds and Mortgages—GRANTORS

Refer to SUB-INDEX in front portion of Book for Alphabetical Arrangement and Page Reference to Names in this Index

Cott Patented Index Systems. Owned and manufactured by Walker, Evans & Cogswell Co., Charleston, S. C.

41

GRANTORS FAMILY NAMES	GIVEN NAMES ABCDEFGHIJ	GIVEN NAMES IJKLMNO	GIVEN NAMES PQRSTUVWXYZ	GRANTEES	DATE OF FILING				DATE OF INST'MT			DATE OF RECORD			LOCATION OF PROPERTY OR OTHER DESCRIPTION	Kind of Inst'mt	Book	Page
					Month	Day	Year	Hour M	Month	Day	Year	Month	Day	Year				
Hoover	J. P.			R. L. Spired	Feb.	18	1965	P.M.	Dec.	24	1964	Feb.	22	1965	35 acres in 327 th S. W. District	Lease	109	210-11
"	W. R.			Garland J. Brown	Mar.	4	1977	P.M.	Feb.	7	1977	Mar.	4	1977	1 acre - Bloodworth Dist.	WB	142	157
"	J. P. per Executor			James P. Hoover	Nov.	5	1979	am	Oct.	31	1979	Nov.	5	1979	110 acres - 327 th (Dunwoody) S.W. Dist.	Deed	152	431-432
"	J. P. per Executor			Grace Hoover Prather et al	Nov.	5	1979	am	Oct.	31	1979	Nov.	5	1979	108 acres - 327 th (Dunwoody) S.W. Dist.	Deed	152	433-4
"	" " " "			Emma H. McClelland et al	"	"	"	"	"	"	"	"	"	"	"	"	"	"
"	J. P. per Executor			James P. Hoover et al	Nov.	5	1979	am	Oct.	31	1979	Nov.	5	1979	50.3 acres - 327 th (Dunwoody) S.W. Dist.	Deed	152	435-436
"	" " " "			Grace Hoover Prather et al	"	"	"	"	"	"	"	"	"	"	"	"	"	"
"	" " " "			Emma H. McClelland et al	"	"	"	"	"	"	"	"	"	"	"	"	"	"
"	James A.			Exoner Electric Membership Corp.	Feb	16	1984	AM	Feb	3	1984	Feb	29	1984	Right of Way	Deed	167	443
"	James Aubrey			William M. Hoover et al	Feb	13	1986	am	Nov	9	1985	Feb	14	1986	110 ac & 50.3 ac - 327 th (Dunwoody) S.W. Dist.	Administrative	174	466-471
"	"			Joe H. Hoover et al	"	"	"	"	"	"	"	"	"	"	"	"	"	"
"	"			Nancy J. Dickerson et al	"	"	"	"	"	"	"	"	"	"	"	"	"	"
"	William et al			aba Shepo, Industries	July	18	1986	am	Apr	28	1986	July	18	1986	50.3 acres - 327 th (Dunwoody) S.W. Dist.	Forest Products Contract	176	197-200
"	Joe H. et al			Garry S. Sheppard et al	"	"	"	"	"	"	"	"	"	"	"	"	"	"
"	William et al & Joe H. et al			Garry S. Sheppard et al	July	18	1986	am	Apr	28	1986	July	18	1986	110 acres - 327 th (Dunwoody) S.W. Dist.	Forest Products Contract	176	204-206
"	Joe H. & William M. et al			Dike Kaslow Co.	May	14	1987	am	Sept	5	1986	May	19	1987	110 acres - 28126 & 29 - 3 rd S.D.	Lease	180	271

This Index approved and adopted for use in the Counties of Georgia pursuant to the Act approved August 8, 1916, providing for uniform records throughout the State.

Filing Docket and General Index to Realty Deeds and Mortgages—GRANTORS

Refer to SUB-INDEX in front portion of Book for Alphabetical Arrangement and Page Reference to Names in this Index

Cott. Patented Index Systems.
Manufactured by Geo. D. Barnard Sta. Co., St. Louis, Mo.

(43)

GRANTORS FAMILY NAMES	GIVEN NAMES ABCDEFGHIJ	GIVEN NAMES JKLMNO	GIVEN NAMES PQRSTUVWXYZ	GRANTEES	DATE OF FILING				DATE OF INSTRUMENT			DATE OF RECORD			LOCATION OF PROPERTY OR OTHER DESCRIPTION	KIND OF INST'MT	BOOK	PAGE
					MONTH	DAY	YEAR	HR. M.	MONTH	DAY	YEAR	MONTH	DAY	YEAR				
Hicks,		Mary		James B. Stephens											Deed	C	313	
"		J. C.		James Robinson											"	C	761	
"		John H.		J. H. Jones											"	A	131	
"		Mary		Mary E. Beall											"	A	32	
"		John D.		D. Solomon											"	A	25	
"		J. D.		A. A. Hicks											"	A	587	
"		John D.		M. A. Fleetwood											"	B	3	
"		James C.		James K. Branan											"	C	735	
"		J. D. Amelia		N. A. Carewell											"	A	680	
"		John D.		A. E. Hicel											"	A	514	
"		J. D.		Leroy Fleetwood											"	A	485	
"		John H.		Jas C. Hicks											"	D	456	
"		W ^m		J. H. Hicks											"	A	471	
"		W ^m		J. J. Branan											"	A	493	
"		J. C.		W. A. Hicks					July 17 1893	Aug 1 1893					"	M	528	
"		J. H.		Central R. R. & Bk. Co					May 20 1842	May 15 1840					"	K	26	

Filing Docket and General Index to Realty Deeds and Mortgages—GRANTORS

Cott Patented Index Systems.
Manufactured by Geo. D. Barnard Sta. Co., St. Louis, Mo.

(23)

Refer to SUB-INDEX in front portion of Book for Alphabetical Arrangement and Page Reference to Names in this Index

GRANTORS FAMILY NAMES	GIVEN NAMES ABCDEFGHIJ	GIVEN NAMES KLMNO	GIVEN NAMES PQRSTUWXYZ	GRANTEES	DATE OF FILING				DATE OF INSTRUMENT			DATE OF RECORD			LOCATION OF PROPERTY OR OTHER DESCRIPTION	KIND OF INST'MT	BOOK	PAGE
					MONTH	DAY	YEAR	HR. M.	MONTH	DAY	YEAR	MONTH	DAY	YEAR				
Hicks,		J. C.		W. A. Hicks					July	17	1893	Aug.	1	1893	Deed	M	529	
"			W. O.	James C. Hicks					July	28	1894	Mar.	8	1894	"	Q	298	
"			" "	S. W. Hicks					July	28	1894	Mar.	8	1894	"	Q	297	
"			Ruth E.	Wm. M. Hicks					Dec.	14	1898	Jan.	13	1899	Patty	R	486-7	
"			R. E.	James H. Council					Jan.	12	1899	Jan.	13	1899	Deed	S	463	
"	E. E.			J. D. Smith					Nov.	11	1895	July	2	1901	"	th.	607	
"			W. O.	Willie Shepherd Jr.	Nov.	1	1909	2pm	Dec.	22	1903	Nov.	1	1909	"	2	267	
"			W. O.	J. C. Taylor	Nov.	25	1910	8am	Oct.	1	1910	Nov.	25	1910	"	20	26	
"	John H.	James C.		J. W. Roberson	Sept.	28	1911	8am	Nov.	15	1875	Sept.	28	1911	"	13	556	
"	J. C.			James W. Roberson	Sept.	28	1911	8am	Dec.	15	1875	Sept.	28	1911	"	19	460	
"		Wm. A.		Colin M. Barge	Jan.	30	1913	8am	Oct.	1	1841	Feb.	1	1913	"	23	332	
"		Lula M.		Tom Lewis	Jan.	26	1918	8am	Dec.	31	1917	Jan.	26	1918	"	29	289-90	
"	Abner.			S. B. Gilbert et al.	Aug.	25	1919	2pm	Dec.	7	1880	Aug.	25	1919	"	29	396	
"	Abner.			Dennis Duke et al	Aug.	25	1919	2pm	Dec.	7	1880	Aug.	25	1919	"	29	396	
"		J. C. & heir		R. F. Brown	Dec.	6	1919	8am	Nov.	19	1919	Dec.	6	1919	"	29	434	

This Index approved and adopted for use in the Counties of Georgia pursuant to the Act approved August 8, 1916, providing for uniform records throughout the State.

Filing Docket and General Index to Realty Deeds and Mortgages—GRANTORS

43.

Refer to SUB-INDEX in front portion of Book for Alphabetical Arrangement and Page Reference to Names in this Index

Cott Patented Index System. Owned and manufactured by Walker, Evans & Cogswell Co., Charleston, S. C.

N. B.—This system of indexing is patented, and same covers both the Sub-Index and sheets comprising the General Index. The Loose Leaf Binder is also patented, both being the patents of C. M. COTT, Walker, Evans & Cogswell Co., of Charleston, S. C., are owners of these patents and furnish these Sheets and Binders in North Carolina, South Carolina, Georgia, Florida, Alabama and Louisiana.

GRANTORS FAMILY NAMES	GIVEN NAMES A B C D E F G H	GIVEN NAMES I J K L M N O	GIVEN NAMES P Q R S T U V W X Y Z	GRANTEES	DATE OF FILING				DATE OF INST'MT			DATE OF RECORD			LOCATION OF PROPERTY OR OTHER DESCRIPTION	Kind of Inst'mt	Book	Page
					Month	Day	Year	Hour	Month	Day	Year	Month	Day	Year				
Hicks	Eric			L. B. Chamberlain	May	30	1922	2:30 PM	May	24	1922	May	30	1922	4 acs. Home & Lat. Truss loc. Ga.	W.D.	40	33
"	Mr Lila M.			Mr Geo D. Lewis	Nov	23	1924	8 AM	Nov	11	1924	Nov	23	1924	Timber on 325 acre. 327 th Dist.	Quit claim	41	70
"	W.O.			M. E. Mason	Aug	14	1929	"	Aug	-	1907	Aug	14	1929	1/2 of Lat #2, in Block 8, McIntype	Quit claim	41	567
"	Mr L. L. et al			Warren-Walker Mining Co.	June	4	1931	8:30 AM	May	16	1931	June	8	1931	Strip 30 ft wide x 1875 long	W.D.	50	206-7
Hicks			Zell	Wilkinson Co. Bank	May	3	1920	2 PM	May	1	1920	May	3	1920	Real Estate	M.D.	26	408
"	James C			John M. Arthur	Jan	11	1941	AM	Oct	18	1856	Jan	11	1941	82. acs land 4th Land Dist	W.D.	67	53-4
"	Sula			Wilkinson Co. Bank	Dec	18	1944	9 AM	Dec	15	45	Dec	18	1944	W.D. 67 53-4			
"	Sula			"	Sept	25	1945	"	Sept	22	1941	Sept	25	1945	1/2 ... Satisfied May 19, 1946 W.D.			
"	Sula			"	June	14	1948	"	June	12	1948	June	14	1948	W.D. 67 53-4			
"	"			Wilkinson County Bank	Oct	24	1949	"	Oct	21	1944	Oct	24	1949	W.D. 67 53-4			
"	Sula			Wilkinson County Bank	"	10	1951	"	Oct	8	1951	Oct	11	1951	Satisfied May 3, 1951			
"	"			"	July	19	1952	"	July	12	1952	July	19	1952	W.D. 67 53-4			
"	"			"	Aug	12	1953	"	Aug	11	1953	Aug	12	1953	W.D. 67 53-4			
"	athome	Laundrie et al		Walter Clyde Brewer	July	19	1954	"	Apr	17	1954	July	19	1954	1 acre front, about	W.D.	93	88-9
"	alberta			Four County Bank	Jan	24	1957	AM	Jan	21	1957	Jan	28	1957	Lot in Donville	SD	76	285-6
"	Sula			Wilkinson County Bank	May	9	1961	9 PM	May	3	1961	May	9	1961	W.D. 67 53-4			

Filing Docket and General Index to Realty Deeds and Mortgages—GRANTORS

43

Refer to SUB-INDEX in front portion of Book for Alphabetical Arrangement and Page Reference to Names in this Index

Cott Patented Index Systems. Owned and manufactured by Walker, Evans & Cogswell Co., Charleston, S. C.

GRANTORS FAMILY NAMES	GIVEN NAMES ABCDEFGHIJ	GIVEN NAMES IJKLMNO	GIVEN NAMES PQRSTUVWXYZ	GRANTEES	DATE OF FILING				DATE OF INST'MT			DATE OF RECORD			LOCATION OF PROPERTY OR OTHER DESCRIPTION	Kind of Inst'mt	Book	Page
					Month	Day	Year	Hour	Month	Day	Year	Month	Day	Year				
Hicks	Mattie et. al.			Housecraft	July	21	1962	9 A.M.	July	3	1962	July	27	1962	Lot in 327th S. M. District	878	103	544-5
"	Robert et. al.			"	"	"	"	"	"	"	"	"	"	"	"	"	"	"
"	Catherine Lavender	D		Mattie Lavender	July	23	1945	11 am	July	16	1945	July	30	1945	1/4 acre in Fountain	WD	109	457-2
"	John Wesley, Jr.			Metro-Atlantic Building, Inc.	July	30	1965	9 A.M.	Mar.	9	1965	Aug.	3	1965	1/2 acre in 327th (Dimitri) S. M. Dist.	88	109	463-4
"	John Wesley, Jr.			Atlantic Home Company	June	7	1966	9 A.M.	May	13	1966	June	7	1966	1/2 acre in 327th (Dimitri) S. M. Dist.	88	110	499
"	Martha D.			E. H. Montgomery	June	24	1966	10 A.M.	June	22	1966	June	28	1966	Lot in 327th S. M. Dist.	88	110	499
"	Martha D.			Walter A. Scott	July	27	1966	11 am	July	27	1966	July	25	1966	Lot in 327th S. M. Dist.	WD	111	29
"	Martha D.			Bob Miller	Jan.	14	1967	9 A.M.	Jan.	14	1967	Jan.	14	1967	2 tracts of land in 327th S. M. Dist.	88	111	581-2
"	Dula			Wilkinson County Bank	June	19	1968	9 A.M.	June	13	1968	June	19	1968	1/2 acre in 327th S. M. Dist.	88	111	581-2
"	Mary Ellen			Oconee Electric Membership Corp.	July	31	1975	3 PM	June	25	1975	July	31	1975	Right of Way	Eas.	134	642
"	Mary Ellen			Walker Lee Julian, Sr.	Aug.	4	1975	4:45 PM	July	22	1975	Aug.	4	1975	.344 acres - 327th S. M. Dist.	WD	134	704
"	Johnny L. et al			Ralph C. Austin III	July	11	1977	4:45 PM	July	8	1977	July	11	1977	1/2 acre in 327th S. M. Dist.	88	134	704
"	Julian & Margriet (John)			Mary Jane Bell	Jan	31	1983	9 am	Jan	8	1983	Jan	31	1983	193 acres - 3rd Land Dist	88	163	576
"	J.W.			Rosie L. Stevenson	July	2	1984	9 am	June	25	1984	July	9	1984	1/2 acre - Loan of Goomsbrow	88	169	67
"	Ola Jane			Dept. of Transportation	Jan	7	1985	9 am	Dec	31	1984	Jan	11	1985	7.11. F-062-1(8) (Right of Way)	Row Deed	170	759
"	Ola			Oconee E.M.C	July	9	1987	10:45 am	June	23	1987	July	9	1987	Right of Way	Eas- ment	181	19

Filing Docket and General Index to Realty Deeds and Mortgages — GRANTORS

REG. U. S. County Indexes Since 1888
PAT OFFICE *Chas McCatt* An Identifying Trade Mark

Open at Proper Tab according to First Letter or Letters of Name and refer to Buff Sub-Index sheet for page reference.

COTT FAMILY NAME INDEX NO. 1-SPLIT © 1949
MADE BY THE COTT INDEX COMPANY, COLUMBUS, OHIO
SOLD BY THE CLYDE CASTLEBERRY CO., COVINGTON, GA.

(43)

GRANTORS FAMILY NAMES	GIVEN NAMES ABCDEFGH	GIVEN NAMES IJKLMNO	GIVEN NAMES PQRSTUVWXYZ	GRANTEES	DATE OF FILING				DATE OF INSTRUMENT			DATE OF RECORD			LOCATION OF PROPERTY OR OTHER DESCRIPTION	KIND OF INST.	BOOK	PAGE
					Month	Day	Year	Hr. M.	Month	Day	Year	Month	Day	Year				
Nicks	William S. III.			Fleet Finance Inc.	Dec	4	1987	9	Nov	25	1987	Dec	17	1987	Lots 14 & 15, Kings Lane, 327 th DMD	D D	182	410- 413
	William S., III			Deborah Denise Whipple	Feb	17	1989	10:15	Aug	19	1988	Feb	21	1989	Lt #14 & 15, Kings Lane - 327 th DMD	WD	188	148- 149
	Ola Jane			Elizabeth Ammons	Aug	28	1989	2	Feb	21	1989	Aug	29	1989	3.42 acres - 331 st DMD	WD	190	705
	Robert, Jr. et al			Jeffie Nicks	Feb	20	1990	10	Feb	16	1990	Feb	20	1990	327 th DMD Lt #24, Morningside Acres Sub	WD	193	298- 299
	Jessie			Larry Nicks	Feb	20	1990	10	Feb	19	1990	Feb	20	1990	327 th DMD Lt #24, Morningside Acres Sub	WD	193	300- 301
	Jessie			Addie Brown et al	May	21	1990	12:40	Feb	16	1990	May	24	1990	327 th DMD Lt #25, Morningside Acres - Sub.	WD	194	349- 350
	Robert, Jr.			Robert Nicks, Jr. et al	"	"	"	"	"	"	"	"	"	"	"	"	"	"
	Robert, Jr.			Addie Brown	May	21	1990	12:40	Apr	16	1990	May	24	1990	327 th DMD Lt #25, Morningside Acres Sub	WD	194	351- 352

This Index approved and adopted for use in the Counties of Georgia pursuant to the Act approved August 8, 1916, providing for uniform records throughout the State.

Filing Docket and General Index to Realty Deeds and Mortgages—GRANTORS

Cott Patented Index Systems.
Manufactured by Geo. D. Barnard Sta. Co., St. Louis, Mo.

Refer to SUB-INDEX in front portion of Book for Alphabetical Arrangement and Page Reference to Names in this Index

(47)

GRANTORS FAMILY NAMES	GIVEN NAMES ABCDEFGHIH	GIVEN NAMES IJKLMNO	GIVEN NAMES PQRSTUVWXYZ	GRANTEES	DATE OF FILING				DATE OF INSTRUMENT			DATE OF RECORD			LOCATION OF PROPERTY OR OTHER DESCRIPTION	KIND OF INST'MT	BOOK	PAGE
					MONTH	DAY	YEAR	HR. M.	MONTH	DAY	YEAR	MONTH	DAY	YEAR				
Huguerim, "	E. D.	Mary		Mary P. Huguerim Mary Alice Todd					May	26	1891	Oct.	17	1906	Deed	C	379	
															"	27	89	

Filing Docket and General Index to Realty Deeds and Mortgages—GRANTORS

Cott Patented Index Systems.
Manufactured by Geo. D. Barnard Sta. Co., St. Louis, Mo.

(49)

Refer to SUB-INDEX in front portion of Book for Alphabetical Arrangement and Page Reference to Names in this Index

GRANTORS FAMILY NAMES	GIVEN NAMES ABCDEFGHIJ	GIVEN NAMES IJKLMNOP	GIVEN NAMES QRSTUVWXYZ	GRANTEES	DATE OF FILING				DATE OF INSTRUMENT			DATE OF RECORD			LOCATION OF PROPERTY OR OTHER DESCRIPTION	KIND OF INST'MT	BOOK	PAGE
					MONTH	DAY	YEAR	HR. M.	MONTH	DAY	YEAR	MONTH	DAY	YEAR				
Holton		Mrs. M. F		Jully Hightower	July	31	1919	8am	Apr.	1	1913	July	31	1919	Deed	31	68	
"		Mrs. Lina Rogers, et al.		Central Production Credit Assoc	Apr.	8	1968	2 P.M.	Apr.	3	1968	Apr.	8	1968	260 acres in 332 nd (Higgins) S.M. Dist.	DA	114	397
"		Lina Rogers et al		central production credit assoc	Feb	16	1970	9am	Feb	6	1970	Feb	16	1970	260 acres in 332 nd S.M. Dist.	SD	119	381
"		Robert G. et al		W. W. Smith	May	14	1970	am	Apr	21	1969	May	14	1970	183.98 acres 3rd land dist.	DA	119	659-12
"		Robert G. et al per Rec.		J. L. Rogers et al	Apr	21	1972	9am	Apr	21	1972	Apr	21	1972	183.98 acres 3rd land dist.	Deed	124	692
"		"		Frank Stoney Rogers et al	"	"	"	"	"	"	"	"	"	"	"	"	"	691
"		"		Johnny W. Rogers et al	"	"	"	"	"	"	"	"	"	"	"	"	"	692
"		"		Robert G. Holton et al	"	"	"	"	"	"	"	"	"	"	"	"	"	692
"		Robert G. et al		Mrs E. A. Rogers	Apr	28	1972	am	Jan	19	1972	Apr	28	1972	183.98 acres 3rd land dist	DA	125	39-42
"		Ray Calvin + Brenda J.		Earl Finimerson	July	29	1972	am	July	29	1972	July	29	1972	710 acres 4th land dist	DA	125	593-595
"		Mrs. Lina Rogers et al		Central Georgia Production Credit Association	Feb	16	1973	8:10	Feb	2	1973	Feb	16	1973	260 acres 332 nd S.M. District	DA	127	282
"		Robert G. + Lina R.		Madys W. Rogers	March	26	1973	pm	Nov	9	1972	March	26	1973	183.98 acres 3rd land dist	DA	127	484-486
"		Robert G. et al		chester E. moody	Nov.	21	1973	pm	Nov	21	1973	Nov	21	1973	183.98 acres 3rd land dist	DA	129	284
"		Brenda J. et al		Dixie Finance Corp. 7	Jan.	17	1974	am	Dec	19	-	Jan	17	1974	Tract 327 th Granton S.M. Dist.	DA	131	593-594
"		Ray Calvin et al		" " " "	"	"	"	"	"	"	"	"	"	"	"	"	"	594
"		Robert G. et al		Sedney S. Miller, Inc	May	29	1975	am	May	29	1975	May	29	1975	183.98 acres - 3 rd Land Dist.	WD	134	230-232

Filing Docket and General Index to Realty Deeds and Mortgages — GRANTORS

COTT FAMILY NAME INDEX No. 1-Split
Copyright 1933 A122559

Open at Proper Tab according to First Letter or Letters of
Name and refer to Buff Sub-Index sheet for page reference.

Made by The Cott Index Company, Columbus, Ohio
Foote & Davies, Inc., Atlanta, Georgia

(48)

GRANTORS FAMILY NAMES	GIVEN NAMES ABCDEFGHIJ	GIVEN NAMES KLMNO	GIVEN NAMES PQRSTUVWXYZ	GRANTEES	DATE OF FILING				DATE OF INSTRUMENT			DATE OF RECORD			LOCATION OF PROPERTY OR OTHER DESCRIPTION	KIND OF INST.	BOOK	PAGE
					Month	Day	Year	Hr. M.	Month	Day	Year	Month	Day	Year				
Hallen				Central Georgia Production Credit Association	Oct.	21	1975	9 am	Oct.	7	1975	Oct.	21	1975	260 acres - 332 nd (Driffin) G.M. Dist.	DSD	135	549
"				of Garden Dixie Finance Corp.	Sept.	9	1976	9 am	Sept.	3	1976	Sept.	9	1976	260 acres - 332 nd (Driffin) G.M. Dist.	DSD	135	549
"				" " " "	"	"	"	"	"	"	"	"	"	"	"	"	"	"
"				The Wilkeson County Bank	Oct.	6	1976	11:30 am	Sept.	28	1976	Oct.	6	1976	10.6 acres - 332 nd (Driffin) G.M. Dist.	DSD	140	552
"				" " " "	"	"	"	"	"	"	"	"	"	"	"	"	"	"
"				Small Business Administration	Jan.	12	1978	9 am	Jan.	11	1978	Jan.	12	1978	260 acres - 332 nd G.M. District	DSD	145	507
"				Dixie Finance Corp. of Ga.	Mar.	5	1979	9 am	Feb.	22	1979	Mar.	5	1979	Tract - 7 acres - South Land tract	DSD	149	540-1
"				" " " "	"	"	"	"	"	"	"	"	"	"	"	"	"	"
"				Jim Walter Homes, Inc.	Mar.	17	1980	9 am	Mar.	5	1980	Mar.	17	1980	1.1 acre - Town of McIntosh	DSD	153	555-6
"				" " " "	"	"	"	"	"	"	"	"	"	"	"	"	"	"
"				Velma Riner	Sept.	2	1980	9:15 am	Sept.	2	1980	Sept.	2	1980	7 acre - 327 th (Swinton) G.M. D.	DSD	155	132
"				" " " "	"	"	"	"	"	"	"	"	"	"	"	"	"	"
"				Mid-State Homes, Inc.	Oct.	8	1981	9 am	Sept.	16	1981	Oct.	8	1981	1.1 acre - Town of McIntosh	DSD	159	227
"				Wilco Wood Works Inc	May	7	1982	3:30 pm	Apr.	1	1982	May	7	1982	12.72 acres - 327 th Swinton G.M. D.	DSD	161	357-358
"				Four County Bank	Dec.	6	1989	9 am	Nov.	24	1989	Dec.	6	1989	10.6 acres - 352 nd (Driffin) G.M. D.	DSD	192	279
"				Deane E.M.C.	Apr.	16	1990	12:30 pm	Mar.	6	1990	Apr.	18	1990	Right of way	Ease- ment	194	61

This Index approved and adopted for use in the Counties of Georgia pursuant to the Act approved August 8, 1916, providing for uniform records throughout the State.

Filing Docket and General Index to Realty Deeds and Mortgages—GRANTORS

Refer to SUB-INDEX in front portion of Book for Alphabetical Arrangement and Page Reference to Names in this Index

Cott Patented Index Systems. Owned and manufactured by Walker, Evans & Cogswell Co., Charleston, S. C.

N. B.—This system of indexing is patented, and same covers both the Sub-Index and sheets comprising the General Index. The Loose Leaf Binder is also patented, both being the patents of C. M. COTT, Walker, Evans & Cogswell Co., of Charleston, S. C., are owners of these patents, and furnish these Sheets and Binders in North Carolina, South Carolina, Georgia, Florida and Alabama.

GRANTORS FAMILY NAMES	GIVEN NAMES A B C D E F G H	GIVEN NAMES I J K L M N O	GIVEN NAMES P Q R S T U V W X Y Z	GRANTEES	DATE OF FILING				DATE OF INST'MT			DATE OF RECORD			LOCATION OF PROPERTY OR OTHER DESCRIPTION	Kind of Inst'mt	Book	Page
					Month	Day	Year	Hour M	Month	Day	Year	Month	Day	Year				
Holliday	P. O., Trustee			H. C. Monger	Oct	12	1922	8 a.m.	Oct	10	1922	Oct	18	1922	Kaulin Mining Co Bankrupt Property Mar- Deed	39	184-5	
"	Mrs Bentia et al			Mrs Annie Mae Deming	Jan.	22	1934	9 a.m.	Jan.	22	1934	Jan.	29	1934	180 acre 2nd land dist. G.O.D.	50	544	
"	Mrs Alice Knight			W.L., D.L. & Allison Knight	Jan	28	1949	6 a.m.	Nov		1948	Jan	28	1949	W Knight place - High Hill Dist	WD 80	243-4	
"	M. V.			"	"	"	"	"	"	"	"	"	"	"	"	"	"	
"	Jerry			"	Mar	1	1949	10 a.m.	Feb	7	1949	Mar	2	1949	"	80	301-2	
"	Roger			"	"	"	"	"	"	"	"	"	"	"	"	"	"	
"	John Henry			Leona Martin The Acacia Electric Membership Corporation	July	27	1953	9 a.m.	July	6	1953	July	27	1953	Wright's property 1954	136 136	360-1	
"	John H.			Corporation	Dec	16	1975	9 a.m.	Nov.	19	1975	Dec.	16	1975	Right of Way	136	163	
"	John Henry			Anne B. Sumner	May	31	1976	9 a.m.	May	29	1976	May	31	1976	2 Lots - Town of Danville	WD 139	288	
"	John Henry			Anne B. Sumner	Nov.	30	1976	9:30 a.m.	Nov.	29	1976	Nov.	30	1976	2 Lots - Town of Danville	141	195	
"	John H.			John H. Halliday et al	Aug.	9	1977	4 p.m.	Aug.	9	1977	Aug.	9	1977	3.9 acres - Fourth Land Dist.	WD 144	40	
"	"			Mary H. Halliday et al	"	"	"	"	"	"	"	"	"	"	"	"	"	
"	John H. et al			John Thomas Halliday	Mar.	24	1978	4:15 p.m.	Mar.	1	1978	Mar.	24	1978	3 Lots - Town of Danville 1981	148	197	
"	Mary H. et al			"	"	"	"	"	"	"	"	"	"	"	"	"	"	
"	John H.			Acacia Electric Membership Corp., The	Oct	12	1978	2:30 p.m.	Sept.	14	1978	Oct.	12	1978	Right of Way	148	345	
"	Larry, et al			Bank of Dudley	Sept	19	1979	9 a.m.	Aug.	30	1979	Sept	19	1979	Lots - 353+9 (Turkey Creek) 2nd	50 151	711	

Filing Docket and General Index to Realty Deeds and Mortgages—GRANTORS

Cott Patented Index System. Owned and manufactured by Walker, Evans & Cogswell Co., Charleston, S. C.

Refer to SUB-INDEX in front portion of Book for Alphabetical Arrangement and Page Reference to Names in this Index

51

GRANTORS FAMILY NAMES	GIVEN NAMES A B C D E F G H	GIVEN NAMES I J K L M N O	GIVEN NAMES P Q R S T U V W X Y Z	GRANTEES	DATE OF FILING				DATE OF INST'MT			DATE OF RECORD			LOCATION OF PROPERTY OR OTHER DESCRIPTION	Kind of Inst'mt	Book	Page	
					Month	Day	Year	Hour	Min	Month	Day	Year	Month	Day					Year
Holliday	Judy,	etal		Bank of Dudley	Sept	19	1979	9	Am	Aug	30	1979	Sept	19	1979	Lots - 353 rd (Turkey Creek) 1 st 2 nd	500	151	710-711
"	John H.			Coonee Electric Membership Corporation	Dec	11	1979	11:45	Am	Nov	23	1979	Dec	11	1979	Rights of Way		152	726
"	Ronald R			United States of America	Mar	27	1981	11	Am							Divided Property 353 rd 1 st 2 nd	FS	81	131
"	Larry & Judy			Na. Federal Bank, FSB	July	17	1989	2:20	pm	June	30	1989	July	18	1989	Lt # 5416; A.T. Land, fr. Sub.	DSD	790	275-277

Filing Docket and General Index to Realty Deeds and Mortgages—GRANTORS

Refer to SUB-INDEX in front portion of Book for Alphabetical Arrangement and Page Reference to Names in this Index

Cott Patented Index Systems.
Manufactured by Geo. D. Barnard Sta. Co., St. Louis, Mo.

53

GRANTORS FAMILY NAMES	GIVEN NAMES ABCDEFGHIJ	GIVEN NAMES KLMNOPQ	GIVEN NAMES RSTUVWXYZ	GRANTEES	DATE OF FILING				DATE OF INSTRUMENT			DATE OF RECORD			LOCATION OF PROPERTY OR OTHER DESCRIPTION	KIND OF INST'MT	BOOK	PAGE
					MONTH	DAY	YEAR	HR.	MIN.	MONTH	DAY	YEAR	MONTH	DAY				
Hughes		J. L.		John Jones											Deed	A.	19	
"	H. D.			H. A. Beall											"	L.	443	
"		N. W.		Gas. L. Hughes											"	A.	759	
"	Haywood			Ed. J. Coates											"	A.	744	
"	D. G.			N. J. Brown											"	H.	135	
"		Nat. Agt.		Fannie Beall					Dec. 14	1892		Nov. 30	1893		"	L.	727	
"	Annie J.			Fannie Beall					Oct. 27	1893		Nov. 30	1893		"	L.	728	
"	H. D.			J. S. Stewart					May 24	1895		June 15	1895		"	N.	507	
"		Nat. Sheriff		Mattie J. Eason					Jan. 13	1894		Feb. 25	1897		"	D.	526	
Hughes,		Nat. Sheriff		Mrs Maud Richardson					Jan. 2	1895		Jan. 10	1895		"	N.	327-8-9	
"		Nat. Sheriff		Frances A. Loomis					Jan. 1	1895		Jan. 9	1895		"	N.	322-5	
"	James J. Executors			Mrs N. E. Wood					Oct. 18	1902		Oct. 27	1902		"	X	144	
"	James J. Executors			Mrs E. M. Rutland					Oct. 18	1902		Oct. 27	1902		"	X	145	
Hughes,		Nancy		W. J. Hughes					Apr. 25	1892		July 12	1892		"	M.	128	
"		Nat. Sheriff		Gold A. Smith					Mar. 20	1894		Mar. 21	1894		"	N.	856-7	
"		Nat. Sheriff		G. H. Galer					Feb. 6	1894		Feb. 8	1894		"	M.	633-4	

See note
m/633-4

Filing Docket and General Index to Realty Deeds and Mortgages—GRANTORS

33

Refer to SUB-INDEX in front portion of Book for Alphabetical Arrangement and Page Reference to Names in this Index

Cott Patented Index Systems.
Manufactured by Geo. D. Barnard Sta. Co., St. Louis, Mo.

GRANTORS FAMILY NAMES	GIVEN NAMES ABCDEFGHIH	GIVEN NAMES IJKLMNO	GIVEN NAMES PQRSTUVWXYZ	GRANTEES	DATE OF FILING				DATE OF INSTRUMENT			DATE OF RECORD			LOCATION OF PROPERTY OR OTHER DESCRIPTION	KIND OF INST'MT	BOOK	PAGE
					MONTH	DAY	YEAR	HR. M.	MONTH	DAY	YEAR	MONTH	DAY	YEAR				
Hughes				Nat. Sheriff Daniel E. Day						Aug 4 1893			Sept 22 1893					Deed M. 550
				Nat. Sheriff Austin Corbin						Dec. 5 1893			Dec 12 1893					" M. 619-74
				Nat. Sheriff May Graves						Jan. 10 1894			Jan. 11 1894					" M. 590-1
Hughes				Nat Sheriff J. M. Mc Cook						Apr. 30 1894			May 7 1894					" S 75-6
				" " J. M. Mc Cook						Apr. 30 1894			May 7 1894					" O 74
Hughes				Nat Sheriff J. D. Martin						May 1 1894			May 7 1894					" O 76-7
"				" " J. M. Mc Cook						Apr. 30 1894			May 7 1894					" O 71-2
"				" " J. M. Mc Cook						Apr. 30 1894			May 7 1894					" O 73
"				" " J. M. Mc Cook						Apr. 30 1894			May 7 1894					" O 70-1
"	Mrs Annie			Nannie Beall						Dec. 30 1892			May 20 1902					" S 555
"	L. y.			Robert N. Hughes						Nov. 25 1902			Nov. 25 1902					" V 43
"	Mrs Emma C.			C. H. Parker						Oct. 27 1903			Nov. 6 1903					" V 72
"		Wash		Napier, Mrs. E. C.						Mar 7 1904			Mar. 23 1904					" 6 378
"		Rufus		Ira B. Stinson						Jan. 8 1904			Jan 22 1904					" U 767
"	Mrs. Annie			Cush Beall						Dec. 30 1892			Nov. 8 1905					" Y 38
"		W. J. trustee		Martha A. E. Beall						June 23 1893			Dec. 15 1905					" X 494-5

Filing Docket and General Index to Realty Deeds and Mortgages—GRANTORS

Refer to SUB-INDEX in front portion of Book for Alphabetical Arrangement and Page Reference to Names in this Index

GRANTORS FAMILY NAMES	GIVEN NAMES ABCDEFGHIJ	GIVEN NAMES JKLMNO	GIVEN NAMES PQRSTUVWXYZ	GRANTEES	DATE OF FILING				DATE OF INSTRUMENT			DATE OF RECORD			LOCATION OF PROPERTY OR OTHER DESCRIPTION	KIND OF INST'MT	BOOK	PAGE
					MONTH	DAY	YEAR	HR. M.	MONTH	DAY	YEAR	MONTH	DAY	YEAR				
Hughes,		Lucretia y.		J. B. Stinson					Aug. 25	1906		Aug. 13	1907		Deed	V	207	
"			Robt. N.	Mrs. Lucretia y. Hughes					Sept. 18	1899		Aug. 13	1907		"	V	207	
"		H. D.		Wilkinson Co. Bk.	Mar. 21	1913	8 AM		Mar. 20	1913		Mar. 21	1913		M. Deed	22	202	
"		John I.		C. C. Criswell	Aug. 17	1912	8 am.		Nov. 15	1894		Aug. 17	1912		Deed	23	9	
"		Ed.		Josephine Burke.	Oct. 15	1912	8 am.		Nov. 12	1910		Oct. 15	1912		Deed	17	545	
Hughes		Ed.		Violet Hughes.	Sept. 9	1915	2 pm.		Jan. 6	1913		Sept. 9	1915		"	23	165	
Hughes		Mrs. W. J.		Mrs. J. L. Ethridge.	Jan. 11	1918	8 am.		Dec. 19	1917		Jan. 11	1918		"	29	287	
"		Mrs. E. F. (Heirs)		J. J. Brooks.	Oct. 22	1918	2 pm.		Sept. 30	1918		Oct. 22	1918		"	34	7-8	
"		Leah Dixon		J. J. Brooks.	Oct. 22	1918	2 pm.		Sept. 30	1918		Oct. 22	1918		"	34	7-8	
"		Mrs. W. J.		Mrs. Annie Etheridge.	Oct. 28	1919	2 pm.		Oct. 23	1919		Oct. 28	1919		"	29	409	
"		Mrs. Emma C.		F. B. Chambers.	June 8	1920	8 am.		June 2	1920		June 8	1920		"	30	410	
"		Randell		State Highway Board	Feb 3	1934	9 am		Not Given			March 14	1934	4.173 acres Right of Way	M. D.	50	588-9	
"		Annie J.		Nannie Davis					Nov. 19	1894		Nov. 13	1903		Deed	56	4	
"		P. B. ^{out} _{atly - fact it is}		Robert C. M. Gentry	May 1	1947			April	1947		May 1	1947	Lot in Zoomer	June 69/458	40	414	
"		Randell		State Highway Board	Aug 28				Aug 11			Aug 29		4.561 ac Land Right of Way	"	58	158	
"		Ellen Casswell et al		Priggy Lumber Co.	Sept. 12				Sept 11			Sept 12		1600 ac Land for Land	77/397-8	77	397-5	

Filing Docket and General Index to Realty Deeds and Mortgages—GRANTORS

Refer to SUB-INDEX in front portion of Book for Alphabetical Arrangement and Page Reference to Names in this Index

Cott Patented Index Systems.
Manufactured by Geo. D. Barnard Sta. Co., St. Louis, Mo.

(53)

GRANTORS FAMILY NAMES	GIVEN NAMES ABCDEFGHIJ	GIVEN NAMES KLMNO	GIVEN NAMES PQRSTUVWXYZ	GRANTEES	DATE OF FILING				DATE OF INSTRUMENT			DATE OF RECORD			LOCATION OF PROPERTY OR OTHER DESCRIPTION	KIND OF INST'MT	BOOK	PAGE
					MONTH	DAY	YEAR	HR. M.	MONTH	DAY	YEAR	MONTH	DAY	YEAR				
Hughes,		J. J.		Boss Lavender											Deed	B	254	
"		Green B. adm.		Jas. J. Hughes											"	F	721	
"		C. J.		D. E. Hughes											"	F	420	
"		Eliza J.		Green B. Hughes											"	B	597	
"		G. B.		Erasmus Bullock											"	B	618	
"		G. B.		Erasmus Bullock											"	B	619	
"		N. C.		Wm E. Harville											"	C	252	
"		Haywood D.		James A. Sheffield											"	C	257	
"		J. C.		N. C. Hughes											"	A	90	
"		N. W.		J. J. Hughes											"	A	17	
"		G. B.		J. J. Hughes											"	A	17	
"		N. C.		Jas. Pittman											"	A	42	
"		Jas. J.		D. M. Beck											"	A	593	
"		J. J.		G. H. C. Reed											"	I	286	
"		Thomas M.		E. R. King											"	A	558	
"		N. C.		Georgia R. Hughes											"	D	53	

see note
D/53

Filing Docket and General Index to Realty Deeds and Mortgages—GRANTORS

Cott Patented Index Systems.
Manufactured by Geo. D. Barnard Sta. Co., St. Louis, Mo.

(33)

Refer to SUB-INDEX in front portion of Book for Alphabetical Arrangement and Page Reference to Names in this Index

GRANTORS FAMILY NAMES	GIVEN NAMES ABCDEFGHIJ	GIVEN NAMES JKLMNO	GIVEN NAMES PQRSTUVWXYZ	GRANTEES	DATE OF FILING				DATE OF INSTRUMENT			DATE OF RECORD			LOCATION OF PROPERTY OR OTHER DESCRIPTION	KIND OF INST'MT	BOOK	PAGE
					MONTH	DAY	YEAR	HR. M.	MONTH	DAY	YEAR	MONTH	DAY	YEAR				
Hughes,	H. D.			Bentley Outlaw											Deed	E	267	
"	Haywood			H. D. Hughes											"	E	306	
"	Haywood D.			N. C. Hughes (guardian)											"	C	404	
"	M. W. adm.			E. Cummings											"	B	198	
"	E. F. adm.			James Pittman											"	B	44	
"	Martha J. J.			A. C. Hooks											"	C	57	
"	S. J. J.			W. C. Parker											"	C	61	
"	N. C.			Sarah S. Hoover											"	C	788	
"	James J.			B. W. Todd											"	B	434	
"	J. J.			James Pittman											"	B	526	
"	P. J.			James Pittman											"	B	527	
"	James J.			B. W. Todd											"	B	460	
"	E. W.			Thos. E. McCree											"	A	684	
"	Thomas			J. Stuckey											"	A	279	
"	Jas. J.			Randal Reiley											"	A	247	
"	W. W.			Gardner Mercer											"	A	141	

Filing Docket and General Index to Realty Deeds and Mortgages—GRANTORS

Refer to SUB-INDEX in front portion of Book for Alphabetical Arrangement and Page Reference to Names in this Index

GRANTORS FAMILY NAMES	GIVEN NAMES ABCDEFGH	GIVEN NAMES IJKLMNO	GIVEN NAMES PQRSTUVWXYZ	GRANTEES	DATE OF FILING				DATE OF INSTRUMENT			DATE OF RECORD			LOCATION OF PROPERTY OR OTHER DESCRIPTION	KIND OF INST'MT	BOOK	PAGE
					MONTH	DAY	YEAR	HR. M.	MONTH	DAY	YEAR	MONTH	DAY	YEAR				
Hughes,				Gas. J.	A. E. Vickers										Deed	A	513	
"				John J. adm.	Isaac W. Davis										"	H	667	
"				W. J.	W ^m W. Stevens										"	H	609	
"				Georgia Ann et al	W ^m W. Stevens										"	H	620	
"				Gas. J. trustee	Martha J. Waters										"	E	114	
"				James J.	J. H. Fleetwood										"	B	284	
"				J. J.	A. McAllum										"	B	337	
"				J. J.	Pittman + Todd										"	B	413	
"				C. J.	Mrs. E. Paulk + Taylor										"	D	402	
"				James J.	Herman A. Hartley					Nov. 13	1860	Aug. 24	1897		"	P.	709	
"	Green	B.		W ^m J. Hughes						July 29	1872	Sept. 25	1890		"	K.	408-9	
"				Thos. J.	Mrs. L. Y. Hughes					Feb. 15	1890	Mar. 18	1896		"	K.	176	
"				M. C.	W ^m E. Nichols					Oct. 19	1896	Oct. 22	1896		"	D	218	
"				J. J.	R. R. Hill					Nov. 8	1900	Dec. 31	1900		"	V	533	
"				John J. adm. et al	Charles Willet					Nov. 5	1889	Nov. 8	1889		"	J.	604-5	
"				Geo. J.	John C. Clements					Nov. 3	1887	Jan. 8	1889		"	J.	107-8	

Filing Docket and General Index to Realty Deeds and Mortgages—GRANTORS

(53)

Refer to SUB-INDEX in front portion of Book for Alphabetical Arrangement and Page Reference to Names in this Index

Cott Patented Index Systems.
Manufactured by Geo. D. Barnard Sta. Co., St. Louis, Mo.

GRANTORS FAMILY NAMES	GIVEN NAMES ABCDEFGHIH	GIVEN NAMES IJKLMNO	GIVEN NAMES PQRSTUWXYZ	GRANTEES	DATE OF FILING				DATE OF INSTRUMENT			DATE OF RECORD			LOCATION OF PROPERTY OR OTHER DESCRIPTION	KIND OF INST'MT	BOOK	PAGE
					MONTH	DAY	YEAR	HR. M.	MONTH	DAY	YEAR	MONTH	DAY	YEAR				
Hughes		J. Mae.		Ida. J. Hatfield					Sept. 26	1890	Jan. 3	1891		Deed	K.	486		
"		L. Y.		S. E. Hughes					Jan. 5	1891	Jan. 6	1891		"	K.	493-4		
"			S. E.	L. Y. Hughes					Jan. 5	1891	Jan. 7	1891		"	K.	494		
"		Mrs. Lucretia Y.		G. H. Carswell.	Feb. 24	1908	2pm		July 8	1907	Feb. 27	1908		"	13	73		
"		Emma E.		N. Hughes.	Oct. 23	1909	2pm		Jan. 22	1883	Oct. 25	1909		"	17	38		
Hughes		Robt. N.		C. H. Parker.	July 2	1909	8am		June 24	1909	July 3	1909		"	13	245-8		
"		E. R.		M. W. Pournell	Sept. 29	1909	2pm		Sept. 18	1909	Sept. 29	1909		"	17	29		
"		Nat		William Hughes	Oct. 23	1909	2pm		Jan. 20	1883	Oct. 25	1909		"	17	37		
"		Billie		R. H. Carswell	Oct. 23	1909	2pm		Jan. 20	1883	Oct. 25	1909		"	17	35		
"		Mrs. W. J.		A. S. Boone	Dec. 15	1909	2pm		Dec. 13	1909	Dec. 15	1909		"	2	274		
Hughes,		H. D.		H. D. Hughes					July 31	1875	" 4	1875	Homestead Per Platte.	H.S.	H.S.	317-18		
"		Mrs. Martha		Mrs. Martha Hughes					Jan. 25	1871			" " "	"	"	199-201		
"		Nat. Sheriff		David E. Day					Aug. 4	1893	Sept. 22	1893	Deed	m.		550		
"		"	"	Austin Corbin					Dec. 5	1893	Dec. 12	1893	"	m.		569		
"		"	"	May Graves					Jan. 10	1894	Jan. 11	1894	"	"		590		
"		"	"	J. H. Toler					Feb. 6	1894	Feb. 8	1894	"	"		633		

This Index approved and adopted for use in the Counties of Georgia pursuant to the Act approved August 8, 1916, providing for uniform records throughout the State.

Filing Docket and General Index to Realty Deeds and Mortgages—GRANTORS

Refer to SUB-INDEX in front portion of Book for Alphabetical Arrangement and Page Reference to Names in this Index

Cott Patented Index Systems. Owned and manufactured by Walker, Evans & Cogswell Co., Charleston, S. C.

N. B.—This system of indexing is patented, and same covers both the Sub-Index and sheets comprising the General Index. The Loose Leaf Binder is also patented, both being the patents of C. M. COTT, Walker, Evans & Cogswell Co., of Charleston, S. C., are owners of these patents, and furnish these Sheets and Binders in North Carolina, South Carolina, Georgia, Florida and Alabama.

GRANTORS FAMILY NAMES	GIVEN NAMES ABCDEFGHIJ	GIVEN NAMES KLMNO	GIVEN NAMES PQRSTUVWXYZ	GRANTEES	DATE OF FILING				DATE OF INST'MT			DATE OF RECORD			LOCATION OF PROPERTY OR OTHER DESCRIPTION	Kind of Inst'mt	Book	Page	
					Month	Day	Year	Hour M	Month	Day	Year	Month	Day	Year					
Hughes	E. B.			N. C. Fowler	Nov	3	1922	2 p.m.	Nov	2	1922	Nov	4	1922	Right of way, Lat #269, Tronclaw Ha. after	39	194-5		
"	E. B.			N. C. Fowler	Dec	20	"	"	Dec	19	"	Dec	21	"	30 ft Right of way	deed	39	288-9	
"	Henry et al			J. M. Brown	Aug	25	1924	4 a.m.	Aug	23	1924	Aug	24	1924	Lat #2, Block #3, Donnell, Ga. 300	4.4	48		
"	Rondell			Wilkinson County Bank	Nov	"	1924	"	Nov	24	"	Nov	27	1924	Satisfied Dec. 24, 1929 (A.B.B.) No 13 acres, 3rd Dist.	300	42	408	
"	Miss Ida			Georgia Southern Power Co.	Dec	18	"	"	Sept	2	1924	Dec	24	"	100 foot right of way, lots 54 & 55, 4th Dist. East	41	209		
"	Rondell			Central Ga. Transmission Co.	Feb	24	1927	"	Feb	3	1927	Apr	1	1927	100 foot strip, Lat #737, 3rd Dist. East	41	283		
"	Jonita et al			Jessup-Mrs. Elveth W. & Co.	Aug	2	1928	"	July	23	1928	Aug	3	1928	Timber on 325 acres, Better Dist. Lease	41	458-9		
"	Rondell			F. B. Chamber	Jan	24	1929	2 p.m.	Jan	22	1929	Jan	24	1929	Satisfied Dec 15/1932	300	47	30	
"	Mr H. D.			The Chuland-Oconee Lbr Co.	June	5	"	8 a.m.	May	30	"	June	5	"	Timber on 50 acres, Hatcher Place	Lease	41	550	
"	Miss Ida			State Highway Board	Sept	"	"	"	June	5	"	Sept	13	"	7.45 acres, Right of way.	W.D.	41	578-9	
"	Miss Ida			J. M. Hall	Jan	7	1930	8 p.m.	Jan	6	1930	Jan	13	1930	Timber on 500 acres, near Sumner	Lease	50	30	
"	Miss Ida			State Highway Board	June	10	"	8 a.m.	Out given	June	11	"	June	11	"	10.625 acres, Right of way	W.D.	50	80-1
Hughes	H. L. D. Jr. Sheriff			Wilkinson County	Aug	9	"	"	Aug	5	1930	Aug	7	1930	5 acres in or near Donnell	S.D.	50	103	
"	Miss Ida Jr. Sheriff			Interstate Bond Co.	May	10	1932	"	May	2	1932	May	11	1932	70 acres Taxes 1929	S.D.	50	330	
"	Claire Caswell			The Milledgeville Lumber Co.	Aug	2	"	3 p.m.	June	25	"	Aug	5	"	Satisfied Dec 10/1934 (W.D.B.)	300	419-4		
"	Ed.			L. C. Freeman	"	11	1933	2 a.m.	Aug	10	1933	"	11	1933	one house and lot in Zumbro, S.D.	S.D.	50	44	

U.S. 50/447

Filing Docket and General Index to Realty Deeds and Mortgages—GRANTORS

Cott Patented Index System. Owned and manufactured by Walker, Evans & Cogswell Co., Charleston, S. C.

Refer to SUB-INDEX in front portion of Book for Alphabetical Arrangement and Page Reference to Names in this Index

53

GRANTORS FAMILY NAMES	GIVEN NAMES A B C D E F G H	GIVEN NAMES I J K L M N O	GIVEN NAMES P Q R S T U V W X Y Z	GRANTEES	DATE OF FILING				DATE OF INST'MT			DATE OF RECORD			LOCATION OF PROPERTY OR OTHER DESCRIPTION	Kind of Inst'mt	Book	Page
					Month	Day	Year	Hour	Month	Day	Year	Month	Day	Year				
Hughes	Miss Ida Per Sheriff			Wilkinson County	Sept	14	1933	9	Sept	5	1933	Sept	14	1933	65 acres 1931 taxes # 66.03	S-D	50	455-4
Hughes	Mrs. Claire Carewell Hughes			Land Bank Commission	Dec	9	"	"	Dec	2	"	Dec	9	"	1/2 acre in 32 Mag. of 1930	S-D	50	455-6
"	Mrs. Claire Carewell Hughes			The Federal Land Bank of Columbia	"	"	"	"	"	2	"	Dec	"	"	1/2 acre in 32 Mag. of 1930	S-D	50	455-6
"	Nat Sheriff			Joel A. Smith					Mar.	20	1894	Mar.	21	1894		Deed	n.	85
"	N.W.			G. J. Hughes												"	a	759
"	Nancy			W. J. Hughes					Apr.	25	1892	July	12	1892		"	m	128
"	Mrs. Claire Carewell Hughes			Home Owners Loan Corporation	July	11	1934	9	June	30	1934	July	11	1934	(25.7) acres in Irwinton	S-D	51	21-22
"	Miss Ida Per Sheriff			J. F. Dixon	Aug	8	"	9	Aug	7	"	Aug	9	"	65 acres land sold for tax # 66.98	S-D	52	113-14
"	Mrs. Dudley M.			Board of Education	Aug	30	"	9	Aug	30	"	"	30	"	5 acres in Danville	W-D	52	124
"	Mrs. Dudley M.			Board of Education	Nov	16	"	8	Nov	9	"	Nov	16	"	5 acres in Danville	W-D	52	151-2
Hughes	Mary D.			Macos. Dublin Savannah	Dec	22	"	"	"	"	"	Dec	22	"	Contract	Contract	52	169
"	Miss Ida Per Sheriff			J. F. Dixon	April	12	1935	9	April	2	1935	April	12	1935	Cancelled of record			
"	Mrs. Claire Carewell			George Carewell	July	29	"	9	July	29	1935	July	29	"	2 1/2 acres in Irwinton # 52.48	W-D	46	533
"	Miss Ida Per Sheriff			Wilkinson County	Aug	20	"	"	July	2	"	Aug	20	"	60 acres land sold for 1935 tax	S-D	52	275-6
"	Alex. Georgia Ann Harper			Jeffries M. Chatham Co	June	23	1937	9	June	19	1937	June	23	"	510 acres Land 327th Dist	Adm. Deed	7	291
"	Randall			Pa. Power Company	Aug	18	"	9	Aug	12	"	Aug	18	1937	Easement Right of way	Contract	52	623-4
"	Mrs. Claire Carewell			State Highway Bond	Sept	8	"	PM	not given			Sept	10	"	2.57 acres Land Right of way	W-D	60	406

This Index approved and adopted for use in the Counties of Georgia pursuant to the Act approved August 8, 1916, providing for uniform records throughout the State.

Filing Docket and General Index to Realty Deeds and Mortgages—GRANTORS

Refer to SUB-INDEX in front portion of Book for Alphabetical Arrangement and Page Reference to Names in this Index

Cott Patented Index Systems. Owned and manufactured by Walker, Evans & Cogswell Co., Charleston, S. C.

N. B.—This system of indexing is patented, and same covers both the Sub-Index and sheets comprising the General Index. The Loose Leaf Binder is also patented, both being the patents of C. M. COTT, Walker, Evans & Cogswell Co., of Charleston, S. C., are owners of these patents and furnish these Sheets and Binders in North Carolina, South Carolina, Georgia, Florida and Alabama.

GRANTORS FAMILY NAMES	GIVEN NAMES A B C D E F G H	GIVEN NAMES I J K L M N O	GIVEN NAMES P Q R S T U V W X Y Z	GRANTEES	DATE OF FILING				DATE OF INST'MT			DATE OF RECORD			LOCATION OF PROPERTY OR OTHER DESCRIPTION	Kind of Inst'mt	Book	Page
					Month	Day	Year	Hour	Month	Day	Year	Month	Day	Year				
Hughes	Mrs Claire Carewell			State Highway Board	Sept 8 1937			2 PM	Not given			Sept 10 1937	3.48	Acres Land Reg'd of Way	W.D	60	409	
"	Mrs. Claire Carewell			J. H. Speer et al	Mar 9 1938			2 PM	Dec 22 1937			Mar 22 1938		Lot # 110 in 700th Land Dist	Trust Sale	57	121-122	
"	Mrs			F. P. Mc Intyre et al	"	"	"	"	"	"	"	"	"	"	"	"	"	
"	Mrs George Anna Pe			G. E. Beck	30	"	9	AM	June 1 1937			Mar 30 1938	25	Acres Land in Duwitt	adm. Sale	17	296	
"	Mrs Claire Carewell			Mrs D. R. Simmons et al	May 2 1938			2 PM	May 2 1938			May 4		1/4 undiv'd intmt in 1299.1 ac	W.D	57	142	
"	Mrs Claire			D. Harold Carewell et al	"	"	"	"	"	"	"	"	1/4	"	"	"	"	
"	Mrs Claire			George H. Carewell et al	"	"	"	"	"	"	"	"	1/4	"	"	"	"	
"	Mrs Claire			"	May 4 1938			2 PM	May 2			May 4		"	"	Transfer	"	144
"	Mrs Claire			Mrs. D. R. Simmons et al	May 4			"	"	"	"	"	"	"	"	"	"	
"	Mrs Claire			D. Harold Carewell	"	"	"	"	"	"	"	"	"	"	"	"	"	
"	H. L. D.			Andrew Johnson	June 1			9 AM	May 30			June 1		lot of land in Duwitt	W.D	57	157	
"	Wm Sheriff			M. N. Pace	Nov 7			"	Aug 5 1892			Nov 7		20 2 1/2 acres in 5th district	Share Deed	"	263-	
"	P. B et al			Mrs H. D. Hughes	Dec 1			P.M.	Oct 2 1937			Dec 1		tract of land	W.D	61	246	
"	P. B et al			L. J. Manderson	Feb 3 1939			AM	"	"	"	Feb 3 1939		Lots #s. 1, through 10 in Town of	"	"	261	
"	H. D. Mrs. et al			"	"	"	"	"	"	"	"	"	"	"	"	"	"	
"	E. R.			Darbyle Giles	" 28 1939			PM	Feb 24 1939			Feb 28 1939		Deed of Land	"	"	"	

Filing Docket and General Index to Realty Deeds and Mortgages—GRANTORS

Cott Patented Index Systems. Owned and manufactured by Walker, Evans & Cogswell Co., Charleston, S. C.

Refer to SUB-INDEX in front portion of Book for Alphabetical Arrangement and Page Reference to Names in this Index

53

GRANTORS FAMILY NAMES	GIVEN NAMES A B C D E F G H	GIVEN NAMES I J K L M N O	GIVEN NAMES P Q R S T U V W X Y Z	GRANTEES	DATE OF FILING				DATE OF INST'MT			DATE OF RECORD			LOCATION OF PROPERTY OR OTHER DESCRIPTION	Kind of Inst'mt	Book	Page
					Month	Day	Year	Hour	Month	Day	Year	Month	Day	Year				
Hughes	Edd			Helixem County Bank	Jan	12	1940	9	Jan	10	1940	Jan	13	1940	Deed for 7 1/2 Acs. 26 Dist	W.D.	67	118
"	P. B. et al.			Mrs. Nora Ethridge	Oct	25	"	"	Oct	22	"	Oct	25	"	50 - Acs. Sec. 4 Land Dist	W.D.	61	453
"	H. D.			D. W. Dixon	"	28	"	10 AM	Jan	2	1919	Oct	28	"	50 " in 4th Land Dist.	W.D.	61	457
"	Mrs. Claire Carewell			Justice Swinton School Dist	Nov	27	"	PM	Nov	25	1940	Nov	27	"	Undivided interest in school lot	Geo	67	5-6
"	Mrs. Mary D.			Mrs. Dublin A. A. R. Co	Nov	7	1942	9 AM	"	5	1942	Nov	7	1942	Supplement Agreement & Lien	Geo	67	34-2
"	E. R. (Eddie)			Dan Underwood	July	17	1943	"	June	25	1943	July	17	1943	Parcel of land in Pacesville	W.D.	70	90
"	Annie J.			Annie Orrin	Feb	3	1944	3 PM	April	5	1905	Feb	7	1944	17 - Acs. land in Term of Death	"	70	36
"	Mrs. Clara C. et al.			J. J. Strawn	Sept	6	1945	4 PM	May	10	1945	Sept	7	1945	140 " " " 327 Acs	"	74	393
"	John et al.			James W. Todd, adm.	Nov	27	1946	10 AM	Dec	27	1853	Nov	27	1946	202 1/2 Acs. Land Lot No. 4. Fourth Dist.	"	77	193
"	E. R.			H. E. Stephen	Jan	28	1947	9 AM	Jan	25	1947	Jan	28	1947	57 1/2 Acs. Land Pacesville	"	70	398
"	P. B.			H. E. Stephen	Feb	25	"	"	Feb	25	1945	Mar	1	1945	1 - Acs. Land in Tronah	W.D.	77	284
"	P. B. et al.			C. A. Lord	Mar	29	"	"	Jan	23	"	Mar	31	"	Lot of Land in Tronah	W.D.	70	410
"	Green B.			S. J. Player	Apr	23	"	10 AM	Sept	19	1864	Apr	23	"	fifty acres in (26 Dist)	"	77	317
"	N. W.			G. B. Hughes	"	"	"	"	Feb	16	1863	"	"	"	" " " "	"	"	316
"	John. Pa. B. Hays adm.			Beng. J. Hughes	"	"	"	"	July	10	1847	"	"	"	Lot # 165 in 26th Land Dist	"	77	317-18
"	James J.			John Jones	"	"	"	"	May	31	1856	"	"	"	Lot # 165 in 26th Land Dist	"	77	318
"	W. J. + Edith et al.			Martha A. & Beall	Feb	26	1946	2 PM	Mar	25	1843	Feb	26	1946	2 lots in 26 Land Dist	W.D.	77	545

Filing Docket and General Index to Realty Deeds and Mortgages—GRANTORS

Refer to SUB-INDEX in front portion of Book for Alphabetical Arrangement and Page Reference to Names in this Index

Cott's Patented Index Systems,
Manufactured by Geo. D. Barnard Sta. Co., St. Louis, Mo

53

GRANTORS FAMILY NAMES	GIVEN NAMES ABCDEFGHIJ	GIVEN NAMES JKLMNO	GIVEN NAMES PQRSTUWXYZ	GRANTEES	DATE OF FILING				DATE OF INSTRUMENT			DATE OF RECORD			LOCATION OF PROPERTY OR OTHER DESCRIPTION	KIND OF INST'MT	BOOK	PAGE
					MONTH	DAY	YEAR	HR. M.	MONTH	DAY	YEAR	MONTH	DAY	YEAR				
Hughes	H. L. & C.			Wm Vickars	May	28	1956	am	Feb	14	1956	May	28	1956	3/4 acre in Donnell	WD	96	33
"	Beulah & Isaac			R. A. Bell	Feb	11	1957	am	Dec	19	1956	Feb	12	1957	1/2 acre in Donnell Lot #4 2 1/2 / E 1/2			
"	General w.			Manufacturing and Iron	Mar	25	1957	am	Nov	22	1957	Mar	25	1957	1/2 acre in Donnell		90	228
"	General w.			L. W. Emmer	June	26	1957	pm	June	25	1957	June	28	1957	2500 sq ft in Donnell	TL	96	424
"	Randall			Emory Davis	Sept.	12	1960	pm	Sept.	9	1960	Sept.	12	1960	1 acre in 330th District S.M.	WD	101	384-5
"	Randall			Margaret Kitchens	Sept.	12	1960	pm	Sept.	9	1960	Sept.	12	1960	1/4 acre in Fornsboro	WD	101	385
"	Violet			G. F. Lord	Sept.	20	1960	am	Nov.	24	1913	Sept.	20	1960	1/4 acre in Fornsboro	WD	101	402-4
"	Pearl			Emory Davis	Jan.	6	1961	am	Dec.	17	1960	Jan.	6	1961	2 acres in 330th S.M. District	WD	101	519
"	Pearl			Robert Whipple	Nov.	31	1961	pm	Nov.	11	1961	Nov.	31	1961	5 acres in Town of Fornsboro	WD	101	592-3
"	Pearl J.			Charlie Clark	July	25	1961	pm	May	27	1961	July	26	1961	Lot near Fornsboro	WD	103	114
"	Pearl J.			Ernestine L. Holder	July	11	1961	pm	July	11	1961	July	11	1961	" " " "	WD	103	114-5
"	Willie C.			E. G. Branan	June	26	1962	am	Feb.	24	1962	June	26	1962	1/2 acre in Fornsboro	WD	100	573
"	Lias, et. al.			John S. Hughes	Jan.	8	1963	am	Dec.	28	1962	Jan.	11	1963	1 acre in High Hill District	WD	105	194-5
"	Lola, et. al.			" " "	"	"	"	"	"	"	"	"	"	"	" " " "	LD	"	195-6-7
"	John S.			Lion Finance Company	"	"	"	"	"	"	"	"	"	"	" " " "	"	"	"
"	Pearl			Charlie S. Whipple	Feb.	19	1963	pm	Feb.	19	1963	Feb.	20	1963	2 acres in 330 (L. Hill) S.M. Dist.	WD	105	244-5

Filing Docket and General Index to Realty Deeds and Mortgages—GRANTORS

Refer to SUB-INDEX in front portion of Book for Alphabetical Arrangement and Page Reference to Names in this Index

GRANTORS FAMILY NAMES	GIVEN NAMES ABCDEFGH	GIVEN NAMES IJKLMNO	GIVEN NAMES PQRSTUVWXYZ	GRANTEES	DATE OF FILING				DATE OF INSTRUMENT			DATE OF RECORD			LOCATION OF PROPERTY OR OTHER DESCRIPTION	KIND OF INST'MT	BOOK	PAGE		
					MONTH	DAY	YEAR	HR. M.	MONTH	DAY	YEAR	MONTH	DAY	YEAR						
Hughes	Mrs. Mary S.			Per Atty.	State Highway Dept. 3 tr.	Feb.	27	1963	A.M.	11	Oct.	27	1953	Feb.	27	1963	2 1/2 acres in Turkey Creek District	WD	105	259
"	Willie B.				Southern Discount Co.	May	16	1963	A.M.	9	May	14	1963	May	16	1963	200 ft. lot 14, 1969	WD	105	415-16
"	Pearl				Emory K. Daind	June	18	1963	P.M.	2	June	7	1963	June	18	1963	11 acres in 330 th (Lorrie) S.M. District	WD	105	478-9
"	Isaac et. al.				J. P. Williams	Feb.	24	1964	P.M.	4	Feb.	24	1964	Feb.	24	1964	1/2 acre 19, 1977	WD	106	128
"	Berlek et. al.				"	"	"	"	"	"	"	"	"	"	"	"	"	"	"	"
"	John B.				Bankers Finance & Loan Co., Inc.	Jan.	23	1965	A.M.	9	Jan.	16	1965	Jan.	27	1965	1 acre in High Hill District	WD	109	169-70-71
"	E. B.				Emmit Brazil	Sept.	13	1965	A.M.	11	Dec.	27	1927	Sept.	13	1965	1/2 acre in Gormetons	WD	86	462
"	Lisa, et. al.				Huthe Brewer	July	16	1966	A.M.	"	July	16	1966	July	18	1966	9 acres in High Hill (352 nd) S.M. District	WD	111	17
"	Lerla, et. al.				"	"	"	"	"	"	"	"	"	"	"	"	"	"	"	"
"	Willie B. et. al.				Middle Georgia Realty, Inc.	Aug.	25	1966	A.M.	9	Aug.	10	1966	Aug.	25	1966	1/2 acre 1966	WD	111	191
"	Minnie Lee, et. al.				"	"	"	"	"	"	"	"	"	"	"	"	"	"	"	"
"	Henrietta L. et. al.				Hiram Tickers et. al.	Feb.	9	1967	A.M.	9	Jan.	28	1967	Feb.	9	1967	3/4 acre in Lawrence	WD	112	62-3
"	Mrs. Agnes B. et. al.				Hiram Tickers, et. al.	"	"	"	"	"	"	"	"	"	"	"	"	"	"	"
"	Henrietta L., et. al.				Millie Tickers et. al.	"	"	"	"	"	"	"	"	"	"	"	"	"	"	"
"	Mrs. Agnes B., et. al.				Millie Tickers, et. al.	"	"	"	"	"	"	"	"	"	"	"	"	"	"	"
"	Pearl				Joseph Whipple	Oct.	19	1967	A.M.	11	June	7	1967	Oct.	20	1967	1 1/2 acres in 330 th (Lorrie) S.M. Dist.	WD	113	357

Filing Docket and General Index to Realty Deeds and Mortgages—GRANTORS

53

Refer to SUB-INDEX in front portion of Book for Alphabetical Arrangement and Page Reference to Names in this Index

Cott Patented Index Systems.
Manufactured by Geo. D. Barnard Sta. Co., St. Louis, Mo.

GRANTORS FAMILY NAMES	GIVEN NAMES ABCDEFGHIH	GIVEN NAMES IJKLMNOP	GIVEN NAMES PQRSTUVWXYZ	GRANTEES	DATE OF FILING				DATE OF INSTRUMENT			DATE OF RECORD			LOCATION OF PROPERTY OR OTHER DESCRIPTION	KIND OF INST'MT	BOOK	PAGE
					MONTH	DAY	YEAR	HR. M.	MONTH	DAY	YEAR	MONTH	DAY	YEAR				
Hughes	Pearl Johnson			Robert Whipple	Oct	25	1967	11	Nov	25	1960	Oct	25	1967	1 acre in 320th S. W. Dist.	WD	113	385
"	Be, et al			Johnnie Ridgeway, et al	Dec	22	1967	10	Dec	13	1967	Dec	22	1967	1/2 acre in Swansboro	WD	113	554-5
"	Be, et al			Lola M. Ridgeway, et al	"	"	"	"	"	"	"	"	"	"	"	"	"	"
"	Bliggord, et al			Johnnie Ridgeway, et al	"	"	"	"	"	"	"	"	"	"	"	"	"	"
"	Bliggord, et al			Lola M. Ridgeway, et al	"	"	"	"	"	"	"	"	"	"	"	"	"	"
"	Dra, et al			Johnnie Ridgeway, et al	"	"	"	"	"	"	"	"	"	"	"	"	"	"
"	Dra, et al			Lola M. Ridgeway, et al	"	"	"	"	"	"	"	"	"	"	"	"	"	"
"	Ed, Jr, et al			Johnnie Ridgeway, et al	"	"	"	"	"	"	"	"	"	"	"	"	"	"
"	Ed, Jr, et al			Lola M. Ridgeway, et al	"	"	"	"	"	"	"	"	"	"	"	"	"	"
"	Lurleva, et al			Johnnie Ridgeway, et al	"	"	"	"	"	"	"	"	"	"	"	"	"	"
"	Lurleva, et al			Lola M. Ridgeway, et al	"	"	"	"	"	"	"	"	"	"	"	"	"	"
"	Bessie Cornelia Tift			Yarrow Engineering Corp.	May	16	1969	10	May	9	1969	May	16	1969	1/40 Acre 3250000 25th Laddlet	WD	117	249
"	Isaac Wilton & Betty			Mr J. E. Everett et al	June	11	1969	3	June	10	1969	June	11	1969	State of Georgia 20, 1978	WD		401-3
"	"			J. E. Everett et al	"	"	"	"	"	"	"	"	"	"	"	"	"	"
"	Wilhi C.			Ardon Bank	Oct	11	1969	11	Oct	1	1969	Oct	11	1969	State of Georgia 22, 1977	WD		350-2
"	Hannetta L et al			Hiram W. Brown et al	June	27	1970	11	May	30	1970	June	27	1970	1/4 acre near Danville	WD	120	236-7

Filing Docket and General Index to Realty Deeds and Mortgages — GRANTORS

(53)

COTT FAMILY NAME INDEX No. 1-Split
Copyright 1933 A122559

Open at Proper Tab according to First Letter or Letters of Name and refer to Buff Sub-Index sheet for page reference.

REG. U. S. PAT. OFFICE *Chas. McCall* County Indexes Since 1868
An Identifying Trade Mark

GRANTORS FAMILY NAMES	GIVEN NAMES ABCDEFGHIJ	GIVEN NAMES JKLMNO	GIVEN NAMES PQRSTUVWXYZ	GRANTEES	DATE OF FILING				DATE OF INSTRUMENT			DATE OF RECORD			LOCATION OF PROPERTY OR OTHER DESCRIPTION	KIND OF INST.	BOOK	PAGE
					Month	Day	Year	Hr. M.	Month	Day	Year	Month	Day	Year				
Hughes	David et al	trustee	trustee	Georgia-Pacific Corp.	May	8	1977	9 am	May	5	1977	May	8	1977	98 acres - 327 th (Duninton) + 331 st (Dunton)	T	142	177-179
"	Melissa et al	trustee	trustee	" " "	"	"	"	"	"	"	"	"	"	"	"	"	"	"
"	David	"	"	"	"	"	"	"	"	"	"	"	"	"	"	"	"	"
"	Lucy B. et al			Chelsea Properties Inc.	May	9	1977	9 am	Apr.	28	1977	May	9	1977	1/6 undivided interest - 650 acres 3 rd Land Dist	Land Dist	142	676-677
"	Isaac + Hattie			Exterior Plumbing Service, Inc.	Aug	8	1977	am	July	13	1977	Aug	8	1977	2 nd District of March 13, 1980	PR	151	339
"	Melissa et al	trustee	trustee	Wilkinson County	Aug	3	1977	1:30 pm	July	16	1977	Aug	3	1977	PR 8457(1)	PR	151	339
"	David et al	trustee	trustee	Wilkinson County	"	"	"	"	"	"	"	"	"	"	"	"	"	"
"	Beulah et al			John Willie Payne	Apr	11	1980	1:30 pm	Apr	11	1980	Apr	11	1980	.4 acre - Town of Duninton	WD	153	707
"	Isaac W. et al			" " "	"	"	"	"	"	"	"	"	"	"	"	"	"	"
"	Melissa, per trustee et al			Wilkinson County	July	23	1980	9:30 am	July	16	1979	July	23	1980	PR 8457(1)	PR	154	544
"	David per trustee et al			" " "	"	"	"	"	"	"	"	"	"	"	"	"	"	"
"	General			Wilkinson County	Feb	12	1981	2:30 pm	Feb	6	1981	Feb	12	1981	PR 83-1(319) 327 th & m.d.	PR	156	590
"	Agnes A. + Henrietta Louise per trustee et al			Mandy Smith	June	10	1981	10 am	May	20	1981	June	10	1981	2 nd Dist - 23 rd Land Dist (2 nd & 3 rd Wiggins - Willard)	WD	157	619
"	Melissa + David et al			Deepport Koolin Company	July	1	1981	11:30 am	June	22	1981	July	1	1981	98 acres - 327 th (Duninton) + 331 st (Dunton)	WD	158	334-335
"	Pearl (Warren)			Joe E. Reynolds	April	12	1982	11:45 am	April	9	1982	April	12	1982	75 acres - 327 th (Duninton) 1 st m Dist	WD	161	181
"	Lucy S. et al			J. M. Hader Corporation	Nov	29	1982	9 am	Oct	8	1982	Nov	29	1982	2 tracts - 331 st & 332 nd 1 st Militia Dist	WD	163	262-263
"	Virginia B.			Aaron Thomas Johnson	July	14	1983	9 am	July	11	1983	July	18	1983	4 th & W-1, Sect 5, 2 nd Dist A; 1505 th Hwy	WD	165	232-234

Filing Docket and General Index to Realty Deeds and Mortgages — GRANTORS

REG. U. S. PAT. OFFICE *Cott* County Indexes Since 1888 An Identifying Trade Mark

Open at Proper Tab according to First Letter or Letters of Name and refer to Buff Sub-Index sheet for page reference.

COTT FAMILY NAME INDEX No. 1-SPLIT © 1988 Made By The Cott Index Company, Columbus, Ohio Mfg. Cott Patent Index Systems

(53)

C	GRANTORS FAMILY NAMES	GIVEN NAMES ABCDEFGHIJ	GIVEN NAMES KLMNOP	GIVEN NAMES QRSTUVWXYZ	GRANTEES	DATE OF FILING				DATE OF INSTRUMENT			DATE OF RECORD			LOCATION OF PROPERTY OR OTHER DESCRIPTION	KIND OF INST.	BOOK	PAGE
						Month	Day	Year	Hr. M.	Month	Day	Year	Month	Day	Year				
	Hughes	Lucy	Blackshaw	et al	Willie Louis Blackshaw	Sept	23	1983	4	Aug	5	1983	Sept	28	1983	Lt. 3, Block 3 Town of Danville	Deed	166	152-153
	"	Isaac W.	Bentley	Bentley	Bentley Scott - First Family Financial Services of La, Inc	Jan	31	1985	am	Jan	29	1985	Jan	31	1985	.34 acre - Town of Danville	Deed	171	97-304-
	"	Willie C.	Minnie L.		Chelsea Properties, Inc	Oct	17	1985	pm	Oct	16	1985	Oct	21	1985	Lot - City of Gordon	SD	173	305-582-
	"	Lucy D.	et al		Chelsea Properties, Inc	Nov	20	1985	pm	Nov	20	1985	Nov	21	1985	6.50 acres - 329 th & 330 th 1/2 m Dist	Termination	173	584-585-
	"	Lucy D.	et al		Chelsea Properties, Inc	Nov	20	1985	pm	Nov	20	1985	Nov	21	1985	2 tracts - 329 th 1/2 m Dist	Lease	173	588-622-
	"	Mrs. Lucy D.	et al		Thomson Oak Flooring Co.	Nov	24	1985	am	Nov	22	1985	Nov	27	1985	100 acres - 329 th 1/2 m Dist	Contract	173	624-625-
	"	Mrs. Lucy D.	et al		Thomson Oak Flooring Co.	Nov	27	1985	am	Nov	22	1985	Nov	27	1985	550 acres - 329 th & 330 th 1/2 m Dist	WD	173	626-571-
	"	Isaac William	Nattie	et al	Mortgage Lender, etc.	Feb	27	1986	am	Feb	15	1986	Feb	27	1986	Lots - Town of Danville	SD/	174	576-
	"	James and Lola	et al		Claudia M. Dawson	Mar	20	1986	pm	Mar	18	1986	Mar	20	1986	Lot # 3, Block 2, Town of Danville	WD	174	703-629-
	"	Lucy D.	et al		Tord Kaelin Co.	Jan	6	1987	am	Dec	23	1986	Jan	7	1987	49.45 acres - 221 st + 222 nd ; 26 th & D	WD	178	431-271-
	"	Claire Carswell	et al		Allied Chemical Corp.	Jan	24	1987	pm	Jan	15	1987	Feb	25	1987	Tract - 4 th Land Dist.	WD	179	273-217-
	"	General W.			Renora Heird et al	Feb	18	1988	pm	Feb	18	1988	Feb	19	1988	79 acres - 3 tracts Lt 190+191, 268D	WD	183	218-
	"	"	"		General W. Hughes et al	"	"	"	"	"	"	"	"	"	"	"	"	"	7-
	"	"	"		Ethel Davenport et al	"	"	"	"	"	"	"	"	"	"	"	"	"	"
	"	Lucy D.	et al		Anglo-American Clay Coy	Aug	9	1988	am	Aug	8	1988	Aug	10	1988	160.69 acres - 327 th 1/2 m Dist	WD	185	142-143-
	"	Lucy D.	et al		E. C. Clayton, III	July	27	1989	am	July	26	1989	July	28	1989	137.96 acres - 327 th 1/2 m Dist	WD	190	425-426-
	"	Lucy D.	et al		Federal Paper Board	July	27	1989	am	July	26	1989	July	28	1989	137.96 ac - 327 th 1/2 m Dist	Final Sale Contract	190	429-431-

Filing Docket and General Index to Realty Deeds and Mortgages — GRANTORS

(53)

REG. U. S. PAT. OFFICE *Cott* County Indexes Since 1888
An Identifying Trade Mark

 Open at Proper Tab according to First Letter or Letters of Name and refer to Buff Sub-Index sheet for page reference.

COTT FAMILY NAME INDEX No. 1-SPLIT © 1949
Made By The Cott Index Company, Columbus, Ohio
Mfg. Cott Patent Index Systems

GRANTORS FAMILY NAMES	GIVEN NAMES ABCDEFGH	GIVEN NAMES IJKLMNO	GIVEN NAMES PQRSTUVWXYZ	GRANTEES	DATE OF FILING				DATE OF INSTRUMENT			DATE OF RECORD			LOCATION OF PROPERTY OR OTHER DESCRIPTION	KIND OF INST.	BOOK	PAGE
					Month	Day	Year	Hr. M.	Month	Day	Year	Month	Day	Year				
Hughes,	Tracy & Diane H.			Buy State Mortg. Co.,	July	19	1990	am	July	12	1990	July	24	1990	Plat # 94 10; Brookwood Sub.	SDriver	195	166-170

Filing Docket and General Index to Realty Deeds and Mortgages—GRANTORS

Refer to SUB-INDEX in front portion of Book for Alphabetical Arrangement and Page Reference to Names in this Index

Cott Patented Index Systems.
Manufactured by Geo. D. Barnard Sta. Co., St. Louis, Mo.

GRANTORS FAMILY NAMES	GIVEN NAMES ABCDEFGHIJ	GIVEN NAMES JKLMNO	GIVEN NAMES PQRSTUVWXYZ	GRANTEES	DATE OF FILING				DATE OF INSTRUMENT			DATE OF RECORD			LOCATION OF PROPERTY OR OTHER DESCRIPTION	KIND OF INST'MT	BOOK	PAGE
					MONTH	DAY	YEAR	HR. M.	MONTH	DAY	YEAR	MONTH	DAY	YEAR				
Holland	E. J.			H. J. Dickerson											Deed	B.	457	
"	"		Wiley	Isaac Newell											"	A.	268	
"	E. J.			M. A. Passmore											"	D.	803	
"	E. J.			W. J. Cannon											"	C.	167	
"	E. J.			Mcgruth & Patterson											"	B.	156	
"	E. J.			Amos Bentley											"	B.	247	
"	Elisha G. & wife			L. G. Guilmartin, co.											"	C.	32	
"	Elisha G. & wife			L. G. Guilmartin, co.											"	C.	34	
"	Wiley E. Wade Nelson			James Nelson					Dec. 1	1874	Mar. 29	1885			"	J.	534	
"			S. C.	Rob. L. Stubbs					Nov. 9	1904	Jan. 12	1905			"	V.	114	
"			John C.	Geel A. Smith					Dec. 21	1904	Jan. 2	1905			"	V.	539	
"			S. C.	Gamel Evans					Nov. 12	1903	Feb. 22	1904			"	7	2122	
"			John C.	O. J. Chapman					Dec. 23	1903	Jan. 7	1903			"	7	317	
"	M. B.			The Merchant Farmers	Mar. 8	1915	8 A.M.		Mar. 6	1915	Mar. 9	1915	Satisfy	Nov. 12	1947 (use)	M. Deed	22	587-588
"	John J.			Hartford Life Ins. Co.	Nov. 23	1912	8 A.M.		Nov. 20	1912	Nov. 25	1912			"	M. Deed	13	614-15

Filing Docket and General Index to Realty Deeds and Mortgages—GRANTORS

Refer to SUB-INDEX in front portion of Book for Alphabetical Arrangement and Page Reference to Names in this Index

Cott Patented Index Systems.
Manufactured by Geo. D. Barnard Sta. Co., St. Louis, Mo

35

GRANTORS FAMILY NAMES	GIVEN NAMES ABCDEFGHIJ	GIVEN NAMES KLMNOP	GIVEN NAMES QRSTUVWXYZ	GRANTEES	DATE OF FILING				DATE OF INSTRUMENT			DATE OF RECORD			LOCATION OF PROPERTY OR OTHER DESCRIPTION	KIND OF INST'MT	BOOK	PAGE
					MONTH	DAY	YEAR	HR. M.	MONTH	DAY	YEAR	MONTH	DAY	YEAR				
Holland		M. B.		Thomas Hampton (option)	Nov.	23	1910	2 pm	Nov.	14	1910	Nov.	24	1910	Deed	10	545-6	
"			S. C.	R. W. Pierce	Nov.	8	1911	2 pm	Nov.	1	1911	Nov.	8	1911	"	17	160	
"			S. C.	R. W. Pierce	Nov.	8	1911	2 pm	Nov.	1	1911	Nov.	8	1911	"	17	466	
"			S. C.	R. W. Pierce	Dec.	13	1913	2 pm	Dec.	6	1913	Dec.	13	1913	"	23	93	
"	Mrs. Laura			W. H. Parker	Feb.	6	1914	2 pm	Jan.	29	1914	Feb.	6	1914	"	20	163	
"		M. B.		H. C. Parker & Bro.	July	27	1920	2 pm	July	26	1920	July	27	1920	"	37	294	
"		E. G.		W. F. Cannon											Deed	C	167	
"	Wiley			Peter clay	July	15	1891	10:45 AM	Jan	23	1878	July	15	1941	100. Acres Land 4th Land Dist	WD	67	158
"	J. J.			Wilkinson, C. Bank	"	28	"	AM	July	15	1941	July	29	"	Interfered with 1944 (100)	WD	64	286
"	Emmett R.			Mrs Clifford Hards Holland	Jan	10	1942	2 pm	Jan	10	1942	Jan	10	1942	1/2 acre Land in Garden	WD	61	606
"	Mrs J.W. et al			Jay Hall & W.P. Kern	July	30	1942	PM	July	31	1942	Dec	30	1942	150 acre Land Locks Dist	Deed	67	325-6
"	Mrs. J.W. et al			W. L. Helton	Sept	23	"	AM	Aug	"	Sept	23	"	830 1/2 " " "	WD	67	344	
"	J. J.			David S. Miller	Jan	27	1943	PM	Jan	27	1943	Jan	27	1943	100. acre Land Locks Dist	"	70	52
"	J. J.			William A. Bank	Feb	2	1943	AM	Jan	28	"	Feb	2	"	Interfered Cert. 16. 1943 (100)	WD	68	427
"	Mrs Michael Brookhart			Claude A. Brooke	June	30	"	PM	April	12	"	June	30	"	387 acre Land Ranch Dist 2. Tax	WD	67	890-1
"	M. B.			J. W. Holland	Oct	15	"	AM	Dec	12	1941	Oct	15	"	99 - acre Land 5th Land Dist	"	70	112

Filing Docket and General Index to Realty Deeds and Mortgages—GRANTORS

Refer to SUB-INDEX in front portion of Book for Alphabetical Arrangement and Page Reference to Names in this Index

Cott Patented Index Systems. Owned and manufactured by Walker, Evans & Cogswell Co., Charleston, S. C.

N. B.—This system of indexing is patented, and same covers both the Sub-Index and sheets comprising the General Index. The Loose Leaf Binder is also patented, both being the patents of C. M. COTT, Walker, Evans & Cogswell Co. of Charleston, S. C., are owners of these patents, and furnish these Sheets and Binders in North Carolina, South Carolina, Georgia, Florida, Alabama.

GRANTORS FAMILY NAMES	GIVEN NAMES A B C D E F G H	GIVEN NAMES I J K L M N O	GIVEN NAMES P Q R S T U V W X Y Z	GRANTEES	DATE OF FILING				DATE OF INST'MT			DATE OF RECORD			LOCATION OF PROPERTY OR OTHER DESCRIPTION	Kind of Inst'mt	Book	Page	
					Month	Day	Year	Hour	M	Month	Day	Year	Month	Day					Year
Holland	John T.			Mrs Effie N. Baker	Nov	8	1922	2	am	Nov	8	1922	Nov	8	1922	Deed	42	181	
"	Mrs J. M. et al			James Lumber Co	Feb	7	1923	"	"	"	25	"	Feb	10	1923	437 1/2 acrs Caswell Dist	Lease	39	261-2
"	J. P.			Wilkinson County Bank	June	11	"	8	am	June	9	1923	June	11	"	Satisfied Dec 30th 1925 (ADB) Dist	D.P.O.	42	224
"	M. L. et al			N. M. Ruil & Company	March	25	1924	"	"	March	12	1924	March	25	1924	Timber on 100 acrs. 4th Dist.	Lease	39	383
"	Mrs S. A.			N. M. Ruil & Company	"	"	"	"	"	"	"	"	"	"	"	"	Lease	39	383
"	S. A.			M. L. Wallond	Apr	19	"	"	"	Apr	15	"	Apr	19	"	66 2/3 acrs. 4th Dist.	W.D.	31	196
"	Mrs S. A.			M. L. Wallond	"	"	"	"	"	Jan	10	1915	"	"	"	33 1/3 acrs. 4th Dist.	W.D.	40	259
"	S. C.			Susan Wallond	"	"	"	"	"	"	28	1892	"	"	"	100 acrs. 4th Dist. Wmly Wallond Blood	W.D.	39	406
"	J. P.			E. B. Warren	Dec	27	1925	"	"	Dec	22	1925	Dec	30	1925	100 acrs. 2nd Dist.	W.D.	40	445
"	M. B.			The Milledgeville Lightng Co.	May	24	1924	"	"	July	20	"	May	25	1926	102 acrs. 5th Dist. Right-of-way. Easmt.		41	93-4
"	S. C.			J. S. Spruce	Dec	14	"	"	"	Jan	"	1892	Dec	18	"	100 acrs. 4th Dist.	W.D.	41	206
"	Mrs May J.			P. M. Jackson	July	23	1929	"	"	March	-	1929	July	24	1929	500 acrs. Lots 297, 298, 322, 323. 3rd Dist.	W.D.	44	161
"	J. M. et al			H. Price jr.	March	19	1930	2	am	"	19	1930	Mar	21	1930	Satisfied 8/13/31 (ADB) Dist	D.P.O.	47	116
"	M. B.			Mrs Nancy Carr Lake	Sept	1	"	"	"	Apr	4	"	Sept	1	"	one acre 2nd Dist	W.D.	44	242
"	M. B.			Nancy Carr Lake	"	"	"	"	"	Feb	17	"	"	"	"	Price	W.D.	44	243
"	J. M. et al			P. W. Washington	May	8	1931	2	am	May	8	1931	May	8	1931	D. P. D. Mable Holden et al 50/197 Transfer		50	

This Index approved and adopted for use in the Counties of Georgia pursuant to the Act approved August 8, 1916, providing for uniform records throughout the State.

Filing Docket and General Index to Realty Deeds and Mortgages—GRANTORS

Refer to SUB-INDEX in front portion of Book for Alphabetical Arrangement and Page Reference to Names in this Index

Cott Patented Index Systems. Owned and manufactured by Walker, Evans & Cogswell Co., Charleston, S. C.

GRANTORS FAMILY NAMES	GIVEN NAMES ABCDEFGHIJ	GIVEN NAMES IJKLMNO	GIVEN NAMES PQRSTUVWXYZ	GRANTEES	DATE OF FILING				DATE OF INST'MT			DATE OF RECORD			LOCATION OF PROPERTY OR OTHER DESCRIPTION	Kind of Inst'mt	Book	Page
					Month	Day	Year	Hour	Month	Day	Year	Month	Day	Year				
Holland	P. J.			Wilkinson County Bank	Sept	9	1931	8 a.m.	Sept	5	1931	Sept	9	1931	Part of lot 4 in Block 1-1934 (W.D.)	46	680	
"	Thomas Jefferson			Land Bank Commission	Jan	8	1934	9 a.m.	Jan	3	1934	Jan	8	1934	Part of lot 4 in Block 1-1934 (W.D.)	46	680	
"	Rosa M. et al			J. J. Holland	Feb	28	1936		Jan	11	1936	Mar	3	1939	6 acres land in 330 th dist. (W.D.)	46	592	
"	Etter et al			J. J. Holland	"	"	"	"	"	"	"	"	"	"	"	"	"	
"	J. W.			R. M. Byington et al	May	30	"	"	May	26	"	May	30	"	old Adam young Blackwater	46	616	
"	J. W.			R. H. Camp et al	"	"	"	"	"	"	"	"	"	"	shop lot in Gordon	"	616	
"	J. J.			Wilkinson County Bank	Oct	10	"	"	Oct	9	"	Oct	10	"	Part of lot 4 in Block 1-1934 (W.D.)	46	402	
"	Mrs. Rosa M. et al			J. J. Holland	"	13	"	9 a.m.	"	8	"	"	13	"	192 acre land in 2 nd dist.	W.D.	61 7	
"	Miss Ester Holland et al			J. J. Holland	"	"	"	"	"	"	"	"	"	"	"	"	526-7	
"	Mrs. J. J. et al			J. E. Miller	Jan	28	1937	5 P.M.	Jan	"	1937	Jan	29	1937	undivided interest in 100 acre land	"	52 526-8	
"	M. B.			Lyda Corporation	Nov	3	"	4 P.M.	Oct	28	"	Nov	3	"	100 acre land in Bloodworth dist	W.D.	57 19	
"	Mrs. J. M. et al			Jeffrey M. et al	Jan	12	1938	9 a.m.	Dec	30	1937	Jan	13	1938	537 1/2 acre land in 4 th dist	W.D.	57 72-3	
"	Mrs. J. J. et al			D. G. Miller	Feb	1	1938	5 P.M.	Feb	"	1938	Mar	2	1938	349 acre land in Lock dist	W.D.	57 105	
"	J. W.			G. M. Hudson et al	Nov	2	"	10 a.m.	Jan	21	"	Nov	22	"	Part of lot 43 in Block 1-1934 (W.D.)	W.D.	61 241	
"	J. W.			Mrs. G. M. Hudson et al	"	"	"	"	"	"	"	"	"	"	"	"	"	
"	J. J.			Wilkinson Co. Bank	Dec	12	1940	9 AM	Dec	9	1940	Dec	12	1940	Part of lot 43 in Block 1-1934 (W.D.)	W.D.	61 241	

Filing Docket and General Index to Realty Deeds and Mortgages—GRANTORS

Refer to SUB-INDEX in front portion of Book for Alphabetical Arrangement and Page Reference to Names in this Index.

Cott Patented Index Systems.
Manufactured by Geo. D. Barnard Sta. Co., St. Louis, Mo.

GRANTORS FAMILY NAMES	GIVEN NAMES ABCDEFGHIJ	GIVEN NAMES JKLMNO	GIVEN NAMES PQRSTUWXYZ	GRANTEES	DATE OF FILING				DATE OF INSTRUM'T			DATE OF RECORD			LOCATION OF PROPERTY OR OTHER DESCRIPTION	KIND OF INST'M'T	BOOK	PAGE
					MONTH	DAY	YEAR	HR. M.	MONTH	DAY	YEAR	MONTH	DAY	YEAR				
Holland				Joe Boone	Apr	11	1944	3:59 P.M.	3	11	44	Apr	11	1944	260 acre land in Passmore dist.	W.D.	70	160
"				Joe Boone	Oct	16	"	4:4	Aug	29	1944	Oct	17	"	1/4 undivided interest in A.D. Millhopper	W.D.	74	202
"				Land Bank Commission	Nov	25	1944	8:42	Nov	24	1944	Nov	28	"	260 acre land in Passmore dist (W.D.)	W.D.	74	224-26
"				C. W. Down	Dec	14	"	1:30	Dec	14	"	Dec	16	"	Dividing line between Property	Agmt	74	242-3
"				Georgia Power Company	Apr	16	1945	2:00	Apr	11	1945	Apr	16	1945	Easement Right of Way	Easmt	74	316
"				R. L. Lytle	Sept	18	1945	2:00	Mar	5	1947	Sept	19	1947	23 acre land in 332d & 408th	W.D.	74	398-9
"				Ernest R. Holland	Nov	17	1945	10:00	Nov	17	1945	Nov	19	1945	1/2 acre land in Gordon	W.D.	70	274
"				J. J. Etheridge	Jan	12	1946	9:00	Jan	12	1946	Jan	12	1946	2 acre land in Bloodworth	"	74	496
"				Wilkinson Co. Bore	May	8	"	Am.	May	4	"	May	8	"	300.000 ft of zinc	W.S.	76	112
"				"	"	"	"	"	"	6	"	"	8	"	"	"	"	"
"				Wilkinson Co. Lbr. Co.	July	10	1946	"	July	9	"	July	10	"	433 acre land	Zinc Deed	77	15-18
"				J. J. Hatfield	Apr	19	1947	"	Apr	9	1947	Apr	19	1947	part of Lot 1 - 2 Block 13 in 12nd	W.D.	77	312
"				C. M. Jackson	Sept	24	"	"	Sept	19	"	Sept	29	"	Land in Osbourne district	W.D.	77	410-16
"				Edgar Brothers Co.	Dec	23	"	Am	Dec	23	"	Dec	23	"	10.53 acre land 328 1/2th in	W.D.	77	494
"				Wilkinson County Bore	May	19	1948	9:00	May	12	1948	May	20	1948	1/4 acre land May 13, 1950	W.D.	77	447
"				"	July	8	1949	"	July	2	1949	July	11	1949	part of land May 13, 1950	W.D.	77	447

Filing Docket and General Index to Realty Deeds and Mortgages—GRANTORS

Refer to SUB-INDEX in front portion of Book for Alphabetical Arrangement and Page Reference to Names in this Index.

Cott Patented Index Systems.
Manufactured by Geo. D. Barnard Sta. Co., St. Louis, Mo.

(55)

GRANTORS FAMILY NAMES	GIVEN NAMES ABCDEFGHIJ	GIVEN NAMES KLMNOP	GIVEN NAMES QRSTUVWXYZ	GRANTEES	DATE OF FILING				DATE OF INSTRUM'T			DATE OF RECORD			LOCATION OF PROPERTY OR OTHER DESCRIPTION	KIND OF INST'NT	BOOK	PAGE
					MONTH	DAY	YEAR	HR. M.	MONTH	DAY	YEAR	MONTH	DAY	YEAR				
Holland	T. J.			Wilkinson County Bank	May	1	1950	9	Apr	25	1950	May	1	1950	200 acres approx dist 954	WD	83	148
"	J. W.	et al		Bevont Florine Blue	Jan	10	1951	2:20	Oct	31	1951	Jan	10	1951	2 lots in Holden	WD	82	479
"	J. W.	et al		James M. & Lucinda E. Holman	Jan	19	"	9	Mar	11	1950	Jan	22	1951	4 lots in Holden	WD	82	483
"	Emmett R.			E. D. Bronan	Jan	26	1951	4	Jan	23	1951	Jan	31	1951	100 acres in 318 8 m dist	Timber Deed	82	487-8
"	J. W.			R. B. Brown	Apr	12	1951	4	Apr	11	1951	Apr	16	1951	15 acre Lads dist	Timber house	85	41-2
"	J. W.			Equip. Products Company	May	9	1951	4	May	8	1951	May	9	1951	91 acres 328 1/2 m dist	Lease	85	98
"	J. W.			J. N. Holliman	Feb	15	1952	3	Feb	14	1952	Feb	22	1952	2 lots in the future	WD	70	620
"	M. L.			Georgia Holden Co.	Mar	19	1952	3	Dec	5	1949	Apr	11	1952	100 acre pasture dist	Min est	85	513-4
"	Mr May Johnson et al			Thompson Winnum Co	July	31	1953	2	Mar	10	1950	Aug	1	1953	405 acre - " "	est	89	371-3
"	J. W.			Edw. Brothers Co.	May	4	1954	9	May	1	1954	May	5	1954	Partial conversion of option Book 87 page 98	est	93	18
"	T. J.			Wilkinson County Bank	Oct	6	1955	9	Oct	4	1955	Oct	10	1955	2 lots in the future 305 acres	WD	92	311
"	T. J.			Johnnie L. Jernigan et al	"	15	"	"	"	15	"	"	17	"	100 acre Lads dist	WD	84	147
"	T. J.			Ruby H. Jernigan et al	"	"	"	"	"	"	"	"	"	"	"	"	"	"
"	J. W.			Emory S. Hatfield	Sept	30	1957	9	Sept	28	1957	Sept	30	1957	app of Co roads &	Tract	92	565
"	T. J.			Omni Low Forham	Nov	30	1957	10	Nov	21	1957	Dec	2	1957	2 tracts pasture dist	WD	96	598
"	E. R. et al			Wilkinson County	Nov	17	1959	10			Nov	17	1959	Right of Way	WD	101	63	
"	Mr J. W.			D. M. Hudson et al	Feb	18	1960	11	Feb	17	1960	Feb	22	1960	Lot in the future	WD	101	197
"	Ms. W. B.			Charlie P Jones	Mar	21	1958		Jan	27	1958	Mar	21	1958	2 tracts 328 YMD	WD	99	141-2

date entered
#12988
C.B.

Filing Docket and General Index to Realty Deeds and Mortgages—GRANTORS

Refer to SUB-INDEX in front portion of Book for Alphabetical Arrangement and Page Reference to Names in this Index

Cott Patented Index Systems.
Manufactured by Geo. D. Barnard Sta. Co., St. Louis, Mo.

GRANTORS FAMILY NAMES	GIVEN NAMES ABCDEFGHIJ	GIVEN NAMES JKLMNO	GIVEN NAMES PQRSTUWXYZ	GRANTEES	DATE OF FILING				DATE OF INSTRUMENT			DATE OF RECORD			LOCATION OF PROPERTY OR OTHER DESCRIPTION	KIND OF INST'MT	BOOK	PAGE
					MONTH	DAY	YEAR	HR. M.	MONTH	DAY	YEAR	MONTH	DAY	YEAR				
Holland	Mr J. W.			Mr G. M. Hudson et al	Feb	18	1960	am	Feb	17	1960	Feb	27	1960	Lot in McFutys	WD	101	197
"	J. W.			G. M. Hudson et al	"	"	"	"	"	"	"	"	"	"	"	"	101	198
"	J. W.			Mr J. M. Hudson et al	"	"	"	"	"	"	"	"	"	"	"	"	"	"
"	J. W.			M. E. Benoit	Mar	7	1960	am	Feb	24	1960	Mar	9	1960	Lot in McFutys	WD	86	332
"	George E.			Emory S. Hatfield	Aug	6	1960	am	July	1	1960	Aug	8	1960	Tracts in 28th & 29th St. S. M. District			252
"	E. R.			Weather Wood Company	Sept	10	1960	am	Sept	9	1960	Sept	10	1960	2 tracts 100 acres in the 38th S. M. District	TL	101	323-4
"	L. E.			Wilkinson County Bank	Sept	21	1960	a.m.	Sept	20	1960	Sept	23	1960	3 tracts in 28th S. M. District			273
"	J. H.			Georgia Power Co.	Feb.	2	1962	a.m.	Jan.	22	1962	Feb.	2	1962	Lot in M'Dunys			336
"	body L.			Mrs. Ruby F. Krause	Nov.	14	1963	a.m.	Nov.	12	1963	Nov.	19	1963	D. P. 28. of J. H. Fountain			403
"	E. E.			Stauffer Chemical Co.	July	14	1964	a.m.	July	10	1964	July	14	1964	2 tracts in 328th S. M. District			451-2
"	J. J.			Brunswick Pulp & Paper Co.	Jan.	22	1965	a.m.	Jan.	15	1965	Jan.	26	1965	5 tracts in second land District			166-7
"	J. J.			B. H. Duke	Apr.	28	1965	a.m.	Apr.	-	1965	Apr.	28	1965	10 acres in Locke S. M. District	WD	109	331
"	Mrs. Ella Lord, et. al.			Bike L. Lord	June	8	1965	a.m.	June	7	1965	June	9	1965	10 acres in 1505th S. M. District	WD	109	390-91
"	Mrs. J. H.			J. M. Hudson, et. al.	Dec.	30	1965	a.m.	Dec.	24	1965	Dec.	31	1965	Lot in M'Dunys	WD	110	128
"	Mrs. J. H.			Mrs. Ruby H. Hudson, et. al.	"	"	"	"	"	"	"	"	"	"	"	"	"	"
"	J. J.			Wilkinson County Bank	Jan.	7	1966	a.m.	Jan.	5	1966	Jan.	10	1966	Lot in M'Dunys			343

Filing Docket and General Index to Realty Deeds and Mortgages—GRANTORS

Refer to SUB-INDEX in front portion of Book for Alphabetical Arrangement and Page Reference to Names in this Index

Cott Patented Index Systems.
Manufactured by Geo. D. Barnard Sta. Co., St. Louis, Mo.

55

GRANTORS FAMILY NAMES	GIVEN NAMES ABCDEFGHIJ	GIVEN NAMES IJKLMNO	GIVEN NAMES PQRSTUVWXYZ	GRANTEES	DATE OF FILING				DATE OF INSTRUMENT			DATE OF RECORD			LOCATION OF PROPERTY OR OTHER DESCRIPTION	KIND OF INST'MT	BOOK	PAGE
					MONTH	DAY	YEAR	HR. M.	MONTH	DAY	YEAR	MONTH	DAY	YEAR				
Holland	Mrs. Ella Lord, et al.			Arthur L. Lord	Jan	27	1966	A.M.	Jan	-	1966	Feb	1	1966	10.75 acres in 1505th G.M. Dist.	W.D.	110	216-17
"	Mrs. Bessie B., et al.			Brooke Farm, Inc.	Mar	7	1966	A.M.	Jan	1	1966	Mar	7	1966	Revered tracts in Kansas District	W.D.	110	283-6
"	Mr. Millard Brooks et al			Freight Sulphur Co	June	14	1966	P.M.	June	10	1966	June	17	1966	Tract in 27th Land Dist	W.D.	110	524-20
"	E. R.			Carl A. McKinnon	Dec	24	1966	N.M.	Oct	20	1966	Oct	24	1966	22 acres in 325th G.M. District	W.D.	111	349
"	Mrs. Lillie H.			J. Richard Hudson	Apr	27	1967	A.M.	Apr	27	1967	Apr	27	1967	91 acres in 4th + 5th Land District	W.D.	112	373-4
"	Mrs. Ella Lord			Joe L. Lord	June	28	1967	A.M.	June	28	1967	June	28	1967	1/4 undivided interest in 134 acres in 2nd G.M. Dist.	W.D.	112	534
"	Mrs. Lillie Helton			J. A. Fountain	Nov	22	1967	A.M.	Nov	21	1967	Nov	22	1967	287 acres in 7th Range	W.D.	113	458
"	J. H. P. DeLoe & Alm.			J. A. Fountain	"	"	"	"	"	"	"	"	"	"	"	"	"	"
"	J. H.			J. M. Freeman	May	4	1968	A.M.	June	6	1968	May	4	1968	Tract in 7th Range	W.D.	114	540
"	J. H., P. DeLoe			Mrs. Lillie Helton Holland	May	27	1968	P.M.	Feb	12	1968	May	27	1968	Diverse property in Wilkinson & Palsom Co.	W.D.	114	654-5
"	J. J., et al.			Federal Land Bank of Columbia	July	2	1968	P.M.	June	26	1968	July	2	1968	Diverse tracts in Wilkinson County	W.D.	115	69-71
"	J. J.			Wilkinson County Bank	July	5	1968	A.M.	July	2	1968	July	5	1968	Tract in 338th (4th) G.M. Dist.	W.D.	115	178-80
"	T. J. et al			Central Georgia production credit	"	12	1968	A.M.	July	8	1968	July	12	1968	Tract in 338th (4th) G.M. Dist.	W.D.	115	106-7
"	Myrtle Lane et al			Brady M. Ellington	Oct	24	1968	P.M.	Oct	23	1968	Oct	24	1968	85 acres 23rd Land Dist	W.D.	115	673-4
"	Thomas J. et al			Central Georgia production credit	July	13	1971	P.M.	June	28	1971	July	13	1971	3 Tracts 2nd Land Dist.	W.D.	122	645-6
"	George E.			Wayne L. Hatfield	Mar	10	1972	P.M.	Nov	10	1972	Mar	10	1972	2 Tracts 328th (4th) G.M. Dist.	W.D.	124	460

Filing Docket and General Index to Realty Deeds and Mortgages — GRANTORS

REG. U. S. PAT. OFFICE *Cott* County Indexes Since 1888 An Identifying Trade Mark

Open at Proper Tab according to First Letter or Letters of Name and refer to Buff Sub-Index sheet for page reference.

COTT FAMILY NAME INDEX No. 1-SPLIT © 1980 Made By The Cott Index Company, Columbus, Ohio Mfg. Cott Patent Index Systems

(55)

GRANTORS FAMILY NAMES	GIVEN NAMES ABCDEFGH	GIVEN NAMES IJKLMNO	GIVEN NAMES PQRSTUVWXYZ	GRANTEES	DATE OF FILING				DATE OF INSTRUMENT			DATE OF RECORD			LOCATION OF PROPERTY OR OTHER DESCRIPTION	KIND OF INST.	BOOK	PAGE
					Month	Day	Year	Hr. M.	Month	Day	Year	Month	Day	Year				
Holland	Cosby L.			Beconee Electric Membership Corp. The	Oct	22	1979	3:30 PM	Aug	13	1979	Oct	22	1979	Right of Way	152	264	
"	Earl Ray			David W. - prim et al	Nov	19	1979	AM	Nov	14	1979	Nov	19	1979	Lot in me Intys	152	555	
"	"	"	"	Paula M. prim et al	"	"	"	"	"	"	"	"	"	"	"	"	4	
"	S. A.			M. S. Hallard	Feb	28	1980	3:30 PM	Feb	26	1980	Feb	28	1980	66 ¹ / ₂ acres - Fourth Land Dist.	153	507-9	
"	Mrs. S. A.			M. S. Hallard	"	"	"	"	"	"	"	"	"	"	33 ¹ / ₂ acres - Fourth Land Dist.	153	" "	
"	R. Earl, et al			Mrs. Eloise Harris, et al	May	5	1980	4:15 PM	May	5	1980	May	5	1980	278 ¹ / ₂ acres - 2 nd Land District	154	115-116	
"	"	"	"	George E. Chapman, Jr. et al	"	"	"	"	"	"	"	"	"	"	"	"	"	
"	"	"	"	Mrs. R. E. Snell, et al	"	"	"	"	"	"	"	"	"	"	"	"	"	
"	"	"	"	Mrs. Lydell Hunt, et al	"	"	"	"	"	"	"	"	"	"	"	"	"	
"	R. Earl et al			Brunswick Pulp and Paper Company	May	5	1980	4:20 PM	May	5	1980	May	5	1980	240 acres - 2 nd Land District	154	120	
"	J. J.			Mrs. Mary W. Duke	Jan	30	1981	9:30 AM	Jan	28	1981	Jan	30	1981	4 acres - 2 nd Land District	156	515	
"	R. Earl et al			Citizens Bank of Ft Valley	May	13	1981	9 AM	May	4	1981	May	13	1981	240 acres - 2 nd Land District	157	460-461	
"	R. Earl et al			The Federal Land Bank of Columbus	Aug	13	1981	1:30 PM	July	14	1981	Aug	13	1981	240 acres - 2 nd Land District	158	573-575	
"	R. Earl et al			Brunswick Pulp and Co.	Sept	8	1981	3:30 PM	Sept	8	1981	Sept	8	1981	84.71 acres - 2 nd Land District	159	43-46	
"	"	"	"	Read Timber Co.	"	"	"	"	"	"	"	"	"	"	"	"	"	
"	"	"	"	"	"	"	"	"	"	"	"	"	"	"	"	"	"	
"	R. Earl et al			Scott Timber Co Citizens Bank of Fort Valley	Sept	11	1981	11 AM	Sept	8	1981	Sept	11	1981	Part of 28 ¹ / ₂ acres - 2 nd Land District	159	58-59	

Filing Docket and General Index to Realty Deeds and Mortgages — GRANTORS

(55)

REG. U. S. PAT. OFFICE *Chas McCott* County Indexes Since 1888 An Identifying Trade Mark

Open at Proper Tab according to First Letter or Letters of Name and refer to Buff Sub-Index sheet for page reference.

COTT FAMILY NAME INDEX No. 1-SPLIT © 1948 Made By The Cott Index Company, Columbus, Ohio Mfg. Cott Patent Index Systems

GRANTORS FAMILY NAMES	GIVEN NAMES ABCDEFGH	GIVEN NAMES IJKLMNO	GIVEN NAMES PQRSTUVWXYZ	GRANTEES	DATE OF FILING				DATE OF INSTRUMENT			DATE OF RECORD			LOCATION OF PROPERTY OR OTHER DESCRIPTION	KIND OF INST.	BOOK	PAGE
					Month	Day	Year	Hr. M.	Month	Day	Year	Month	Day	Year				
Holland	Q. W.			Journey McIntyre	Oct	9	1981	3:30 pm	Oct	10	1985	Oct	9	1981	Lot - Journey of McIntyre	W D.	159	234
"	R. Earl			Dawson Maxwell	Feb	23	1982	9 am	Feb	19	1982	Feb	23	1982	Satisfaction Feb 23 1982	W D.	603	604
"	Lillie H.			J. Richard Hudson	Dec	16	1982	2 pm	Dec	6	1982	Dec	16	1982	Divisproperty	Power of Attorney	163	313- 314
"	Mrs. Lillie H. ^{Co} H ^{Pratt}			Julian J. + Juanita C. Roberts	Jan	11	1983	3 am	Jan	11	1983	Jan	11	1983	0.09 acres - City of McIntyre	W D.	163	450
"	J. G.			Wilkinson County Bank	Mar	8	1983	12 noon	Mar	7	1983	Mar	11	1983	30 days of 1983 (Holladay St. 1983)	W D.	163	103- 105
"	Franklin D. + Emily C.			Rhonda R. Williams	Mar	28	1983	9 am	-	-	-	Mar	29	1983	Lot # M-60, Lot 10, Tract D	W D.	164	25?
"	Mrs. Lillie Nelson			Doris G. Harrison	May	10	1983	3:30 pm	May	10	1983	May	12	1983	Tract - Journey of McIntyre	W D.	164	536
"	George Edward			Wilkinson County	Jan	17	1984	4:30 pm	March	9	1978	Jan	27	1984	PR 2216 U)	R W D.	167	157- 158
"	R. Earl			J. D. + Grace P. Holland	Feb	15	1984	4 pm	Feb	15	1984	Feb	28	1984	Satisfaction March 3, 1984 GMD	W D.	167	406- 407
"	Sandra Anne			Financial Services Inc	July	18	1984	4:30 pm	July	10	1984	July	20	1984	1 acre - City of Gordon	W D.	169	142- 144
"	Cesby A. as executor			Michael Chris Nelson	Aug	15	1984	7:14 am	Aug	-	1984	Aug	17	1984	Tract of Land on Court Avenue	Exec. Deed of Conveyance of UPower	169	418-419
"	Sandra A.			Financial Services Inc of GA	Aug	20	1984	9 am	July	10	1984	Aug	20	1984	1 acre - City of Gordon	Re-recording of W D.	169	447- 449
"	Cecil Ray			Abba Southland Junior Co.	Aug	7	1985	4 pm	July	22	1985	Aug	13	1985	10 acres - 328 th GMD	W D.	172	684
"	J. G.			Ocone Electric Membership Corp.	Sept	20	1985	1:15 pm	Aug	15	1985	Sept	25	1985	Right of way	W D.	173	155
"	J. G.			Ocone Electric Mem. Corp.	May	6	1986	10:50 am	Apr	29	1986	May	7	1986	Right of way	W D.	175	301
"	Cesby ^{per} Executive			Mrs. Ella Lord Holland	July	9	1986	9 am	July	7	1986	July	11	1986	1 acre - 1505 (Lacey) GMD	W D.	176	98- 99
"	Millie P. ^{per} Executive			Carolyn Kayelle Holland	Aug	4	1986	9 am	July	31	1986	Aug	5	1986	Tracts - Pascoe GMD	Exec. Deed 176	344- 345	

Filing Docket and General Index to Realty Deeds and Mortgages — GRANTORS

REG. U. S. PAT. OFFICE *ChemLock* County Indexes Since 1888 An Identifying Trade Mark

☞ Open at Proper Tab according to First Letter or Letters of Name and refer to Buff Sub-Index sheet for page reference.

COTT FAMILY NAME INDEX NO. 1-SPLIT © 1949
MADE BY THE COTT INDEX COMPANY, COLUMBUS, OHIO
MFG. COTT PATENT INDEX SYSTEMS

(55)

GRANTORS FAMILY NAMES	GIVEN NAMES ABCDEFGH	GIVEN NAMES IJKLMNO	GIVEN NAMES PQRSTUVWXYZ	GRANTEES	DATE OF FILING				DATE OF INSTRUMENT			DATE OF RECORD			LOCATION OF PROPERTY OR OTHER DESCRIPTION	KIND OF INST.	BOOK	PAGE
					Month	Day	Year	Hr. M.	Month	Day	Year	Month	Day	Year				
H	Holland,	George E.		Wayne L. Hatfield	May	1	1987	9 am	Mar	20	1987	May	4	1987	SD in Book 124 pg 461	Ratio fraction	180	31
	"	George E.		A.M. + O.C. Fountain	May	1	1987	9 am	Mar	20	1987	May	4	1987	SD Rec. in Book 124 pg 660-61	Ratio fraction	180	32
	"	Sandra A.		First Family Financial Services	Sept	4	1987	9:25 am	Sept	3	1987	Sept	10	1987	Satisfy March 3, 1989	SD		521- 533
	"	J. J.		J. J. Holland et al	Dec	23	1987	12:45 pm				Dec	29	1987	3 tracts - Ad 253, 274, 253, 248; 2 nd LD	WD	182	545- 546
	"	" "		Ruby Holland Fenigan et al	"	"	"	"	"	"	"	"	"	"	" " " " " "	"	"	"
	"	J. J.		J. J. Holland et al	Dec	23	1987	12:45 pm				Dec	29	1987	2 tracts - Ad 273, 251, 277; 2 nd Ad	WD	182	547-8
	"	" "		Mary Holland Anke et al	"	"	"	"	"	"	"	"	"	"	" " " " " "	"	"	"
	"	Sandra A.		Georgia Power Co.	May	11	1988	9 am	Apr	25	1988	May	16	1988	Right of way	Case- mud	184	214
	"	Sandra A.		First Family Financial Services	Nov	18	1988	2:55 pm	Nov	17	1988	Nov	22	1988	1 acre - City of Gordon	D SD	187	33- 35
	"	Alyce M.		C. Brock Corbin, Jr.	Apr	5	1989	9 AM	Mar	7	1989	Apr	12	1989	2 1/2 acres - 328 th Bloodworth Ym C.	WD	188	655
"	J. J.		Clinton Lard	Dec	21	1989	4:40 pm	Dec	21	1989	Dec	27	1989	SD recorded 135/349-71	Case SD	192	399	

This Index approved and adopted for use in the Counties of Georgia pursuant to the Act approved August 8, 1916, providing for uniform records throughout the State.

Filing Docket and General Index to Realty Deeds and Mortgages—GRANTORS

Refer to SUB-INDEX in front portion of Book for Alphabetical Arrangement and Page Reference to Names in this Index

Cott Patented Index System. Owned and manufactured by Walker, Evans & Cogswell Co., Charleston, S. C.

N. B.—This system of indexing is patented, and same covers both the Sub-Index and sheets comprising the General Index. The Loose Leaf Binder is also patented, both being the patents of C. M. COTT, Walker, Evans & Cogswell Co., of Charleston, S. C., are owners of these patents and furnish these Sheets and Binders in North Carolina, South Carolina, Georgia, Florida and Alabama.

GRANTORS FAMILY NAMES	GIVEN NAMES A B C D E F G H	GIVEN NAMES I J K L M N O	GIVEN NAMES P Q R S T U V W X Y Z	GRANTEES	DATE OF FILING				DATE OF INST'MT			DATE OF RECORD			LOCATION OF PROPERTY OR OTHER DESCRIPTION	Kind of Inst'mt	Book	Page	
					Month	Day	Year	Hour	Minute	Month	Day	Year	Month	Day					Year
Hoge	J. N.			Central Georgia Granite Co	Dec	28	1922	8	2	Dec	23	1922	Dec	30	1922	112 acres, Swinton Dist.	mtg	38	335
Hoge	J. N.			J. F. Hoge	Jan	27	1912	10	am	Nov	5	1910	Jan	27	1912		deed	2	320
Hoge	J. N.			Peoples Bank	Mar	7	1919	2	pm	Mar	5	1919	Mar	7	1919	Real Estate	m.deed	33	243
Hoge	J. N.			Miss Ellen Brundage	Feb	6	1919	8	am	Feb	3	1919	Feb	6	1919	Real Estate	m.deed	26	308
Hogg	Jannie m.w.	etal		Ray C. Hancock	June	3	1983	11	30	-	-	1983	June	14	1983	3/4 acre - 328 th (Bloodworth) 8m Dist	WD	164	647- 649
	Jannie	etal		Albert Breathouse	Jan	12	1987	11	30	Jan	24	1983	Jan	13	1987	3 acres - 328 th 8m Dist.	WD	178	704

Filing Docket and General Index to Realty Deeds and Mortgages—GRANTORS

Cott Patented Index Systems. Owned and manufactured by Walker, Evans & Cogswell Co., Charleston, S. C.

Refer to SUB-INDEX in front portion of Book for Alphabetical Arrangement and Page Reference to Names in this Index

59

GRANTORS FAMILY NAMES	GIVEN NAMES ABCDEFGHIJ	GIVEN NAMES KLMNO	GIVEN NAMES PQRSTUVWXYZ	GRANTEES	DATE OF FILING				DATE OF INST'MT			DATE OF RECORD			LOCATION OF PROPERTY OR OTHER DESCRIPTION	Kind of Inst'mt	Book	Page
					Month	Day	Year	Hour	Month	Day	Year	Month	Day	Year				
Hinson		Mary		Allen Davidson	Apr	5	1918	2 PM	Nov	24	1917	Apr	5	1918	Deed	29	307	
"	W. H.			Wilkinson & MTR. Co.	Oct	7	1944	"	Sept	26	1944	Oct	7	1944	Chgo. Sedan mtr. #4598952	J.H	68	173
"	William W.			Citizen and Southern Nat'l Bank	Aug	9	1976	PM	July	24	1976	Aug	9	1976	W.D. # 15054w	STGWB	97-99	
"	Tulton et al			Ben F. Childree et al	July	18	1977	AM	July	16	1977	July	18	1977	Land Holiday Hills	WD	147	591
"	" " "			Marie DeLoe Childree	"	"	"	"	"	"	"	"	"	"	"	"	"	"
"	Jaqueline H. et al			Ben F. Childree et al	"	"	"	"	"	"	"	"	"	"	"	"	"	"
"	" " "			Marie DeLoe Childree	"	"	"	"	"	"	"	"	"	"	"	"	"	"
"	Helen Victoria Hardie			Eva M. Hardie	Mar	3	1981	9 AM	Feb	23	1981	Mar	3	1981	101-1/2 acres + 3 acres - 5 th Land Dist	WD	156	674
"	Wilburn W.			Sandra F. Brown	July	10	1985	am	-	-	1985	July	10	1985	# T-48, sec 1 1505 th Hwy) AMD	WD	172	462
"	Carlene C.			Harold R. Reed	Sept	19	1985	am	Sept	11	1985	Sept	19	1985	# M-52, sec 6 1505 th Hwy) AMD	WD	173	117

Filing Docket and General Index to Realty Deeds and Mortgages—GRANTORS

Refer to SUB-INDEX in front portion of Book for Alphabetical Arrangement and Page Reference to Names in this Index

Cott Patented Index Systems. Owned and manufactured by Walker, Evans & Cogswell Co., Charleston, S. C.

N. B.—This system of indexing is patented, and same covers both the Sub-Index and sheets comprising the General Index. The Loose Leaf Binder is also patented, both being the patents of C. M. GOTT, Walker, Evans & Cogswell Co. of Charleston, S. C., are owners of these patents, and furnish these Sheets and Binders in North Carolina, South Carolina, Georgia, Florida, Alabama and Louisiana.

GRANTORS FAMILY NAMES	GIVEN NAMES ABCDEFGHIJ	GIVEN NAMES KLMNOP	GIVEN NAMES QRSTUVWXYZ	GRANTEES	DATE OF FILING				DATE OF INST'MT			DATE OF RECORD			LOCATION OF PROPERTY OR OTHER DESCRIPTION	Kind of Inst'mt	Book	Page
					Month	Day	Year	Hour	Month	Day	Year	Month	Day	Year				
Humphries	C. C.			W. B. Lettys	Jan	16	1923	8 a.m.	Sept	30	1920	Jan	20	1923	Divers tracts in Divers County	Mrs-	39	238-9-40
"	C. C.			South Box Basket Co	Mar	23	"	"	Mar	15	1923	Mar	22	"	R. F. Saff Timber Lease	Transfer	39	276-7
"	C. C.			"	"	"	"	"	"	"	"	"	23	"	R. L. Brooks Timber Lease	Transfer	39	277
"	C. C.			"	"	"	"	"	"	"	"	"	"	"	R. W. Burke Timber Lease	Transfer	39	277-8
"	Albert W.			R. D. Smith	June	5	1925	8 a.m.	Apr	24	1925	June	6	1925	142 acres, 4th dist. 2 tracts	W.D.	39	554
"	C. C. et al			Oz. W. Lee	Nov	15	1924	"	Sept	25	"	Nov	20	1924	10 1/4 acres, near Clear Creek.	Quit claim	44	681-2
"	Mrs Emma Hall			Lena Smith	Feb	16	1927	8 a.m.	Oct	1	"	Feb	14	1927	6 1/2 acres, Lot 212, J. M. Wall estate.	W.D.	41	240
"	R. S.			Martin Smith et al	Nov	15	1930	2 p.m.	"	31	1930	Nov	17	1930	1/4 undivided interest in 132 acres, 4th dist.	W.D.	44	244
Humphries	Gertrude			R. S. Humphries	Mar.	5	1912	10 a.m.	Feb	4	1912	Mar.	5	1912		Deed	V	323
"	Gertrude			Mrs. Winnie Smith	July	12	1912	8 a.m.	Dec.	24	1910	July	12	1912		"	23	8
"			R. S.	A. W. Humphries	Sept.	7	1912	8 a.m.	Aug	19	1912	Sept.	7	1912		"	V	330
"	Gertrude			A. W. Humphries	Sept.	7	1912	8 a.m.	Aug.	19	1912	Sept.	7	1912		"	V	330
"	Mrs. Emma E.			Bloodworth & Hall	Apr.	19	1913	8 a.m.	Apr.	3	1913	Apr.	19	1913		"	17	586-7
"	Lewis			W. J. Porter	Oct.	12	1915	2 p.m.	Oct.	4	1915	Oct	13	1915		"	23	168
"			P. A.	W. M. Allen	Oct.	11	1919	2 p.m.	June	15	1918	Oct.	11	1919		"	30	278
"	Emma E.			Samuel Evans	Feb	7	1934	9 a.m.	Jan	25	1933	Feb	7	1934	50 acre Land part of lot no. 278	W.D.	50	553

Filing Docket and General Index to Realty Deeds and Mortgages—GRANTORS

59

Refer to SUB-INDEX in front portion of Book for Alphabetical Arrangement and Page Reference to Names in this Index

Cott Patented Index Systems. Owned and manufactured by Walker, Evans & Cogswell Co., Charleston, S. C.

GRANTORS FAMILY NAMES	GIVEN NAMES ABCDEFGHIJ	GIVEN NAMES JKLMNO	GIVEN NAMES PQRSTUVWXYZ	GRANTEES	DATE OF FILING				DATE OF INST'MT			DATE OF RECORD			LOCATION OF PROPERTY OR OTHER DESCRIPTION	Kind of Inst'mt	Book	Page
					Month	Day	Year	Hour	Month	Day	Year	Month	Day	Year				
Humphries			P. A.	J. W. Calton	Jan.	1	1920	8am	Sept.	30	1919	Jan.	1	1920	Deed	31	111	
"	Eva et al			Mrs. E. M. Johns + M. O. McMullen as adm.	Dec	10	1937	9 AM	Dec		1937	Dec	10	1937	Mrs. L. E. McMullen estate	gcd	57	53
"	J. O.			The Gordon Bank	Mar	11	1948	"	Mar	10	1948	Mar	11	1948	5 acres land in Pomoh Dist	DBB	75	421
"	J. O.			Arthur Jones Founder	July	19	1950	1 PM	July	15	1950	July	20	1950	Lot in Gordon	WD	82	355
"	J. O.			The Gordon Bank	Oct	20	1951	9 am	Oct	18	1951	Oct	22	1951	5 acres Pomoh Dist	DBB	83	360
"	J. C. + Mildred C.			E. D. Brannon	Oct	13	1969	3:30 PM	Oct	1	1969	Oct	13	1969	1 Acre in Gordon	gcd	188	353-7
"	J. C. + Mildred			E. D. Brannon	June	9	1970	9 am	May	5	1970	June	9	1970	1 Acre in Gordon	gcd	188	155-7
"	Jordan W.			City of Gordon	July	29	1971	9 am	July	23	1971	July	29	1971	1 Acre in Gordon	gcd	188	155-7
"	William C. Jr. et al			Ralph C. Gustin III	Dec	19	1978	11:15 am	Dec	-	1978	Dec	19	1978	2 lots Lingo Lane	gcd	149	107
"	C. C.			J. C. Fountain	Nov	4	1980	7:30 am	Dec	18	1929	Nov	4	1980	220 acres - 26 ^{1/2} Land Dist, Twiggs County	WD	155	487-488
"	Mildred			Sun Coast Radio, Inc.	Mar	19	1982	9 am	Mar	-	1982	Mar	19	1982	1 Acre in Gordon	gcd	188	34-36
"	Janice F. et al	(Trustee for)		Tombsco Restoration Inc.	Jan	18	1984	9 am	Dec	27	1983	Jan	27	1984	Personal Property Twiggs County	Sub	167	170
"	Mildred			Caracyn See	Aug	21	1984	9 AM	Aug	16	1984	Aug	21	1984	(2) Two tracts, City of Gordon	WD	169	463-464
"	J. C.			J. C. Humphries et al	July	29	1985	9 am	July	23	1985	July	29	1985	Lot - City of Gordon	WD	172	1014
"	"			Herman S. Brooks, Jr. et al	"	"	"	"	"	"	"	"	"	"	"	"	"	"
"	William C. Jr.	Creek Valley Partnership		Dr. Imberlones, Inc	Nov	21	1986	10 am	Nov	20	1986	Nov	25	1986	115 acres - 1 ^{1/2} Land Dist (Asbell Place)	Timber	177	721-723

FILING DOCKET AND GENERAL INDEX TO REALTY DEEDS AND MORTGAGES — GRANTORS

REG. U. S. PAT. OFFICE *ChamCott* County Indexes Since 1888
An Identifying Trade Mark

Open at Proper Tab according to First Letter or Letters of Name and refer to Buff Sub-Index sheet for page reference.

COTT FAMILY NAME INDEX NO. 1-SPLIT © 1949
MADE BY THE COTT INDEX COMPANY, COLUMBUS, OHIO
SOLD BY THE CLYDE CASTLEBERRY CO., COVINGTON, GA.

(59)

GRANTORS FAMILY NAMES	GIVEN NAMES ABCDEFGH	GIVEN NAMES IJKLMNO	GIVEN NAMES PQRSTUVWXYZ	GRANTEES	DATE OF FILING				DATE OF INSTRUMENT			DATE OF RECORD			LOCATION OF PROPERTY OR OTHER DESCRIPTION	KIND OF INST.	BOOK	PAGE
					Month	Day	Year	Hr. M.	Month	Day	Year	Month	Day	Year				
Humphries	William C. Jr.			Wilkinson County, Georgia	Feb	12	1988	10:50 AM	Feb	11	1988	Feb	12	1988	PR 074-1(319); 327 th & MD	RWD	183	153-154
"	William C., Jr.			Peoples State Bank	Mar	21	1988	9 am	Mar	10	1988	Mar	22	1988	Special November 28, 1989 5 th & 10 th 80.53 acres - 4 th & 10 th - 22 & 25	WD	183	455-456
"	William C., Jr.	etal		Wilkinson County, Ga	Aug	5	1988	4:40 pm	July	25	1988	Aug	8	1988	Right of way	Deed	185	116-117
"	William C., Jr.	etal		David C. Walker	Nov	11	1988	9:15 am	Oct	20	1988	Nov	14	1988	3.34 acres - 22 & 25, 4 th & 10 th	WD	186	508-509
"	William C., Jr.	etal		Douglas H. Drimis	May	25	1989	3:45 pm	Nov	11	1988	May	31	1989	R# 3-12, B2 3 rd 1.78 acres - 22 & 25 - 2 nd & 3 rd	WD	189	444-445
"	William C., Jr.	etal		Lloyd + Trinnie Lee Williams	May	25	1989	2:45 pm	Aug	17	1989	May	31	1989	R# 15+16, Bl A Creek Valley Sub.	WD	189	447-448
"	William C., Jr.	etal		Debra Ann Coates	May	25	1989	2:45 pm	Nov	14	1988	May	31	1989	R# 5, Bl C Creek Valley Sub.	WD	189	455-456
"	William C., Jr.	etal		Mrs Bettie Dorsey McClary	May	25	1989	2:45 pm	July	25	1988	May	31	1989	R# 1, Bl A Creek Valley Sub	WD	189	458-459
"	William C., Jr.	etal		Charles H. + Angela M. Corwell	May	25	1989	2:45 pm	July	25	1988	May	31	1989	R# 19+20, Bl A Creek Valley Sub	WD	189	463-465
"	William C., Jr.	etal		Ellen Walker etal	May	25	1989	2:45 pm	June	10	1988	May	31	1989	R# 4, Bl B Creek Valley Sub	WD	189	472-473
"	"	"	"	Rudolph Satcher, Jr etal	"	"	"	"	"	"	"	"	"	"	"	"	"	"
"	William C., Jr.	etal		Carlton + Melissa G. Corwell	May	25	1989	2:45 pm	June	10	1988	June	7	1989	R# 14, Bl A Creek Valley Sub	WD	189	477-478
"	William C., Jr.	etal		Vernon Sanders etal	May	25	1989	2:45 pm	July	25	1988	June	7	1989	R# 2 Bl A Creek Valley Sub	WD	189	482-483
"	"	"	"	Linda C. Cooper etal	"	"	"	"	"	"	"	"	"	"	"	"	"	"
"	William C., Jr.	etal		Sylvia Lee Oplison	May	25	1989	2:45 pm	Nov	15	1988	June	7	1989	R# 3, Bl C Creek Valley Sub	WD	189	487-488
"	William C., Jr.	etal		Missy, Jr. + Louise Wilson	May	25	1989	2:45 pm	Oct	25	1988	June	7	1989	R# 1, Bl C Creek Valley Sub	WD	189	492-493
"	William C., Jr.	etal		Allen, Jr. + Lena M. Reynolds	May	25	1989	2:45 pm	Aug	17	1988	June	7	1989	R# 17+18, Bl A Creek Valley Sub	WD	189	497-498

FILING DOCKET AND GENERAL INDEX TO REALTY DEEDS AND MORTGAGES — GRANTORS

(59)

REG. U. S. PAT. OFFICE *ChamCott* County Indexes Since 1888 An Identifying Trade Mark

Open at Proper Tab according to First Letter or Letters of Name and refer to Buff Sub-Index sheet for page reference.

COTT FAMILY NAME INDEX NO. 1-SPLIT © 1949
MADE BY THE COTT INDEX COMPANY, COLUMBUS, OHIO
SOLD BY THE CLYDE CASTLEBERRY CO., COVINGTON, GA.

GRANTORS FAMILY NAMES	GIVEN NAMES ABCDEFGH	GIVEN NAMES IJKLMNO	GIVEN NAMES PQRSTUVWXYZ	GRANTEES	DATE OF FILING				DATE OF INSTRUMENT			DATE OF RECORD			LOCATION OF PROPERTY OR OTHER DESCRIPTION	KIND OF INST.	BOOK	PAGE
					Month	Day	Year	Hr. M.	Month	Day	Year	Month	Day	Year				
Dumphries,	J. C.			J. C. Dumphries, et al	Sept	29	1989	9 am	Sept	25	1989	Oct	2	1989	City of Gordon Lot #11, Blk. C; Hardie Sub.	W.D.	191	333-334
"	"			Herman L. Brooks, Jr.	"	"	"	"	"	"	"	"	"	"	"	"	"	"
"	J. C. et al			The Gordon Bank	Sept	29	1989	9 am	Sept	25	1989	Oct	2	1989	City of Gordon Lot #11, Blk. Hardie Sub.	DSD	191	335-337
"	William C. Jr. et al			David C. Walker et al	Nov	1	1989	9 am	Feb	2	1989	Nov	3	1989	Lot C2; Block C; L285; 4th LD	WD	191	637-638
"	"	"	"	Lwand Robinson et al	"	"	"	"	"	"	"	"	"	"	"	"	"	"
"	William C., Jr. et al			The Four County Bank	Nov	28	1989	2:30 pm	Nov	22	1989	Dec	4	1989	SD of Douglas H. Gimes	Assign	192	201
"	William C., Jr. et al			The Four County Bank	Nov	28	1989	2:30 pm	Nov	22	1989	Dec	4	1989	SD of Carlton & Melissa J. Caswell	Assign	192	202
"	William C., Jr. et al			The Four County Bank	Nov	28	1989	2:30 pm	Nov	22	1989	Dec	4	1989	SD of Allen, Jr. & Lema M. Reynolds	Assign	192	203
"	William C., Jr. et al			The Four County Bank	Nov	28	1989	2:30 pm	—	—	1989	Dec	4	1989	SD of Lindsey, Jr. & Louise Wilcox	Assign	192	204
"	William C., Jr. et al			The Four County Bank	Nov	28	1989	2:30 pm	Nov	22	1989	Dec	4	1989	SD of Debra Ann Coats	Assign	192	205
"	William C., Jr. et al			The Four County Bank	Nov	28	1989	2:30 pm	Nov	22	1989	Dec	4	1989	SD of Lloyd & Millie Lee Williams	Assign	192	206
"	William C., Jr. et al			The Four County Bank	Nov	28	1989	2:30 pm	Nov	22	1989	Dec	4	1989	SD of Ellen Walker & Rudolph W. Satcher, Jr.	Assign	192	207
"	William C., Jr. et al			The Four County Bank	Nov	28	1989	2:30 pm	Nov	22	1989	Dec	4	1989	SD of Mrs. Bobbie Dorsey McCreary	Assign	192	208
"	William C., Jr. et al			The Four County Bank	Nov	28	1989	2:30 pm	Nov	22	1989	Dec	4	1989	SD of Charles H. & Angela S. Caswell	Assign	192	210
"	William C., Jr. et al			The Four County Bank	Nov	28	1989	2:30 pm	Nov	22	1989	Dec	4	1989	SD of Charles H. & Angela S. Caswell	Assign	192	211
"	William C., Jr. et al			The Four County Bank	Nov	28	1989	2:30 pm	Nov	22	1989	Dec	4	1989	SD of Lloyd & Millie Lee Williams	Assign	192	212
"	William C., Jr. et al			The Four County Bank	Nov	28	1989	2:30 pm	Nov	22	1989	Dec	4	1989	SD of Kenneth D. Brown & Linda D. Cooper	Assign	192	213

FILING DOCKET AND GENERAL INDEX TO REALTY DEEDS AND MORTGAGES — GRANTORS

REG. U. S. PAT. OFFICE *Cott* County Indexes Since 1888 An Identifying Trade Mark

Open at Proper Tab according to First Letter or Letters of Name and refer to Buff Sub-Index sheet for page reference.

COTT FAMILY NAME INDEX NO. 1-SPLIT © 1949
MADE BY THE COTT INDEX COMPANY, COLUMBUS, OHIO
SOLD BY THE CLYDE CASTLEBERRY CO., COVINGTON, GA.

(59)

GRANTORS FAMILY NAMES	GIVEN NAMES ABCDEFGH	GIVEN NAMES IJKLMNO	GIVEN NAMES PQRSTUVWXYZ	GRANTEES	DATE OF FILING				DATE OF INSTRUMENT			DATE OF RECORD			LOCATION OF PROPERTY OR OTHER DESCRIPTION	KIND OF INST.	BOOK	PAGE
					Month	Day	Year	Hr. M.	Month	Day	Year	Month	Day	Year				
Humphries, n	William C.	Gr	etal	The State County Bank	Nov	28	1989	2:30 pm	Nov	22	1989	Dec	4	1989	SD of Sylvia Lee Johnson	None	192	214
	William C.	Gr	etal	The State County Bank	Nov	28	1989	2:30 pm	Nov	22	1989	Dec	4	1989	SD of Allen & Lera M. Reynolds	None	192	215

This Index approved and adopted for use in the Counties of Georgia pursuant to the Act approved August 8, 1916, providing for uniform records throughout the State.

Filing Docket and General Index to Realty Deeds and Mortgages—GRANTORS

Refer to SUB-INDEX in front portion of Book for Alphabetical Arrangement and Page Reference to Names in this Index

Cott Patented Index Systems. Owned and manufactured by Walker, Evans & Cogswell Co., Charleston, S. C.

N. B.—This system of indexing is patented, and same covers both the Sub-Index and sheets comprising the General Index. The Loose Leaf Binder is also patented, both being the patents of C. M. COTT, Walker, Evans & Cogswell Co., of Charleston, S. C., are owners of these patents and furnish these Sheets and Binders in North Carolina, South Carolina, Georgia, Florida and Alabama.

GRANTORS FAMILY NAMES	GIVEN NAMES A B C D E F G H	GIVEN NAMES I J K L M N O	GIVEN NAMES P Q R S T U V W X Y Z	GRANTEES	DATE OF FILING				DATE OF INST'MT			DATE OF RECORD			LOCATION OF PROPERTY OR OTHER DESCRIPTION	Kind of Inst'mt	Book	Page
					Month	Day	Year	Hour	Month	Day	Year	Month	Day	Year				
Hurt	Mrs Mildred			Dr. G. W. Doper	Sept	17	1923	8 a.m.	Sept	15	1923	Sept	17	1923	Lot 2 & 3 in Block "C" Gordon	D.P.D.	38	512-13
"	Mrs Mildred				Feb	3	1924	"	Jan	29	1924	Feb	9	1924	Lot 2 & 3 in Block "C" Gordon	M.D.	140	242
Hurt	Chas. D.			Payton Bell	Mar.	17	1911	2 pm.	Mar.	15	1911	Mar.	17	1911		Deed	17	130
"	Mrs. Mildred			Peoples Bank	June	11	1920	9 am.	June	10	1920	June	11	1920	Real Estate.	Mtg.	21	602
"	Mrs. Mildred			Peoples Bank	June	26	1920	10 a.	June	16	1920	June	26	1920	" "	Mtg.	21	604

This Index approved and adopted for use in the Counties of Georgia pursuant to the Act approved August 8, 1916, providing for uniform records throughout the State.

Filing Docket and General Index to Realty Deeds and Mortgages—GRANTORS

65

Refer to SUB-INDEX in front portion of Book for Alphabetical Arrangement and Page Reference to Names in this Index

Cott Patented Index Systems. Owned and manufactured by Walker, Evans & Cogswell Co., Charleston, S. C.

N. B.—This system of indexing is patented, and same covers both the Sub-Index and sheets comprising the General Index. The Loose Leaf Binder is also patented, both being the patents of C. M. COYNE, Walker, Evans & Cogswell Co., of Charleston, S. C., are owners of these patents, and furnish these Sheets and Binders in North Carolina, South Carolina, Georgia, Florida and Alabama.

GRANTORS FAMILY NAMES	GIVEN NAMES ABCDEFGHIJ	GIVEN NAMES IJKLMNO	GIVEN NAMES PQRSTUVWXYZ	GRANTEES	DATE OF FILING				DATE OF INST'MT			DATE OF RECORD			LOCATION OF PROPERTY OR OTHER DESCRIPTION	Kind of Inst'mt	Book	Page
					Month	Day	Year	Hour	Month	Day	Year	Month	Day	Year				
Hines	Edward B.	Admr.		F. M. Fountain et al	Aug	20	1923	8 a.m.	Aug	7	1923	Sept	22	1923	Divers Tracts in upper part of county	Adm	39	315
"	Paul	et al		Jimmie E. Smith	Dec	29	1939	2 p.m.	Dec	25	1939	Dec	30	1939	325-acre land in Sumter Co.	Adm	57	459
"	Mrs. Willie	Maude Kesey, et. al.		Dora King et. al.	Dec	30	1965	2 p.m.	Nov	-	1965	Dec	31	1965	233 1/4 acres in 327 1/2 (Dorchester) 9th. Dist.	WD	110	130-34
"	Mrs. Willie	Maude Kesey, et. al.		W. H. Martin, et. al.	"	"	"	"	"	"	"	"	"	"	"	"	"	"
"	Mrs. Willie	Maude Kesey, et. al.		Miss Mae Martin, et. al.	"	"	"	"	"	"	"	"	"	"	"	"	"	"
"	Larry L.			E. J. Brown	Jan	1	1969	9 p.m.	Dec	21	1968	Jan	1	1969	2 @ 1/2 acre October 5, 1968	5/10 KB	117	248
"	Paul S.			Gen Engineering Corp	May	16	1969	9 a.m.	May	5	1969	May	16	1969	10 int 35000 26th land etc.	WD	117	248
"	Larry L.			Southern Savant Co.	Feb	3	1971	9 a.m.	Jan	25	1971	Feb	3	1971	2 @ 1/2 acre October 5, 1968	5/10 KB	117	248
"	Paul S.			Gen Engineering Corp et al	Mar	31	1971	4:30 p.m.	Mar	20	1971	Mar	31	1971	325000 26th land etc.	of inst	122	56-8
"	William W.			William D. Summerlin et al	Aug	29	1973	Pm	Aug	29	1973	Aug	29	1973	Lot M-56, Sect. 11, Tract E. Holiday Hills	WD	129	612
"	"	"	"	Frances W. Summerlin et al	"	"	"	"	"	"	"	"	"	"	"	"	"	"
"	Larry L.			Wife Finance Corp. of Georgia	Oct	6	1976	3:45 p.m.	Sept	30	1976	Oct	6	1976	Tract - City of Garden	DBD	140	553-4
"	Larry E. & Jane			Southern Prudential Corp.	July	7	1978	9 a.m.	May	31	1978	July	7	1978	Lot 100 April 9, 1986	5/10 KB	147	357
"	Larry L. & Jane R.			Wife Finance Company, Inc.	Oct	16	1980	11:55 a.m.	Oct	10	1980	Oct	16	1980	Lot 100 April 9, 1986	5/10 KB	393-394	
"	Larry L. & Jane			First Family Financial Services, Inc. of Ga	July	5	1985	1:40 p.m.	July	3	1985	July	10	1985	Lot 100 April 9, 1986	5/10 KB	437-438	
"	Jennette M.			Bobby Bloodworth	Nov	27	1985	8:30 a.m.	Nov	26	1985	Nov	27	1985	Lot M-63, Sec 11, Tract F. Hwy 170	WD	173	609

This Index approved and adopted for use in the Counties of Georgia pursuant to the Act approved August 8, 1916, providing for uniform records throughout the State.

Filing Docket and General Index to Realty Deeds and Mortgages—GRANTORS

Refer to SUB-INDEX in front portion of Book for Alphabetical Arrangement and Page Reference to Names in this Index

Cott Patented Index Systems. Owned and manufactured by Walker, Evans & Cogswell Co., Charleston, S. C.

GRANTORS FAMILY NAMES	GIVEN NAMES A B C D E F G H	GIVEN NAMES I J K L M N O	GIVEN NAMES P Q R S T U V W X Y Z	GRANTEES	DATE OF FILING				DATE OF INST'MT			DATE OF RECORD			LOCATION OF PROPERTY OR OTHER DESCRIPTION	Kind of Inst'mt	Book	Page
					Month	Day	Year	Hour	Month	Day	Year	Month	Day	Year				
Hayes	Mrs. B. J.			W. L. Shelton et al	Feb. 18	1912	8	am	Dec. 18	1912	Feb. 18	1912		Deed	17	572		
Hines	Larry L. & Jane			First Family Financial Services Co., Inc	Oct 5	1988		am	Oct 4	1988	Oct 11	1988	Lot - City of Gordon	D	186	125-		
"	Kenneth M.			Bobby Beard work	Nov 16	1989		am	Nov 13	1989	Nov 20	1989	5 D recorded 173/010-12	Car	192	99		

This Index approved and adopted for use in the Counties of Georgia pursuant to the Act approved August 8, 1916, providing for uniform records throughout the State.

Filing Docket and General Index to Realty Deeds and Mortgages—GRANTORS

Refer to SUB-INDEX in front portion of Book for Alphabetical Arrangement and Page Reference to Names in this Index

Cott Patented Index Systems. Owned and manufactured by Walker, Evans & Cogswell Co., Charleston, S. C.

N. B.—This system of indexing is patented, and same covers both the Sub-Index and sheets comprising the General Index. The Loose Leaf Binder is also patented, both being the patents of C. M. COFF, Walker, Evans & Cogswell Co., of Charleston, S. C., are owners of these patents and furnish these Sheets and Binders in North Carolina, South Carolina, Georgia, Florida and Alabama.

GRANTORS FAMILY NAMES	GIVEN NAMES A B C D E F G H	GIVEN NAMES I J K L M N O	GIVEN NAMES P Q R S T U V W X Y Z	GRANTEES	DATE OF FILING				DATE OF INST'MT			DATE OF RECORD			LOCATION OF PROPERTY OR OTHER DESCRIPTION	Kind of Inst'mt	Book	Page
					Month	Day	Year	Hour M	Month	Day	Year	Month	Day	Year				
Hollingshead	G. W.			Exchange Bank	Mar	27	1924	2 P.M.	Mar	25	1924	Mar	28	1924	Stiffle Sept. 25th 1924 (W.D. 139)			387
"	G. W.			The Milledgeville Banking Co.	Apr	2	1925	8 A.M.	"	7	1925	Apr	2	1925	150 acs. 4th District 2d Term	S.D.	39	533-4
"	Clara R.			Geo. W. Hollingshead	Sept	14	1928	"	Aug	29	1928	Sept	21	1928	720 acs Land in 2 counties	M.D.	41	446
"	G. W.			Exchange Bank	"	"	"	"	"	"	"	"	24	"	Deed to March 29th 1933 (W.D. 141)			469-70
"	G. W.			Southern Lumber Co.	Oct	24	1929	"	Oct	11	1929	Oct	28	1929	Deed " " Timber on 1430 acs Lease		50	1-2
"	G. W.			Exchange Bank	Nov	24	"	"	Nov	22	"	Nov	24	"	Deed to March 29th 1923 (W.D. 141)			
"	George W.			"	Mar	29	1933	9 A.M.	Mar	27	1933	Mar	29	1933	Deed to March 29th 1933 (W.D. 141)			408-9-10
Hollingshead	G. W.			J. L. Hoover	Apr.	2	1919	2 P.M.	Apr.	1	1919	Apr.	2	1919		Deed	30	238
"	Geo. W.			The Milledgeville Bk. Co.	Apr.	14	1919	8 A.M.	Apr.	8	1919	Apr.	14	1919	Real Estate	Mtg.	33	311
"	Geo. W.			Exchange Bank	Jan.	17	1920	2 P.M.	Jan.	16	1920	Jan.	17	1920	Real Estate	Mtg.	33	588-89
"	G. W. Jr.			The Milledgeville Bk. Co.	Jan	31	1934	9 A.M.	Dec	24	1921	Jan	31	1934	Real Estate, sawmill outfit	Mtg.	50	585
"	George W.			Fund Bank Commission	April	12	1934	2 P.M.	April	7	1934	April	12	1934	Deed to March 29th 1933 (W.D. 141)			585-6
"	George W.			The Federal Land Bank of Columbia	"	"	"	"	"	7	"	"	"	"	Deed to March 29th 1933 (W.D. 141)			83-84
"	L. W.			Cleveland-Ocean Lumber Co.	Nov	10	1937	9 A.M.	Oct	23	1936	Nov	10	1937	Timber in Walkerston county	cont'd	57	42
"	G. W.			W. B. Williams & Sons	May	15	1943	"	May	12	1942	May	15	1943	615 acs Land			47 469
"	G. W.			Maxwell Brothers Inc	Oct	19	"	9 A.M.	Oct	18	"	Oct	19	"	112 acs Land	clk-note		67 551-2

Filing Docket and General Index to Realty Deeds and Mortgages—GRANTORS

Refer to SUB-INDEX in front portion of Book for Alphabetical Arrangement and Page Reference to Names in this Index

Cott Patented Index Systems. Owned and manufactured by Walker, Evans & Cogswell Co., Charleston, S. C.

GRANTORS
FAMILY NAMES

GIVEN NAMES
A B C D E F G H

GIVEN NAMES
I J K L M N O

GIVEN NAMES
P Q R S T U V W X Y Z

GRANTEES

DATE OF FILING

Month Day Year Hour M

DATE OF INST'MT

Month Day Year

DATE OF RECORD

Month Day Year

LOCATION OF PROPERTY OR
OTHER DESCRIPTION

Kind of
Inst'mt

Book

Page

Hollinshead, Geo W.			American Felt & Tire Co. Inc.	Oct 19 1943	9	Oct 18 1943	Oct 19 1943	112 Acre 615 Acre.	Deed	67	552
"	Geo W.		The Merchants-Farmers Bank	Dec 16 1943		Dec 15 1943	Dec 16	615 Acre Land Luck-Plane	S-D	67	596-7
"	Geo W.		The Merchants-Farmers Bank	June 15 1944		June 13 1944	June 15 1944	2 24 1/2 Acre swampy land	S-D	74	138-9
"	Geo W.		The Merchants-Farmers Bank	Feb 17 1945		Feb 13 1945	Feb 17 1945	1/2 Acre swampy land	(Use)	74	291
"	George W.		W.L. Cornish	Dec 30 1946	9	Dec 28 1946	Dec 30 1946	Tract of Land in 5th Land Dist	Deed	77	229
"	B. W.		The Merchants-Farmers Bank	Jan 18 1947		Jan 17 1947	Jan 18 1947	Tract of Land in Baldwin & Wilkinson Co.		77	552-3
"	B. W.		"	Mar 17 1948		Feb 18 1948	Mar 17 1948	1920 Acre Land in Baldwin & Wilkinson Co.		77	552-3
"	B. W.		Tidewater Plywood Co	Aug 9	4	Jan Dec 23 1946	Aug 10	2300 Acre Land in	Deed	80	19-22
"	G. W.		J. T. Roberson	Nov 2 1954	9	Oct 30 1954	Nov 2 1954	1020 acres 5th Land Dist	Deed	93	161-2
"	George, Sr.		Alton O. Hedges	May 7 1955		May 5 1955	May 9 1955	7.5 acres Baldworth Dist	TIMBER DEED	93	300
"	George W. Sr per app.		Clara R. Hollinshead	Apr 30 1956	9	Apr 2 1956	May 4 1956	1700 Acres, Baldwin & Wilkinson & other property	Deed	96	11-13
"	Clara R. per executor		Mae H. Hammond, et al	Aug 7 1979	9:30	June 19 1979	Aug 7 1979	1205 acres - Baldwin & Wilkinson Co.	Deed	151	339-341
"	"	"	Clara H. Meadows, et al	"	"	June 19 1979	"	"	"	"	"
"	"	"	Ruth H. Bargeron, et al	"	"	June 19 1979	"	"	"	"	"
"	"	"	Frances H. Johnson, et al	"	"	June 19 1979	"	"	"	"	"
"	"	"	Elizabeth H. Cassell, et al	"	"	June 19 1979	"	"	"	"	"

Filing Docket and General Index to Realty Deeds and Mortgages — GRANTORS

REG. U. S. PAT. OFFICE *Cott* County Indexes Since 1888
An Identifying Trade Mark

Open at Proper Tab according to First Letter or Letters of Name and refer to Buff Sub-Index sheet for page reference.

COTT FAMILY NAME INDEX No. 1-SPLIT © 1968
Made By The Cott Index Company, Columbus, Ohio
Mfg. Cott Patent Index Systems

(71)

GRANTORS FAMILY NAMES	GIVEN NAMES ABCDEFGH	GIVEN NAMES IJKLMNO	GIVEN NAMES PQRSTUVWXYZ	GRANTEES	DATE OF FILING				DATE OF INSTRUMENT			DATE OF RECORD			LOCATION OF PROPERTY OR OTHER DESCRIPTION	KIND OF INST.	BOOK	PAGE
					Month	Day	Year	Hr. M.	Month	Day	Year	Month	Day	Year				
Hollinshead,	George	W., Jr.	et al	Mar H. Hammond, et al	Aug	7	1979	9:30 am	June	19	1979	Aug	7	1979	1205 acres - Baldwin & Wilkinson Co.	Deed	151	339-341
"	"	"	"	Clara H. Meadows, et al	"	"	"	"	"	"	"	"	"	"	"	"	"	"
"	"	"	"	Ruth H. Barger, et al	"	"	"	"	"	"	"	"	"	"	"	"	"	"
"	"	"	"	Frances H. Johnson, et al	"	"	"	"	"	"	"	"	"	"	"	"	"	"
"	"	"	"	Elizabeth H. Cassell, et al	"	"	"	"	"	"	"	"	"	"	"	"	"	"
"	Clara R.			George W. Hollinshead, Jr.	Feb	15	1983	9 am	Aug	3	1973	Feb	15	1983	2 tracts - Baldwin & Wilkinson Counties	WD	163	712-714
"	George W., Jr.	et al	^{indiv} ^{co-co-} ^{contor}	George W. Hollinshead, Jr.	Feb	15	1983	9 am	-	-	-	Feb	15	1983	2 Tracts - Baldwin & Wilkinson Co.	Deed	163	715-716
"	Clara Richardson		^{per} ^{executors} ^{et al}	George W. Hollinshead, Jr.	"	"	"	"	"	"	"	"	"	"	"	"	"	"
"	George W. Jr.			Archie Arrington	Feb	15	1983	9 am	Feb	11	1983	Feb	15	1983	200 acres - 328 th J.M. Dist.	WD	163	724-726
"	George W., Jr.	et al		Jim H. & Chester R. Purcell	Feb	15	1983	9 am	Feb	11	1983	Feb	15	1983	divers property - Baldwin & Wilkinson Co.	WD	163	728-729
"	George W., Jr.	et al		Jim H. & Chester R. Purcell	Feb	15	1983	9 am	Feb	11	1983	Feb	15	1983	Tract - Baldwin & Wilkinson Co.	^{Conveyance} WD	163	730-731
"	George W. Jr. & Margaret D.			Exchange Bank	Nov	19	1987	1:20 pm	Nov	19	1987	Nov	25	1987	64.25 acres - Baldwin & Wilkinson	^D SD	182	287-288
"	George W. Jr. & Margaret D.			Wildwood Acres	Feb	26	1988	4:10 pm	Feb	26	1988	Mar	1	1988	trust - 22190 & 191 ^{Belara km of} ^{Easement} ^{Abstracts} ^{& Restrictions}	WD	183	270-275
"	George W. Jr. & Margaret D.			J. Robert Purcell	Feb	26	1988	4:10 pm	Feb	26	1988	Mar	1	1988	2.6 acres - Wildwood Subdivision; 322 th J.M.D.	WD	183	277
"	George W. Jr. & Margaret D.			Larry D. Massey	May	6	1988	9 am	Apr	12	1988	May	13	1988	5.66 acres - Wildwood Acres Sub; 328 th J.M.D.	WD	184	161
"	George W. Jr. & Margaret D.			George W., Jr. & Margaret D. Hollinshead	July	22	1988	9 am	June	22	1988	July	26	1988	4.18 acres - 328 th J.M.D.	^{Court} ^{Sequestration} Deed	184	739
"	George W. Jr. & Margaret D.			Exchange Bank, Miami Springs	July	22	1988	9 am	June	22	1988	July	26	1988	4.18 acres - 328th J.M.D. Sept 11, 1988	Deed 184	740	741

Filing Docket and General Index to Realty Deeds and Mortgages — GRANTORS

(71)

REG. U. S. PAT. OFFICE *Chas. McCott* County Indexes Since 1888 An Identifying Trade Mark

Open at Proper Tab according to First Letter or Letters of Name and refer to Buff Sub-Index sheet for page reference.

COTT FAMILY NAME INDEX No. 1-SPLIT © 1949 Made By The Cott Index Company, Columbus, Ohio Mfg. Cott Patent Index Systems

GRANTORS FAMILY NAMES	GIVEN NAMES ABCDEFGH	GIVEN NAMES IJKLMNO	GIVEN NAMES PQRSTUVWXYZ	GRANTEES	DATE OF FILING				DATE OF INSTRUMENT			DATE OF RECORD			LOCATION OF PROPERTY OR OTHER DESCRIPTION	KIND OF INST.	BOOK	PAGE
					Month	Day	Year	Hr. M.	Month	Day	Year	Month	Day	Year				
Hollenshead	George W., Jr. & Margaret D.			Larry S. Massey, II	Nov	8	1988	9 am	Oct	27	1988	Nov	10	1988	Lot # 12 R 5.5 acres - 328 th LMD	WD	186	473
"	George W., Jr. & Margaret D.			Pamela C. Daniel	June	21	1989	2:10 pm	June	15	1989	June	22	1989	Lot # 6 L 1.58 acres - 328 th LMD	WD	189	737- 738
"	George W., Jr.			Brian Craig Peavy	June	23	1989	10:25 am	Dec	18	1985	June	27	1989	134.4 acres - Wickliffe & Baldwin Co.	WD	190	7- 8
"	George W., Jr. & Margaret D.			Robert W. Williams	June	26	1989	4:35 pm	June	23	1989	June	27	1989	Lot # 10 R 2.82 acres - Wilwood Acres Sub.	WD	190	23- 24
"	George W., Jr. & Margaret D.			Wickliffe Co., Inc	July	4	1989	4:36 pm	May	3	1989	July	10	1989	5.12 acres; Lot 190 & 191; 331 st LMD	WD	190	122- 124
"	George W., Jr. & Margaret D.			Jones & Regina M. Ganger	July	10	1989	9 am	July	3	1989	July	13	1989	2.02 ac. 328 th LMD Lot # 8 L - Wilwood Acres Sub	WD	190	193- 194
"	George W., Jr. & Margaret D.			Edward A. Caricci	Aug	11	1989	9 am	Aug	9	1989	Aug	14	1989	Lot # 4, R, 5R, 6R & 7R - Wilwood Acres 328 th LMD	WD	190	564- 566
"	George W., Jr. & Margaret D.			Gerald & Diane Archer	Aug	15	1989	9 am	July	28	1989	Aug	16	1989	0.15 acre - 328 th LMD - Wilwood Acres	WD	190	590- 592
"	George W., Jr. & Margaret D.			Donald Edward & Jennifer June Cornwell	Sept	8	1989	9 am	Sept	6	1989	Sept	11	1989	Lot # 2 L - 328 th LMD - Wilwood Acres	WD	191	49
"	George W., Jr. & Margaret D.			Larry S. Massey, II	Mar	2	1990	9 am	Feb	20	1990	Mar	7	1990	Lot # 11 R; 328 th LMD - Wilwood Acres	WD	193	425
"	George W., Jr. & Margaret D.			Jennifer Purcell et al	Mar	16	1990	9 am	Mar	-	1990	Mar	20	1990	Lot # 3-L & 4-L; Wilwood Acres Sub	WD	193	533- 534
"	"	"	"	Joe Jones et al	"	"	"	"	"	"	"	"	"	"	"	"	"	"
<i>Erma</i> <i>Se grantee</i>	George W., Jr. & Margaret D.			Wilwood Acres	Nov	19	1990	9 am	Nov	15	1990	Nov	22	1990				
"	George W., Jr. & Margaret D.			Larry S. Massey	July	5	1990	9 am	June	29	1990	July	5	1990	0.23 acres - 5 th LMD	WD	195	26- 27
"	George W., Jr. & Margaret D.			Pamela C. Posnam	July	18	1990	9 am	July	12	1990	July	19	1990	Lot # 5 L 1.75 acres - 328 th LMD - Wilwood Acres Sub.	WD	195	137- 139
"	George W., Jr. & Margaret D.			Edward A. Caricci	July	20	1990	9 am	June	29	1990	July	25	1990	328 th LMD Lots - Wilwood Acres Sub	WD	195	184

This Index approved and adopted for use in the Counties of Georgia pursuant to the Act approved August 8, 1916, providing for uniform records throughout the State.

Filing Docket and General Index to Realty Deeds and Mortgages—GRANTORS

Refer to SUB-INDEX in-front portion of Book for Alphabetical Arrangement and Page Reference to Names in this Index

Cott Patented Index Systems. Owned and manufactured by Walker, Evans & Cogswell Co., Charleston, S. C.

N. B.—This system of indexing is patented, and same covers both the Sub-Index and sheets comprising the General Index. The Loose Leaf Binder is also patented, both being the patents of C. M. COTT, Walker, Evans & Cogswell Co., of Charleston, S. C., are owners of these patents and furnish these Sheets and Binders in North Carolina, South Carolina, Georgia, Florida, and Alabama.

GRANTORS FAMILY NAMES	GIVEN NAMES A B C D E F G H	GIVEN NAMES I J K L M N O	GIVEN NAMES P Q R S T U V W X Y Z	GRANTEES	DATE OF FILING				DATE OF INST'MT			DATE OF RECORD			LOCATION OF PROPERTY OR OTHER DESCRIPTION	Kind of Inst'mt	Book	Page
					Month	Day	Year	Hour M	Month	Day	Year	Month	Day	Year				
Wahke	Ma Ruth et al			Allen Davidson	Sept	11	1924	2 P.M.	Sept	9	1924	Sept	15	1924	1/3th interest in 20 1/2 acs.	Q.D.	40	287
"	Mr M. E.			Mr Lou a. Giddell	July	22	1958	4 P.M.	June	14	1958	July	23	1958	4 lots in donnell	60	99	276
"	Mr Lucy Shepherd et al			Man T. Shepherd	May	2	1966	4 P.M.	Apr	-	1966	May	3	1966	6 acs 37th St. N. M.	WD	110	406-7
"	Mrs. Shirley D. et al			Mrs. Ruby J. Grayman	May	10	1967	9 A.M.	April	-	1967	May	10	1967	Real or personal property in Wilkes Co.	Pgd	112	411
"	Mrs. Lucy Shepherd, et al.			L. J. Stapleton, et al.	May	13	1967	11 A.M.	May	13	1967	May	13	1967	6 acres in 327th (Dorinton) S. M. Dist.	WD	112	429
"	Mrs. Lucy Shepherd, et al.			Mrs. Edna E. Stapleton, et al.	"	"	"	"	"	"	"	"	"	"	"	"	"	"
"	Mrs. Shirley Temples et al			Bethel Corporation	Nov.	20	1975	9 A.M.	Nov.	16	1975	Nov.	20	1975	97 acs. 5th Land Dist.	WD	136	12-13

Filing Docket and General Index to Realty Deeds and Mortgages—GRANTORS

Refer to SUB-INDEX in front portion of Book for Alphabetical Arrangement and Page Reference to Names in this Index

GRANTORS FAMILY NAMES	GIVEN NAMES ABCDEFGHIJ	GIVEN NAMES JKLMNO	GIVEN NAMES PQRSTUVWXYZ	GRANTEES	DATE OF FILING				DATE OF INSTRUMENT			DATE OF RECORD			LOCATION OF PROPERTY OR OTHER DESCRIPTION	KIND OF INST MT	BOOK	PAGE
					MONTH	DAY	YEAR	HR. M.	MONTH	DAY	YEAR	MONTH	DAY	YEAR				
Hudson,			W. R.	W. R. Hudson											Deed	F	486	
"	David			Sarah Wheeler											"	A	486	
"	J. T. Graves			Martha Graves											"	A	707	
"	J. R.			Solomon Ward + Beall											"	A	209	
"	Gas. J.			J. R. Beall											"	A	212	
"	J. T. adm.			Joseph Hancock											"	C	734	
"	James J.			David A. McCook											"	C	7	
"	J. J.			R. E. Hatfield											"	B	33	
"			R. E.	N. A. Carswell											"	A	523	
"		J.		N. A. Carswell											"	A	346	
"		J.		N. A. Carswell											"	A	347	
"		J.		E. Cummings											"	A	365	
"		J.		Joel Deese											"	A	367	
"		J.		Joel Deese											"	A	367	
"		J.		Joel Deese											"	A	359	
"		J.		Jacob Shepherd											"	A	306	

Filing Docket and General Index to Realty Deeds and Mortgages—GRANTORS

Cott Patented Index Systems.
Manufactured by Geo. D. Barnard Sta. Co., St. Louis, Mo.

(83)

Refer to SUB-INDEX in front portion of Book for Alphabetical Arrangement and Page Reference to Names in this Index

GRANTORS FAMILY NAMES	GIVEN NAMES ABCDEFGHIJ	GIVEN NAMES JKLMNO	GIVEN NAMES PQRSTUVWXYZ	GRANTEES	DATE OF FILING				DATE OF INSTRUMENT			DATE OF RECORD			LOCATION OF PROPERTY OR OTHER DESCRIPTION	KIND OF INST'MT	BOOK	PAGE
					MONTH	DAY	YEAR	HR. M.	MONTH	DAY	YEAR	MONTH	DAY	YEAR				
Hudson,		J. J. adm.		Elizabeth Stubbs											Deed	C	176	
"		J. J.		Henry Messer											"	A	26	
"		Mrs M.		W. A. Jones					Jan. 7	1895	Feb. 28	1895			"	N.	401-2	
"		Martha		Newton Sanders					Feb. 14	1883	Feb. 11	1898			"	R.	185	
"			W. N.	Mrs D. I. Fitzpatrick					Dec. 2	1897	Feb. 11	1898			"	L.	400	
"		Josaphine		W. N. Hudson					Oct. 13	1882	Feb. 11	1898			"	R.	183	
"		Josaphine		D. I. Fitzpatrick					Dec. 21	1883	Feb. 11	1898			"	R.	183-4	
"		Malissa		W. N. Hudson					Nov. 17	1891	Feb. 11	1898			"	R.	182	
"		J. R.		D. P. Holliman	Aug. 11	1914	2 P.M.		Aug. 11	1914	Aug. 11	1914			<i>satisfied</i>	M. Deed	20 588	
"		J. J.		J. Shepherd	June 14	1909	8am.		Nov. 14	1856	June 14	1909				Deed	13 244	
"		J. R.		J. D. Bloodworth & L. C. Hall	Dec. 13	1910	8am.		Aug. 19	1910	Dec. 13	1910				Deed	17 437-8	
"		J. R.		M. B. Holland	Mar. 7	1913	8am.		Mar. 4	1908	Mar. 8	1913				"	2 343	
"		J. R. C. H. S. J. & Sula		A. E. Fountain	Mar. 23	1915	2pm.		Jan. 5	1900	Mar. 23	1915				"	23 463	
"			S. J.	Mrs. A. E. Fountain	Nov. 23	1920	8am.		Oct. 1	1902	Nov. 23	1920				"	29 515-16	
"		J. R.		W. L. Snow	Jan. 25	1917	2pm.		Jan. 18	1917	Jan. 25	1917				"	2 399	

Filing Docket and General Index to Realty Deeds and Mortgages—GRANTORS

Refer to SUB-INDEX in front portion of Book for Alphabetical Arrangement and Page Reference to Names in this Index

Cott Patented Index System. Owned and manufactured by Walker, Evans & Cogswell Co., Charleston, S. C.

N. B.—This system of indexing is patented, and same covers both the Sub-Index and sheets comprising the General Index. The Loose Leaf Binder is also patented, both being the patents of C. M. COIT, Walker, Evans & Cogswell Co., of Charleston, S. C., are owners of these patents and furnish these Sheets and Binders in North Carolina, South Carolina, Georgia, Florida and Alabama.

GRANTORS FAMILY NAMES	GIVEN NAMES A B C D E F G H	GIVEN NAMES I J K L M N O	GIVEN NAMES P Q R S T U V W X Y Z	GRANTEES	DATE OF FILING				DATE OF INST'MT			DATE OF RECORD			LOCATION OF PROPERTY OR OTHER DESCRIPTION	Kind of Inst'mt	Book	Page
					Month	Day	Year	Hour M	Month	Day	Year	Month	Day	Year				
Hudson	Mr J. B.			J. Timothy Ettridge	Nov	2	1925	2 p.m.	Nov	2	1925	Nov	4	1925	48 acres, 4th Dist.	W.D.	40	430
"	Mr Dara.			The Milledgeville Lighting Co.	May	24	1924	2 p.m.	June	14	"	May	26	1926	60 acres, 5th Dist. Right-of-way - Easement.	W.D.	41	97-8
"	Mr Dara.			"	"	"	"	"	"	"	"	"	"	"	130 acres, 5th Dist. Right-of-way. Easement.	W.D.	41	98
"	J. R.			Mrs Minnie Bloodworth ^{children}	Jan	30	1928	2 p.m.	Oct	14	1917	Jan	30	1928	part of land lot # 91 and part of the Hudson ^{place}	W.D.	46	28
"	J. L.			Nirgil Cummins	Feb	4	1929	"	Nov	20	1924	Feb	4	1929	103 acres, 4th Dist. North half B.K. Hall place	W.D.	44	115
"	Glover et al			Secretary of Agriculture	Apr	11	1931	"	March	19	1931	Apr	17	1931	1931 Lease of J. R. Wood ^(Easement) 28500	W.D.	43	447
"	J. M. et al			J. C. Jones	June	27	"	"	June	25	"	June	27	"	28 acres, 328th Dist.	W.D.	44	309
"	Florida et al			J. C. Jones	"	"	"	"	"	"	"	"	"	"	"	W.D.	44	309
"	J. M. et al			J. F. Jones	Feb	9	1932	2 p.m.	Dec	5	1929	Feb	11	1932	66 1/2 acres Lot # 110, 5th Dist	W.D.	44	344
"	Florida et al			"	"	"	"	"	"	"	"	"	"	"	"	W.D.	44	344
"	Florida			Mrs J. F. Jones	"	"	"	"	Feb	9	1932	"	"	"	"	quit claims	50	281
"	Florida			J. C. Jones	"	"	"	"	"	"	"	"	"	"	28 acres, 328th Dist	quit claims	50	282
Hudson	J. R.			Bloodworth & Bloodworth	Aug	4	1910	2 p.m.	Nov	4	1910	Aug	5	1910		Deed	13	406-7
"	Dora			J. B. Barwick	Dec	21	1915	11 a.m.	Oct	30	1915	Dec	21	1915		Deed	20	249
"	David			David Hudson					Dec	31	1869	Feb	28	1870	Homestead Per Platte	H.S.	a	15-2
"	J. J. Instice et al			W J Orbe	July	15	1941	11:45 2:44	Feb	10	1867	July	15	1864	12 1/2 Acre Land 4th Land Dist	Deed	67	160

Filing Docket and General Index to Realty Deeds and Mortgages — GRANTORS

COTT FAMILY NAME INDEX No. 1-Split
Copyright 1933 A122569

Open at Proper Tab according to First Letter or Letters of
Name and refer to Buff Sub-Index sheet for page reference.

Made by The Cott Index Company, Columbus, Ohio
Foote & Davies, Inc., Atlanta, Georgia

(83)

GRANTORS FAMILY NAMES	GIVEN NAMES ABCDEFGHIJ	GIVEN NAMES KLMNO	GIVEN NAMES PQRSTUVWXYZ	GRANTEES	DATE OF FILING				DATE OF INSTRUMENT			DATE OF RECORD			LOCATION OF PROPERTY OR OTHER DESCRIPTION	KIND OF INST.	BOOK	PAGE
					Month	Day	Year	Hr. M.	Month	Day	Year	Month	Day	Year				
Hudson	Debbie Luann	B.		Margaret Kathy Brewer et al	Jan	28	1971	3 PM	Nov	-	1971	Jan	28	1971	186 over 327th dist. 1st.	WD	124	263 264
"	"	"		Royce Emory Brewer et al	"	"	"	"	"	"	"	"	"	"	"	"	"	"
"	"	"		Bertha Mae Brewer et al	"	"	"	"	"	"	"	"	"	"	"	"	"	"
"	"	"		Donna Marie Brewer et al	"	"	"	"	"	"	"	"	"	"	"	"	"	"
"	"	"		Robert Don Vappalatt et al	"	"	"	"	"	"	"	"	"	"	"	"	"	"
"	"	"		Wynne Estelle B. Johnson et al	"	"	"	"	"	"	"	"	"	"	"	"	"	"
"	Mary Grace	et al		D. C. Hardin	Nov	10	1972	4 PM	Nov	10	1972	Nov	10	1972	Tract in 331st. S.M. District	WD	126	480- 482
"	J. M.	et al		J. Richard Hudson	Dec	18	1972	2 PM	Dec	-	1972	Dec	18	1972	Tract in McIntyre	Grant Claim	R6	695 696
"	Mrs. Ruby H.	et al		" " "	"	"	"	"	"	"	"	"	"	"	"	"	"	"
"	J. Richardson			Wilkinson County Bank III et al	Mar	2	1973	7 PM	Feb	26	1973	Mar	2	1973	Whitfield Sept 1973 to 1988 1/2 KRB			261 363
"	J. Richard			George Henry Canswell	July	18	1975	4:30 PM	July	18	1975	July	18	1975	Tract Town of McIntyre	WD	134	560-1
"	"	"		Margaret Ann DePau Canswell	"	"	"	"	"	"	"	"	"	"	"	"	"	"
"	Luerinnia B.			Mrs. H.E. Johns	Jan	16	1976	3:45 PM	Jan	15	1976	Jan	16	1976	Lat. Pine Crest Heights 1977 DPB			139 705-7
"	Henry	et al		Southeastern Cabinet Co.	Aug	33	1976	3:30 PM				Aug	23	1976	Lat. Pine Crest Heights	Material List	140	259
"	Luerinnia B.	et al		" " "	"	"	"	"				"	"	"	"	"	"	"
"	Luerinnia B.			of Georgia Dixie Finance Corp.	May	4	1977	10:30 am	Apr	29	1977	May	4	1977	Lat. Pine Crest Heights			636- 637
"	Luerinnia B.			The Wilkinson County Bank	Feb	14	1978	3:30 PM	Feb	10	1978	Feb	14	1978	Lat. Pine Crest Heights			699- 701

Filing Docket and General Index to Realty Deeds and Mortgages — GRANTORS

(83)

COTT FAMILY NAME INDEX No. 1-Split
Copyright 1933 A122559

Open at Proper Tab according to First Letter or Letters of Name and refer to Buff Sub-Index sheet for page reference.

REG. U. S. PAT. OFFICE *ChamCott* County Indexes Since 1888
An Identifying Trade Mark

GRANTORS FAMILY NAMES	GIVEN NAMES ABCDEFGH	GIVEN NAMES IJKLMNO	GIVEN NAMES PQRSTUVWXYZ	GRANTEES	DATE OF FILING				DATE OF INSTRUMENT			DATE OF RECORD			LOCATION OF PROPERTY OR OTHER DESCRIPTION	KIND OF INST.	BOOK	PAGE
					Month	Day	Year	Hr. M.	Month	Day	Year	Month	Day	Year				
Hudson	Luevinia B.			Morris State Bank	Mar.	20	1979	am	Mar.	19	1979	Mar.	20	1979	Lot Pine Crest Subdiv. #9, 1983	SPS	148	689-690
"	Luevinia B.			Wilkinson County Bank	Mar.	23	1979	PM	Mar.	23	1979	Mar.	23	1979	Subdiv. #4 of Subdiv. #14, 1983	SPS	148	690-691
"	Luevinia B.			The Morris State Bank	Oct	23	1980	am	Oct	21	1980	Oct	23	1980	Tract - 327 th Stm Dist	SP	155	429-430
"	Dovie Luevinia B.			Mrs. Mary Louise Brewer et al	Oct	14	1982	am	Nov	-	1977	Oct	14	1982	186 acres - 327 th Luvina Stm D	WD	162	676-677
"	"	"	"	Dovie Luevinia B. Hudson et al	"	"	"	"	"	"	"	"	"	"	"	"	"	"
"	"	"	"	John Clarence Brewer et al	"	"	"	"	"	"	"	"	"	"	"	"	"	"
"	"	"	"	Lerner Wilson Brewer et al	"	"	"	"	"	"	"	"	"	"	"	"	"	"
"	"	"	"	Willie Clyde Brewer III et al	"	"	"	"	"	"	"	"	"	"	"	"	"	"
"	"	"	"	Virginia Ann B. Hatliff et al	"	"	"	"	"	"	"	"	"	"	"	"	"	"
"	"	"	"	Margaret Kathy Brewer et al	"	"	"	"	"	"	"	"	"	"	"	"	"	"
"	"	"	"	Royce Emory Brewer et al	"	"	"	"	"	"	"	"	"	"	"	"	"	"
"	"	"	"	Bertla Mae Brewer et al	"	"	"	"	"	"	"	"	"	"	"	"	"	"
"	"	"	"	Donna Marie Brewer et al	"	"	"	"	"	"	"	"	"	"	"	"	"	"
"	"	"	"	Robert Don Happoldt et al	"	"	"	"	"	"	"	"	"	"	"	"	"	"
"	"	"	"	Wynn Constance B. Johnson et al	"	"	"	"	"	"	"	"	"	"	"	"	"	"
"	Luevinia B.			Morris State Bank	Jan	19	1983	am	Jan	18	1983	Jan	19	1983	2 Hatliff Subdiv. #84	SPS	148	524-525
"	Luevinia B.			Clara Fisher et al and Percy Miller, Jr. et al	May	12	1983	am	May	10	1983	May	18	1983	327 th Stm Dist Lot # "J" (Bis. A shell subdivision)	WD	164	542

Filing Docket and General Index to Realty Deeds and Mortgages — GRANTORS

REG. U. S. PAT. OFFICE *Cott* County Indexes Since 1888 An Identifying Trade Mark

Open at Proper Tab according to First Letter or Letters of Name and refer to Buff Sub-Index sheet for page reference.

COTT FAMILY NAME INDEX No. 1-SPLIT © 1948 Made By The Cott Index Company, Columbus, Ohio Mtg. Cott Patent Index Systems

	GRANTORS FAMILY NAMES	GIVEN NAMES ABCDEFGH	GIVEN NAMES IJKLMNO	GIVEN NAMES PQRSTUVWXYZ	GRANTEES	DATE OF FILING				DATE OF INSTRUMENT			DATE OF RECORD			LOCATION OF PROPERTY OR OTHER DESCRIPTION	KIND OF INST.	BOOK	PAGE
						Month	Day	Year	hr. M.	Month	Day	Year	Month	Day	Year				
	Hudson	Luevinnia B.	(Mrs Hudson)	(Mrs Luevinnia)	John B. & Donna C. Bolt	Aug	17	1983	9 am	Aug	15	1983	Aug	27	1983	Lot #1, Block C; Pin Cusht Heights	W.D.	165	502
	"	J. Richard			Wilkinson County	Jan	17	1984	4:30 pm	March	9	1978	Jan	27	1984	PR 2216 (1)	Rw D	167	155- 156
	"	Luevinnia B.	(Mrs Luevinnia)	(Mrs Hudson)	John B. & Donna C. Bolt	March	2	1984	2:15 pm	March	2	1984	March	12	1984	lot, city of Madantye	W.D.	167	538
	"	Glover M.			Ruby H. Hudson	Sept	25	1986	11:30 am	Sept	19	1986	Sept	25	1986	3 tracts being Mcstatye	Deed of Robert Case	177	138- 139
	"	Ruby			La. Power Company	Sept	3	1987	9 am	Aug	19	1987	Sept	3	1987	Right of way	meat	181	512
	"	Robert E. & Donna J.			First Family Financial Services of Ga. Inc.	Jan	25	1988	9 4m	Jan	21	1988	Jan	26	1988	Lot TW-4; Sec. 8; Tract C; 1505th Hwy	D 30	182	767- 768

This Index approved and adopted for use in the Counties of Georgia pursuant to the Act approved August 8, 1916, providing for uniform records throughout the State.

Filing Docket and General Index to Realty Deeds and Mortgages—GRANTORS

Refer to SUB-INDEX in front portion of Book for Alphabetical Arrangement and Page Reference to Names in this Index

Cott Patented Index Systems. Owned and manufactured by Walker, Evans & Cogswell Co., Charleston, S. C.

N. B.—This system of indexing is patented, and same covers both the Sub-Index and sheets comprising the General Index. The Loose Leaf Binder is also patented, both being the patents of C. M. COTT, Walker, Evans & Cogswell Co., of Charleston, S. C., are owners of these patents and furnish these Sheets and Binders in North Carolina, South Carolina, Georgia, Florida and Alabama.

GRANTORS FAMILY NAMES	GIVEN NAMES ABCDEFGHIJ	GIVEN NAMES IJKLMNO	GIVEN NAMES PQRSTUVWXYZ	GRANTEES	DATE OF FILING				DATE OF INST'MT			DATE OF RECORD			LOCATION OF PROPERTY OR OTHER DESCRIPTION	Kind of Inst'mt	Book	Page
					Month	Day	Year	Hour	Month	Day	Year	Month	Day	Year				
Hoff	Mr	Sadie a.		P. A. Gills	Dec	4	1925	3.00	Dec	4	1925	Dec	4	1925	100 acres, Ramoth Dist	Deed	41	15
"	Mr	Sadie		Georgia Southern Power Co.	"	18	1926	2.00	Sept.	2	1926	"	24	1926	100 foot strip, Lot #12, 5th Dist.	Easement	41	212
"		Berta Blossworth		George Blossworth	Sept	13	1932	2.00	Feb	18	1918	Sept	19	1932	1/4 und. interest in 150 acres, 3rd Dist	WD	50	362-3
Huff	Mrs.	Birdie B.		D. A. Bloodworth	Apr.	7	1916	2.00	Mar.	23	1916	Apr.	7	1916		Deed	25	56-7
"	Mr.	Sadie		Georgia Power Co.	Oct	4	1943	9.00	Aug	25	1943	Oct	11	1943	Right of Way	Easement	67	538
"	Mrs	Sadie		S. R. Owen et al	Mar	8	1944	"	Feb	23	1944	Mar	8	1944	100 acres in Ramoth Dist	WD	70	144
"	"	"		H. C. Nixon et al	"	"	"	"	"	"	"	"	"	"	"	"	"	"
"	Mr.	Mamie et al		R. F. Gibbs	Jan	27	1945	6.00	Jan	25	1945	Jan	27	1945	50-acre land in Ramoth Dist	Deed	74	274-1
"	Mr	Mamie T. et al		W. F. Belate et al	Dec	4	1956	9.00	Dec	3	1956	Jan	5	1956	50 acres 3rd Dist, Ramoth	WD	76	247
"	Mr	"		W. J. Gross et al	"	"	"	"	"	"	"	"	"	"	"	"	"	"
"	Kenneth E.			Southern Discount Co. of Ga.	Dec.	6	1976	9.00	Nov.	30	1976	Dec.	6	1976	Lot #12, 5th Dist, 1977	Deed	141	210-212
"	Kenneth E. et al			Sub of Millidgeville	Feb.	2	1977	9.00	Jan.	21	1977	Feb.	2	1977	Lot #12, 5th Dist, 1977	Deed	141	212
"	Wilda Lynn et al			"	"	"	"	"	"	"	"	"	"	"	"	"	"	"
"	Kenneth E.			Southern Discount Co. of Ga.	Feb.	11	1977	9.00	Nov.	30	1976	Feb.	11	1977	Lot - Holiday Hills	SD	142	13-15
"	Kenneth E.			William E. Brannan	Oct	26	1981	1.15	Oct	16	1981	Oct	26	1981	Lot - Holiday Hills	WD	159	283

This Index approved and adopted for use in the Counties of Georgia pursuant to the Act approved August 8, 1916, providing for uniform records throughout the State.

Filing Docket and General Index to Realty Deeds and Mortgages—GRANTORS

Cott Patented Index Systems.

Manufactured by Geo. D. Barnard Sta. Co., St. Louis, Mo.

Refer to SUB-INDEX in front portion of Book for Alphabetical Arrangement and Page Reference to Names in this Index

See Page 100 front of this (87) one

GRANTORS FAMILY NAMES	GIVEN NAMES ABCDEFGHIJ	GIVEN NAMES KLMNO	GIVEN NAMES PQRSTUVWXYZ	GRANTEES	DATE OF FILING				DATE OF INSTRUMENT			DATE OF RECORD			LOCATION OF PROPERTY OR OTHER DESCRIPTION	KIND OF INST'MT	BOOK	PAGE
					MONTH	DAY	YEAR	HR. M.	MONTH	DAY	YEAR	MONTH	DAY	YEAR				
Holder,		Joe		W. J. Chambers											Deed	B	325	
"		Geo. W		Boss Lavender											"	B	255	
"		J. M.		A. Chambers											"	H	585	
"		Burrell + Geo.		John Lavender											"	A	605	
"		John		J. J. Hughes											"	B	67	
"		John		J. J. Hughes											"	B	170	
"		John		J. J. Hughes											"	B	240	
"		Thomas		Willy Holder											"	C	588	
"		J. K.		G. B. Burney											"	E	574	
"		Thomas M.		Rebecca Holder											"	A	558	
"		Thomas M.		Rebecca Holder											"	A	559	
"		Burrell		A. R. Brundage											"	A	567	
"		Thomas		Jane Holder											"	A	568	
"		Thomas		Jane Holder											"	A	571	
"		Thomas		Louisa Meadows											"	A	580	
"		Rebecca		Green B. Burney											"	A	632	

Filing Docket and General Index to Realty Deeds and Mortgages—GRANTORS

Cott Patented Index Systems.
Manufactured by Geo. D. Barnard Sta. Co., St. Louis, Mo.

(87)

Refer to SUB-INDEX in front portion of Book for Alphabetical Arrangement and Page Reference to Names in this Index

GRANTORS FAMILY NAMES	GIVEN NAMES ABCDEFGH	GIVEN NAMES IJKLMNO	GIVEN NAMES PQRSTUWXYZ	GRANTEES	DATE OF FILING				DATE OF INSTRUMENT			DATE OF RECORD			LOCATION OF PROPERTY OR OTHER DESCRIPTION	KIND OF INST'MT	BOOK	PAGE
					MONTH	DAY	YEAR	HR. M.	MONTH	DAY	YEAR	MONTH	DAY	YEAR				
Holder,			W. M.	J. T. Lingo											Deed	B	699	
"	G. A.			Allen Holder											"	G	550	
"			Thomas	Jesse Holder											"	A	490	
"		Jesse		A. H. Brundage											"	A	490	
"			Thomas	W ^m & E. Bales											"	A	193	
"			Thomas	Jas. Hudson											"	A	240	
"			Thomas	Heirs of W ^m Holder											"	A	279	
"			Thomas	John Randall											"	A	743	
"		M. R.		John Lord											"	C	768	
"			Thomas	John M. Freeman					Oct. 23	1837	Dec. 19	1900			"	V	527-8	
"	Benj.			N. B. Rawls					Jan. 7	1889	May 26	1898			"	K.	292	
"	A.			A. M. Smith					Oct. 31	1891	Nov. 13	1891			"	L.	298-9	
"	Allie			B. K. Halder					Dec. 27	1896	Dec. 30	1896			"	K.	478-9	
"			Thomas	Central R. R. & Bk. Co.					Oct. 1	1841	May 15	1896			"	K.	267	
"	B. K.			English Johnston HCo.					Dec. 14	1903	Jan. 23	1903			"	H	309-10	
"	"			English Johnston ice					Jan. 18	1904	Nov. 22	1904			"	6	526-7	

This Index approved and adopted for use in the Counties of Georgia pursuant to the Act approved August 8, 1916, providing for uniform records throughout the State.

Filing Docket and General Index to Realty Deeds and Mortgages—GRANTORS

Cott Patented Index Systems.
Manufactured by Geo. D. Barnard Sta. Co., St. Louis, Mo.

Refer to SUB-INDEX in front portion of Book for Alphabetical Arrangement and Page Reference to Names in this Index

(87)

GRANTORS FAMILY NAMES	GIVEN NAMES ABCDEFGHIJ	GIVEN NAMES JKLMNO	GIVEN NAMES PQRSTUVWXYZ	GRANTEES	DATE OF FILING				DATE OF INSTRUMENT			DATE OF RECORD			LOCATION OF PROPERTY OR OTHER DESCRIPTION	KIND OF INST'MT	BOOK	PAGE
					MONTH	DAY	YEAR	HR. M.	MONTH	DAY	YEAR	MONTH	DAY	YEAR				
Holder,	B. K.			English Johnston & Co					Feb.	7	1902	Feb.	12	1902	Deed	W	636-7	
"	Allen + B. J.			W.R. Davis + Co.					Feb.	4	1902	Feb.	17	1902	"	W	640-1-2	
"	Ben			Sam Holder dr (col)					July	13	1885	Apr	16	1904	"	V	94	
"	Geo. W.			John R. Bell					Aug	12	1865	Mar	7	1904	"	X	363-4	
"	B. K.			English Johnston + Co.					Mar.	28	1905	Apr.	7	1905	"	Y	15	
"	B. K.			lands deeded to English Johnston Co.					Dec.	19	1906	Jan.	9	1907	platte	10	353	
"	Allen			Farmer Warehouse Co.	Feb.	18	1914	2 P.M.	Feb.	17	1914	Feb.	18	1914	M Deed	16	518-19	
"	Jane			Charity Taylor	Nov.	13	1911	8am.	Nov.	19	1901	Nov.	13	1911	Deed	17	467	
"	M. L.			James H. Snow	Oct.	10	1912	2pm.	Oct.	7	1912	Oct.	12	1912	"	21	333	
"	Gussie et al.			Joseph H. Davis.	Jan.	25	1915	8am.	Jan.	14	1915	Jan.	25	1915	"	20	200	
"	Allen			Farmers Warehouse Co.	Nov.	18	1915	8am.	Nov.	16	1915	Nov.	18	1915	"	23	527	
"	Ben			Zell Hicks.	June	6	1918	2pm.	June	18	1918	June	6	1918	"	29	318	
"	General + Lola Mae			H. E. Stevens.	Mar.	27	1920	2pm.	Mar.	26	1920	Mar.	27	1920	"	30	166	
"	Inet. et al			C. O. Bervy	May	24	1920	2pm.	Mar.	26	1920	May	24	1920	"	37	232	
"	allen			G. H. Richardson	Nov.	9	1907	2 P.M.	Nov.	7	1907	Nov.	12	1907	"	12	5	
"	B. O.			Home Andrews com. Co.	Feb.	12	1913		Feb.	12	1913	Feb.	27	1913	M.D.	19	293	

Filing Docket and General Index to Realty Deeds and Mortgages—GRANTORS

Cott Patented Index Systems.
Manufactured by Geo. D. Barnard Sta. Co., St. Louis, Mo.

(87)

Refer to SUB-INDEX in front portion of Book for Alphabetical Arrangement and Page Reference to Names in this Index

GRANTORS FAMILY NAMES	GIVEN NAMES ABCDEFGHIJ	GIVEN NAMES JKLMNO	GIVEN NAMES PQRSTUVWXYZ	GRANTEES	DATE OF FILING				DATE OF INSTRUMENT			DATE OF RECORD			LOCATION OF PROPERTY OR OTHER DESCRIPTION	KIND OF INST'MT	BOOK	PAGE
					MONTH	DAY	YEAR	HR. M.	MONTH	DAY	YEAR	MONTH	DAY	YEAR				
Holder	Allen			Jos. O. Snow.	Jan.	18	1909	2pm	Jan.	16	1909	Jan.	18	1909	deed	13	183	
"	Allen			Jos. O. Snow.	Jan.	25	1909	11am	Jan.	13	1909	Jan.	25	1909	"	2	247	
"	Mrs. M.			Mrs. M. Holder					July	5	1875	Aug.	2	1875	Hornstead Per Platte	H.S.	H.S. 268-9	
"	Gentle et al.			J. A. Barge	Apr.	22	1919	8am	Apr.	21	1919	Apr.	22	1919	Real Estate	nty	35 378	
"	General et al			H. B. Bloodworth	July	29	1939	2.9 p.m.	June	13	1939	July	29	1939	1/2 acre of land Zoomabow	D.P.S.	64 58	
"	Dove et al			George Holder	Apr.	29	1942	8.45	Jan		1942	Apr.	30	1942	4.000 Land in 327th St	WD	67 297	
"	John et al			"	"	"	"	"	"	"	"	"	"	"	"	"	"	
"	Mattie et al			"	"	"	"	"	"	"	"	"	"	"	"	"	"	
"	General			J. J. Bailey	Feb	15	1944	2 P.M.	July	26	1943	Feb	15	1944	1/4 of an acre of land in Zoomabow	"	70 141	
"	General as his atty in fact			W. J. Dixon	July	11	1944	2.10	Dec	4	1935	July	11	1935	1.000 Land in Posee Run Dist	deed	74 145	
"	General			J. C. Dixon	Aug	29	1944	9	Aug	29	1944	Aug	29	1944	1/2 acre of land in Zoomabow	D.P.S.	64 550	
"	Mrs. Frances Wheeler			Mrs. Idell Holder Branch	Nov.	21	1945	3 P.M.	Nov.	19	1945	Nov.	21	1945	112.5 Acre Land in Posee Dist	WD	74 461	

Refer to SUB-INDEX in front portion of Book for Alphabetical Arrangement and Page Reference to Names in this Index

Cott Patented Index Systems. Owned and manufactured by Walker, Evans & Cogswell Co., Charleston, S. C.

N. B.—This system of indexing is patented, and same covers both the Sub-Index and sheets comprising the General Index. The Loose Leaf Binder is also patented, both being the patents of C. M. COTT, Walker, Evans & Cogswell Co., of Charleston, S. C., are owners of these patents, and furnish these Sheets and Binders in North Carolina, South Carolina, Georgia, Florida and Alabama.

GRANTORS FAMILY NAMES	GIVEN NAMES ABCDEFGHIJ	GIVEN NAMES JKLMNO	GIVEN NAMES PQRSTUVWXYZ	GRANTEES	DATE OF FILING				DATE OF INST'MT			DATE OF RECORD			LOCATION OF PROPERTY OR OTHER DESCRIPTION	Kind of Inst'mt	Book	Page
					Month	Day	Year	Hour M	Month	Day	Year	Month	Day	Year				
Halder	Margaret et al			James Collins sr	Jan	7	1924	2	Dec	31	1925	Jan	8	1924	Lat in Townland Ga	D.P.D.	42	341
"	General			"	"	"	"	"	"	"	"	"	"	"	"	D.P.D.	42	341
"	L. D.			Winton Bank	Feb	12	"	"	Feb	2	1924	Feb	12	"	Satisfied Oct 19th 1944 (A.B.)	at	35	265
"	General			J. F. Fassett	Apr	19	"	8	Jan	20	"	Apr	19	"	Store House Lat Townland Ga	D.P.D.	42	382
"	L. D.			Wilkinson County Bank	May	18	"	2	May	18	"	May	20	"	Satisfied 9/3/25 (A.B.)	D.P.D.	44	533-4
"	General			Misses Martha Collins et al	July	8	"	"	July	7	"	July	12	"	Store House Lat Townland Ga	W.D.	40	508
"	M. L.			Bessie Atkins	Oct	2	"	"	Oct	2	"	Oct	2	"	130 acrs. 5th Dist.	D.P.D.	42	399
"	General			F. B. Chambers	"	29	"	"	"	29	"	Nov	1	"	Satisfied Nov 25th 1927 (A.B.)	D.P.D.	42	402
"	General			Peter Burris	Feb	12	1927	"	Dec	30	"	Feb	12	1927	Town Lat in Townland Ga	W.D.	31	284
"	Lewi			Wilkinson County Bank	Mar	4	"	8	Mar	3	1927	Mar	4	"	Satisfied Dec 1st 1932 (A.B.)	D.P.D.	42	432
"	Ben			F. B. Chambers	May	17	"	2	May	17	"	May	20	"	Satisfied Dec 21 1927 (A.B.)	D.P.D.	42	433
"	Malie			General Halder et al	"	20	"	8	Feb	2	"	"	"	"	1/4 " " " "	W.D.	40	595
"	General et al			Miss Eliza Collins	"	23	"	"	May	20	"	"	23	"	Satisfied Dec 14th 1929 (A.B.)	D.P.D.	42	455
"	Mabel et al			Martha Collins et al	Aug	11	"	2	Aug	11	"	Aug	11	"	Lat in Townland " "	D.P.D.	42	467
"	General et al			"	"	"	"	"	"	"	"	"	"	"	"	D.P.D.	42	467
"	General et al			B. N. Jackson	Oct	10	"	8	Oct	10	"	Oct	11	"	(Satisfied April 4, 1928 (A.B.)) 1/4 acrs. Townland Ga	D.P.D.	42	467

cl. note
42/484

Filing Docket and General Index to Realty Deeds and Mortgages—GRANTORS

Refer to SUB-INDEX in front portion of Book for Alphabetical Arrangement and Page Reference to Names in this Index

Cott Patented Index Systems. Owned and manufactured by Walker, Evans & Cogswell Co., Charleston, S. C.

GRANTORS FAMILY NAMES	GIVEN NAMES A B C D E F G H	GIVEN NAMES I J K L M N O	GIVEN NAMES P Q R S T U V W X Y Z	GRANTEES	DATE OF FILING				DATE OF INST'MT			DATE OF RECORD			LOCATION OF PROPERTY OR OTHER DESCRIPTION	Kind of Inst'mt	Book	Page
					Month	Day	Year	Hour	Month	Day	Year	Month	Day	Year				
Walden	General			W. I. Dixon	Dec	7	1927	2 pm	Nov	1	1927	Dec	8	1927	Lat in Pomeroys Ga	D.P.S.	42	496
"	S. D.			Irvington Bank	July	23	1928	8 a.m.	July	23	1928	July	23	1928	Satisfied of 27th 1928 (a.s.)	mtg	35	294
"	Sevi D.			Wilkinson County Bank	July	28	1928	2 pm	July	28	1928	July	3	1928	Satisfied Dec 30 1928 (a.s.) Wilkinson County Bank	D.P.S.	42	521
"	General et al			J. C. Dixon	Apr	4	1928	"	Apr	4	"	Apr	7	"	14 acs in Pomeroys Ga	D.P.S.	42	541
"	Ben			Mack Walden	May	9	"	8 am	May	8	"	May	10	"	1/4 acs " " "	D.P.S.	46	49
"	Mack			F. B. Chamber	"	"	"	"	"	"	"	"	"	"	Satisfied May 19 1934 (a.s.)	D.P.S.	42	549
"	General			W. I. Dixon	Dec	28	"	"	Dec	18	"	Dec	28	"	one acs in Pomeroys Ga	D.P.S.	47	25
"	Sevi D.			Wilkinson County Bank	July	1	1929	"	Feb	28	1929	July	1	1929	Satisfied Dec 19 1929 (a.s.)	D.P.S.	47	37
"	Maybel et al			Jim Collins Sr.	May	4	"	"	May	1	"	May	4	"	Lat in Pomeroys Ga	D.P.S.	47	48
"	General et al			"	"	"	"	"	"	"	"	"	"	"	"	D.P.S.	47	48
"	General et al			Tom Washington	Feb	1	"	2 pm	Dec	14	"	Feb	1	1930	1/4 acs in Pomeroys	D.P.S.	49	279
"	Nalie			Tom Washington	Dec	4	1930	"	Dec	1	1930	Dec	5	"	1/2 acs in Pomeroys	D.P.S.	47	149
"	Mabel et al			M. H. Hall	"	12	"	"	"	4	"	"	13	"	Lat in Pomeroys	D.P.S.	47	157
"	General et al			"	"	"	"	"	"	"	"	"	"	"	"	D.P.S.	47	157
"	M. L. Gatty in fact et al			Miss Bessie Atkins	Jan	9	1931	"	Jan	8	1931	Jan	10	1931	130 acs. b/w Diet - \$560.50.	sale deed	50	156-7
"	Ben			Bendall Hughes et al	Apr	14	1932	"	Apr	14	1932	Apr	18	1932	D.P.S. Emmit Bagel 5 acs Transfer	D.P.S.	50	313

Filing Docket and General Index to Realty Deeds and Mortgages—GRANTORS

Refer to SUB-INDEX in front portion of Book for Alphabetical Arrangement and Page Reference to Names in this Index

Cott Patented Index Systems.
Manufactured by Geo. D. Barnard Sta. Co., St. Louis, Mo.

GRANTORS FAMILY NAMES	GIVEN NAMES ABCDEFGHIJ	GIVEN NAMES JKLMNO	GIVEN NAMES PQRSTUVWXYZ	GRANTEES	DATE OF FILING				DATE OF INSTRUMENT			DATE OF RECORD			LOCATION OF PROPERTY OR OTHER DESCRIPTION	KIND OF INST'MT	BOOK	PAGE
					MONTH	DAY	YEAR	HR. M.	MONTH	DAY	YEAR	MONTH	DAY	YEAR				
Halder	General			E. O. Sikes	May	14	1932	2 P.M.	Feb	18	1932	May	27	1932	House & Lot in Pomeroy Mutual Lien	53	57	
"	D. W. et al			Wilkinson County Bank	July	20	"	8 A.M.	July	19	"	July	23	"	Deed in Pomeroy May 22 1932 147 (150)			
"	Emma et al			" " "	"	"	"	"	"	"	"	"	"	"	"	"	"	
"	Ben			(Colored) New Liberty Baptist Church	Oct.	10	1933	2 P.M.	Sept.	21	1933	Oct.	10	1933	1/2 ac in Zornesboro, \$28.84	W-D.	46 489	
"	Emma Parshuff			Wilkinson County	"	21	"	9 A.M.	Sept	5	"	Oct	30	"	30 ac in Land 1931 top	S-D	50 490	
"	John et al			Emma Halder	Apr.	7	1934	9 A.M.	March		1934	April	7	1934	60 ac in S 27 District	Geo	50 607-8	
"	George et al			" "	"	"	"	"	"	"	"	"	"	"	"	"	"	
"	Emma et al			" "	"	"	"	"	"	"	"	"	"	"	"	"	"	
"	Mathie et al			" "	"	"	"	"	"	"	"	"	"	"	"	"	"	
"	David W. et al			" "	"	"	"	"	"	"	"	"	"	"	"	"	"	
"	Ben Gunder for Zellerbach			F. B. Chamber	"	19	"	"	Apr	3	1923	"	20	1934	Lot in Zornesboro	Geo	50 617-18	
"	Emma			Land Bank Commission	May	11	"	"	May	8	1934	May	17	"	Lot in Zornesboro 1/2 ac in S 27 District (Geo) 50 297-8			
"	Mark			Home Owner Loan Corporation	"	19	"	"	"	18	"	"	19	"	Lot in Zornesboro 1/2 ac in S 27 District (Geo) 50 9-10			
"	Mabel			Tom Washington	July	30	"	"	July	23	"	Aug	11	"	House & Lot in Zornesboro	W-D	46 487	
"	General			Cochran Brothers	Sept	14	"	2 P.M.	June	28	"	Sept	14	"	7 dwelling home in Zornesboro	Geo	53 362	
"	Mary et al			The Federal Land Bank Commission	Oct	12	"	9 A.M.	Sept	10	"	Oct	13	"	804.98 ac in Zornesboro	S-D	44 92-4	

Filing Docket and General Index to Realty Deeds and Mortgages—GRANTORS

97

Refer to SUB-INDEX in front portion of Book for Alphabetical Arrangement and Page Reference to Names in this Index

Cott Patented Index Systems.
Manufactured by Geo. D. Barnard Sta. Co., St. Louis, Mo.

GRANTORS FAMILY NAMES	GIVEN NAMES ABCDEFGHIJ	GIVEN NAMES JKLMNO	GIVEN NAMES PQRSTUVWXYZ	GRANTEES	DATE OF FILING				DATE OF INSTRUMENT			DATE OF RECORD			LOCATION OF PROPERTY OR OTHER DESCRIPTION	KIND OF INST'MT	BOOK	PAGE
					MONTH	DAY	YEAR	HR. M.	MONTH	DAY	YEAR	MONTH	DAY	YEAR				
Holder	Mary J et al			Land Bank Commission	Oct	12	1934	9	Sept	10	1934	Oct	13	1934	804.98. Acre in Pascoy Dist	R.D S.D	58	144-5
"	General			Wilkinson County Bank	July	30	1935		July	29	1935	July	30	1935	1/2 A. lot in Zorumbrook Ga 1935	W.D	53	583
"	General			Georgia Power Company	May	20	1935	2 P.M.	May	6	1935	May	26	1936	Right of way for Pch	Grant	52	407
"	M. L.			Wilkinson County Bank	Dec.	2	1936		Dec	2	1936	Dec	3		Water of land for 2/3 of lot 8 (W.D. 61)	W.D	47	423
"	Heale			Tom Washington	June	18	1937	9	June	17	1937	June	18	1937	House & lot in Zorumbrook Ga	W.D	61	70
"	General et al			"	"	18			"	"		"	"		House & lot in Zorumbrook Ga	"	61	71
"	Ben.			General Holder	Mar.	8	1938	12:30 P.M.	Feb	23	1938	Mar	8	1938	1-House-hold, 3/4 acre land.	W.D	59	463
"	M.H.			Exchange Bank.	Apr	21		9	Apr	19	1938	Apr	21		45 Acre land in Pascoy Dist, 8-28-37	W.D	57	1131
"	Mary J et al			Federal Farm Mtg Corp.	Aug	2		2 P.M.	Aug	2		Aug	2		804.98 acre land in Pascoy Dist	D.N.P.		193
"	M. L.			Wilkinson Co. Bank	Mar	28	1939	9 A.M.	Mar	25	1939	Mar	28	1939	Water of land for 2/3 of lot 8 (W.D. 61)	W.D	64	38
"	General			General Holder	May	5			Nov	10	1938	May	5		3/4 acre land in Town of Zorumbrook	"	"	42
"	General			General Allen	"	"			"	"		"	"		"	"	"	"
"	Mable et al			J. J. Bailey	Aug	14		10	Aug	15	1939	Aug	17	1939	Water of land for 2/3 of lot 8 (W.D. 61)	W.D	64	64
"	B. J. Jr.			H. J. Weaver	Oct	9		4	Oct	9		Oct	9	1939	Water of land for 2/3 of lot 8 (W.D. 61)	W.D	64	73
"	W.C.			J. H. Holliman	Aug	30	1941	11:30 A.M.	Aug	30	1941	Sept	1	1941	Water of land for 2/3 of lot 8 (W.D. 61)	W.D	64	293
"	B. J. Jr.			R. M. Lee	Nov.	8	1941	18:30 A.M.	Nov	7		Nov	8	1941	170-acre land in St. Land Dist	W.D	61	588

Filing Docket and General Index to Realty Deeds and Mortgages—GRANTORS

Refer to SUB-INDEX in front portion of Book for Alphabetical Arrangement and Page Reference to Names in this Index.

Cott Patented Index Systems.
Manufactured by Geo. D. Barnard Sta. Co., St. Louis, Mo.

GRANTORS FAMILY NAMES	GIVEN NAMES A B C D E F G H	GIVEN NAMES I J K L M N O	GIVEN NAMES P Q R S T U V W X Y Z	GRANTEES	DATE OF FILING				DATE OF INSTRUM'T			DATE OF RECORD			LOCATION OF PROPERTY OR OTHER DESCRIPTION	KIND OF INST' M'T	BOOK	PAGE
					MONTH	DAY	YEAR	HR. M.	MONTH	DAY	YEAR	MONTH	DAY	YEAR				
Holder	E. L. et al			Mrs Beasie Snow Holder	Jan	15	1946	4 P.M.	Nov	21	1945	Jan	15	1946	90 acres in Lacey Dist	g	74	499
"	B. J. et al			" " "	"	"	"	"	"	"	"	"	"	"	"	"	"	"
"	O. R. et al			" " "	"	"	"	"	"	"	"	"	"	"	"	"	"	"
"	C. M. et al			" " "	"	"	"	"	"	"	"	"	"	"	"	"	"	"
"	Mr. Beasie Snow			W. L. Weaver	Mar.	4	"	A.M.	Mar	6	1946	Mar	4	"	95 acres ^{acres} July 5, 1947 (P. 110)			110
"	General			Willie S. Bloodworth	Apr	29	"	P.M.	Mar	11	"	Apr	30	"	6. " Land in Lacey Dist	WO	70	327
"	General			Tom Washington	June	10	1946	12:30 P.M.	Mar	4	1946	June	10	1946	1. acre land in Lacey Dist	PS	75	153
"	Ben			Nellie Holder Parker	"	19	"	9 A.M.	June	25	"	June	19	"	Lot in Lacey Dist	WO	74	615
"	General			J. J. Bealy	Nov.	19	"	4 P.M.	Nov	19	1946	Nov.	19	1946	3/4 acre land in Lacey Dist	"	70	379
"	General			J. J. Bealy	Dec	23	"	2 P.M.	Dec	21	1946	Dec	23	"	House & lot in Lacey Dist	"	70	392
"	George			O. D. Holliman	Mar.	5	1947	9 A.M.	Mar	5	1947	Mar	5	1947	Antique in Lacey Dist - 1947 (P. 110)			
"	John			Wilkinson County Bank	"	18	"	"	Mar	17	"	"	18	"	74 " " " 327 Dist	"	75	266
"	General			H. E. Steyer	"	20	1947	"	"	18	"	"	26	"	Lot of land in Lacey Dist	"	75	267
"	General			Wilkinson Co Bank	Apr	23	"	"	Apr	21	"	Apr	23	"	35 feet on main street in Lacey Dist	"	"	279
"	Pink			" " "	May	1	"	"	"	26	"	May	1	"	1/2 acre land in Lacey Dist	"	"	283
"	General et al			Tom Washington	Aug	30	"	"	Aug	26	"	Aug	30	"	House & lot in Lacey Dist	"	75	324

Filing Docket and General Index to Realty Deeds and Mortgages—GRANTORS

Refer to SUB-INDEX in front portion of Book for Alphabetical Arrangement and Page Reference to Names in this Index.

Cott Patented Index Systems.
Manufactured by Geo. D. Barnard Sta. Co., St. Louis, Mo.

87

GRANTORS FAMILY NAMES	GIVEN NAMES ABCDEFGHIJ	GIVEN NAMES IJKLMNO	GIVEN NAMES PQRSTUVWXYZ	GRANTEES	DATE OF FILING				DATE OF INSTRUM'T			DATE OF RECORD			LOCATION OF PROPERTY OR OTHER DESCRIPTION	KIND OF INST'MT	BOOK	PAGE
					MONTH	DAY	YEAR	Hr. M.	MONTH	DAY	YEAR	MONTH	DAY	YEAR				
Holder	George			Penn Chem. Company	Oct.	4	1947	9 am	Oct	3	1947	Oct	4	1947	1946. Fred Lusk Mt #118466	B'S	76	439
"	Pink			Wilkinson Co Bank	Feb.	14	1948	"	Feb	13	1948	Feb	14	1948	1/2 acre in Zionsboro	SPS	75	412
"	George			Dr. W. M. Buckett	Oct.	13	"	AM	Oct	13	"	Oct	13	"	1/2 acre in Zionsboro 1951. (see 892)			
"	Pink			Wilkinson County Bank	Nov	29	1949	9 am	Nov	28	1949	Nov	30	1949	Home & lot in Zionsboro	SPS	75	579
"	Ben			Clara H. Bonion	Apr	12	1949	11 am	Apr	25	1945	Apr	12	1949	Home Lot in Zionsboro	WD	80	326
"	Mr Bennie			Dorson Bonds	May	3	"	9 am	May	2	1949	May	3	1949	1/2 acre in Zionsboro 1951. (see 892)			
"	General et al			M. A. Ziegler	Jan	25	1950	am	Oct	24	1949	Jan	27	1950	1/2 acre in Zionsboro	SPS	84	105
"	General			Wilkinson County	Nov	3	"	"	"	22	"	Nov	7	"	0.105 acre Right of Way	WD	82	209
"	Mr Bennie			W. H. & Mrs W. H. Hodge	Apr	10	"	9 am	Apr	7	1950	Apr	11	1950	1/2 acre in Zionsboro 1951. (see 892)			
"	George T.R.			Wilkinson County Bank	Oct	"	"	9 am	Oct	6	"	Oct	"	"	1/2 acre in Zionsboro 1951. (see 892)			
"	Estelle			State Highway Dept	Apr	14	1951	am	Aug	30	"	Apr	16	1951	Right of Way	SPS	85	63
"	George M.			" " "	"	"	"	"	"	"	"	"	"	"	" " "	"	85	63
"	" "			Wilkinson County Bank	Nov	24	"	9 am	Nov	21	1951	Nov	26	"	1/2 acre in Zionsboro 1951. (see 892)			
"	Lee Pink			" " "	Dec	29	"	"	Dec	21	"	Dec	31	"	1/2 acre in Zionsboro	SPS	83	390
"	Maybelle			J. S. Bailey	Jan	6	1952	am	Dec	17	1952	Jan	9	1953	lot in Zionsboro	"	83	525
"	George et al			Estelle Holder	Dec	17	"	am	Nov	-	1952	Dec	18	"	7.8 acre near Mc Intyre	WD	89	484-5

Filing Docket and General Index to Realty Deeds and Mortgages—GRANTORS

Refer to SUB-INDEX in front portion of Book for Alphabetical Arrangement and Page Reference to Names in this Index

Cott's Patented Index Systems,
Manufactured by Geo. D. Barnard Sta. Co., St. Louis, Mo.

GRANTORS FAMILY NAMES	GIVEN NAMES ABCDEFGHIJ	GIVEN NAMES JKLMNO	GIVEN NAMES PQRSTUVWXYZ	GRANTEES	DATE OF FILING				DATE OF INSTRUMENT			DATE OF RECORD			LOCATION OF PROPERTY OR OTHER DESCRIPTION	KIND OF INST'MT	BOOK	PAGE
					MONTH	DAY	YEAR	HR. M.	MONTH	DAY	YEAR	MONTH	DAY	YEAR				
Helder	Adelle et al			Emma French	Dec	17	1953		Nov	—	1953	Dec	18	1953	7.800000 near me Judge	WD	89	490-1
"	Wm et al			" "	"	"	"	"	"	"	"	"	"	"	"	"	"	"
"	Mattie et al			" "	"	"	"	"	"	"	"	"	"	"	"	"	"	"
"	Joseph et al			" "	"	"	"	"	"	"	"	"	"	"	"	"	"	"
"	D. W. et al			" "	"	"	"	"	"	"	"	"	"	"	"	"	"	"
"	Adelma et al			" "	"	"	"	"	"	"	"	"	"	"	"	"	"	"
"	Estelle et al			" "	"	"	"	"	"	"	"	"	"	"	"	"	"	"
"	Mr Bruce Snow			Southern Clay, Inc	Jan	28	1954	am	Apr	30	1949	Jan	28	1954	900000 Long dist	WD	89	527-8
"	Estelle			Wilkinson County, Ga	Mar	23	"	"	Mar	20	1954	Mar	23	"	Trust for Mrs. W. J. Jones, 1955	WD	92	84
"	Prob			" " "	"	"	"	"	"	"	"	"	"	"	Trust for Mrs. W. J. Jones, 1955	WD	92	85
"	George			R. T. Bridges	Aug	18	"	"	July	19	"	Aug	19	"	Trust in Truston dist	WD	93	99
"	General			Gus Cooper	Sept	25	"	"	Sept	18	"	Sept	28	"	400000 in Truston	WD	93	133-4
"	General			Z. M. Bailey	Nov	9	1955	am	Nov	1	1955	Nov	10	1955	Trust for Mrs. W. J. Jones, 1955	WD	92	327
"	George Jr.			Ernest Taylor	Jan	24	1956	"	Jan	9	1956	Jan	24	1956	Trust in Truston dist	WD	93	534-5
"	George			N. O. Jones	"	31	"	"	"	9	"	"	31	"	"	WD	93	540
"	George A			Richard Gilbert	July	17	"	pm	Jan	9	"	July	18	"	Trust near Truston	WD	96	113

Filing Docket and General Index to Realty Deeds and Mortgages—GRANTORS

Refer to SUB-INDEX in front portion of Book for Alphabetical Arrangement and Page Reference to Names in this Index

Cott's Patented Index Systems,
Manufactured by Geo. D. Barnard Sta. Co., St. Louis, Mo

(97)

GRANTORS FAMILY NAMES	GIVEN NAMES ABCDEFGHIJ	GIVEN NAMES KLMNO	GIVEN NAMES PQRSTUVWXYZ	GRANTEES	DATE OF FILING				DATE OF INSTRUMENT			DATE OF RECORD			LOCATION OF PROPERTY OR OTHER DESCRIPTION	KIND OF INST'M'T	BOOK	PAGE
					MONTH	DAY	YEAR	HR. M.	MONTH	DAY	YEAR	MONTH	DAY	YEAR				
Holder	Estella			Johnny Sneed et al	July	28	1955	9	Jan	28	1955	Aug	1	1956	2 acres Inverness	MO	96	136
"	"			Kittie Sneed et al	"	"	"	"	"	"	"	"	"	"	"	"	"	3
"	General, Maybell et al			Clyde Minor	Nov	7	"	"	Nov	1	"	Nov	6	"	1/2 acre in Zionsboro etc	MO	96	222-3
"	George Sr	"	"	Wilkinson County Bonds	"	6	"	"	"	2	"	"	"	"	2 1/2 acres in Zionsboro 1958	MO	96	444
"	Maybell & General pratty			General Holder	July	23	1957	9	Nov	1	1957	July	24	1957	3/4 acre in Zionsboro	MO	96	475-6
"	Maybel			Edward Griffin	Aug	6	1957	4	Aug	6	1957	Aug	12	1957	3/4 acre Zionsboro.	MO	86	236
"	General et al			Miss Addyenne Cornett et al	Dec	3	1957	9	Nov	19	1957	Dec	3	1957	1 acre in Zionsboro	MO	86	258
"	"	"	"	Mrs D. Stone et al	"	"	"	"	"	4	"	"	"	4	"	"	"	9
"	"	"	"	Mr T.F. Hemminger et al	"	"	"	"	"	"	"	"	"	"	"	"	"	"
"	"	"	"	Mrs A.C. Zadd et al	"	"	"	"	"	"	"	"	"	"	"	"	"	"
"	"	"	"	" " " " "	"	"	"	"	"	"	"	"	"	"	"	"	"	"
"	Jim et al			" " " " "	"	"	"	"	"	"	"	"	"	"	"	"	"	"
"	"	"	"	Mr T.F. Hemminger et al	"	"	"	"	"	"	"	"	"	"	"	"	"	"
"	"	"	"	Mrs D. Stone et al	"	"	"	"	"	"	"	"	"	"	"	"	"	"
"	"	"	"	Miss Addyenne Cornett et al	"	"	"	"	"	"	"	"	"	"	"	"	"	"
"	Mr M.L.			Perquin Kraft co	Jan	7	1958	9	Dec	4	1957	Jan	4	1958	Trst in July list	Cont	99	25
"	George Sr.			Wilkinson County Bonds	Jan	27	1958	9	Jan	16	1958	Jan	29	1958	2 1/2 acres in Zionsboro July 2, 1959	MO	96	15

Filing Docket and General Index to Realty Deeds and Mortgages—GRANTORS

Refer to SUB-INDEX in front portion of Book for Alphabetical Arrangement and Page Reference to Names in this Index

Cott's Patented Index Systems,
Manufactured by Geo. D. Barnard Sta. Co., St. Louis, Mo

(88)

GRANTORS FAMILY NAMES	GIVEN NAMES ABCDEFGHIJ	GIVEN NAMES JKLMNO	GIVEN NAMES PQRSTUVWXYZ	GRANTEES	DATE OF FILING				DATE OF INSTRUMENT			DATE OF RECORD			LOCATION OF PROPERTY OR OTHER DESCRIPTION	KIND OF INST'M'T	BOOK	PAGE
					MONTH	DAY	YEAR	HR. M.	MONTH	DAY	YEAR	MONTH	DAY	YEAR				
Holder	May J.	et. al.		Joe Waters, et. al.	Nov.	9	1963	A.M.	Oct.	23	1963	Nov.	9	1963	1/2 acre in Ironsboro	WB	108	63-64
"	Maack, Sr.	et. al.		Joe Waters, et. al.	"	"	"	"	"	"	"	"	"	"	"	"	"	"
"	Estelle			First Finance Co.	Nov.	22	1963	A.M.	Nov.	15	1963	Nov.	26	1963	1/2 acre in Ironsboro	WB	108	71-72
"	Lemond H.			Gordon Bank	Feb.	7	1964	A.M.	Feb.	1	1964	Feb.	7	1964	3/4 acre in Ironsboro	WB	106	120
"	Guerry P.			"	Apr.	1	1964	A.M.	Mar.	23	1964	Apr.	2	1964	100.045 acres in 327 (L. District) b.m. Dist	WB	106	140
"	Lee Pinky, et. al.			First National Bank of Atlanta	Jan.	12	1965	A.M.	Jan.	11	1965	Jan.	12	1965	1/2 acre in Ironsboro	WB	108	152-3
"	Pauline Benion et. al.			"	"	"	"	"	"	"	"	"	"	"	"	"	"	"
"	Guerry P.			Wilkinson County	Aug.	26	1965	A.M.	-	-	-	Aug.	27	1965	50 ft. strip of land Proj. # RR 5602	WB	79	420
"	Ben			John Henry Benion, et. al.	Sept.	13	1965	A.M.	Sept.	15	1913	Sept.	13	1965	1/4 acre in Ironsboro	WB	109	524
"	Ben			Blair Benion, et. al.	"	"	"	"	"	"	"	"	"	"	"	WB	109	524
"	Ben			Emmitt Brazil	"	"	"	"	Jan.	15	1932	"	"	"	5 acres in Ironsboro	WB	86	463
"	Guerry P., et. al.			Frank R. Eady	Mar.	10	1966	P.M.	Mar.	9	1966	Mar.	10	1966	100 acres in Drey (1505-7) b.m. Dist	WB	110	309-9
"	Lemond H., et. al.			"	"	"	"	"	"	"	"	"	"	"	"	"	"	"
"	E. L., et. al.			"	"	"	"	"	"	"	"	"	"	"	"	"	"	"
"	Guerry P., et. al.			"	"	"	"	"	"	"	"	"	"	"	"	"	"	"
"	Lemond H., et. al.			"	"	"	"	"	"	"	"	"	"	"	"	"	"	"

applicant

Filing Docket and General Index to Realty Deeds and Mortgages — GRANTORS

COTT FAMILY NAME INDEX No. 1-Split
Copyright 1933 A122559

☞ Open at Proper Tab according to First Letter or Letters of
Name and refer to Buff Sub-Index sheet for page reference.

Made by The Cott Index Company, Columbus, Ohio
Foote & Davies, Inc., Atlanta, Georgia

(89)

GRANTORS FAMILY NAMES	GIVEN NAMES ABCDEFGHIJ	GIVEN NAMES KLMNO	GIVEN NAMES PQRSTUVWXYZ	GRANTEES	DATE OF FILING				DATE OF INSTRUMENT			DATE OF RECORD			LOCATION OF PROPERTY OR OTHER DESCRIPTION	KIND OF INST.	BOOK	PAGE	
					Month	Day	Year	Hr. M.	Month	Day	Year	Month	Day	Year					
Holder	E. A.			Frank R. Eady	Mar.	10	1966	P.M.	2	Mar.	9	1966	Mar.	10	1966	100 acres in 327th G.M. Dist.	FBP	110	215-12
"	Estella, et al.			George Holder, Jr.	Jan.	18	1967	A.M.	9	Nov.	-	1953	Jan.	18	1967	11.8 acres in 327th G.M. Dist.	FBP	111	592-4
"	Archie, et al.			" " "	"	"	"	"	"	"	"	"	"	"	"	"	"	"	"
"	Virian, et al.			" " "	"	"	"	"	"	"	"	"	"	"	"	"	"	"	"
"	Mattie, et al.			" " "	"	"	"	"	"	"	"	"	"	"	"	"	"	"	"
"	Joseph, et al.			" " "	"	"	"	"	"	"	"	"	"	"	"	"	"	"	"
"	B. W., et al.			" " "	"	"	"	"	"	"	"	"	"	"	"	"	"	"	"
"	Odessa, et al.			" " "	"	"	"	"	"	"	"	"	"	"	"	"	"	"	"
"	George, Jr. et al.			Carl C. Kinser	Jan.	18	1967	P.M.	2	May	21	1966	Jan.	18	1967	14 acres in 327th G.M. Dist.	FBP	111	596-9
"	Mattie et al.			" " "	"	"	"	"	"	"	"	"	"	"	"	"	"	"	"
"	B. W. et al.			" " "	"	"	"	"	"	"	"	"	"	"	"	"	"	"	"
"	Virian et al.			" " "	"	"	"	"	"	"	"	"	"	"	"	"	"	"	"
"	Joseph, et al.			" " "	"	"	"	"	"	"	"	"	"	"	"	"	"	"	"
"	Querry P.			Bennis H. Holder	Jan.	21	1967	A.M.	9	Nov.	28	1966	Jan.	21	1967	10 acres in 327th G.M. Dist.	WP	111	612
"	George, Jr.			Carl C. Kinser	Jan.	21	1967	A.M.	10	Jan.	16	1967	Jan.	21	1967	Tracts in 327th G.M. Dist.	WP	111	613
"	Querry P.			Charles L. Bentley	Mar.	4	1967	A.M.	9	Mar.	3	1967	Mar.	4	1967	Tracts in 327th G.M. Dist.	WP	111	613
"	Querry P.			Gordon Bank	Apr.	12	1967	A.M.	9	Apr.	1	1967	Apr.	12	1967	2 acres in 327th (Vermont) G.M. Dist.	FBP	106	494

Filing Docket and General Index to Realty Deeds and Mortgages — GRANTORS

(87)

COTT FAMILY NAME INDEX No. 1-Split
Copyright 1933 A122559

Open at Proper Tab according to First Letter or Letters of
Name and refer to Buff Sub-Index sheet for page reference.

REG. U. S. PAT. OFFICE *Chas. M. Clatt* County Indexes Since 1888
An Identifying Trade Mark

GRANTORS FAMILY NAMES	GIVEN NAMES ABCDEFGHIH	GIVEN NAMES IJKLMNO	GIVEN NAMES PQRSTUVWXYZ	GRANTEES	DATE OF FILING				DATE OF INSTRUMENT			DATE OF RECORD			LOCATION OF PROPERTY OR OTHER DESCRIPTION	KIND OF INST.	BOOK	PAGE
					Month	Day	Year	Hr. M.	Month	Day	Year	Month	Day	Year				
Holder	Guerry P.			J. E. Philips Co.	Apr.	26	1967	A.M.	Apr.	25	1967	Apr.	26	1967	Tract in Wilkinson County	Finch Lease	112	378
"	Pauline Woods	Barrion	Ruffin	Paul Holder	May	11	1967	A.M.	May	10	1967	May	11	1967	1/4 acre in 329th & 4th St.	RD	112	421
"	Estella			Edward Finance Corp.	Oct.	27	1967	A.M.	Oct.	20	1967	Oct.	27	1967	Tract in 329th & 4th St.	SPS	113	393
"	Guerry P.			The Federal Land Bank of Columbia	Feb.	9	1968	P.M.	Feb.	5	1968	Feb.	9	1968	Tract in 329th & 4th St.	RD	114	705-4
"	Mrs. Bessie			Wilkinson County	Mar.	19	1968	A.M.	Dec.	2	1967	Mar.	19	1968	PR 6086	Book	114	265
"	Dennis W.			The Gordon Bank	Mar.	27	1968	P.M.	Mar.	22	1968	Mar.	27	1968	Tract in 329th & 4th St.	RD	114	344-6
"	General			Walter W. Scott	June	4	1968	P.M.	June	4	1968	June	4	1968	Tract in 329th & 4th St.	RD	114	344-6
"	Pauline Woods per adm.			McKinley Benson	Sept.	30	1968	am	Sept.	27	1968	Sept.	30	1968	Lot in 200th Ave.	AD	115	543-4
"	General			Christina May	Jan.	8	1969	am	July	29	1968	Jan.	8	1969	1/4 acre in 200th Ave.	WD	116	355
"	Ben J.			Smith State of America	Mar.	4	1969	am	-	-	-	-	-	-	350000 1505th St	FS	69	103
"	B. J.			Adam H. Hamade	Mar.	8	1969	am	Mar.	8	1969	Mar.	8	1969	Tract in 329th & 4th St.	RD	114	344-6
"	Guerry P.			Central Mortgage Production Culture	Jan.	28	1970	am	Jan.	28	1970	Jan.	28	1970	Tract in 329th & 4th St.	RD	114	344-6
"	Dennis W.			" " " " " "	Feb.	28	1970	am	Feb.	20	1970	Feb.	26	1970	Tract in 329th & 4th St.	RD	114	344-6
"	David W.			Wilkinson County Bank	Nov.	28	1970	am	Nov.	27	1970	Nov.	28	1970	Tract in 329th & 4th St.	RD	114	344-6
"	Ernestine			North American Construction	Sept.	25	1971	am	Aug.	17	1971	Sept.	25	1971	1/2 acre 330th St. & 8th	SD	123	285-7
"	Guerry P.			W. R. McCook	Feb.	29	1972	am	Feb.	29	1972	Feb.	29	1972	Tract in 329th & 4th St.	RD	114	344-6
"	Dennis W.			Charlene B. Halder	June	21	1972	am	June	21	1972	June	21	1972	2 Tracts 31 acre 4th & 4th St	WO	125	363 364

Filing Docket and General Index to Realty Deeds and Mortgages — GRANTORS

COTT FAMILY NAME INDEX No. 1-Split
Copyright 1933 A122559

Open at Proper Tab according to First Letter or Letters of
Name and refer to Buff Sub-Index sheet for page reference.

Made by The Cott Index Company, Columbus, Ohio
Foote & Davies, Inc., Atlanta, Georgia

(87)

GRANTORS FAMILY NAMES	GIVEN NAMES ABCDEFGHIJ	GIVEN NAMES KLMNO	GIVEN NAMES PQRSTUVWXYZ	GRANTEES	DATE OF FILING				DATE OF INSTRUMENT			DATE OF RECORD			LOCATION OF PROPERTY OR OTHER DESCRIPTION	KIND OF INST.	BOOK	PAGE
					Month	Day	Year	Hr. M.	Month	Day	Year	Month	Day	Year				
Holder	General			Walt A. Scott	July	11	1972	4:30 PM	June	30	1972	July	11	1972	State of Georgia - 1973	SD	125	596-598
"	W. C. & annit.			Solmica of Georgia, Inc.	July	29	1972	9 AM	July	6	1972	July	29	1972	Lat 327 West - 2nd	SD	125	596-598
"	Guerry P.			The Federal Land Bank of Columbia	Oct.	4	1972	10 AM	Sept	12	1972	Oct	4	1972	1/2 acre in Tomahawk	WD	126	273-5
"	General			E. H. Montgomery	Oct	6	1972	2:30 PM	Sept	-	1972	Oct	6	1972	1/2 acre in Tomahawk	WD	126	277
"	General			General Green	Dec.	14	1972	11 AM	Oct.	16	1972	Nov	14	1972	1/2 acre in Tomahawk	SD	126	676-678
"	Guerry P.			Central Ga. production credit	Dec.	27	1972	8 AM	Nov	7	1972	Dec.	27	1972	1/2 acre in Tomahawk	SD	126	714
"	Dennis W.			Charles B. Halder	Jan	31	1973	4 PM	June	21	1972	Jan	31	1973	5 acres in 327 th E. M. District	WD	127	163
"	Charlene B.			Central Ga. production credit	Feb	6	1973	10:30 AM	Dec	28	1972	Feb	6	1973	1/2 acre in Tomahawk	SD	127	332
"	General			E. H. Montgomery	Feb	8	1973	11 AM	Feb	7	1973	Feb	8	1973	1/2 acre in Tomahawk	SD	127	48
"	Guerry P.			W. R. Inc Cook	May	14	1973	1 PM	May	14	1973	May	14	1973	2 acres 328 th E. M. District	WD	128	12
"	Guerry P.			Central Ga. production credit	Nov.	20	1973	6:47 AM	Nov	25	1973	Nov	20	1973	1/2 acre in Tomahawk	SD	128	279
"	Guerry P.			Wilkinson County	Feb	20	1974	2 PM	Mar	15	1972	Feb	20	1974	PR 5602	RWD	130	197
"	Charlene B.			Wilkinson County	Mar	1	1974	9 AM	---	---	---	Mar	1	1974	PR 5602	RWD	130	264
Halder	Milo H. et al			Ray Compall	Mar	14	1974	9:30 AM	Mar	12	1974	Mar	14	1974	63.01 acres 353 rd E. M. Dist. (Turkey Creek)	WD	130	391-392
"	Mrs. Anna B. et al			"	"	"	"	"	"	"	"	"	"	"	"	"	"	"
Holder	Charlene B.			Freeman C. Brooks	Dec.	31	1974	10 AM	Dec	-	1974	Dec.	31	1974	1/2 acre in Lat Holiday Hills	WD	132	680
"	General			Marian Smith et al	Feb.	27	1975	4 PM	Feb.	23	1975	Feb	27	1975	Tract in Tomahawk	LEASE AGREEMENT	133	187-188

Filing Docket and General Index to Realty Deeds and Mortgages — GRANTORS

COTT FAMILY NAME INDEX No. 1-Split
Copyright 1933 A122559

Open at Proper Tab according to First Letter or Letters of
Name and refer to Buff Sub-Index sheet for page reference.

Made by The Cott Index Company, Columbus, Ohio
Foote & Davies, Inc., Atlanta, Georgia

(87)

GRANTORS FAMILY NAMES	GIVEN NAMES ABCDEFGHIJ	GIVEN NAMES KLMNO	GIVEN NAMES PQRSTUVWXYZ	GRANTEES	DATE OF FILING				DATE OF INSTRUMENT			DATE OF RECORD			LOCATION OF PROPERTY OR OTHER DESCRIPTION	KIND OF INST.	BOOK	PAGE
					Month	Day	Year	Hr. M.	Month	Day	Year	Month	Day	Year				
Holder	Charlene B.			Central Georgia Production Credit Association	Jan.	2	1976	am	Nov.	30	1975	Jan.	6	1976	4 th District of M.D. 20, 1980	DSD	137	625-7
"	General et al			Clarence + Louise H. Walker	Jan	2	1976	am	June	-	1975	Jan	6	1976	Tract - City of Toombsboro	"	"	"
"	Sarah et al			" " " " "	"	"	"	"	"	"	"	"	"	"	"	"	"	"
"	Guilke J. et al			" " " " "	"	"	"	"	"	"	"	"	"	"	"	"	"	"
"	W. C. et al			" " " " "	"	"	"	"	"	"	"	"	"	"	"	"	"	"
"	Willie L. et al			" " " " "	"	"	"	"	"	"	"	"	"	"	"	"	"	"
"	Lee Pink, Jr. et al			" " " " "	"	"	"	"	"	"	"	"	"	"	"	"	"	"
"	D. W.			Mary Ellen Fiske	Apr.	30	1976	PM	Apr.	30	1976	Apr.	30	1976	1/4 acre - 327 th (D. W. District) S. M. Dist.	WB	139	35-6
"	Willie James			Quillie Holder	June	21	1976	AM	June	17	1976	June	21	1976	1/2 undivided interest in 30 acre, City of Toombsboro	WD	139	414
"	Sarah et al			Jim Walter Homes, Inc.	July	8	1976	AM	June	10	1976	July	8	1976	30 acre - City of Toombsboro	DSD	139	587-588
"	Quillie et al			" " " " "	"	"	"	"	"	"	"	"	"	"	"	"	"	"
"	Quenny P.			Central Ga. production credit Association	Aug	13	1976	PM	Aug	11	1976	Aug	13	1976	1/4 acre - 327 th (D. W. District) S. M. Dist.	DSD	139	587-588
"	Estella			O'Casey Electric Membership Co.	Aug	24	1976	am	Aug.	9	1976	Aug	24	1976	Right-of-Way	"	140	273
"	Ernestine			Charlie Clark	Jan.	25	1977	am	Jan.	25	1977	Jan.	25	1977	Tract - 330 th S. M. Dist.	WB	141	630
"	General et al			Harvey Curry	Feb.	25	1977	PM	Nov.	19	1973	Feb	25	1977	1/2 acre - 327 th (D. W. District) S. M. Dist.	WB	142	111
"	W. C.			Ed Bursary	Mar	22	1977	PM	Mar.	18	1977	Mar	22	1977	Tract - 327 th District S. M.	WB	142	267
"	Charlene B.			Central Georgia Production Credit Assn.	Jan.	10	1978	PM	Nov.	27	1977	Jan.	10	1978	4 th District of M.D. 20, 1980	DSD	137	625-7

Filing Docket and General Index to Realty Deeds and Mortgages — GRANTORS

(87)

COTT FAMILY NAME INDEX No. 1-Split
Copyright 1933 A122559

Open at Proper Tab according to First Letter or Letters of Name and refer to Buff Sub-Index sheet for page reference.

REG. U. S. PAT. OFFICE *Chas. McCall* County Indexes Since 1888
An Identifying Trade Mark

GRANTORS FAMILY NAMES	GIVEN NAMES ABCDEFGHIJ	GIVEN NAMES JKLMNO	GIVEN NAMES PQRSTUVWXYZ	GRANTEES	DATE OF FILING				DATE OF INSTRUMENT			DATE OF RECORD			LOCATION OF PROPERTY OR OTHER DESCRIPTION	KIND OF INST.	BOOK	PAGE
					Month	Day	Year	Hr. M.	Month	Day	Year	Month	Day	Year				
Holder	W. C.			Johnny Lee Lawick	Nov	8	1978	3:15 PM	Nov	-	1978	Nov	8	1978	1/2 acre - Town of Lumbago	Quit-Chain Deed	148	534
"	Jessie et al			The Garden Bank	Nov	28	1978	9:45 AM	Nov	22	1978	Nov	28	1978	Substituted April 2, 1986	CSB	642	4
"	Eloise et al			" " "	"	"	"	"	"	"	"	"	"	"	"	"	"	"
"	David Willie per	Administration		Per Trustee: Anna Nellie Maskey et al	Mar	7	1979	9:45 AM	Mar	7	1979	Mar	7	1979	7.5 acres - South Land Dist.	Trust	149	579-580
"	" " "	"	"	Per Trustee: Gregory Allen Maskey et al	"	"	"	"	"	"	"	"	"	"	"	"	"	"
"	Querry P.			Larry E. Warnock et al	Apr	2	1979	3:35 PM	Apr	2	1979	Apr	2	1979	211.5 acres - 338 th G.M.D.	MO	150	76
"	" "			Herman M. Ginn et al	"	"	"	"	"	"	"	"	"	"	"	"	"	"
"	Larry Clyde			AK/A Carrie Bell Holder Granada	Aug	7	1979	9:20 AM	July	31	1979	Aug	7	1979	90 acres - 1505 th (Jvey) S.M. Dist.	MO	151	338
"	M. H.			Anna B. Holder	Sept	7	1979	10 AM	May	18	1979	Sept	7	1979	63.01 acres - 23 rd Land Dist	Trans-fer	151	541
"	Querry P.			Central Georgia Production Credit Association	Jan	15	1980	5 PM	Dec	31	1978	Jan	15	1980	102 nd District 3 rd Mch 1980	CSB	153	238
"	W. C.			Marie Burney	Feb	15	1980	11:30 AM	Feb	-	1980	Feb	15	1980	2 tracts - 327 th (Jwinton) S.M. D	MO	153	402-403
"	Mexia W. Charles B.			Central Georgia Production Credit Association	Feb	27	1980	4:00 PM	Feb	19	1980	Feb	27	1980	41 st District Oct 7, 1983	CSB	153	495
"	E. L. et al			Mrs. Bessie Snow Holder	Oct	24	1980	10:30 AM	Oct	24	1980	Oct	24	1980	90 acres - 1505 th (Jvey) S.M. D	Off	155	442-444
"	B. I. et al			" " " "	"	"	"	"	"	"	"	"	"	"	"	"	"	"
"	R. R. et al			" " " "	"	"	"	"	"	"	"	"	"	"	"	"	"	"
"	C. M. et al			" " " "	"	"	"	"	"	"	"	"	"	"	"	"	"	"
"	E. L. et al			Mrs. Bessie Snow Holder	Nov	7	1980	10 AM	Feb	6	1980	Nov	7	1980	90 acres - 1505 th (Jvey) S.M. D	Off	155	537

Filing Docket and General Index to Realty Deeds and Mortgages — GRANTORS

REG. U. S. PAT. OFFICE *Chas McCatt* County Indexes Since 1888
An Identifying Trade Mark

Open at Proper Tab according to First Letter or Letters of Name and refer to Buff Sub-Index sheet for page reference.

COTT FAMILY NAME INDEX No. 1-SPLIT © 1948
Made By The Cott Index Company, Columbus, Ohio
Mfg. Cott Patent Index Systems

(87)

GRANTORS FAMILY NAMES	GIVEN NAMES ABCDEFGH	GIVEN NAMES IJKLMNO	GIVEN NAMES PQRSTUVWXYZ	GRANTEES	DATE OF FILING				DATE OF INSTRUMENT			DATE OF RECORD			LOCATION OF PROPERTY OR OTHER DESCRIPTION	KIND OF INST.	BOOK	PAGE
					Month	Day	Year	Hr. M.	Month	Day	Year	Month	Day	Year				
Holder	B. I.	etal		Mrs. Bessie Snow Holder	Nov	7	1980	10 Am	Feb	6	1980	Nov	7	1980	90 acres - 1505 th (Quey) 1st d	aff	155	537
"	"	"		" " " "	"	"	"	"	"	"	"	"	"	"	"	"	"	"
"	"	"		" " " "	"	"	"	"	"	"	"	"	"	"	"	"	"	"
"	C. M.	etal		" " " "	"	"	"	"	"	"	"	"	"	"	"	"	"	"
"	E. L.	etal		Mrs. Bessie Snow Holder	Nov	7	1980	10 Am	Feb	6	1980	Nov	7	1980	90 acres - 1505 th (Quey) 1st d	aff	155	538
"	"	"		" " " "	"	"	"	"	"	"	"	"	"	"	"	"	"	"
"	B. I.	etal		" " " "	"	"	"	"	"	"	"	"	"	"	"	"	"	"
"	"	"		" " " "	"	"	"	"	"	"	"	"	"	"	"	"	"	"
"	O. R.	etal		" " " "	"	"	"	"	"	"	"	"	"	"	"	"	"	"
"	"	"		" " " "	"	"	"	"	"	"	"	"	"	"	"	"	"	"
"	C. M.	etal		" " " "	"	"	"	"	"	"	"	"	"	"	"	"	"	"
"	Emmie Johnson	etal		Engelhard Minerals & Chemicals Corp.	Dec	3	1980	4 Am	Dec	3	1980	Dec	3	1980	90 acres - 1505 th (Quey) 1st d	200	156	1-4
"	"	"		" " " "	"	"	"	"	"	"	"	"	"	"	"	"	"	"
"	Sherry a/k/a Sherry P.			" " " "	"	"	"	"	"	"	"	"	"	"	"	"	"	"
"	Dennis a/k/a Dennis W.			" " " "	"	"	"	"	"	"	"	"	"	"	"	"	"	"
"	"	"		" " " "	"	"	"	"	"	"	"	"	"	"	"	"	"	"
"	Ambrey	etal		" " " "	"	"	"	"	"	"	"	"	"	"	"	"	"	"
"	Estate per exec.	Darry + Bonnie Holder		Greer Land & Timber Corp	Apr	24	1981	9 Am	Apr	10	1981	Apr	24	1981	90 acres - 1505 th (Quey) 1st d	200	157	296-297
"	"	"		" " " "	"	"	"	"	"	"	"	"	"	"	"	"	"	"
"	Jesse L. III			Eloise M. Holder	Aug	31	1981	1 pm	Dec	-	1980	Aug	31	1981	Lot - Holiday Hills	200	158	735
"	"	"		" " " "	"	"	"	"	"	"	"	"	"	"	"	"	"	"
"	Eloise M.			The Gordon Bank	Sept	28	1981	4:50 pm	Sept	18	1981	Sept	28	1981	Lot - Holiday Hills	200	159	144-146
"	"	"		" " " "	"	"	"	"	"	"	"	"	"	"	"	"	"	"
"	Sherry P.			Oconee Electric Membership Corporation	Sept	21	1982	pm	July	23	1982	Sept	21	1982	Right of Way	200	162	507
"	"	"		" " " "	"	"	"	"	"	"	"	"	"	"	"	"	"	"
"	Dwerry P.			Central Ed. Production Credit Assoc.	Mar	15	1983	4:30 pm	Mar	13	1983	Mar	16	1983	102.24 acres 30 th (Quey) 1st d	200	164	127
"	"	"		" " " "	"	"	"	"	"	"	"	"	"	"	"	"	"	"
"	Dennis W. + Charlene B.			Central Ed. Production Credit Association	Apr	29	1983	3:45 pm	Apr	12	1983	May	3	1983	46 acres - 327 th 1st d	200	164	446

Filing Docket and General Index to Realty Deeds and Mortgages — GRANTORS

(87)

REG. U. S. PAT. OFFICE *Chas. McClellan* County Indexes Since 1888 An Identifying Trade Mark

Open at Proper Tab according to First Letter or Letters of Name and refer to Buff Sub-Index sheet for page reference.

COTT FAMILY NAME INDEX No. 1-SPLIT © 1988 Made By The Cott Index Company, Columbus, Ohio Mfg. Cott Patent Index Systems

GRANTORS FAMILY NAMES	GIVEN NAMES ABCDEFGH	GIVEN NAMES IJKLMNO	GIVEN NAMES PQRSTUVWXYZ	GRANTEES	DATE OF FILING				DATE OF INSTRUMENT			DATE OF RECORD			LOCATION OF PROPERTY OR OTHER DESCRIPTION	KIND OF INST.	BOOK	PAGE
					Month	Day	Year	Hr. M.	Month	Day	Year	Month	Day	Year				
Holder,	Eloise	etal		Mary B. & William L. Anderson	May	16	1983	10:30 am	May	12	1983	May	18	1983	For Holiday Hills # T-121, Sect. 25, Tract 3	WD	164	557
"	Mattie			Ophe Snood, Jr.	June	10	1983	3:15 pm	June	-	1983	June	16	1983	7.8 acres 327 th N. m. Dist.	WD	164	703
"	Sherry P.			Commercial Credit Plan, Inc	July	27	1984	9 am	July	26	1984	July	31	1984	Notarized - February 25, 1986	SD	168	307-309
"	Jesse S. & Eloise M.			Eloise Holder	Oct	30	1984	8:30 pm	Oct	-	1984	Oct	31	1984	Lot - City of Gordon	CD	176	117
"	Charlene B.			Dennis W. Holder	Feb	26	1985	11:30 am	Feb	26	1985	Feb	26	1985	Land in 4 tracts 327 th N. m. Dist.	CD	171	380-381
"	Sherry P.			Ocone Electric Membership Corp.	Mar	13	1985	1:15 pm	Dec	10	1984	Mar	13	1985	Right of way	CD	171	499
"	General			Dus Cooper	July	17	1985	12 noon	July	11	1985	July	18	1985	1/4 acre - Town of Jumbo	CD	172	517
"	Sherry P.			Commercial Credit Plan, Inc.	Feb	13	1986	9 am	Feb	11	1986	Feb	14	1986	Notarized - February 14, 1986	SD	172	517-519
"	Eloise			Frank Tolbert	Apr	2	1986	9 am	Mar	24	1986	Apr	3	1986	Lot 15, Block C - City of Gordon	WD	175	46
"	Dennis			Russell Ray Crumley, Jr.	June	4	1986	4 pm							7.45 ac - PBI 3pg 55	FS	86	347
"	Dennis			Russell Ray Crumley, Jr.	June	4	1986	4 pm	May	30	1986	June	16	1986	7.45 ac - 3 City of Gordon	SD	175	519
"	Eloise M.			The Gordon Bank	Aug	4	1987	9 am	July	10	1987	Aug	5	1987	Lot 31, Sec 25, Tract 4	SD	181	209-210
"	Leta M. (aka Leta)			Patty & Johnnie Sanders	Mar	8	1988	1:45 pm	Mar	8	1988	Mar	9	1988	Tract - City of Gordon	WD	183	343
"	Sherry P.			Commercial Credit Plan, Inc.	Sept	21	1988	10:05 am	Sept	15	1988	Sept	27	1988	Notarized July 12, 1990	SD	186	8
"	Lee P., Jr. (aka Lee)			Sarah Lee Holder	Feb	23	1989	2:30 pm	-	-	1988	Mar	7	1989	100.04 ac - 37 th (Hunter) Dist	CD	188	194-195
"	Willie S. (aka Willie)			" " "	"	"	"	"	"	"	"	"	"	"	.50 acre - East of Jumbo	"	"	3
"	Sarah Lee			Clyde J. Landrum	Aug	29	1989	3:15 pm	Aug	29	1989	Aug	30	1989	.50 acre - East of Jumbo	WD	190	713

This Index approved and adopted for use in the Counties of Georgia pursuant to the Act approved August 8, 1916, providing for uniform records throughout the State.

Filing Docket and General Index to Realty Deeds and Mortgages—GRANTORS

Refer to SUB-INDEX in front portion of Book for Alphabetical Arrangement and Page Reference to Names in this Index

Cott Patented Index Systems. Owned and manufactured by Walker, Evans & Cogswell Co., Charleston, S. C.

N. B.—This system of indexing is patented, and same covers both the Sub-Index and sheets comprising the General Index. The Loose Leaf Binder is also patented, both being the patents of C. M. COTT, Walker, Evans & Cogswell Co., of Charleston, S. C., are owners of these patents, and furnish these Sheets and Binders in North Carolina, South Carolina, Georgia, Florida and Alabama.

GRANTORS FAMILY NAMES	GIVEN NAMES ABCDEFGHIJ	GIVEN NAMES KLMNO	GIVEN NAMES PQRSTUVWXYZ	GRANTEES	DATE OF FILING				DATE OF INST'MT			DATE OF RECORD			LOCATION OF PROPERTY OR OTHER DESCRIPTION	Kind of Inst'mt	Book	Page
					Month	Day	Year	Hour M	Month	Day	Year	Month	Day	Year				
Halsenhook	Mr J. B.	et al		J. P. Wesley	Apr	13	1924	8 am	Nov	23	1924	Apr	15	1924	Power of attorney		41	81
"	Mr J. B.	et al		John A. Wesley	Nov	19	1927	"	"	-	1927	Nov	23	1927	105 acres where John A. Wesley lives	SA.	40	571

This Index approved and adopted for use in the Counties of Georgia pursuant to the Act approved August 8, 1916, providing for uniform records throughout the State.

Filing Docket and General Index to Realty Deeds and Mortgages—GRANTORS

Refer to SUB-INDEX in front portion of Book for Alphabetical Arrangement and Page Reference to Names in this Index

Cott Patented Index Systems. Owned and manufactured by Walker, Evans & Cogswell Co., Charleston, S. C.

N. B.—This system of indexing is patented, and same covers both the Sub-Index and sheets comprising the General Index. The Loose Leaf Binder is also patented, both being the patents of C. M. COTT, Walker, Evans & Cogswell Co., of Charleston, S. C., sole owners of these patents and furnish these Sheets and Binders in North Carolina, South Carolina, Georgia, Florida and Alabama.

GRANTORS FAMILY NAMES	GIVEN NAMES A B C D E F G H	GIVEN NAMES I J K L M N O	GIVEN NAMES P Q R S T U V W X Y Z	GRANTEES	DATE OF FILING				DATE OF INST'MT			DATE OF RECORD			LOCATION OF PROPERTY OR OTHER DESCRIPTION	Kind of Inst'mt	Book	Page
					Month	Day	Year	Hour M	Month	Day	Year	Month	Day	Year				
				Horne-Andrews Commission Co.	June 5 1926				2 P.M.	May 18 1926			June 7 1926	82 acs. with Dist.	Revelation	41	113	
"	"	"	"	" " " "	" " " "	"	"	"	"	19	"	"	"	82 acs. 4 th Dist.	W.D.	41	113	
Horne	Andrews	Com. Co.		Mrs. Genie Bales	Oct. 13 1913					Sept. 17 1913			Oct. 13 1913		Deed	17	596	
"	"	"	"	R. L. Stubbs	Nov. 29 1919					Nov. 12 1919			Nov. 29 1919		"	294	22	

This Index approved and adopted for use in the Counties of Georgia pursuant to the Act approved August 8, 1916, providing for uniform records throughout the State.

Filing Docket and General Index to Realty Deeds and Mortgages—GRANTORS

Refer to SUB-INDEX in front portion of Book for Alphabetical Arrangement and Page Reference to Names in this Index

Cott Patented Index Systems. Owned and manufactured by Walker, Evans & Cogswell Co., Charleston, S. C.

N. B.—This system of indexing is patented, and same covers both the Sub-Index and sheets comprising the General Index. The Loose Leaf Binder is also patented, both being the patents of C. M. COFF, Walker, Evans & Cogswell Co., of Charleston, S. C., are owners of these patents and furnish these Sheets and Binders in North Carolina, South Carolina, Georgia, Florida and Alabama.

GRANTORS FAMILY NAMES	GIVEN NAMES A B C D E F G H	GIVEN NAMES I J K L M N O	GIVEN NAMES P Q R S T U V W X Y Z	GRANTEES	DATE OF FILING				DATE OF INST'MT			DATE OF RECORD			LOCATION OF PROPERTY OR OTHER DESCRIPTION	Kind of Inst'mt	Book	Page
					Month	Day	Year	Hour M	Month	Day	Year	Month	Day	Year				
Hooten	R. J. Swift			Jesse Simmerson	Nov	19 18	1919	8 am	Nov	3	1920	Nov	19	1920	112 1/2 acres, Bathwell Place	Deed	41	186
"	J. W.			D. J. Faulkner	Sept.	10	1919	2 P.M.	Aug	15	1919	Sept.	10	1919		"	29	397
"	J. W.			D. J. Faulkner	Nov.	29	1919	8 am	Nov.	20	1919	Nov.	29	1919		"	29	426
"			R.	D. J. Faulkner	Nov.	29	1919	8 am	Nov.	20	1919	Nov.	29	1919		"	29	427
Hooten			R.	The Milledgeville Bk. Co.	Feb.	21	1921	8 am	Feb.	19	1921	Feb.	25	1921	Real Estate	mtg.	37	464 4
Hooten	Mrs. G. H. et al.			Forest Farms, Inc.	July	18	1967	12 M	June	23	1967	July	18	1967	2 tracts in 331 st S. M. Dist.	Option to sell	112	587-8
"	Mr. D. W. et al			Newton Anderson	Sept	5	1969	am	Sept	2	1969	Sept	5	1969	2 Tracts 94.4 acres 331 st S. M. Dist	mtg	118	154-5

This Index approved and adopted for use in the Counties of Georgia pursuant to the Act approved August 8, 1916, providing for uniform records throughout the State.

Filing Docket and General Index to Realty Deeds and Mortgages—GRANTORS

Refer to SUB-INDEX in front portion of Book for Alphabetical Arrangement and Page Reference to Names in this Index

Cott Patented Index Systems. Owned and manufactured by Walker, Evans & Cogswell Co., Charleston, S. C.

N. B.—This system of indexing is patented, and also covers both the Sub-Index and sheets comprising the General Index. The Loose Leaf Binder is also patented, both being the patents of C. M. COFF, Walker, Evans & Cogswell Co., of Charleston, S. C., are owners of these patents and furnish these Sheets and Binders in North Carolina, South Carolina, Georgia, Florida and Alabama.

GRANTORS FAMILY NAMES	GIVEN NAMES ABCDEFGHIJ	GIVEN NAMES IJKLMNO	GIVEN NAMES PQRSTUVWXYZ	GRANTEES	DATE OF FILING				DATE OF INST'MT			DATE OF RECORD			LOCATION OF PROPERTY OR OTHER DESCRIPTION	Kind of Inst'mt	Book	Page
					Month	Day	Year	Hour	Month	Day	Year	Month	Day	Year				
Hogan	J. A.			J. P. F. Brooker	Nov	15	1924	2 P.M.	Nov	2	1924	Nov	20	1924	Part Lot #125, 27th Dist.	Quit Claim	44	681
"	J. D. R.			D. M. Hogan												Deed	A	134
Hogan	C. J.			Mary Lou Hogan	Nov	6	1915	8am	May	4	1914	Nov	6	1915		Deed	23	522-3
"	C. J. Jr.			L. R. Cason Jr.	Nov	6	1915	8am	Aug	9	1915	Nov	6	1915		"	23	283
"		Ruth et al.		L. R. Cason Jr.	Nov	6	1915	8am	Aug	9	1915	Nov	6	1915		"	23	283
"		Mary et al		L. R. Cason Jr.	Nov	6	1915	8am	Aug	9	1915	Nov	6	1915		"	23	283
"	Mr Lula et al			Jeffrie M. Elath Mfg Co	May	9	1934	9am	May	2	1934	May	9	1934	310 acres in High Hill Dist B. 6-85	Quit Lease	50	639
"	John P. Shuff			Wilkinson County	Jun	4	1935	2 P.M.	Jan	1	1935	Jun	18	1935	One land sold for 1932 & 1933 Tax	S-D	52	184-5
"	James			Wilkinson County Bond	Oct	2	1936	9 am	Oct	1	1936	Oct	2	1936	Interests in land in July 2nd 1937 (W.R.E.)			
"	J. D.			Emma Lou Coate	Nov	12	"	am	Oct	"	"	Nov	12	"	80 acre land in Swanton Dist	W.D	61	"
"	Colinbus et al			J. W. Vinson et al	"	"	"	"	Nov	12	"	"	12	"	80 " " " "	W.D	61	12
Hogana	James L			M. H. Everett	July	2	1937	am	July	2	1937	July	2	1937	General Power of Attorney in Swanton Dist July 27/37 (W.R.E.)			
"	James L.			A. W. Hall	Dec	8	"	P.M	Dec	8	"	Dec	8	"	2 acre land in	W.D	61	123
"	James L.			Fred Trapnell	July	5	1938	am	July	2	1938	July	5	1938	Interests in land in July 2nd 1937 (W.R.E.)			
"	James L.			Fred Trapnell	Aug	30	1939	"	Aug	29	1939	Sept	1	1939	40 acre land in 327. dist km	W.D	61	305
"	Mr. J. A.			Miss Marnie Smith	"	14	1941	AM	"	19	1941	Aug	19	1941	1/2 undivided interest High Hill Dist	"	"	554

Filing Docket and General Index to Realty Deeds and Mortgages—GRANTORS

99

Refer to SUB-INDEX in front portion of Book for Alphabetical Arrangement and Page Reference to Names in this Index

Cott Patented Index System. Owned and manufactured by Walker, Evans & Cogswell Co., Charleston, S. C.

GRANTORS FAMILY NAMES	GIVEN NAMES ABCDEFGHIJ	GIVEN NAMES KLMNO	GIVEN NAMES PQRSTUVWXYZ	GRANTEES	DATE OF FILING				DATE OF INST'MT			DATE OF RECORD			LOCATION OF PROPERTY OR OTHER DESCRIPTION	Kind of Inst'mt	Book	Page
					Month	Day	Year	Hour	Month	Day	Year	Month	Day	Year				
Hogan	Mr. J. A.	et al		P. C. Smith	Sept	20	1943	10:40 am	Sept	20	1943	Sept	20	1943	15 1/2 am Lane High Hill	WD	67	517-18
"	Robert	et al		Citizen & Southern Bank	"	21	1943	9 am	"	19	1943	"	21	1943	5 1/2 am Lane High Hill	WD	67	412-3
"	Robert L.	Jr.		The First Natl Bank & Trust Co.	Nov.	7	1947	"	Oct	8	1947	Nov.	7	1947	57 Hwy E. Lane & E. L. Wade Dis	WD	75	342
"	Ida			Wilkinson Cr. Bank	Dec	22	1948	"	Jan	8	1948	Dec	22	1948	1450 am	WD	82	396
"	Madge J.	et al		Ernest Lumber Co.	Sept	15	1950	9 am	Sept	13	1950	Sept	14	1950	1450 am	WD	82	396
"	Jacob B.	et al		Anna Lee Cummings	Nov	16	1956	am	Sept	1	1956	Nov	20	1956	Lat near Juntown	WD	86	196
"	Mary E.	et al		" " " "	"	"	"	"	"	"	"	"	"	"	"	"	"	"
"	Jacob B.	et al		Ida Mae Hogan et al	Jan	27	1958	am	Jan	4	1958	Jan	27	1958	2 acres Juntown dist	WD	99	33
"	James W.	et al		" " " "	"	"	"	"	"	"	"	"	"	"	"	"	"	"
"	James W.	et al		" " " "	"	"	"	"	"	"	"	"	"	"	"	"	"	"
"	Ida Mae			James Hogan Jr	"	"	"	"	Jan	11	"	"	"	"	Paulbright Juntown dist	WD	99	33
"	James W. & Geraldine			Jim Walter Corp.	Feb	3	1958	am	Jan	28	1958	Feb	8	1958	2 1/2 acres Juntown dist	WD	99	33
"	Jacob B.			Jim Walter Corp	May	17	1958	am	Apr	29	1958	May	17	1958	2 1/2 acres Juntown dist	WD	99	33
"	Ida M.			James W. Hogan	June	21	1958	am	Jan	11	1958	June	21	1958	Front 327th dist	WD	99	250
"	James W.			Wilkinson County Bank	July	9	1958	am	June	21	1958	July	9	1958	Front 327th dist	WD	100	71
"	Ida M.			Jacob B. Hogan	Oct	10	1958	am	Jan	11	1958	Oct	10	1958	Lat in 327th dist	WD	99	325

Filing Docket and General Index to Realty Deeds and Mortgages—GRANTORS

Refer to SUB-INDEX in front portion of Book for Alphabetical Arrangement and Page Reference to Names in this Index

Cott Patented Index Systems.
Manufactured by Geo. D. Barnard Sta. Co., St. Louis, Mo.

GRANTORS FAMILY NAMES	GIVEN NAMES ABCDEFGHIJ	GIVEN NAMES JKLMNO	GIVEN NAMES PQRSTUVWXYZ	GRANTEES	DATE OF FILING				DATE OF INSTRUMENT			DATE OF RECORD			LOCATION OF PROPERTY OR OTHER DESCRIPTION	KIND OF INST'MT	BOOK	PAGE
					MONTH	DAY	YEAR	HR. M.	MONTH	DAY	YEAR	MONTH	DAY	YEAR				
Hogan	Sda M.			Carrie H. Ineed	Aug	22	1960	4 PM	Jan	11	1958	Aug	23	1960	tract in the 327th District S. M.	RD	101	366
"	Sda M. et. al.			Modern Homes Construction	Sept	14	1960	8 PM	Sept	7	1960	Sept	17	1960	Land in 327th Dist. S. M.	LD	101	397
"	James W.			Sda M. Hogan	Dec	17	1960	2 PM	Dec	17	1960	Dec	19	1960	Fraction 327th Dist. S. M.	WD	101	5067
"	Sda Mae			Wilkinson County Bank	Sept	22	1961	2 PM	Sept	19	1961	Sept	22	1961	Fraction 327th Dist. S. M.	SPR	100	419
"	Sda M.			Betha Mae H. Todd	Dec	19	1961	2 PM	Jan	11	1961	Dec	19	1961	Fraction 327th Dist. S. M.	WD	103	267
"	James William P. Shuff			Max Hilton Sham	Jan	27	1962	2 PM	Jan	2	1962	Jan	29	1962	House and lot near M ^o bridge	Deeds	103	329
"	James et. al.			Boris Shell Homes, Inc.	Feb	20	1962	2 PM	Jan	26	1962	Feb	21	1962	2 nd lot in 327th Dist. S. M. 1973	WD	103	364-70
"	Billie Jean et. al.			" " " "	"	"	"	"	"	"	"	"	"	"	"	"	"	"
"	Sda M.			Mary J. Bradley	July	17	1962	8 PM	Jan	11	1962	July	17	1962	Fraction 327th S. M. District	WD	103	522
"	Sda M.			Aria Bell H. Botell	Jan	3	1964	2 PM	Jan	11	1958	Jan	4	1964	Fraction 327th S. M. District	WD	108	159-60
"	L. L. Per Eves.			State Highway Dept. of Georgia	June	23	1964	2 PM	-	-	-	June	23	1964	Easement of Project 188(1) Wilkinson Co. - Lawrence St	Easement	108	433
"	James, Jr.			Wilkinson County Bank	Feb	2	1965	8 PM	Jan	29	1965	Feb	2	1965	Fraction 327th S. M. District	SPR	106	521
"	Jacob B.			J. P. Williams	July	26	1967	8 PM	July	26	1967	July	26	1967	Fraction 327th S. M. District	SPR	106	523
"	Jacob B., et. al.			J. P. Williams	Apr	8	1968	N	Apr	8	1968	Apr	8	1968	Fraction 327th S. M. District	SPR	104	398-401
"	Mary C., et. al.			" " " "	"	"	"	"	"	"	"	"	"	"	"	"	"	"
"	James W. + Billie Jean			Wilkinson County Bank	April	29	1969	1 PM	Apr	25	1969	Apr	29	1969	Fraction 327th S. M. District	SPR	117	115

Filing Docket and General Index to Realty Deeds and Mortgages—GRANTORS

Refer to SUB-INDEX in front portion of Book for Alphabetical Arrangement and Page Reference to Names in this Index

Cott Patented Index Systems.
Manufactured by Geo. D. Barnard Sta. Co., St. Louis, Mo.

99

GRANTORS FAMILY NAMES	GIVEN NAMES ABCDEFGHIJ	GIVEN NAMES JKLMNO	GIVEN NAMES PQRSTUVWXYZ	GRANTEES	DATE OF FILING				DATE OF INSTRUMENT			DATE OF RECORD			LOCATION OF PROPERTY OR OTHER DESCRIPTION	KIND OF INST'MT	BOOK	PAGE
					MONTH	DAY	YEAR	HR. M.	MONTH	DAY	YEAR	MONTH	DAY	YEAR				
Hagan	Jacob B et al			Wilkeson County	Aug	10	1972	4 PM	Dec	2	1972	Aug	10	1972	PA 9458	RWD 125	639	
"	James et al			" "	"	"	"	"	"	"	"	"	"	"	"	"	659	
"	Billie Jean et al			" "	"	"	"	"	"	"	"	"	"	"	"	"	660	
"	Billie Jean			all-South Mortgages of Georgia, Inc.	Nov	30	1972	am	Nov	22	1972	Nov	30	1972	Satisfied by 10/15/1981	WD 125	596	
"	Audie C. et al.			to Citizens and Southern Banks, Warner Bldg. Co	Jan.	19	1973	8 PM	Jan.	15	1973	Jan.	19	1973	2 tracts 394 & 395 Dist.	WD 127	597	
"	Jacob B & Mary E.			J. J. Williams	March	5	1973	am	March	5	1973	March	5	1973	2 tracts 394 & 395 Dist.	WD 127	95	
"	James Jr.			Arise Bell Hotel	June	5	1973	AM	June	5	1973	June	5	1973	Lot 327 th District, D. M.	WD 128	319	
"	James Jr.			Dorald Dean Grant Hagan	Oct	8	1973	9:30	Oct	8	1973	Oct	8	1973	Lot on Bull Road	WD 128	105	
"	Dorald Dean Grant			James Hagan, Jr.	Oct	31	1973	PM	Oct	26	1973	Oct	31	1973	Tract 327 th D. M. District	QDC 129	3066	
"	James Jr.			all-South Mortgage Co Inc	Nov.	20	1973	am	Nov.	13	1973	Nov.	20	1973	2 tracts 394 & 395 Dist.	WD 129	194	
"	James and Billie			Southern Contracting Supply Co	Feb	6	1975	am	Oct.	22	1974	Feb.	6	1975	2 tracts 394 & 395 Dist.	WD 129	280	
"	Billie Jean and Carl			Oconee Electric Membership Corporation	June	24	1975	AM	June	16	1975	June	24	1975	Right - of - way	WD 133	281	
"	Carol			Oconee Electric Membership Corporation	June	24	1975	AM	June	16	1975	June	24	1975	Right - of - way	WD 133	91	
"	Audie C.			Thomas A Thornton	Sept	25	1975	am	Sept	23	1975	Sept	25	1975	2 tracts - 353 rd Land district	WD 135	92	
"	Audie C.			Thomas A. Thornton	Sept	25	1975	am	Sept	23	1975	Sept	25	1975	tract. 23 rd Land dist.	WD 135	403	
"	Audie C.			Thomas A. Thornton	Nov.	13	1975	am	Nov.	11	1975	Nov.	13	1975	2 tracts - 23 rd Land Dist.	WD 135	402	

Filing Docket and General Index to Realty Deeds and Mortgages — GRANTORS

REG. U. S. PAT. OFFICE *Chas. Cott* County Indexes Since 1888 An Identifying Trade Mark

Open at Proper Tab according to First Letter or Letters of Name and refer to Buff Sub-Index sheet for page reference.

COTT FAMILY NAME INDEX No. 1-SPLIT © 1949 Made By The Cott Index Company, Columbus, Ohio Mfg. Cott Patent Index Systems

(99)

GRANTORS FAMILY NAMES	GIVEN NAMES ABCDEFGH	GIVEN NAMES IJKLMNO	GIVEN NAMES PQRSTUWXYZ	GRANTEES	DATE OF FILING				DATE OF INSTRUMENT			DATE OF RECORD			LOCATION OF PROPERTY OR OTHER DESCRIPTION	KIND OF INST.	BOOK	PAGE
					Month	Day	Year	Hr. M.	Month	Day	Year	Month	Day	Year				
Hogan	Kathy			Oconee Electric Membership Corp.	July	7	1976	9:30 AM	July	1	1976	July	7	1976	Right of way	Easement	139	567
"	Willie James			Oconee Electric Membership Corp.	July	29	1976	10:30 AM	July	7	1976	July	29	1976	Right of Way	Easement	140	18
"	Audie C.			Georgia Power Co.	Apr.	4	1977	am	Apr.	25	1977	Apr.	4	1977	Right of way	Easement	142	387
"	Bennett			Edgar D. Brewer	May	17	1978	am	Apr.	30	1978	May	17	1978	Tract - 327 th N.M. Dist	Easement	148	100
"	Billie Jean			W. Supply Co., Inc	Apr	4	1980	am	-	-	-	Apr	4	1980	Tract - 327 th N.M. Dist	Easement	158	687
"	Billie Jean			Oconee Electric Membership Corp.	June	27	1980	PM	June	17	1980	June	27	1980	Right of Way	Easement	154	432
"	Willie Jr.			Oconee Electric Membership Corporation	May	5	1981	am	Apr	24	1981	May	5	1981	Right of Way	Easement	157	364
"	Larys			Oconee Electric Membership Corporation	May	5	1981	am	Apr	8	1981	May	5	1981	Right of Way	Easement	157	365
"	Bennett			Mary Hogan Ford	Aug	27	1981	am	July	31	1981	Aug	20	1981	1/2 interest Tract - 327 th N.M. Dist	WD	158	706
"	Bennett			Mary Hogan Ford	Sept	8	1981	pm	Aug	31	1981	Sept	8	1981	Tract - 327 th N.M. Dist	WD	159	47
"	James Jr.			Wilkinson County Bank	Dec	15	1981	3:15 pm	Dec	8	1981	Dec	15	1981	Tract - 327 th N.M. Dist	Easement	160	23-25
Hogans	Dennis			Oconee Electric Membership Corp.	July	16	1982	am	June	7	1982	July	16	1982	Right of Way	Easement	162	61
Hogans	Audie C.			Olin C. Robbs	Sept	14	1982	am	Sept	13	1982	Sept	14	1982	44.15 acres - 327 th N.M. Dist	WD	162	454
"	Billie Jean			Morris L. Hogan	May	23	1983	am	May	16	1983	May	27	1983	tract - Wilkinson Co.	Contract	164	592
Hogans	Morris			Oconee Electric Membership Corp.	June	28	1983	11:30 am	May	3	1983	June	30	1983	Right of way	Easement	165	105
Hogan	Bennett + Barends W.			Rite-Way Quality Homes Inc	Sept	15	1983	3:00 pm	Aug	27	1983	Sept	22	1983	0.76 acres - 327 th N.M. Dist	WD	166	80-81
"	Bennett			Oconee Electric Membership Corp.	Sept	22	1983	1:30 pm	Sept	16	1983	Sept	27	1983	Right of Way	Easement	Kds	131

Filing Docket and General Index to Realty Deeds and Mortgages — GRANTORS

(99)

REG. U. S. PAT. OFFICE *Chas McCott* County Indexes Since 1888 An Identifying Trade Mark

Open at Proper Tab according to First Letter or Letters of Name and refer to Buff Sub-Index sheet for page reference.

COTT FAMILY NAME INDEX No. 1-SPLIT © 1949 Made By The Cott Index Company, Columbus, Ohio Mfg. Cott Patent Index Systems

GRANTORS FAMILY NAMES	GIVEN NAMES ABCDEFGH	GIVEN NAMES IJKLMNO	GIVEN NAMES PQRSTUVWXYZ	GRANTEES	DATE OF FILING				DATE OF INSTRUMENT			DATE OF RECORD			LOCATION OF PROPERTY OR OTHER DESCRIPTION	KIND OF INST.	BOOK	PAGE
					Month	Day	Year	Hr. M.	Month	Day	Year	Month	Day	Year				
Hogan	Frankie et al			Frank B. Pierce	Oct	6	1983	4 PM	Sept -	1979	Oct	18	1983	9 acres - Griffin militia Dist	Deed	166	206-210	
"	Mary a/k/a Mary (now/K/A) →	Hogan	Ford	Dixie Finance Corp	Apr	3	1984	4:45 PM	Mar	23	1984	Apr	10	1984	Tract - 327 th District G M 1	D	168	150-151
"	Michael M.			United States of America	Apr	20	1984	9:30 AM						Crops - divers	FS	84-220		
Hogans,	Dennis & Linda			United States of America	Sept	24	1984	5 PM	Sept	24	1984	Oct	2	1984	1/2 acre - City of Swanton	D	169	700-703
Hogan,	Willie James			Oceon Electric Membership Corp.	Apr	16	1985	1 PM	Mar	7	1985	Apr	17	1985	Right of way	Ease ment	171	1794
"	Willie G.			Robert Hall	Aug	21	1986	5:15 PM	Aug	21	1986	Aug	29	1986	tract - 327 th Land Dist.	Deed	176	645
"	James, Jr.			Wilkinson County Bank	Oct	15	1986	5:40 PM	Oct	10	1986	Oct	17	1986	tract - 327 th - G M Dist.	D	177	332-4
"	James & Billie Jean			Newest Financial Bk, Inc	Sept	18	1987	9 AM						Rt 1, Box 805, Swanton, Ga	FS	87-204		
"	James, Jr.			Oceon E M C	Mar	30	1988	11 AM	Mar	7	1988	Mar	31	1988	Right of way	Ease ment	183	599
"	Michael M.			Dames Home Administration	Apr	14	1989	9 AM								D	84-220	
"	Billie Jean et al			Willie James Hogan	June	15	1990	9 AM	June -	1980	June	18	1990	.36 ac - 327 th (Swanton) GMD	WD	194	563	
"	Willie James			Willie James & Kathy A. Hogan	June	15	1990	9 AM	June	8	1990	June	18	1990	.36 ac - 327 th GMD	WD	194	564
"	Billie Jean et al			Willie James Hogan	June	15	1990	9 AM	June	12	1980	June	18	1990	.36 ac - 327 th GMD	affidavit	194	565-566
"	Willie James & Kathy A.			Mortgage Makers, Inc	June	15	1990	9 AM	June	8	1990	June	18	1990	.36 ac - 327 th GMD	Deed	194	567-572
"	Billie Jean et al			Willie James Hogan	July	10	1990	9 AM	July	9	1990	July	10	1990	.36 ac - 327 th GMD	affidavit	195	80-82
"	Willie James			Willie James & Kathy Hogan	July	10	1990	9 AM	July	9	1990	July	10	1990	.36 ac - 327 th GMD	affidavit	195	80-82

This Index approved and adopted for use in the Counties of Georgia pursuant to the Act approved August 8, 1916, providing for uniform records throughout the State.

Filing Docket and General Index to Realty Deeds and Mortgages—GRANTORS

Continued to following page
(10)

Refer to SUB-INDEX in front portion of Book for Alphabetical Arrangement and Page Reference to Names in this Index

Cott Patented Index Systems.
Manufactured by Geo. D. Barnard Sta. Co., St. Louis, Mo.

GRANTORS FAMILY NAMES	GIVEN NAMES ABCDEFGHIJ	GIVEN NAMES JKLMNO	GIVEN NAMES PQRSTUVWXYZ	GRANTEES	DATE OF FILING				DATE OF INSTRUMENT			DATE OF RECORD			LOCATION OF PROPERTY OR OTHER DESCRIPTION	KIND OF INST'MT	BOOK	PAGE
					MONTH	DAY	YEAR	HR. M.	MONTH	DAY	YEAR	MONTH	DAY	YEAR				
Hague		J. N.		Irwinton Bank	Oct.	14	1912	2 p.m.	Oct.	14	1912	Oct.	14	1912	m. D.	20	435	
"		G. N.		Miss Ellen Brundage	Feb.	24	1914	2 p.m.	Jan.	21	1914	Jan.	24	1914	" "	20	556	
"		G. N.		Farmers Warehouse	Mar.	27	1912	2 p.m.	Mar.	27	1912	Mar.	27	1912	" "	16	350 + 57	
"	Bessie Pearl			Edgar Bro. Co.	Sept.	9	1914	8 a.m.	Aug.	31	1914	Sept.	9	1914	Deed	20	185	
"		J. N.		D. W. Flood	June	11	1915	2 p.m.	June	9	1915	June	11	1915	m. D.	26	15	

This Index approved and adopted for use in the Counties of Georgia pursuant to the Act approved August 8, 1916, providing for uniform records throughout the State.

Filing Docket and General Index to Realty Deeds and Mortgages—GRANTORS

Refer to SUB-INDEX in front portion of Book for Alphabetical Arrangement and Page Reference to Names in this Index

Cott Patented Index System. Owned and manufactured by Walker, Evans & Cogswell Co., Charleston, S. C.

N. B.—This system of indexing is patented, and same covers both the Sub-Index and sheets comprising the General Index. The Loose Leaf Binder is also patented, both being the patents of C. M. COFF, Walker, Evans & Cogswell Co., of Charleston, S. C., are owners of these patents and furnish these Sheets and Binders in North Carolina, South Carolina, Georgia, Florida and Alabama.

GRANTORS FAMILY NAMES	GIVEN NAMES ABCDEFGHIJ	GIVEN NAMES IJKLMNO	GIVEN NAMES PQRSTUVWXYZ	GRANTEES	DATE OF FILING				DATE OF INST'MT			DATE OF RECORD			LOCATION OF PROPERTY OR OTHER DESCRIPTION	Kind of Inst'mt	Book	Page
					Month	Day	Year	Hour M	Month	Day	Year	Month	Day	Year				
Hague	Wm E.			J. E. Hague	Feb	29	1927	8 ^{pm}	Feb	29	1927	Feb	29	1927	Partnership Dissolution Notice		45	100
"	John E.			W. L. Remington	May	13	1931	"	May	13	1931	May	13	1931	Receipt for off. of Hague, 17-1 (1931) (6192)			
"	J. E.			J. J. Lord Jr.	"	24	1937	7 ^{pm}	Apr	22	1937	May	25	1937	Let to be paid for school 20 (1937) (1192)			
"	J. E. Jr.			W. F. Sanders	Mar	21	1953	4 ^{pm}	Mar	21	1953	Mar	21	1953	Lat in Gordon	Int.	89	270-1
"	Mr Alush Lord			James Gordon	Nov	9	"	9 ^{pm}	Nov	5	"	Nov	9	1953	Foot in Gordon for school	WD	89	452-3
"	John E.			Gordon Bank	Apr	30	1954	"	Apr	21	1954	May	3	1954	Foot in Gordon June 1, 1960 (1192)			
"	John E. Sr et al			Bay city construction co	June	25	1954	2 ^{pm}	June	15	"	June	28	"	Lat in Gordon	FD	93	75-8
"	Alush et al			" " " "	"	"	"	"	"	"	"	"	"	"	"	"	"	"
"	John E.			Wilkinson County Bank	Oct	3	1956	9 ^{am}	Sept	29	1956	Oct	4	1956	Lat in Gordon 71, 1960 (1192)			
"	John E. Sr.			Citizens Southern Nat. Bank	May	31	1960	6 ^{am}	May	27	1960	May	31	1960	Foot in Gordon 1965 (1192) 270-2			
"	J. E. Sr.			Wilkinson County Bank	Nov	26	1962	8 ^{pm}	Nov	10	1962	Nov	26	1962	Foot in Gordon May 15, 1965 (1192) 571			
"	Anna Ruth, et al			Mrs. Walker Bank	Apr	27	1966	12 ^{pm}	Apr	21	1966	Feb	1	1966	Foot in Gordon 1965 (1192) 352			
"	Herbert K. et al			Mrs. Walker Bank	"	"	"	"	"	"	"	"	"	"	"	"	"	"
"	John E. Jr et al			Gordon Bank	Sept	13	1969	9 ^{am}	Sept	5	1969	Sept	13	1969	Foot in Gordon 15, 1987	SO	118	196-8
"	Valentini et al			" " " "	"	"	"	"	"	"	"	"	"	"	"	"	"	"
"	John E. and Alva L.			Mr Mary F. Hatfield	June	22	1970	10 ³⁰ 5 ^{pm}	June	-	1970	June	27	1970	1/2 acre in Gordon	WD	120	210

This Index approved and adopted for use in the Counties of Georgia pursuant to the Act approved August 8, 1916, providing for uniform records throughout the State.

Filing Docket and General Index to Realty Deeds and Mortgages—GRANTORS

Cott Patented Index Systems. Owned and manufactured by Walker, Evans & Cogswell Co., Charleston, S. C.

Refer to SUB-INDEX in front portion of Book for Alphabetical Arrangement and Page Reference to Names in this Index

121

GRANTORS FAMILY NAMES	GIVEN NAMES ABCDEFGHIJ	GIVEN NAMES KLMNO	GIVEN NAMES PQRSTUVWXYZ	GRANTEES	DATE OF FILING				DATE OF INST'MT			DATE OF RECORD			LOCATION OF PROPERTY OR OTHER DESCRIPTION	Kind of Inst'mt	Book	Page
					Month	Day	Year	Hour	Month	Day	Year	Month	Day	Year				
Hogue	John E. Jr.			Executors E.E. Miller per	Jan.	23	1973	10 AM	Jan.	22	1973	Jan.	23	1973	Intified November 19, 1986	119-		
"	John E. Sr.			Herbert Roy Hogue	June	19	1973	10:45 AM	June	19	1973	June	19	1973	Three (3) lots No. 16, 17, 18, Gordon	WD	128	190
"	J. E. Sr.			J. E. Hogue, Jr.	Sept.	20	1974	9:30 AM	Nov.	5	1953	Sept.	20	1974	2 lots - City of Gordon	DEED OF GIFT	132	121
"	J. E. Jr.			The Gordon Bank	Sept.	30	1974	3:30 AM	Sept.	30	1974	Sept.	30	1974	2 lots - City of Gordon	DPS	132	180
"	John E. III et al			The Gordon Bank	Oct.	7	1974	PM	Oct.	3	1974	Oct.	7	1974	1/2 undivided 331 (Rural) 1/2 m. Dist.	DP	132	220
"	John E. Sr. et al			" " "	"	"	"	"	"	"	"	"	"	"	" " " " " "	"	"	"
"	Alvah L. et al			" " "	"	"	"	"	"	"	"	"	"	"	" " " " " "	"	"	"
"	John E.			The Access Electric Memberships Corporation et al	Sept.	29	1975	10:45 AM	Sept.	17	1975	Sept.	29	1975	Right of Way	Exec. Deed	135	444
"	Alvah L.			John E. Hogue, Sr. et al	June	3	1976	9 AM	May	1	1976	June	3	1976	1/2 undivided interest - 140 acres 331 - 2nd Dist.	WD	139	305
"	"			John E. Hogue, III et al	"	"	"	"	"	"	"	"	"	"	" " " " " "	"	"	"
"	John E. III			Herbert Roy Hogue et al	June	3	1976	9 AM	May	29	1976	June	3	1976	1/2 undivided interest - 140 acres - 331 - 2nd Dist.	WD	139	306
"	"			Anna Ruth Hogue et al	"	"	"	"	"	"	"	"	"	"	" " " " " "	"	"	"
"	John E. Sr.			John E. Hogue, Sr. et al	June	3	1976	9 AM	May	29	1976	June	3	1976	1/2 undivided Int. 140 acres 331 - 2nd Dist.	WD	139	307
"	"			Alvah L. Hogue et al	"	"	"	"	"	"	"	"	"	"	" " " " " "	"	"	"
"	Herbert Roy et al			Charles Wayne Lyles	May	30	1977	4:45 PM	May	24	1977	May	30	1977	6 acres - 331 - 2nd Dist.	WD	143	87- 88
"	Anna Ruth et al			" " "	"	"	"	"	"	"	"	"	"	"	" " " " " "	"	"	"

Filing Docket and General Index to Realty Deeds and Mortgages — GRANTORS

(101)

REG. U. S. PAT. OFFICE *Chas McCott* County Indexes Since 1888 An Identifying Trade Mark

Open at Proper Tab according to First Letter or Letters of Name and refer to Buff Sub-Index sheet for page reference.

COTT FAMILY NAME INDEX No. 1-SPLIT © 1948 Made By The Cott Index Company, Columbus, Ohio Mfg. Cott Patent Index Systems

GRANTORS FAMILY NAMES	GIVEN NAMES ABCDEFGH	GIVEN NAMES IJKLMNO	GIVEN NAMES PQRSTUWXYZ	GRANTEES	DATE OF FILING				DATE OF INSTRUMENT			DATE OF RECORD			LOCATION OF PROPERTY OR OTHER DESCRIPTION	KIND OF INST.	BOOK	PAGE
					Month	Day	Year	Hr. M.	Month	Day	Year	Month	Day	Year				
Hogue	Alva L.		et al	Dianne L. Layson	June	15	1977	9 AM	June	14	1977	June	15	1977	6 acres - 331 st L.M.D.	WD	143	241- 242
"	Herbert Ray		et al	Bary M. + Dianne L. Layson	Aug.	9	1977	9 PM	July	15	1977	Aug.	9	1977	1.87 acres - 331 st (Ranch) L.M. Dist.	WD	144	33- 34
"	Anna Ruth		et al	" " " " "	"	"	"	"	"	"	"	"	"	"	" " " " "	"	"	"
"	John E. Sr.		et al	" " " " "	"	"	"	"	"	"	"	"	"	"	" " " " "	"	"	"
"	Alva L.		et al	" " " " "	"	"	"	"	"	"	"	"	"	"	" " " " "	"	"	"
"	Herbert Ray		et al	John E. Layson's daughter	Oct.	19	1977	am	Oct.	12	1977	Oct.	19	1977	6 acres - 331 st (Ranch) L.M. Dist.	WD	144	523- 524
"	Anna Ruth		et al	" " " " "	"	"	"	"	"	"	"	"	"	"	" " " " "	"	"	"
"	John E. Sr.		et al	" " " " "	"	"	"	"	"	"	"	"	"	"	" " " " "	"	"	"
"	Alva L.		et al	" " " " "	"	"	"	"	"	"	"	"	"	"	" " " " "	"	"	"
"	Anna Ruth			Herbert R. Hogue	Sept.	29	1978	3 PM	Sept.	27	1978	Sept.	29	1978	Diverse property	Attorney	148	267
"	Anna Ruth		per Attorney	William E. + Marion A. Duncan	Sept.	29	1978	3 PM	Sept.	29	1978	Sept.	29	1978	3/4 acres - 331 st (Ranch) L.M. Dist.	WD	148	268-9
"	Herbert E.		et al	" " " " "	"	"	"	"	"	"	"	"	"	"	" " " " "	"	"	"
"	Alva L.		et al	John E. Hogue III	Feb.	28	1980	11:30 am	Feb.	-	1980	Feb.	28	1980	6.7 acres - 331 st (Ranch) L.M. Dist.	WD	153	502- 503
"	John E. Sr.		et al	" " " " "	"	"	"	"	"	"	"	"	"	"	" " " " "	"	"	"
"	Herbert Ray		et al	" " " " "	"	"	"	"	"	"	"	"	"	"	" " " " "	"	"	"
"	Anna Ruth		et al	" " " " "	"	"	"	"	"	"	"	"	"	"	" " " " "	"	"	"
"	John E. III			J. L. Suttar	Feb.	28	1980	11:30 am	Feb.	28	1980	Feb.	28	1980	6.7 acres - 331 st (Ranch) L.M. Dist.	WD	153	504
"	John E. Sr.		et al	John E. Hogue, Jr.	Aug.	3	1981	9 am	June	-	1981	Aug.	3	1981	27.2 acres - 331 st (Ranch) L.M. Dist.	WD	158	470- 471

Filing Docket and General Index to Realty Deeds and Mortgages — GRANTORS

REG. U. S. PAT. OFFICE *Cott* County Indexes Since 1888 An Identifying Trade Mark

Open at Proper Tab according to First Letter or Letters of Name and refer to Buff Sub-Index sheet for page reference.

COTT FAMILY NAME INDEX No. 1-SPLIT © 1988 Made By The Cott Index Company, Columbus, Ohio Mfg. Cott Patent Index Systems

(101)

GRANTORS FAMILY NAMES	GIVEN NAMES ABCDEFGHIJ	GIVEN NAMES KLMNO	GIVEN NAMES PQRSTUVWXYZ	GRANTEES	DATE OF FILING				DATE OF INSTRUMENT			DATE OF RECORD			LOCATION OF PROPERTY OR OTHER DESCRIPTION	KIND OF INST.	BOOK	PAGE
					Month	Day	Year	Hr. M.	Month	Day	Year	Month	Day	Year				
Hogue,	Alvah L.	etal		John E. Hogue, Jr.	Aug.	3	1981	9 am	June	-	1981	Aug	3	1981	27.2 acres - 331 st (Ramon) J. M. Dist	WD	158	470 471
"	Herbert Ray,	etal		" " " "	"	"	"	"	"	"	"	"	"	"	"	"	"	"
"	Anna Ruth	etal		" " " "	"	"	"	"	"	"	"	"	"	"	"	"	"	"
"	John E., Sr.	& Alvah L.		Herbert Ray Hogue	Aug	3	1981	9 am	July	20	1981	Aug	3	1981	3 Tracts - 331 st (Ramon) J. M. Dist	WD	158	472 473
"	Alvah Lord			John E. Hogue	Aug	9	1982	10 am	-	-	1982	Aug	9	1982	tract City of Gordon	WD	162	300
"	John E. III,	& Jeanie		Amelia Homes Division of Amelco Corp.	Nov	5	1982	9 am	Oct	21	1982	Nov	5	1982	6 ^{1/2} Acre tract July 6, 1987	WD	163	79- 80
"	John E. III			Georgia Power Co.	Apr	26	1983	9 am	Apr	18	1983	Apr	25	1983	Right of way	Ease- ment	164	383
"	John Jr.			Georgia Power Co.	Apr	20	1983	9 am	Apr	18	1983	Apr	25	1983	Right of way	Ease- ment	164	384
"	Herbert Ray & Anna Ruth			Johnny N. Smith, Jr.	June	6	1983	am	May	19	1983	June	16	1983	5.82 acres - 331 st (Ramon) Dist	WD	164	656
"	"	"		Denita B. Smith etal Kidney S. Miller per executor	"	"	"	"	"	"	"	"	"	"	"	"	"	"
"	John E. Jr.			E.E. Miller etal	July	22	1983	am	Oct	2	1983	July	27	1983	tract - City of Gordon	WD	165	290- 292
"	Anna Ruth & Herbert R			Canal Wood Corp of Augusta 3 rd ba Southland Timber Co.	June	4	1984	2 pm	May	21	1984	June	12	1984	8.6 acres - 331 st 6M10	WD	168	617
"	John E.			John E. Hogue, Jr.	Sept	21	1985	12:50 pm	-	-	1985	Oct	3	1985	Lots - City of Gordon	WD	173	207
"	John E., III			Wilkinson County	Nov	6	1986	1 pm	Nov	5	1986	Nov	6	1986	Right of way PRN 183-1(319)	Ease- ment	177	412- 613
"	John E., Jr.			Wilkinson County	Nov	6	1986	1 pm	Nov	5	1986	Nov	6	1986	Right of Way PRN 183-1(319)	Ease- ment	177	614- 615
"	Herbert Ray & Anna Ruth			Wilkinson County	Mar	6	1987	2 pm	Mar	6	1987	Mar	9	1987	Right of way PRN 183-1(319)	Ease- ment	179	364- 513
"	Herbert R. & Anna Ruth			James Lonnie & Lillian M. Lodie	June	15	1987	3 pm	June	5	1987	June	16	1987	2.5 acres & 2.5 acres - 327 th (Lewiston) HMD	WD	180	514

Filing Docket and General Index to Realty Deeds and Mortgages — GRANTORS

(101)

REG. U. S. PAT. OFFICE *Cott* County Indexes Since 1888 An Identifying Trade Mark

Open at Proper Tab according to First Letter or Letters of Name and refer to Buff Sub-Index sheet for page reference.

COTT FAMILY NAME INDEX No. 1-SPLIT © 1949 Made By The Cott Index Company, Columbus, Ohio Mfg. Cott Patent Index Systems

GRANTORS FAMILY NAMES	GIVEN NAMES ABCDEFGH	GIVEN NAMES IJKLMNO	GIVEN NAMES PQRSTUVWXYZ	GRANTEES	DATE OF FILING				DATE OF INSTRUMENT			DATE OF RECORD			LOCATION OF PROPERTY OR OTHER DESCRIPTION	KIND OF INST.	BOOK	PAGE
					Month	Day	Year	Hr. M.	Month	Day	Year	Month	Day	Year				
Hogue,	John E., III & Jeanne A.			Plymouth Capital Co., et al	July	9	1987	9 am	June	25	1987	July	9	1987	6.7 acres - 331 st GMD	WD	181	9-13
"	Herbert R. & Anna Ruth			John E. Hogue, Jr.	Aug	11	1987	3:20 pm	June	18	1987	Aug	12	1987	6.1 acres - L & 42; 5 th RD - 331 GMD	WD	181	263
"	John E., Sr.			Alvah L. Hogue	Aug	18	1987	9:45 am	Aug	12	1987	Aug	20	1987	0.9 acre - City of Gordon	WD	181	318
"	Anna Ruth & Herbert R.			John Murray & Tracy Jo Brack	Aug	20	1987	11:50 am	July	28	1987	Aug	25	1987	6 acres - 331 st (Canaan) GMD	WD	181	345
"	Herbert Roy & Anna Ruth			Ricky L. & Darlene H. Hubbard	Aug	24	1987	3 pm	July	22	1987	Aug	25	1987	6.1 acres - 331 st GMD - L & 42; 5 th RD	WD	181	360
"	John E., III			GA Power Co.	Sept	15	1987	9 am	Sept	14	1987	Sept	16	1987	Right of way	WD	181	558
"	John E. Jr.			Georgia Power Company	Feb	15	1988	9 am	Feb	11	1988	Feb	19	1988	Right of way	WD	183	160
"	Herbert R. & Anna Ruth			Calvin David Watkins	Oct	3	1988	1:30 pm	Sept	19	1988	Oct	6	1988	5 acres - 331 st (Canaan) GMD	WD	186	110-111
"	Alva L.			Herbert R. & John E. Hogue	Feb	1	1989	2:50 pm	Jan	26	1989	Feb	7	1989	0.9 acre - City of Gordon	WD	188	34
"	Herbert R. & Anna Ruth			Calvin J. Watkins	Feb	19	1990	2:35 pm	Feb	8	1990	Feb	20	1990	SD of Calvin David Watkins	WD	193	997

This Index approved and adopted for use in the Counties of Georgia pursuant to the Act approved August 8, 1916, providing for uniform records throughout the State.

Filing Docket and General Index to Realty Deeds and Mortgages—GRANTORS

Refer to SUB-INDEX in front portion of Book for Alphabetical Arrangement and Page Reference to Names in this Index

Cott Patented Index Systems. Owned and manufactured by Walker, Evans & Cogswell Co., Charleston, S. C.

N. B.—This system of indexing is patented, and same covers both the Sub-Index and sheets comprising the General Index. The Loose Leaf Binder is also patented, both being the patents of C. M. COTT, Walker, Evans & Cogswell Co., of Charleston, S. C., are owners of these patents, and furnish these Sheets and Binders in North Carolina, South Carolina, Georgia, Florida and Alabama.

GRANTORS FAMILY NAMES	GIVEN NAMES A B C D E F G H	GIVEN NAMES I J K L M N O	GIVEN NAMES P Q R S T U V W X Y Z	GRANTEES	DATE OF FILING				DATE OF INST'MT			DATE OF RECORD			LOCATION OF PROPERTY OR OTHER DESCRIPTION	Kind of Inst'mt	Book	Page
					Month	Day	Year	Hour M	Month	Day	Year	Month	Day	Year				
Balding	Commission			Georgia Power Co.	Mich	30	1927	8 a.m.	Mich	28	1927	Apr	14	1927	Substation Swinton, Lot 110, 4th Dist.	Release	41	295
"	"	"	"	Halding Commission	Sept	24	1931	8 p.m.	Sept	21	1931	Sept	26	1931	110 acres, Lots 110, 128, 4th Dist.	Sale Deed	50	229-30
"	"	"	"	Mrs. A. S. Boone	"	12	1932	"	Aug.	19	1932	Sept	19	1932	80 acres Lot # 110 Willink Place W.D.	W.D.	50	362
"	"	1	"	Meyer University	Jan	18	1940	9 a.m.	Oct		1939	Jan	18	1940	110. acre Part of Lot # 110 2/28	W.D.	57	470
"	"	"	"	Meyer University	Feb	2	1940	"	not given			Feb	2	1940	of Mrs. A. S. Boone	Transfer	57	479

Filing Docket and General Index to Realty Deeds and Mortgages—GRANTORS

109

Refer to SUB-INDEX in front portion of Book for Alphabetical Arrangement and Page Reference to Names in this Index

Cott Patented Index Systems.
Manufactured by Geo. D. Barnard Sta. Co., St. Louis, Mo.

GRANTORS FAMILY NAMES	GIVEN NAMES ABCDEFGHIJ	GIVEN NAMES IJKLMNO	GIVEN NAMES PQRSTUVWXYZ	GRANTEES	DATE OF FILING				DATE OF INSTRUMENT			DATE OF RECORD			LOCATION OF PROPERTY OR OTHER DESCRIPTION	KIND OF INST'MT	BOOK	PAGE
					MONTH	DAY	YEAR	HR. M.	MONTH	DAY	YEAR	MONTH	DAY	YEAR				
Hodges	Lumber	Co.		W. J. Belate	May	11	1973	PM	Apr	27	1973	May	11	1973	100 acres 327 th S.M. District	Deed	127	743-744
"	"	"		W. J. Belate	May	23	1973	am	May	22	1973	May	23	1973	250 acres 327 th S.M. Dist.	Deed	128	51-52
"	"	"	et al	Reynolds Mining Corp.	Oct.	21	1974	am	Oct.	1	1960	Oct.	21	1974	Deeds property	Deed	132	277-299
"	"	"		W. J. Belate	Jan	4	1975	am	Feb.	8	1975	Jan	4	1975	999.1 acres - 3 rd Land Dist.	Deed	133	221-222
"	"	"	Inc.	The Citizens & Southern Bank of Milledgeville	Jan	30	1976	am	May	2	1975	Jan.	30	1976	Security Deed	Deed	137	242-243
Hodges	Cecil	Lumber	Co.	D. R. Freeman, Jr.	Mar	3	1988	am	Dec	24	1988	Mar	4	1988	67.9 acres - 330 th DMD-3 rd TD	Deed	183	293

Filing Docket and General Index to Realty Deeds and Mortgages—GRANTORS

Refer to SUB-INDEX in front portion of Book for Alphabetical Arrangement and Page Reference to Names in this Index

Cott Patented Index Systems.
Manufactured by Geo. D. Barnard Sta. Co., St. Louis, Mo.

113

	GRANTORS FAMILY NAMES	GIVEN NAMES ABCDEFGHIH	GIVEN NAMES IJKLMNO	GIVEN NAMES PQRSTUVWXYZ	GRANTEES	DATE OF FILING				DATE OF INSTRUMENT			DATE OF RECORD			LOCATION OF PROPERTY OR OTHER DESCRIPTION	KIND OF INST'MT	BOOK	PAGE
						MONTH	DAY	YEAR	HR. M.	MONTH	DAY	YEAR	MONTH	DAY	YEAR				
	<i>Hyde</i> "	<i>alex</i> <i>Elizabeth</i>			<i>G. W. Butler</i> <i>G. W. Butler</i>														<i>Deed B. 694</i> <i>" B. 670</i>

This Index approved and adopted for use in the Counties of Georgia pursuant to the Act approved August 8, 1916, providing for uniform records throughout the State.

Filing Docket and General Index to Realty Deeds and Mortgages—GRANTORS

117

Refer to SUB-INDEX in front portion of Book for Alphabetical Arrangement and Page Reference to Names in this Index

Cott Patented Index Systems. Owned and manufactured by Walker, Evans & Cogswell Co., Charleston, S. C.

GRANTORS FAMILY NAMES	GIVEN NAMES A B C D E F G H	GIVEN NAMES I J K L M N O	GIVEN NAMES P Q R S T U V W X Y Z	GRANTEES	DATE OF FILING				DATE OF INST'MT			DATE OF RECORD			LOCATION OF PROPERTY OR OTHER DESCRIPTION	Kind of Inst'mt	Book	Page
					Month	Day	Year	Hour M	Month	Day	Year	Month	Day	Year				
	Atwell Company A. J.			H. M. King	July	17	1933	5 ³⁰ Pm	July	4	1933	July	18	1933	House and six lots in Downville	Quit claim deed	50	440

N. B.—This system of indexing is patented, and same covers both the Sub-Index and sheets comprising the General Index. The Lopez Leaf Binder is also patented, both being the patents of C. M. COFF, Walker, Evans & Cogswell Co., of Charleston, S. C., are owners of these patents and furnish these Sheets and Binders in North Carolina, South Carolina, Georgia, Florida and Alabama.

This Index approved and adopted for use in the Counties of Georgia pursuant to the Act approved August 8, 1916, providing for uniform records throughout the State.

Filing Docket and General Index to Realty Deeds and Mortgages—GRANTORS

Cott Patented Index Systems. Owned and manufactured by Walker, Evans & Cogswell Co., Charleston, S. C.

Refer to SUB-INDEX in front portion of Book for Alphabetical Arrangement and Page Reference to Names in this Index

GRANTORS FAMILY NAMES	GIVEN NAMES A B C D E F G H	GIVEN NAMES I J K L M N O	GIVEN NAMES P Q R S T U V W X Y Z	GRANTEES	DATE OF FILING				DATE OF INST'MT			DATE OF RECORD			LOCATION OF PROPERTY OR OTHER DESCRIPTION	Kind of Inst'mt	Book	Page
					Month	Day	Year	Hour	Month	Day	Year	Month	Day	Year				
Haltzclaw	Froncer	B et al		ose Moore	Apr	19	1934	4 PM	Mar	31	1934	Apr	20	1934	Lot in Gordon	MO	93	12-13
"	"	" " "		W. H. Fisher	Nov	27	"	PM	Nov	"	"	Nov	27	"	Lot in Gordon	MO	93	183
"	"	" " "		M. J. Morris	Nov	3	1935	4 PM	Jan	"	1935	Jan	4	1935	3/4 Acre in Lot in Gordon	MO	93	253

(Handwritten notes at bottom left)

Filing Docket and General Index to Realty Deeds and Mortgages—GRANTORS

Refer to SUB-INDEX in front portion of Book for Alphabetical Arrangement and Page Reference to Names in this Index

GRANTORS FAMILY NAMES	GIVEN NAMES ABCDEFGHIJ	GIVEN NAMES JKLMNO	GIVEN NAMES PQRSTUVWXYZ	GRANTEES	DATE OF FILING				DATE OF INSTRUMENT			DATE OF RECORD			LOCATION OF PROPERTY OR OTHER DESCRIPTION	KIND OF INST'MT	BOOK	PAGE
					MONTH	DAY	YEAR	HR. M.	MONTH	DAY	YEAR	MONTH	DAY	YEAR				
Hornsby,	S. P.	H. Snow,	Et. al.	J. J. Cooper					Jan.	5	1897	Dec.	23	1897	Deed	R	44-5	
"	"	"	"	S. P. Hambleton Snow					Oct.	31	1896	Dec.	5	1905	"	D	228	
"	"	"	"	S. P. Ada E. Bloodworth					Sept.	12	1904	Dec.	1	1904	"	V	417	
"	"	Jannie	Et. al.	D. C. Kingry					Nov.	25	1905	Apr.	21	1906	"	Y.	147	
"	"	Jannie	Et. al.	Richard Hudson					Dec.	1	1905	Feb.	13	1906	"	Y.	404	
Hornsby	"	"	"	S. P. James P. Hornsby,	Feb. 8	1913	2pm.	Apr. 6	1911	Feb. 8	1913				Deed	23	37	
"	"	"	"	S. P. James P. Hornsby,	Feb. 8	1913	2pm.	Apr. 6	1911	Feb. 8	1913				"	23	38	
"	"	"	"	S. P. James P. Hornsby,	Feb. 8	1913	2pm.	Apr. 6	1911	Feb. 8	1913				"	23	40	
"	"	"	"	S. P. James P. Hornsby,	Feb. 8	1913	2pm.	Apr. 6	1911	Feb. 8	1913				"	23	39	
"	"	"	"	Paul C. H. Richardson	Aug. 1	1917	2pm.	July 27	1917	Aug. 1	1917				"	30	25	
"	"	Cletus	Columbus	Jeanes Madison	Half.	Oct. 11	1919	2pm.	Aug. 29	1917	Oct. 11	1917			"	31	22	
"	"	Leo.	"	J. C. Wood	Dec. 24	1920	8am.	Nov. 27	1920	Dec. 24	1920				"	30	498	
"	"	"	"	S. P. Mrs. J. Hornsby					Feb. 17	1899	Feb. 17	1899			M. D.	R	578-9	
"	"	J. P.	"	W. V. Ward	Sept	14	1938	2 P.M.	July 19	1938	Sept 14	1938	450 acres in 1505 Dist.	Timber lease	57	237		
"	"	J. P.	"	Middle Ga Lbr Co.	Mar	23	1944	9 AM	Mar 17	1944	Mar 23	1944	450 acres of land in 1505 Dist.	W. D.	74	92		
"	"	"	"	Claude L. Fountain	"	31	"	11 45 AM	Mar 31	"	Mar 31	"	450 acres in 5th land dist	W. D.	74	103		

This Index approved and adopted for use in the Counties of Georgia pursuant to the Act approved August 8, 1916, providing for uniform records throughout the State.

Filing Docket and General Index to Realty Deeds and Mortgages—GRANTORS

Refer to SUB-INDEX in front portion of Book for Alphabetical Arrangement and Page Reference to Names in this Index

Cott Patented Index Systems.
Manufactured by Geo. D. Barnard Sta. Co., St. Louis, Mo.

(121)

GRANTORS FAMILY NAMES	GIVEN NAMES ABCDEFGH	GIVEN NAMES IJKLMNO	GIVEN NAMES PQRSTUVWXYZ	GRANTEES	DATE OF FILING				DATE OF INSTRUMENT			DATE OF RECORD			LOCATION OF PROPERTY OR OTHER DESCRIPTION	KIND OF INST'MT	BOOK	PAGE
					MONTH	DAY	YEAR	HR. M.	MONTH	DAY	YEAR	MONTH	DAY	YEAR				
Holt,				The Hardwood Timber Co					Aug. 25	1920		Oct. 30	1920		Deed	N	5-36	
"		J. C. +	R. L.	Mrs. Mary G. Carswell	Sept	13	1916	2 P.M.	July 21	1916	Sept	13	1916		"	29	159-60	
"	Casby			Mrs. Mattie E. Parker	Nov.	8	1919	2 P.M.	Dec. 25	1916	Nov.	8.	1919		"	29	412	
"			R. L.	Mrs. Mattie Parker	Nov.	8	1919	2 P.M.	Dec. 25	1916	Nov.	8	1919		"	29	412	
"	May & Co			Mathew Mitchell	Sept	3	1948	A.M.	Apr 19	1948	Sept	3	1948	1/4 ac Land in town	Deed	80	135-9	
"	Sam.			E. M. Brown	Feb	4	1959	PM	Feb 7	1959	Feb	7	1959	part of lot 25, (1861) 97	Deed	107		
"	Lunette & Sam Lewis			Shirley Ann	Oct	26	1959	AM	Oct 12	1959	Oct	28	1959	part of lot 25, 1969	Deed	107		
"	Sam Lewis et. al.			J. J. Freeman	Aug.	7	1963	P.M.	Aug. 6	1963	Aug.	9	1963	part of lot 25, 1969	Deed	107	15-19	
"	Sam L.			Edward Finance Corp -	July	26	1967	P.M.	July 26	1967	July	26	1967	part of lot 25, 1969	Deed	102	614	
"	Sam Lewis			all-State Mortgage Co. Inc	aug	5	1968	am	aug 4	1969	aug	5	1969	part of lot 25, 1969	Deed	107	22-4	
"	Sam			Edward Finance Corp	aug	17	1970	am	aug 11	1970	aug	12	1970	part of lot 25, 1969	Deed	107	412	
"	Sam Lewis			All-South Mortgage Co. Inc.	Mar	25	1974	am	Mar 18	1974	Mar	25	1974	part of lot 25, 1969	Deed	130	444-445	
"	Alis Lewis et al			F B A Home, Inc.	Feb.	12	1975	am	Feb. 7	1975	Feb.	12	1975	part of lot 25, 1969	Deed	107	115-116	
"	Rosa Lee et al			" " " " " " " " " " " "	"	"	"	"	"	"	"	"	"	"	"	"	"	
"	Alberta			United States of America	Aug	14	1984	3 PM	Aug 14	1984	Aug	17	1984	part of lot 25, 1969	Deed	107	404-7	
"	Alberta (aka Miller)			Shirley Holt Cartroll et al	Jan	22	1987	am	Jan 21	1987	Jan	22	1987	tract - city of Gordon	Deed	119	13	

Filing Docket and General Index to Realty Deeds and Mortgages—GRANTORS

Cott Patented Index Systems.
Manufactured by Geo. D. Barnard Sta. Co., St. Louis, Mo.

(121)

Refer to SUB-INDEX in front portion of Book for Alphabetical Arrangement and Page Reference to Names in this Index

GRANTORS FAMILY NAMES	GIVEN NAMES ABCDEFGHIJ	GIVEN NAMES IJKLMNO	GIVEN NAMES PQRSTUVWXYZ	GRANTEES	DATE OF FILING				DATE OF INSTRUMENT			DATE OF RECORD			LOCATION OF PROPERTY OR OTHER DESCRIPTION	KIND OF INST'MT	BOOK	PAGE
					MONTH	DAY	YEAR	HR. M.	MONTH	DAY	YEAR	MONTH	DAY	YEAR				
Holt,	Albera	(aka Miss)	Administratrix	Wendelyn Rebateaus Clarence Holt Christopher Holt Clarence Klee Otis Lewis & Rosa Lee	Jan	22	1987	9 am	Jan	21	1987	Jan	22	1987	1 acre - County of DeKalb tract - City of Gordon	Administratrix	181	319
"	"	"	"	"	"	"	"	"	"	"	"	"	"	"	"	"	"	"
"	Christopher	et al	"	Clarence Klee	Aug	18	1987	9:45 am	May	14	1987	Aug	20	1987	tract - City of Gordon	QCD	181	498
"	Otis Lewis & Rosa Lee	"	"	National Housing Co.	Jan	4	1990	9 am	Nov	7	1989	Jan	5	1990	tract - City of Gordon	SD	192	500

This Index approved and adopted for use in the Counties of Georgia pursuant to the Act approved August 8, 1916, providing for uniform records throughout the State.

Filing Docket and General Index to Realty Deeds and Mortgages—GRANTORS

Cott Patented Index Systems.
Manufactured by Geo. D. Barnard Sta. Co., St. Louis, Mo.

Refer to SUB-INDEX in front portion of Book for Alphabetical Arrangement and Page Reference to Names in this Index

(123)

GRANTORS FAMILY NAMES	GIVEN NAMES ABCDEFGHIJ	GIVEN NAMES JKLMNO	GIVEN NAMES PQRSTUVWXYZ	GRANTEES	DATE OF FILING				DATE OF INSTRUMENT			DATE OF RECORD			LOCATION OF PROPERTY OR OTHER DESCRIPTION	KIND OF INST'MT	BOOK	PAGE
					MONTH	DAY	YEAR	HR. M.	MONTH	DAY	YEAR	MONTH	DAY	YEAR				
Hunter,	J. S. F. Q.	L. G. + D. U.		A. J. Knight						Dec 4	1906	Dec 11	1906		Deed	V	185	
"	Matth L. Miller et al			H. B. Bloodworth	Dec	12	1948	9	Dec	6	1948	Dec	12	1948	3 tracts of land in Town	SPS	80	214/15 284/15
"	Albert			Wilkinson County Bonds	May	31	1949	"	May	27	1949	May	31	1949	House & Lot in Town	SPS	83	7
"	Frank et al			Howey Porter	"	11	1950	"	March	20	1950	"	15	1950	20 1/2 ac in Turkey Creek Dist	g.c.d.	80	589
"	Motion et al			"														
"	Ernie et al			"														
"	Albert			Wilkinson County Bonds	Feb	28	1951	"	Feb	24	1951	Mar	2	1951	Lot in Town	SPS	83	272
"	Albert			"	Oct	27	"	"	Oct	26	"	Oct	29	"	Garage on 17, 1952	SPS	83	364
"	Albert et al			Wilkinson County	Aug	4	1952	"	Nov	28	1952	Aug	4	1952	Right of Way	Deed	89	98
"	Matth L. for prob Miller et al			"	"	"	"	"	"	"	"	"	"	"	"	"	"	"
"	Albert			Wilkinson County Bonds	Jan	15	1953	"	Jan	14	1953	Jan	16	1953	Lot in Town	SPS	83	532
"	Albert			"	July	9	1954	"	June	29	1954	July	10	1954	House in Town	SPS	83	137
"	Matth Lee et al			H. J. Downing	Nov	20	1957	9	Oct	21	1957	Nov	22	1957	House in Town	SPS	83	584
"	Joe Lewis et al			"	"	"	"	"	"	"	"	"	"	"	"	"	"	"
"	Matth L.			Rayne E. Smith	May	3	1961	3:30 P.M.	May	3	1961	May	3	1961	1/2 Acre in Town	SPS	100	369
"	Matth Lee Miller, et. al.			Betsy Miller	Jan	25	1965	P.M.	Jan	18	1941	Jan	28	1965	Dined tract in Town	Deed	109	176

Filing Docket and General Index to Realty Deeds and Mortgages—GRANTORS

Refer to SUB-INDEX in front portion of Book for Alphabetical Arrangement and Page Reference to Names in this Index

Cott Patented Index Systems.
Manufactured by Geo. D. Barnard Sta. Co., St. Louis, Mo.

125

	GRANTORS <small>FAMILY NAMES</small>	GIVEN NAMES <small>ABCDEFGH</small>	GIVEN NAMES <small>IJKLMNO</small>	GIVEN NAMES <small>PQRSTUVWXYZ</small>	GRANTEES	DATE OF FILING				DATE OF INSTRUMENT			DATE OF RECORD			LOCATION OF PROPERTY OR OTHER DESCRIPTION	KIND OF INST'MT	BOOK	PAGE
						MONTH	DAY	YEAR	HR. M.	MONTH	DAY	YEAR	MONTH	DAY	YEAR				
	<i>Habley</i> "			<i>L. A.</i>	<i>J. L. Calvin</i> <i>S. J. Stubbs</i>											<i>Deed H. 762</i> <i>" A. 508</i>			

Filing Docket and General Index to Realty Deeds and Mortgages—GRANTORS

Refer to SUB-INDEX in front portion of Book for Alphabetical Arrangement and Page Reference to Names in this Index

Cott Patented Index Systems.
Manufactured by Geo. D. Barnard Sta. Co., St. Louis, Mo.

	GRANTORS FAMILY NAMES	GIVEN NAMES ABCDEFGHIJ	GIVEN NAMES KLMNO	GIVEN NAMES PQRSTUVWXYZ	GRANTEES	DATE OF FILING				DATE OF INSTRUMENT			DATE OF RECORD			LOCATION OF PROPERTY OR OTHER DESCRIPTION	KIND OF INST'MT	BOOK	PAGE
						MONTH	DAY	YEAR	HR. M.	MONTH	DAY	YEAR	MONTH	DAY	YEAR				
	Hyman,		H. E. + R. G.		Seymour + Co.											Deed	B	745	
	"		R. G. + H. E.		A. A. Beall											"	C	102	
	"			Robt.	Sansbury Respaper Co.											"	C	581	
	"			R. G.	Silas McIntyre											"	D	353	
	"		Henry E.		J. L. Cowart											"	D	672	

This Index approved and adopted for use in the Counties of Georgia pursuant to the Act approved August 8, 1916, providing for uniform records throughout the State.

Filing Docket and General Index to Realty Deeds and Mortgages—GRANTORS

Cott Patented Index Systems.
Manufactured by Geo. D. Barnard Sta. Co., St. Louis, Mo.

Refer to SUB-INDEX in front portion of Book for Alphabetical Arrangement and Page Reference to Names in this Index

(131)

GRANTORS FAMILY NAMES	GIVEN NAMES ABCDEFGH	GIVEN NAMES IJKLMNO	GIVEN NAMES PQRSTUVWXYZ	GRANTEES	DATE OF FILING				DATE OF INSTRUMENT			DATE OF RECORD			LOCATION OF PROPERTY OR OTHER DESCRIPTION	KIND OF INST'MT	BOOK	PAGE
					MONTH	DAY	YEAR	HR. M.	MONTH	DAY	YEAR	MONTH	DAY	YEAR				
Huckabee,	Stella M.			Francis Chambers					Mar. 21	1900		Mar. 23	1900		C. Deed V	471		
"	ms. Stella M.			Major Stewart	Dec. 20	1917	2 p.m.		Nov. 22	1917		Dec. 20	1917		Deed 29	277-8		
"	Stella M.			Major Stewart.	Mar. 29	1918	2 p.m.		Nov. 22	1917		Mar. 29	1918		"	29303-4		
"	Stella			Columbia Kaolin	June 2	1916	8 a.m.		May 9	1916		June 2	1916		"	2971-2		
"	M			t Aluminum Co.														
"	Stella M.			Francis Chambers.					Feb. 20	1900		Feb. 24	1900		M. D. U	420-1		

This Index approved and adopted for use in the Counties of Georgia pursuant to the Act approved August 8, 1916, providing for uniform records throughout the State.

Filing Docket and General Index to Realty Deeds and Mortgages—GRANTORS

Cott Patented Index Systems.
Manufactured by Geo. D. Barnard Sta. Co., St. Louis, Mo.

Refer to SUB-INDEX in front portion of Book for Alphabetical Arrangement and Page Reference to Names in this Index

(135)

GRANTORS FAMILY NAMES	GIVEN NAMES ABCDEFGH	GIVEN NAMES IJKLMNO	GIVEN NAMES PQRSTUVWXYZ	GRANTEES	DATE OF FILING				DATE OF INSTRUMENT			DATE OF RECORD			LOCATION OF PROPERTY OR OTHER DESCRIPTION	KIND OF INST'MT	BOOK	PAGE
					MONTH	DAY	YEAR	HR. M.	MONTH	DAY	YEAR	MONTH	DAY	YEAR				
Hutchens, Hutchings		John		James H. Guthery The Federal Land Bank of Columbia	Nov.	18	1980	11:30 am	Feb.	27	1980	Mar.	18	1980	Deed D 3-1/2 - Pennington Heights Satisfied March 16, 1987		277	566- 198
"		Carla S. et al		" " " "	"	"	"	"	"	"	"	"	"	"	"	"	"	"
"		Christopher H. + Carla S.		Stanley R + Beverly S. Smith	July	30	1984	3:00 9 pm	July	27	1984	July	31	1984	Lots - City of Gordon	WD	169	324
Hutchins,		Betty (p. Smith)		Liberty Savings Bank	Nov	28	1989	am	Nov	6	1989	Nov	28	1989	Lot - City of Gordon	DSD	192	196

Filing Docket and General Index to Realty Deeds and Mortgages—GRANTORS

Refer to SUB-INDEX in front portion of Book for Alphabetical Arrangement and Page Reference to Names in this Index

Cott Patented Index Systems.
Manufactured by Geo. D. Barnard Sta. Co., St. Louis, Mo.

139

GRANTORS FAMILY NAMES	GIVEN NAMES ABCDEFGHIJ	GIVEN NAMES JKLMNO	GIVEN NAMES PQRSTUVWXYZ	GRANTEES	DATE OF FILING				DATE OF INSTRUMENT			DATE OF RECORD			LOCATION OF PROPERTY OR OTHER DESCRIPTION	KIND OF INST'MT	BOOK	PAGE
					MONTH	DAY	YEAR	HR. M.	MONTH	DAY	YEAR	MONTH	DAY	YEAR				
Hill	Emma E.			W. J. Cannon											Deed	B.	204	
"		Joseph		S. M. Carswell											"	H.	301	
"	B. R.			C. H. Benner					Oct. 25	1900	Nov. 30	1900			"	V.	514	
"		Joseph		Central R.R. & R.R. Co.					May 4	1842	May 15	1890			"	K.	266	
"	Mrs. Jennie E.			Solomon Barrett					Sept. 18	1902	Sept. 30	1902			"	V.	40	
"		J. W. adm.		Hardwood Timber Co.					Apr. 4	1907	Apr. 24	1907			"	X.	567-8	
"	B. R.			Gennie E. Hill					Nov. 15	1901	Nov. 22	1901			"	V.	24	
Hill		Tom J.		J. J. Ragan	Jan. 8	1919	2pm		Dec. 29	1918	Jan. 8	1919			Deed	V.	429	
"	Mrs. Lois Thayer et al			State Highway Board et al	June 16	1936	9 4		Not given		June 29	1936	0.505	Acres Land Right of Way	"	48	591	
"	Mrs. Lois J. et al			Jeffrey M. Elath et al	..	10	1939		June 7	1939	June 10	1939	Old Mc. Chase Place, in Fifth Land Dist	"	57	386		
"	Mrs. Lois Thayer			H. B. Bloodworth	Jan. 25	1940			Jan 23	1940	Jan 26	1940	Part of land in 2d. W. 1/4 Sec. 6, T. 67 N., R. 67 W., S. 4	"	67	473		
"	Miss Sallie			M. E. Knight	Nov. 26	1941	9 30		Nov. 26	1941	Nov. 27	1941	10 1/2 acres land H. H. Dent	WD	67	231		
"	Roy			Kelkivoni et Bank	July 29	1942	9 42		July 27	1942	July 29	1942	State Highway 4-1 (644)	WD	67	396		
"	Roy			"	May 25	1943			May 14	1943	May 15	1943	State Highway 23-1944	WD	67	451		
"	Roy			Eli Nobler	Sept 10	1943	9 10		Sept 8	1943	Sept 10	1943	2-lots in Danville	WD	67	514		
"	Roy			W. W. Girmsey	June 12	1944	9 4		June 10	1944	July 12	1944	Lot in Danville (Corner lot)	WD	74	137		

Filing Docket and General Index to Realty Deeds and Mortgages—GRANTORS

139

Refer to SUB-INDEX in front portion of Book for Alphabetical Arrangement and Page Reference to Names in this Index

Cott Patented Index Systems.
Manufactured by Geo. D. Barnard Sta. Co., St. Louis, Mo.

GRANTORS FAMILY NAMES	GIVEN NAMES ABCDEFGHIH	GIVEN NAMES IJKLMNO	GIVEN NAMES PQRSTUVWXYZ	GRANTEES	DATE OF FILING				DATE OF INSTRUMENT			DATE OF RECORD			LOCATION OF PROPERTY OR OTHER DESCRIPTION	KIND OF INST'MT	BOOK	PAGE
					MONTH	DAY	YEAR	HR. M.	MONTH	DAY	YEAR	MONTH	DAY	YEAR				
Hill	Mr. Louis J. et al			J. B. Stinson	Feb. 12	1945	9 ³⁰	Am	Feb 8	1945	Feb 12	1945	300. Acre Land 5 ¹ / ₂ Acre	WP	74	286		
"	Mr. Louis R. et al			Harry E. Green	Aug 25	1944	8 ⁴	Am	July 9	1944	Aug 27	1944	130. Acre Land 353	"	74	380		
"	Horace et al			Stephen Minger Burrey	May 4	1944	8 ²	Am	not given	May 6	1944	1944	90 1/2 Acre Land 33 ¹ / ₂ Acre	"	74	584		
"	Lathan et al			"	"	"	"	"	"	"	"	"	"	"	"	"		
"	George et al			"	"	"	"	"	"	"	"	"	"	"	"	"		
"	elmer et al			"	"	"	"	"	"	"	"	"	"	"	"	"		
"	Miss Sallie et al			J. W. Vivernin	June 5	1946	8 ²	Am	May 22	1946	June 6	1946	100. " " 327. " "	"	"	"		
"	Calvin et al			W. M. Stapleton	Oct 12	1944	11	Am	Sept 11	1944	Oct 12	1944	202 1/2 Acre Land 327. 1945	WP	77	152		
"	Calvin et al			"	"	"	"	"	"	"	"	"	"	"	"	"		
"	Mr. Louis R. et al			Harry E. Green	Dec 24	1945	9 ⁹	Am	July 9	1945	Dec 24	1945	130. Acre Land 353. 1945	WP	77	225-6		
"	Clifford			Wilkinson County	Aug 4	1952	11	Am	Nov 28	1951	Aug 4	1952	Right of Way	Deed	89	98		
"	"			Gene Hall	Jan 15	1953	11	Am	Dec 27	1952	Jan 15	1953	Lot in Doornbos	Deed	86	11		
"	"			Wilkinson County Bank	June 29	1953	9	Am	June 25	1953	June 29	1953	Right of Way 10, 1945 100	"	"	"		
"	"			"	Jan 22	1955	9	Am	Jan 20	1955	Jan 25	1955	rocker in Doornbos	"	92	117		
"	Flora et al			H. J. Dorniney	Nov 20	1957	9	Am	Oct 21	1957	Nov 22	1957	Right of Way 17, 1945 100	"	"	"		
"	C. H. & Sallie Mae			Wilkinson County Bank	Feb 9	1960	11	Am	Jan 25	1960	Feb 10	1960	Right of Way 7, 1945 100	"	"	"		
"	Willie Pearl et al			Charles W. Whipple	Sept. 18	1961	11	Am	Sept 1	1961	Sept 18	1961	1/2 Acre in 327 S. M. District	WP	100	416		

Filing Docket and General Index to Realty Deeds and Mortgages—GRANTORS

Refer to SUB-INDEX in front portion of Book for Alphabetical Arrangement and Page Reference to Names in this Index

GRANTORS FAMILY NAMES	GIVEN NAMES ABCDEFGHIJ	GIVEN NAMES JKLMNO	GIVEN NAMES PQRSTUVWXYZ	GRANTEES	DATE OF FILING				DATE OF INSTRUMENT			DATE OF RECORD			LOCATION OF PROPERTY OR OTHER DESCRIPTION	KIND OF INST MT	BOOK	PAGE	
					MONTH	DAY	YEAR	HR. M.	MONTH	DAY	YEAR	MONTH	DAY	YEAR					
Hill				Miss Sallie Marshall, Pw Executor	James Thomas Alking, et al	Oct.	24	1962	2:30	Oct.	19	1962	Oct.	24	1962	Tract in Drominton	Grant & Exec.	105	52
..	Mrs. Minnie Belle B. Alking, et. d.
..	Christine	Teal	et. al.	Southern Leveys, Inc. et al	Apr.	6	1963	2:30	Jan.	1	1963	Apr.	13	1963	347.90 acres in Wilkinson County	Grant & Power of Atty.	105	359-80-1	
..	Christine	Teal	et. al.	Beitelle McKee et al
..	Sallie Mae	et. al.		Allstate Homes, Inc.	Dec.	11	1963	2:30	Dec.	3	1963	Dec.	11	1963	House and lot in Drominton	SD	108	188-9	
..	B. T.	et. al.	
..	Blizzard, Dr.			Wilkinson County Bank	Mar.	16	1964	2:30	Mar.	14	1964	Mar.	16	1964	1/2 acre tract in Drominton 1/6 1976	WD	105	136	
..	James			Yara Engineering Corp	May	12	1969	am	May	5	1969	May	12	1969	1/10 lot 325 over 26th road lot	WD	117	203	
..	Grace Nixon	et al	Deevar	Hedgcock & Tinsler Co. Inc.	Feb	7	1970	am	Feb.	2	1970	Feb	7	1970	56.91 over 331st st. D. M.	WD	119	237-8	
..	James H.			Yara Engineering Corp	Mar	31	1971	pm	Mar	30	1971	Mar	31	1971	325 over 26th road lot	off sheet	122	56-8	
..	C. V. + Sallie Mae			Southern Contracting & Supply Co	July	21	1971	am	June	7	1971	July	21	1971	lot in Drominton	SD	123	10-12	
..	Amy A.	et al		Wade Payne	Oct.	12	1971	am	Aug	23	1971	Oct	12	1971	1 acre 332nd st. D. M.	WD	123	355-4	
..	Grace Nixon	et al		Carl E. Nixon	July	24	1974	am	Apr.	16	1974	July	24	1974	Undivided interest in 40 acres in 331st. (Ramble) D. M.	WD	131	458	
..	Johnnie Nixon			Wilkinson County Bank	Nov.	4	1974	am	Nov.	1	1974	Nov	4	1974	1/2 acre tract in Drominton 1/6 1978	WD	132	364	
..	Alemita E.			United States of America	Oct.	27	1976	pm	Oct	27	1976	Oct	27	1976	1/2 acre tract in Drominton 1/6 1980	WD	155	728	
..	Alemita E.			United States of America	Dec	3	1980	10:30 a.m.	Oct	23	1980	Dec	3	1980	1/2 acre town of Jonesboro	WD	155	729	

Filing Docket and General Index to Realty Deeds and Mortgages—GRANTORS

Cott Patented Index Systems.
Manufactured by Geo. D. Barnard Sta. Co., St. Louis, Mo.

(139)

Refer to SUB-INDEX in front portion of Book for Alphabetical Arrangement and Page Reference to Names in this Index

GRANTORS FAMILY NAMES	GIVEN NAMES ABCDEFGHIJ	GIVEN NAMES KLMNOP	GIVEN NAMES QRSTUVWXYZ	GRANTEES	DATE OF FILING				DATE OF INSTRUMENT			DATE OF RECORD			LOCATION OF PROPERTY OR OTHER DESCRIPTION	KIND OF INST'MT	BOOK	PAGE
					MONTH	DAY	YEAR	HR. M.	MONTH	DAY	YEAR	MONTH	DAY	YEAR				
Hill	Johnnie M.			Edgar H. Brewer	June	1	1981	4:30 pm	May	29	1981	June	1	1981	Tract A, B, C, D, E, F, G, H, I, J, K, L, M, N, O, P, Q, R, S, T, U, V, W, X, Y, Z	582	177	584
"	Christine M. et al			Veal Industries-Properties	May	5	1982	4:45 pm	Feb	21	1982	Mar	5	1982	Tracts - Wilkinson County	337	161	338
"	Clifford			Bob & Margie Miceu	Sept	1	1982	9:30 am	Aug	31	1982	Sept	1	1982	1/4 acre - Severy Jonesboro	WD	162	421
"	Johnnie M.			General Finance Corporation Trust Company Bank of Middle Ga. NA.	Jan	6	1983	9 am	Dec	27	1982	Jan	6	1983	Satisfied August 4, 1986	5/CRB	163	421
"	Robert A. et al			Pri-County Electric Membership Corp.	Mar	16	1983	12 noon	Feb	7	1983	Mar	21	1983	Detached City of Gordon	5/CRB	164	131-132
"	Robert A. et al			United States of America	June	6	1983	9 am				June	16	1983	Right of way	5/CRB	164	652
"	Robert A. et al			United States of America	June	6	1983	2:30 pm	June	6	1983	June	16	1983	3.63 acres - City of Gordon	5/CRB	164	657-661
"	Robert A. et al			Holand Company	Sept	1	1983	9 am	Sept	1	1983	Sept	9	1983	3.63 acres - City of Gordon	5/CRB	166	20
"	Robert A. et al			United States of America	Sept	2	1983	3 pm								FS	83-382	
"	Johnnie			General Finance Corp of Ga.	Oct	31	1983	9 am	Oct	19	1983	Nov	9	1983	Satisfied August 4, 1986	5/CRB	166	376
"	Johnnie (y)			Creditthrift of A, Inc	Apr	4	1984	9 am	Mar	23	1984	Apr	10	1984	Satisfied August 4, 1986	5/CRB	168	161-162
"	Nora B. & Lula J.			W. J. Weaver	May	30	1984	4 pm	Dec	24	1921	May	31	1984	9.60 acres - Baldwin Co.	Deed	168	575-577
"	David B. Estate et al			W. J. Weaver	May	30	1984	4 pm	May	10	1984	May	31	1984	9.59 acres - Baldwin & Jones Co.	Deed	168	578-580
"	Johnny M.			Creditthrift of America, Inc	Dec	13	1984	9 am	Dec	7	1984	Dec	18	1984	Satisfied August 23, 1986	5/CRB	170	596-598
"	C. Ralph & Dianne R.			Miss Home Company	June	7	1985	11:45 am	Apr	26	1985	June	17	1985	Tr # W-87, Sec 25, Tract C (Ramat) 1/2 ac	5/CRB	172	238-241
"	Johnny			Creditthrift of America, Inc.	June	20	1985	9 am	June	14	1985	June	20	1985	Satisfied August 23, 1986	5/CRB	172	318-320

Filing Docket and General Index to Realty Deeds and Mortgages—GRANTORS

Refer to SUB-INDEX in front portion of Book for Alphabetical Arrangement and Page Reference to Names in this Index

Cott Patented Index Systems. Owned and manufactured by Walker, Evans & Cogswell Co., Charleston, S. C.

GRANTORS FAMILY NAMES	GIVEN NAMES A B C D E F G H	GIVEN NAMES I J K L M N O	GIVEN NAMES P Q R S T U V W X Y Z	GRANTEES	DATE OF FILING				DATE OF INST'MT			DATE OF RECORD			LOCATION OF PROPERTY OR OTHER DESCRIPTION	Kind of Inst'mt	Book	Page
					Month	Day	Year	Hour	Month	Day	Year	Month	Day	Year				
Hitchcock	C. Metal			Mrs. Eva Viola Crutchfield	Jan. 10 1934	9am	Dec. 14 1933	Jan. 10 1934				Divers tracts in 4 th District	W.D.	50	31-2			
"	"	W. Pearl		E. J. Helton	July 5 1910	2pm	Apr. 23 1910	July 5 1910					Deed	V	296			
"	C. M.			N. Overby	Oct. 31 1912	10am	Oct. 15 1912	Oct. 31 1912					"	13	600			
"	W. P. (Helton)			George F. Canley	Nov. 6 1913	2pm	Nov. 13 1913	Nov. 6 1913					"	17	608-9			
"	C. M.			N. Overby	Jan. 30 1914	10am	Jan. 2 1914	Jan. 30 1914					"	17	622			
"	C. M.			J. E. Jackson	Dec. 4 1915	8am	Dec. 3 1915	Dec. 4 1915					"	24	376			
"	C. M. et al			Wilkinson County	May 13 1940	2pm	Mar. 1940	May 15 1940				5.088 acres Property of Right way	W.D.	62	317			
"	C. M.			J. E. Jackson	Sept. 16 1940	9am	Sept. 13 1940	Sept. 16 1940				202 1/2 Acre land in 4 th Land Dist.	W.D.	57	590			
"	Mrs. Montie M.			J. M. Boone	Oct 22 1948	9:30 AM	Feb 19 1948	Oct 23 1948				300 acres land in 4 th land dist.	W.D.	57	612			
"	A. O. et al			Mrs. Pearl Hitchcock	July 27 1948	2pm	May 4 1948	July 27 1948				Subst in 3 rd dist Helton place	W.D.	80	113			
"	Cecil M et al			"	"	"	"	"				"	"	"	"			
"	Mrs C. M. et al			Wilkinson County	Aug 6 1940	"	Aug 5 1940	Aug 4 1940				Three lots of land in 4 th Land Dist	Deed	88	115/16			
"	Mrs C. M. et al			Wilkinson county	Mar 3 1950	11am	Aug 25 1941	Mar 7 1950				2.33 acre right of way	Deed	87	250			
"	Mrs Richard			Frank H. Mills	Jan. 16 1965	2pm	Jan. 16 1965	Jan. 19 1965				2.57 acre in 4 th Land District	W.D.	109	159			
"	William Auler et al			L. W. Crutchfield	Aug 14 1968	pm	Oct 17 1961	Aug 14 1968				1 acre 5 th Land Dist	Deed	115	309-11			
"	Cecil M. et al			L. W. Crutchfield	"	"	"	"	18	"	"	"	"	"	"			

N. B.—This system of indexing is patented, and same covers both the Sub-Index and sheets comprising the General Index. The Lohse Leaf Binder is also patented, both being the patents of C. M. Walker, Evans & Cogswell Co. of Charleston, S. C., are owners of these patents, and furnish these sheets and binders in North Carolina, South Carolina, Georgia, Florida and Alabama.

Filing Docket and General Index to Realty Deeds and Mortgages — GRANTORS

COTT FAMILY NAME INDEX No. 1-Split
Copyright 1933 A122559

Open at Proper Tab according to First Letter or Letters of
Name and refer to Buff Sub-Index sheet for page reference.

Made by The Cott Index Company, Columbus, Ohio
Foot & Davies, Inc., Atlanta, Georgia

(141)

GRANTORS FAMILY NAMES	GIVEN NAMES ABCDEFGHIJ	GIVEN NAMES KLMNO	GIVEN NAMES PQRSTUVWXYZ	GRANTEES	DATE OF FILING				DATE OF INSTRUMENT			DATE OF RECORD			LOCATION OF PROPERTY OR OTHER DESCRIPTION	KIND OF INST.	BOOK	PAGE
					Month	Day	Year	Hr. M.	Month	Day	Year	Month	Day	Year				
Hutchings	Cecil M. III			L. H. Hutchings	Jan.	29	1971	7:20 PM	Jan.	29	1971	Jan.	29	1971	39.59 acres 14th Land Dist.	WEL	121	505-8
"	Walter L.			Ray H. Lavender	July	1	1974	9:30 AM	May	-	1974	July	1	1974	1/2 Undivided interest in Lot in Holiday Hills	WD	131	324- 325
"	Mrs. Edith W.		per atty-in-fact et al	L. H. Hutchings	June	3	1982	9 AM	Apr	12	1982	June	3	1982	15 acres - 4 th Land District	Off- Hav	169	569- 571
"	William O.		per atty-in-fact et al	" " "	"	"	"	"	"	"	"	"	"	"	" " " "	"	"	"
"	Cecil M. III		per atty-in-fact et al	" " "	"	"	"	"	"	"	"	"	"	"	" " " "	"	"	"
"	Mrs. Edith W.		per atty-in-fact et al	L. H. Hutchings	May	27	1983	9 AM	May	20	1983	June	2	1983	15 acres - 4 th Land Dist.	Off- Hav	164	622
"	William O.		per atty-in-fact et al	" " "	"	"	"	"	"	"	"	"	"	"	" " " "	"	"	"
"	Cecil M. III		et al	" " "	"	"	"	"	"	"	"	"	"	"	" " " "	"	"	"

This Index approved and adopted for use in the Counties of Georgia pursuant to the Act approved August 8, 1916, providing for uniform records throughout the State.

Filing Docket and General Index to Realty Deeds and Mortgages—GRANTORS

145

Refer to SUB-INDEX in front portion of Book for Alphabetical Arrangement and Page Reference to Names in this Index

Cott Patented Index System. Owned and manufactured by Walker, Evans & Cogswell Co., Charleston, S. C.

N. B.—This system of indexing is patented, and same covers both the Sub-Index and sheets comprising the General Index. The Loose Leaf Binder is also patented, both being the patents of C. M. COTT, Walker, Evans & Cogswell Co., of Charleston, S. C., are owners of these patents and furnish these Sheets and Binders in North Carolina, South Carolina, Georgia, Florida and Alabama.

GRANTORS FAMILY NAMES	GIVEN NAMES ABCDEFGHIJ	GIVEN NAMES KLMNO	GIVEN NAMES PQRSTUVWXYZ	GRANTEES	DATE OF FILING				DATE OF INST'MT			DATE OF RECORD			LOCATION OF PROPERTY OR OTHER DESCRIPTION	Kind of Inst'mt	Book	Page
					Month	Day	Year	Hour	Month	Day	Year	Month	Day	Year				
Holcomb	E. S.			Jane Holder	Jan.	16	1913	2 P.M.	Apr.	7	1868	Jan.	16	1913	Deed	17	560	
"	J. L. & J. H.			L. M. Morris	Feb.	24	1893		Mar.	13	1893				"	m.	344	
"	Howard et al			Wickman Co Bank	Apr.	11	1942		Apr.	6	1942	Apr.	13	1942	Presum Land	1-100	BS	68 361
"	Leila et al			"														
"	Leila et al			"	Mar	13	1945		Mar	10	1945	Mar	13	1945	Subst of Deed	Feb 27 1944		598
"	Howard et al			"														
"	Leila et al			"	Feb	19	1946		Feb	18	1946	Feb	19	1946	Subst of Deed	July 29 1945		2
"	Howard et al			"														
Holcomb	Leila Underwood	it al	Midway	J. C. Clower, Jr.	Nov	25	1972	am	Nov	25	1972	Nov	25	1972	1/4 undivided interest in 100 acres	4 th Land Dist.	WD	126 573-574
"	"	"	"	Grace Clowers	Nov	25	1972	am	"	"	"	"	"	"	"	"	"	"
"	Leila Underwood	it al	Midway	Greg Austin	Aug.	7	1978	4:45 pm	June	3,	1970	Aug	7	1978	1/4 acre - 4 th Land Dist.	WD	147	572-573

This Index approved and adopted for use in the Counties of Georgia pursuant to the Act approved August 8, 1916, providing for uniform records throughout the State.

Filing Docket and General Index to Realty Deeds and Mortgages—GRANTORS

(147)

Refer to SUB-INDEX in front portion of Book for Alphabetical Arrangement and Page Reference to Names in this Index

Cott Patented Index System. Owned and manufactured by Walker, Evans & Cogswell Co., Charleston, S. C.

N. B.—This system of indexing is patented, and same covers both the Sub-Index and sheets comprising the General Index. The Loose Leaf Binder is also patented, both being the patents of C. M. COTT, Walker, Evans & Cogswell Co. of Charleston, S. C., are owners of these patents and furnish these Sheets and Binders in North Carolina, South Carolina, Georgia, Florida and Alabama.

GRANTORS FAMILY NAMES	GIVEN NAMES A B C D E F G H	GIVEN NAMES I J K L M N O	GIVEN NAMES P Q R S T U V W X Y Z	GRANTEES	DATE OF FILING				DATE OF INST'MT			DATE OF RECORD			LOCATION OF PROPERTY OR OTHER DESCRIPTION	Kind of Inst'mt	Book	Page
					Month	Day	Year	Hour	Month	Day	Year	Month	Day	Year				
Hilton Dodge Lumber Co.				The Hilton Dodge Lumber Co.	Feb	10	1912	10am	Dec	30	1911	Feb	13	1912	Deed	17	493-4	
"	"	"	"	The Hilton Dodge Lumber Co.	Feb	10	1912	10am	Dec	15	1911	Feb	13	1912	"	17	495-6	
"	"	"	"	First Trust & Savings Bank	Feb	11	1912	2pm	Jan	3	1912	Feb	17	1912	"	16	275-324	
"	"	"	"	Emile K Boiesot Justice	Feb	11	1912	2pm	Jan	3	1912	Feb	17	1912	"	16	275-324	
"	"	"	"	Savannah River Lumber Co.	July	12	1916	2pm	Apr	15	1916	July	26	1916	"	29	81-154	

This Index approved and adopted for use in the Counties of Georgia pursuant to the Act approved August 8, 1916, providing for uniform records throughout the State.

Filing Docket and General Index to Realty Deeds and Mortgages—GRANTORS

Refer to SUB-INDEX in front portion of Book for Alphabetical Arrangement and Page Reference to Names in this Index

Cott Patented Index System. Owned and manufactured by Walker, Evans & Cogswell Co., Charleston, S. C.

N. B.—This system of indexing is patented, and same covers both the Sub-Index and sheets comprising the General Index. The Loose Leaf Binder is also patented, both being the patents of C. M. COFF, Walker, Evans & Cogswell Co., of Charleston, S. C., are owners of these patents and furnish these Sheets and Binders in North Carolina, South Carolina, Georgia, Florida and Alabama.

GRANTORS FAMILY NAMES	GIVEN NAMES ABCDEFGHIJ	GIVEN NAMES KLMNO	GIVEN NAMES PQRSTUVWXYZ	GRANTEES	DATE OF FILING				DATE OF INST'MT			DATE OF RECORD			LOCATION OF PROPERTY OR OTHER DESCRIPTION	Kind of Inst'mt	Book	Page
					Month	Day	Year	Hour M	Month	Day	Year	Month	Day	Year				
Hulme	Maybelle	Budwell		Mrs. W. H. Budwell et al	Mar	5	1934	2 P.M.	Mar	5	1934	Mar	5	1934	pt of Budwell Home place in Town of Zoomtown	W.D.	50	577-8
"	Mr. J. J.			Wilkerson et al	"	9	1938	"	Mar	8	1938	"	11	1938	Satisfied in full of 26-1-1938/1938/1938			
"	Mrs. Maybelle	Budwell		Mrs. Eli B. Hubbard	Nov	28	1938	5 P.M.	Nov	28	1938	Nov	28	1938	Satisfied in full of 26-1-1938/1938/1938			626
"	Mrs. J. J.			W. J. Weaver	Nov	15	1938	9 A.M.	"	15	1938	Nov	19	"	135 acre land 135 acre land Zoomtown	D.P.S.	47	625
"	Mrs. Maybelle	Budwell		" "	"	6	1939	4 P.M.	"	6	1939	"	6	1939	Satisfied in full of 3-19-39/4-4-39/4-4-39			64 89
"	Mrs. Maybelle	Budwell et al		W. J. Weaver	"	15	1939	9 A.M.	Nov	15	"	Nov	16	"	150 acre land 135 acre land Zoomtown	"		64 90
"	Mrs. Maybelle	Budwell et al		Cleveland Brown et al	Sept	23	1940	2 P.M.	Sept	12	1940	Sept	23	1940	150 acre land in and about	W.D.	57	583-4
"	"	"	et al	W. J. Weaver	Nov	6	"	12:35 P.M.	Oct	17	"	Nov	6	"	2/3 undivided interest in 329 dist (135a)	D.P.S.	64	212
"	Mrs. J. J. et al			W. J. Weaver	Dec	18	"	9 A.M.	Dec	13	"	Dec	18	"	Satisfied Sept 20, 1944. (W.D.)	S.D.	67	26-7
"	Mrs. Maybelle	Budwell		Willie S. Bloodworth	Sept	30	1944	10 A.M.	Sept	26	1944	Sept	30	1944	1/2 acre land + one 4 room house in Zoomtown	W.D.	74	189-190
"	J. J. et al	Administrator of the estate of Mrs. Maybelle Budwell Hulme		M. H. Hall	Nov	2	1948	4 P.M.	Nov	2	1948	Nov	3	1948	1 acre in Town of Zoomtown	W.D.	17	309
"	L. J. Jr.			Roscoe E. Budwell	Dec	2	1949	7 P.M.	Nov	10	1949	Dec	3	1949	1/3 interest 185 acre - Zoomtown Dist	W.D.	70	537

This Index approved and adopted for use in the Counties of Georgia pursuant to the Act approved August 8, 1916, providing for uniform records throughout the State.

Filing Docket and General Index to Realty Deeds and Mortgages—GRANTORS

Refer to SUB-INDEX in front portion of Book for Alphabetical Arrangement and Page Reference to Names in this Index

Cott Patented Index Systems. Owned and manufactured by Walker, Evans & Cogswell Co., Charleston, S. C.

N. B.—This system of indexing is patented, and same covers both the Sub-Index and sheets comprising the General Index. The Loose Leaf Binder is also patented, both being the property of C. M. COTT, Walker, Evans & Cogswell Co. of Charleston, S. C. are owners of these patents, and furnish these Sheets and Binders in North Carolina, South Carolina, Georgia, Florida and Alabama.

GRANTORS FAMILY NAMES	GIVEN NAMES A B C D E F G H	GIVEN NAMES I J K L M N O	GIVEN NAMES P Q R S T U V W X Y Z	GRANTEES	DATE OF FILING				DATE OF INST'MT			DATE OF RECORD			LOCATION OF PROPERTY OR OTHER DESCRIPTION	Kind of Inst'mt	Book	Page
					Month	Day	Year	Hour M	Month	Day	Year	Month	Day	Year				
Hilliard	Ruth Green et al			Grover C Green	Jan	23	1937	2 PM	Nov	6	1936	Jan	25	1937	undivided interest in estate	W.D	52	525-

This Index approved and adopted for use in the Counties of Georgia pursuant to the Act approved August 8, 1916, providing for uniform records throughout the State.

Filing Docket and General Index to Realty Deeds and Mortgages—GRANTORS

Refer to SUB-INDEX in front portion of Book for Alphabetical Arrangement and Page Reference to Names in this Index

Cott Patented Index Systems. Owned and manufactured by Walker, Evans & Cogswell Co., Charleston, S. C.

GRANTORS FAMILY NAMES	GIVEN NAMES A B C D E F G H	GIVEN NAMES I J K L M N O	GIVEN NAMES P Q R S T U V W X Y Z	GRANTEES	DATE OF FILING				DATE OF INST'MT			DATE OF RECORD			LOCATION OF PROPERTY OR OTHER DESCRIPTION	Kind of Inst'mt	Book	Page
					Month	Day	Year	Hour	Month	Day	Year	Month	Day	Year				
Hutto,	Mrs. C. K.		et al.	R. W. Culpepper	May	23	1938	9 AM	May	17	1938	May	23	1938	100 acres land known as A. N. Meditt pl.	Timber Deed	57	153
"	"	C. K.		La Power Company	Mar	10	1939	"	Mar	8	1939	Mar	11	1939	Right of way	Easement	57	307
"	Mrs	C. K.		State Highway Board of Ga	July	31	1941	AM	June	11	1941	July	1	1941	0.092 Right of way	W.O	69	480
"	Clarence	A.		Citizens and Southern Nat. Bank	May	12	1972	AM	Apr	28	1972	May	12	1972	5.19 acres of land in Dist 1980	FS	425	100
"	Clarence	A.		Wilkinson County	Apr	5	1974	AM	July	9	1973	Apr	5	1974	Project No. PR 7894	R.W. D	130	542
"	Clarence	A.		The Citizens and Southern National Bank	Aug	17	1976	AM	Aug	16	1976	Aug	17	1976	5.19 acres of land in Dist 1980	W.O	140	173
"	Elaine			Electric Membership Corp.	July	10	1978	AM	July	5	1978	July	10	1978	Right of way	Easement	147	364
"	Clarence A & Elaine M.			Calvin M. White Jones	Aug	21	1978	AM							5.19 acres with land plat	FS	78	239
"	Mrs. C. K.			Mrs. J. D. Rackley	Apr	3	1979	3:30 PM	Apr	3	1979	Apr	3	1979	Tract - Town of Inverton	W.O	150	109
"	Elaine			Clarence A. Hutto	Jan	27	1982	4:30 PM			1982	Jan	27	1982	5.19 acres - 331 st (Ramah) D.M. Dist.	Q.C.D	160	349
"	Clarence A. & Elaine			Credit Trust of America, Inc.	Jan	27	1982	4:30 PM	Jan	26	1982	Jan	27	1982	5.19 acres - 331 st (Ramah) D.M. Dist.	W.O	160	350-352
"	Clarence A.			Credit Trust of America Inc	June	5	1984	9 AM	June	1	1984	June	12	1984	5.19 acres - 331 st (Ramah) D.M. Dist.	W.O	168	621
"	Clarence A. (C.A.)			Credit Trust of America, Inc	May	29	1985	9 AM	May	20	1985	May	29	1985	5.19 acres - 331 st (Ramah) D.M. Dist.	D.S.D	172	194-196
"	C. A.			American Bond Finance, Inc	June	1	1990	1 PM	May	25	1990	June	8	1990	5.19 acres - 331 st (Ramah) D.M. Dist.	B.D	194	431-434

This Index approved and adopted for use in the Counties of Georgia pursuant to the Act approved August 8, 1916, providing for uniform records throughout the State.

Filing Docket and General Index to Realty Deeds and Mortgages—GRANTORS

Refer to SUB-INDEX in front portion of Book for Alphabetical Arrangement and Page Reference to Names in this Index

Cott Patented Index Systems. Owned and manufactured by Walker, Evans & Cogswell Co., Charleston, S. C.

N. B.—This system of indexing is patented, and same covers both the Sub-Index and sheets comprising the General Index. The Loose Leaf Binder is also patented, both being the patents of C. M. COFF, Walker, Evans & Cogswell Co., of Charleston, S. C., are owners of these patents and furnish these Sheets and Binders in North Carolina, South Carolina, Georgia, Florida and Alabama.

GRANTORS FAMILY NAMES	GIVEN NAMES ABCDEFGHIJ	GIVEN NAMES KLMNO	GIVEN NAMES PQRSTUVWXYZ	GRANTEES	DATE OF FILING				DATE OF INST'MT			DATE OF RECORD			LOCATION OF PROPERTY OR OTHER DESCRIPTION	Kind of Inst'mt	Book	Page
					Month	Day	Year	Hour	Month	Day	Year	Month	Day	Year				
Home Owners Loan Corporation				Willie Beal	May	27	1938	PM	May	27	1938	May	30	1938	Lot of land in Loomsbrow ga.	WD	57	153
"	"	"	"	J. A. Gibbs Jr.	Oct	21	"	AM	Oct	19	"	Oct	21	"	2 Lots in Town of Gordon	"	"	248-
"	"	"	"	B. F. Helton	Aug	16	1939	AM	Aug	18	1939	Aug	18	1939	4 acre land in Allenton	"	57	288
"	"	"	"	Beaune Smith	Feb	8	1941	PM	Feb	1	1941	Feb	8	1941	2. Acre Land in Loomsbrow	Deed	67	68
"	"	"	"	Clemson Smith	"	24	"	PM	"	24	"	"	24	"	Lot in Loomsbrow	R.W.D	67	27-8
"	"	"	" (Clemson Smith)	H. E. Stephens	Sept	29	1944	AM	Sept	19	1944	Sept	29	1944	Lot in Loomsbrow	WD	80	36
"	"	"	"	Liberty Nat. Life Ins. Co.	Apr	28	1951	PM	Jan	25	1951	May	2	1951	of Mrs Elaine C. Hughes	Deed	85	95-6 649-
"	"	"	"	Patricia H. Fountain	Sept	20	1984	AM	Aug	31	1984	Sept	28	1984	Tract - City of Gordon	SD	169	650
"	"	"	"	Lamar Q. Fountain	"	"	"	"	"	"	"	"	"	"	"	"	"	"
"	"	"	"	Patricia H. Fountain	May	20	1985	AM	Apr	30	1985	May	20	1985	104 Hardie Street, Gordon, Ga	Deed	SD	172 169
"	"	"	"	Lamar Q. Fountain	"	"	"	"	"	"	"	"	"	"	"	"	"	"

*Errors
KCS
KCS
KCS*

*See Grantor
Index*

Filing Docket and General Index to Realty Deeds and Mortgages—GRANTORS

Refer to SUB-INDEX in front portion of Book for Alphabetical Arrangement and Page Reference to Names in this Index

Cott Patented Index Systems.
Manufactured by Geo. D. Barnard Sta. Co., St. Louis, Mo.

153

GRANTORS FAMILY NAMES	GIVEN NAMES ABCDEFGHIH	GIVEN NAMES IJKLMNO	GIVEN NAMES PQRSTUVWXYZ	GRANTEES	DATE OF FILING				DATE OF INSTRUMENT			DATE OF RECORD			LOCATION OF PROPERTY OR OTHER DESCRIPTION	KIND OF INST'MT	BOOK	PAGE
					MONTH	DAY	YEAR	HR. M.	MONTH	DAY	YEAR	MONTH	DAY	YEAR				
Hornbrook	H. E.			J. E. Miller	Oct	13	1938	6 PM.	Oct	11	1938	Oct	14	1938	687 1/2 acre land in 2nd and 3rd dist	W-D	57	245-
"	H. E.			J. L. Brauwell	Dec	22	"	9 AM.	Dec	17	"	Dec	22	"	"	"	"	278
"	H. Earl			R. J. Bridgman et al	May	8	1939	12 AM.	May	8	1939	May	8	1939	1150 acre land in 3rd land dist.	WD	57	327
"	H. Earl			M. H. Everett et al	"	"	"	"	"	"	"	"	"	"	"	"	"	"
"	H. Earl			J. C. Dixon et al	"	"	"	"	"	"	"	"	"	"	"	"	"	"
"	H. Earl			Lee W. Pennington et al	"	"	"	"	"	"	"	"	"	"	"	"	"	"
"	H. Earl			Alex S. Boone Jr. et al	"	"	"	"	"	"	"	"	"	"	"	"	"	"
"	H. E.			J. E. Thompson	June	5	"	5 P.M.	June	1	"	June	5	"	202 1/2 acres land	"	61	294

Filing Docket and General Index to Realty Deeds and Mortgages—GRANTORS

Refer to SUB-INDEX in front portion of Book for Alphabetical Arrangement and Page Reference to Names in this Index.

Cott Patented Index Systems.
Manufactured by Geo. D. Barnard Sta. Co., St. Louis, Mo.

(155)

GRANTORS FAMILY NAMES	GIVEN NAMES A B C D E F G H	GIVEN NAMES I J K L M N O	GIVEN NAMES P Q R S T U V W X Y Z	GRANTEES	DATE OF FILING				DATE OF INSTRUM'T			DATE OF RECORD			LOCATION OF PROPERTY OR OTHER DESCRIPTION	KIND OF INST'MT	BOOK	PAGE
					MONTH	DAY	YEAR	Hr. M.	MONTH	DAY	YEAR	MONTH	DAY	YEAR				
Higdon	Lula Neal Butler et al			Bertelle B. Crockett	Feb.	26	1941	P.M.	Jan	1941	Feb	24	1941	Acct no 2 of the Peter Neal Land	920	67	82-3	
	Lula Neal Butler et al			Hodges Lumber Company	June	10	1946	A.M.	June	3	1946	June	10	1946	(347.90) Acct Land Peter Neal Land	920	74	612-13

Filing Docket and General Index to Realty Deeds and Mortgages—GRANTORS

Refer to SUB-INDEX in front portion of Book for Alphabetical Arrangement and Page Reference to Names in this Index.

Cott Patented Index Systems.
Manufactured by Geo. D. Barnard Sta. Co., St. Louis, Mo.

GRANTORS FAMILY NAMES	GIVEN NAMES A B C D E F G H	GIVEN NAMES I J K L M N O	GIVEN NAMES P Q R S T U V W X Y Z	GRANTEES	DATE OF FILING				DATE OF INSTRUM'T			DATE OF RECORD			LOCATION OF PROPERTY OR OTHER DESCRIPTION	KIND OF INSTRUM'T	BOOK	PAGE					
					MONTH	DAY	YEAR	HR. M.	MONTH	DAY	YEAR	MONTH	DAY	YEAR									
Huntersman	Mrs Maude M.		McElrath et al	J. M. M. McElrath et al				4	Oct	18	1941	pm	July	-	1971	Oct	20	1941	860.0000 land in 4th land dist	Power	68	206-7	
"	Mrs. Maude M.		McElrath	" " "	" " "			9	Nov	22	1948	am	Oct	29	1948	Nov	22	1948	772.9	"	80	184	
"	Maude M.		et al	J. M. McElrath et al				7	Oct	20	1952	pm				Oct	21	1952	"	"	89	155-4	
"	"	"	"	H. M. McElrath et al				10	"	"	"	"	"	"	"	"	"	"	"	"	"	"	
"	"	"	perath et al	Edgar Brothers co				11:30	Nov	18	"	am	Oct	24	1952	Dec	19	1952	"	"	option	89	203-4
"	"	"	" " " " "	" " "				11:30	Aug	4	1953	am	July	22	1953	Aug	5	1953	87.1000 4th land dist	cont	89	328	
"	"	"	" " " " "	" " "				2-1	Nov	25	"	pm	Nov	23	"	Nov	27	"	201000 4th land dist	MO	89	472-3	
"	"	"	et al	J. M. & N. M. McElrath				9	"	3	1955	am	Sept	7	1955	Nov	7	1955	772.9000 4th land dist	Power	13	446-7	
"	Mrs. Maude M.		et al.	Hodges Lumber Co. Inc.				9	Jan	26	1963	am	Oct	16	1963	Jan	29	1963	201 acres in Fourth Land District	Power	105	218-19-20	
"	Mrs. Maude M.		et al.	Engelhard Minerals + Chemicals Corp.				9	Oct	26	1973	am	June	30	1973	Oct	26	1973	233, 239, tract, 4th land Dist Lots # 240, 241, 259	cont	129	139	
"	Mrs Maude M.			N. M. McElrath				9	Dec	21	1973	am	Dec	10	1973	Dec	21	1973	572000 + 87.1000 4th land dist	Power	129	450-1	
"	Maude M.		perath et al	Georgio Pacific Corp				9	Dec	21	1973	am	Dec	20	1973	Dec	21	1973	572000 + 87.1000 4th land dist	Power	129	452	
"								9	Dec	21	1973	am	Dec	20	1973	Dec	21	1973	572000 + 87.1000 4th land dist	Power	129	465-473	

Filing Docket and General Index to Realty Deeds and Mortgages—GRANTORS

Refer to SUB-INDEX in front portion of Book for Alphabetical Arrangement and Page Reference to Names in this Index.

Cott Patented Index Systems.
Manufactured by Geo. D. Barnard Sta. Co., St. Louis, Mo.

(159)

GRANTORS FAMILY NAMES	GIVEN NAMES A B C D E F G H	GIVEN NAMES I J K L M N O	GIVEN NAMES P Q R S T U V W X Y Z	GRANTEES	DATE OF FILING				DATE OF INSTRUM'T			DATE OF RECORD			LOCATION OF PROPERTY OR OTHER DESCRIPTION	KIND OF INST'M'T	BOOK	PAGE	
					MONTH	DAY	YEAR	Hr. M.	MONTH	DAY	YEAR	MONTH	DAY	YEAR					
Hutchinson	Jno. W.			The First Nat'l Bank of St. Louis	29	1944	9	46	Oct	28	1941	Oct	31	1944	311.55 acm land 5th Land	W.D	67	211	
Hutchinson	v. J.			aves Financial Services, Inc.	19	1977	9	am	May	13	1977	May	19	1977	S.D. B. by J. Patterson J.D. J. J.	W.D	143	18	
Hutchinson	Elizabeth Branch			Willie G. Strickland	Oct	10	1983	9	am	July	27	1983	Oct	18	1983	4m-37; Sec 6; 1505 th J. J. J. J.	W.D	166	239
Hutchinson	Mary Virginia			Hertha Rivers	July	15	1988	11	am	June	14	1988	July	15	1988	Lots - City of J. J. J.	W.D	184	707

Filing Docket and General Index to Realty Deeds and Mortgages—GRANTORS

Cott Patented Index Systems.
Manufactured by Geo. D. Barnard Sta. Co., St. Louis, Mo.

Refer to SUB-INDEX in front portion of Book for Alphabetical Arrangement and Page Reference to Names in this Index

767

	GRANTORS FAMILY NAMES	GIVEN NAMES ABCDEFGHIH	GIVEN NAMES IJKLMNOP	GIVEN NAMES QRSTUVWXYZ	GRANTEES	DATE OF FILING				DATE OF INSTRUMENT			DATE OF RECORD			LOCATION OF PROPERTY OR OTHER DESCRIPTION	KIND OF INST'MT	BOOK	PAGE
						MONTH	DAY	YEAR	HR. M.	MONTH	DAY	YEAR	MONTH	DAY	YEAR				
	<i>Halbrook</i>	<i>Mary Ellen</i>	<i>M. M. Patton et al</i>		<i>C. D. Sims Jr.</i>	<i>Nov.</i>	<i>11</i>	<i>1944</i>	<i>3</i> <i>PM</i>	<i>Oct</i>	<i>30</i>	<i>1944</i>	<i>Nov</i>	<i>12</i>	<i>1944</i>	<i>288 Sunland High Huset</i>	<i>Deed</i>	<i>67</i>	<i>223-4</i>

Filing Docket and General Index to Realty Deeds and Mortgages—GRANTORS

Refer to SUB-INDEX in front portion of Book for Alphabetical Arrangement and Page Reference to Names in this Index

Cott Patented Index Systems.
Manufactured by Geo. D. Barnard Sta. Co., St. Louis, Mo.

763

	GRANTORS FAMILY NAMES	GIVEN NAMES ABCDEFGHIJ	GIVEN NAMES KLMNO	GIVEN NAMES PQRSTUVWXYZ	GRANTEES	DATE OF FILING				DATE OF INSTRUMENT			DATE OF RECORD			LOCATION OF PROPERTY OR OTHER DESCRIPTION	KIND OF INST'MT	BOOK	PAGE
						MONTH	DAY	YEAR	HR. M.	MONTH	DAY	YEAR	MONTH	DAY	YEAR				
	Hodges & Branan				Exchange Bank.	Oct.	8	1943	2 Pm	Oct	6	1943	Oct	9	1943	353 - New Land in 27th Land Dist	Grant	67	528-9
	"	"	"	"	"	Nov.	18	"	9 Am	"	14	"	Nov.	15	"	of Mattie Rife's home near Zimke	Grant	67	578-9

Filing Docket and General Index to Realty Deeds and Mortgages—GRANTORS

Refer to SUB-INDEX in front portion of Book for Alphabetical Arrangement and Page Reference to Names in this Index.

Cott Patented Index Systems.
Manufactured by Geo. D. Barnard Sta. Co., St. Louis, Mo.

(165)

GRANTORS FAMILY NAMES	GIVEN NAMES A B C D E F G H	GIVEN NAMES I J K L M N O	GIVEN NAMES P Q R S T U V W X Y Z	GRANTEES	DATE OF FILING				DATE OF INSTRUM'T			DATE OF RECORD			LOCATION OF PROPERTY OR OTHER DESCRIPTION	KIND OF INST'M'T	BOOK	PAGE
					MONTH	DAY	YEAR	HR. M.	MONTH	DAY	YEAR	MONTH	DAY	YEAR				
	<i>Hiles</i>	<i>Mr Willie</i>	<i>Ethel R et al</i>	<i>Mr W B Progett</i>	<i>Sept</i>	<i>23</i>	<i>1944</i>	<i>11</i>	<i>July</i>	<i>1</i>	<i>1944</i>	<i>Sept</i>	<i>23</i>	<i>1944</i>	<i>10. Oak Land in Park</i>	<i>W.D.</i>	<i>74</i>	<i>188-9</i>

Filing Docket and General Index to Realty Deeds and Mortgages — GRANTORS

REG. U. S. PAT. OFFICE *Chem-Lite* County Indexes Since 1886 An Identifying Trade Mark

Open at Proper Tab according to First Letter or Letters of Name and refer to Buff Sub-Index sheet for page reference.

COTT FAMILY NAME INDEX No. 1-SPLIT © 1988 Made By The Cott Index Company, Columbus, Ohio Mfg. Cott Patent Index Systems

(167)

GRANTORS FAMILY NAMES	GIVEN NAMES ABCDEFGHIJ	GIVEN NAMES KLMNO	GIVEN NAMES PQRSTUVWXYZ	GRANTEES	DATE OF FILING				DATE OF INSTRUMENT			DATE OF RECORD			LOCATION OF PROPERTY OR OTHER DESCRIPTION	KIND OF INST.	BOOK	PAGE
					Month	Day	Year	Hr. M.	Month	Day	Year	Month	Day	Year				
Hollingsworth,	Lois	Hughes	etal	Robert A. Bragg	Dec	30	1981	2:30 PM	Dec	30	1981	Dec	30	1981	410 acres - 26 th Land Dist	WD	160	62- 65
"	Mattie	Hughes	etal	" " "	"	"	"	"	"	"	"	"	"	"	"	"	"	"
"	Addie	Lee		Herman + Alma Hollingsworth	Aug	13	1982	11:10 AM	Aug	13	1982	Aug	13	1982	1.01 acres - 327 th GMD	WD	162	320
"	Herman + Alma			United States of America	Aug	13	1982	11:10 AM	Aug	13	1982	Aug	13	1982	1.01 acres - 327 th GMD	WD	162	321- 324
"	Addie	Lee		Lester DuPont	Mar	23	1984	10:30 PM	Mar	23	1984	Mar	23	1984	0.50 acres, 327 GMD	WD	167	734
"	Mattie Mae	Hughes		Engelhard Corp	Apr	3	1984	11:34 PM	Mar	30	1984	Apr	6	1984	22.141, 142 + 146 - 26 th Land Dist	WD	168	105-6
"	Lois	Hughes		Engelhard Corp.	Apr	3	1984	11:34 PM	Mar	30	1984	Apr	6	1984	22.141, 142 + 146 - 26 th Land Dist	WD	168	111-12
"	Lois	Hughes	etal	Engelhard Corp.	Apr	3	1984	1:34 PM	Mar	30	1984	Apr	6	1984	diverse Property	Sett order	168	123 - 132
"	Mattie Mae	Hughes	etal	" "	"	"	"	"	"	"	"	"	"	"	"	"	"	"
"	Rosa Mae			Addie Lee Hollingsworth	Dec	20	1984	9 AM	Dec	18	1984	Dec	20	1984	38.5 acres - 327 th (Harrison) GMD	Deed order	170	665
"	Ada H.			Marcel H. Miles	Jan	21	1986	11:30 AM	Jan	17	1986	Jan	21	1986	5 acres - 32 th GMD	WD	174	281- 282
"	Addie Lee			Rev. Kendrick Crckett ^{etal}	May	25	1986	11:20 AM	May	28	1986	June	2	1986	1.42 acres - PB 12, pg 231	WD	175	452
"	"	"		Ruthie May K. Crckett	"	"	"	"	"	"	"	"	"	"	"	"	"	"
"	Mrs. Addie L.			Ocone Electric Membership Corp.	Dec	3	1986	1 PM	Nov	5	1986	Dec	5	1986	Right of way	Ease- ment	178	136
"	Herman			Ocone Electric Membership Corp.	Dec	3	1986	1 PM	Nov	5	1986	Dec	5	1986	Right of way	Ease- ment	178	137
"	Addie Lee			Rosa Mae Hollingsworth	Feb	23	1987	2:20 PM	Feb	23	1987	Feb	23	1987	38.5 acres - 4 th Land Dist	WD	179	263
"	Rosa Mae (now Duff)	etal		Lillian Stone	July	22	1987	12:25 PM	July	22	1987	July	22	1987	1 acre - 1 st 20 - 32 th GMD	WD	181	139

Filing Docket and General Index to Realty Deeds and Mortgages — GRANTORS

(167)

REG. U. S. PAT. OFFICE *Cott* County Indexes Since 1888
An Identifying Trade Mark

Open at Proper Tab according to First Letter or Letters of Name and refer to Buff Sub-Index sheet for page reference.

COTT FAMILY NAME INDEX No. 1-SPLIT © 1949
Made By The Cott Index Company, Columbus, Ohio
Mfg. Cott Patent Index Systems

GRANTORS FAMILY NAMES	GIVEN NAMES ABCDEFGH	GIVEN NAMES IJKLMNO	GIVEN NAMES PQRSTUVWXYZ	GRANTEES	DATE OF FILING				DATE OF INSTRUMENT			DATE OF RECORD			LOCATION OF PROPERTY OR OTHER DESCRIPTION	KIND OF INST.	BOOK	PAGE
					Month	Day	Year	Hr. M.	Month	Day	Year	Month	Day	Year				
<i>Chelingsworth</i>	<i>Rosa Mae</i>			<i>Alda H. Dolphine</i>	<i>Jan</i>	<i>11</i>	<i>1990</i>	<i>3:30 pm</i>	<i>Jan</i>	<i>11</i>	<i>1990</i>	<i>Jan</i>	<i>16</i>	<i>1990</i>	<i>1.12 acres - 327^m SMD</i>	<i>WD</i>	<i>192</i>	<i>507A</i>

Filing Docket and General Index to Realty Deeds and Mortgages—GRANTORS

Refer to SUB-INDEX in front portion of Book for Alphabetical Arrangement and Page Reference to Names in this Index

Cott's Patented Index Systems,
Manufactured by Geo. D. Barnard Sta. Co., St. Louis, Mo

(169)

	GRANTORS FAMILY NAMES	GIVEN NAMES ABCDEFGHIJ	GIVEN NAMES KLMNO	GIVEN NAMES PQRSTUVWXYZ	GRANTEES	DATE OF FILING				DATE OF INSTRUMENT			DATE OF RECORD			LOCATION OF PROPERTY OR OTHER DESCRIPTION	KIND OF INST'MT	BOOK	PAGE
						MONTH	DAY	YEAR	HR. M.	MONTH	DAY	YEAR	MONTH	DAY	YEAR				
	Hughlett	Lucile	Henderson		M. H. Hall	June	23	1954	3	June	18	1954	June	23	1954	22 room house - lot	loc	86	88

Filing Docket and General Index to Realty Deeds and Mortgages—GRANTORS

Refer to SUB-INDEX in front portion of Book for Alphabetical Arrangement and Page Reference to Names in this Index

Cott's Patented Index Systems,
Manufactured by Geo. D. Bernard Sta. Co., St. Louis, Mo

(123)

GRANTORS FAMILY NAMES	GIVEN NAMES ABCDEFGHIH	GIVEN NAMES IJKLMNO	GIVEN NAMES PQRSTUWXYZ	GRANTEES	DATE OF FILING				DATE OF INSTRUMENT			DATE OF RECORD			LOCATION OF PROPERTY OR OTHER DESCRIPTION	KIND OF INST'MT	BOOK	PAGE
					MONTH	DAY	YEAR	HR. M.	MONTH	DAY	YEAR	MONTH	DAY	YEAR				
<i>Hauck</i>		<i>Mrs. Jay Shree</i>		<i>Mrs. Pauline R. Prim</i>	<i>June</i>	<i>6</i>	<i>1915</i>	<i>am</i>	<i>11:30</i>	<i>May</i>	<i>1915</i>	<i>June</i>	<i>7</i>	<i>1915</i>	<i>592 acres - Cassman Dist.</i>	<i>gcd</i>	<i>93</i>	<i>337 338</i>

Filing Docket and General Index to Realty Deeds and Mortgages—GRANTORS

Refer to SUB-INDEX in front portion of Book for Alphabetical Arrangement and Page Reference to Names in this Index

Cott's Patented Index Systems,
Manufactured by Geo. D. Barnard Sta. Co., St. Louis, Mo.

(175)

	GRANTORS FAMILY NAMES	GIVEN NAMES ABCDEFGH	GIVEN NAMES IJKLMNO	GIVEN NAMES PQRSTUVWXYZ	GRANTEES	DATE OF FILING				DATE OF INSTRUMENT			DATE OF RECORD			LOCATION OF PROPERTY OR OTHER DESCRIPTION	KIND OF INST'MT	BOOK	PAGE
						MONTH	DAY	YEAR	HR. M.	MONTH	DAY	YEAR	MONTH	DAY	YEAR				
	Hope	R. E.	+ Mary		M. J. + Eva D. Nixon	Nov	30	1955	9	Nov	26	1955	Nov	30	1955	11 acre Pomahdist	WV	93	498

Filing Docket and General Index to Realty Deeds and Mortgages—GRANTORS

Refer to SUB-INDEX in front portion of Book for Alphabetical Arrangement and Page Reference to Names in this Index

Cott's Patented Index Systems,
Manufactured by Geo. D. Barnard Sta. Co., St. Louis, Mo

GRANTORS FAMILY NAMES	GIVEN NAMES ABCDEFGHIJ	GIVEN NAMES IJKLMNOP	GIVEN NAMES QRSTUVWXYZ	GRANTEES	DATE OF FILING				DATE OF INSTRUMENT			DATE OF RECORD			LOCATION OF PROPERTY OR OTHER DESCRIPTION	KIND OF INST'MT	BOOK	PAGE
					MONTH	DAY	YEAR	HR. M.	MONTH	DAY	YEAR	MONTH	DAY	YEAR				
Hopkins	Jane e. et al			Fulton Land & Timber Co	May	30	1958	10	Mar	-	1958	May	31	1958	402.57 ac in HTH Land plat	WD	99	277-30
Hopkins	Clair Jr. & Doria V.			Elmer P. Summers	Aug	16	1974	9 AM	July	31	1974	Aug	16	1974	2nd Section, June 4, 1974	WD	31	501
Hopkins	William Zode			Hreson Homes Corporation	Oct	19	1989	9 AM								FS	89-368	

Filing Docket and General Index to Realty Deeds and Mortgages—GRANTORS

Refer to SUB-INDEX in front portion of Book for Alphabetical Arrangement and Page Reference to Names in this Index

Cott's Patented Index Systems,
Manufactured by Geo. D. Barnard Sta. Co., St. Louis, Mo

GRANTORS FAMILY NAMES	GIVEN NAMES ABCDEFGH	GIVEN NAMES IJKLMNO	GIVEN NAMES PQRSTUWXYZ	GRANTEES	DATE OF FILING				DATE OF INSTRUMENT			DATE OF RECORD			LOCATION OF PROPERTY OR OTHER DESCRIPTION	KIND OF INST'MT	BOOK	PAGE
					MONTH	DAY	YEAR	HR. M.	MONTH	DAY	YEAR	MONTH	DAY	YEAR				
Hellman	Moser			B. B. Ashell	Nov	5	1957	PM	Feb	23	1957	Mar	13	1957	1/4 acre in 327th St			
"	"			Wilkinson County	Apr	19	1960	PM	Apr	6	1960	Apr	19	1960	1/4 acre in 327th St			
"	Moser			Frank Hellman	May	7	1960	AM	May	7	1960	May	9	1960	.08 acre in 327th St	MO	101	230
"	Moser			"	June	18	1960	AM	June	18	1960	June	18	1960	(.253) acre 327th St	MO	101	293
"	Isiah			Modern Homes Construction Co.	July	20	1960	PM	July	15	1960	July	22	1960	1/4 acre in 327th St			
"	Albert			Atlantic Homes Company	June	7	1966	A.M.	May	6	1966	June	7	1966	1/4 acre in 327th St			
"	Albert, et. al.			Arvad Finance Corp.	Dec	2	1966	A.M.	Nov	22	1966	Dec	2	1966	1/2 acre in 327th St	MO	111	467
"	Ruby, et. al.			"	"	"	"	"	"	"	"	"	"	"	"	"	"	"
"	Isiah			J. P. Williams	Mar	25	1967	A.M.	Mar	25	1967	Mar	25	1967	.253 acre in 327th St	MO	101	483
"	Isiah			All-South Mortgage of Va. Inc.	Nov	7	1968	A.M.	Nov	5	1968	Nov	7	1968	1/4 acre in 327th St			
"	Albert & Ruby			Arvad Finance Corp.	Aug	27	1969	AM	Aug	20	1969	Aug	27	1969	1/2 acre in 327th St	MO	118	111
"	Isiah			All-South Mortgage of Va. Inc.	July	24	1971	AM	July	19	1971	July	24	1971	1/4 acre in 327th St			
"	Albert			Arvad Finance Corp.	Mar	14	1972	PM	Mar	13	1972	Mar	14	1972	1/2 acre in 327th St	MO	124	495
"	Robert et al			Wilkinson County	Aug	10	1972	PM	Dec	2	1971	Aug	10	1972	PR 7458	MO	125	655
"	Albert et al			Wilkinson County	Aug	10	1972	PM	Dec	2	1971	Aug	10	1972	PR 7458	MO	125	658
"	Isiah et al			Wilkinson County	"	"	"	"	"	"	"	"	"	"	PR 7458	MO	125	658

Filing Docket and General Index to Realty Deeds and Mortgages—GRANTORS

(177)

Refer to SUB-INDEX in front portion of Book for Alphabetical Arrangement and Page Reference to Names in this Index

Cott's Patented Index Systems,
Manufactured by Geo. D. Barnard Sta. Co., St. Louis, Mo

GRANTORS FAMILY NAMES	GIVEN NAMES ABCDEFGHIJ	GIVEN NAMES IJKLMNOP	GIVEN NAMES QRSTUVWXYZ	GRANTEES	DATE OF FILING				DATE OF INSTRUMENT			DATE OF RECORD			LOCATION OF PROPERTY OR OTHER DESCRIPTION	KIND OF INST'MT	BOOK	PAGE
					MONTH	DAY	YEAR	HR. M.	MONTH	DAY	YEAR	MONTH	DAY	YEAR				
Willman	Moses, Sr. et al			Wilkinson County	Aug	10	1972	PM	Dec	21	1972	Aug	10	1972	PB 4458	RWD	125	658
"	Albert et al			Wesley Finance Corp.	Apr	24	1973	am	Apr.	5	1973	Apr	24	1973	1/2 acre 327 th G.M. District	WSD	127	627
"	Ruby et al			" " "	"	"	"	"	"	"	"	"	"	"	"	"	"	"
"	Mose			Wilkinson County Bank	Apr.	25	1975	am	Apr.	22	1975	Apr.	25	1975	327th G.M. District 327 th G.M. West. 1976	WSD	154	11
"	Robert			Georgia Federal Savings and Loan Association	Sept	10	1980	pm	Aug	28	1980	Sept	10	1980	1/2 acre - 327 th (Quinton) G.M.D.	WSD	155	174
"	Annie			O'Connell Electric Membership Corporation	Nov	26	1980	pm	Oct	10	1980	Nov	26	1980	Right of Way	Easement	155	655
"	Albert & Ruby Pearl			Hardwick Finance Company	Jun	26	1981	am	Jun	19	1981	June	26	1981	1/2 acre - 327 th (Quinton) G.M.D.	WSD	158	137
"	Tommy Glynn			Old Citizens & Southern National Bank	Apr	5	1983	pm	Mar	12	1983	Apr	12	1983	327 th G.M. District, 1985	WSD	164	303-305
"	John Dewey Sr. & Tommy Glynn			Wilkinson County Bank	June	2	1983	pm	June	1	1983	June	16	1983	327 th G.M. District, 1987	WSD	164	644-646
"	Isiah			Wilkinson County Bank	Oct	6	1983	pm	Sept	30	1983	Oct	18	1983	327 th G.M. District, 1989	WSD	166	203-205
"	Tommy Glynn			O'Connell Electric Membership Corp.	May	10	1984	am	Nov	28	1983	May	10	1984	Right of Way	Easement	168	429
"	John Dewey, Sr.			Tommy Glynn Willman	Feb	15	1985	pm	Feb	13	1985	Feb	18	1985	1/2 undiv int in 13.29 acres 327 th (Quinton) G.M.D.	WD	171	243
"	Tommy Glynn			Wilkinson County Bank	Feb	26	1985	am	Feb	21	1985	Feb	26	1985	13.29 acres - 327 th (Quinton) G.M.D.	JD	171	376-378
"	Beatrice			O'Connell Electric Membership Corp	Dec	16	1985	am	Dec	6	1985	Dec	19	1985	Right of way	Easement	174	13
"	Moses, Sr.			O'Connell E.M.C.	June	3	1988	12 noon	May	18	1988	June	6	1988	Right of way	Easement	184	424

Filing Docket and General Index to Realty Deeds and Mortgages—GRANTORS

Refer to SUB-INDEX in front portion of Book for Alphabetical Arrangement and Page Reference to Names in this Index

Cott's Patented Index Systems,
Manufactured by Geo. D. Barnard Sta. Co., St. Louis, Mo

(179)

GRANTORS FAMILY NAMES	GIVEN NAMES ABCDEFGHIJ	GIVEN NAMES KLMNO	GIVEN NAMES PQRSTUWXYZ	GRANTEES	DATE OF FILING				DATE OF INSTRUMENT			DATE OF RECORD			LOCATION OF PROPERTY OR OTHER DESCRIPTION	KIND OF INST'MT	BOOK	PAGE
					MONTH	DAY	YEAR	HR. M.	MONTH	DAY	YEAR	MONTH	DAY	YEAR				
Hooper	Elizabeth T.			Mix + Company, Inc.	June	10	1959	9	May	28	1959	June	10	1959	1 acre 330th Dist. 2. M.	GD	99	979-20
"	Elizabeth T.			" " "	Feb	2	1960		Feb	2	1960	Feb	3	1960	" " " "	Deed	101	183
"	Mrs. Elizabeth T.			bit just son. Natl. Bank, Inc.	Dec	14	1960	9	Dec	7	1960	Dec	16	1960	1 acre 320th Dist. 2. M.	Trust Deed	101	484-5
"	Froy W., et. al.			Washon Bank	Jan	8	1965	9	Jan	1	1965	Jan	8	1965	... Nov 20, 1974	...		
"	Mrs. Bernice G., et. al.			" " "	"	"	"	"	"	"	"	"	"	"	"	"	"	"
"	Froy W., et. al.			Carl Cecil Vinson	Jan	28	1965	9	Jan	1	1965	Jan	29	1965	Lot in Mc Intyre	Deed	106	230
"	Mrs. Bernice G., et. al.			" " "	"	"	"	"	"	"	"	"	"	"	"	"	"	"
"	Froy W. + Bernice T.			Carl C. Vinson	June	20	1977	9	Feb	-	1967	June	20	1977	Lot in Mc Intyre	WCD	125	35C

Filing Docket and General Index to Realty Deeds and Mortgages—GRANTORS

Refer to SUB-INDEX in front portion of Book for Alphabetical Arrangement and Page Reference to Names in this Index

Cott Patented Index Systems.
Manufactured by Geo. D. Barnard Sta. Co., St. Louis, Mo.

GRANTORS FAMILY NAMES	GIVEN NAMES ABCDEFGHIJ	GIVEN NAMES JKLMNO	GIVEN NAMES PQRSTUVWXYZ	GRANTEES	DATE OF FILING				DATE OF INSTRUMENT			DATE OF RECORD			LOCATION OF PROPERTY OR OTHER DESCRIPTION	KIND OF INST'MT	BOOK	PAGE
					MONTH	DAY	YEAR	HR. M.	MONTH	DAY	YEAR	MONTH	DAY	YEAR				
Holmes	H. H.			Southern States + Fenwick Co.	Oct.	21	1966	9	Oct.	5	1966	Oct.	21	1966	130.5 Acres Wilkerson + Briggs fountain	W.D.	101	426-29
Holmes	Alveta Smith, et al.			D. H. Smith	Mar.	27	1967	9			1966	Mar.	27	1967	210 3/4 acres in 3rd Land District	W.D.	112	195-201
"	Alveta Smith et al			D. H. Smith	Apr.	26	1969	11			1966	Apr.	26	1969	210 3/4 acres 3rd land dist	W.D.	117	149-55
"	Sara Aycock et al			George B. Aycock et al	Apr.	17	1973	10	Mar.		1973	Apr.	17	1973	153.8 acres 331 st St. Dist.	W.D.	127	585-588
"	" " "			Cornelia S. Aycock et al	"	"	"	"	"	"	"	"	"	"	" " " " "	"	"	"
"	" " "			William B. Brumby et al	"	"	"	"	"	"	"	"	"	"	" " " " "	"	"	"
"	" " "			Virginia Aycock Brumby et al	"	"	"	"	"	"	"	"	"	"	" " " " "	"	"	"
"	" " "			Charles E. Branch et al	"	"	"	"	"	"	"	"	"	"	" " " " "	"	"	"
"	" " "			Ana Mae Aycock Branch et al	"	"	"	"	"	"	"	"	"	"	" " " " "	"	"	"
"	Sara Aycock et al			Charles E. Branch et al	Apr.	17	1973	10	Mar.		1973	Apr.	17	1973	25.2 acres 331 st St. Dist. 1 st Plan	W.D.	127	589-592
"	" " "			Ana Mae Aycock Branch et al	"	"	"	"	"	"	"	"	"	"	" " " " "	"	"	"
"	Irene et al			Jim Walter ^{Trust} et al	Aug.	5	1977	9	July	19	1977	Aug.	5	1977	Lot - Town of Tomshaw	DSB	144	3-4
"	Irene et al			Jim Walter ^{Trust} et al	Aug.	25	1977	9	July	19	1977	Aug.	25	1977	Lot - Town of Tomshaw	DSB	144	201-202
"	Irene			North Finance Corp.	May	5	1981	9	Apr.	27	1981	May	5	1981	Tract - City of Tomshaw	DSB	157	350-351
"	Irene et al			Hardwick Finance Co. et al	May	4	1988	3	Oct.	24	1986	May	11	1988	tract - City of Tomshaw	DSB	184	148-150
"	Sara Aycock et al			George B. + Cornelia S. Aycock et al	Mar.	31	1989	2:30	Mar.	27	1989	Apr.	6	1989	153.8 acres - 331 st Ramon Dist	W.D.	188	621-622
"	" " "			William B. + Virginia Aycock Brumby et al	"	"	"	"	"	"	"	"	"	"	" " " " "	"	"	"
"	" " "			Charles E. + Ana Mae Aycock Branch et al	"	"	"	"	"	"	"	"	"	"	" " " " "	"	"	"

Filing Docket and General Index to Realty Deeds and Mortgages—GRANTORS

Refer to SUB-INDEX in front portion of Book for Alphabetical Arrangement and Page Reference to Names in this Index

Cott Patented Index Systems.
Manufactured by Geo. D. Barnard Sta. Co., St. Louis, Mo.

181

GRANTORS FAMILY NAMES	GIVEN NAMES ABCDEFGH	GIVEN NAMES IJKLMNO	GIVEN NAMES PQRSTUVWXYZ	GRANTEES	DATE OF FILING				DATE OF INSTRUMENT			DATE OF RECORD			LOCATION OF PROPERTY OR OTHER DESCRIPTION	KIND OF INST'MT	BOOK	PAGE	
					MONTH	DAY	YEAR	HR. M.	MONTH	DAY	YEAR	MONTH	DAY	YEAR					
Wenes,	Sarah C.		^{as} beneficiary et al	Wilkinson County, Ga	May	21	1990	am	9:20	Mar	23	1990	May	24	1990	Co Rd #17	Rwd	D 194	346- 348

Filing Docket and General Index to Realty Deeds and Mortgages—GRANTORS

Refer to SUB-INDEX in front portion of Book for Alphabetical Arrangement and Page Reference to Names in this Index

Cott Patented Index Systems.
Manufactured by Geo. D. Barnard Sta. Co., St. Louis, Mo.

GRANTORS FAMILY NAMES	GIVEN NAMES ABCDEFGH	GIVEN NAMES IJKLMNO	GIVEN NAMES PQRSTUVWXYZ	GRANTEES	DATE OF FILING				DATE OF INSTRUMENT			DATE OF RECORD			LOCATION OF PROPERTY OR OTHER DESCRIPTION	KIND OF INST'MT	BOOK	PAGE
					MONTH	DAY	YEAR	HR. M.	MONTH	DAY	YEAR	MONTH	DAY	YEAR				
								9										
				Universal S. S. Credit Corp.	Nov.	3	1961	9	Oct.	27	1961	Nov.	3	1961	& by James Wilkes	Release	103	224
				James Talcott & Co.	Oct	8	1962	9	Oct.	30	1961	Oct.	8	1962	& by Howard M. Book et. al.		105	256
				Howard M. Book, et. al.	Mar.	18	1963	9	Mar.	14	1963	Mar.	20	1963	Tract in Bloomer District	Release	105	311
				Ann M. Book, et. al.													105	311
				Peta M. Book Wesley	Dec.	9	1963	4	Dec.	9	1963	Dec.	11	1963		Deed	108	106-7
				Bobby L. Harrison	Mar	3	1970	9	Dec	29	1969	Mar	3	1970	Tract near Joomsbrow	Deed	119	325
				Celia Whipple	Feb	18	1980	9	Jan	22	1980	Feb	18	1980	5 acres - Town of Joomsbrow	Special WD	153	423- 424

This Index approved and adopted for use in the Counties of Georgia pursuant to the Act approved August 8, 1916, providing for uniform records throughout the State.

Filing Docket and General Index to Realty Deeds and Mortgages—GRANTORS

Refer to SUB-INDEX in front portion of Book for Alphabetical Arrangement and Page Reference to Names in this Index

Cott Patented Index Systems.
Manufactured by Geo. D. Barnard Sta. Co., St. Louis, Mo.

185

GRANTORS FAMILY NAMES	GIVEN NAMES ABCDEFGHIJ	GIVEN NAMES KLMNO	GIVEN NAMES PQRSTUVWXYZ	GRANTEES	DATE OF FILING				DATE OF INSTRUMENT			DATE OF RECORD			LOCATION OF PROPERTY OR OTHER DESCRIPTION	KIND OF INST'MT	BOOK	PAGE
					MONTH	DAY	YEAR	HR. M.	MONTH	DAY	YEAR	MONTH	DAY	YEAR				
Housewife				Automobile Financing Co.	June	6	1962	A.M.	June	23	1962	June	25	1962	S.D. of Mary Harris, et. al.	Transfer	103	502
..				..	July	6	1962	A.M.	June	15	1962	July	6	1962	S.D. of Alona Holliman	..	103	513-4
..				S.D. of W. B. Stripling et. al.	..	103	514-15
..				..	July	27	1962	A.M.	July	5	1962	July	27	1962	S.D. of Robert Hicks et. al.	..	103	544-45
..				..	Aug.	29	1962	A.M.	Aug.	20	1962	Aug.	29	1962	S.D. of Eddie C. Ming et. al.	..	103	591-2
..				..	Aug.	31	1962	A.M.	Aug.	20	1962	Aug.	31	1962	S.D. of J. W. Stokes et. al.	..	103	595-6
..				..	Sept.	26	1962	A.M.	Sept.	18	1962	Sept.	28	1962	S.D. of Willie C. Parkson et. al.	..	105	10-11
..				Citizens & Southern Natl Bank	Sept.	29	1962	A.M.	-	-	-	Oct.	3	1962	Property Title Note of Thomas M. Freeman	Assignment	105	16
..				Pacific Finance Corp.	Nov.	10	1962	A.M.	Oct.	31	1962	Nov.	12	1962	S.D. of Roy Bankel et. al.	Exchange	105	74-75
..				Motor Contract Co.	Dec.	12	1962	A.M.	Dec.	6	1962	Dec.	12	1962	S.D. of Frances S. Baker	..	105	133-4

Filing Docket and General Index to Realty Deeds and Mortgages — GRANTORS

COTT FAMILY NAME INDEX No. 1-Split
Copyright 1933 A122559

☞ Open at Proper Tab according to First Letter or Letters of
Name and refer to Buff Sub-Index sheet for page reference.

Made by The Cott Index Company, Columbus, Ohio
Foote & Davies, Inc., Atlanta, Georgia

(189)

GRANTORS FAMILY NAMES	GIVEN NAMES ABCDEFGHIJ	GIVEN NAMES KLMNO	GIVEN NAMES PQRSTUVWXYZ	GRANTEES	DATE OF FILING				DATE OF INSTRUMENT			DATE OF RECORD			LOCATION OF PROPERTY OR OTHER DESCRIPTION	KIND OF INST.	BOOK	PAGE
					Month	Day	Year	Hr. M.	Month	Day	Year	Month	Day	Year				
Home Rogers & Builders, Inc.				Citizens Southern National Bank	Feb	4	1967	9 AM	-	-	-	Feb	7	1967	Property Improvement Note of Birnie M. Kelly et al	112	51-2	
"	"	"	"	"	Apr	30	1968	9 AM	-	-	-	Apr	30	1968	Property Imp. Note of Mrs. H. B. Kelly et al	114	518-9	
"	"	"	"	alcan credit co	May	24	1969	9 AM	May	15	1969	May	24	1969	S.D. of H. D. Ashley et al	117	293-4	
"	"	"	"	Citizens Southern National Bank	Feb	10	1984	9 AM	Feb	10	1984	Feb	28	1984	Lt - Tracy Swartz (Ronald L. Chertus)	107	408-410	

Filing Docket and General Index to Realty Deeds and Mortgages — GRANTORS

COTT FAMILY NAME INDEX No. 1-Split
Copyright 1933 A122559

Open at Proper Tab according to First Letter or Letters of
Name and refer to Buff Sub-Index sheet for page reference.

Made by The Cott Index Company, Columbus, Ohio
Foote & Davies, Inc., Atlanta, Georgia

(191)

C	GRANTORS FAMILY NAMES	GIVEN NAMES ABCDEFGHIJ	GIVEN NAMES KLMNOP	GIVEN NAMES QRSTUVWXYZ	GRANTEES	DATE OF FILING				DATE OF INSTRUMENT			DATE OF RECORD			LOCATION OF PROPERTY OR OTHER DESCRIPTION	KIND OF INST.	BOOK	PAGE
						Month	Day	Year	Hr. M.	Month	Day	Year	Month	Day	Year				
	Hulbert	David P.	et al		Kimberly-Clark Corp.	Sept.	11	1967	P.M.	Sept.	11	1967	Sept.	11	1967	81.583 acres in 3rd Land Dist.	W.D.	113	178-6
	"	Doris C.	et al		Mount Carmel Church	Nov.	13	1973	Am	Sept.	28	1973	Nov.	13	1973	15.7 acres - 328 th S.M. Dist.	W.D.	129	257-258
	"	Doris C.	et al		Wilkinson County Chemicals Corp.	Nov.	20	1973	pm				Nov.	20	1973	Right of Way p. R. 2558	W.D.	129	282
	"	Mrs. Doris Council	et al		England Minerals and Chemicals Corp.	Oct.	3	1974	am	Sept.	30	1974	Oct.	3	1974	191 acres - Fourth Land District	Lease	132	209
	"	Mrs. Doris Council	et al		England Minerals and Chemicals Corp.	Dec.	16	1974	PM	Dec.	16	1974	Dec.	16	1974	Tract - Fifth Land Dist.	Lease	132	626
	"	D. P., Jr.			Southeastern Exploration & Production Corp.	June	16	1980	4:45 PM	May	1	1980	June	16	1980	71 acres - 327 th S.M.D.	Lease	154	374
	"	D. P., Jr.	et al		Dalhousie Power Corp. Canal Wood Corp. of Augusta	Nov.	31	1983	am	Nov.	16	1983	Apr.	4	1983	Right of Way	Easement	104	288-291
	"	Mrs. David	et al		W. H. Southern Lumber Company	Nov.	2	1984	am	Sept.	25	1984	Nov.	7	1984	90 acres - 328 th S.M. District	W.D.	170	139
	"	Doris Council	et al		W. Horace Chambers	Nov.	19	1986	9:45 am	Nov.	17	1986	Nov.	21	1986	69.92 acres - 328 th S.M. Dist.	W.D.	177	671-672
	"	Doris Council	et al		Martha C. & David Shorter	Nov.	19	1986	9:45 am	Nov.	17	1986	Nov.	21	1986	154.57 acres - 328 th S.M. Dist.	W.D.	177	673-674
	"	"	"	"	B. Lawson Lawrence	"	"	"	"	"	"	"	"	"	"	"	"	"	"
	"	Doris Council	et al		Royce Lawrence	Nov.	19	1986	9:45 am	Nov.	17	1986	Nov.	21	1986	61.22 acres - 328 th S.M.D.	W.D.	177	675-676
	"	Doris Council	et al		Jack B. McCook	Nov.	19	1986	9:45 am	Nov.	17	1986	Nov.	21	1986	82.92 acres - 328 th S.M.D.	W.D.	177	677-678
	"	"	"	"	Chester E. Purcell	"	"	"	"	"	"	"	"	"	"	"	"	"	"
	"	Doris Council	et al		Gilguy J. Turner	Nov.	21	1986	9 am	Nov.	17	1986	Nov.	25	1986	85.89 acres - 328 th S.M.D.	W.D.	177	716-717
	"	Doris C.	et al		Gary C. & Brenda K. Snow	Feb.	24	1987	9 am	Feb.	6	1987	Feb.	24	1987	73.88 acres - 4 th LD - 327 th S.M.D.	W.D.	179	266
	"	David P., Jr.			"	"	"	"	"	"	"	"	"	"	"	"	"	"	"

D

Filing Docket and General Index to Realty Deeds and Mortgages — GRANTORS

(191)

COTT FAMILY NAME INDEX No. 1-Split
Copyright 1933 A122559


Open at Proper Tab according to First Letter or Letters of Name and refer to Buff Sub-Index sheet for page reference.

REG. U. S. PAT. OFFICE *Chas. McCott* County Indexes Since 1888 An Identifying Trade Mark

GRANTORS FAMILY NAMES	GIVEN NAMES ABCDEFGHIJ	GIVEN NAMES KLMNO	GIVEN NAMES PQRSTUVWXYZ	GRANTEES	DATE OF FILING				DATE OF INSTRUMENT			DATE OF RECORD			LOCATION OF PROPERTY OR OTHER DESCRIPTION	KIND OF INST.	BOOK	PAGE
					Month	Day	Year	Hr. M.	Month	Day	Year	Month	Day	Year				
Hulbert	Louis C.	Ind. + as co- exec. etal		Freddie L. + Mary E. Ford	Jan	21	1988	9 am	Jan	16	1988	Jan	26	1988	1/2 acs - 328 th Am Dist	WR	182	744- 745
"	Louis C.	etal		Gregory Alan + Rita Jane Sheppard	Jan	21	1988	9:30 am	Jan	18	1988	Jan	26	1988	tract - 200 of Swinton	WR	182	752- 753
"	Doris C. + D.P.			Wilkinson Co Telephone, Inc	Sept	15	1988	4 pm	Apr	22	1989	Sept	16	1988	Right of way	Fee- mort	185	691- 692
"	Doris C.	etal		Wilkinson County, Ga	Dec	2	1988	11:15 am	Nov	17	1988	Dec	5	1988	Right of way	WR	187	234- 235
"	Mrs. Doris Council	etal		Wilkinson Co., Ga	Mar	28	1989	12 noon	-	-	-	Mar	29	1989	PRN 183-1(319)	WR	188	599- 600
"	Doris C.	etal		Wilkinson Co., Ga	Mar	28	1989	12 noon	Mar	28	1989	Mar	29	1989	PR 158-1(319)	WR	188	601- 603
"	Doris C.	etal		Wilkinson County, Ga	Nov	28	1989	9:30 am	Oct	23	1989	Nov	28	1989	PR 158-1(319) Co Rd # 159	WR	192	197- 200

Filing Docket and General Index to Realty Deeds and Mortgages — GRANTORS

COTT FAMILY NAME INDEX No. 1-Split
Copyright 1933 A122559


 Open at Proper Tab according to First Letter or Letters of Name and refer to Buff Sub-Index sheet for page reference.

Made by The Cott Index Company, Columbus, Ohio
 Foote & Davies, Inc., Atlanta, Georgia

(192)

GRANTORS FAMILY NAMES	GIVEN NAMES ABCDEFGHIJ	GIVEN NAMES KLMNO	GIVEN NAMES PQRSTUVWXYZ	GRANTEES	DATE OF FILING				DATE OF INSTRUMENT			DATE OF RECORD			LOCATION OF PROPERTY OR OTHER DESCRIPTION	KIND OF INST.	BOOK	PAGE
					Month	Day	Year	Hr. M.	Month	Day	Year	Month	Day	Year				
Hodges	Laud	Linher	Co., Inc.	Deater-Frey of Georgia, Inc.	Nov	22	1967	9 AM	Nov	16	1967	Nov	22	1967	Lot in Gordon	deed	113	456-7
"	"	"	"	Cyler D. Farmer	June	11	1969	10:45 AM	June	10	1969	June	11	1969	2 acres in Gordon	WD	117	397-8
"	"	"	"	K. H. Enterprises, Inc.	Jan.	27	1970	9 AM	Dec	31	1969	Jan	27	1970	Quarry lots in Gordon	WD	119	185-6
"	"	"	"	Jimmy Hardy	Feb.	14	1970	9 AM	Feb	-	1970	Feb	14	1970	28 1/2 acres 331st street S. M.	WD	119	273
"	"	"	"	John Hardy	Feb	14	1970	9 AM	Feb	-	1970	Feb	14	1970	28 1/2 acres 331st street S. M.	WD	119	274

Filing Docket and General Index to Realty Deeds and Mortgages—GRANTORS

Refer to SUB-INDEX in front portion of Book for Alphabetical Arrangement and Page Reference to Names in this Index.

Cott Patented Index Systems.
Manufactured by Geo. D. Barnard Sta. Co., St. Louis, Mo.

(197)

GRANTORS FAMILY NAMES	GIVEN NAMES A B C D E F G H	GIVEN NAMES I J K L M N O	GIVEN NAMES P Q R S T U V W X Y Z	GRANTEES	DATE OF FILING				DATE OF INSTRUM'T			DATE OF RECORD			LOCATION OF PROPERTY OR OTHER DESCRIPTION	KIND OF INST'M'T	BOOK	PAGE
					MONTH	DAY	YEAR	Hr. M.	MONTH	DAY	YEAR	MONTH	DAY	YEAR				
Housing Services Corp.				Home Security Corp.	Nov.	2	1968	9	June	28	1968	Nov.	2	1968	3/4 acre near 200 numbers.	WD	116	9
"	"	"		Milton + Betty Ann Oliver	Dec	15	1973	11:30 am	Nov.	30	1973	Dec	15	1973	Passover tract in 329 th St. W. District	5WD	129	390-391
"	"	"		The Lyford Finance Company Inc.	Sept	30	1976	9 am	Jan.	15	1975	Sept	30	1976	Deer's Property-	Passover Attorney	140	509-510
"	"	"	Per Attorney	The Lyford Finance Company Inc.	Sept	30	1976	9 am	Apr.	20	1976	Sept	30	1976	Tract - South Land Dist.	WD	140	511

Filing Docket and General Index to Realty Deeds and Mortgages – GRANTORS

COTT FAMILY NAME INDEX No. 1-Split
Copyright 1933 A122559

Open at Proper Tab according to First Letter or Letters of
Name and refer to Buff Sub-Index sheet for page reference.

Made by The Cott Index Company, Columbus, Ohio
Foote & Davies, Inc., Atlanta, Georgia

(201)

GRANTORS FAMILY NAMES	GIVEN NAMES ABCDEFGHIJ	GIVEN NAMES KLMNO	GIVEN NAMES PQRSTUVWXYZ	GRANTEES	DATE OF FILING				DATE OF INSTRUMENT			DATE OF RECORD			LOCATION OF PROPERTY OR OTHER DESCRIPTION	KIND OF INST.	BOOK	PAGE
					Month	Day	Year	Hr. M.	Month	Day	Year	Month	Day	Year				
Hudgens	W. H. & Mrs. W. H.			Elyse's Southwood Tracts etal	Apr.	8	1970	am	Apr.	6	1970	Apr.	8	1970	Lat. Holiday Hills	SD	138	660-661
"	Woodfin G. et al			Bessie Joe McDaniel etal	Apr.	12	1976	am	Apr.	10	1976	Apr.	12	1976	Lat. Holiday Hills	WD	138	661
"	" " " "			Frances L. McDaniel etal	"	"	"	"	"	"	"	"	"	"	"	"	"	"
"	Joanne H. et al			Bessie Joe McDaniel etal	"	"	"	"	"	"	"	"	"	"	"	"	"	"
"	Joanne H. et al			Frances L. McDaniel etal	"	"	"	"	"	"	"	"	"	"	"	"	"	"
"	Woodfin G. & Joanne H.			Howard E. Hartfield	Mar.	21	1979	PM	Mar.	-	1977	Mar.	21	1979	Lat. Holiday Hills	WD	149	538-9

Filing Docket and General Index to Realty Deeds and Mortgages — GRANTORS

COTT FAMILY NAME INDEX No. 1-Split
Copyright 1933 A122559

☞ Open at Proper Tab according to First Letter or Letters of
Name and refer to Buff Sub-Index sheet for page reference.

Made by The Cott Index Company, Columbus, Ohio
Foote & Davies, Inc., Atlanta, Georgia

(203)

	GRANTORS FAMILY NAMES	GIVEN NAMES ABCDEFGHIJ	GIVEN NAMES KLMNO	GIVEN NAMES PQRSTUWXYZ	GRANTEES	DATE OF FILING				DATE OF INSTRUMENT			DATE OF RECORD			LOCATION OF PROPERTY OR OTHER DESCRIPTION	KIND OF INST.	BOOK	PAGE
						Month	Day	Year	Hr. M.	Month	Day	Year	Month	Day	Year				
C	Home Federal Savings and Loan Assn				Ernest C. South et al	Apr	14	1970	9 am	Apr	7	1970	Apr	14	1970	3 lots Hedley Hills	JCD	119	517-8
	"	"	"	"	Francis M. Smith et al	"	"	"	"	"	"	"	"	"	"	"	"	"	"
	Erwin	"	"	"	Mildred S. Aycock et al	Oct	19	1977	9 am	Oct	11	1977	Oct	19	1977	3/4 acre - City of Winston	RSD	144	506-508
	Erwin	"	"	"	Mary Ann Aycock et al	"	"	"	"	"	"	"	"	"	"	"	"	"	"
	"	"	"	"	John J. Winston et al	May	21	1982	12 noon	Nov	9	1981	May	21	1982	Right of way	Easement	161	436-438
	"	"	"	"	Kwikie Food Store, Inc	June	11	1987	9 am	Mar	4	1987	June	11	1987	0.31 acre - S&W - City of Gordon	RCD	180	1167-1168

Filing Docket and General Index to Realty Deeds and Mortgages — GRANTORS

REG. U. S. PAT. OFFICE *Cott* County Indexes Since 1888 An Identifying Trade Mark

Open at Proper Tab according to First Letter or Letters of Name and refer to Buff Sub-Index sheet for page reference.

COTT FAMILY NAME INDEX No. 1-3PLIT © 1949 Made By The Cott Index Company, Columbus, Ohio Mfg. Cott Patent Index Systems

(207)

GRANTORS FAMILY NAMES	GIVEN NAMES ABCDEFGH	GIVEN NAMES IJKLMNO	GIVEN NAMES PQRSTUVWXYZ	GRANTEES	DATE OF FILING				DATE OF INSTRUMENT			DATE OF RECORD			LOCATION OF PROPERTY OR OTHER DESCRIPTION	KIND OF INST.	BOOK	PAGE
					Month	Day	Year	Hr. M.	Month	Day	Year	Month	Day	Year				
Howington,	Dorothy W., et al			Cornie S. Leap, et al	Sept	24	1979	9 AM	Sept	20	1979	Sept	24	1979	Lot - 1505 th (Quey) & M. Dist.	WD	152	9-10
"	David A. + Dorothy W.			Kenneth W. + Deborah A. Cannon	Aug	9	1982	AM	July	30	1982	Aug	9	1982	Tract - 1505 th Quey & M. Dist. (L+W-10+W-11)	WD	163	294 295
"	Lois H.			W. Joe + Lois H. Howington	Jan	3	1983	AM	Dec	29	1982	Jan	3	1983	83.9 acres - 352 nd Dist - M. Dist. Holiday Hills	WD	163	413
"	David A. + Dorothy W.			Patricia Hawthorne J. Lee Hawthorne, Jr.	Aug	4	1983	PM	Aug	3	1983	Aug	9	1983	Lot # WF-15, Sect 2	WD	165	405
"	David A. + Dorothy W.			Vernon R. Watson, Jr.	July	21	1986	AM	July	18	1986	July	23	1986	Lot # W-11, Sect 3, Tract B	WD	176	212
"	"			Martha Lynne Watson Canal Wood Corp. of Augusta	"	"	"	"	"	"	"	"	"	"	"	"	"	"
"	Lois H. + W. Joe			Subland Simble Co.	Apr	26	1989	PM	Apr	25	1989	May	2	1989	83.9 acres - 352 nd & M. Dist.	WD	189	162

Filing Docket and General Index to Realty Deeds and Mortgages — GRANTORS

COTT FAMILY NAME INDEX No. 1-Split
Copyright 1933 A122559

Open at Proper Tab according to First Letter or Letters of
Name and refer to Buff Sub-Index sheet for page reference.

Made by The Cott Index Company, Columbus, Ohio
Foote & Davies, Inc., Atlanta, Georgia

(209)

GRANTORS FAMILY NAMES	GIVEN NAMES ABCDEFGHIJ	GIVEN NAMES KLMNO	GIVEN NAMES PQRSTUVWXYZ	GRANTEES	DATE OF FILING				DATE OF INSTRUMENT			DATE OF RECORD			LOCATION OF PROPERTY OR OTHER DESCRIPTION	KIND OF INST.	BOOK	PAGE	
					Month	Day	Year	Hr. M.	Month	Day	Year	Month	Day	Year					
Hollis	Henry	H & Martha	W.	Richard Lee Smith et al	Aug	17	1972	10	am	July	10	1972	Aug	17	1972	Lat. Halsey Hills	WD	125	722 725
"	"	"	"	Patricia Smith et al	"	"	"	"	"	"	"	"	"	"	"	"	"	"	"
"	Henry	H.	et al	East Green Lbr. Co. Inc.	Jan.	19	1973	9	am	Dec.	-	1972	Jan.	19	1973	S.D. Richard Lee Smith	WD	127	89
"	Martha	H.	et al	" " " " "	"	"	"	"	"	"	"	"	"	"	"	"	"	"	"
"	Mrs. Edna Mae	Deann	et al	Frank G. Allen et al	Aug.	24	1974	11:30	am	Aug.	24	1974	Aug.	24	1974	Lat. City of London	WD	131	655 656
"	"	"	"	Mathie R. Allen et al	"	"	"	"	"	"	"	"	"	"	"	"	"	"	"
"	Mrs. Edna Mae	Deann	et al	Frank G. & Mathie R. Allen	Feb.	10	1989	9	am	Feb.	7	1989	Feb.	13	1989	tract City of London	WD	188	108

Filing Docket and General Index to Realty Deeds and Mortgages — GRANTORS

COTT FAMILY NAME INDEX No. 1-Split
Copyright 1933 A122569

Open at Proper Tab according to First Letter or Letters of
Name and refer to Buff Sub-Index sheet for page reference.

Made by The Cott Index Company, Columbus, Ohio
Foote & Davies, Inc., Atlanta, Georgia

(213)

GRANTORS FAMILY NAMES	GIVEN NAMES ABCDEFGHIJ	GIVEN NAMES KLMNO	GIVEN NAMES PQRSTUVWXYZ	GRANTEES	DATE OF FILING			DATE OF INSTRUMENT			DATE OF RECORD			LOCATION OF PROPERTY OR OTHER DESCRIPTION	KIND OF INST.	BOOK	PAGE	
					Month	Day	Year	Month	Day	Year	Month	Day	Year					
Hudson + Marshall, Inc. et al				Jess W. Bushub	Dec	29	1973	9 am	Dec	28	1973	Dec	29	1973	3410 am 27th Land Dist.	SD	129	514 516
" "	"	"	"	Jack E. Floyd et al	Sept	5	1975	11:50 am	Aug	19	1975	Sept	5	1975	Tract - 27 th District	WD	135	243
" "	"	"	"	Priscilla Floyd et al	"	"	"	"	"	"	"	"	"	"	"	"	"	"
" "	"	"	"	Theresa M. Shaben M.	Sept	5	1975	11:50 am	Aug	19	1975	Sept	5	1975	Tract - 27 th District	WD	135	244
" "	"	"	"	Billy + Marilyn D. Gay	Sept	5	1975	11:50 am	Aug	19	1975	Sept	5	1975	Tract - 27 th District	WD	135	245
" "	"	"	"	James M. Shaben	Sept	5	1975	11:50 am	Aug	19	1975	Sept	5	1975	Tract - 27 th District	WD	135	246
" "	"	"	"	Benjamin R. Veece	Sept	5	1975	2:15 PM	Aug	19	1975	Sept	5	1975	Tract 27 th District	WD	135	252
" "	"	"	"	Donnie S. + Jean J. Weaver	Sept	5	1975	2:15 PM	Aug	19	1975	Sept	5	1975	Tract 27 th District	WD	135	253
" "	"	"	"	Caral Development Corp	Sept	5	1975	2:15 PM	Aug	19	1975	Sept	5	1975	Tract 27 th District	WD	135	256
" "	"	"	"	Caral Development Corp	Sept	5	1975	2:15 PM	Aug	19	1975	Sept	5	1975	Tract 27 th District	WD	135	257
" "	"	"	"	Eleanor H. Evans	Apr	22	1977	9 am	Apr	15	1977	Apr	22	1977	Tract 27 th Land Dist.	WD	142	511

Filing Docket and General Index to Realty Deeds and Mortgages — GRANTORS

COTT FAMILY NAME INDEX No. 1-Split
Copyright 1933 A122659

Open at Proper Tab according to First Letter or Letters of
Name and refer to Buff Sub-Index sheet for page reference.

Made by The Cott Index Company, Columbus, Ohio
Foote & Davies, Inc., Atlanta, Georgia

(215)

GRANTORS FAMILY NAMES	GIVEN NAMES ABCDEFGHIJ	GIVEN NAMES JKLMNO	GIVEN NAMES PQRSTUVWXYZ	GRANTEES	DATE OF FILING				DATE OF INSTRUMENT			DATE OF RECORD			LOCATION OF PROPERTY OR OTHER DESCRIPTION	KIND OF INST.	BOOK	PAGE
					Month	Day	Year	Hr. M.	Month	Day	Year	Month	Day	Year				
House	Mrs. Rebecca W.			(Mrs. Wilburn Williams) Mrs. Abner P. Williams et al	Sept.	14	1974	10:20 am	July	30	1974	Sept.	14	1974	64.17 acres - 23 rd Land District	WB	132	64-66
"	"	"	"	Mrs. Wilburn Jean Flury et al	"	"	"	"	"	"	"	"	"	"	"	"	"	"
"	"	"	"	Dennis Wilburn Williams	"	"	"	"	"	"	"	"	"	"	"	"	"	"
"	Mrs. Rebecca W.			Mary S. Williams et al	Sept	14	1974	10:40 am	June	30	1974	Sept	14	1974	21.1 acres 23 rd Land Dist	WB	132	68-70
"	"	"	"	Genevieve W. Wray et al	"	"	"	"	"	"	"	"	"	"	"	"	"	"
"	"	"	"	Judith W. Russell et al	"	"	"	"	"	"	"	"	"	"	"	"	"	"
"	Mrs. Rebecca W.			J. Frank Williams	Sept	17	1974	10:30 am	June	30	1974	Sept	17	1974	Tract 23 rd Land Dist.	WB	132	89-91
"	Mrs. Rebecca W.			Baylor Vessie & Cleat Co.	Feb.	3	1978	9 am	Jan.	30	1978	Feb.	3	1978	21.2 acres - 33 rd Land District	WB	145	575-596
"	Mrs. Rebecca W.			J. T. Davidson, Sr et al	Jan	28	1980	10 am	Jan	26	1980	Jan	28	1980	21.2 acres - 23 rd Land Dist	WB	153	309-310
"	"	"	"	Lawrence Howard, et al Becone Electric Membership Corporation	"	"	"	"	"	"	"	"	"	"	"	"	"	"
"	Keith				Oct	10	1980	10:00 am	Aug	18	1980	Oct	10	1980	Right of Way	WB	155	350
"	Becky W.			Mary S. Williams	Jan	6	1981	9 am	Nov	6	1980	Jan	6	1981	120 acres + 30 acres 23 rd Land Dist	WB	156	159-162
"	Becky W.			Jerry Senn	Jan	6	1981	9 am	Dec	30	1980	Jan	6	1981	2 tracts - 23 rd Land Dist	WB	156	164-165
"	Becky W.			Forest Farms, Inc.	Mar	30	1982	9:40 am	Mar	-	1982	Mar	30	1982	2 Tracts - Turkey Creek Hm Dist.	WB	101	108-109
"	Earl Keith			D.C. Hardie	Apr	9	1984	2:30 pm	Apr	6	1984	Apr	12	1984	2.32 ac. T&E 207 - 331st Dist	WB	168	197-199
"	Jerry G.			C.C. Hardie	Aug	27	1985	4 am	Aug	23	1985	Aug	28	1985	2 tracts - Turkey Creek Hm Dist.	WB	170	200-202
"	Jerry G.			La Power Company	Aug	7	1986	9 am	Aug	6	1986	Aug	12	1986	Right of Way	WB	176	431

Filing Docket and General Index to Realty Deeds and Mortgages — GRANTORS

(215)

COTT FAMILY NAME INDEX No. 1-Split
Copyright 1938 A122559

Open at Proper Tab according to First Letter or Letters of Name and refer to Buff Sub-Index sheet for page reference.

REG. U. S. PAT. OFFICE *Chas McCatt* County Indexes Since 1888
An Identifying Trade Mark

GRANTORS FAMILY NAMES	GIVEN NAMES ABCDEFGH	GIVEN NAMES IJKLMNO	GIVEN NAMES PQRSTUVWXYZ	GRANTEES	DATE OF FILING				DATE OF INSTRUMENT			DATE OF RECORD			LOCATION OF PROPERTY OR OTHER DESCRIPTION	KIND OF INST.	BOOK	PAGE
					Month	Day	Year	Hr. M.	Month	Day	Year	Month	Day	Year				
House,	Earl Keith			Cathy Lynn House	June	4	1987	4:10 pm	Apr	-	1987	June	5	1987	2.32 acres - L&L 207-331 st DMD	Deed	180	244
"	Jerry G. & Karen M.			D. C. Harvie	May	26	1989	9 am	May	17	1989	June	7	1989	1 acre - L&L 207; 2 nd DMD - 331 DMD	D SD	189	509- 510

Filing Docket and General Index to Realty Deeds and Mortgages — GRANTORS

COTT FAMILY NAME INDEX No. 1-Split
Copyright 1933 A122559

Open at Proper Tab according to First Letter or Letters of
Name and refer to Buff Sub-Index sheet for page reference.

Made by The Cott Index Company, Columbus, Ohio
Foote & Davies, Inc., Atlanta, Georgia

(217)

GRANTORS FAMILY NAMES	GIVEN NAMES ABCDEFGHIJ	GIVEN NAMES KLMNO	GIVEN NAMES PQRSTUVWXYZ	GRANTEES	DATE OF FILING				DATE OF INSTRUMENT			DATE OF RECORD			LOCATION OF PROPERTY OR OTHER DESCRIPTION	KIND OF INST.	BOOK	PAGE
					Month	Day	Year	Hr. M.	Month	Day	Year	Month	Day	Year				
Stubble	James			Jesse E. Brooks et al	Feb.	15	1975	am	Feb.	-	1975	Feb.	15	1975	3 acres, 331 st (Ranch) N.M. Dist.	DSD	133	138- 140
"	"			Mrs. Willie A. Ambertal	"	"	"	"	"	"	"	"	"	"	"	"	"	"
"	Randall			Dee O'Connell Electric Membership Corporation	Apr.	14	1976	am	Mar	17	1976	Apr.	14	1976	327 th District N.M.	Assess	138	701
"	James			The Tri-County Electric Membership Corporation	Apr.	16	1979	am	Feb.	15	1979	Apr.	16	1979	Right of Way	Assess	150	170
"	Roger			Marshall Carter Orion Builders	Aug	1	1980	pm	July	1	1980	Aug	1	1980	1 st of 2 nd of Reg. of Apr 28, 1988	Assess	147 649	338-
"	James Randall & Debra Lavender			Realty, Inc.	Apr	18	1983	am	Feb	24	1983	Apr	12	1983	1.72 acres, 328 th N.M. Dist	DSD	164	340
"	Randall			O'Connell Electric Membership Corp	May	4	1983	pm	Apr	11	1983	May	12	1983	Right of Way	Assess	167	498
"	Roger			O'Connell Electric Membership Corp.	Feb.	16	1984	am	Feb	3	1984	Feb	29	1984	Right of Way	Assess	167	441
"	Roger			R. Bruce Blalock	Jan	28	1988	am	Jan	21	1988	Jan	28	1988	Lots C-24 & 25, Sec 12; 2nd D; 1505 Hwy	WRD	183	22
"	James & Margaret B.			Wilkinson County, Ga.	Feb	07	1989	pm	May	21	1989	Feb	9	1989	Right of Way	DSD	188	76- 77

Filing Docket and General Index to Realty Deeds and Mortgages — GRANTORS

COTT FAMILY NAME INDEX No. 1-Split
Copyright 1983 A122659

Open at Proper Tab according to First Letter or Letters of
Name and refer to Buff Sub-Index sheet for page reference.


Made by The Cott Index Company, Columbus, Ohio
Foots & Davies, Inc., Atlanta, Georgia

(219)

GRANTORS FAMILY NAMES	GIVEN NAMES ABCDEFGHIJ	GIVEN NAMES KLMNO	GIVEN NAMES PQRSTUVWXYZ	GRANTEES	DATE OF FILING				DATE OF INSTRUMENT			DATE OF RECORD			LOCATION OF PROPERTY OR OTHER DESCRIPTION	KIND OF INST.	BOOK	PAGE
					Month	Day	Year	Hr. M.	Month	Day	Year	Month	Day	Year				
Hodge	Russell	Theresa	etal	Ernest S. Hodge etal	June	11	1975	11:30 am	June	11	1975	June	11	1975	Lot - Holiday Hills	WB	134	328-329
"	"	"	"	Mary Pat Hodge etal	"	"	"	"	"	"	"	"	"	"	"	"	"	"
"	Nancy L.	etal		Ernest S. Hodge etal	"	"	"	"	"	"	"	"	"	"	"	"	"	"
"	"	"	"	Mary Pat Hodge etal	"	"	"	"	"	"	"	"	"	"	"	"	"	"
"	Russell J.			Ocone Electric Membership Corp. etal	Oct	12	1978	2:30 PM	Oct	3	1978	Oct	12	1978	Right of way	Ease- ment	148	344
"	Ernest S.	etal		Russell J. Hodge, etal	Nov	26	1979	2:45 PM	Nov	-	1979	Nov	26	1979	Lot - 5 th Land District	WD	152	590-591
"	"	"	"	Nancy L. Hodge, etal	"	"	"	"	"	"	"	"	"	"	"	"	"	"
"	Mary Pat	etal		Russell J. Hodge, etal	"	"	"	"	"	"	"	"	"	"	"	"	"	"
"	"	"	"	Nancy L. Hodge, etal	"	"	"	"	"	"	"	"	"	"	"	"	"	"
"	Russell J. & Nancy L.			Union Builders & Realty, Inc	Oct	15	1980	3 PM	Oct	13	1980	Oct	15	1980	Subj to Deed 90, 981	50	155	390-391
"	Russell J.			Ocone Electric Membership Corporation	Jan	9	1981	1:45 PM	Nov	11	1980	Jan	9	1981	Right of way	Ease- ment	156	219
"	Russell J. & Nancy L.			Robert D. & Deborah S. Fleming	Aug	4	1981	9 am	July	31	1981	Aug	4	1981	Lot - Holiday Hills 331 st A.M.D.	WD	158	489
"	James A. & Katie B.			C+5 Nat'l bank of macon	Aug	19	1982	11:30 am	Aug	17	1982	Aug	19	1982	Subj to Deed 105, 106, 107, 108	162	360-362	
"	James A. & Katie B.			William H. & M. Carol Sturgeon	May	28	1986	9 am	May	21	1986	June	2	1986	Lot # W-33, Sec 1	1505 WD	175	448-449

Filing Docket and General Index to Realty Deeds and Mortgages — GRANTORS

COTT FAMILY NAME INDEX No. 1-Split
Copyright 1933 A122559


 Open at Proper Tab according to First Letter or Letters of Name and refer to Buff Sub-index sheet for page reference.

Made by The Cott Index Company, Columbus, Ohio
 Foote & Davies, Inc., Atlanta, Georgia

(221)

	GRANTORS FAMILY NAMES	GIVEN NAMES ABCDEFGH	GIVEN NAMES IJKLMNO	GIVEN NAMES PQRSTUVWXYZ	GRANTEES	DATE OF FILING				DATE OF INSTRUMENT			DATE OF RECORD			LOCATION OF PROPERTY OR OTHER DESCRIPTION	KIND OF INST.	BOOK	PAGE	
						Month	Day	Year	Hr. M.	Month	Day	Year	Month	Day	Year					
	Household Service Corporation				Mr. L. A. Dagnon	June	17	1975	am	9	May	13	1975	June	17	1975	Power of Attorney	PA	134	345
	"				M. L. Craddock	Oct.	23	1975	am	9	Oct.	13	1975	Oct.	23	1975	Power of Attorney	PA	135	558
	"				G. F. LaVigne	Mar	22	1978	am	9	Feb.	14	1978	Mar	22	1978	Power of Attorney	PA	146	178
	"				D. Simms	July	24	1980	am	9	July	30	1980	July	24	1980	Power of Attorney	PA	154	554
	"				D. Simms	Nov	1	1983	am	9	Oct	12	1983	Nov	10	1983	Power of Attorney	PA	166	396

Filing Docket and General Index to Realty Deeds and Mortgages — GRANTORS

REG. U. S. PAT. OFFICE *Chem-Lite* County Indexes Since 1888 An Identifying Trade Mark

Open at Proper Tab according to First Letter or Letters of Name and refer to Buff Sub-Index sheet for page reference.

COTT FAMILY NAME INDEX No. 1-SPLIT © 1980 Made By The Cott Index Company, Columbus, Ohio Mtg. Cott Patent Index Systems

(225)

GRANTORS FAMILY NAMES	GIVEN NAMES ABCDEFGH	GIVEN NAMES IJKLMNO	GIVEN NAMES PQRSTUVWXYZ	GRANTEES	DATE OF FILING				DATE OF INSTRUMENT			DATE OF RECORD			LOCATION OF PROPERTY OR OTHER DESCRIPTION	KIND OF INST.	BOOK	PAGE
					Month	Day	Year	Hr. M.	Month	Day	Year	Month	Day	Year				
C	Humphrey		^W	(also known as Ruby D.) Mrs. G. Williams	May 3	1976	am	9	Apr. 20	1976	May 3	1976	3 Tracts - 33 rd 1 st Dist.	Deed	139	40-2		
	"	Florence B.		Matthew Brantley	Nov 6	1979	AM	10	Nov -	1979	Nov 6,	1979	Lot - 1505 th (Jvey) 8 th M. Dist	WD	152	454		
	"	Gordon W.		Gordon W. Humphrey	Jan 15	1981	AM	11:30	Jan 15	1981	Jan 15	1981	Lot - 1505 th (Jvey) 8 th M. Dist	WD	156	353		
	"	"	"	Florence B. Humphrey	"	"	"	"	"	"	"	"	"	"	"	"	"	
	"	Florence B.		Jordan Humphrey	Feb 25	1983	AM	2:30	Feb 25	1983	Mar 4	1983	Int in 8 th W-14; Sec 2; Tract A 1505	WD	164	60		
	"	Florence B.		Jordan Humphrey	Feb 25	1983	AM	2:30	Feb 25	1983	Mar 4	1983	Int in 8 th W-15; Sec 2; Tract A 1505	WD	164	61		
	"	Florence B.		Jordan Humphrey	Feb 25	1983	AM	2:30	Feb 25	1983	Mar 4	1983	Int in 8 th W-13; Sec 2; Tract B 1505	WD	164	62		
	"	Graen		The Hudson Bank	Sept 12	1986	AM	9	Sept 12	1986	Sept 19	1986	Anticipated May 11, 1988 1505	WD	177	587-588		
	"	William C.		David & Sandra J. Brown Som w. Callaway d/b/a	Nov 5	1986	PM	4:15	Nov 5	1986	Nov 6	1986	4 th W-35+36, Sec 2, Tract C 1505	WD	177	587		
	"	Vickie Y. et al		Callaway Timber Co.	Oct 15	1987	PM	3:15	Oct 2	1987	Oct 20	1987	3 tracts - 4 th W-30-32 th 8 th M. Dist. (50.10 acres)	Contract	182	51		
	"	Mary A.		The Hudson Bank	Sept 1	1989	AM	9	Aug 30	1989	Sept 1	1989	8 th W-5, Sec 2, Tract D 1505	WD	190	738		
	"	Mary Alice		Occore E. M. C.	Oct 26	1989	PM	4	Oct 9	1989	Oct 31	1989	Right of way	Face	191	586		
"	Mary Alice Dennis		First State Credit Co.	Nov 20	1989	AM	9					8 th W-5, Sec 2, Tract D. 1505	FS	89-338				

Filing Docket and General Index to Realty Deeds and Mortgages — GRANTORS

REG. U. S. PAT. OFFICE *Chambers* County Indexes Since 1888 An Identifying Trade Mark

Open at Proper Tab according to First Letter or Letters of Name and refer to Buff Sub-Index sheet for page reference.

COTT FAMILY NAME INDEX No. 1-SPLIT © 1989
Made By The Cott Index Company, Columbus, Ohio
Mfg. Cott Patent Index Systems

(229)

GRANTORS FAMILY NAMES	GIVEN NAMES ABCDEFGH	GIVEN NAMES IJKLMNO	GIVEN NAMES PQRSTUVWXYZ	GRANTEES	DATE OF FILING				DATE OF INSTRUMENT			DATE OF RECORD			LOCATION OF PROPERTY OR OTHER DESCRIPTION	KIND OF INST.	BOOK	PAGE
					Month	Day	Year	Hr. M.	Month	Day	Year	Month	Day	Year				
				<i>Inc.</i>														
<i>Holiday Hills</i>	<i>Property</i>	<i>Owners</i>	<i>Associates</i>	<i>Town of Juncy</i>	<i>Dec. 28</i>	<i>1977</i>	<i>am</i>	<i>11:15</i>	<i>Dec. 7</i>	<i>1977</i>	<i>Dec. 28</i>	<i>1977</i>	<i>Streets - Roads</i>	<i>MO</i>	<i>145</i>	<i>380 - 381</i>		
"	"	"	"	"	<i>Dec. 28</i>	<i>1977</i>	<i>am</i>	<i>11:15</i>	<i>Dec. 7</i>	<i>1977</i>	<i>Dec. 28</i>	<i>1977</i>	<i>Streets & Roads</i>	<i>Deed</i>	<i>145</i>	<i>382 - 383</i>		
"	"	"	"	<i>John L. Brooks</i>	<i>July 14</i>	<i>1980</i>	<i>PM</i>	<i>2:30</i>	<i>June 21</i>	<i>1980</i>	<i>July 14</i>	<i>1980</i>	<i>Divided Property</i>	<i>Quit-claim Deed</i>	<i>154</i>	<i>500</i>		
"	"	"	"	<i>John L. Brooks</i>	<i>July 14</i>	<i>1980</i>	<i>PM</i>	<i>2:30</i>	<i>June 17</i>	<i>1980</i>	<i>July 14</i>	<i>1980</i>	<i>Divided Property</i>	<i>Quit-claim Deed</i>	<i>154</i>	<i>501</i>		
"	"	"	"	<i>John L. Brooks</i>	<i>July 14</i>	<i>1980</i>	<i>PM</i>	<i>2:30</i>	<i>June 17</i>	<i>1980</i>	<i>July 14</i>	<i>1980</i>	<i>Divided Property</i>	<i>Quit-claim Deed</i>	<i>154</i>	<i>502</i>		
"	"	"	"	<i>John L. Brooks</i>	<i>July 14</i>	<i>1980</i>	<i>PM</i>	<i>2:30</i>	<i>June 17</i>	<i>1980</i>	<i>July 14</i>	<i>1980</i>	<i>Divided Property</i>	<i>Quit-claim Deed</i>	<i>154</i>	<i>503</i>		
"	"	"	"	<i>Chambers Electric Membership Corp.</i>	<i>Dec 29</i>	<i>1984</i>	<i>am</i>	<i>10:30</i>	<i>Sept 28</i>	<i>1984</i>	<i>Oct 29</i>	<i>1984</i>	<i>Right of Way</i>	<i>Quit-claim Deed</i>	<i>170</i>	<i>99</i>		
"	"	"	"	<i>Deane E. M. C.</i>	<i>July 9</i>	<i>1987</i>	<i>am</i>	<i>10:45</i>	<i>Apr 27</i>	<i>1987</i>	<i>July 9</i>	<i>1987</i>	<i>Right of Way</i>	<i>Quit-claim Deed</i>	<i>181</i>	<i>20</i>		
"	"	"	"	<i>The Gordon Bank</i>	<i>Nov 4</i>	<i>1987</i>	<i>am</i>	<i>11:30</i>	<i>Sept 24</i>	<i>1987</i>	<i>Nov 5</i>	<i>1987</i>	<i>Satisfied April 10, 1990 4 tracts - 1505th (elvey) LMD</i>	<i>SD</i>	<i>182</i>	<i>165 - 169</i>		
"	"	"	"	<i>The Gordon Bank</i>	<i>Apr 10</i>	<i>1990</i>	<i>am</i>	<i>9</i>					<i>Club House</i>	<i>FS</i>	<i>90-97</i>			
"	"	"	"	<i>The Gordon Bank</i>	<i>Apr 10</i>	<i>1990</i>	<i>pm</i>	<i>2:45</i>	<i>Apr 5</i>	<i>1990</i>	<i>Apr 12</i>	<i>1990</i>	<i>divided tracts 1505th LMD</i>	<i>SD</i>	<i>194</i>	<i>11 - 16</i>		
"	"	"	"	<i>Deane E M C.</i>	<i>May 31</i>	<i>1990</i>	<i>am</i>	<i>10:45</i>	<i>May 1</i>	<i>1990</i>	<i>June 6</i>	<i>1990</i>	<i>Right of Way</i>	<i>Quit-claim Deed</i>	<i>194</i>	<i>417</i>		

Filing Docket and General Index to Realty Deeds and Mortgages — GRANTORS

REG. U. S. PAT. OFFICE *Chas. M. Cott* County Indexes Since 1888 An Identifying Trade Mark

Open at Proper Tab according to First Letter or Letters of Name and refer to Buff Sub-Index sheet for page reference.

COTT FAMILY NAME INDEX No. 1-SPLIT © 1948
Made By The Cott Index Company, Columbus, Ohio
Mfg. Cott Patent Index Systems

(271)

GRANTORS FAMILY NAMES	GIVEN NAMES ABCDEFGH	GIVEN NAMES IJKLMNO	GIVEN NAMES PQRSTUVWXYZ	GRANTEES	DATE OF FILING				DATE OF INSTRUMENT			DATE OF RECORD			LOCATION OF PROPERTY OR OTHER DESCRIPTION	KIND OF INST.	BOOK	PAGE	
					Month	Day	Year	Hr. M.	Month	Day	Year	Month	Day	Year					
<i>Hight</i>	<i>Mrs. Ada Claire</i>	<i>Lard</i>	<i>et al</i>	<i>Mrs. Clara J. Lard</i> <i>et al</i>	<i>11:45</i>	<i>Jan.</i>	<i>31</i>	<i>1979</i>	<i>am</i>	<i>Jan.</i>	<i>30</i>	<i>1979</i>	<i>Jan.</i>	<i>31</i>	<i>1979</i>	<i>Lots - City of Garden</i>	<i>WR</i>	<i>149</i>	<i>401-402</i>
"	"	"	"	<i>Mrs. Ada Claire Hight</i>	"	"	"	"	"	"	"	"	"	"	"	"	"	"	"
"	<i>Mrs. Ada Claire</i>	<i>Lard</i>	<i>et al</i>	<i>Mrs. Clara J. Lard</i> <i>et al</i>	<i>11:45</i>	<i>Jan.</i>	<i>31</i>	<i>1979</i>	<i>am</i>	<i>Jan.</i>	<i>30</i>	<i>1979</i>	<i>Jan.</i>	<i>31</i>	<i>1979</i>	<i>Lots - City of Garden</i>	<i>apdavit</i> <i>3</i> <i>Deed</i>	<i>149</i>	<i>403</i>
"	"	"	"	<i>Mrs. Ada Claire Hight</i>	"	"	"	"	"	"	"	"	"	"	"	"	"	"	"
"	<i>Mrs. Ada Claire</i>	<i>et al</i>		<i>Wilkinson County Bank</i>	<i>11:45</i>	<i>Jan.</i>	<i>31</i>	<i>1979</i>	<i>am</i>	<i>Jan.</i>	<i>30</i>	<i>1979</i>	<i>Jan.</i>	<i>31</i>	<i>1979</i>	<i>Subdivision of 1983</i>	<i>WR</i>	<i>149</i>	<i>404</i>

Filing Docket and General Index to Realty Deeds and Mortgages — GRANTORS

REG. U. S. PAT. OFFICE *Chumlett* County Indexes Since 1888 An Identifying Trade Mark

Open at Proper Tab according to First Letter or Letters of Name and refer to Buff Sub-Index sheet for page reference.

COTT FAMILY NAME INDEX No. 1-SPLIT © 1948 Made By The Cott Index Company, Columbus, Ohio Mfg. Cott Patent Index Systems

(235)

GRANTORS FAMILY NAMES	GIVEN NAMES ABCDEFGH	GIVEN NAMES IJKLMNO	GIVEN NAMES PQRSTUVWXYZ	GRANTEES	DATE OF FILING				DATE OF INSTRUMENT			DATE OF RECORD			LOCATION OF PROPERTY OR OTHER DESCRIPTION	KIND OF INST.	BOOK	PAGE
					Month	Day	Year	Hr. M.	Month	Day	Year	Month	Day	Year				
Hiers	Reba N.	etal		La. Pacific Corp	Aug	23	1979	9 AM	Aug	22	1979	Aug	23	1979	550 acres - 2 nd + 3 rd Land Dist	Deed	151	450-452
"	Reba N.	etal		Joe R. Nesbitt	Feb	4	1983	4 PM	Dec	-	1982	Feb	4	1983	101.72 acres - 330 th Lords MND	WD	163	628-629
"	Reba N.	etal		Annie Laura N. Daniell etal	Feb	4	1983	4 PM	Dec	-	1983	Feb	4	1983	101.72 acres - 330 th Lords MND	WD	163	630-631
"	"	"	"	D. W. Daniell etal	"	"	"	"	"	"	"	"	"	"	"	"	"	"
"	Reba N.	etal		Robert L. Nesbitt etal	Feb	4	1983	4 PM	Dec	-	1982	Feb	4	1983	101.72 acres - 330 th Lords MND	WD	163	632-633
"	"	"	"	Bessie B. Nesbitt etal	"	"	"	"	"	"	"	"	"	"	"	"	"	"
"	Reba N.	etal		Reba N. Hiers etal	Feb	4	1983	4 PM	Dec	-	1982	Feb	4	1983	101.72 acres - 330 th Lords MND	WD	163	634-635
"	"	"	"	Gene K. Hiers etal	"	"	"	"	"	"	"	"	"	"	"	"	"	"
"	Reba N.	etal		Elizabeth N. Eubank etal	Feb	4	1983	4 PM	Dec	-	1982	Feb	4	1983	101.72 acres - 330 th Lords MND	WD	163	636-637
"	Reba N.	& Gene K.		Wayman B. Ford	Dec	22	1987	11:40 AM	Dec	21	1987	Dec	22	1987	101.72 acres - 330 th (Lords) MND	WD	182	520-521

Filing Docket and General Index to Realty Deeds and Mortgages — GRANTORS

REG. U. S. PAT. OFFICE *Cott* County Indexes Since 1888 An Identifying Trade Mark

Open at Proper Tab according to First Letter or Letters of Name and refer to Buff Sub-Index sheet for page reference.

COTT FAMILY NAME INDEX No. 1-SPLIT © 1988 Made By The Cott Index Company, Columbus, Ohio Mfg. Cott Patent Index Systems

(237)

GRANTORS FAMILY NAMES	GIVEN NAMES ABCDEFGH	GIVEN NAMES IJKLMNO	GIVEN NAMES PQRSTUVWXYZ	GRANTEES	DATE OF FILING				DATE OF INSTRUMENT			DATE OF RECORD			LOCATION OF PROPERTY OR OTHER DESCRIPTION	KIND OF INST.	BOOK	PAGE
					Month	Day	Year	Hr. M.	Month	Day	Year	Month	Day	Year				
Hunt	Mrs. Sydell		etal	Dawson Maxwell, etal	May	5	1980	4:15 PM	May	5	1980	May	5	1980	240 acres - 23 rd Land District	WD	154	111-112
"	"	"	"	R. Earl Holland, etal	"	"	"	"	"	"	"	"	"	"	"	"	"	"
"	Mrs. Sydell		etal	Mrs. Eloise Harris	May	5	1980	4:15 PM	May	5	1980	May	5	1980	71.75 acres - 23 rd Land Dist.	WD	154	113-114
"	Robert, Jr.			Kenneth L. Surman	Mar	9	1982	10:30 AM	Mar	8	1982	Mar	9	1982	1 acre - Town of Gordon	MSD	160	686-688
"	Robert, Jr.			Kenneth L. Surman	Sept	8	1989	9:30 AM	Sept	6	1989	Sept	11	1989	1 acre - Town of Gordon	MSD Dec 11 1989	191	57

Filing Docket and General Index to Realty Deeds and Mortgages — GRANTORS

REG. U. S. PAT. OFFICE *Chester* County Indexes Since 1888 An Identifying Trade Mark

Open at Proper Tab according to First Letter or Letters of Name and refer to Buff Sub-Index sheet for page reference.

COTT FAMILY NAME INDEX No. 1-SPLIT © 1968 Made By The Cott Index Company, Columbus, Ohio Mfg. Cott Patent Index Systems

(241)

	GRANTORS FAMILY NAMES	GIVEN NAMES ABCDEFGH	GIVEN NAMES IJKLMNO	GIVEN NAMES PQRSTUVWXYZ	GRANTEES	DATE OF FILING				DATE OF INSTRUMENT			DATE OF RECORD			LOCATION OF PROPERTY OR OTHER DESCRIPTION	KIND OF INST.	BOOK	PAGE
						Month	Day	Year	Hr. M.	Month	Day	Year	Month	Day	Year				
	<i>Hasford</i>	<i>Francis m. et al</i>			<i>Fred mose</i> <i>(also known as Lester)</i>	<i>July</i>	<i>18</i>	<i>1980</i>	<i>1:15 PM</i>	<i>MW</i>	<i>—</i>	<i>1979</i>	<i>July</i>	<i>18</i>	<i>1980</i>	<i>Undivided Interest -</i> <i>2 tracts - South Land Dist.</i>	<i>WB</i>	<i>154</i>	<i>520</i> <i>521</i>
	<i>"</i>	<i>Francis m. et al</i>			<i>Charles L. Mose</i>	<i>July</i>	<i>18</i>	<i>1980</i>	<i>1:15 PM</i>	<i>MW</i>	<i>—</i>	<i>1979</i>	<i>July</i>	<i>18</i>	<i>1980</i>	<i>Undivided Interest</i> <i>2 tracts - South Land Dist.</i>	<i>WB</i>	<i>154</i>	<i>522 -</i> <i>523</i>

Filing Docket and General Index to Realty Deeds and Mortgages — GRANTORS

REG. U. S. *Chas. McColl* County Indexes Since 1888
PAT OFFICE An Identifying Trade Mark

Open at Proper Tab according to First Letter or Letters of Name and refer to Buff Sub-Index sheet for page reference.

COTT FAMILY NAME INDEX No. 1-SPLIT © 1948
Made By The Cott Index Company, Columbus, Ohio
Mfg. Cott Patent Index Systems

(249)

	GRANTORS FAMILY NAMES	GIVEN NAMES ABCDEFGH	GIVEN NAMES IJKLMNO	GIVEN NAMES PQRSTUVWXYZ	GRANTEES	DATE OF FILING				DATE OF INSTRUMENT			DATE OF RECORD			LOCATION OF PROPERTY OR OTHER DESCRIPTION	KIND OF INST.	BOOK	PAGE
						Month	Day	Year	Hr. M.	Month	Day	Year	Month	Day	Year				
	Howyford	David	A.		Deone Electric Membership Corporation	Apr	27	1982	En	Apr	14	1982	Apr	27	1982	Right of Way	East	161	266

FILING DOCKET AND GENERAL INDEX TO REALTY DEEDS AND MORTGAGES — GRANTORS

REG. U. S. PAT. OFFICE *Chambers* County Indexes Since 1888 An Identifying Trade Mark

 Open at Proper Tab according to First Letter or Letters of Name and refer to Buff Sub-Index sheet for page reference.

COTT FAMILY NAME INDEX NO. 1-SPLIT © 1949
MADE BY THE COTT INDEX COMPANY, COLUMBUS, OHIO
SOLD BY THE CLYDE CASTLEBERRY CO., COVINGTON, GA.

(259)

GRANTORS FAMILY NAMES	GIVEN NAMES ABCDEFGHI	GIVEN NAMES JKLMNO	GIVEN NAMES PQRSTUVWXYZ	GRANTEES	DATE OF FILING				DATE OF INSTRUMENT			DATE OF RECORD			LOCATION OF PROPERTY OR OTHER DESCRIPTION	KIND OF INST.	BOOK	PAGE
					Month	Day	Year	Hr. M.	Month	Day	Year	Month	Day	Year				
Husband,	Gudny	Doke	etal	Roger Cass Doke	Sept	29	1986	3:20 pm	Aug -	1986	Oct	1	1986	13.5 acres PB13/93 48.0 acres - 328 th Stn Dist	Mission Deed	157	194	
"	Gudy	Doke	etal	Carl Benion Doke	Sept	30	1986	10:10 am	Sept	29	1986	Oct	1	1986	30.7 acres - 328 th Stn Dist. PB13/93	Mission Deed	177	229
"	Gudy	Doke		Roger C. Doke	Oct	20	1986	1 pm	Oct	16	1986	Oct	20	1986	Timber on Mary A. Doke Estate	power of atty	177	365
"	Mr. J. C.	(Julia Doke)	per atty etal fact	Haywood Co., etal	Oct	20	1986	1 pm	Oct	18	1986	Oct	20	1986	125 acres - 328 th (Broadway) Blvd	timber Contract	177	367- 369

FILING DOCKET AND GENERAL INDEX TO REALTY DEEDS AND MORTGAGES — GRANTORS

REG. U. S. PAT. OFFICE *Chas. M. Cott* County Indexes Since 1888 An Identifying Trade Mark

 Open at Proper Tab according to First Letter or Letters of Name and refer to Buff Sub-Index sheet for page reference.

COTT FAMILY NAME INDEX NO. 1-SPLIT © 1949
MADE BY THE COTT INDEX COMPANY, COLUMBUS, OHIO
SOLD BY THE CLYDE CASTLEBERRY CO., COVINGTON, GA.

(267)

GRANTORS FAMILY NAMES	GIVEN NAMES ABCDEFGH	GIVEN NAMES IJKLMNO	GIVEN NAMES PQRSTUVWXYZ	GRANTEES	DATE OF FILING				DATE OF INSTRUMENT			DATE OF RECORD			LOCATION OF PROPERTY OR OTHER DESCRIPTION	KIND OF INST.	BOOK	PAGE
					Month	Day	Year	Hr. M.	Month	Day	Year	Month	Day	Year				
				D. Simms	May	17	1989	9 am	Apr	20	1989	May	18	1989	Divers property	Power of att'y.	189	343
"		"	"	D. Simms	Jan	4	1990	9 am	Dec	6	1989	Jan	5	1990	189/343	Revocation P.O.A.	192	501
"		"	"	W. D. Conner	Jan	"	"	"	"	"	"	"	"	"	Divers property	Power of att'y.	192	501
"		"	"	D. Simms	Jan	4	1990	9 am	Dec	13	1989	Jan	5	1990	171/400	Revocation P.O.A.	192	502
"		"	"	W. D. Conner	Jan	"	"	"	"	"	"	"	"	"	Divers property	Power of att'y.	192	502

