

Filing Docket and General Index to Realty Deeds and Mortgages—GRANTORS

Refer to SUB-INDEX in front portion of Book for Alphabetical Arrangement and Page Reference to Names in this Index

Cott Patented Index Systems.
Manufactured by Geo. D. Barnard Sta. Co., St. Louis, Mo.

	GRANTORS FAMILY NAMES	GIVEN NAMES ABCDEFGHIH	GIVEN NAMES IJKLMNO	GIVEN NAMES PQRSTUVWXYZ	GRANTEES	DATE OF FILING				DATE OF INSTRUMENT			DATE OF RECORD			LOCATION OF PROPERTY OR OTHER DESCRIPTION	KIND OF INST'MT	BOOK	PAGE
						MONTH	DAY	YEAR	HR. M.	MONTH	DAY	YEAR	MONTH	DAY	YEAR				
	Kemp.	Geo. W.			John Kettles											Deed	E.	710	
	"		Joseph E.		E. E. Kemp					apr. 22	1893	May 24	1894				"	O	166
	"		W. B. & J. E.		Wm. J. Thiapan												"	H.	83
	"	Fulton			Jesse Peacock et al												"	C.	239
	"	E. E.			James Pittman												"	B.	12
	"	E. E.			G. B. Pittman												"	A.	94
	"		Narcissa J.		Gas. C. Bower												"	C.	431
	"		John		J. N. Porter												"	I.	212
	"			W. W.	David Horn												"	I.	297
	"	E. E.			N. B. Baum & Bro.												"	I.	313
	"		M. J. N. A. et al.		E. Bullock												"	D.	9
	"	E. E.			J. E. Kemp												"	D.	181
	"		W. D. & A. E.		L. A. Hall												"	D.	203
	"		Narcissa, M. A. et al.		E. Bullock												"	D.	226
	"		Narcissa, M. A. et al.		E. Bullock												"	D.	231
	"		J. I.		J. E. Kimp					Dec. 12	1894	Nov. 20	1899				"	U.	292

This Index approved and adopted for use in the Counties of Georgia pursuant to the Act approved August 8, 1916, providing for uniform records throughout the State.

Filing Docket and General Index to Realty Deeds and Mortgages—GRANTORS

Clifford Walker, Attorney General.

Refer to SUB-INDEX in front portion of book for Alphabetical Arrangement and Page Reference to Names in this Index

Cott's Patented Index Systems. Owned and manufactured by Walker, Evans & Cogswell Co., Charleston, S. C.

N. B.—This system of Indexing is patented, and same covers both the Sub-Index and sheets comprising the General Index. The Loose Leaf Binder is also patented, both being the patents of G. M. COFF, T. Walker, Evans & Cogswell Co., of Charleston, S. C., are owners of these patents, and furnish these Sheets and Binders in North Carolina, South Carolina, Georgia, Florida and Alabama.

GRANTORS FAMILY NAMES	GIVEN NAMES A B C D E F G H	GIVEN NAMES I J K L M N O	GIVEN NAMES P Q R S T U V W X Y Z	GRANTEES	DATE OF FILING				DATE OF INST'MT			DATE OF RECORD			LOCATION OF PROPERTY OR OTHER DESCRIPTION	Kind of Inst'mt	Book	Page	
					Month	Day	Year	Hour	Min	Month	Day	Year	Month	Day					Year
Kemp	J. J. et al			J. J. Kemp	May	21	1921	2		Dec	11	1894	May	23	1921	10 acres of lot 161. all 206 acres Land 3rd Dist. 196 acres of lot 162. Dist	W.D.	29	552
"	Joseph E.		Phoenix Mutual Life Insurance Co		Dec	13	"	"	"	"	12	1921	Dec	14	"	Articles of 1st 12th 1921 (A.B.) 200 acres of lot 162, 163, 174, 177, 134, 149	Lease	38	36-7
"	W. M. et al			J. W. Bridges	Jan	18	1922	8		Jan	18	1922	Jan	18	1922	Timber on 250 acres N.H. Dist.	Lease	34	98-9
"	W. F. et al			J. W. Bridges	"	"	"	"	"	"	"	"	"	"	"	"	Lease	34	98-9
"	J. E.			J. T. Lord Jr	Nov	1	"	2		Feb	28	"	Nov	2	"	Timber on 175 acres Land Dist.	Lease	39	78-9
"	J. E.		Milledgeville Lighting Co.		June	18	1924	"		July	22	1925	June	28	1924	Land in 4th Dist.	Lease	41	128-9
"	J. E.			Livi B. Leason Jr.	Oct	11	"	8		Oct	8	1924	Oct	11	"	Part of B.M. 2000 lot 2000, 2001	Lease	41	176
"	Dr. S. et al			J. P. Lord Jr.	Nov	18	"	"		Nov	1	1924	Nov	22	"	80 acres. Lot #215	W.D.	41	187-
"	Carl et al			"	"	"	"	"	"	"	"	"	"	"	"	"	W.D.	41	187-
"	W. F. et al			Farmers & Merchants Bank	Feb	2	1927	"		Feb	1	1927	Feb	2	1927	200 acres High Hill Dist.	W.D.	45	26
"	W. M. et al			"	"	"	"	"	"	"	"	"	"	"	"	"	W.D.	45	26
"	J. E.			Livi B. Leason Jr.	May	24	"	"		May	23	"	May	24	"	Timber on 90 acres Land Dist.	Lease	41	314
"	J. E.			J. T. Lord Jr.	July	1	1928	"		July	31	1928	Aug	2	1928	Timber 100 acres, 3rd Dist.	Lease	41	457.
"	J. E.		Wilkinson County		Nov	4	1931	2		Nov	4	1931	Nov	4	1931	Part of 1st 1st 5: 1931	W.D.	50	473-4
"	J. E. Perkins		Wilkinson County		Oct	21	1933	10		Sept	5	1933	Oct	23	1933	40 acres Land Dist 59/473-4	W.D.	50	473-4
"	J. E.			Mrs J. E. Vandenberg	Dec	30	1933	9		Dec	27	"	Jan	1	1934	93 acres 3rd Land Dist	Quit claim	50	527

Filing Docket and General Index to Realty Deeds and Mortgages—GRANTORS

(1) Clifford Walker, Attorney General.

Refer to SUB-INDEX in front portion of book for Alphabetical Arrangement and Page Reference to Names in this Index

Cott's Patented Index Systems. Owned and manufactured by Walker, Evans & Cogswell Co., Charleston, S. C.

GRANTORS FAMILY NAMES	GIVEN NAMES ABCDEFGHIJ	GIVEN NAMES IJKLMNO	GIVEN NAMES PQRSTUVWXYZ	GRANTEES	DATE OF FILING				DATE OF INST'MT			DATE OF RECORD			LOCATION OF PROPERTY OR OTHER DESCRIPTION	Kind of Inst'mt	Book	Page
					Month	Day	Year	Hour	Month	Day	Year	Month	Day	Year				
Kemp	Joseph E.			Land Bank Commission	Jan	27	1934	9	Jan	23	1934	Jan	29	1934	High Hill Dist. 19-194	W.P.S.	70	
"	J. E.			Wilkinson County Bank	Sept	23	1935		Sept	21	1935	Sept	21	1935	High Hill Dist. 19-194	W.P.S.	70	
"	W. F.			G. W. Everett	May	28	1936		May	19	1936	May	20	1936	5.0 acre Land in High Hill	W.P.S.	52	406
"	J. E.			Wilkinson County Bank	March	26	1937		March	25	1937	March	26	1937	165 acre Land on Road Dist	W.P.S.	47	458
"	J. E.			Wilkinson County Bank	Oct	26		9	Oct	22	1937	Oct	26		Section 16 High Hill Dist 19-194	W.P.S.	47	458
"	W. F.			J. Hays M. Benthall & Co.	Mar	2	1938	9	Feb	19	1938	Mar	2	1938	5.0 acre Land in Back of High Hill	W.P.S.	57	105
"	W. M.			"	"	"	"	"	"	19	"	"	3	"	Section 16 High Hill Dist 19-194	W.P.S.	106	
"	W. F.			C. D. Linn	"	1	1938	2	Mar	1	1938	"	3	1938	Section 16 High Hill Dist 19-194	W.P.S.	106	
"	J. E.			Wilkinson Co. Bank	Oct	27		9	Oct	12		Oct	27		Section 16 High Hill Dist 19-194	W.P.S.	114	
"	W. M.			"	Jan	17	1940		Jan	13	1940	Jan	17	1940	Section 16 High Hill Dist 19-194	W.P.S.	114	
"	W. M.			"	"	14	1941		"	11	1941	"	14	1941	Section 16 High Hill Dist 19-194	W.P.S.	114	
"	J. E.			Jeffrey M. Benthall & Co.	Mar	22	"	"	Jan	8	"	Mar	22	"	2.50 acres in Land Dist	W.P.S.	67	97-8
"	W. M.			Mrs. Lullie Kemp Meyer	Feb	26	1942	4	July	30	1942	Feb	26	1942	5.0 acre Land High Hill Dist	W.P.S.	61	624
"	J. E.			C. H. Hays Town	Mar	31	"	20	Mar	30	1942	Mar	31	1942	12.5 acre Land 330 H. Hill	W.P.S.	67	284
"	"			Wilkinson Co. Bank	Dec	27	1943	10	Sept	24	1943	Dec	27	1943	12.5 acre Land	W.P.S.	59	
"	W. M.			E. B. Clayton	Mar	10	1944	9	Jan	21	1944	Mar	10	1944	Section 16 High Hill Dist 19-194	W.P.S.	74	86

Filing Docket and General Index to Realty Deeds and Mortgages—GRANTORS

Refer to SUB-INDEX in front portion of Book for Alphabetical Arrangement and Page Reference to Names in this Index.

Cott Patented Index Systems.
Manufactured by Geo. D. Barnard Sta. Co., St. Louis, Mo.

GRANTORS FAMILY NAMES	GIVEN NAMES A B C D E F G H	GIVEN NAMES I J K L M N O	GIVEN NAMES P Q R S T U V W X Y Z	GRANTEES	DATE OF FILING				DATE OF INSTRUM'T			DATE OF RECORD			LOCATION OF PROPERTY OR OTHER DESCRIPTION	KIND OF INST'NT	BOOK	PAGE
					MONTH	DAY	YEAR	HR. M.	MONTH	DAY	YEAR	MONTH	DAY	YEAR				
Kemp	W. M.			R. F. Murphy	Mar	11	1944	3 P.M.	Mar	7	1944	Mar	13	1944	200 acres land in 352 dist.	Zimb Jae.	74	88
"	J. E.			Jeffrey M. Elmer & Co.	Sept	11	"	2 P.M.	May	7	1941	Sept	11	1941	166' den land in Land's Dist	Zimb Jae.	74	184
"	Marisone Husper et al			Buelah Husper et al	Mar	19	1948	4 P.M.	Feb	20	1948	Mar	19	1948	Lot # 3 of Harris Strin Park etc	Zimb Jae.	77	554
"	"			Issac W Husper et al	"	"	"	"	"	"	"	"	"	"	"	"	"	"
"	J. E. et al			H. F. Freeman	Feb	25	1955	9 P.M.	Mar	2	1911	Feb	25	1955	46 A - 7th land dist	WD	93	238
"	Ira C			Wilkinson Cty Bank	Mar	1	"	10 A.M.	Feb	25	1955	Mar	7	"	Lot # 3 of Harris Strin Park etc	WD	93	238
"	Ira C.			M. H. Everett	Nov	21	1956	10 am	Nov	21	1956	Nov	24	1956	Lot # 3 of Harris Strin Park etc	WD	93	238
"	Ira C.			Wilkinson County Bank	Aug	9	1965	11:15 P.M.	Aug	6	1965	Aug	9	1965	Lot in B27th G.M. District	SPS	106	281
"	Ira C.			M. H. Everett	Mar	24	1967	11:15 A.M.	Mar	24	1967	Mar	24	1967	Lot in B27th G.M. District	SPS	106	482
"	Ira C.			M. H. Everett	Aug	28	1967	4 P.M.	Aug	28	1967	Aug	28	1967	Lot # 3 of Harris Strin Park etc	WD	93	238
"	Ira C.			M. H. Everett	June	1	1972	10 am	June	1	1972	June	1	1972	Lot # 3 of Harris Strin Park etc	WD	93	238
"	Lee			The Dow County Bank	Aug	9	1974	10:30 am	Aug	6	1974	Aug	9	1974	Lot in B27th G.M. District	SPS	131	168
"	Dayle R.			The Dow County Bank	Nov	18	1975	9 am	Nov	17	1975	Nov	18	1975	Lot in B27th G.M. District	SPS	135	740
"	Dayle R.			Georgia Power Co.	Apr	22	1976	9 am	Apr	14	1976	Apr	22	1976	ally lawn	WD	138	741
"	Dayle R.			Georgia Federal Savings & Loan	May	21	1976	10:30 P.M.	May	19	1976	May	21	1976	Lot in B27th G.M. District	SPS	135	740
"	Dayle R.			Sandra Dail Kemp	Oct	20	1977	10:10 am	Oct	19	1977	Oct	20	1977	Tract - 353 (Turkey Creek) G.M. Dist.	WD	144	539

Filing Docket and General Index to Realty Deeds and Mortgages—GRANTORS

Refer to SUB-INDEX in front portion of Book for Alphabetical Arrangement and Page Reference to Names in this Index.

Cott Patented Index Systems.
Manufactured by Geo. D. Barnard Sta. Co., St. Louis, Mo.

GRANTORS FAMILY NAMES	GIVEN NAMES A B C D E F G H	GIVEN NAMES I J K L M N O	GIVEN NAMES P Q R S T U V W X Y Z	GRANTEES	DATE OF FILING				DATE OF INSTRUM'T			DATE OF RECORD			LOCATION OF PROPERTY OR OTHER DESCRIPTION	KIND OF INST'MT	BOOK	PAGE
					MONTH	DAY	YEAR	HR. M.	MONTH	DAY	YEAR	MONTH	DAY	YEAR				
Kemp	Ira C.			The Garden Bank	Apr.	13	1979	am	Apr.	10	1979	Apr.	13	1979	Subst. Jan 24, 1987	WD	154	154
"	Lee			Dona Lee Kempetal	Jan	31	1983	pm	Jan	31	1983	Jan	31	1983	Lt # 21 - Town of Allentown	WD	163	586 587
"	"			Dewey Saunce et al	"	"	"	"	"	"	"	"	"	"	"	"	"	"
"	Lee			Four County Bank	Mar	16	1983	pm	Feb	11	1983	Mar	21	1983	Tract - Allentown (Lt # 20)	WD	164	140 142
"	Lee per agent + atty in fact			The Four County Bank	Sept	19	1983	pm	Sept	16	1983	Sept	22	1983	Lt # 20 - Allentown	Foreclosure	166	96- 97
"	Lee per agent + atty in fact			The Four County Bank	Dec	28	1983	4:30 pm	Dec	21	1983	Jan	10	1984	Lt # 20 - Allentown	Corrective	167	19- 20
"	Sandra Jail			Bobby Pruitt	March	5	1984	10:30 am	Feb	24	1984	March	12	1984	Tract, 353 rd Turkey Creek LmD	WD	167	548
"	Theresa S.			Four County Bank	Mar	26	1984	3 pm	Mar	16	1984	Mar	27	1984	Edgar Brewer Sub. 17, 1985	WD	170	42- 43
"	Theresa S.			Ellis Charles Strang	Oct	10	1984	9 am	Sept	22	1984	Oct	10	1984	Lt 10, Block E 327 LmD	WD	170	3
"	Joseph E.			Kate N. Kemp	Aug	16	1985	9 am	Aug	16	1985	Aug	22	1985	545 acres - Third Land Ord	WD	172	151- 160
"	Mary et al			Swiggis Lin, Inc	Sept	24	1985	2:15 pm	Aug	30	1985	Sept	25	1985	Lt - 327 th LmD	WD	173	183- 186
"	Mary et al			Edgar S. Brewer	Oct	30	1985	11:30 am	Oct	-	1985	Oct	31	1985	Lt - 327 th (Luriston) LmD	WD	173	382
"	Mary et al			Swiggis Lin, Inc.	Nov	7	1985	11:00 am	Oct	26	1985	Nov	7	1985	.43 acre - 327 th (Luriston) LmD	WD	173	542- 545
"	Mrs. Kate			Tree Land Timber Corp.	Jan	3	1986	9 am	Dec	31	1985	Jan	8	1986	125 acres - 327 th (Luriston) LmD	WD	174	173
"	Dona Lee		indiv as atty in fact et al	Georgia A. Kemp	Feb	28	1986	5 pm	Feb	27	1986	Mar	4	1986	Lt - Allentown, Pa.	WD	174	591
"	Ira C.			The Garden Bank	Jan	21	1987	9 am	Jan	11	1987	Jan	21	1987	Lots - 327 th (Luriston) LmD	WD	179	9-10

Filing Docket and General Index to Realty Deeds and Mortgages—GRANTORS

Refer to SUB-INDEX in front portion of Book for Alphabetical Arrangement and Page Reference to Names in this Index

GRANTORS FAMILY NAMES	GIVEN NAMES ABCDEFGHIJ	GIVEN NAMES JKLMNO	GIVEN NAMES PQRSTUVWXYZ	GRANTEES	DATE OF FILING				DATE OF INSTRUMENT			DATE OF RECORD			LOCATION OF PROPERTY OR OTHER DESCRIPTION	KIND OF INST'MT	BOOK	PAGE
					MONTH	DAY	YEAR	HR. M.	MONTH	DAY	YEAR	MONTH	DAY	YEAR				
✓ Knight			J. M. + Jane	Geo. W. Butler											Deed	C	372	
✓ "			Gas. R.	G. W. Butler											"	A	761	
✓ "			James M.	A. Baum											"	B	776	
✓ "			" "	L. A. Hall											"	C	3	
✓ "			J. W.	A. J. Knight					Dec.	29	1900	Dec.	31	1900	"	D	537	
✓ "			J. W.	A. J. Knight					Jan.	20	1893	Jan.	1	1895	"	N.	310	
✓ "			L. J.	A. J. Knight					Jan.	20	1893	Jan.	1	1895	"	N.	309	
✓ "		A. J.		J. W. Knight					Feb.	1	1893	Jan.	9	1897	"	D	322	
✓ "		A. J.		J. W. Knight					Jan.	23	1892	Jan.	9	1897	"	P.	351	
✓ "		L. J.		J. W. Knight					Jan.	20	1893	Jan.	9	1897	"	D	321	
✓ "		A. J. adm.	J. M. Knight	J. W. Knight					Dec.	31	1894	Jan.	9	1897	adm. D	P.	351-2	
✓ "			Joel W.	George F. Cauley					Oct.	15	1906	June	4	1907	Deed	V	205	
✓ "		A. J.		J. W. Knight					June	13	1905	June	13	1905	"	V	126	
✓ "		A. J.		J. J. Davidson					Nov.	8	1906	Nov.	10	1906	Bfor J.	9	534	
✓ "		Frank		Rebecca Knight et al.					Oct.	30	1917 8Am	Oct.	30	1917	M. Deed	29	251	
✓ "		A. J. Knight		Mrs C. L. Harn					Jan	6	1908 2Pm	Jan	6	1908	Deed	V	221	

Filing Docket and General Index to Realty Deeds and Mortgages—GRANTORS

(3)

Refer to SUB-INDEX in front portion of Book for Alphabetical Arrangement and Page Reference to Names in this Index

Cott Patented Index Systems.
Manufactured by Geo. D. Barnard Sta. Co., St. Louis, Mo.

GRANTORS FAMILY NAMES	GIVEN NAMES ABCDEFGHIJ	GIVEN NAMES IJKLMNO	GIVEN NAMES PQRSTUVWXYZ	GRANTEES	DATE OF FILING				DATE OF INSTRUMENT			DATE OF RECORD			LOCATION OF PROPERTY OR OTHER DESCRIPTION	KIND OF INST'MT	BOOK	PAGE
					MONTH	DAY	YEAR	HR. M.	MONTH	DAY	YEAR	MONTH	DAY	YEAR				
Knight	✓	A. J.		Devitt Butler	Feb.	1	1910	2 Pm	Feb.	1	1910	Feb.	2	1910	Deed	V	287	
"	✓	A. J.		R. C. Rodgers	July	29	1910	8am	July	29	1910	July	29	1910	"	V	296	
"	✓	A. J.		Mrs. E. Chapman	Mar.	26	1912	8am	Mar.	1	1912	Mar.	26	1912	"	17	513	
"	✓	A. J.		N. L. Walters	May	6	1913	8am	Feb.	7	1913	May	6	1913	"	13	622	
"	✓	A. J.		J. O. Davidson	Jan	6	1914	10am	Dec	15	1913	Jan	7	1914	"	V	354	
"	✓	A. J.	Et al.	J. J. & R. E. Davidson	Jan	24	1914	10am	Jan	12	1914	Jan	26	1914	"	V	356	
"	✓	A. J.		J. N. Rutherford	Oct	27	1910	2 Pm	Aug	8	1910	Oct	29	1910	"	17	103	
"	✓	A. J.		J. R. Sanders	Jan	19	1915	2 Pm	Jan	15	1915	Jan	20	1915	"	23	135	
"	✓	A. J.		J. J. & Victor Davidson	Jan	3	1917	8am	Jan	2	1917	Jan	3	1917	"	29	174	
"	✓	A. J.		R. L. Collins	Sept	28	1917	2 Pm	Sept	19	1917	Sept	28	1917	"	29	243	
"	✓	Frank		Rebecca Knight, et al	Oct	30	1917	8am	Oct	30	1917	Oct	30	1917	"	29	257	
"	✓	A. J.		J. O. Davidson	Jan	26	1918	8am	Oct	16	1917	Jan	26	1918	"	30	123	
"	✓	A. J.		J. J. Whalen	Feb	11	1918	2 Pm	Jan	29	1918	Feb	11	1918	"	30	127	
"	✓	Frank		Deacons of Calvary Hill Baptist Church	Oct	12	1918	2 Pm	July	3	1918	Oct	12	1918	"	30	160	
"	✓	A. J.		Whitaker Lumber Co.	Nov	13	1919	2 Pm	Nov	10	1919	Nov	13	1919	"	29	418-9	
"	✓	A. J.		Whitaker Lumber Co.	Nov	13	1919	2 Pm	Nov	10	1919	Nov	13	1919	"	29	420-1	
"	✓	Frank		Dwinton Bank	Oct.	21	1920	8am	Oct.	9	1920	Oct.	21	1920	Real Estate & Personal note	37	339	

This Index approved and adopted for use in the Counties of Georgia pursuant to the Act approved August 8, 1916, providing for uniform records throughout the State.

Filing Docket and General Index to Realty Deeds and Mortgages—GRANTORS

Clifford Walker, Attorney General.

Refer to SUB-INDEX in front portion of book for Alphabetical Arrangement and Page Reference to Names in this Index

Cott's Patented Index Systems. Owned and manufactured by Walker, Evans & Cogswell Co., Charleston, S. C.

D	GRANTORS FAMILY NAMES	GIVEN NAMES A B C D E F G H	GIVEN NAMES I J K L M N O	GIVEN NAMES P Q R S T U V W X Y Z	GRANTEES	DATE OF FILING				DATE OF INST'MT			DATE OF RECORD			LOCATION OF PROPERTY OR OTHER DESCRIPTION	Kind of Inst'mt	Book	Page
						Month	Day	Year	Hour	Month	Day	Year	Month	Day	Year				
	Knight	W. A.			Lorick & Aiden	May	23	1921	3	May	20	1921	May	23	1921	2nd Dist. ^{Part} - Lot 194, 195 - 97 acres	M.D.	37	551-2
	"	"			The Citizens Bank	June	30	"	"	June	27	"	July	1	"	Part of lots 194 & 195 - 97 acres, 2nd Land Dist.	M.D.	37	583
	"	Frank			Ervington Bank	Oct	24	"	"	Oct	25	"	Oct	24	"	100 acres N. N. Dist. & Personalty	M.D.	42	65
	"	A. J. et al			Whitaker Lumber Co	Jan	10	1922	8 a.m.	Jan	4	1922	Jan	16	1922	202 1/2 " T. C. Dist. - Timber	Lease	39	56-7
	"	A. J. et al			Whitaker Lumber Co	Nov	13	"	"	Nov	4	"	Nov	13	"	338 acres, N. N. Dist.	Lease	39	91
	"	J. L.			Whitaker Lumber Co	Nov	27	"	"	Nov	25	"	Dec	2	"	Pine Timber on 65 acres, N. N. Dist.	Lease	34	249-
	"	A. J.			J. B. Butler	Nov	4	1924	2 p.m.	Dec	21	1924	Nov	5	1924	150 acres, 3rd Dist.	W.D.	39	367
	"	W. A.			J. B. Stinson T. C.	Dec	2	"	"	-	-	-	Dec	4	"	30 acres, Griffin Dist. - Taxes 1923	W.D.	39	486
	"	A. J.			J. L. Davidson et al	Jan	13	1925	"	Nov	4	1924	Jan	14	1925	335 acres, High Hill Dist. G. M.	W.D.	40	329
	"	A. J.			D. C. Butler	"	19	"	8 a.m.	Jan	13	1925	"	21	"	250 acres, N. Hill " G. M.	W.D.	39	503
	"	A. J.			J. O. Davidson	"	27	"	2 p.m.	Dec	23	1904	"	27	"	202 1/2 acres N-N-District	B.T.	39	504
	"	A. J.			J. P. Davidson	Feb	19	"	8 a.m.	Jan	31	1910	Nov	5	"	150 acres, N. N. Dist. "Eliga Carr Block"	M.D.	40	348
	"	W. Alex by atty in fact.			John Hancock Mutual	May	28	"	"	Apr	7	1925	June	2	"	Part Lots 195+194. 2nd Dist. 2. Counties	W.D.	39	550-1
	"	"			Life Insurance Company	-	-	-	-	-	-	-	-	-	-	-	-	-	-
	"	W. A.			J. B. Stinson Tax Col.	June	4	1925	2 p.m.	Dec	20	1924	June	5	"	Taxes Year 1924 ^{clock} 39/554	W.D.	39	554
	"	A. J.			F. Williams	"	10	"	"	June	10	1925	"	10	"	335 acres, 352 Dist. 40/383	W.D.	40	383

N. B.—This system of indexing is patented, and same covers both the Sub-Index and sheets comprising the General Index. The Loose Leaf Binder is also patented, both being the patents of C. M. COFFEE, Walker, Evans & Cogswell Co., of Charleston, S. C., are owners of these patents, and furnish these Sheets and Binders in North Carolina, South Carolina, Georgia, Florida and Alabama.

Filing Docket and General Index to Realty Deeds and Mortgages—GRANTORS

(3) Clifford Baker, Attorney General.

Refer to SUB-INDEX in front portion of book for Alphabetical Arrangement and Page Reference to Names in this Index

Cott's Patented Index System. Owned and manufactured by Walker, Evans & Cogswell Co., Charleston, S. C.

GRANTORS FAMILY NAMES	GIVEN NAMES ABCDEFGHIJ	GIVEN NAMES KLMNO	GIVEN NAMES PQRSTUVWXYZ	GRANTEES	DATE OF FILING				DATE OF INST'MT			DATE OF RECORD			LOCATION OF PROPERTY OR OTHER DESCRIPTION	Kind of Inst'mt	Book	Page
					Month	Day	Year	Hour	Month	Day	Year	Month	Day	Year				
Knight	A. J.			Grays Lumber Co.	July	25	1925	8 am	July	25	1925	July	27	1925	Timber on 50 acres.	Lease	39	570
"	W. Alex et al			George H. Caswell	"	24	1928	8 am	Aug	8	"	"	28	1928	99 acres Lots 194 & 195, 2nd Dist.	Deed	41	150
"	A. J.			H. E. Davidson	Dec	13	"	"	May	4	1926	Dec	14	"	Lat #1, in Block #16, Demuth's Tr.	W.D.	40	545
"	A. J.			J. O. Davidson	Aug	23	1927	8 am	Aug	22	1927	Aug	23	1927	Timber on 700 acres, 352 Dist.	Lease	41	337
"	A. J.			Mrs. Minnie Knight	Dec	17	"	8 am	Dec	7	"	Dec	17	"	230 acres "Allen Conrad Block"	W.D.	44	18
"	Minnie			Farmers Merchants Bank	"	20	"	8 am	"	19	"	"	20	"	230 acres "Allen Conrad Block"	W.D.	44	18
"	J. O. et al			Mrs. A. J. Knight et al	Feb	5	1929	8 am	Feb	5	1929	Feb	4	1929	23 1/2 acres - Turkey Creek Dist	W.D.	44	117
"	J. O. et al			" " " " " "	"	"	"	"	"	"	"	"	"	"	"	W.D.	44	117
"	Mrs. A. J.			Mrs. W. M. Beece	"	"	"	"	"	"	"	"	6	"	300 acres, N. H. Dist. Pierce Place	adms- Deed	17	274
"	Mrs. A. J.			Mrs. F. Williams	"	"	"	"	"	"	"	"	"	"	480 " " " 2 tracts	adms- Deed	41	507
"	Mrs. Minnie & children			Wilkinson County	Mar	22	1932	8 am	"	2	1932	Mar	31	1932	50 acres, Town 1930: 852.15	W.D.	50	307-8
"	Mrs. Minnie & children			Wilkinson County	"	24	1933	8 am	Jan	19	1933	"	30	1933	50 acres, Town 1931	W.D.	"	34-12
"	Mrs. Minnie Knight			G. M. Toney	Nov	10	"	8 am	Oct	28	1933	Nov	10	"	Timber on 250 acres except certain part	Lease	56	505
"	J. W.			Whitaker Lumber Co.	Jan	15	1920	8 am	Nov	12	1919	Jan	15	1920		Deed	29	476-7
"	A. J.			R. L. Collins	Feb	6	1920	2 PM	Feb	3	1920	Feb	6	1920		"	31	116
"	W. A.			Gen Hancock Mutual Life Ins. Co.	Mar	3	1920	2 PM	Mar	17	1920	Mar	23	1920		"	37	161-2
"	Mrs. J.			Mrs. J. Knight	"	6	1871	"	"	7	1871	"	7	1871	Homestead Per. Platte	H.S.	181	2

Filing Docket and General Index to Realty Deeds and Mortgages—GRANTORS

Refer to SUB-INDEX in front portion of Book for Alphabetical Arrangement and Page Reference to Names in this Index.

Cott Patented Index Systems.
Manufactured by Geo. D. Barnard Sta. Co., St. Louis, Mo.

GRANTORS FAMILY NAMES	GIVEN NAMES ABCDEFGHIJ	GIVEN NAMES JKLMNO	GIVEN NAMES PQRSTUVWXYZ	GRANTEES	DATE OF FILING				DATE OF INSTRUM'T			DATE OF RECORD			LOCATION OF PROPERTY OR OTHER DESCRIPTION	KIND OF INST'NT	BOOK	PAGE
					MONTH	DAY	YEAR	HR. M.	MONTH	DAY	YEAR	MONTH	DAY	YEAR				
Knight	Mrs. Ruth			Four County Bank	May	1	1946	9 ^{am}	Jan	26	1948	May	1	1946	187. Am Land in 327. to. m. d. 1953	73	528	
"	Willie et al			M. H. Everett	Sept.	30	"	14.	Sept	30	1946	Sept	30	1946	108. Am Land in 331st to 40	73	594	
"	Rebecca Payne et al																	
"	Ruth			Four County Bank	Dec	5	1946	9 ^{am}	Dec	4	1946	Dec	5	1946	187. Am Land in 327. to. m. d. 1953	73	597	
"	Ruth			M. H. Everett	Feb.	8	1947	10:20 ^{am}	Feb	7	1947	Feb	8	1947	108. Am Land in 327. to. m. d. 1959	73	258	
"	Dorsey L.			Wickinson County Bank	Apr	28	"	9 ^{am}	Apr	26	"	Apr	28	"	187. Am Land in 327. to. m. d. 1955	77	281	
"	Bernice B. et al			Alex S. Borne et al & William	Dec	27	"	11 ^{am}	Dec	15	"	Dec	27	"	187. Am Land in 327. to. m. d.	77	496.7	
"	Frank.			Dorsey Lee Knight	Feb	25	1948	10 ^{am}	Feb	25	1948	Feb	25	1948	2 acres in High Hill Dist	77	544	
"	Ruby Mae Robinson et al			George Harold Caswell	May	18	1948	2 ^{pm}	May	6	"	May	28	"	108. Am Land in 331st to 40	77	607.8	
"	Dorsey L.			Wickinson County Bank	July	2	"	9 ^{am}	Jun	30	"	July	2	"	108. Am Land in 331st to 40	77	607.8	
"	Ruby Mae Robinson et al			Cessie B. Ryk	Dec	16	"	"	Nov	4	"	Dec	16	"	108. Am Land in 331st to 40	80	217-18	
"	M. E. et al			Wt., B.L. & Lillian Knight	Jan	28	1949	10 ^{am}	Jan	28	1948	Jan	28	1949	256 1/2, 272, 273, 202 1/2, 50, 257, own	80	243-4	
"	Mar Bernice y et al			"	"	"	"	"	"	"	"	"	"	"	"	"	"	
"	Dorsey			John F. Porter	Feb	1	1949	4 ^{pm}	Feb	1	1949	Feb	1	1949	108. Am Land in 331st to 40	80	243-4	
"	Clarence et al			Wt., B.L. & Lillian Knight	Mar	1	1949	10 ^{am}	Feb	7	1949	Mar	2	1949	256 1/2, 4, 202 1/2, 50, 257, own	80	301-2	
"	J. A.			Four County Bank	Apr	29	"	9 ^{am}	Apr	29	"	Apr	29	"	Bull	78	524	
"	Anna May King			D. A. Power Co.	May	28	"	2 ^{pm}	Feb	21	"	June	2	"	Right of way	80	358-9	

Filing Docket and General Index to Realty Deeds and Mortgages—GRANTORS

Refer to SUB-INDEX in front portion of Book for Alphabetical Arrangement and Page Reference to Names in this Index.

Cott Patented Index Systems.
Manufactured by Geo. D. Barnard Sta. Co., St. Louis, Mo.

3

GRANTORS FAMILY NAMES	GIVEN NAMES A B C D E F G H	GIVEN NAMES I J K L M N O	GIVEN NAMES P Q R S T U V W X Y Z	GRANTEES	DATE OF FILING				DATE OF INSTRUM'T			DATE OF RECORD			LOCATION OF PROPERTY OR OTHER DESCRIPTION	KIND OF INST'MT	BOOK	PAGE
					MONTH	DAY	YEAR	HR. M.	MONTH	DAY	YEAR	MONTH	DAY	YEAR				
Knight		M. E.		Bank of Dudley	June	21	1949	5 ^{PM}	June	21	1949	June	21	1949	Timber Linn 100 acrs R.L. matters	Transfer	80	365
"		Frank		Dorsey Lu Knight	"	25	"	10 ^{AM}	"	25	"	"	27	"	1.07 acrs High Hill Dist	WD	80	368-9
"		Dorsey Lu		Frank Knight	"	"	"	"	"	"	"	"	"	"	2 acrs	WD	80	369
"		Mr Anna May King		Alan Bowen Sibbey et al	Sept	28	1950	9 ^{AM}	Sept	27	1950	Sept	30	1950	Divers Tracts in fifth add dist	WD	82	403-4
"		"	"	Winston Hall Sibbey et al	"	"	"	"	"	"	"	"	"	"	"	"	"	"
"		Marvin E.		Earl E. Knight	Nov	18	"	10 ^{AM}	Nov	18	"	Nov	20	"	1 acre High Hill Dist	WD	82	448
"		Thomas F. et al		Bartley auto parts et al	Aug	8	1951	7 ^{AM}	Aug	3	1951	Aug	8	1951	Tracts High Hill Dist, 1951			
"		Earl E. et al		"	"	"	"	"	"	"	"	"	"	"	Tracts in 2d dist			
"		Jamie Taylor et al		Alex S. Boone, Jr	Oct	16	"	8:30 ^{PM}	Oct	6	"	Oct	17	"	Interest 1400 acrs land dist	WD	85	268
"		Walter + Rebecca Payne		M.H. Everett	July	27	1952	9 ^{AM}	July	22	1952	July	28	1952	Tracts in Hampton 10, 1952	WD	85	471
"		Ruth		J. J. Herrell	Nov	23	1953	9 ^{AM}	Nov	21	1953	Nov	23	1953	Tracts in Turkey Creek Dist, 1953			
"		J. A.		Ruth Knight	Sept	29	"	9 ^{AM}	Sept	25	1953	Sept	29	"	155 acrs in Turkey Creek Dist	WD	86	60
"		Ruth		M.H. Everett	Oct	28	1953	9 ^{AM}	Oct	28	1953	Nov	7	1953	Tracts in Turkey Creek Dist, 1953			
"		Thomas F et al		The Four County Bank	Nov	10	1954	9 ^{AM}	Oct	21	1954	Nov	11	1954	50 acres in 23rd land dist.	DPS	79	105
"		J. E. et al		The Four County Bank	"	"	"	"	"	"	"	"	"	"	"	"	"	"
"		Frank		State Highway Dept	June	11	1955	10 ^{AM}	May	29	1955	June	13	1955	Right of Way	WD	93	349

Filing Docket and General Index to Realty Deeds and Mortgages—GRANTORS

Refer to SUB-INDEX in front portion of Book for Alphabetical Arrangement and Page Reference to Names in this Index

Cott's Patented Index Systems,
Manufactured by Geo. D. Barnard Sta. Co., St. Louis, Mo

3

GRANTORS FAMILY NAMES	GIVEN NAMES ABCDEFGHIJ	GIVEN NAMES KLMNO	GIVEN NAMES PQRSTUWXYZ	GRANTEES	DATE OF FILING				DATE OF INSTRUMENT			DATE OF RECORD			LOCATION OF PROPERTY OR OTHER DESCRIPTION	KIND OF INST'M'T	BOOK	PAGE
					MONTH	DAY	YEAR	HR. M.	MONTH	DAY	YEAR	MONTH	DAY	YEAR				
Knight	Frank per E			Rebecca Ann Knight et al Florence Knight Miller	Nov	2	1959	9 am	Oct	12	1959	Nov	3	1959	17.04 acres High Hill Dist	SD	101	51
"	Lewis			Miss E. J. ...	Nov	16	1959	9 am	Oct	30	1959	Nov	17	1959	1 acre 3rd land dist	SD	101	60-2
"	Frank per E			Rebecca Ann Knight et al	Nov	20	1959	9 am	Oct	12	1959	Nov	23	1959	17.04 acres High Hill Dist	SD	101	91
"	"	"	"	Mary Knight Anderson	"	"	"	"	"	"	"	"	"	"	"	"	"	"
"	Ruth			Four County Bank	Nov	28	1959	9 am	Nov	20	1959	Dec	1	1959	tract of 20 acres High Hill Dist	SD	101	96-7
"	Frank per E			Rebecca Ann Knight et al	Dec	23	1959	9 am	Oct	12	1959	Dec	24	1959	17.04 acres High Hill Dist	SD	101	114-5
"	"	"	"	George Lee Knight et al	"	"	"	"	"	"	"	"	"	"	"	"	"	"
"	"	"	"	Rebecca Ann Knight et al	Dec	23	1959	9 am	Oct	12	1959	Dec	24	1959	17.04 acres High Hill Dist	"	101	115
"	"	"	"	Ollie Inez Knight	"	"	"	"	"	"	"	"	"	"	"	"	"	"
"	Ruth			Stirling Iron Co	Jan	13	1960	9 am	Jan	7	1959	Jan	18	1960	tract in 1st 1/2 Sec 20 T12N R10E S12W	SD	101	163
"	Mamma E.			Four County Bank	Jan	22	1960	9 am	Jan	9	1960	Jan	22	1960	lot in Jeffersonville, Mo.	SD	101	168
"	Mrs			Four County Bank	Aug	30	1960	9 am	Mar	26	1960	Aug	30	1960	tract of land in 2nd Land District the Jeffersonville Militia District	DBS	101	267-8
"	Ruth			M. H. Everett	Aug	31	1960	10 am	Aug	31	1960	Aug	31	1960	tract of 1/2 acre in 1st 1/2 Sec 20 T12N R10E S12W	SD	101	214
"	Kellie			M. H. Everett	Sept	20	1960	11 am	Sept	20	1960	Sept	20	1960	1 acre Frank Knight Home Place and 1 acre in Town of Hamilton	DBS	100	319
"	Mrs. Pauline	et. al.		Olin Brown	Feb.	7	1961	2 p.m.	Feb.	4	1961	Feb.	8	1961	1.00 Acres in 4th Land District	DBS	101	552-3

Filing Docket and General Index to Realty Deeds and Mortgages—GRANTORS

Refer to SUB-INDEX in front portion of Book for Alphabetical Arrangement and Page Reference to Names in this Index

Cott Patented Index Systems.
Manufactured by Geo. D. Barnard Sta. Co., St. Louis, Mo.

GRANTORS FAMILY NAMES	GIVEN NAMES ABCDEFGHIJ	GIVEN NAMES KLMNO	GIVEN NAMES PQRSTUVWXYZ	GRANTEES	DATE OF FILING				DATE OF INSTRUMENT			DATE OF RECORD			LOCATION OF PROPERTY OR OTHER DESCRIPTION	KIND OF INST'MT	BOOK	PAGE
					MONTH	DAY	YEAR	HR. M.	MONTH	DAY	YEAR	MONTH	DAY	YEAR				
Knight,	Ruth			Southern Discount Co.	May	9	1961	A.M.	May	4	1961	May	9	1961	7.08 acres in Turkey Creek Dist.	DPB	108	31
"	J. E.	et. al.		Four County Bank	Jan.	18	1962	A.M.	Jan.	3	1962	Jan.	18	1962	Tract of land in High Hill District	DPB	99	313
"	E. E.	et. al.		"	"	"	"	"	"	"	"	"	"	"	"	"	"	"
"	S. F.	et. al.		"	"	"	"	"	"	"	"	"	"	"	"	"	"	"
"	Dorsey L.	et. al.		Geneval Allen	Mar.	10	1962	N.	Mar.	10	1962	Mar.	12	1962	Tract of land in High Hill Dist. 1969	DPB	108	495
"	Lillian B.	et. al.		"	"	"	"	"	"	"	"	"	"	"	"	DPB	108	475
"	Ruth Miss			First Federal Savings & Loan Assn. of Mo. ^{St. Louis}	Apr.	6	1962	A.M.	Mar.	29	1962	Apr.	7	1962	7.08 acres in Turkey Creek District	DPB	108	56
"	Glenn			Kate Caswell	Sept.	12	1962	A.M.	Apr.	21	1962	Sept.	12	1962	1 acre in Orrington	DPB	108	546
"	Glenn			Wilkinson County Bank	Jan.	21	1963	A.M.	Dec.	22	1962	Jan.	25	1963	Tract in Orrington, 1963	DPB	108	584
"	Ruth			M. H. Everett	Feb.	28	1963	A.M.	Feb.	28	1963	Mar.	1	1963	Tract in Turkey Creek Dist.	DPB	108	600
"	Lerrid			Family Homes Services, Inc.	Mar.	5	1963	P.M.	Feb.	14	1963	Mar.	6	1963	1 acre in 327th (Orrington) Dist.	DPB	108	271-2
"	Glenn			Elco Finance Co.	July	17	1963	A.M.	July	15	1963	July	17	1963	Tract in Orrington E, 1963	DPB	108	883
"	Dorsey			Bank of Dudley	4	15	64	A.M.	-	-	-	-	-	-	Tract of land in High Hill District	78	#	64-142
"	Glenn			Elco Finance Co.	June	22	1964	P.M.	June	6	1964	June	22	1964	Tract in Orrington, 1966	DPB	99	404
"	Louisa Virginia Thomas			Freight Sulphur Company	July	31	1964	A.M.	July	27	1964	Aug	3	1964	74.66 acres in 27th Land District	DPB	108	477
"	Ruth			Alex S. Pome, Jr., et. al.	Oct.	9	1964	A.M.	Oct.	9	1964	Oct.	16	1964	7.08 acres in Turkey Creek Dist.	WD	109	1

Filing Docket and General Index to Realty Deeds and Mortgages—GRANTORS

Refer to SUB-INDEX in front portion of Book for Alphabetical Arrangement and Page Reference to Names in this Index

Cott Patented Index Systems.
Manufactured by Geo. D. Barnard Sta. Co., St. Louis, Mo.

GRANTORS FAMILY NAMES	GIVEN NAMES ABCDEFGHIJ	GIVEN NAMES IJKLMNO	GIVEN NAMES PQRSTUVWXYZ	GRANTEES	DATE OF FILING				DATE OF INSTRUMENT			DATE OF RECORD			LOCATION OF PROPERTY OR OTHER DESCRIPTION	KIND OF INST'MT	BOOK	PAGE
					MONTH	DAY	YEAR	HR. M.	MONTH	DAY	YEAR	MONTH	DAY	YEAR				
Knight	Bank			Dr. H. Everett, et. al.	Oct.	9	1964	2.30 10	Oct.	9	1964	Oct.	16	1964	2.08 acres in Turkey Creek, S. M. Dist.	WD	109	1
"	Lewis			Sidney S. Miller	May	24	1965	A.M.	May	-	1965	May	24	1965	1 acre in 327th (Dorrinton) S. M. District	DP	106	264
"	Horsley L.			Boston Bank	Aug.	13	1965	A.M.	Aug.	2	1965	Aug.	13	1965	to be paid to the grantor	DP	106	283
"	Horsley L. et. al.			Boston Bank	Sept.	3	1965	A.M.	Sept.	2	1965	Sept.	3	1965	to be paid to the grantor Aug 1, 1970	DP	106	292
"	Lerna Per Atty			Family Home Services, Inc.	Sept.	16	1965	A.M.	Sept.	7	1965	Sept.	16	1965	1 acre in 327th S. M. (Dorrinton) S. M. Dist.	DP	109	531-32
"	E. E., et. al.			Mrs. Ruby B. Williams	Feb.	17	1966	Noon	Feb.	17	1966	Feb.	18	1966	2.00 acres in Turkey Creek S. M. Dist.	DP	106	359
"	J. E., et. al.			" " " "	"	"	"	"	"	"	"	"	"	"	"	"	"	"
"	Frank, Per Executor			Lorey Knight, et. al.	Nov.	1	1966	P.M.	Oct.	12	1969	Nov.	1	1966	15.05 acres in High Hill District	Will	110	272
"	Frank, Per Executor			Rebecca Laramell Knight, et. al.	"	"	"	"	"	"	"	"	"	"	"	"	"	"
"	Horsley Lee			The Morris State Bank	Mar.	2	1966	A.M.	Mar.	1	1966	Mar.	4	1966	15.05 acres in High Hill District	LD	110	275
"	Robert G.			Four County Bank	June	27	1966	A.M.	June	24	1966	June	27	1966	to be paid to the grantor	DP	110	575
"	elen			award finance corp	Nov	27	1966	am	Nov	21	1966	Nov	27	1966	Lot 37th dist S. M.	SD	111	446
"	Bertrude			Sidney S. Miller	Jan.	11	1967	P.M.	Jan.	11	1967	Jan.	11	1967	62 1/4 acres in 327th (Dorrinton) S. M. Dist.	DP	106	454
"	Willie			The Morris State Bank	May	1	1967	A.M.	Apr.	24	1967	May	1	1967	1/4 acre in Dorrinton	LD	112	386
"	Blam			J. P. Williams	May	22	1967	A.M.	May	22	1967	May	22	1967	to be paid to the grantor 1/4 acre in Dorrinton Dist	DP	106	570
"	Bertrude			Ebonia Whipple	June	14	1967	A.M.	Nov.	29	1967	June	14	1967	1 acre in Shirk Land Dist.	WD	112	573

Filing Docket and General Index to Realty Deeds and Mortgages - GRANTORS

COTT FAMILY NAME INDEX No. 1-Split
Copyright 1938 A122559

☞ Open at Proper Tab according to First Letter or Letters of
Name and refer to Buff Sub-Index sheet for page reference.

Made by The Cott Index Company, Columbus, Ohio
Foote & Davies, Inc., Atlanta, Georgia

(5)

GRANTORS FAMILY NAMES	GIVEN NAMES ABCDEFGHIJ	GIVEN NAMES KLMNO	GIVEN NAMES PQRSTUVWXYZ	GRANTEES	DATE OF FILING				DATE OF INSTRUMENT			DATE OF RECORD			LOCATION OF PROPERTY OR OTHER DESCRIPTION	KIND OF INST.	BOOK	PAGE
					Month	Day	Year	Hr. M.	Month	Day	Year	Month	Day	Year				
Knight				Willie Roy Whipple	June	17	1967	10 A.M.	Jan.	31	1967	June	17	1967	1 acre in 3rd Land Dist.	WD	112	519
"				Lennia Knight	Aug.	15	1967	11 A.M.	Aug.	14	1967	Aug.	15	1967	62 1/4 acres in 327th & 4th Dist.	GBD	113	83-3
"				"	"	"	"	"	"	"	"	"	"	"	"	"	"	"
"				Wilkinson Company	Sept.	13	1967	10 A.M.	-	-	-	Sept.	13	1967	40 sq. mile - P.O. 6085	ENYD	113	193
"				"	"	"	"	"	"	"	"	"	"	"	"	"	"	"
"				"	"	"	"	"	"	"	"	"	"	"	"	"	"	196
"				"	"	"	"	"	"	"	"	"	"	"	"	"	"	197
"				Sidney S. Milled	Sept.	15	1967	10 A.M.	Sept.	-	1967	Sept.	15	1967	62 1/4 acres in 327th & 4th Dist. 1470	ENYD 113	203-5	
"				J. S. Jackson	Nov.	13	1967	2 P.M.	Nov.	3	1967	Nov.	13	1967	Grant in Gordon	GBA	113	447-8
"				Robert E. Helton, Jr.	Nov.	28	1967	9 A.M.	Nov.	18	1967	Nov.	28	1967	Grant in Drinton	SD	113	464
"				B. B. Yarbrough	Mar.	9	1968	9 A.M.	Oct.	21	1967	Mar.	9	1968	25 acres in 3rd Dist.	WD	114	222
"				Marion State Bank	Jan.	28	1969	9 am	Jan.	22	1969	Jan.	28	1969	1/2 acre in Buckhannon, Ia 1973	SD	118	453
"				Kenneth E. Edwards	Sept.	15	1969	9 am	Aug.	29	1969	Sept.	15	1969	Lot in Gordon	WD	118	211-3
"				Lucie L. Edwards et al	"	"	"	"	"	"	"	"	"	"	"	"	"	"
"				Central State Hazardous Waste	Dec.	10	1969	9 am	Nov.	25	1969	Dec.	10	1969	1/2 acre in Buckhannon, Ia 1973	SD	118	453
"				Marion State Bank	Dec.	20	1969	9 am	Dec.	19	1969	Dec.	20	1969	1/2 acre in Buckhannon, Ia 1972	SD	118	453
"				Charles E. Finner	Jan.	8	1970	9 am	Dec.	23	1969	Jan.	8	1970	Lot in Gordon	WD	119	104-5

Filing Docket and General Index to Realty Deeds and Mortgages — GRANTORS

(3)

COTT FAMILY NAME INDEX No. 1-Split
Copyright 1933 A122559

Open at Proper Tab according to First Letter or Letters of Name and refer to Buff Sub-Index sheet for page reference.

REG. U. S. PAT. OFFICE *Chas. McCott* County Indexes Since 1888 An Identifying Trade Mark

GRANTORS FAMILY NAMES	GIVEN NAMES ABCDEFGHIJ	GIVEN NAMES KLMNO	GIVEN NAMES PQRSTUVWXYZ	GRANTEES	DATE OF FILING				DATE OF INSTRUMENT			DATE OF RECORD			LOCATION OF PROPERTY OR OTHER DESCRIPTION	KIND OF INST.	BOOK	PAGE
					Month	Day	Year	Hr. M.	Month	Day	Year	Month	Day	Year				
Knight	Lewis			Frank Bloodworth	May	21	1970	11 am	May	-	1970	May	21	1970	1/2 1st 100 acres High Hill Dist. 1st 7th Dist. 1st 7th Dist. 1st 7th Dist.			
"	T. F.			J. E. Knight	Aug	26	1970	pm	Aug	23	1970	Aug	26	1970	1/2 1st, 100 acres High Hill Dist.	W/O	120	491
"	Clem			Morris State Bank	Nov	13	1970	pm	Nov	26	1970	Nov	13	1970	1st 7th Dist. 1st 7th Dist. 1st 7th Dist. 1st 7th Dist.	SD		44
"	Lewis			Leroy S. Miller	Dec	17	1970	pm	Dec	17	1970	Dec	17	1970	6 1/2 acres 3rd Dist. 1st 7th Dist.	W/O	121	243
"	Clem			Prudential Corp	July	28	1971	pm	May	7	1971	July	28	1971	Lat in Gordon	SD	123	51
"	John T & Ida			Jim Walter Home Inc.	Nov	19	1971	am	Nov	11	1971	Nov	19	1971	Lat in Inverton	SD	123	523
"	Arlene & Lewis			Southern Contracting Supply Co	Dec	17	1971	pm	Nov	17	1971	Dec	17	1971	1 acre 3rd Dist. 1st 7th Dist.	SD	123	664
"	Erl			Johnny Preyer et al	Jan	25	1972	pm	Jan	-	1972	Jan	25	1972	1 acre 3rd Dist.	W/O	124	218
"	"			Lilla Joyce Preyer et al	"	"	"	"	"	"	"	"	"	"	"	"	"	"
"	Clem			Prudential Corp.	Feb	11	1972	am	Feb	5	1972	Feb	11	1972	1 acre in Inverton	SD	124	341
"	Robert G.			Don Smith	Mar	6	1972	am	Feb	16	1972	Mar	6	1972	2000 3rd Dist. 1st 7th Dist.	W/O	124	427
"	Dorsey			Department of Transportation	May	20	1972	am	May	19	1972	May	20	1972	Right of Way	W/O	125	156
"	Erl S.			Morris State Bank	Aug	15	1972	am	Aug	14	1972	Aug	15	1972	1/2 1st 100 acres High Hill Dist. 1st 7th Dist.	SD	125	682
"	Ida H.			John T. Knight et al	Aug	24	1972	am	Aug	22	1972	Aug	24	1972	Lat in Inverton	W/O	126	41
"	"			Ida H. Knight et al	"	"	"	"	"	"	"	"	"	"	"	"	"	"
"	John T & Ida H.			United States of America	Aug	29	1972	3 PM	Aug	29	1972	Aug	29	1972	Lat in Inverton	SD	126	74-7
"	Ida G.			Georgia Power Co.	Oct	17	1972	am	Oct	12	1972	Oct	17	1972	Right of Way	EASE NEXT	126	341

Filing Docket and General Index to Realty Deeds and Mortgages — GRANTORS

COTT FAMILY NAME INDEX No. 1-Split
Copyright 1933 A122559

Open at Proper Tab according to First Letter or Letters of
Name and refer to Buff Sub-Index sheet for page reference.

Made by The Cott Index Company, Columbus, Ohio
Foote & Davies, Inc., Atlanta, Georgia

(3)

GRANTORS FAMILY NAMES	GIVEN NAMES ABCDEFGHIJ	GIVEN NAMES KLMNO	GIVEN NAMES PQRSTUVWXYZ	GRANTEES	DATE OF FILING				DATE OF INSTRUMENT			DATE OF RECORD			LOCATION OF PROPERTY OR OTHER DESCRIPTION	KIND OF INST.	BOOK	PAGE
					Month	Day	Year	Hr. M.	Month	Day	Year	Month	Day	Year				
Knight	Earl D.			First Federal Savings Loan Ass. of Dublin, Va.	Feb	21	1973	Am	Feb	15	1973	Feb	21	1973	2 acres 352 nd S.M. District	DBS	127	314- 316
	Earl D.			The Marine State Bank	Feb	27	1973	Am	Feb	26	1973	Feb	27	1973	2 acres 352 nd S.M. District	DBS	127	343- 344
	Louis et al			United States of America	May	2	1973	1:30 P.M.	May	2	1973	May	2	1973	Lot 327 th S.M. District	DBS	127	679- 682
	Shirley Mae et al			" " " "	"	"	"	"	"	"	"	"	"	"	"	"	"	"
Knight	Willie			Japley Finance Corp.	June	16	1973	Am	May	23	1973	June	16	1973	tract and 1/2 acre of land	SD	128	176- 177
	Arlene et al per attorney			North American Acceptance Corp.	July	18	1973	Am	July	10	1973	July	10	1973	1 acre, 327 th S.M. + 3rd Land District	Fore- closing	128	364- 365
	Louis et al per attorney			" " " "	"	"	"	"	"	"	"	"	"	"	"	"	"	"
"	Rosevelt et al			The Board of Deacons of New Macedonia Baptist Church	Oct	10	1973	4:30 P.M.	Aug	-	1973	Oct	10	1973	1.25 acres, 327 th (Inverton) S.M. Dist	WD	129	54- 56
	Maggie et al			" " " " " "	"	"	"	"	"	"	"	"	"	"	"	"	"	"
	Bernice P et al			Raymond Dupre et al	Jan	18	1974	Am	Jan	-	1974	Jan	18	1974	Lot in Garden	WB	129	599
"	" " " "			Gloria Joyce Dupre et al	"	"	"	"	"	"	"	"	"	"	"	"	"	"
"	J. E. et al			Wilson Barron	Mar	25	1974	11:30 Am	Mar	-	1974	Mar	25	1974	1 1/2 acres 353 rd (Turkey Creek) S.M.D.	WB	130	450- 451
"	E. E. et al			" " " "	"	"	"	"	"	"	"	"	"	"	"	"	"	"
"	Mrs. Irene			Beacon Electric Membership Corp.	May	8	1974	3:30 P.M.	May	-	1974	May	8	1974	tract - 23rd Land Dist. - .57 acres	WD	130	715
	Lois Sims			Cheryl K. Greene	Dec	27	1974	11 AM	Dec	23	1974	Dec	27	1974	Int. in 5.10 acres High Hill Dist.	PA	132	664 149-
	Lewis			J. P. Williams	Feb	19	1975	3 P.M.	Feb	18	1975	Feb	19	1975	1 acre - 327 th (Inverton) S.M. Dist.	DBS	133	151
	Lyman et al			Southeastern Exploration & Production Company	Apr	18	1975	2 P.M.	Mar	22	1975	Apr	18	1975	3.00 acres - High Hill Dist.	Rease	133	713- 715

Filing Docket and General Index to Realty Deeds and Mortgages — GRANTORS

COTT FAMILY NAME INDEX No. 1-Split
Copyright 1933 A122559

Open at Proper Tab according to First Letter or Letters of
Name and refer to Buff Sub-Index sheet for page reference.

Made by The Cott Index Company, Columbus, Ohio
Foote & Davies, Inc., Atlanta, Georgia

(3)

GRANTORS FAMILY NAMES	GIVEN NAMES ABCDEFGHIJ	GIVEN NAMES KLMNO	GIVEN NAMES PQRSTUVWXYZ	GRANTEES	DATE OF FILING				DATE OF INSTRUMENT			DATE OF RECORD			LOCATION OF PROPERTY OR OTHER DESCRIPTION	KIND OF INST.	BOOK	PAGE
					Month	Day	Year	Hr. M.	Month	Day	Year	Month	Day	Year				
Knight	B. L. et al			W. L. Knight et al	Feb.	23	1976	3:15 PM	Feb.	23	1976	Feb.	23	1976	2 tracts - High Hill Dist.	WD	138	246-247
"	" " " "			B. L. Knight et al	"	"	"	"	"	"	"	"	"	"	"	"	"	"
"	" " " "			Miss Lillian Knight et al	"	"	"	"	"	"	"	"	"	"	"	"	"	"
"	Miss Lillian et al			W. L. Knight et al	"	"	"	"	"	"	"	"	"	"	"	"	"	"
"	" " " "			B. L. Knight et al	"	"	"	"	"	"	"	"	"	"	"	"	"	"
"	" " " "			Miss Lillian Knight et al	"	"	"	"	"	"	"	"	"	"	"	"	"	"
"	J. E. et al			Southeastern Explorations and Production Company et al	July	27	1976	4 PM	June	18	1976	July	27	1976	Oil and Gas Lease	Amend.	139	737
"	E. E. et al			" " " "	"	"	"	"	"	"	"	"	"	"	"	"	"	"
"	J. E. et al			C. Edgar Sherrill et al	"	"	"	"	"	"	"	"	"	"	"	"	"	"
"	E. E. et al			" " " "	"	"	"	"	"	"	"	"	"	"	"	"	"	"
"	J. E. et al			Southeastern Explorations and Production Company et al	July	27	1976	4 PM	June	18	1976	July	27	1976	Oil and Gas Lease	Amend.	139	738
"	L. E. et al			" " " "	"	"	"	"	"	"	"	"	"	"	"	"	"	"
"	J. E. et al			C. Edgar Sherrill et al	"	"	"	"	"	"	"	"	"	"	"	"	"	"
"	J. E. et al			" " " "	"	"	"	"	"	"	"	"	"	"	"	"	"	"
"	Mrs. Irene			C. Edgar Sherrill et al	July	27	1976	4 PM	June	5	1976	July	27	1976	Oil and Gas Lease	Amend.	139	733
"	" " "			Southeastern Explorations and Production Co et al	"	"	"	"	"	"	"	"	"	"	"	"	"	"
"	L. E. et al			C. Edgar Sherrill et al	July	27	1976	4 PM	June	5	1976	July	27	1976	Oil and Gas Lease	Amend.	139	735

Filing Docket and General Index to Realty Deeds and Mortgages — GRANTORS

(3)

COTT FAMILY NAME INDEX No. 1-Split
Copyright 1938 A122559

Open at Proper Tab according to First Letter or Letters of
Name and refer to Buff Sub-Index sheet for page reference.

REG. U. S. PAT. OFFICE *Chas. McCatt* County Indexes Since 1888
An Identifying Trade Mark

GRANTORS FAMILY NAMES	GIVEN NAMES ABCDEFGHIH	GIVEN NAMES IJKLMNO	GIVEN NAMES PQRSTUVWXYZ	GRANTEES	DATE OF FILING				DATE OF INSTRUMENT			DATE OF RECORD			LOCATION OF PROPERTY OR OTHER DESCRIPTION	KIND OF INST.	BOOK	PAGE
					Month	Day	Year	Hr. M.	Month	Day	Year	Month	Day	Year				
<i>Bright</i>	<i>Lynan</i>	<i>et al</i>		<i>Southwestern Exploration and Production Co. et al</i>	<i>July</i>	<i>27</i>	<i>1976</i>	<i>PM</i>	<i>June</i>	<i>5</i>	<i>1976</i>	<i>July</i>	<i>27</i>	<i>1976</i>	<i>Oil and Gas Lease</i>	<i>Mud</i>	<i>139</i>	<i>735</i>
"	<i>Lewis</i>	<i>et al</i>		<i>C. Edgar Sherrill et al</i>	"	"	"	"	"	"	"	"	"	"	"	"	"	"
"	"	"	"	<i>Southwestern Exploration and Production Co. et al</i>	"	"	"	"	"	"	"	"	"	"	"	"	"	"
"	<i>Lillian</i>	<i>et al</i>		<i>C. Edgar Sherrill et al</i>	"	"	"	"	"	"	"	"	"	"	"	"	"	"
"	"	"	"	<i>Southwestern Exploration and Production Co. et al</i>	"	"	"	"	"	"	"	"	"	"	"	"	"	"
"	<i>Lewis</i>	<i>et al</i>		<i>C. Edgar Sherrill et al</i>	<i>July</i>	<i>27</i>	<i>1976</i>	<i>PM</i>	<i>June</i>	<i>5</i>	<i>1976</i>	<i>July</i>	<i>27</i>	<i>1976</i>	<i>Oil and Gas Lease</i>	<i>Mud</i>	<i>139</i>	<i>736</i>
"	"	"	"	<i>Southwestern Exploration and Production Co. et al</i>	"	"	"	"	"	"	"	"	"	"	"	"	"	"
"	<i>Lynan</i>	<i>et al</i>		<i>C. Edgar Sherrill et al</i>	"	"	"	"	"	"	"	"	"	"	"	"	"	"
"	"	"	"	<i>Southwestern Exploration and Production Co. et al</i>	"	"	"	"	"	"	"	"	"	"	"	"	"	"
"	<i>Lillian</i>	<i>et al</i>		<i>C. Edgar Sherrill et al</i>	"	"	"	"	"	"	"	"	"	"	"	"	"	"
"	"	"	"	<i>Southwestern Exploration and Production Co. et al</i>	"	"	"	"	"	"	"	"	"	"	"	"	"	"
"	<i>Earl</i>	<i>et al</i>		<i>Landmark Finance Corp. of Georgia</i>	<i>Nov.</i>	<i>18</i>	<i>1976</i>	<i>PM</i>	<i>Nov.</i>	<i>15</i>	<i>1976</i>	<i>Nov.</i>	<i>18</i>	<i>1976</i>	<i>Tract - 3rd Land Dist.</i>	<i>DSD</i>	<i>141</i>	<i>115- 117</i>
"	<i>Mary D.</i>	<i>et al</i>		"	"	"	"	"	"	"	"	"	"	"	"	"	"	"
"	<i>Mrs. W. E.</i>			<i>Acree Electric Membership</i>	<i>Dec.</i>	<i>29</i>	<i>1976</i>	<i>am</i>	<i>Dec.</i>	<i>13</i>	<i>1976</i>	<i>Dec.</i>	<i>29</i>	<i>1976</i>	<i>Right of Way</i>	<i>Exampt Lease</i>	<i>141</i>	<i>345 89-</i>
"	<i>Alice P. Williams</i>	<i>et al</i>		<i>Boyley Veneer & Cleat Co.</i>	<i>Feb.</i>	<i>24</i>	<i>1977</i>	<i>am</i>	<i>Feb.</i>	<i>21</i>	<i>1977</i>	<i>Feb.</i>	<i>24</i>	<i>1977</i>	<i>Tract - 4th Land Dist.</i>	"	<i>142</i>	<i>90</i>
"	<i>Ida Bell</i>	<i>et al</i>		<i>Johnnie Mae Lowe</i>	<i>July</i>	<i>6</i>	<i>1977</i>	<i>AM</i>	<i>June</i>	<i>30</i>	<i>1977</i>	<i>July</i>	<i>6</i>	<i>1977</i>	<i>Lot - City of Gordon</i>	<i>WD</i>	<i>143</i>	<i>387 388</i>
"	<i>Earl</i>	<i>et al</i>		<i>Landmark Finance Corp. of Ga.</i>	<i>July</i>	<i>26</i>	<i>1977</i>	<i>AM</i>	<i>July</i>	<i>19</i>	<i>1977</i>	<i>July</i>	<i>26</i>	<i>1977</i>	<i>2 acres - 352nd L. M. J.</i>	<i>DSD</i>	<i>143</i>	<i>633- 635</i>

Filing Docket and General Index to Realty Deeds and Mortgages — GRANTORS

REG. U. S. PAT. OFFICE *Chem-Cott* County Indexes Since 1888
An Identifying Trade Mark

Open at Proper Tab according to First Letter or Letters of Name and refer to Buff Sub-Index sheet for page reference.

COTT FAMILY NAME INDEX No. 1-SPLIT © 1960
Made By The Cott Index Company, Columbus, Ohio
Mfg. Cott Patent Index Systems

(3)

GRANTORS FAMILY NAMES	GIVEN NAMES ABCDEFGH	GIVEN NAMES IJKLMNO	GIVEN NAMES PQRSTUVWXYZ	GRANTEES	DATE OF FILING				DATE OF INSTRUMENT			DATE OF RECORD			LOCATION OF PROPERTY OR OTHER DESCRIPTION	KIND OF INST.	BOOK	PAGE
					Month	Day	Year	Hr. M.	Month	Day	Year	Month	Day	Year				
Knight	May L. et al			Landmark Linance Corp. of La.	July	26	1977	11:30 AM	July	19	1977	July	26	1977	2 acres - 352 nd & 7 th St	Deed	143	633-635
"	Bernice P. et al			Allen J. + Debra Morgan	Dec.	9	1977	am	Nov.	26	1977	Dec.	9	1977	tract - City of Garden	WED	145	92-94
"	Laura			The Travis State Bank	Nov.	19	1977	am	Nov.	12	1977	Nov.	19	1977	Satisfied August 13, 1986	Deed	151	170
"	E.E.			Charles L. Knight	Mar.	9	1978	am	Mar.	8	1978	Mar.	9	1978	1 acre - right 2nd dist.	WED	146	114
"	Thomas L.			Joel E. Knight	June	19	1978	AM	June	16	1978	June	19	1978	Tract - Land Lot No. 220 of the 2 nd 3 rd Land Dist. Dist. Court	Deed	147	126
"	Lewis (Mrs. M.E.)			Sidney A. Miller Southeastern Exploration + Production Co.	Nov.	11	1978	am	Nov.	6	1978	Nov.	11	1978	Satisfied March 28, 1978	Deed	151	172-9
"	Mrs. Susan			Southeastern Exploration + Production Co.	Mar.	6	1979	am	Jan.	19	1979	Mar.	6	1979	Oil and Gas Lease	Explor	149	573
"	Lynna et al			Southeastern Exploration + Production Co.	Apr.	16	1979	PM	Mar.	13	1979	Apr.	16	1979	Oil and Gas Lease	Explor	150	197
"	Lewis et al			" " " "	"	"	"	"	"	"	"	"	"	"	"	"	"	"
"	Lillian et al			" " " "	"	"	"	"	"	"	"	"	"	"	"	"	"	"
"	Lynna et al			Southeastern Exploration + Production Co.	Apr.	16	1979	PM	Mar.	13	1979	Apr.	16	1979	Oil and Gas Lease	Explor	150	198
"	Lewis et al			" " " "	"	"	"	"	"	"	"	"	"	"	"	"	"	"
"	Lillian et al			" " " "	"	"	"	"	"	"	"	"	"	"	"	"	"	"
"	Billie Dove & Hall et al			Clairse Hall Williams	Apr.	30	1979	PM	Mar.	14	1978	Apr.	20	1979	149.05 acres - 352 nd Dist. 18 th W. Williams	Deed	150	229-230
"	Billie Dove Hall et al			Frank H. Wilson	Apr.	20	1979	PM	Mar.	14	1978	Apr.	20	1979	30.0 acres - 352 nd Dist. 18 th W. Williams	Deed	150	231-4
"	Billie Dove & Hall et al			Louis W. Hamilton	Apr.	30	1979	PM	Mar.	14	1978	Apr.	30	1979	83.9 acres - 352 nd Dist. 18 th W.	Deed	150	235-8
"	J.E.			Southeastern Exploration Co. - C. Edgar Sherill d/b/a	Sept	11	1979	PM	June	13	1979	Sept	11	1979	Oil & Gas Lease	Explor	151	603

Filing Docket and General Index to Realty Deeds and Mortgages — GRANTORS

(3)

REG. U. S. PAT. OFFICE *Chas. McCarty* County Indexes Since 1888 An Identifying Trade Mark

Open at Proper Tab according to First Letter or Letters of Name and refer to Buff Sub-Index sheet for page reference.

COTT FAMILY NAME INDEX No. 1-SPLIT © 1949 Made By The Cott Index Company, Columbus, Ohio Mfg. Cott Patent Index Systems

GRANTORS FAMILY NAMES	GIVEN NAMES ABCDEFGH	GIVEN NAMES IJKLMNO	GIVEN NAMES PQRSTUVWXYZ	GRANTEES	DATE OF FILING				DATE OF INSTRUMENT			DATE OF RECORD			LOCATION OF PROPERTY OR OTHER DESCRIPTION	KIND OF INST.	BOOK	PAGE
					Month	Day	Year	Hr. M.	Month	Day	Year	Month	Day	Year				
Knight	E. E.			Southeastern Exploration & Production Co. - C. Edgar Sherrill d/b/a	Sept	11	1979	3:15 PM	May	23	1979	Sept	11	1979	Oil & Gas Lease	Edelman	151	604
"	J. E.			Southeastern Exploration & Production Co. - C. Edgar Sherrill d/b/a	Sept	11	1979	3:15 PM	June	13	1979	Sept	11	1979	Oil & Gas Lease	Edelman	151	605
"	J. J.			Southeastern Exploration & Production Co. - C. Edgar Sherrill d/b/a	Sept	11	1979	3:15 PM	May	23	1979	Sept	11	1979	Oil & Gas Lease	Edelman	151	606
"	Lewis			Alpine Finance Corp of Ga.	Oct	18	1979	1 PM	Aug	8	1978	Oct	18	1979	60 acres - 3rd Land District	50	152	230
"	Bernie Williams			Knights Brothers Co., Inc. ^{Shubert}	Nov	7	1979	9 AM	Nov	2	1979	Nov	7	1979	2 tracts - High Hill Dist	Finke Contract 3rd Form	152	465-466
"	B. L.			United States Finance	Jan	25	1980	11:49 AM							87 acres	FS	80	42
"	Mrs Lewis Knight			United States of America	Jan	25	1980	11:49 AM							27 1/2 acres	FS	80	42
"	Clem			Willie Knight	Jan	28	1980	9 AM	Jan	28	1980	Jan	28	1980	.54 acre - Town of Irwinton	WD	153	301
"	Willie			The Morris State Bank	Feb	5	1980	9 AM	Feb	4	1980	Feb	5	1980	.54 acre - Town of Irwinton	50	153	350
"	Willie			Clem Knight	Feb	11	1980	10 AM	Feb	11	1980	Feb	11	1980	1/4 acre - Town of Irwinton	WD	153	375
"	alice p.			United States of America	April	16	1980	10:20 AM							except 300 acres 2nd dist lot 117	FS	80	197
"	Lymon			United States of America	April	16	1980	10:20 AM							except 99 acres land lot 272-273-274 2nd dist	FS	80	197
"	Charles L., et al			J. B. Pierce, et al	May	26	1980	9 AM	May	16	1980	May	26	1980	1 acre - High Hill District	WD	154	255
"	"			Elizabeth K. Pierce, et al	"	"	"	"	"	"	"	"	"	"	"	"	"	"
"	E. E., et al			J. B. Pierce, et al	"	"	"	"	"	"	"	"	"	"	"	"	"	"
"	"			Elizabeth K. Pierce, et al	"	"	"	"	"	"	"	"	"	"	"	"	"	"
"	Earl & Mary			Landmark Finance Corp.	Oct	30	1980	2:30 PM	Oct	29	1980	Oct	30	1980	2 acres - 352nd (High Hill) Dist	SKL	155	475-477

Filing Docket and General Index to Realty Deeds and Mortgages — GRANTORS

REG. U. S. PAT. OFFICE *Chester* County Indexes Since 1888 An Identifying Trade Mark

Open at Proper Tab according to First Letter or Letters of Name and refer to Buff Sub-Index sheet for page reference.

COTT FAMILY NAME INDEX No. 1-3PLIT © 1988 Made By The Cott Index Company, Columbus, Ohio Mfg. Cott Patent Index Systems

(2)

GRANTORS FAMILY NAMES	GIVEN NAMES ABCDEFGHIJ	GIVEN NAMES JKLMNO	GIVEN NAMES PQRSTUVWXYZ	GRANTEES	DATE OF FILING				DATE OF INSTRUMENT			DATE OF RECORD			LOCATION OF PROPERTY OR OTHER DESCRIPTION	KIND OF INST.	BOOK	PAGE
					Month	Day	Year	Hr. M.	Month	Day	Year	Month	Day	Year				
Knight	Berner W.			Peoples State Bank	Nov	17	1980	9 am	Nov	11	1980	Nov	17	1980	2 tracts - High Hill, 2nd Dist 120 acres	SD	158	583-584
"	Alice P. et al			Mary S. Williams	Jan	6	1981	9 am	Nov	6	1980	Jan	6	1981	and 30 acres - 23 rd Land Dist	SD	156	159-162
"	Alice P. et al per atty			Jerry Senn	Jan	6	1981	9 am	Dec	30	1980	Jan	6	1981	2 tracts - 23 rd Land Dist	SD	156	164-165
"	Dorsey L.			The Morris State Bank	Jan	16	1981	11 am	Jan	14	1981	Jan	16	1981	17.04 acres - High Hill, 2nd Dist	SD	156	364-365
"	Billie Dove Hall			Reba Mae Hall	Mar	23	1981	9 am	Dec	9	1980	Mar	23	1981	168.15 acres - 352 nd 2 nd Dist	Qe R	157	99
"	Theodor Jr.			O'Connell Electric Membership Corporation	Aug	10	1981	11:15 am	June	1	1981	Aug	10	1981	Right of way	Qe R	158	535
"	Erwin L.			Bank of Dudley	Nov	18	1981	9 am							18 acres + 7 acres	FS	81	447
"	Larry W. Sr.			Janice K. Kalada	Feb	18	1982	9 am			1981	Feb	18	1982	Lot - M-31, Sec. 10 - 300 th E" Holiday Hills	WP Ded	160	573
"	Alice P. et al per atty			Forest Farms, Inc.	Mar	30	1982	9:40 am	Mar		1982	Mar	30	1982	2 tracts - Turkey Creek BMD.	Collection	161	109-109
"	Dorsey L. et al			Dublin Farmers + Merchants Bank	June	9	1982	9 am	June	4	1982	Jan	9	1982	2 tracts - 23 rd Land Dist, 2 nd Dist	Qe R	161	637-638
"	J. F. et al			Peoples State Bank	Dec	23	1982	11 am	Dec	20	1982	Dec	23	1982	101 st - 352 nd 2 nd Dist	Qe R	161	351-353
"	J. E. et al			" " "	"	"	"	"	"	"	"	"	"	"	" " " " " " " "	"	"	"
"	Joel E.			Thomas J. Knight	June	13	1983	3 pm	May		1983	June	16	1983	2 tracts - Wilkins Co.	Qe R	164	716-717
"	Earl D. + Dorsey L.			The Morris State Bank	Nov	23	1983	9:25 am	Nov	22	1983	Nov	30	1983	2 tracts - 23 rd Land Dist, 2 nd Dist	Qe R	164	534-535
"	Rodney			Trust C+S Bank of Milledgeville	Dec	6	1983	2:45 pm	Nov	22	1983	Dec	22	1983	Lot No. 28, city of Jordan	Qe R	166	567-569
"	Willie + Addie Lee			Palace Industries Inc	Mar	19	1984	9 am	Jan	19	1984	Mar	23	1984	54 acres - 23 rd Land Dist	Qe R	167	689
"	Lois Arms et al			Evans Clay Company	June	14	1984	10:30 am	May	31	1984	June	25	1984	50403 acres - 23 rd Land Dist, 168 + 169 - 352 nd 2 nd Dist	Qe R	168	657-661

Filing Docket and General Index to Realty Deeds and Mortgages — GRANTORS

(3)

REG. U. S. PAT. OFFICE *Chambers* County Indexes Since 1888 An Identifying Trade Mark

Open at Proper Tab according to First Letter or Letters of Name and refer to Buff Sub-Index sheet for page reference.

COTT FAMILY NAME INDEX NO. 1-SPLIT © 1949 MADE BY THE COTT INDEX COMPANY, COLUMBUS, OHIO MFG. COTT PATENT INDEX SYSTEMS

GRANTORS FAMILY NAMES	GIVEN NAMES ABCDEFGH	GIVEN NAMES IJKLMNO	GIVEN NAMES PQRSTUVWXYZ	GRANTEES	DATE OF FILING				DATE OF INSTRUMENT			DATE OF RECORD			LOCATION OF PROPERTY OR OTHER DESCRIPTION	KIND OF INST.	BOOK	PAGE
					Month	Day	Year	Hr. M.	Month	Day	Year	Month	Day	Year				
Knight	J. F. et al	Ind as co-sec.		Jimmy L. Knight	Nov	1	1989	9 AM	Oct	13	1989	Nov	3	1989	33.58 acres - L248; 23 rd L D	REC	191	634-636
"	Joel E. Jr. et al			" " "	"	"	"	"	"	"	"	"	"	"	" " " "	"	"	"
"	Charles et al			" " "	"	"	"	"	"	"	"	"	"	"	" " " "	"	"	"
"	Brenda et al			" " "	"	"	"	"	"	"	"	"	"	"	" " " "	"	"	"
"	Elaine B. et al	Per co-executors		Joel E. Knight, Jr. et al	Nov	3	1989	8:33 AM	Oct	13	1989	Nov	6	1989	67.24 acres - L228; 23 rd L D	REC	191	658-659
"	E. E. et al	co-sec & inw.		" " "	"	"	"	"	"	"	"	"	"	"	" " " "	"	"	7
"	J. F. et al	" " "	"	" " "	"	"	"	"	"	"	"	"	"	"	" " " "	"	"	7
"	Jimmy L. et al			" " "	"	"	"	"	"	"	"	"	"	"	" " " "	"	"	7
"	Elaine B. et al	Per co-sec & inw.		Charles Knight et al	"	"	"	"	"	"	"	"	"	"	" " " "	"	"	7
"	E. E. et al	" " "	"	" " "	"	"	"	"	"	"	"	"	"	"	" " " "	"	"	7
"	J. F. et al	" " "	"	" " "	"	"	"	"	"	"	"	"	"	"	" " " "	"	"	7
"	Jimmy L. et al			" " "	"	"	"	"	"	"	"	"	"	"	" " " "	"	"	7
"	Elaine B. et al	Per co-sec & inw.		Brenda Knight et al	"	"	"	"	"	"	"	"	"	"	" " " "	"	"	7
"	E. E. et al	" " "	"	" " "	"	"	"	"	"	"	"	"	"	"	" " " "	"	"	7
"	J. F. et al	" " "	"	" " "	"	"	"	"	"	"	"	"	"	"	" " " "	"	"	7
"	Jimmy L. et al			" " "	"	"	"	"	"	"	"	"	"	"	" " " "	"	"	7
"	Elaine B. et al	Per co-sec & inw.		Evilyn Knight Cannon et al	"	"	"	"	"	"	"	"	"	"	" " " "	"	"	7

FILING DOCKET AND GENERAL INDEX TO REALTY DEEDS AND MORTGAGES - GRANTORS

(3)

REG. U. S. PAT. OFFICE *Chambers* County Indexes Since 1888 An Identifying Trade Mark


Open at Proper Tab according to First Letter or Letters of Name and refer to Buff Sub-index sheet for page reference.

COTT FAMILY NAME INDEX NO. 1-SPLIT © 1949 MADE BY THE COTT INDEX COMPANY, COLUMBUS, OHIO SOLD BY THE CLYDE CASTLEBERRY CO., COVINGTON, GA.

GRANTORS FAMILY NAMES	GIVEN NAMES ABCDEFGH	GIVEN NAMES IJKLMNO	GIVEN NAMES PQRSTUVWXYZ	GRANTEES	DATE OF FILING				DATE OF INSTRUMENT			DATE OF RECORD			LOCATION OF PROPERTY OR OTHER DESCRIPTION	KIND OF INST.	BOOK	PAGE			
					Month	Day	Year	Hr. M.	Month	Day	Year	Month	Day	Year							
<i>Knights</i>	<i>Shrene B. etal</i>	<i>indiv & as co-exec</i>	<i>Shrene B. etal</i>	<i>Elizabeth Knight Pierce</i>	<i>Nov</i>	<i>3</i>	<i>1989</i>	<i>8:23 am</i>	<i>Oct</i>	<i>13</i>	<i>1989</i>	<i>Nov</i>	<i>6</i>	<i>1989</i>	<i>1.14 acres - 88248; 23^d & D</i>	<i>QED</i>	<i>191</i>	<i>666-668</i>			
				<i>" " "</i>	<i>"</i>	<i>"</i>	<i>"</i>	<i>"</i>	<i>"</i>	<i>"</i>	<i>"</i>	<i>"</i>	<i>"</i>	<i>"</i>	<i>"</i>	<i>"</i>	<i>"</i>	<i>"</i>	<i>"</i>		
				<i>" " "</i>	<i>"</i>	<i>"</i>	<i>"</i>	<i>"</i>	<i>"</i>	<i>"</i>	<i>"</i>	<i>"</i>	<i>"</i>	<i>"</i>	<i>"</i>	<i>"</i>	<i>"</i>	<i>"</i>	<i>"</i>	<i>"</i>	
				<i>" " "</i>	<i>"</i>	<i>"</i>	<i>"</i>	<i>"</i>	<i>"</i>	<i>"</i>	<i>"</i>	<i>"</i>	<i>"</i>	<i>"</i>	<i>"</i>	<i>"</i>	<i>"</i>	<i>"</i>	<i>"</i>	<i>"</i>	
				<i>" " "</i>	<i>"</i>	<i>"</i>	<i>"</i>	<i>"</i>	<i>"</i>	<i>"</i>	<i>"</i>	<i>"</i>	<i>"</i>	<i>"</i>	<i>"</i>	<i>"</i>	<i>"</i>	<i>"</i>	<i>"</i>	<i>"</i>	<i>"</i>
				<i>" " "</i>	<i>"</i>	<i>"</i>	<i>"</i>	<i>"</i>	<i>"</i>	<i>"</i>	<i>"</i>	<i>"</i>	<i>"</i>	<i>"</i>	<i>"</i>	<i>"</i>	<i>"</i>	<i>"</i>	<i>"</i>	<i>"</i>	<i>"</i>
				<i>" " "</i>	<i>"</i>	<i>"</i>	<i>"</i>	<i>"</i>	<i>"</i>	<i>"</i>	<i>"</i>	<i>"</i>	<i>"</i>	<i>"</i>	<i>"</i>	<i>"</i>	<i>"</i>	<i>"</i>	<i>"</i>	<i>"</i>	<i>"</i>
				<i>" " "</i>	<i>"</i>	<i>"</i>	<i>"</i>	<i>"</i>	<i>"</i>	<i>"</i>	<i>"</i>	<i>"</i>	<i>"</i>	<i>"</i>	<i>"</i>	<i>"</i>	<i>"</i>	<i>"</i>	<i>"</i>	<i>"</i>	<i>"</i>
<i>Knights</i>	<i>Shrene B. etal</i>	<i>indiv & as co-exec</i>	<i>Shrene B. etal</i>	<i>Elizabeth Knight Pierce</i>	<i>Nov</i>	<i>3</i>	<i>1989</i>	<i>8:23 am</i>	<i>Oct</i>	<i>13</i>	<i>1989</i>	<i>Nov</i>	<i>6</i>	<i>1989</i>	<i>32.49 acres - 88248; 23^d & D</i>	<i>QED</i>	<i>191</i>	<i>669-671</i>			
				<i>" " "</i>	<i>"</i>	<i>"</i>	<i>"</i>	<i>"</i>	<i>"</i>	<i>"</i>	<i>"</i>	<i>"</i>	<i>"</i>	<i>"</i>	<i>"</i>	<i>"</i>	<i>"</i>	<i>"</i>	<i>"</i>		
				<i>" " "</i>	<i>"</i>	<i>"</i>	<i>"</i>	<i>"</i>	<i>"</i>	<i>"</i>	<i>"</i>	<i>"</i>	<i>"</i>	<i>"</i>	<i>"</i>	<i>"</i>	<i>"</i>	<i>"</i>	<i>"</i>	<i>"</i>	
				<i>" " "</i>	<i>"</i>	<i>"</i>	<i>"</i>	<i>"</i>	<i>"</i>	<i>"</i>	<i>"</i>	<i>"</i>	<i>"</i>	<i>"</i>	<i>"</i>	<i>"</i>	<i>"</i>	<i>"</i>	<i>"</i>	<i>"</i>	<i>"</i>
				<i>" " "</i>	<i>"</i>	<i>"</i>	<i>"</i>	<i>"</i>	<i>"</i>	<i>"</i>	<i>"</i>	<i>"</i>	<i>"</i>	<i>"</i>	<i>"</i>	<i>"</i>	<i>"</i>	<i>"</i>	<i>"</i>	<i>"</i>	<i>"</i>
				<i>" " "</i>	<i>"</i>	<i>"</i>	<i>"</i>	<i>"</i>	<i>"</i>	<i>"</i>	<i>"</i>	<i>"</i>	<i>"</i>	<i>"</i>	<i>"</i>	<i>"</i>	<i>"</i>	<i>"</i>	<i>"</i>	<i>"</i>	<i>"</i>
				<i>" " "</i>	<i>"</i>	<i>"</i>	<i>"</i>	<i>"</i>	<i>"</i>	<i>"</i>	<i>"</i>	<i>"</i>	<i>"</i>	<i>"</i>	<i>"</i>	<i>"</i>	<i>"</i>	<i>"</i>	<i>"</i>	<i>"</i>	<i>"</i>
				<i>" " "</i>	<i>"</i>	<i>"</i>	<i>"</i>	<i>"</i>	<i>"</i>	<i>"</i>	<i>"</i>	<i>"</i>	<i>"</i>	<i>"</i>	<i>"</i>	<i>"</i>	<i>"</i>	<i>"</i>	<i>"</i>	<i>"</i>	<i>"</i>
<i>Knights</i>	<i>Felton</i>	<i>per co-executor</i>	<i>Felton</i>	<i>Ronald C. & Dorothy S. Church</i>	<i>Nov</i>	<i>22</i>	<i>1989</i>	<i>8:30 am</i>	<i>Sep</i>	<i>23</i>	<i>1989</i>	<i>Nov</i>	<i>22</i>	<i>1989</i>	<i>28 acres - 23^d & D</i>	<i>WD</i>	<i>192</i>	<i>148-150</i>			
				<i>Loene E. Mc</i>	<i>Jan</i>	<i>9</i>	<i>1990</i>	<i>11:35 am</i>	<i>Nov</i>	<i>20</i>	<i>1989</i>	<i>Jan</i>	<i>11</i>	<i>1990</i>	<i>Right of way</i>	<i>Case mort</i>	<i>192</i>	<i>546</i>			
				<i>Monroe State Bank</i>	<i>Jan</i>	<i>24</i>	<i>1990</i>	<i>9 am</i>	<i>Jan</i>	<i>9</i>	<i>1990</i>	<i>Jan</i>	<i>25</i>	<i>1990</i>	<i>.54 acre - Down of interest</i>	<i>DSD</i>	<i>193</i>	<i>53-54</i>			

FILING DOCKET AND GENERAL INDEX TO REALTY DEEDS AND MORTGAGES - GRANTORS

REG. U. S. PAT. OFFICE *Chas. McClure* County Indexes Since 1888 An Identifying Trade Mark

 Open at Proper Tab according to First Letter or Letters of Name and refer to Buff Sub-Index sheet for page reference.

COTT FAMILY NAME INDEX NO. 1-SPLIT © 1948
MADE BY THE COTT INDEX COMPANY, COLUMBUS, OHIO
SOLD BY THE CLYDE CASTLEBERRY CO., COVINGTON, GA.

(3)

GRANTORS FAMILY NAMES	GIVEN NAMES ABCDEFGH	GIVEN NAMES IJKLMNO	GIVEN NAMES PQRSTUVWXYZ	GRANTEES	DATE OF FILING				DATE OF INSTRUMENT			DATE OF RECORD			LOCATION OF PROPERTY OR OTHER DESCRIPTION	KIND OF INST.	BOOK	PAGE	
					Month	Day	Year	Hr. M.	Month	Day	Year	Month	Day	Year					
Knight,	Lillian			Cullenwood Products Inc	Feb	23	1990	pm	12:40	Feb	23	1990	Feb	27	1990	25 1/2 acres - 23 rd & D	Contract	193	328-329
	Jeanette C. et al			Dene Lamm	Mar	29	1990	pm	12:30	Mar	21	1990	Mar	30	1990	tract - Swigg & Wilkinson Co. PB 8/231	WD	193	678-679
	Earl D			Landmark Financial Services Inc	Apr	30	1990	pm	4:20	Apr	27	1990	Apr	30	1990	2 acres - 352 nd (High Hill) / MD	D SD	194	157-158
	Willie			Landmark Financial Services	July	9	1990	am	9	June	29	1990	July	9	1990	1/4 acre - Town of Livingston	D SD	195	61-62

Filing Docket and General Index to Realty Deeds and Mortgages—GRANTORS

See next page
5

Refer to SUB-INDEX in front portion of Book for Alphabetical Arrangement and Page Reference to Names in this Index

Cott Patented Index Systems.
Manufactured by Geo. D. Barnard Sta. Co., St. Louis, Mo.

0	GRANTORS FAMILY NAMES	GIVEN NAMES ABCDEFGHIJ	GIVEN NAMES KLMNOP	GIVEN NAMES QRSTUVWXYZ	GRANTEES	DATE OF FILING				DATE OF INSTRUMENT			DATE OF RECORD			LOCATION OF PROPERTY OR OTHER DESCRIPTION	KIND OF INST'MT	BOOK	PAGE
						MONTH	DAY	YEAR	HR. M.	MONTH	DAY	YEAR	MONTH	DAY	YEAR				
	Kelley			Rebecca	E. W. Kelley											Deed	A.	568	
	"	Chas. C.			R. G. Saleman											"	A.	735	
	"			Rebecca	Joel Rivers											"	A.	432	
	"			Malinda	B. Johnson											"	D.	234	
	"			Malinda	J. T. Frazer											"	E.	165	
	"			M. C.	W. H. Cacliff											"	G.	516	
	"			M. C.	W. J. Bridges											"	G.	265	
	"			Melinda	Lou Lown					July 6	1877	Nov. 21	1896			"	D.	242	
	"			Melinda	Bulow Jones					Jan. 10	1896	Nov. 28	1896			"	P.	328	
	"			S. E.	Sarah A. E. Tarpley					Jan. 1	1904	Jan. 11	1904			"	V.	82	
	"			John A.	P. M. Watson	May 21	1943			May 21	1943	May 21	1943	405 acres of land in 2nd land Dist		W.D 67	473		

FILING DOCKET AND GENERAL INDEX TO REALTY DEEDS AND MORTGAGES — GRANTORS

See preceding page

REG. U. S. PAT. OFFICE *Chas. M. Lott* County Indexes Since 1888 An Identifying Trade Mark

Open at Proper Tab according to First Letter or Letters of Name and refer to Buff Sub-Index sheet for page reference.

COTT FAMILY NAME INDEX NO. 1-SPLIT © 1949
MADE BY THE COTT INDEX COMPANY, COLUMBUS, OHIO
SOLD BY THE CLYDE CASTLEBERRY CO., COVINGTON, GA.

(5)

GRANTORS FAMILY NAMES	GIVEN NAMES ABCDEFGH	GIVEN NAMES IJKLMNO	GIVEN NAMES PQRSTUVWXYZ	GRANTEES	DATE OF FILING				DATE OF INSTRUMENT			DATE OF RECORD			LOCATION OF PROPERTY OR OTHER DESCRIPTION	KIND OF INST.	BOOK	PAGE
					Month	Day	Year	Hr. M.	Month	Day	Year	Month	Day	Year				
Kelly	Mike			P. Wayne & Cynthia A. Stanley	June	16	1988	1:35 Pm	June	13	1988	June	17	1988	St T-27, Sec 1, 1505 th & 1 st M th	WR	184	523- 524
Kelley	Joseph R			11000 E. M th	Feb	9	1989	4 pm	Jan	30	1989	Feb	13	1989	Right of way	Enc mort	183	102
Kelly	Mike	Per att ^y in fact		Dannie Roy B. Bailey ^{et al}	Jan	29	1990	4:15 pm	Jan	26	1990	Apr	30	1990	Lot # T-27, Sec 1, 1505 th & 1 st M th	Release deed	193	110- 111
"	"	"		Louise W. Sinclair ^{et al}	"	"	"	"	"	"	"	"	"	"	"	"	"	"
"	Amy Bailey			Ruth B. Bailey ^{et al}	Mar	22	1990	2 pm	Mar	19	1990	Mar	27	1990	13.76 acres - 3 rd & 2 nd - 330 th & 1 st M th	Conveying title	193	592
"	"			Amy Bailey Kelly ^{et al}	"	"	"	"	"	"	"	"	"	"	"	"	"	"
"	Amy B.			Deane E. M. C.	Apr	11	1990	12:30 pm	Mar	1	1990	Apr	18	1990	Right of way	Case- mort	194	63

This Index approved and adopted for use in the Counties of Georgia pursuant to the Act approved August 8, 1916, providing for uniform records throughout the State.

Filing Docket and General Index to Realty Deeds and Mortgages—GRANTORS

See preceding page

Clifford Walker, Attorney General.

Refer to SUB-INDEX in front portion of book for Alphabetical Arrangement and Page Reference to Names in this Index

Cott's Patented Index Systems. Owned and manufactured by Walker, Evans & Cogswell Co., Charleston, S. C.

52

GRANTORS FAMILY NAMES	GIVEN NAMES ABCDEFGHIJ	GIVEN NAMES IJKLMNO	GIVEN NAMES PQRSTUVWXYZ	GRANTEES	DATE OF FILING				DATE OF INST'MT			DATE OF RECORD			LOCATION OF PROPERTY OR OTHER DESCRIPTION	Kind of Inst'mt	Book	Page	
					Month	Day	Year	Hour	Month	Day	Year	Month	Day	Year					
O	Kelley	J. M.	Pastor		W. M. Barger ^{Trustee}	May	30	1921	9:00 AM	Nov	14	1922	May	30	1921	Lat in Tomatoes La	Deed	30	560
	"	E. D.	et al		Lillian V. Jeffie	Feb	17	1934	2 PM	July	22	1934	Feb	17	1934	Scottpoint Precinct 1934 (6000)			339
	"	Mrs. J. T.	et al		"	"	"	"	"	"	"	"	"	"	"	"	"	"	"
	"	Mrs. Ruth	et al		Joe Yancy	July	31	1942	9 AM	July		1942	July	31	1942	One ac Land in Allenton	Deed	67	326
	"	H. C.			William B. Bask	Aug	20	1944	9 AM	Aug	19	1944	Aug	20	1944	Wetlands, etc. 3/1/45 (1000)	Deed	80	40
	"	Horace B. Jr.	et al.		Mrs. Era H. Kelly	May	19	1961	11:30 AM	May	14	1961	May	19	1961	Tract in Tomatoes	Deed	103	37
	"	William L.	et al.		"	"	"	"	"	"	"	"	"	"	"	"	"	"	"
	"	Mrs. H. B.	et al.		Homer Cooper & Biddle	Apr	30	1968	11 AM	Apr	26	1968	Apr	30	1968	Tract in Tomatoes	Deed	114	518-19
	"	Dorothy	Fountain		W. C. Fountain, Jr.	Jan	9	1973	9 AM	July	14	1965	Jan	9	1973	Interest in land in Swigg	Deed	127	26
	"	Kelley	Amy	Barley		Ruth P. Barley ^{admin.}	Nov	7	1986	3:30 PM	Oct	6	1986	Nov	13	1986	1/4 ac in 200 acres - 330 th Lords HMD	Deed	177
C	"	"	"		Waldo E. Barley ^{admin.}	"	"	"	"	"	"	"	"	"	"	"	"	"	
	"	Amy B.	et al		Jerry L. Barley	Nov	17	1986	3:30 PM	Nov	3	1986	Nov	13	1986	2 tracts - 330 th HMD; 3 rd 2 nd	WD	177	628-629
	"	Mike R.			Louise W. Sinclair et al	Jan	22	1988	11:30 AM			1987	Jan	26	1988	Lot T-27, Sec 1; 1505 th Joy HMD	Deed	182	757-759
	"	"	"		Fannie Lou B. Barley et al	"	"	"	"	"	"	"	"	"	"	"	"	"	"
	"	Amy B.	et al		Dawn B. Weinsand & K/2 Dawn B. Potter	Jan	27	1988	4 PM	Nov	25	1987	Jan	28	1988	112.77 acres - 330 th HMD; 3 rd 2 nd Dist	Deed	183	10-11
	"	Amy	Barley		Ruth P. Barley et al	Jan	27	1988	4 PM	Nov	25	1987	Jan	28	1988	200 acres - 330 th Lords HMD; 3 rd 2 nd	Deed	183	21
"	"	"		Amy Barley Kelly et al	"	"	"	"	"	"	"	"	"	"	"	"	"	"	

N. B.—This system of indexing is patented, and same covers both the Sub-Index and sheets comprising the General Index. The Loose Leaf Binder is also patented, both being the patents of C. M. COYR. Walker, Evans & Cogswell Co., of Charleston, S. C., are owners of these patents, and furnish these Sheets and Binders in North Carolina, South Carolina, Georgia, Florida and Alabama.

Filing Docket and General Index to Realty Deeds and Mortgages—GRANTORS

Refer to SUB-INDEX in front portion of Book for Alphabetical Arrangement and Page Reference to Names in this Index

Cott Patented Index Systems.
Manufactured by Geo. D. Barnard Sta. Co., St. Louis, Mo.

7

0	GRANTORS FAMILY NAMES	GIVEN NAMES ABCDEFGHIH	GIVEN NAMES IJKLMNO	GIVEN NAMES PQRSTUVWXYZ	GRANTEES	DATE OF FILING				DATE OF INSTRUMENT			DATE OF RECORD			LOCATION OF PROPERTY OR OTHER DESCRIPTION	KIND OF INST'MT	BOOK	PAGE
						MONTH	DAY	YEAR	HR. M.	MONTH	DAY	YEAR	MONTH	DAY	YEAR				
	Kinney		J. L.		L. J. Stubbs											Deed	G.	267	
	"		Martha A.		Jas. W. Kinney											"	H.	565	
	"		J. W.		J. L. Kinney											"	C.	550	
	"		J. W.		J. L. Kinney											"	C.	659	
	"	Elijah L.			E. J. Massey											"	A.	230	
	"	G. W.			John C. Machez											"	A.	325	
	"		J. L.		J. W. Kinney											"	J.	637-369	
	"		Jas. W.		Mary J. Daniel											"	J.	428	
	"	Mrs	J. E. Guard		J. B. Grasier					Dec. 19 1889		Feb. 19 1890				"	K.	93	
	"		James W.		L. Baum & Co.					June 21 1890		June 26 1890				"	K.	360	
	"		J. W.		W. O. Kinney					Dec. 31 1899		Feb. 26 1891				"	K.	567	
	"			W. O.	N. J. Carswell					Aug. 29 1904		Sept. 7 1904				"	V.	99	
	"	Elijah			Richard Smith					Apr. 5 1869		Nov. 20 1915				"	F.	484	
	✓ Kinney		W. S.		R. L. Stubbs Executor	Feb. 14 1916	2 P.M.			Jan. 22 1916		Feb. 14 1916				M. D.	24	229-30	
	✓ Kinney		W. S.		Geo. H. Carswell	Feb. 15 1912	2 P.M.			Feb. 15 1912		Feb. 15 1912				M. D.	20	409	
	✓ "			W. S.	Millidgeville Bk. Co.	Jan. 30 1919	2 P.M.			Jan. 29 1919		Jan. 30 1919			Real Estate	mortg.	33	167	

Filing Docket and General Index to Realty Deeds and Mortgages—GRANTORS

7

Refer to SUB-INDEX in front portion of Book for Alphabetical Arrangement and Page Reference to Names in this Index

Cott Patented Index Systems.
Manufactured by Geo. D. Barnard Sta. Co., St. Louis, Mo.

GRANTORS FAMILY NAMES	GIVEN NAMES ABCDEFGHIJ	GIVEN NAMES KLMNO	GIVEN NAMES PQRSTUWXYZ	GRANTEES	DATE OF FILING				DATE OF INSTRUMENT			DATE OF RECORD			LOCATION OF PROPERTY OR OTHER DESCRIPTION	KIND OF INST'MT	BOOK	PAGE
					MONTH	DAY	YEAR	HR. M.	MONTH	DAY	YEAR	MONTH	DAY	YEAR				
✓ Kinney		James W.		G. R. Parker	Nov	19	1908	Sam	May	2	1895	Nov	19	1938	Deed	7	627	
✓ "		W. S.		Mrs. Geo. N. Vinson	Jan	13	1912	2 Pm	Jan	4	1912	Jan	13	1912	"	17	476	
✓ "		W. O.		DuPont Railway Co.	Apr	12	1913	2 Pm	Apr		1910	Apr	12	1913	"	20	125	
✓ "		J. R. & W. O.		Mrs Daniel M. Cook	Sept	6	1915	2 Pm	Aug	10	1911	Sept	6	1915	"	23	163	
✓ "		J. W. et al.		Mrs Daniel M. Cook	Sept	6	1915	2 Pm				Sept	6	1915	"	23	512	
✓ "		W. S.		W. C. Ethridge	Feb	1	1918	2 Pm	Oct	10	1917	Feb	1	1918	"	30	124	
✓ "		W. S.		Dr. N. Overby	Mar	19	1919	2 Pm	Mar	18	1919	Mar	19	1919	"	30	233	
✓ "		J. R.		M. A. Tarpley	June	25	1919	Sam	June	17	1919	June	25	1919	"	31	65	
✓ "		H. S.		Wilkinson Co Bank	Dec	3	1945	9	Nov	1	1940	Dec	4	1945	Deed	75	65	
✓ "		H. S.		Wilkinson	May	5	1947	"	May	5	1947	May	5	1947	Deed	75	284	
✓ "		H. S.		Chester Hammett	Oct	23	"	"	Oct	4	"	Oct	23	"	350	"	77	434
✓ "		H. S.		Wilkinson County Bank	"	28	1948	"	Oct	26	1948	Oct	28	1948	Deed	75	499	
✓ "		W. S.		"	May	16	1949	"	May	14	1949	May	17	1949	Deed	75	499	
✓ "		W. S.		Wilkinson County	Mar	8	1950	3 Pm	Mar	8	1950	Mar	13	1950	0.034 acre right of way	80	548-50	
✓ "		W. S.		J. E. Youngblood	Nov	18	1952	2 Pm	Nov	18	1952	Nov	18	1952	257 acre 1/4th land part	89	172-3	

This Index approved and adopted for use in the Counties of Georgia pursuant to the Act approved August 8, 1916, providing for uniform records throughout the State.

Filing Docket and General Index to Realty Deeds and Mortgages—GRANTORS

Clifford Walker, Attorney General.

Refer to SUB-INDEX in front portion of book for Alphabetical Arrangement and Page Reference to Names in this Index

Cott's Patented Index Systems. Owned and manufactured by Walker, Evans & Cogswell Co., Charleston, S. C.

GRANTORS FAMILY NAMES	GIVEN NAMES A B C D E F G H	GIVEN NAMES I J K L M N O	GIVEN NAMES P Q R S T U V W X Y Z	GRANTEES	DATE OF FILING				DATE OF INST'MT			DATE OF RECORD			LOCATION OF PROPERTY OR OTHER DESCRIPTION	Kind of Inst'mt	Book	Page	
					Month	Day	Year	Hour	M	Month	Day	Year	Month	Day					Year
O	Kimney	W.S.			E. J. Lard	June	7	1921	am	11	1919	June	7	1921	Brick Store in Poombees Ga	W.D.	29	554	
	"	W.S.			Mrs G.M. Pinson	Nov	1	"	pm	31	1920	Nov	2	"	257 acs. 4th Dist.	W.D.	39	29-30	
	"	W.S.			Mrs G.M. Pinson	Nov	11	1922	am	"	"	Nov	11	1922	257 acs. 4th Dist.	W.D.	30	639	
	"	W.S.			May S. Alford Trust	"	29	"	pm	"	1922	Apr	1	"	Five acs in Poombees Ga	W.D.	37	107-8	
	"	W.O. et al			The Macon National Bank	Apr	21	"	am	Apr	19	"	"	21	Artificially 22nd 1929 (200) 128, 110 4th Dist	D.P.S.	38	146-7	
	"	Dufont G.			"	"	"	"	"	"	"	"	"	"	Satisfied Feb-22nd 1929	D.P.S.	38	146-7	
	"	J. B. et al as Executor			Cleveland Ocora Tomber Co	Jan	22	1923	"	Jan	12	1923	Jan	24	1923	308 acs. 45th Dist. La #182 160, 161, 180, 181	Executory Deed	39	243-4
	"	W.O. et al as Executor			"	"	"	"	"	"	"	"	"	"	303	"	"	39	243-4
	"	Mrs J. E. et al			J. M. Pierce et al	Nov	18	1924	"	"	16	1903	Nov	24	1924	Four acs in Poombees, Ga.	W.D.	39	379
	"	T. E. Guardian			J. M. Pierce et al	"	"	"	"	"	"	"	"	"	"	"	W.D.	39	379
	"	Willie			J. M. Pierce agt for wife	"	14	"	"	Dec	14	1901	"	"	"	Map - 4 acs. for 3 1/2	W.D.	39	380-1
	"	W.S. agt.			F. B. Chamber	Nov	18	1925	"	Nov	17	1925	Nov	18	1925	1/8 acs. Coa rather et al note	Transfer	43	33
U	"	W.O.		Jimmie W. W. Cook	Feb	6	1924	"	Feb	4	1924	Feb	8	1924	4 acs. in Swinton Ga.	W.D.	41	54	
	"	W.P. et al		The Holding Commission	"	19	"	pm	"	9	"	"	22	"	110 acs. Poombees et al note	D.S.D.	41	60-1	
	"	Dufont G. et al		"	"	"	"	"	"	"	"	"	"	"	"	D.S.D.	41	60-1	
	"	W.O.		Georgia Southern Power Co.	June	18	"	"	Jan	11	"	June	30	"	Willink Place 41/132-3	Ease	41	132-3	

N. B.—This system of indexing is patented, and same covers both the Sub-Index and sheets comprising the General Index. The Loose Leaf Binder is also patented, both being the patents of C. M. COIT, Walker, Evans & Cogswell Co. of Charleston, S. C., are owners of these patents, and furnish these Sheets and Binders in North Carolina, South Carolina, Georgia, Florida and Alabama.

This Index approved and adopted for use in the Counties of Georgia pursuant to the Act approved August 8, 1916, providing for uniform records throughout the State.

Filing Docket and General Index to Realty Deeds and Mortgages—GRANTORS

(7) Clifford Walker, Attorney General.

Refer to SUB-INDEX in front portion of book for Alphabetical Arrangement and Page Reference to Names in this Index

Cott's Patented Index Systems. Owned and manufactured by Walker, Evans & Cogswell Co., Charleston, S. C.

GRANTORS FAMILY NAMES	GIVEN NAMES ABCDEFGHIJ	GIVEN NAMES IJKLMNO	GIVEN NAMES PQRSTUVWXYZ	GRANTEES	DATE OF FILING				DATE OF INST'MT			DATE OF RECORD			LOCATION OF PROPERTY OR OTHER DESCRIPTION	Kind of Inst'mt	Book	Page
					Month	Day	Year	Hour	Month	Day	Year	Month	Day	Year				
Kimney	W. O. et al			Waco National Bank	Dec	4	1926	8	Sept	23	1926	Dec	7	1926	Recon Farm + Millink Place	D.B.S.	41	1954
"	Dufont et al			"	"	"	"	"	"	"	"	"	"	"	"	D.B.S.	41	1954
"	W. O. et al			Central Ga. Power Co	March	24	1927	"	Feb	7	1927	Apr	1	1927	100 foot strip, Lot #110, 15th Dist, East	"	41	285-4
"	D. G. et al			"	"	"	"	"	"	"	"	"	"	"	"	Case	41	285-9
"	W. O. et al			Georgia Power Co	"	30	"	"	March	23	"	"	14	"	Sub-station near Swinton lot 110.4th Dist	W.D.	40	577
"	Dufont Guerry			"	"	"	"	"	"	"	"	"	"	"	"	W.D.	40	577
"	W. O. et al			"	"	"	"	"	"	"	"	"	"	"	"	Plat	40	577
"	Dufont Guerry et al			"	"	"	"	"	"	"	"	"	"	"	"	Plat	40	577
"	W. O. admr.			Mr. T. A. Beall	Feb	11	1930	"	Jan	7	1930	Feb	15	1930	17 acs. Carlyle Place Swinton Ga	W.D.	17	294
"	W. S.			Wickinson County Bank	Nov	5	1935	9	Nov	4	1935	Nov	5	1935	Deerfield Park - Palmetto (1935)	"	"	333
"	W. S.			"	Oct	9	1937	"	Oct	6	1937	Oct	9	1937	Deerfield Park - Palmetto (1937)	"	"	307
"	W. S.			"	Nov	10	1938	"	Nov	5	1938	Nov	10	1938	Deerfield Park - Palmetto (1938)	"	"	622
"	W. S.			"	March	18	1941	"	March	10	1941	March	13	1941	Deerfield Park - Palmetto (1941)	"	"	379
"	W. S.			"	Dec	2	1942	9 AM	Dec	25	1942	Dec	2	1942	Deerfield Park - Palmetto (1942)	"	"	415
"	W. S.			"	Aug	10	1943	"	Aug	9	1943	Aug	10	1943	Deerfield Park - Palmetto (1943)	"	"	344
"	W. S.			"	Sept	7	1944	"	"	29	1944	Sept	7	1944	Deerfield Park - Palmetto (1944)	"	"	553

Filing Docket and General Index to Realty Deeds and Mortgages—GRANTORS

Refer to SUB-INDEX in front portion of Book for Alphabetical Arrangement and Page Reference to Names in this Index

Cott Patented Index Systems.
Manufactured by Geo. D. Barnard Sta. Co., St. Louis, Mo.

	GRANTORS FAMILY NAMES	GIVEN NAMES ABCDEFGHIJ	GIVEN NAMES KLMNO	GIVEN NAMES PQRSTUVWXYZ	GRANTEES	DATE OF FILING				DATE OF INSTRUMENT			DATE OF RECORD			LOCATION OF PROPERTY OR OTHER DESCRIPTION	KIND OF INST'MT	BOOK	PAGE
						MONTH	DAY	YEAR	HR. M.	MONTH	DAY	YEAR	MONTH	DAY	YEAR				
	Kainey	W.S.			Mrs. Lillie Mae Youngblood	Dec.	12	1960	5 P.M.	Nov.	25	1960	Dec.	15	1960	L.A. of G.C. Youngblood	Assignment	101	479-80
	"	J.L.			Edom F. Krutchfield	July	12	1961	2 P.M.	Dec.	31	1881	July	12	1961	380 acres in 4th District	W.D.	103	103
	"	W.S.			Floried Hughes Smith	July	5	1972	11:30 am	Nov	30	1968	July	5	1972	Sever Lots	Deed	125	412 413
	"	W.S.			Jalulah M. Schipide	"	"	"	"	"	"	"	"	"	"	"	"	"	"
	"	G.R. & W.D.			Mrs. Daniel McCook	Jan	28	1982	9 am	Jan	25	1972	Jan	28	1982	60 acres - 4th Land Dist	Offi- Deed	160	354

Filing Docket and General Index to Realty Deeds and Mortgages—GRANTORS

Refer to SUB-INDEX in front portion of Book for Alphabetical Arrangement and Page Reference to Names in this Index

Cott Patented Index Systems.
Manufactured by Geo. D. Barnard Sta. Co., St. Louis, Mo.

9

GRANTORS FAMILY NAMES	GIVEN NAMES ABCDEFGHIH	GIVEN NAMES IJKLMNO	GIVEN NAMES PQRSTUVWXYZ	GRANTEES	DATE OF FILING				DATE OF INSTRUMENT			DATE OF RECORD			LOCATION OF PROPERTY OR OTHER DESCRIPTION	KIND OF INST'MT	BOOK	PAGE
					MONTH	DAY	YEAR	HR. M.	MONTH	DAY	YEAR	MONTH	DAY	YEAR				
✓ Kempton		J. D.		N. Overberg	Dec.	11	1916	2 P.M.	Nov.	21	1916	Dec.	11	1916	m. d.	20	638	
✓ "		Jahn		Mrs. Eric Parker	Feb.	6	1917	2 P.M.	Feb.	6	1917	Feb.	6	1917	" "	26	155	
✓ "		Jahn		Mrs. G. E.	Jan.	25	1913	10 A.M.	Jan.	25	1913	Jan.	25	1913	" "	20	478	
✓ "		Jahn		J. I. Etheridge	Nov.	25	1914	2 P.M.	Nov.	25	1914	Nov.	25	1914	" "	20	599	
✓ "		G. O.		Mrs. M. C. Freeman	Sept.	27	1915	2 P.M.	Nov.	5	1913	Sept.	27	1915	Deed	23	69	
✓ "		G. O.		J. A. Davis	Apr.	19	1919	10 A.M.	July	24	1918	Apr.	19	1919	"	30	243	

This Index approved and adopted for use in the Counties of Georgia pursuant to the Act approved August 8, 1916, providing for uniform records throughout the State.

Filing Docket and General Index to Realty Deeds and Mortgages—GRANTORS

(9) Clifford Walker, Attorney General.

Refer to SUB-INDEX in front portion of book for Alphabetical Arrangement and Page Reference to Names in this Index

Cott's Patented Index Systems. Owned and manufactured by Walker, Evans & Cogswell Co., Charleston, S. C.

GRANTORS FAMILY NAMES	GIVEN NAMES ABCDEFGHIJ	GIVEN NAMES IJKLMNO	GIVEN NAMES PQRSTUVWXYZ	GRANTEES	DATE OF FILING				DATE OF INST'MT			DATE OF RECORD			LOCATION OF PROPERTY OR OTHER DESCRIPTION	Kind of Inst'mt	Book	Page
					Month	Day	Year	Hour	Min	Month	Day	Year	Month	Day				
Kempston	J. O.			Wilkinson Co. Bank	Feb	6	1928	8 a.m.	Feb	4	1928	Feb	6	1928	Satisfied Indenture	D.P.S.	42	511
"	J. O.			"	Jan	29	1929	"	Jan	29	1929	Jan	31	1929	Satisfied 180 acs	D.P.S.	47	31
"	J. O.			"	May	1	1930	2 p.m.	Apr	1	1930	May	2	1930	Satisfied 180 acs	D.P.S.	47	122
"	J. O.			Mr Eric Snow	Apr	4	1931	9 a.m.	"	2	1931	Apr	4	1931	178	W.D.	46	301
"	J. O.			Miss Willie Bell Jones	June	1	1931	9 a.m.	Mar	14	1931	Apr	3	1931	1/2 acre land	W.D.	46	308
"	J. O.			T. J. Longford Jr.	"	11	"	"	Mar	1	1930	June	15	"	one acre 4th Dist	W.D.	50	207
"	J. O.			Mr J. F. Whitaker	Jan	15	1938	9 a.m.	Nov	1	1930	Jan	18	1938	one acre 4th Dist	W.D.	41	142

Filing Docket and General Index to Realty Deeds and Mortgages—GRANTORS

Refer to SUB-INDEX in front portion of Book for Alphabetical Arrangement and Page Reference to Names in this Index

Cott Patented Index Systems.
Manufactured by Geo. D. Barnard Sta. Co., St. Louis, Mo.

	GRANTORS FAMILY NAMES	GIVEN NAMES ABCDEFGHIH	GIVEN NAMES IJKLMNO	GIVEN NAMES PQRSTUVWXYZ	GRANTEES	DATE OF FILING				DATE OF INSTRUMENT			DATE OF RECORD			LOCATION OF PROPERTY OR OTHER DESCRIPTION	KIND OF INST'MT	BOOK	PAGE
						MONTH	DAY	YEAR	HR. M.	MONTH	DAY	YEAR	MONTH	DAY	YEAR				
	✓ Kitchen		Laura C.		Larkin M. Kitchens														
	" "		Larkin M.		Mayer + Watts														
	" "		W. S.		J. B. Duggan														
	✓ Kitchens		Mattie M.		M. E. Johnson	Dec	2	1908	2 Pm	Dec	4	1901	Dec	4	1908				
	"		W. M.		Security Loan Realty Co.	May	5	1920	2 Pm	May	3	1920	May	5	1920				
	"		W. M.		Security Loan & Realty Co.	Oct	9	1920	6am	Sept	2	1920	Oct	9	1920				

This Index approved and adopted for use in the Counties of Georgia pursuant to the Act approved August 8, 1916, providing for uniform records throughout the State.

Filing Docket and General Index to Realty Deeds and Mortgages—GRANTORS

Clifford Walker, Attorney General.

Refer to SUB-INDEX in front portion of book for Alphabetical Arrangement and Page Reference to Names in this Index

Cott's Patented Index Systems. Owned and manufactured by Walker, Evans & Cogswell Co., Charleston, S. C.

(11)

C	GRANTORS FAMILY NAMES	GIVEN NAMES ABCDEFGHIJ	GIVEN NAMES KLMNO	GIVEN NAMES PQRSTUVWXYZ	GRANTEES	DATE OF FILING					DATE OF INST'MT			DATE OF RECORD			LOCATION OF PROPERTY OR OTHER DESCRIPTION	Kind of Inst'mt	Book	Page
						Month	Day	Year	Hour	M	Month	Day	Year	Month	Day	Year				
	Kitchens	Mrs. Julia Porter		The Federal Land Bank of Columbia	Feb 21 1922	2 P.M.	Feb 21 1922			Feb 23 1922			54 1/2 ac. approx. 353 1/2 S.W. Dist	W.D.	38	9123-4				
	"	Mrs. E. S.		J. F. Porter Jr	Apr 24 1923	9 A.M.	May 31 1923			Apr 25 1923			40 acres of Timber T.C. Dist	Lease	39	317				
	"	M. C.		E. J. Davidson	Mar 28 1925	"	Mar 19 1925			Dec 31 1925			6 Lots in Donmill Ga.	W.D.	40	446				
	"	Mrs. Nina O.S.		John P. Lard Jr.	Aug 23 1927	8 P.M.	Aug 20 1927			Aug 24 1927			Timber on 480 acres, Lard Dist.	Lease	41	339-8				
	"	Mrs. Virginia		Peter W. Martin	Mar 13 1929	2 A.M.	Feb 24 1929			Mar 14 1929			1/4 of lot 20 ft wide to Peon Road	W.D.	41	519-20				
	"	Mrs. Nina Bell		P. C. Thompson et al	Aug 31 ..	8 P.M.	Aug 31 ..			Aug 31 ..			480 1/2 acres, District of Macon, Ga.	W.D.	44	171				
	"	C. J.		Sou. Crater, Venezuela	Sept 25 1935	9 A.M.	Sept 24 1935			Sept 25 1935			of Levi R. Connor Jr.	Lease	52	288				
	"	Mrs. C. S. et al		Mrs. Dora A. Hanson	Nov 8 1937	A.M.	Oct 8 1935			Nov 8 1937			67 acres in Turkey Creek Dist.	W.D.	57	28				
	"	Julia Porter		The First National Bank Co.	Mar 12 1940	9 A.M.	Mar 6 1940			Mar 12 1940			200 acres in 355 1/2 S.W. Dist.	W.D.	57	452-3				
	"	W. M.		Allentown Warehouse Co.	Dec 4 ..	5:30 P.M.	Nov 30 1940			Dec 5 1940			85-acre land in Turkey Creek Dist	W.D.	64	221				
	"	Mrs. Virginia et al		P. W. Martin Gordon et al	Aug 28 1941	9 A.M.	Aug 22 1941			Aug 28 1941			150-acre land Swigg - Wilkerson	W.D.	67	178				
	"	W. M.		Allentown Warehouse Co.	June 11 1942	"	June 9 1942			June 12 1942			85-acre land in Turkey Creek Dist	W.D.	67	213-4				
	"	W. M.		Mrs. Myrtice Kitchen	Oct 29 1943	1 P.M.	Oct 29 1943			Oct 29 1943			14-acre land Turkey Creek Dist	W.D.	70	114				
	"	W. M.		Salomon Kitchen	" ..	"	" 29 ..			" 29 ..			71-acre land ..	W.D.	70	115				
	"	Nette Metal		M. R. Sanders et al	Aug 22 1944	10 A.M.	Dec 4 1941			Aug 23 1944			50-acre land 26 land dist	W.D.	74	174				
	"	Nette M		J. A. Wood	" ..	"	Oct 23 1902			" ..			" ..	W.D.	"	174				

N. B.—This system of indexing is patented, and same covers both the Sub-Index and sheets comprising the General Index. The Loose Leaf Binder is also patented, both being the patents of C. M. COFFEE, Walker, Evans & Cogswell Co., of Charleston, S. C., are owners of these patents, and furnish these Sheets and Binders in North Carolina, South Carolina, Georgia, Florida and Alabama.

Filing Docket and General Index to Realty Deeds and Mortgages—GRANTORS

(11) Clifford Walker, Attorney General.

Refer to SUB-INDEX in front portion of book for Alphabetical Arrangement and Page Reference to Names in this Index

Cott's Patented Index Systems. Owned and manufactured by Walker, Evans & Cogswell Co., Charleston, S. C.

GRANTORS FAMILY NAMES	GIVEN NAMES A B C D E F G H	GIVEN NAMES I J K L M N O	GIVEN NAMES P Q R S T U V W X Y Z	GRANTEES	DATE OF FILING				DATE OF INST'MT			DATE OF RECORD			LOCATION OF PROPERTY OR OTHER DESCRIPTION	Kind of Inst'mt	Book	Page
					Month	Day	Year	Hour M	Month	Day	Year	Month	Day	Year				
Kitchens	J. S.			J. F. Howell	Dec	21	1946	9 AM	Dec	16	1946	Dec	21	1946	lot in Turkey Creek District	W.D.	77	223
"	J. S.			J. F. Howell	Nov.	4	1947	"	Oct	31	1947	Nov	5	1947	Lot in Atlanta	"	77	303
"	Mr. H. H.			H. H. Kitchens	Sept	2	1948	AM	June	1	1948	Sept	2	1948	Lot #1 in Danville	"	80	135
"	Salman			Mr Myrtle Kitchens	Aug	2	1950	PM	Aug	2	1950	Aug	4	1950	7100sq in Turkey creek dist	"	82	361
"	Mrs Virginia et al			Georgia Karlin co	Nov	2	"	AM	Sept	15	"	Nov	8	"	15000sq w/ improvements Tazewell Co Ga	"	82	432-5
"	H. H.			John Henry Halliday	July	7	1953	PM	July	6	1953	July	7	1953	Lot in Danville	W.D.	89	348
"	E. S.			Garry C. Kitchens	June	30	1954	PM	June	29	1954	June	30	1954	Lot in 2 Tracts 23rd dist	W.D.	93	79
"	Garry C.			C. G. Kitchens	"	"	"	"	"	30	"	"	"	"	personal property of residence 23rd dist	W.D.	93	79
"	C. S. et al			Wilkinson county	Aug	19	1955	AM	July	12	1955	Aug	22	1955	Right of Way	W.D.	93	415
"	Garry C.			D. E. Krapp	Apr	2	1958	AM	Mar	26	1958	Apr	2	1958	Power of atty.	P.A.	99	159
"	Garry C. orally			W. Carl Getty	Apr	2	1958	AM	Mar	27	1958	Apr	2	1958	3000sq Turkey Creek Dist	JL	99	160
"	Garry B. Kitchens			Federal Land Bank of Columbia	Mar.	1	1961	PM	Feb.	2	1961	Mar.	2	1961	Tracts in Turkey Creek Dist	W.D.	99	295-6
"	Hattie B. et al.			Frank Edwards	Apr.	22	1961	AM	Mar.	9	1961	Apr.	22	1961	Tracts in 327th S.M. District	W.D.	103	16-17
"	James B. G. E.			International Amalgam Co. E. G. Branam	Mar.	1	1962	AM	Feb.	19	1962	Mar.	1	1962	Route #2 Gordon	Prop. Note	103	377-78
"	J. S.			Mr Myrtle K. Brown	Dec.	4	1965	AM	Jan	8	1965	Jan	29	1965	Lot 11 Block C - Hanks Subdivision	W.D.	109	178
"	Nettie M. et al.			Aurelia Johnson	Oct.	4	1966	AM	Nov.	21	1947	Dec.	6	1965	Tract in Turkey Creek District	W.D.	86	465
					Oct.	4	1966	AM	Dec.	4	1961	Oct.	5	1966	50 acres in 26th Land District	W.D.	111	293-5

Filing Docket and General Index to Realty Deeds and Mortgages — GRANTORS

COTT FAMILY NAME INDEX No. 1-Split
Copyright 1933 A122559

Open at Proper Tab according to First Letter or Letters of
Name and refer to Buff Sub-Index sheet for page reference.

Made by The Cott Index Company, Columbus, Ohio
Foote & Davies, Inc., Atlanta, Georgia

(11)

C	GRANTORS FAMILY NAMES	GIVEN NAMES ABCDEFGHIJ	GIVEN NAMES JKLMNO	GIVEN NAMES PQRSTUVWXYZ	GRANTEES	DATE OF FILING				DATE OF INSTRUMENT			DATE OF RECORD			LOCATION OF PROPERTY OR OTHER DESCRIPTION	KIND OF INST.	BOOK	PAGE
						Month	Day	Year	Hr. M.	Month	Day	Year	Month	Day	Year				
	Kitchener	Hettie M.	et al.		Mr. D. Johnson	Oct	4	1966	4:30	Dec	4	1966	Oct	5	1966	50 acres in 26th Land District	WD	111	296-8
	"	Thomas E.			Four County Bank	Dec	11	1968	am	Dec	7	1968	Dec	11	1968	Tract - 23rd Land Dist.	WD	116	136
	"	Neil P.			Federal Land Bank of Columbia	July	16	1969	am	June	30	1969	July	16	1969	Tract - 23rd Land Dist.	WD	117	137
	"	Neil P.			Central Georgia production credit	July	16	1969	am	July	16	1969	July	16	1969	Tract - 23rd Land Dist.	WD	117	137
	"	W. L.			Madon Bank	Sept	13	1969	am	Sept	8	1969	Sept	13	1969	Tract - 23rd Land Dist.	WD	118	138
	"	Mr. Bulah F.		J D	Newton Anderson	July	7	1970	am	May	16	1970	July	7	1970	67.30 acres 331st dist 2nd	gcb	120	270-80
	"	Margaret			Lucille Kitchener	May	24	1971	noon	May	24	1971	May	24	1971	4000 in 2000000	WD	122	369
	"	Lucille			Locke construction co.	Nov	9	1971	am	Oct	27	1971	Nov	9	1971	Tract - 23rd Land Dist.	WD	123	498-501
	"	Neil P.			Central Georgia production credit	Apr	19	1972	am	Apr	11	1972	Apr	19	1972	Tract - 23rd Land Dist.	WD	124	499
	"	Thomas E.			Federal Land Bank of Columbia	July	14	1972	am	July	5	1972	July	14	1972	3 Tracts 23rd Land Dist	SD	125	490-492
	"	Robert L.			Georgia Power Co.	Apr	25	1973	am	Apr	18	1973	Apr	25	1973	Right-of-Way High Hill	WD	127	633-705
	"	Neil P. et al			L.D. Colgood	Sept	24	1973	pm	Aug	-	1973	Sept	24	1973	56.05 acres; 23rd Land Dist. Multitrad	WD	128	706
	"	W. L.			Georgia Bank & Trust Co.	Feb	13	1974	am	Feb	8	1974	Feb	13	1974	Tract - 23rd Land Dist.	WD	130	143-144
	"	Neil P.			Central Georgia Production Credit Assoc.	Apr	26	1975	am	Apr	22	1975	Apr	26	1975	Tract - 23rd Land Dist.	WD	134	30
	"	W. L.			Butler Supply Co. Inc.	May	14	1975	am	May	13	1975	May	14	1975	Tract - 23rd Land Dist.	WD	134	143-144
	"	Neil P.			Southwestern Exploration & Production Co.	Apr	5	1975	am	May	10	1975	Apr	5	1975	Tract - 23rd Land Dist.	WD	134	296-298
	"	W. L.			Mrs. Janice Kitchener	Nov	14	1975	am	Oct	13	1975	Nov	14	1975	2 acres - 331 (Ranch) 2nd D.	gcb	135	719

Filing Docket and General Index to Realty Deeds and Mortgages — GRANTORS

(11)

COTT FAMILY NAME INDEX No. 1-Split
Copyright 1983 A122559

Open at Proper Tab according to First Letter or Letters of Name and refer to Buff Sub-Index sheet for page reference.

REG. U. S. PAT. OFFICE *Chem-Cott* County Indexes Since 1888
An Identifying Trade Mark

GRANTORS FAMILY NAMES	GIVEN NAMES ABCDEFGHIJ	GIVEN NAMES KLMNO	GIVEN NAMES PQRSTUWXYZ	GRANTEES	DATE OF FILING				DATE OF INSTRUMENT			DATE OF RECORD			LOCATION OF PROPERTY OR OTHER DESCRIPTION	KIND OF INST.	BOOK	PAGE
					Month	Day	Year	Hr. M.	Month	Day	Year	Month	Day	Year				
Kitchens	Garry C.	et al		Algy Vernon Mc Kee	April	5	1976	am	Mar	4	1976	Apr.	5	1976	Divided property	Deed	138	604-8
"	Genevieve C.	et al		" " "	"	"	"	"	"	"	"	"	"	"	"	"	"	"
"	Garry C.	et al		First National Bank of New Jersey, Trustee	Apr.	5	1976	am	Mar	5	1976	Apr.	5	1976	Divided property	Deed	138	609-15
"	Genevieve C.	et al		" " " "	"	"	"	"	"	"	"	"	"	"	"	"	"	"
"	Garry C.	et al		First National Bank of New Jersey, Trustee	May	26	1976	am	Mar	5	1976	May	26	1976	Divided property	Deed	139	256- 263
"	Genevieve C.	et al		" " " "	"	"	"	"	"	"	"	"	"	"	"	"	"	"
"	Lewis S.	et al		Rosa M. Garrett	Oct.	19	1976	am	Oct.	16	1976	Oct.	19	1976	Lat - Holiday fees	WD	140	617- 618
"	Dessie M.	et al		" " "	"	"	"	"	"	"	"	"	"	"	"	"	"	"
"	(J.E.) Thomas E.			Central Georgia Producers Credit Association	Nov.	10	1976	PM	Nov.	29	1976	Nov.	10	1976	South Georgia Producers Credit Association	WD	141	358- 359
"	Neil P.			The Federal Land Bank of Columbia	Feb.	15	1977	PM	Feb.	3	1977	Feb.	15	1977	90.5 acres - 23 rd Land Dist.	WD	142	37
"	Michael B.			Beacon Electric Memberships Corp.	June	6	1977	PM	May	9	1977	June	6	1977	Right of way	WD	143	143- 303
"	Michael et al			The Gordon Bank	June	24	1977	AM	June	23	1977	June	24	1977	1.79 acres - 27 th Land Dist.	DPS	143	305
"	Sheila et al			" " "	"	"	"	"	"	"	"	"	"	"	"	"	"	"
"	Thomas E.			Small Business Admin. et al	Jan.	9	1978	am	Nov.	22	1977	Jan.	9	1978	Tracts in Wilkeson & Twiggs County	DPS	145	461- 464
"	Neil P.			Addie Joyce P. Kitchens	Apr.	3	1978	am	Feb.	-	1978	Apr.	3	1978	90.5 acres - 23 rd Land Dist.	WD	146	280- 281
"	" "			Patricia R. Kitchens et al	"	"	"	"	"	"	"	"	"	"	"	"	"	"
"	Garry C.	per trustee		Newton Anderson	Aug	1	1978	PM	July	31	1978	Aug	1	1978	Turkey Creek 1017.75 acres - 22 nd Land Dist. 353	WD	147	533

Filing Docket and General Index to Realty Deeds and Mortgages — GRANTORS

REG. U. S. PAT. OFFICE *Chambers* County Indexes Since 1888 An Identifying Trade Mark

Open at Proper Tab according to First Letter or Letters of Name and refer to Buff Sub-Index sheet for page reference.

COTT FAMILY NAME INDEX No. 1-SPLIT © 1988 Made By The Cott Index Company, Columbus, Ohio Mfg. Cott Patent Index Systems (11)

GRANTORS FAMILY NAMES	GIVEN NAMES ABCDEFGH	GIVEN NAMES IJKLMNO	GIVEN NAMES PQRSTUVWXYZ	GRANTEES	DATE OF FILING				DATE OF INSTRUMENT			DATE OF RECORD			LOCATION OF PROPERTY OR OTHER DESCRIPTION	KIND OF INST.	BOOK	PAGE
					Month	Day	Year	Hr. M.	Month	Day	Year	Month	Day	Year				
Kitchens		Triney H.		Thomas E. Kitchens O'Connell Electric Membership Corp	June	21	1983	11 am	June	20	1983	June	27	1983	2.01 acres - 23 rd Land Dist	WD	165	35
"		Michael K.		Membership Corp	Aug	8	1983	10:15 am	June	27	1983	Aug	12	1983	Right of way	Ease- ment	165	438
"		James F. + Ethel B.		James E. Bennett	Sept	9	1983	3:30 pm	Sept	6	1983	Sept	15	1983	Tracts A+B + 50' wide Roadway	WD	166	53
"		Beverly A.		William H. Matthews Deconee Electric Membership Corp	Oct	16	1984	9 am	Oct	12	1984	Oct	19	1984	331 st Elm St Tracts A+B + 50' wide Roadway	WD	168	39- 54/113
"		John D.		Membership Corp	Apr	16	1985	1 pm	Apr	8	1985	Apr	17	1985	Right of way	Ease- ment	171	795
"		Randy + Linda		Brenda + Gerry Don Driffin	June	6	1985	9 am	May	31	1985	June	6	1985	tract - City of Gordon	D		230
"		J. E.		Commodity Credit Corp	July	25	1985	3:30 pm				July	2		Crops 1 mi SE of Allenburg	FS	85	504
"		John D. + Deborah M.		Wilkinson County Park	Sept	3	1986	3:55 pm	Sept	5	1986	Sept	8	1986	1.24 acres - 353 rd Elm St	D 30	176	673- 695
"		Randy + Linda		Brenda + Gerry Don Driffin	May	1	1987	3 pm	May	31	1985	May	4	1987	tract - City of Gordon	WD	180	41- 42
"		John D.		Deconee E. M. C.	Aug	12	1988	1:20 pm	Aug	1	1988	Aug	16	1988	Right of way	Ease- ment	185	186- 188
"		Danny Ray + Verita Angela		V. R. Watson	Feb	24	1989	3:10 pm	Feb	24	1989	Mar	17	1989	5.92 acres - 84 th 44; 6 th 8 th	D 30	188	204- 207
"		Robert G. + Bessie K.		William C. Kitchens Benson Finance Co.	July	31	1989	11:55 am	July	25	1989	July	31	1989	Tracts #1-15, Sec 8, Tract B	WD	190	1505 456- 457
"		Randy + Linda		1 st Crest Finance Co.	Nov	20	1989	9 am	Nov	13	1989	Nov	22	1989	Lot - City of Gordon	D 30	192	123- 124
"		Betty M. et al		W. Stephen Nostrick	Apr	11	1990	9:10 am	Mar	22	1990	Apr	16	1990	Tract #7-50, Sec 1	WD	194	23- 26

Filing Docket and General Index to Realty Deeds and Mortgages—GRANTORS

Refer to SUB-INDEX in front portion of Book for Alphabetical Arrangement and Page Reference to Names in this Index

Cott Patented Index Systems.
Manufactured by Geo. D. Barnard Sta. Co., St. Louis, Mo.

13

O	GRANTORS FAMILY NAMES	GIVEN NAMES ABCDEFGHIH	GIVEN NAMES IJKLMNO	GIVEN NAMES PQRSTUVWXYZ	GRANTEES	DATE OF FILING				DATE OF INSTRUMENT			DATE OF RECORD			LOCATION OF PROPERTY OR OTHER DESCRIPTION	KIND OF INST'MT	BOOK	PAGE
						MONTH	DAY	YEAR	HR. M.	MONTH	DAY	YEAR	MONTH	DAY	YEAR				
	King,				Herring + Steroll											Deed	F	230	
	"				R. L. Storey											"	E	777	
	"				J. L. Braman											"	B	109	
	"				G. A. Hardie											"	B	582	
	"				Sarah L. Raines											"	A	341	
	"				Solomon Ward											"	A	557	
	"				C. G. Wilson											"	C	213	
	"				Richard Storey											"	Q	221	
	"				Adam Williamson											"	A	322	
	"				Samuel King											"	A	323	
	"				B. J. Adams + Co.					Feb. 2	1898	Feb. 8	1898			"	R	17526	
	"				W. E. Arnold					Dec. 15	1897	Dec. 15	1897			"	R	367	
	"				Wm. A. Johnson					Jan. 18	1894	Apr. 17	1894			"	O	50	
	"				Ellen P. King					Aug. 13	1894	Sept. 15	1894			"	N	236-7	
	"				W. A. Davis + Co.					Feb. 18	1897	Feb. 23	1897			"	P	426-7	
	"				A. F. Parrott					Feb. 5	1897	May 1	1897			"	Q	674-5	

Allenote
 N/ 236/37-38
 P/ 426-7
 Q 674-5

Filing Docket and General Index to Realty Deeds and Mortgages—GRANTORS

13

Refer to SUB-INDEX in front portion of Book for Alphabetical Arrangement and Page Reference to Names in this Index

Cott Patented Index Systems.
Manufactured by Geo. D. Barnard Sta. Co., St. Louis, Mo.

GRANTORS FAMILY NAMES	GIVEN NAMES ABCDEFGHIJ	GIVEN NAMES JKLMNO	GIVEN NAMES PQRSTUVWXYZ	GRANTEES	DATE OF FILING				DATE OF INSTRUMENT			DATE OF RECORD			LOCATION OF PROPERTY OR OTHER DESCRIPTION	KIND OF INST'MT	BOOK	PAGE
					MONTH	DAY	YEAR	HR. M.	MONTH	DAY	YEAR	MONTH	DAY	YEAR				
King,	Mrs. S. B.			W. J. Butler					Nov.	22	1897	Nov.	25	1897	Deed	R	10	
"	Sarah B. + Wyatt		Allen	Ira E. Dupree					Nov.	26	1894	May	10	1895	"	O	44A-5	
"	H. J.			C. L. Baum					Oct.	9	1895	Oct.	18	1895	"	N	551	
"	J. J.			A. W. Ard					Jan.	21	1896	Apr.	14	1896	"	P	194-5	
"	E. A.			G. C. Hall					Feb.	8	1907	Feb.	11	1907	"	Y	117	
"		Wesley		W. E. Arnold					Dec.	22	1902	Dec.	23	1902	"	V	49	
"	Mrs. S. B.			Mrs. Ellicmae Allen					Jan.	5	1905	Jan.	23	1905	"	V	116	
"	E. A.			W. J. Porter					Nov.	25	1903	Apr.	19	1905	"	Y	19	
"		W. L.		Ira B. Stinson					Feb.	2	1904	May	18	1905	"	V	124	
"		Ira S.		Trustees of Ball's Church					Oct.	25	1901	Dec.	6	1901	"	X	1	
"	E. A.			F. E. Johnston					Nov.	9	1908	Nov.	25	1907	Nov.	10	1908	
"	F. Leila			J. Marwin Hall					Jan.	28	1909	Dec.	18	1908	Jan.	29	1909	
"	F. Leila			Mrs. Alma Hall Fink					Jan.	28	1909	Dec.	18	1908	Jan.	29	1909	
"	F. Leila			Cora E. Hall					Jan.	28	1909	Dec.	18	1908	Jan.	29	1909	
"	F. Leila			Permelia E. Hall					Jan.	28	1909	Dec.	18	1908	Jan.	29	1909	
"	F. Leila			Ethel Hall					Jan.	28	1909	Dec.	18	1908	Jan.	29	1909	

Filing Docket and General Index to Realty Deeds and Mortgages—GRANTORS

Refer to SUB-INDEX in front portion of Book for Alphabetical Arrangement and Page Reference to Names in this Index

Cott Patented Index Systems.
Manufactured by Geo. D. Barnard Sta. Co., St. Louis, Mo.

GRANTORS FAMILY NAMES	GIVEN NAMES ABCDEFGHIJ	GIVEN NAMES KLMNOP	GIVEN NAMES QRSTUVWXYZ	GRANTEES	DATE OF FILING				DATE OF INSTRUMENT			DATE OF RECORD			LOCATION OF PROPERTY OR OTHER DESCRIPTION	KIND OF INST'MT	BOOK	PAGE
					MONTH	DAY	YEAR	HR. M.	MONTH	DAY	YEAR	MONTH	DAY	YEAR				
King	Ira Jr.			Twigg County Bank	Feb	27	1922	A.M.	Feb	25	1922	Feb	27	1922	100 acres Irwinton Dist <i>Satisfied Feb. 11th, 1925 (A.S.B.)</i>	D.S.D.	38	98-
"	Miss Ellen P.			W.M. McElrath	"	21	"	P.M.	"	21	"	Feb	1	"	161 3rd Dist. Timber on 100 acres Lots 150 &	Lease	39	78
"	Miss Ellen P.			Miss Ellen King	"	"	"	"	Jan	-	"	"	"	"	100 acres Lots 150-161 3rd Dist.	W.P.D.	39	78
"	Miss Ellen			Ivey Justice	Jul	5	"	A.M.	June	26	"	Jul	12	"	Release to sell timber	Release	39	145
"	Ira Jr.			Whitaker Lumber Co.	Feb	12	1923	"	Feb	10	1923	Feb	"	1923	95.68 acres part of Ware place	W.D.	40	146
"	Ira Jr.			Farmers & Merchants Bank	Mch	6	"	"	Mch	3	"	Mch	6	"	Satisfied June 12th 1925 (A.S.B.) 160 acres Bethel Dist.	B.S.	38	384
"	Miss Ellen			L.H. Walters	"	17	"	P.M.	Feb	9	1922	"	19	"	3rd Dist. One Hundred acres Lots 150 & 161	B.T.	39	275-
"	Ira Jr.			Whitaker Lumber Co.	Apr	13	"	A.M.	Apr	"	1923	Apr	21	"	Pine Timber 160 acres Bethel Dist.	Lease	39	286
"	Ira Jr.			Twigg County Bank	May	28	"	"	May	26	"	May	28	"	Satisfied June 12th 1925 (A.S.B.) 100 acres Bulloch Place also chat-	D.P.S.	38	447
"	W.L.			J.E. Butler	"	7	1924	"	Apr	15	1924	"	9	1924	Timber on 202½ acres Irwinton Dist.	Lease	39	415
"	Miss Ellen P.			Irwinton Bank	Nov	10	"	P.M.	Oct	23	"	Nov	11	"	Satisfied Jan. 13th 1925 (A.S.B.) Old Beall Store House Irwinton	Mtg	35	232
"	Ira Jr.			W.T. Wall	Jan	9	1925	A.M.	Jan	3	1925	Jan	10	1925	Satisfied Feb. 4th 1926 (A.S.B.) 617 acres Bethel Dist.	D.S.D.	44	118
"	Ira S. Jr.			Twigg County Bank	"	"	"	"	"	7	"	"	"	"	Satisfied Feb. 4th 1926 (A.S.B.) 617 acres Bethel Dist. 2nd lien	D.P.S.	39	496-
"	Mrs. Sallie			Bank of Danville	Mch	10	"	"	Feb	28	"	Mch	11	"	22nd Dist. 202½ acres, Two counties Lot 271	D.S.D.	44	164
"	Ira Jr.			J.E. Butler	May	12	"	"	May	7	1924	May	12	1925	Timber on 160 acres Bullock Place	Lease	39	541
"	D.L.			Twigg County Bank	"	28	"	"	"	27	1925	Jun	1	"	Will Plummers D.P.S. <i>Allenok</i> 44/243	Transfer	44	243

Filing Docket and General Index to Realty Deeds and Mortgages—GRANTORS

13

Refer to SUB-INDEX in front portion of Book for Alphabetical Arrangement and Page Reference to Names in this Index

Cott Patented Index Systems.
Manufactured by Geo. D. Barnard Sta. Co., St. Louis, Mo

GRANTORS FAMILY NAMES	GIVEN NAMES ABCDEFGHIJ	GIVEN NAMES JKLMNO	GIVEN NAMES PQRSTUVWXYZ	GRANTEES	DATE OF FILING				DATE OF INSTRUMENT			DATE OF RECORD			LOCATION OF PROPERTY OR OTHER DESCRIPTION	KIND OF INST'MT	BOOK	PAGE
					MONTH	DAY	YEAR	HR. M.	MONTH	DAY	YEAR	MONTH	DAY	YEAR				
King	Choicey et al			J.F. Miller	May	28	1925	P.M. 2	-	-	-	Jun	2	1925	155 acres 4th Dist.	O.C.	39	551
"	Lizzie et al			Wilson Upshaw	Jun	11	"	"	Aug	19	1896	Jun	11	"	9 acres 5th Dist. John Farmer Place	W.D.	39	555
"	Ira Jr.			W.M. Whitehurst	July	24	"	"	May	30	1925	Jul	25	"	Satisfied Dec. 15th 1925 (A.S.B.) 160 acres Irwinton Dist.	Mtg.	44	274
"	Sam			Bank of Danville	Nov	23	"	A.M. 8	Oct	2	"	Nov	23	"	22 1/12 acres in 2 counties	D.S.D.	44	354
"	Mrs. J.J.			Sam King	"	"	"	"	"	"	"	"	"	"	" " " " " "	W.D.	31	265
"	Ira Jr.			Farmers & Merchants Bank	Dec	15	"	"	Dec	14	"	Dec	15	"	<i>Satisfied Feb. 11th 1929 (A.S.B.)</i> 160 acres Irwinton Dist.	D.S.D.	44	371
"	Miss Ellen			J.T. Lord Jr.	Jan	11	1926	"	Mch	8	1923	Jan	12	1926	100 acres Lot 150, 161 3rd Dist.	O.C.	41	37
"	Julia Beall et al			Ira S. King Jr.	"	19	"	"	Jan	1	1920	"	19	"	392 acres Wesley King Place 26 Dist.	B.T.	41	38-
"	Vance et al			" " " "	"	"	"	"	"	"	"	"	"	"	" " " " " " " "	B.T.	41	38-
"	Cosby et al			" " " "	"	"	"	"	"	"	"	"	"	"	" " " " " " " "	B.T.	41	380
"	Wesley et al			" " " "	"	"	"	"	"	"	"	"	"	"	" " " " " " " "	B.T.	41	38-
"	Ira Jr.			Twiggs County Bank	Feb.	4	"	"	Feb	2	1926	Feb	4	"	<i>Satisfied Feb. 11th 1929 (A.S.B.)</i> Divers. tracts 717 acres	D.S.D.	44	411-
"	Ira Jr.			Jeffries-McElrath Mfg. Company	Apr	23	"	"	Jan	20	"	Apr	23	"	Timber on 200 acres Lot 141 26 Dist.	Lease	41	86
"	J.W. et al			Ira S. King Jr.	"	"	"	"	Mch	16	"	"	"	"	" " " " " " " "	Release	41	86
"	Cosby et al			" " " "	"	"	"	"	"	"	"	"	"	"	" " " " " " " "	"	41	86
"	Vance et al			" " " "	"	"	"	"	"	"	"	"	"	"	" " " " " " " "	"	41	86
"	Ira Jr.			<i>Farmers & Merchants BK</i>	Dec	3	"	" 2	Dec	2	"	Dec	7	"	<i>Satisfied Feb. 11th 1929 (A.S.B.)</i> Divers. tracts	D.S.D.	41	196-7

Filing Docket and General Index to Realty Deeds and Mortgages—GRANTORS

13

Refer to SUB-INDEX in front portion of Book for Alphabetical Arrangement and Page Reference to Names in this Index

Cott Patented Index Systems.
Manufactured by Geo. D. Barnard Sta. Co., St. Louis, Mo

GRANTORS FAMILY NAMES	GIVEN NAMES ABCDEFGHIJ	GIVEN NAMES KLMNO	GIVEN NAMES PQRSTUVWXYZ	GRANTEES	DATE OF FILING				DATE OF INSTRUMENT			DATE OF RECORD			LOCATION OF PROPERTY OR OTHER DESCRIPTION	KIND OF INST'MT	BOOK	PAGE
					MONTH	DAY	YEAR	HR. M.	MONTH	DAY	YEAR	MONTH	DAY	YEAR				
King	Ma et al			E. R. King	Apr	4	1929	2 8 a.m.	June	-	1928	Apr	15	1929	52 acres, 17 acres, Lake 142, 175, 26th Dist.	Quit Claim	41	527
"	William L. et al			" " "	"	"	"	"	"	"	"	"	"	"	"	Quit Claim	41	527
"	Alex S. et al			" " "	"	"	"	"	"	"	"	"	"	"	"	Quit Claim	41	527
"	P. C. et al			" " "	"	"	"	"	"	"	"	"	"	"	"	Quit Claim	41	527
"	J. W. et al			" " "	"	"	"	"	30	"	"	"	"	"	"	Quit Claim	41	527-8
"	Wance et al			" " "	"	"	"	"	"	"	"	"	"	"	"	Quit Claim	41	527-8
"	Cashy et al			" " "	"	"	"	"	"	"	"	"	"	"	"	Quit Claim	41	527-8
"	Mutton et al			" " "	"	"	"	"	"	-	1928	"	"	"	"	Quit Claim	41	529
"	Amson B. et al			" " "	"	"	"	"	"	"	"	"	"	"	"	Quit Claim	41	529
"	E. R.			Jeffrey M. Elbrath & Co.	"	14	"	8 a.m.	Apr	9	1929	"	14	"	Timber on 60 acres, Bethel Dist.	Lease	41	532
"	Ma			W. F. Wall	Mar	28	1930	2 p.m.	Mar	28	1930	Mar	29	1930	Actual 4/22/31 (a.s.b.) at Bethel Dist. Council Bluffs	S.P.D.	47	178
"	Ma			Central Cotton Oil Co.	July	14	"	8 a.m.	July	12	"	July	15	"	617 " Bethel Dist.	Quit	49	416
"	Mr Sallie B.			Abnorton Baptist Church	Oct	13	"	2 p.m.	Oct	8	"	Oct	13	"	Lake 15+14, Patrick survey, allentons	W.D.	31	314
"	Ma			Mr W. F. Wall	Feb	4	1931	8 a.m.	Jan	13	1931	Feb	5	1931	Actual 4/22/31 (a.s.b.) at Bethel Dist. Council Bluffs	W.D.	49	498-9
"	J. W. et al			Ma S. King Jr.	"	"	"	"	Oct	23	1930	"	13	"	392 1/2 acres, " "	W.D.	50	171
"	Cashy et al			" " "	"	"	"	"	"	"	"	"	"	"	"	W.D.	50	171
"	Wance et al			" " "	"	"	"	"	"	"	"	"	"	"	"	W.D.	50	171

Filing Docket and General Index to Realty Deeds and Mortgages—GRANTORS

Cott Patented Index Systems.
Manufactured by Geo. D. Barnard Sta. Co., St. Louis, Mo.

Refer to SUB-INDEX in front portion of Book for Alphabetical Arrangement and Page Reference to Names in this Index

GRANTORS FAMILY NAMES	GIVEN NAMES ABCDEFGH	GIVEN NAMES IJKLMNO	GIVEN NAMES PQRSTUVWXYZ	GRANTEES	DATE OF FILING				DATE OF INSTRUMENT			DATE OF RECORD			LOCATION OF PROPERTY OR OTHER DESCRIPTION	KIND OF INST'MT	BOOK	PAGE
					MONTH	DAY	YEAR	HR. M.	MONTH	DAY	YEAR	MONTH	DAY	YEAR				
King	Ira			Louis Benchina	Feb	11	1931	8 2.p.m.	Feb	7	1931	Feb	14	1931	10 ac in tract + timber 50 acres, On the Dist Lease		50	173-4
"	Ira			E. B. Wall Meter Co.	"	"	"	"	Jan	24	"	"	"	"	Entrty of land Dec. 30. 1933 (cont'd)			
"	Ira			Mrs W. F. Wall	Apr	22	"	"	Mar	26	"	Apr	22	"	Entrty of tract Dec. 9th 1933 (cont'd)			
"	Ira			Mrs W. F. Wall	"	"	"	"	"	24	"	"	23	"	Entrty of tract Dec. 18. 1934 (cont'd)			
"	D. L.			Kingman + Cornette stable	May	7	"	"	Apr	14	"	May	7	"	one mare mule	7-9-	49	614
"	Mrs S. B.			S. M. King	Nov.	2	1933	9 a.m.	Oct.	18	1933	Nov.	2	1933	House & Lot in Allentown	W-D	46	416
"	E. R.			Ira S. King Jr.	Dec	27	"	2 p.m.	Apr	26	1929	Dec	30	"	17 acre Land 26th land dist.	J.C.O.	50	524
"	Mrs. Ellen P.			Andrew Underwood	Jan	10	1910	2Pm	Apr	24	1909	Feb	11	1910		Deed	V	287
"	C. E. A. J. & J. E.			Ira S. King jr.	Feb.	20	1911	8am	Dec	22	1905	Feb	20	1911		"	13	499
"	I. S.			E. R. King	Mar	13	1912	2Pm	Feb.	20	1912	Mar	14	1912		"	13	590
"	Ira jr.			Ira S. King Sr.	Apr	6	1914	9am	Aug	2	1912	Apr	10	1914		"	75	358
"				Viola R. E. Evans + O. M. Hall	Nov.	7	1911	2Pm	Nov	4	1914	Nov	7	1914		"	23	126
"				Vance J. S. McCullar	Jan	9	1915	2Pm	Jan	2	1915	Jan	9	1915		"	22	515-6
"	F. Lilla			W. L. Pennington	May	9	1916	9am	Mar	1	1916	May	9	1916		"	29	61
"				Eric King Bell	May	6	1918	2Pm	Nov	19	1917	May	6	1918		"	29	313
"	Ira S.			Whitaker Lumber Co.	Sept	3	1919	2Pm	Sept	2	1919	Sept	3	1919		"	33	433

See note
29/313
33/433

Filing Docket and General Index to Realty Deeds and Mortgages—GRANTORS

(13)

Refer to SUB-INDEX in front portion of Book for Alphabetical Arrangement and Page Reference to Names in this Index

Cott Patented Index Systems.
Manufactured by Geo. D. Barnard Sta. Co., St. Louis, Mo.

GRANTORS FAMILY NAMES	GIVEN NAMES ABCDEFGHIH	GIVEN NAMES IJKLMNO	GIVEN NAMES PQRSTUVWXYZ	GRANTEES	DATE OF FILING				DATE OF INSTRUMENT			DATE OF RECORD			LOCATION OF PROPERTY OR OTHER DESCRIPTION	KIND OF INST'MT	BOOK	PAGE
					MONTH	DAY	YEAR	HR. M.	MONTH	DAY	YEAR	MONTH	DAY	YEAR				
King ✓		I. S. Jr.		Trustees of Bible Church	Jan	6	1920	2 P.M.	Aug	13	1919	Jan	6	1920	Deed	34	61-2	
" ✓		Ira S.		Whitaker Lumber Co.	Jan	15	1920	8 AM	Jan	10	1920	Jan	15	1920	"	29	453	
" ✓	E. A.			Mrs. R. Thompson	May	22	1920	2 P.M.	Feb	4	1910	May	22	1920	"	31	232	
"		Wesley		Wesley King								Dec.	8	1871	Homestead Per. Platte.	H.S.	2	189-90
"	H. M.			Mrs. Donnie Smith	Mar.	29	1934	9 A.M.	Mar.	7	1934	Mar	29	1934	Lots in Danville,	W.D.	50	605
"	J. J. Sr.			J. J. King Jr. et al	May	27	1935	"	May	24	1935	May	28	1935	(201.40) Area in 5th Land Dist	W.D.	52	246
"	J. J. Sr.			Anna May King Knight	May	27	1935	"	"	"	"	"	"	"	"	"	"	"
"	J. J. Sr.			J. J. King Jr. et al	"	"	"	"	May	24	"	"	"	"	(6.62) Area in 5th Land Dist	"	"	246-7
"	J. J. Sr.			Anna May King Knight et al	"	"	"	"	"	"	"	"	"	"	"	"	"	"
"	Ira et al			Dewitt Butler	Oct.	26	"	2 P.M.	Not given			Oct	26	1935	(50 5/8) Area Land in 5th Land Dist	W.D.	"	303
"	Dame			J. O. Bloodworth	Jan	16	1936	9 AM	Jan	8	1926	Jan	17	1936	62 1/4 Area Land in 5th Land Dist	W.D.	52	353
"	Ira.			Mrs. W. J. Wall	Apr.	6	"	2 P.M.	Feb	31	"	Apr	8	"	4 Acres of land in 5th Land Dist	W.D.	52	388-9
"	Ira.			Rockingham County Bank	June	26	"	4:15 P.M.	June	26	1936	June	27	1936	Deed of land in 5th Land Dist	W.D.	52	381
"	F. Latta et al			J. Marvin Hall	Dec.	28	"	P.M.	Nov	25	1936	Dec	21	"	12.15 Area Land in 2nd Dist	W.D.	52	581-2
"	Ira.			W. R. King	Jan	27	1937	9 AM	Jan	22	1937	Jan	27	1937	Deed of land in 5th Land Dist	W.D.	52	526
"	W. R.			Ira King	Jan	29	"	3 P.M.	"	22	"	"	29	"	"	"	52	527

Filing Docket and General Index to Realty Deeds and Mortgages—GRANTORS

Cott Patented Index Systems.

Manufactured by Geo. D. Barnard Sta. Co., St. Louis, Mo.

Refer to SUB-INDEX in front portion of Book for Alphabetical Arrangement and Page Reference to Names in this Index

(13)

GRANTORS FAMILY NAMES	GIVEN NAMES ABCDEFGHIJ	GIVEN NAMES JKLMNO	GIVEN NAMES PQRSTUVWXYZ	GRANTEES	DATE OF FILING				DATE OF INSTRUMENT			DATE OF RECORD			LOCATION OF PROPERTY OR OTHER DESCRIPTION	KIND OF INST'MT	BOOK	PAGE
					MONTH	DAY	YEAR	HR. M.	MONTH	DAY	YEAR	MONTH	DAY	YEAR				
King	Miss Ellen			R.W. Culppe, Union Bgg Kings	May	4	1937	9 A.M.	May	4	1937	May	4	1937	80A. in Hth land dist.	Limb Ded	52	568
"	Dea			Wilkinson County Bnd	June	24	"	"	June	23	"	June	24	"	Interest in land Oct 15, 1937 (W.C.) Clerk			
"	Miss Ellen			State Highway Board of Ga	Sept	8	"	"	Not given	Sept	9	"	"	"	0.16 acre land Right of Way	W.D	60	400
"	Miss Ellen et al			"	Oct	29	"	"	"	Oct	29	"	"	"	0.34 acre	W.D	60	414
"	Miss Ellen et al			"	"	29	"	"	"	"	"	"	"	"	0.16	W.D	60	417
"	J.M. et al			Mrs. W.C. Adams	Sept	26	1938	10 A.M.	Feb	23	1937	Sept	26	1938	104 7/8 acre land in Ramon A. Williams	Geo	57	280
"	Sam et al			Mrs P.D. Payne	Nov.	15	1939	9 A.M.	Oct	9	1939	Nov	18	1939	185' acre land in 22nd land at	Geo	57	436
"	Miss Ellen			State Highway Board of Ga	June	4	1940	2 P.M.	May	24	1940	June	5	1940	0.006 Right of Way	W.D	62	332
"	Miss Ellen et al			"	"	4	"	3	"	16	"	"	7	"	Slope Easement	Agard	57	546
"	E.R. et al			Dea King	Dec	13	"	5 P.M.	Feb		1934	Dec	16	"	470 1/2 acre land in 26th land at	W.D	67	1819
"	P.C. et al			Dea S King	"	"	"	"	"	"	"	"	"	"	"	"	"	"
"	A.S. et al			"	"	"	"	"	"	"	"	"	"	"	"	"	"	"
"	H.L. et al			"	"	"	"	"	"	"	"	"	"	"	"	"	"	"
"	Miss Ellen			John F. Porter et al	Feb	1	1941	2:15 P.M.	Dec	31	1940	Feb	1	1941	1/2 interest in 17. acre land in Denton	Ded.	67	66
"	Mrs. Ellen			Maggie Wood Porter	"	"	"	"	"	"	"	"	"	"	"	"	"	"
"	Miss Ellen			State Highway Board of Ga	July	28	"	10 A.M.	June	11	1941	Aug	4	1941	0.315' acre land Right of Way	W.D	69	587

See note
69/484

Filing Docket and General Index to Realty Deeds and Mortgages—GRANTORS

Cott Patented Index Systems.
Manufactured by Geo. D. Barnard Sta. Co., St. Louis, Mo.

(13)

Refer to SUB-INDEX in front portion of Book for Alphabetical Arrangement and Page Reference to Names in this Index

GRANTORS FAMILY NAMES	GIVEN NAMES ABCDEFGHIJ	GIVEN NAMES IJKLMNO	GIVEN NAMES PQRSTUVWXYZ	GRANTEES	DATE OF FILING				DATE OF INSTRUMENT			DATE OF RECORD			LOCATION OF PROPERTY OR OTHER DESCRIPTION	KIND OF INST'MT	BOOK	PAGE
					MONTH	DAY	YEAR	HR. M.	MONTH	DAY	YEAR	MONTH	DAY	YEAR				
King	Miss Ellen			State Highway Bridge	Oct	12	1941	4:11 PM	Oct	12	1941	Oct	12	1941	0.010 Acre Land Right of Way	WD	69	422
King	Sam			Mrs W.C. Adams	..	22	..	9 AM	Mar	2	1937	Oct	22	..	2 Acre Land in Allenton Ga	..	61	580
"	Sam			Mrs W.C. Adams	170.28 Acre Land in Liberty Co Ga	..	"	581
"	Ira			B. Sherman Parks	Nov	4	..	1:30 AM	Apr	23	1941	Nov	4	1941	4.26 acres in Wilkeson Co	agmt	67	221
"	Ira			W. Hughes	..	8	..	2 PM	Nov	3	8	..	3 Acre Land Swinton Ga	WD	67	222-B
"	Sam			A. W. Daughtry	Dec	4	..	2 AM	Dec	3	1941	Dec	4	1941	2 Acre Land in Allenton Ga.	Liens	67	234
"	Sam et al			W.M. Allen	Jan	22	1942	4 PM	Nov	29	1941	Jan	22	1942	5 Acre Land Liberty Co Ga	WD	67	256
"	Sam et al			Mrs H. K. Johnson	April	7	..	9 AM	Jan	24	1942	April	7	1942	1 Acre Land .. Allenton Ga	..	67	286
"	Ira et al			Lee Pennington	Feb	13	1943	9 AM	Feb	11	1943	Feb	13	1943	of Mrs J. H. West Swinton Ga	Deeds	67	436
"	Viola			E. Lina Napier Co.	Aug	4	1944	..	Aug	1	1944	Aug	4	1944	Lot of Land in Ravah Ga	Deeds	74	164
"	Ger. M. et al			John F. Porter	Jan	6	1945	2 PM	Jan	6	1945	Jan	8	1945	80 Acre Land, 4th Land Swinton Ga	WD	74	263-X
"	Sally et al			J. E. Everett	June	20	1945	6 PM	June	20	1945	June	21	1945	2 Acre Land Swinton Ga	WD	74	264
"	Hayward et al			J. E. Everett	"	"	"	"	"	"	"	"	"	"	"	"	"	"
"	S. B. et al			E. J. Davidson	July	11	..	9 AM	July	23	1896	July	11	..	1/2 Acre Land in Allenton	..	74	362
"	Mrs Ira			E. E. Miller	May	4	1946	10 AM	Apr	27	1946	May	4	1946	2/3 interest in 320 Acre Land 327 Ga	WD	74	583
"	J. J.			L. D. Hornsby	Aug	10	..	2 PM	Aug	9	..	Aug	10	..	160 Acre Land 5th Land Ga	..	77	64-5

Filing Docket and General Index to Realty Deeds and Mortgages—GRANTORS

Refer to SUB-INDEX in front portion of Book for Alphabetical Arrangement and Page Reference to Names in this Index.

Cott Patented Index Systems.
Manufactured by Geo. D. Barnard Sta. Co., St. Louis, Mo.

(13)

GRANTORS FAMILY NAMES	GIVEN NAMES A B C D E F G H	GIVEN NAMES I J K L M N O	GIVEN NAMES P Q R S T U V W X Y Z	GRANTEES	DATE OF FILING				DATE OF INSTRUMENT			DATE OF RECORD			LOCATION OF PROPERTY OR OTHER DESCRIPTION	KIND OF INST'NT	BOOK	PAGE
					MONTH	DAY	YEAR	HR. M.	MONTH	DAY	YEAR	MONTH	DAY	YEAR				
King	Ira			R J Coates May V. Coates	Aug	15	1946	9 AM	Aug	10	1946	Aug	15	1946	all interest in 900 ⁰⁰ land	WD	77	81-2
"	Ira			Mrs Ira King	Sept	26	"	10 AM	Sept	25	"	Sept	26	1946	900 acres land in Linton Dist	WD	"	134
"	Sam			J. W. Murphy	Oct	19	"	2 PM	Oct	19	1946	Oct	22	1946	69 3/4 " " High Hill Dist	WD	"	156
"	J. J. J.			Anna Mae King Knight	Nov	4	"	"	Aug	30	"	Nov	4	"	125 ⁰⁰ acre land in 5th Land Dist	WD	77	167-168
"	J. J. J.			Anna Mae King Knight	"	4	"	"	"	"	"	"	"	"	201-40 ⁰⁰ acre land in 5th Land Dist	"	77	168
"	E. R.			W. J. Wall	Nov	12	"	10	Dec	8	1910	Nov	14	"	100 acres in 26th land dist	"	77	179-80
"	Wesley			Henry Hoops	"	27	"	4 AM	Nov	2	1852	"	27	1946	133 ⁰⁰ acre land 2nd Land Dist	"	77	191
"	Wesley			John Methwin	Apr	23	1947	"	Jan	21	1860	Apr	24	1947	202 1/2 in 26 dist	"	"	319
"	Mrs Linnis			O. W. Bell	July	22	1947	2 PM	Jan		1947	July	23	1947	172 1/2 ⁰⁰ acre - 2 Feb 327 ⁰⁰ land	WD	77	344-5
"	Sallie			Wilkinson County Bank	Dec	27	"	6 AM	Dec	24	"	Dec	27	"	2 ⁰⁰ acre land in Linton	WD	75	388
"	Ira			Georgia Power Company	Aug	18	1948	"	Feb	6	1948	Aug	18	1948	Right of Way	WD	80	126
"	Sallie			Wilkinson County Bank	Dec	12	"	"	Dec	7	"	Dec	12	"	2 ⁰⁰ acre land in Linton	WD	75	521
"	EB			L. A. Wood	Jan	7	1949	AM	Jan	7	1949	Jan	7	1949	Lot & House in Gordon	WD	75	532
"	Sam			Wilkinson County Bank	"	31	1949	AM	"	29	"	"	31	"	170⁰⁰ acre land in Linton	WD	75	542
"	Mrs Ira			Ira King	Feb	11	"	4 PM	Feb	9	"	Feb	"	"	900 ⁰⁰ acre Linton dist	WD	80	263
"	Mr Ethel Hall			Frank Knight	Jan	22	1949	PM	Dec	2	1944	Jan	24	1949	100 ⁰⁰ acres High Hill Dist	WD	70	314
"	E. B.			Sidney S. Miller	Aug	27	"	AM	Aug	20	1949	Aug	29	"	Lot & House in Gordon	WD	83	42

Filing Docket and General Index to Realty Deeds and Mortgages—GRANTORS

Refer to SUB-INDEX in front portion of Book for Alphabetical Arrangement and Page Reference to Names in this Index.

Cott Patented Index Systems.
Manufactured by Geo. D. Barnard Sta. Co., St. Louis, Mo.

(13)

GRANTORS FAMILY NAMES	GIVEN NAMES A B C D E F G H	GIVEN NAMES I J K L M N O	GIVEN NAMES P Q R S T U V W X Y Z	GRANTEES	DATE OF FILING				DATE OF INSTRUM'T			DATE OF RECORD			LOCATION OF PROPERTY OR OTHER DESCRIPTION	KIND OF INST'M'T	BOOK	PAGE
					MONTH	DAY	YEAR	HR. M.	MONTH	DAY	YEAR	MONTH	DAY	YEAR				
King	G. C.			Welkison County Bank	Oct	4	1949	9 AM	Sept	30	1949	Oct	4	1949	271 acres in Irwinton Dist	WD	83	53
"	Ira			Banks of Dudley	Oct	10	1949	"	Oct	5	"	Oct	13	"	260 acres in Irwinton Dist.	"	80	452
"	Ira			Ira Anderson Sr	Jan	7	1950	12 AM	Jan	7	1950	Jan	11	1950	16 acres in Bethel Dist	WD	80	514
"	Ira			Ira Anderson Jr	"	"	"	"	"	"	"	"	"	"	3 acres in Bethel Dist	WD	80	514
"	Fallie			Welkison County Bank	"	18	"	9 AM	Jan	17	"	"	18	"	Lot in Irwinton	WD	83	103
"	Rev. Gordon C			Mrs. Clara Salew	Oct	23	"	10 AM	Oct	14	"	Oct	23	"	Lot in Irwinton	WD	82	425
"	Ira.			Jeffrey-McBeth Mfg. Co.	Nov	17	"	9 AM	Nov	16	"	Nov	20	"	20 1/2 acres 26th Dist	GED	82	446-7
"	Rev G. E.			Elegabeth Williams	"	18	"	"	"	18	"	Nov	21	"	Lot in Irwinton	WD	70	583
"	Ira			Johmie B. Anderson	Feb	15	1951	10 AM	Feb	15	1951	Feb	17	1951	2 acres Bethel Dist	WD	85	3
"	Sam			Ira County Bank	Apr	28	"	9 AM	Apr	8	"	Apr	28	1951	1/2 acre in Irwinton Dist	WD	85	69
"	Mr Linnie et al			Mr J. E. Putter	Oct	13	"	11 AM	Oct	-	1951	Oct	15	1951	250 acres 327 Dist 2nd	WD	85	260-1
"	Ira.			Herge Wilson	Jan	8	1952	10 AM	Jan	8	1952	Jan	9	1952	40 acres 327th Dist 2nd	WD	85	342
"	Ira S. et al			Georgia Kaalin et al	Mar	19	1952	3 PM	"	20	1947	Apr	15	"	When tract with Mrs. Huggs	Cont	89	7-11
"	Mr Ira S et al			" " "	"	"	"	"	"	"	"	"	"	"	" " " "	"	"	"
"	Ira			Ray Andy Corporation	May	27	"	9 AM	May	21	1952	May	28	"	250 acres Irwinton Dist	WD	89	53
"	Sam. et al			State Highway Dept.	Dec	2	"	"	Oct	30	"	Dec	4	"	Right of way	WD	89	177-8

Filing Docket and General Index to Realty Deeds and Mortgages—GRANTORS

Refer to SUB-INDEX in front portion of Book for Alphabetical Arrangement and Page Reference to Names in this Index.

Cott Patented Index Systems.
Manufactured by Geo. D. Barnard Sta. Co., St. Louis, Mo.

GRANTORS FAMILY NAMES	GIVEN NAMES A B C D E F G H	GIVEN NAMES I J K L M N O	GIVEN NAMES P Q R S T U V W X Y Z	GRANTEES	DATE OF FILING				DATE OF INSTRUMENT			DATE OF RECORD			LOCATION OF PROPERTY OR OTHER DESCRIPTION	KIND OF INST'MT	BOOK	PAGE
					MONTH	DAY	YEAR	HR. M.	MONTH	DAY	YEAR	MONTH	DAY	YEAR				
King	Mrs. A. M.			Gen. Packer Co.	Jan	22	1953	9 AM	Jan	19	1953	Jan	23	1953	Lat in Darrille	EASE- MENT	89	218 219
"	Ira			Rufus Cobb	Feb	12	1953	noon	Feb	12	1953	Feb	14	1953	2 1/2 acrs Bethel dist	WED	89	232
"	Sam m.			City of St. Louis	Mar	18	"	am	Mar	14	1953	Mar	19	1953	2 1/2 acrs Bethel dist	WED	89	265-6
"	Ira S et al			George Koster Co	"	20	"	"	Jan	2	"	"	20	"	Over Tracts	WED	89	267
"	Mr Ira S. et al			" " "	"	"	"	"	"	"	"	"	"	"	"	"	"	"
"	Ira S. et al			" " "	"	"	"	"	"	"	"	"	"	"	"	"	"	267-8
"	Mr Ira S. et al			" " "	"	"	"	"	"	"	"	"	"	"	"	"	"	"
"	Ira			J. F. Lavender	Apr	25	1953	am	Feb	12	1953	Apr	25	1953	1/2 acrs 327th dist, S. M.	WED	86	33
"	Eddie L. et al			Mr Little B King	Nov	6	"	"	Aug	3	"	Nov	4	"	Lat in Gordon	WED	89	449
"	Charles K. et al			" " "	"	"	"	"	"	"	"	"	"	"	"	"	"	"
"	Ira			Ada Hallingsworth	Dec	5	"	am	Dec	5	"	Dec	5	"	5 acrs Fountain dist	WED	89	480
"	Ira.			Wesley Anderson	Jan	16	1954	am	Jan	16	1954	Jan	16	1954	80 acrs 327th dist	WED	89	514
"	Mrs Ira			State Highway Dept.	May	26	1955	am	Apr.	21	1955	May	26	1955	Right of Way	WED	93	330
"	Ellie et al			Henry T. Gibson	Aug	25	1955	am	-	-	1898	Aug	29	1955	17 3/4 acrs	WED	93	420
"	" " "			" " "	"	"	"	"	Nov	27	1900	"	"	"	13 acrs	"	"	423
"	Ira S. et al			Mark D. Hodges	Sept	17	"	"	Sept	15	1955	Sept	19	"	275 acrs 5th Land dist	WED	93	435

Filing Docket and General Index to Realty Deeds and Mortgages—GRANTORS

Refer to SUB-INDEX in front portion of Book for Alphabetical Arrangement and Page Reference to Names in this Index.

Cott Patented Index Systems.
Manufactured by Geo. D. Barnard Sta. Co., St. Louis, Mo.

13

GRANTORS FAMILY NAMES	GIVEN NAMES ABCDEFGHIJ	GIVEN NAMES JKLMNO	GIVEN NAMES PQRSTUVWXYZ	GRANTEES	DATE OF FILING				DATE OF INSTRUM'T			DATE OF RECORD			LOCATION OF PROPERTY OR OTHER DESCRIPTION	KIND OF INST'M'T	BOOK	PAGE
					MONTH	DAY	YEAR	HR. M.	MONTH	DAY	YEAR	MONTH	DAY	YEAR				
King	Geo.			Mrs Ethel H. King	Oct	11	1955	4	Sept	11	1955	Oct	12	1955	300 over land cert	WD	93	448-9
"	Mr Geo			M. H. Hall	Nov	26	"	am	Nov	19	"	Nov	28	"	lot in 17 over land cert	ged	93	493
"	Sam			Allen & W. W. W. Co	Jan	4	1956	9	Jan	3	1956	Jan	6	1956	lot in 17 over land cert	WD	93	122
"	Geo			Mildred A. Hancock	June	15	1956	10	June	15	"	June	18	"	200 over Bethel cert	WD	96	745
"	Mr Effie Wilson			Tom W. Wilson	Oct	27	1956	"	Oct	25	1956	Oct	29	1956	6 lots in Donnell	ged	96	219
"	"	"	"	Fritz V. Wilson	Nov	3	"	am	Oct	23	"	Nov	5	"	lots in Donnell	"	96	222
"	Geo			Joseph Anderson	May	6	1957	9	May	6	1957	May	6	1957	200 over Bethel cert	WD	96	382
"	Charles L. et al			Eddie L. King	"	30	"	"	Apr	17	"	"	30	"	lot in Gordon	WD	96	400
"	Charles L. et al			"	July	17	"	3	July	3	1957	July	18	1957	app of E.B. King	Transfer	96	470
"	Geo			John W. Fields	Sept	3	1957	9	Aug	28	1957	Sept	3	1957	3 1/2 over 26th land cert	WD	86	242
"	Edith L.			Jones County Bank	"	25	1957	9	Sept	17	1957	Sept	30	1957	lot in Gordon	App	79	147
"	Geo			John Mitchell	Oct	22	1957	9	Oct	-	1957	Oct	25	1957	Mineral rights in 55 over Bethel cert	Deed	96	562
"	Mr Geo			General Refractories	Dec	17	"	am	Nov	18	1957	Dec	18	1957	518 1/2 over 4th land cert	ML	99	12-13
"	Sam.			Jones County Bank	Dec	6	1958	9	Nov	19	1958	Dec	12	1958	lot in Gordon	WD	99	372-86
"	Geo			Willis A. Allen	Dec	31	1958	10 A.M.	Nov	13	1958	Dec	31	1958	4 lots - 26 1/2 over 26th cert	WD	99	393
"	Geo			Louise & Betty Matthews	Jan	6	1959	9	July	16	1956	Jan	6	1959	20 1/2 over 32nd cert & m.	WD	99	395

Filing Docket and General Index to Realty Deeds and Mortgages—GRANTORS

Refer to SUB-INDEX in front portion of Book for Alphabetical Arrangement and Page Reference to Names in this Index

Cott's Patented Index Systems,
Manufactured by Geo. D. Barnard Sta. Co., St. Louis, Mo

GRANTORS FAMILY NAMES	GIVEN NAMES ABCDEFGHIJ	GIVEN NAMES JKLMNO	GIVEN NAMES PQRSTUVWXYZ	GRANTEES	DATE OF FILING				DATE OF INSTRUMENT			DATE OF RECORD			LOCATION OF PROPERTY OR OTHER DESCRIPTION	KIND OF INST'MT	BOOK	PAGE	
					MONTH	DAY	YEAR	HR. M.	MONTH	DAY	YEAR	MONTH	DAY	YEAR					
King	Ira			Mae Martin	Jan	14	1959	am	9	Dec	1	1954	Jan	14	1959	7 3 1/2 acres 23rd land dist	WD	99	397
"	Ira			Mae Martin	"	"	"	"	"	June	18	1957	Jan	14	1959	1/3 Int 250 acres 327th & 2nd St. W.M.	WD	99	397-8
"	Ira			Wilkinson County	Jan	13	1960	am	9	Oct	13	1939	Jan	15	1960	Right of Way	WD	101	147
"	Ira			"	"	"	"	"	"	"	"	"	"	"	"	"	Recd	101	151
"	Ira			"	"	"	"	"	"	"	"	"	"	"	"	"	Recd	101	151
"	Eddie L. Grately			Jones County Bonds	Mar	1	1960	am	11:30	Mar	1	1960	Mar	4	1960	Lot in Gordon	Deed	101	209
"	Ira			Ethel Hall King	May	23	1960	am	9	Sept	-	1958	Aug	25	1960	40 acres 327th & 2nd St. W.M.	Deed	101	265-2
"	Ira			Willis D. Allen	Aug	13	1960	am	9	July	1	1960	Aug	15	1960	8 tracts, 3027 acres in Wilkinson County	WD	101	349-50
"	Ira			"	"	"	"	"	"	"	"	"	"	"	"	2 interest, 10 acres Sally Shepard Place	WD	101	350 *
"	Ira			"	"	"	"	"	"	"	"	"	"	"	"	2 interest 18 acres Barton Place	"	"	351
"	Ira			Willis D. Allen	"	"	"	"	"	"	"	"	"	"	"	4 tracts, 270 acres in Wilkinson County	WD	101	351-2
"	Mrs. Ira			"	"	"	"	"	"	"	"	"	Aug	16	1960	6 tracts, 16 3/5 acres in Wilkinson County	WD	101	352-3
"	Mrs. Ira			"	"	"	"	"	"	"	"	"	"	"	"	2 3/4 acres known as the O.P. Lavender Place	WD	101	353
"	Ira			Mae Martin	Sept	29	1960	am	9	Jan	27	1960	Sept	30	1960	1/3 Int. 125 Acres Pomeroy dist	WD	101	409-10
"	Ira, et al			Herbert Ford	Oct	19	1960	p.m.	4	Oct	12	1960	Oct	20	1960	Tract in 26th Land District	WD	86	358
"	Mrs. Ethel H., et al.			"	"	"	"	"	"	"	"	"	"	"	"	"	WD	86	358

Filing Docket and General Index to Realty Deeds and Mortgages—GRANTORS

Refer to SUB-INDEX in front portion of Book for Alphabetical Arrangement and Page Reference to Names in this Index

Cott's Patented Index Systems
Manufactured by Geo. D. Barnard Sta. Co., St. Louis, Mo.

(13)

GRANTORS FAMILY NAMES	GIVEN NAMES ABCDEFGHIJ	GIVEN NAMES IJKLMNO	GIVEN NAMES PQRSTUVWXYZ	GRANTEES	DATE OF FILING				DATE OF INSTRUMENT			DATE OF RECORD			LOCATION OF PROPERTY OR OTHER DESCRIPTION	KIND OF INST'MT	BOOK	PAGE
					MONTH	DAY	YEAR	HR. M.	MONTH	DAY	YEAR	MONTH	DAY	YEAR				
King	Mrs. Louise Mae			Modern Homes Construction Co.	Dec.	2	1960	9 A.M.	Nov.	25	1960	Dec.	3	1960	Tract in 27th & 28th Sts. District	WD	101	460-61
King	Dr. et. al.			The Four County Bank	Dec.	24	1960	9 A.M.	Dec.	17	1960	Dec.	27	1960	Tract in 27th & 28th Sts. District	WD	101	510
"	Dr.			Miss Mae Martin	Nov.	10	1961	11:45 A.M.	Nov.	7	1961	Nov.	10	1961	3 1/2 acres 1/2 undivided int. in 327 1/2 S.W. District	WD	101	577
"	Mrs. Gordon B., et. al.			State Highway Board of Ia.	Apr.	7	1961	11:45 A.M.	July	27	1960	Apr.	10	1961	Tract in Davenport, 327 S.W. District	WD	101	578-99
"	Nora, et. al.			" " " " " "	"	"	"	"	"	"	"	"	"	"	"	"	"	"
"	Mrs. Gordon B.			State Highway Department of Ia.	Apr.	7	1961	11:45 A.M.	Nov.	25	1961	Apr.	10	1961	" " " " " "	G.B.S.	101	599-60
"	Dr.			Willis D. Allen	Apr.	28	1961	10 P.M.	Apr.	1	1961	Apr.	28	1961	1/2 undivided interest in 188 acres	WD	103	25
"	Bobby Lynn			Jones County Bank	Dec.	17	1962	9 A.M.	Dec.	15	1962	Dec.	19	1962	undivided interest in Lot in Gordon	WD	105	153
"	Sam			Mrs. Sarah Daughtry Andrew	Jan.	11	1963	11	Dec.	3	1962	Jan.	14	1963	2 1/2 acres in Wilkerson & Lawrence bos.	G.B.S.	105	200
"	Dr., et. al.			Belle B. M. E. Church	Jan.	16	1964	9 A.M.	Nov.	10	1963	Jan.	16	1964	Tract in 26th Land District	WD	86	443
"	Mrs. Ethel Hall et. al.			" " " " " "	"	"	"	"	"	"	"	"	"	"	"	"	"	"
"	Dr., et. al.			Georgin Karlin Co.	Mar.	28	1964	9 A.M.	Mar.	7	1964	Mar.	28	1964	2.05 acres in Davenport District	Misc. Lease	108	289
"	Mrs. Ethel Hall, et. al.			" " " " " "	"	"	"	"	"	"	"	"	"	"	"	"	"	"
"	Dr., et. al.			" " " " " "	"	"	"	"	"	"	"	"	"	"	370 acres in Bethel S.W. District	"	108	290
"	Mrs. Ethel Hall, et. al.			" " " " " "	"	"	"	"	"	"	"	"	"	"	"	"	108	290
"	Eddie L., et. al.			Professional Corporation	Nov.	9	1966	9 A.M.	Feb.	5	1966	Mar.	9	1966	1.8 acre in 331 1/2 (Rural) S.W. District	WD	110	298-200

Filing Docket and General Index to Realty Deeds and Mortgages — GRANTORS

COTT FAMILY NAME INDEX No. 1-Split
Copyright 1933 A122559

Open at Proper Tab according to First Letter or Letters of
Name and refer to Buff Sub-Index sheet for page reference.

Made by The Cott Index Company, Columbus, Ohio
Foote & Davies, Inc., Atlanta, Georgia

(13)

GRANTORS FAMILY NAMES	GIVEN NAMES ABCDEFGH	GIVEN NAMES IJKLMNO	GIVEN NAMES PQRSTUVWXYZ	GRANTEES	DATE OF FILING				DATE OF INSTRUMENT			DATE OF RECORD			LOCATION OF PROPERTY OR OTHER DESCRIPTION	KIND OF INST.	BOOK	PAGE
					Month	Day	Year	Hr. M.	Month	Day	Year	Month	Day	Year				
King		Lottie Mae, et al.		Professional corporation	Mar.	9	1966	9	Feb	5	1966	Mar.	9	1966	8000 331 (Circuit) 2 nd M. District	118	298-3	
"		Eddie S, et al.		A. A. Aluminum Co. of Ga.	Dec.	2	1966	9	Aug	26	1966	Dec.	2	1966	8000 331 (Circuit) 2 nd M. District	118	298-3	
"		Lottie Mae, et al.		"	"	"	"	"	"	"	"	"	"	"	"	"	"	
"		Ira		Miss Mae Martin	Feb.	24	1967	9	Mar.	29	1966	Feb.	24	1967	Undivided interest in H.S. owned in 325 th St. N.W.	112	117	
"		Ira, et al.		Georgia Karlin Co.	Apr.	6	1967	9	Apr.	3	1967	Apr.	6	1967	Tracts in 26 th Land Dist.	112	249	
"		Mrs. Ira, et al.		"	"	"	"	"	"	"	"	"	"	"	"	"	"	
"		Ira, et al.		"	"	"	"	"	"	"	"	"	"	"	Tract in 26 th Land Dist.	112	250	
"		Mrs. Ira, et al.		"	"	"	"	"	"	"	"	"	"	"	"	"	"	
"		Ira, et al.		Georgia Karlin Company	June	21	1967	9	June	5	1967	June	21	1967	2 69 1/2 acres in 26 th Land Dist.	112	521	
"		Mrs. Ira, et al.		"	"	"	"	"	"	"	"	"	"	"	"	"	"	
"		Ira		Willis S. Allen	Apr.	9	1968	11	Apr.	4	1968	Apr.	9	1968	Tract #1 described in Deed Book 101, p. 249	114	413-5	
"		Ira, et al.		Treyort Sulphur Co.	Apr.	16	1968	9	Apr.	15	1968	Apr.	16	1968	880 acres in 4 th Land Dist. - Boston Place	114	451-2	
"		Mrs. Ethel Hall, et al.		"	"	"	"	"	"	"	"	"	"	"	"	"	"	
"		Ira et al		Sampson Crispell	Jan.	25	1969	9	Jan.	1	1969	Jan.	25	1969	1 acre 26 th Land Dist.	116	443-4	
"		Ethel H et al		"	"	"	"	"	"	"	"	"	"	"	"	"	"	
"		Eula T.		E. Dr. Brown	Aug	29	1969	9	Aug	28	1969	Aug	29	1969	1 ¹ / ₂ acre 26 th Land Dist.	116	443-4	
"		Ira et al		J. R. Smith et al	June	23	1970	9	June	20	1970	June	23	1970	1 ¹ / ₂ acre 26 th Land Dist.	120	216	

Filing Docket and General Index to Realty Deeds and Mortgages — GRANTORS

COTT FAMILY NAME INDEX No. 1-Split
Copyright 1933 A122559

Open at Proper Tab according to First Letter or Letters of
Name and refer to Buff Sub-Index sheet for page reference.

Made by The Cott Index Company, Columbus, Ohio
Foote & Davies, Inc., Atlanta, Georgia

(13)

GRANTORS FAMILY NAMES	GIVEN NAMES ABCDEFGHIJ	GIVEN NAMES KLMNO	GIVEN NAMES PQRSTUVWXYZ	GRANTEES	DATE OF FILING				DATE OF INSTRUMENT			DATE OF RECORD			LOCATION OF PROPERTY OR OTHER DESCRIPTION	KIND OF INST.	BOOK	PAGE
					Month	Day	Year	Hr. M.	Month	Day	Year	Month	Day	Year				
King	Louis Gay Jr. et al			Willis J. Allen et al	May	12	1973	9 AM	-	-	1973	May	12	1973	52 acres 26 th Land District	WB	127	747
"	E. R.			Mamie Day King	June	23	1973	AM	May	15	1933	June	23	1973	Diverse property	Will	128	215
"	Mrs. Mamie M. Day			Mrs. Hortense King Fender et al	June	23	1973	AM	Oct	9	1958	June	23	1973	Diverse property	Will	128	216-217
"	"	"	"	Louis Day King et al	"	"	"	"	"	"	"	"	"	"	"	"	"	"
"	"	"	"	William Byron King et al	"	"	"	"	"	"	"	"	"	"	"	"	"	"
"	"	"	"	David Lloyd George King et al	"	"	"	"	"	"	"	"	"	"	"	"	"	"
"	Louis D.			Andrew N. King et al	June	23	1973	AM	Sept	5	1968	"	"	"	"	"	"	218-221
"	"	"	"	Louis D. King Jr. et al	"	"	"	"	"	"	"	"	"	"	"	"	"	"
"	"	"	"	Peggy Ann Blonquist et al	"	"	"	"	"	"	"	"	"	"	"	"	"	"
"	Ira			Jr. E. Knight et al	Feb	20	1974	AM	July	31	1968	Feb	20	1974	7 1/2 acre 23 rd Land District	WB	130	195
"	"			E. E. Knight et al	"	"	"	"	"	"	"	"	"	"	"	"	"	"
"	Bobby Lynn			The Garden Bank Corp.	June	15	1974	AM	June	-	1974	June	15	1974	Short sale Oct. 21, 1980	WB	131	255-257
"	Eddie L. et al			North American Acceptance	Sept.	21	1974	AM	Aug	30	1974	Sept	21	1974	8 acre - 331 st (Ramble) G.M. Dist.	ESB	132	134
"	Lattie Mae et al			" " "	"	"	"	"	"	"	"	"	"	"	"	"	"	"
"	Ethel Hall (Mrs. J.W.)			Willis J. Allen	Nov.	6	1974	PM	Nov.	5	1974	Nov	6	1974	6 3/4 acre High Land dist	off book	132	286-287
"	Eula L. et al			Estate of E.E. Miller	Jan.	13	1975	PM	Jan.	7	1975	Jan	13	1975	Lat. City of Garden	DB	133	2-4
"	Fran. per E. et al			Willis J. Allen	Jan.	31	1975	AM	Jan.	28	1975	Jan	31	1975	4 Tracts Wellborn County	GCB	133	73-4

Filing Docket and General Index to Realty Deeds and Mortgages — GRANTORS

REG. U. S. PAT. OFFICE *Cott* County Indexes Since 1888 An Identifying Trade Mark

Open at Proper Tab according to First Letter or Letters of Name and refer to Buff Sub-Index sheet for page reference.

COTT FAMILY NAME INDEX No. 1-SPLIT © 1949 Made By The Cott Index Company, Columbus, Ohio Mfg. Cott Patent Index Systems

(3)

GRANTORS FAMILY NAMES	GIVEN NAMES ABCDEFGH	GIVEN NAMES IJKLMNO	GIVEN NAMES PQRSTUVWXYZ	GRANTEES	DATE OF FILING				DATE OF INSTRUMENT			DATE OF RECORD			LOCATION OF PROPERTY OR OTHER DESCRIPTION	KIND OF INST.	BOOK	PAGE	
					Month	Day	Year	Hr. M.	Month	Day	Year	Month	Day	Year					
King					<i>Inc.</i> C. J. Financial Services	Nov	1	1978	9 am	Nov	26	1978	Nov	1	1978	1 acre - 331 st 12 ^m Dist.	Dist	148	477
"					Edna H. Smith	Dec	18	1978	9 am	Jan	27	1975	Dec	18	1978	Power of attorney	PA	149	84-5
"					Cora Lee Y. Stapleton	Dec	22	1978	2:30 pm	Nov	20	1978	Dec	22	1978	0.26 acres - 331 st (Ramah) 8 ^m Dist.	WD	149	137-8
"					Cora Lee Y. Stapleton	Dec	22	1978	2:30 pm	Sept	19	1978	Dec	22	1978	25.63 acres - 331 st (Ramah) 8 ^m Dist.	WD	149	129-130
"					Dois E. Jones	Dec	22	1978	2:30 pm	Sept	19	1978	Dec	22	1978	25.38 acres - 331 st (Ramah) 8 ^m Dist.	WD	149	131-132
"					Helma J. Calvert	Dec	22	1978	2:30 pm	Sept	19	1978	Dec	22	1978	25.57 acres - 331 st (Ramah) 8 ^m Dist.	WD	149	133-134
"					J. C. Young	Dec	22	1978	2:30 pm	Sept	19	1978	Dec	22	1978	27.40 acres - 331 st (Ramah) 8 ^m Dist.	WD	149	135-136
"					Lottie Mae King	Dec	22	1978	2:30 pm	Sept	19	1978	Dec	22	1978	25.38 acres - 331 st (Ramah) 8 ^m Dist.	WD	149	137-138
"					Lottie Mae King	Dec	22	1978	2:30 pm	Nov	30	1978	Dec	22	1978	0.67 acres - 331 st (Ramah) 8 ^m Dist.	WD	149	139-140
"					J. Frank Powell et al	Feb	15	1979	3:15 pm	Feb	13	1979	Feb	15	1979	233 1/4 acres 4 th Land Dist	E.D.	149	448
"					Mary King Powell et al	"	"	"	"	"	"	"	"	"	"	"	"	"	"
"					L. R. & Mary R. Beach	Nov	5	1979	9:45 am	Nov	3	1979	Nov	5	1979	1 acre - City of Garden	WD	152	437
"					J. C. Young	Dec	10	1979	10:30 am	Dec	10	1979	Dec	10	1979	27.40 acres - 331 st (Ramah) 8 ^m Dist	WD	152	693-694
"					Cora Lee Y. Stapleton	Dec	10	1979	10:30 am	Dec	10	1979	Dec	10	1979	0.26 acre - 331 st (Ramah) 8 ^m Dist	WD	152	695-696
"					Cora Lee Y. Stapleton	Dec	10	1979	10:30 am	Dec	10	1979	Dec	10	1979	25.63 acres - 331 st (Ramah) 8 ^m Dist	WD	152	697-698
"					Dois E. Jones	Dec	10	1979	10:30 am	Dec	10	1979	Dec	10	1979	25.38 acres - 331 st (Ramah) 8 ^m Dist	WD	152	699-700
"					Lottie Mae King	Dec	10	1979	10:30 am	Dec	10	1979	Dec	10	1979	0.67 acre - 331 st (Ramah) 8 ^m Dist	WD	152	701-702

Filing Docket and General Index to Realty Deeds and Mortgages — GRANTORS

(13)

REG. U. S. PAT. OFFICE *Chester* County Indexes Since 1888 An Identifying Trade Mark

Open at Proper Tab according to First Letter or Letters of Name and refer to Buff Sub-Index sheet for page reference.

COTT FAMILY NAME INDEX No. 1-SPLIT © 1949 Made By The Cott Index Company, Columbus, Ohio Mfg. Cott Patent Index Systems

GRANTORS FAMILY NAMES	GIVEN NAMES ABCDEFGH	GIVEN NAMES IJKLMNO	GIVEN NAMES PQRSTUVWXYZ	GRANTEES	DATE OF FILING				DATE OF INSTRUMENT			DATE OF RECORD			LOCATION OF PROPERTY OR OTHER DESCRIPTION	KIND OF INST.	BOOK	PAGE
					Month	Day	Year	Hr. M.	Month	Day	Year	Month	Day	Year				
King	Lottie Mae, et al			Lottie Mae King	Dec	10	1979	10:30 am	Dec	10	1979	Dec	10	1979	25.38 acres - 331st (Ramat) GMD	Corrective WD	152	703-704
"	Lottie Mae, et al			Thelma Y. Calvert	Dec	10	1979	10:30 am	Dec	10	1979	Dec	10	1979	25.57 acres - 331st (Ramat) GMD	Corrective WD	152	705-706
"	Karen B. et al			Jesse E. Brooks	July	14	1980	9:30 am	Jun	30	1980	July	14	1980	2.044 - Sixth Land District	WD	154	498-9
"	Boblyn			Wilkinson County Park	Oct	21	1980	2:15 pm	Oct	14	1980	Oct	21	1980	George P. ...	5/1/81	420-422	
"	Ira Per Executor			Southeast Timbellands, Inc.	Dec	5	1980	9 am	Dec	4	1980	Dec	5	1980	233 1/4 acres - 327th (Wurinton) GMD.	ac'd	156	15-16
"	Ira Estate Per Executor			G. Shirah Powell	Jan	5	1981	9 am	Jan	5	1981	Jan	5	1981	Tract - 327th GMD.	adj'd	156	154
"	"			Mrs. Mary King Powell	"	"	"	"	"	"	"	"	"	"	"	"	"	"
"	Ira S. et al			Georgia Kaolin Company, a division of Yara Eng. Co.	Jan	19	1981	9 am	Nov	1	1979	Jan	19	1981	Divided Property	Extension	156	370
"	Mrs. Ira S. et al			" " " "	"	"	"	"	"	"	"	"	"	"	"	"	"	"
"	Etheridge Sr. et al			Edgar H. Brewer	May	1	1981	4:30 am	Apr	22	1981	May	1	1981	1/3 acres - 327th (Wurinton) GMD	SD	987	342-344
"	Willie Mae et al			" " "	"	"	"	"	"	"	"	"	"	"	"	"	"	"
"	Lottie Mae et al			Freeport Kaolin Company	May	12	1981	1 pm	May	5	1981	May	12	1981	Tracts - 331st 1st Dist	Short Form Option	157	450-457
"	Etheridge, Sr. per Vendor			Oceanic Electric Membership Corp.	Aug	10	1981	11:15 am	Jun	19	1981	Aug	10	1981	Right of Way	Document	158	501
"	Thomas & Peggy			Dixie Finance Corp. of Ga.	Aug	13	1981	9 am	July	30	1981	Aug	13	1981	Lot 3 at 331st 1st Dist	SD	571-572	
"	S. M. et al			Mrs. P. D. Payne	Nov	30	1981	5 pm	Feb	23	1937	Nov	30	1981	185 acres - Turkey Creek District	ac'd	159	611
"	Jamie Pleas			David Lee & Sandra L. Jordan	Dec	16	1981	10 am	Dec	8	1981	Dec	16	1981	1 acre - Town of Loombard	WD	160	29-30
"	Etheridge Sr.			Oceanic Electric Membership Corp.	April	4	1982	12 noon	Feb	2	1982	April	4	1982	Right of Way	Document	161	145

Filing Docket and General Index to Realty Deeds and Mortgages — GRANTORS

REG. U. S. PAT. OFFICE *Cott* County Indexes Since 1888 An Identifying Trade Mark

Open at Proper Tab according to First Letter or Letters of Name and refer to Buff Sub-Index sheet for page reference.

COTT FAMILY NAME INDEX No. 1-SPLIT © 1988 Made By The Cott Index Company, Columbus, Ohio Mfg. Cott Patent Index Systems

(13)

GRANTORS FAMILY NAMES	GIVEN NAMES ABCDEFGHIJ	GIVEN NAMES JKLMNO	GIVEN NAMES PQRSTUVWXYZ	GRANTEES	DATE OF FILING				DATE OF INSTRUMENT			DATE OF RECORD			LOCATION OF PROPERTY OR OTHER DESCRIPTION	KIND OF INST.	BOOK	PAGE
					Month	Day	Year	Hr. M.	Month	Day	Year	Month	Day	Year				
King	Lottie M.			Ocone Electric membership Corporation	June	8	1982	1:30 pm	Apr	16	1982	June	8	1982	Right of Way	Edment	161	619
"	Samuel Meredith	per	executrix	Nella Reese (DeLorese) King	Feb	25	1983	9 am	Feb	18	1983	Mar	4	1983	2 tracts - 2000 of Allentown; 2000 of Allentown	Deed of Acct	164	56- 57
"	Thomas E. Sr. + Peggy			George Taylor	Mar	14	1984	9 am	Mar	-	1984	Mar	16	1984	Trs T-5 + T-6; Sec. 15; 2 tract E. - 1505 th Day	WD	167	622
"	Rev. Bas + Ruth			Dwain H. Jones	Apr	27	1984	9 am	Apr	19	1984	May	4	1984	State of Ohio Decedent's estate, 1984	WD	167	360- 62
"	Thomas E.			Ocone Electric membership Corporation	July	2	1984	2 pm	May	31	1984	July	9	1984	Right of Way	Edment	169	78
"	Lottie Mae			Ocone Electric membership Corporation	July	2	1984	2 pm	May	31	1984	July	9	1984	Right of Way	Edment	169	79
"	Nella Reese (DeLorese)	aka Mrs. Sam		Brady M. Ellington	July	3	1984	11:20 am	June	26	1984	July	9	1984	.10 acre - 2000 of Allentown	WD	169	103- 104
"	Ethel Hall	per	successor at	Edna Hall Smith	July	24	1984	9 am	July	20	1984	July	25	1984	Tract - 3rd Land Dist	Deed	169	285- 286
"	Nella Reese (DeLorese)	aka Mrs. Sam		John B. Brown	Sept	12	1984	2 pm	June	26	1984	Sept	13	1984	.24 acre - 2000 of Allentown	WD	169	620- 621
"	Bobby			Echo Jack	July	26	1985	9 am							10 ft ditch	FS	85-506	
"	Lottie Mae			Wilkinson County, Ga membership	Feb	24	1987	11 am	Feb	24	1987	Feb	24	1987	Right of Way	Ease ment	179	269- 270
"	Audrey A. Deal			Ocone Electric Corp	Feb	26	1987	2:45 pm	Nov	26	1986	Feb	27	1987	Right of Way	Ease ment	179	292
"	Lottie Mae Deal			Wilkinson County	Mar	13	1987	2:45 pm	-	-	1987	Mar	13	1987	Right of Way	Ease ment	179	413- 415
"	Rev. Bas + Ruth			Jim Veal, Jr.	Aug	10	1987	2 pm	Aug	10	1987	Aug	12	1987	Tract - "Kaman" 2nd Dist.	WD	181	249- 250
"	Eula S. per atty in fact			Sidney D. Miller	Jan	21	1988	9 am	Jan	5	1988	Jan	26	1988	.340 acre - City of Hodon	Deed Under Pet Sub	182	748- 749
"	Leola			Sidney D. Miller	Jan	21	1988	9 am	Jan	19	1988	Jan	26	1988	340 acre - City of Hodon	WD	182	751
"	Mrs. Delorese A.			A. W. Adams	June	20	1988	11:10 am	June	3	1988	June	20	1988	170.28 acres - Wilkinson & Lawrence Co.	WD	184	543- 544

Filing Docket and General Index to Realty Deeds and Mortgages — GRANTORS

(13)

REG. U. S. PAT. OFFICE *Chas. McCort* County Indexes Since 1888 An Identifying Trade Mark

Open at Proper Tab according to First Letter or Letters of Name and refer to Buff Sub-Index sheet for page reference.

COTT FAMILY NAME INDEX No. 1-SPLIT © 1948 Made By The Cott Index Company, Columbus, Ohio Mfg. Cott Patent Index Systems

GRANTORS FAMILY NAMES	GIVEN NAMES ABCDEFGH	GIVEN NAMES IJKLMNO	GIVEN NAMES PQRSTUVWXYZ	GRANTEES	DATE OF FILING				DATE OF INSTRUMENT			DATE OF RECORD			LOCATION OF PROPERTY OR OTHER DESCRIPTION	KIND OF INST.	BOOK	PAGE
					Month	Day	Year	Hr. M.	Month	Day	Year	Month	Day	Year				
King,	Bobby Lynn			Dept of Transportation	July	29	1988	11:25 am	July	26	1988	Aug	1	1988	Right of way SR 1833(7)	Deed	185	40-62
"	Bobby L.			First Family Financial Services	Oct	25	1988	1:35 pm	Oct	21	1988	Nov	1	1988	1 acre - 331 st Street	D.S.D.	186	253-254
"	Etheridge, Sr.			Deane E. Mc	Oct	27	1988	12 noon	Oct	6	1988	Nov	3	1988	Right of way	Ease-ment	186	373
"	Leola			Eula Mae Evans	Dec	29	1989	4:30 pm	Dec	28	1989	Jan	2	1990	L44 12; School View Sub. - City of Jordan	Deed	192	475

Filing Docket and General Index to Realty Deeds and Mortgages—GRANTORS

Refer to SUB-INDEX in front portion of Book for Alphabetical Arrangement and Page Reference to Names in this Index

GRANTORS FAMILY NAMES	GIVEN NAMES ABCDEFGH	GIVEN NAMES IJKLMNO	GIVEN NAMES PQRSTUWXYZ	GRANTEES	DATE OF FILING				DATE OF INSTRUMENT			DATE OF RECORD			LOCATION OF PROPERTY OR OTHER DESCRIPTION	KIND OF INST'MT	BOOK	PAGE
					MONTH	DAY	YEAR	HR. M.	MONTH	DAY	YEAR	MONTH	DAY	YEAR				
Kingery,	A. J.			J. R. Radford											Deed	F	634	
"	"		W. J.	D. W. Davis											"	C	534	
"	A. J.			Joseph Youngblood											"	Ee	248	
"	"		Millery	W. R. Lord											"	C	745	
"	"		W. J.	A. J. Kingery											"	G	120	
"	A. J.			F. M. Watkins											"	G	121	
"	"		J. B. + A. J.	F. M. Watkins					Jan.	19	1889	Apr.	30	1889	"	J	425	
"	"		Herman D.	Central R. R. + Bk Co.					May	4	1842	May	8	1842	"	K	250	
"	A. J.			Jossie L. Butler					Mar.	19	1892	Apr.	23	1892	"	L	533	
"	"		S. L.	A. M. Young					Dec.	23	1892	Dec.	28	1892	"	M	195	
"	D. C.			J. J. Clements					Feb.	12	1900	Feb.	26	1900	"	S	509	
"	D. C.			J. J. Clements					May	2	1899	May	11	1899	"	S	476	
"	"		Mary, Martha + Harriet	E. A. Watkins					Aug.	18	1897	June	1	1899	"	R	694-5	
"	A. J.			G. J. Branan					Jan.	15	1887	Jan.	18	1889	"	J	138	
"	D. C.			Ada E. Bloodworth					Sept.	12	1904	Dec.	1	1904	"	K	416	
"	A. J. J. W. Et-al			Dora + J. R. Hudson					Jan.	5	1906	Feb.	13	1906	"	V	158	

Filing Docket and General Index to Realty Deeds and Mortgages—GRANTORS

Cott Patented Index Systems.
Manufactured by Geo. D. Barnard Sta. Co., St. Louis, Mo.

(15)

Refer to SUB-INDEX in front portion of Book for Alphabetical Arrangement and Page Reference to Names in this Index

GRANTORS FAMILY NAMES	GIVEN NAMES ABCDEFGHIH	GIVEN NAMES IJKLMNOP	GIVEN NAMES QRSTUVWXYZ	GRANTEES	DATE OF FILING				DATE OF INSTRUMENT			DATE OF RECORD			LOCATION OF PROPERTY OR OTHER DESCRIPTION	KIND OF INST'MT	BOOK	PAGE
					MONTH	DAY	YEAR	HR. M.	MONTH	DAY	YEAR	MONTH	DAY	YEAR				
Kingery			J. L.	^{Annie} Amanda A. White					Oct.	30	1902	Dec.	11	1902	Deed	X	181	
"	D. C.			Mrs. Mattie Jackson					Jan.	17	1906	Feb.	6	1906	"	X	504	
"	A. J.			J. W. Kingery	Dec	7	1909	2 Pm	Oct	31	1907	Dec	8	1909	"	V	273	
"		J. W.		O. F. Kingery	Dec	7	1909	2 Pm	Mar	12	1909	Dec	8	1909	"	V	272	
"			O. F.	Hatfield & Thom. Hampton	July	7	1910	8am	July	2	1910	July	7	1910	"	13	398-9	
"	A. J.			W. W. Bentley	Jan	14	1911	8am	Oct	28	1896	Jan	14	1911	"	17	439-40	
"	A. J.			W. W. Bentley	Jan	14	1911	8am	Oct	28	1896	Jan	14	1911	"	17	439	
"	A. J.			J. W. Kingery	Mar	12	1912	2 Pm	Jan	5	1906	Mar	12	1912	"	V	324	
"	A. J.			J. W. Kingery	Mar	12	1912	2 Pm	Nov	2	1882	Mar	13	1912	"	17	506	
"		J. W.		J. R. & J. B. Laurence	Nov	20	1912	8am	Nov	14	1912	Nov	20	1912	"	V	335	
"	A. J.			J. D. Robertson	Dec	2	1912	2 Pm	Dec	20	1877	Dec	3	1912	"	17	554	
"	A. J.			A. S. Bailey	Jan	30	1912	8am	Feb.	1	1876	Jan	30	1913	"	23	226	
"	A. J.			M. B. Halland	Mar	7	1912	8am	Nov	24	1875	Mar	8	1913	"	17	581-2	
"	S. C.			W. A. Seitrick	Apr	24	1916	2 Pm	Apr	19	1916	Apr	24	1916	"	V	386	
"	Evelyn			F. S. Halliman (Heir)	Nov	7	1918	2 Pm	Oct	7	1918	Nov	7	1918	"	30	189	
"	S. C.			A. J.	Dec	8	1919	8am	Dec	2	1919	Dec	8	1919	"	30	312	

Filing Docket and General Index to Realty Deeds and Mortgages—GRANTORS

Cott Patented Index Systems.
Manufactured by Geo. D. Barnard Sta. Co., St. Louis, Mo.

(15)

Refer to SUB-INDEX in front portion of Book for Alphabetical Arrangement and Page Reference to Names in this Index

GRANTORS FAMILY NAMES	GIVEN NAMES ABCDEFGHIJ	GIVEN NAMES JKLMNO	GIVEN NAMES PQRSTUVWXYZ	GRANTEES	DATE OF FILING				DATE OF INSTRUMENT			DATE OF RECORD			LOCATION OF PROPERTY OR OTHER DESCRIPTION	KIND OF INST'MT	BOOK	PAGE
					MONTH	DAY	YEAR	HR. M.	MONTH	DAY	YEAR	MONTH	DAY	YEAR				
Kingery	E. H.			H. C. Blankenship	May	30	1940	2 PM	Nov	6	1933	May	30	1940	Lot 9 & 10 in Block E in Gordon	W.D.	61	299
"	E. H.			E. H. Snow	Nov.	11	"	PM	Nov.	11	1940	Nov.	11	"	194-acre land 328th Dist.	W.D.	61	462
"	Mrs. D. C.			Jeffrey McElrath mfg co.	Mar	22	1941	9 AM	Feb	24	1941	Mar	22	1941	25 acres in Doye Dist	W.D.	67	98
"	D. C.			Joseph O. Smith	Sept	4	"	2:40 PM	Nov	10	1903	Sept	5	1941	1/2 Acre Land 5th Land Dist	W.D.	61	561
"	Mrs J. B. et al			J. M. Hall & M. L. Ken	July	30	1942	4 PM	July	31	1942	Jan	30	1942	150 Acre Land Land Dist	W.D.	67	325-6
"	Mrs J. B. et al			W. L. Helton	Sept	23	"	10:10 AM	Aug		1942	Sept	23	"	320 1/2 " " "	W.D.	67	344
"	Mr. Burton			Georgin Power Co	Dec	30	1942	2 PM	Dec	15	"	Jan	1	1943	Right of Way	W.D.	"	398-9
"	Roy v.			Rueph Road	Jan	6	1943	11:40 AM	Apr	29	1940	Jan	6	1943	Lot no (23) Block F. Lanier Hwy	W.D.	70	45
"	Roy v.			Rueph Road	"	"	"	"	Jan	6	1943	"	"	"	Lot no 24 & 25 Block F. Gordon	"	"	46
"	D.C.			Wickman Co. Lbr Co.	July	21	"	6 PM	July	15	1943	July	22	1943	250 Acre Land in Doye Dist	W.D.	67	494-5
"	Mrs. Essie Lord et al			L. C. Taylor	June	27	1944	3 AM	Jan	10	1944	Jan	27	1944	Division of Property of P. S. Lord	W.D.	74	143
"	Roy v.			Rueph R Road	Sept	4	1943	3 PM	Aug	24	1943	Sept	4	1943	1/2 Acre Land in Gordon	W.D.	70	253
"	Roy v.			Doyle C. Sennard	Oct	23	"	10:30 AM	Oct	10	"	Oct	23	"	134 Acre land in 33rd Land Dist.	"	"	271
"	Mrs D.C.			J. L. McCook	Dec	11	"	1:30 PM	Nov	11	1944	Dec	12	1944	Lot 17 & 18 in Gordon	"	70	285
"	Lillian M. Arthur			J. L. McCook	"	"	"	"	"	11	"	"	"	"	Lot 19.	"	70	286

Filing Docket and General Index to Realty Deeds and Mortgages—GRANTORS

Refer to SUB-INDEX in front portion of Book for Alphabetical Arrangement and Page Reference to Names in this Index.

Cott Patented Index Systems.
Manufactured by Geo. D. Barnard Sta. Co., St. Louis, Mo.

GRANTORS FAMILY NAMES	GIVEN NAMES ABCDEFGHIJ	GIVEN NAMES KLMNO	GIVEN NAMES PQRSTUVWXYZ	GRANTEES	DATE OF FILING				DATE OF INSTRUM'T			DATE OF RECORD			LOCATION OF PROPERTY OR OTHER DESCRIPTION	KIND OF INST'M'T	BOOK	PAGE
					MONTH	DAY	YEAR	HR.	MONTH	DAY	YEAR	MONTH	DAY	YEAR				
Kingery				B. B. Asbell	Feb	8	1946	9 AM	Nov	15	1945	Feb	8	1946	107. Ave 32 8th R. M. Sub	W.D.	74	525
"				B. B. Asbell	"	"	"	"	"	"	"	"	"	"	"	"	"	"
"				B. B. Asbell	Mar	21	1946	9 PM	"	15	"	Mar	21	1946	107 .. 325. " "	"	74	534
"				B. B. Asbell	"	"	"	"	"	"	"	"	"	"	"	"	"	534
"				R. L. Hardie	June	3	1946	9 AM	June	3	1946	June	3	1946	20. Ave Road 5th Land Ave	"	74	605
"				Mr. Lucy Snow Ryle	Dec.	3	1946	12 M	Dec	3	"	Dec	3	"	23. Ave Land in Block 10th St	W.D.	77	201
"				S. R. Owen & C. M. Simpson	Feb.	18	1947	9 AM	Nov	22	"	Feb	19	1947	288 Ave Land - Ranch &	W.D.	77	273-4
"				S. R. Owen & C. M. Simpson	"	"	"	"	"	9	"	"	19	"	135 Ave " " 33rd St & 4th	"	77	274
"				S. R. Owen & C. M. Simpson	"	18	"	"	"	"	"	"	19	"	275 Ave " " " " "	"	"	274
"				Lillian M. Arthur Kingery	Oct	12	"	"	Sept	29	1947	Oct	13	"	Lots 10, 11, and 12 Block C, Ranch	W.D.	77	424
"				Lillian M. Arthur Kingery	"	"	"	"	"	30	1947	"	"	"	Lot 8 and part of Lot 9, Block C	"	77	427
"				J. S. King et al	"	29	"	"	Oct	25	"	Oct	29	"	275 Ave Land in 5th Land Ave	"	70	445
"				John Hatfield et al	"	"	"	"	"	"	"	"	"	"	"	"	"	"
"				S. R. Owen & C. M. Simpson	Nov	24	"	11 AM	Nov	22	"	Nov	24	"	280 " Land - Ranch &	W.D.	77	273-4
"				"	"	"	"	"	"	"	"	"	"	"	280 " " " " "	"	"	"
"				Mrs. Alva Lord Hoque	Oct	6	1948	9 AM	Aug	14	1948	Oct	7	1948	Lots 12, 13 & 14 Block 1, Garden	W.D.	80	154-5-6

Filing Docket and General Index to Realty Deeds and Mortgages—GRANTORS

(15)

Refer to SUB-INDEX in front portion of Book for Alphabetical Arrangement and Page Reference to Names in this Index.

Cott Patented Index Systems.
Manufactured by Geo. D. Barnard Sta. Co., St. Louis, Mo.

GRANTORS FAMILY NAMES	GIVEN NAMES A B C D E F G H	GIVEN NAMES I J K L M N O	GIVEN NAMES P Q R S T U V W X Y Z	GRANTEES	DATE OF FILING				DATE OF INSTRUM'T			DATE OF RECORD			LOCATION OF PROPERTY OR OTHER DESCRIPTION	KIND OF INST'M'T	BOOK	PAGE
					MONTH	DAY	YEAR	HR. M.	MONTH	DAY	YEAR	MONTH	DAY	YEAR				
Kengung	D. C.			William W. Jackson	Jun	10	1949	9am	May	12	1949	Jun	16	1949	68 acres July dist	ged	80	362-3
"	By Miss Jessie Richardson Mrs Bertha and Mrs. Myrtle Sullivan			E.R. Owen + C.M. Shydel	Dec	7	"	10am	Dec	6	"	Dec	9	"	Lot in Gordon	ged	80	490-1
"	"	"	"	W. B. Richardson	"	"	"	2pm	"	"	"	"	"	"	LOTS in Gordon	"	80	491
"	"	"	"	"	"	"	"	"	"	"	"	"	"	"	"	"	80	491-2
"	"	"	"	Jeffrey McElrath Mfg Co	"	"	"	"	"	"	"	"	"	"	280 acre Ranch dist	"	80	492-3
"	"	"	"	J.P. Brooks	"	12	"	9am	"	"	"	"	14	"	Lot & House in Gordon	"	80	493
"	Lillian McArthur			Horrell Louise Desmond	Feb	23	1950	4pm	March	12	1949	Feb	25	1950	Queen Lots in Gordon	"	70	557
"	Mrs Bertha (per Execution)			Jeffrey-McElrath Mfg Co	June	6	"	2pm	June	6	1950	June	6	1950	2 Tracts in 5th land dist	EPD	82	324
"	"	"	"	R.L. Richardson	"	20	"	10am	Dec	6	1949	"	28	"	Lot in Gordon	"	82	331
"	"	"	"	Miss Jessie Richardson	"	"	"	"	"	"	"	"	"	"	"	"	82	331-2
"	"	"	"	"	"	"	"	"	"	"	"	"	"	"	"	"	82	332
"	"	"	"	Beford Richardson	"	21	"	9am	June	6	1950	June	23	"	Mineral Rights in 275000 5th land dist	"	82	334
"	D.C. et al per Exp.			Mrs Lydia Brooks Lewis	Oct	5	"	1pm	Sept	5	"	Oct	10	"	Lot in Gordon	"	82	416-7
"	Mrs Bertha et al per Exp.			"	"	"	"	"	"	"	"	"	10	"	"	"	82	416-7
"	Mrs Bertha per Exp.			Jessie Richardson	Feb	6	1951	4pm	Feb	6	1951	Feb	12	1951	4/5 undivided Interest in 800000 July dist	"	82	497
"	Mrs Lillian McArthur			Leon J. Aycock	Sept	7	"	9am	May	3	"	Sept	7	"	Lots 15 & 16 Block C in Gordon	ged	85	427

Filing Docket and General Index to Realty Deeds and Mortgages—GRANTORS

Refer to SUB-INDEX in front portion of Book for Alphabetical Arrangement and Page Reference to Names in this Index

Cott Patented Index Systems.
Manufactured by Geo. D. Barnard Sta. Co., St. Louis, Mo.

GRANTORS FAMILY NAMES	GIVEN NAMES ABCDEFGHIJ	GIVEN NAMES JKLMNO	GIVEN NAMES PQRSTUVWXYZ	GRANTEES	DATE OF FILING				DATE OF INSTRUMENT			DATE OF RECORD			LOCATION OF PROPERTY OR OTHER DESCRIPTION	KIND OF INST'MT	BOOK	PAGE	
					MONTH	DAY	YEAR	HR. M.	MONTH	DAY	YEAR	MONTH	DAY	YEAR					
Hangery	Mr	Lillian	M J	Ed	State Highway Dept,	Feb	21	1953	am	Nov	20	1952	Feb	24	1953	Right of Way	Recd	89	241-
"	Mr	Lillian	McArthur	Paul	Paul Martin	Aug	12	"	"	Aug	6	1953	Aug	12	"	Lot in Gordon	Recd	89	385
"	Mr	Eric	Lord	et al	Eugene Lord et al	Jan	5	1954	am	June	10	1944	Jan	5	1954	View Tract	Recd	89	499
"	"	"	"	"	R. H. Lord et al	"	"	"	"	"	"	"	"	"	"	"	"	"	"
"	"	"	"	"	D. V. Lord et al	"	"	"	"	"	"	"	"	"	"	"	"	"	"
"	"	"	"	"	D. W. Lord et al	"	"	"	"	"	"	"	"	"	"	"	"	"	"
"	"	"	"	"	Eugene Lord	Sept	14	1955	am	Aug	22	1955	Sept	15	1955	2 lots in Dooresboro	Recd	93	433
"	Mr	Lillian	McArthur	Ralph W.	Ralph W. Watkins	Oct	25	1956	am	Oct	4	1956	Oct	26	1956	Lot in Gordon	Recd	96	218-9
"	Mr	Lillian	McArthur	Paul R.	Paul R. Coulter	July	9	1958	am	July	7	1958	July	9	1958	lots in 11012 Bessie C. Homer - Gordon	Recd	99	262
"	Mr.	Lillian	McArthur,	et al	R. Paul Martin	Dec.	9	1963	a.m.	Apr.	18	1956	Dec.	9	1963	Tract in Gordon	WD	108	103-4
"	"	"	"	"	"	"	"	"	"	Nov.	22	1955	"	"	"	"	WD	108	104-5
"	Edd	H.	per	Executors	Essie P. Kingery	Sept	28	1972	am	Sept	27	1972	Sept	28	1972	Tract in Gordon	ED	126	247-8
"	Essie	P.	"	"	Thomas Edwin Kingery	Apr	17	1973	a.m.	Mar	-	1973	Apr	17	1973	Tract in Gordon	WD	127	584
"	Arnie	Temple	et al	L. H.	L. H. Temple	Nov.	20	1975	am	Nov.	15	1975	Nov.	20	1975	126 acs - 5 th Lord Dist.	off.	136	10-11
"	Mrs.	Leora	Smith	et al	Sibyl B. Smith et al	Apr.	2	1979	am	Mar.	30	1979	Apr.	2	1979	2 tracts - 328 th (Blindwith) 2 nd Dist.	WD	150	54-7
"	"	"	"	"	Kenneth David Smith et al	"	"	"	"	"	"	"	"	"	"	"	"	"	"
"	(Mrs)	Leora	Smith	et al	Mrs. Leora Smith Kingery	Apr	2	1979	am	Mar.	30	1979	Apr.	2	1979	3 tracts - 328 th (Blindwith) 2 nd Dist.	WD	150	58-61

Filing Docket and General Index to Realty Deeds and Mortgages — GRANTORS

REG. U. S. PAT. OFFICE *Cott* County Indexes Since 1888 An Identifying Trade Mark

Open at Proper Tab according to First Letter or Letters of Name and refer to Buff Sub-Index sheet for page reference.

COTT FAMILY NAME INDEX No. 1-SPLIT © 1949 Made By The Cott Index Company, Columbus, Ohio Mfg. Cott Patent Index Systems

(15)

C	GRANTORS FAMILY NAMES	GIVEN NAMES ABCDEFGH	GIVEN NAMES IJKLMNO	GIVEN NAMES PQRSTUVWXYZ	GRANTEES	DATE OF FILING				DATE OF INSTRUMENT			DATE OF RECORD			LOCATION OF PROPERTY OR OTHER DESCRIPTION	KIND OF INST.	BOOK	PAGE
						Month	Day	Year	Hr. M.	Month	Day	Year	Month	Day	Year				
	Kengery	Bertha	Estate Per	Trustees	Douglas Jackson (dec'd) ^{etal} per heirs	Oct	19	1982	10:30 AM	Aug	23	1982	Oct	19	1982	Int in 87 acres Land dt 116-5 th Land Dist	162	723	
		"	"	"	Lillian Jackson, Ind + as co-exec ^{etal}	"	"	"	"	"	"	"	"	"	"	"	"	"	
		"	"	"	David Jackson, Ind + as co-exec ^{etal}	"	"	"	"	"	"	"	"	"	"	"	"	"	
		"	"	"	Sandra Brantley, Ind + as co-exec ^{etal}	"	"	"	"	"	"	"	"	"	"	"	"	"	
		"	"	"	Sylvia Adcock, Ind + as co-exec. ^{etal}	"	"	"	"	"	"	"	"	"	"	"	"	"	
		"	"	"	Royce Richardson, Jr ^{etal}	"	"	"	"	"	"	"	"	"	"	"	"	"	
		"	"	"	Burford Richardson, Jr ^{etal}	"	"	"	"	"	"	"	"	"	"	"	"	"	
		"	"	"	Jessie Richardson per executor ^{etal}	"	"	"	"	"	"	"	"	"	"	"	"	"	
		"	"	"	Sarah R. Chandler, Ind + as exec ^{etal}	"	"	"	"	"	"	"	"	"	"	"	"	"	
		"	"	"	Lennis L. Jackson ^{etal}	"	"	"	"	"	"	"	"	"	"	"	"	"	
		"	"	"	Jessie Lamar Jackson per exec. ^{etal}	"	"	"	"	"	"	"	"	"	"	"	"	"	
		"	"	"	Rosalee Jackson Ind + as exec ^{etal}	"	"	"	"	"	"	"	"	"	"	"	"	"	
		"	"	"	Jessie Lee Jackson ^{Ind + as exec. etal} Kowen ^{etal}	"	"	"	"	"	"	"	"	"	"	"	"	"	
		"	"	"	Charles B. Jackson, Ind + as exec ^{etal}	"	"	"	"	"	"	"	"	"	"	"	"	"	
		"	"	"	Marguerite Jackson (mao wif) ^{Attorney etal}	"	"	"	"	"	"	"	"	"	"	"	"	"	
		"	"	"	Billy Jackson (dec'd) per heirs ^{etal}	"	"	"	"	"	"	"	"	"	"	"	"	"	
		Bertha Kengery	per	successor trustees	Engelhard Corporation	Oct	19	1982	10:30 AM	Oct	18	1982	Oct	19	1982	4/5 int in Land dt 116-5 th Land Dist	162	727-729	

Filing Docket and General Index to Realty Deeds and Mortgages—GRANTORS

Refer to SUB-INDEX in front portion of Book for Alphabetical Arrangement and Page Reference to Names in this Index

	GRANTORS FAMILY NAMES	GIVEN NAMES ABCDEFGHIJ	GIVEN NAMES JKLMNO	GIVEN NAMES PQRSTUVWXYZ	GRANTEES	DATE OF FILING				DATE OF INSTRUMENT			DATE OF RECORD			LOCATION OF PROPERTY OR OTHER DESCRIPTION	KIND OF INST' MT	BOOK	PAGE
						MONTH	DAY	YEAR	HR. M.	MONTH	DAY	YEAR	MONTH	DAY	YEAR				
✓	Kennington		John		W. F. Cannon											Deed	F	706	
✓	"		John		Ratie J. Hooks											"	E	509	
✓	"		James		V. A. Frasuent & W. Linga											"	E	169	
✓	"		J. J.		D. Solomon											"	B	676	
✓	"		James		D. Solomon											"	B	706	
✓	Kimington	H. F.			K. P. Allen					Jan. 21	1898	Jan. 25	1898			P. atty	S	49	
✓	Kennington	Bertton			L. V. Sanders					Nov. 26	1886	Jan. 31	1889			Deed	J	169-170	
✓	"	G.			Nelson J. M ^c Combs					Apr. 16	1907	Apr. 30	1907			"	Y	421	
✓	"	J. Mrs J. Harnsby			L. J. Fountain					Nov. 24	1903	Feb. 6	1906			"	Y.	53	
✓	"	Bennie			Mrs S. J. Valentine	Oct. 27	1915	2 P.M.		Oct. 18	1915	Oct. 27	1915			M. D.	24	189-90	
✓	"	James J.			J. B. Hawthorn	July 5	1913	8am		Feb. 16	1894	July 5	1913			Deed	23	57	
✓	"	John			James Kennington	Feb 4	1914	2 P.M.		Mar 14	1884	Feb 5	1914			"	23	364	
✓	"	Drucilla			Kennington Cemetery	May 10	1915	2 P.M.		Apr 12	1915	May 10	1915			"	23	151	
✓	"	E. M.			Mrs J. W. Starley	Oct 20	1915	2 P.M.		Aug 2	1915	Oct 21	1915			"	V	373	
✓	"	John			W. C. Demard	Oct 25	1917	8am		Nov. 18	1916	Oct 27	1917			"	29	253-4	
✓	"	Mrs. Drucilla			Mrs a. E. Fountain	Nov 6	1917	8am		Nov 7	1916	Nov 6	1917			"	17	232	

Filing Docket and General Index to Realty Deeds and Mortgages—GRANTORS

(19)

Refer to SUB-INDEX in front portion of Book for Alphabetical Arrangement and Page Reference to Names in this Index

Cott Patented Index Systems.
Manufactured by Geo. D. Barnard Sta. Co., St. Louis, Mo.

GRANTORS FAMILY NAMES	GIVEN NAMES ABCDEFGHIJ	GIVEN NAMES IJKLMNOP	GIVEN NAMES PQRSTUVWXYZ	GRANTEES	DATE OF FILING				DATE OF INSTRUMENT			DATE OF RECORD			LOCATION OF PROPERTY OR OTHER DESCRIPTION	KIND OF INST'MT	BOOK	PAGE
					MONTH	DAY	YEAR	HR. M.	MONTH	DAY	YEAR	MONTH	DAY	YEAR				
✓ Kennington	Ms. Drucilla			Ms. M. L. Smith	Nov	6	1917	8am	Nov	7	1916	Nov	6	1917	Deed	17	233	
✓ "	Ms. Drucilla			W. D. Cobb.	Feb	4	1918	2Pm	Nov	7	1916	Feb	5	1918	"	17	235	
✓ "		W. B.		B. B. Kennington	Jan	31	1920	2Pm	Feb	28	1919	Jan	31	1920	"	30	353	
✓ "	B. B.			W. A. Kennington	Jan	31	1920	2Pm	Feb	28	1919	Jan	31	1920	"	30	352	
✓ "		Lula, et al		A. A. Cobb.	Apr	11	1921	8am	Nov	13	1919	Apr	11	1921	"	29	544-5	
✓ Kenington,		W ^m		W ^m Kenington					Oct.	28	1869	Feb.	25	1870	Homestead Per Platte.	H.S. a	119-20	

This Index approved and adopted for use in the Counties of Georgia pursuant to the Act approved August 8, 1916, providing for uniform records throughout the State.

Filing Docket and General Index to Realty Deeds and Mortgages—GRANTORS

Refer to SUB-INDEX in front portion of Book for Alphabetical Arrangement and Page Reference to Names in this Index

Cott Patented Index Systems. Owned and manufactured by Walker, Evans & Cogswell Co., Charleston, S. C.

GRANTORS FAMILY NAMES	GIVEN NAMES A B C D E F G H	GIVEN NAMES I J K L M N O	GIVEN NAMES P Q R S T U V W X Y Z	GRANTEES	DATE OF FILING				DATE OF INST'MT			DATE OF RECORD			LOCATION OF PROPERTY OR OTHER DESCRIPTION	Kind of Inst'mt	Book	Page
					Month	Day	Year	Hour	Month	Day	Year	Month	Day	Year				
Kennington	B. B. Per Heir			Mrs. Annie G. Kennington	Apr.	3	1963	A.M.	Oct.	19	1962	Apr.	6	1963	Sixteen Tracts in Wilkeson County	WB	105	345-6
"	Mrs. Annie G.			Mrs. Martha G. Sanders	Apr.	4	1963	A.M.	April	4	1963	Apr.	8	1963	1 acre in 331st (Ranch) S.M. District	WB	105	357-2
"	Mr. B. B. (Annie)			L. W. Taylor	Dec	23	1971	am	Dec	20	1971	Dec	27	1971	Real + personal property	PA	123	698
"	Mr. B. B. (Annie)			L. W. Taylor	Dec	23	1971	am	Dec	20	1971	Dec	23	1971	75 acres Wilkeson County	WB	123	699-700
"	Mr. B. B. (Annie) partly			Mrs. Martha Sanders	Apr.	21	1972	pm	Apr.	-	1972	Apr.	21	1972	4 1/2 acres near Gordon	WB	125	1-2
"	Mrs. Lula C. (Y.A.)			Mrs. Willie Mae Springs Hawthorne	Sept	22	1972	am	Sept.	20	1972	Sept	22	1972	2 Tracts 331 st (Ranch) S.M. Dist.	WB	126	220-1
"	Mrs. B. B. (Annie) per executor			Kenneth Hawthorne	July	13	1973	P.M.	May	10	1973	July	13	1973	1 acre, tract on West edge of "New Kennington Rd."	Will Aspect	128	327
"	Mrs. B. B. (Annie) per executor			Dale Hawthorne	July	13	1973	PM	May	10	1973	July	13	1973	30 acres, 5 th Land Dist., 331st S.M. Dist.	Will Aspect	128	328
"	Mrs. B. B. (Annie) per executor			Mrs. Willie Mae Hawthorne	July	16	1973	P.M.	May	10	1973	July	16	1973	34 acres in 331st Militia District	Will Aspect	128	341
"	Mrs. B. B. per Executor			Jeff Sanders	Apr.	18	1975	PM	Sept.	20	1974	Apr.	18	1975	2 acres - Wilkeson County	Executor	133	727
"	Mrs. B. B. (Annie) Per Executor			Kenneth Hawthorne	May	26	1977	am	May	17	1977	May	30	1977	1 acre - "New Kennington Road"	Executor	143	25- 96

This Index approved and adopted for use in the Counties of Georgia pursuant to the Act approved August 8, 1916, providing for uniform records throughout the State.

Filing Docket and General Index to Realty Deeds and Mortgages—GRANTORS

Refer to SUB-INDEX in front portion of Book for Alphabetical Arrangement and Page Reference to Names in this Index

Cott Patented Index Systems. Owned and manufactured by Walker, Evans & Cogswell Co., Charleston, S. C.

N. B.—This system of indexing is patented, and same covers both the Sub-Index and sheets comprising the General Index. The Loose Leaf Binder is also patented, both being the patents of C. M. COTT, Walker, Evans & Cogswell Co., of Charleston, S. C., are owners of these patents, and furnish these Sheets and Binders in North Carolina, South Carolina, Georgia, Florida and Alabama.

GRANTORS FAMILY NAMES	GIVEN NAMES A B C D E F G H	GIVEN NAMES I J K L M N O	GIVEN NAMES P Q R S T U V W X Y Z	GRANTEES	DATE OF FILING				DATE OF INST'MT			DATE OF RECORD			LOCATION OF PROPERTY OR OTHER DESCRIPTION	Kind of Inst'mt	Book	Page
					Month	Day	Year	Hour M	Month	Day	Year	Month	Day	Year				
Kimber	Levi			N. E. Parker Co	Aug	1	1924	8 9.30	July	31	1924	Aug	6	1924	Mining lease	offm	39	450
"	Levi			Irwin Bank	Feb	12	1924	2 8.30	Feb	3	1924	Feb	12	1924	Satisfied 11-14/28 (A. & B) 35 acs. N.H. Dist	offm	35	245
"	Levi			"	"	4	1927	8 9.30	"	"	1927	"	4	1927	Satisfied 11-14/28 (A. & B) 35 acs. N.H. Dist	offm	35	277
"	Levi			Wilkinson Co. Bank	Nov	12	1928	"	Nov	10	1928	Nov	14	1928	Satisfied 11-14/28 (A. & B) 35 acs. N.H. Dist	D.P.S.	42	532
"	Levi			State Highway Board	Sept	5	1929	"	June	4	1929	Sept	17	1929	35 acs. Right of Way	WD	41	587-8
"	Soliste et al			"	June	8	1938	5 P.M.	"	8	1938	June	9	1938	0.551 acs " " "	"	60	589
"	S. D. et al			Napoleon Anderson J.	April	1	1944	12:10 P.M.	Nov.	2	1944	April	1	1944	3/4 ac Land High Hill Dist	WD	61	632
"	Levi Ben	S. B. Kimber as Administrator		Jeffrey M. Chatham Refy Co.	Sept.	5	1944	10 P.M.	Sept	5	1944	Sept	6	1944	35 acs Land in 3rd Land Dist	Refy	74	181-2
"	Luchia			John F. Porter Jr.	Oct.	22	1945	9 A.M.	Oct	20	1945	Oct	22	1945	1/2 ac Land in High Hill Dist	Refy	78	276
"	Luchia			Wilkinson County Bank	Mar	21	1956	9 A.M.	Mar	19	1956	Mar	21	1956	1/2 acs High Hill Dist	Refy	92	376

This Index approved and adopted for use in the Counties of Georgia pursuant to the Act approved August 8, 1916, providing for uniform records throughout the State.

Filing Docket and General Index to Realty Deeds and Mortgages—GRANTORS

Refer to SUB-INDEX in front portion of Book for Alphabetical Arrangement and Page Reference to Names in this Index

Cott Patented Index System. Owned and manufactured by Walker, Evans & Cogswell Co., Charleston, S. C.

N. B.—This system of indexing is patented, and same covers both the Sub-Index and sheets comprising the General Index. The Loose Leaf Binder is also patented, both being the patents of C. M. COTT, Walker, Evans & Cogswell Co., of Charleston, S. C., are owners of these patents and furnish these Sheets and Binders in North Carolina, South Carolina, Georgia, Florida and Alabama.

GRANTORS FAMILY NAMES	GIVEN NAMES A B C D E F G H	GIVEN NAMES I J K L M N O	GIVEN NAMES P Q R S T U V W X Y Z	GRANTEES	DATE OF FILING				DATE OF INST'MT			DATE OF RECORD			LOCATION OF PROPERTY OR OTHER DESCRIPTION	Kind of Inst'mt	Book	Page	
					Month	Day	Year	Hour	Min	Month	Day	Year	Month	Day					Year
Kent	Mr B. G.			J. E. Patton	Sept	10	1924	8	0.00	Sept	8	1924	Sept	13	1924	Satisfied Sept. 12th 1925 (D.P.B.) 70 acs. Pomrah Dist.	D.P.B.	44	57
"	Mr B. G.			Macon Savings Bank	May	5	1925	2	0.00	May	2	1925	May	6	1925	Satisfied Sept 1st 1925 (D.P.B.) 70 acs. Pomrah Dist. Ord. court.	D.P.B.	44	224-5
"	Mr B. G.			B. D. Feagin	Aug	31	"	8	0.00	Aug	24	"	Aug	31	"	90 acs. Pomrah Dist.	W.D.	39	588
"	Wal R.			Macon Bank & Trust Co.	May	8	1975	11	0.00	Apr.	23	1975	May	8	1975	Sal. Holiday 1975	W.D.	134	116

This Index approved and adopted for use in the Counties of Georgia pursuant to the Act approved August 3, 1916, providing for uniform records throughout the State.

Filing Docket and General Index to Realty Deeds and Mortgages—GRANTORS

Cott Patented Index Systems. Owned and manufactured by Walker, Evans & Cogswell Co., Charleston, S. C.

Refer to SUB-INDEX in front portion of Book for Alphabetical Arrangement and Page Reference to Names in this Index

24

GRANTORS FAMILY NAMES	GIVEN NAMES A B C D E F G H	GIVEN NAMES I J K L M N O	GIVEN NAMES P Q R S T U V W X Y Z	GRANTEES	DATE OF FILING				DATE OF INST'MT			DATE OF RECORD			LOCATION OF PROPERTY OR OTHER DESCRIPTION	Kind of Inst'mt	Book	Page
					Month	Day	Year	Hour	Month	Day	Year	Month	Day	Year				
Klyce	Mr R. J.	et al		C. A. Johnston	July	16	1949	9am	June	20	1949	July	25	1949	House & Lot in Jamieville	WD	70	388-9

Filing Docket and General Index to Realty Deeds and Mortgages—GRANTORS

26

Refer to SUB-INDEX in front portion of Book for Alphabetical Arrangement and Page Reference to Names in this Index

Cott Patented Index Systems.
Manufactured by Geo. D. Barnard Sta. Co., St. Louis, Mo.

GRANTORS FAMILY NAMES	GIVEN NAMES ABCDEFGHIH	GIVEN NAMES IJKLMNO	GIVEN NAMES PQRSTUVWXYZ	GRANTEES	DATE OF FILING				DATE OF INSTRUMENT			DATE OF RECORD			LOCATION OF PROPERTY OR OTHER DESCRIPTION	KIND OF INST'MT	BOOK	PAGE
					MONTH	DAY	YEAR	HR. M.	MONTH	DAY	YEAR	MONTH	DAY	YEAR				
<i>Koules</i>	<i>Lillian et al</i>			<i>R. D. Spier</i>	<i>Aug</i>	<i>7</i>	<i>1934</i>	<i>2</i> <i>Pm</i>	<i>June</i>	<i>14</i>	<i>1934</i>	<i>Aug</i>	<i>9</i>	<i>1934</i>	<i>200 acres in Griffin Dist</i>	<i>W.D</i>	<i>52</i>	<i>115</i>

Filing Docket and General Index to Realty Deeds and Mortgages—GRANTORS

Refer to SUB-INDEX in front portion of Book for Alphabetical Arrangement and Page Reference to Names in this Index

Cott Patented Index Systems.
Manufactured by Geo. D. Barnard Sta. Co., St. Louis, Mo.

See following page
25

GRANTORS FAMILY NAMES	GIVEN NAMES ABCDEFGHIJ	GIVEN NAMES JKLMNO	GIVEN NAMES PQRSTUVWXYZ	GRANTEES	DATE OF FILING				DATE OF INSTRUMENT			DATE OF RECORD			LOCATION OF PROPERTY OR OTHER DESCRIPTION	KIND OF INST'MT	BOOK	PAGE
					MONTH	DAY	YEAR	HR. M.	MONTH	DAY	YEAR	MONTH	DAY	YEAR				
Key, "			Susan Leola	John Goodin Ga Power Co.					Feb. 2	1899	Feb. 11	1899	Right of way	Deed R		562		
					Sept 4	1941	4	pm	"	10	1941	Sept 5		1941	Easement		67. 187-8	

This Index approved and adopted for use in the Counties of Georgia pursuant to the Act approved August 8, 1916, providing for uniform records throughout the State.

Filing Docket and General Index to Realty Deeds and Mortgages—GRANTORS

Refer to SUB-INDEX in front portion of Book for Alphabetical Arrangement and Page Reference to Names in this Index

Cott Patented Index Systems. Owned and manufactured by Walker, Evans & Cogswell Co., Charleston, S. C.

N. B.—This system of indexing is patented, and same covers both the Sub-Index and sheets comprising the General Index. The Loose Leaf Binder is also patented, both being the patents of C. M. COTT, Walker, Evans & Cogswell Co., of Charleston, S. C., are owners of these patents and furnish these Sheets and Binders in North Carolina, South Carolina, Georgia, Florida and Alabama.

GRANTORS FAMILY NAMES	GIVEN NAMES ABCDEFGHIJ	GIVEN NAMES KLMNO	GIVEN NAMES PQRSTUVWXYZ	GRANTEES	DATE OF FILING				DATE OF INST'MT			DATE OF RECORD			LOCATION OF PROPERTY OR OTHER DESCRIPTION	Kind of Inst'mt	Book	Page	
					Month	Day	Year	Hour	Min	Month	Day	Year	Month	Day					Year
Key	F. O.			J. W. Brooks Sr.	Nov	19	1924	2		Nov	19	1924	Nov	20	1924	"Old D. B. Lee Home", Gordon	W.D.	40	307
"	Leola			Sol Greenberg	Mar	10	1936			Mar	9	1936	Mar	11	1936	One acre land with 3 houses thereon	DPS	47	357
"	Leola			The Power Company	Jan	7	1947	3		Jan	5	1947	Jan	5	1947	Right of Way	Inst'mt	77	333
Keys	Burney C.			Opal E. Keys	Oct.	19	1977	9	am	July	25	1977	Oct.	19	1977	Lot - Holiday Hills	GCB	144	501
"	Opal E.			Virgil N. Shepherd	Apr.	24	1978	9	am	Apr.	21	1978	Apr.	24	1978	Lot - Holiday Hills	WD	146	472
Key	Leola			City of Gordon	Mar	26	1984	9	am	May	13	1983	Mar	27	1984	PRN 8530-1 (139)	RWD	168	1-2
Keys	June Sims etal			Evans Clay Company	June	14	1984	10:30	am	May	31	1984	June	25	1984	504.03 acres - Lt 167, 168 + 169 - 352nd St	Inst'mt	168	661
"	June Sims etal			La. Zimbellends Inc	June	30	1984	3:30	pm	—	—	—	Aug	1	1984	510 acres - High Hill Mt. Dist	Zimber Acres	169	329- 333

Filing Docket and General Index to Realty Deeds and Mortgages—GRANTORS

Refer to SUB-INDEX in front portion of Book for Alphabetical Arrangement and Page Reference to Names in this Index

Cott Patented Index Systems.
Manufactured by Geo. D. Barnard Sta. Co., St. Louis, Mo.

GRANTORS FAMILY NAMES	GIVEN NAMES ABCDEFGHIJ	GIVEN NAMES KLMNO	GIVEN NAMES PQRSTUVWXYZ	GRANTEES	DATE OF FILING				DATE OF INSTRUMENT			DATE OF RECORD			LOCATION OF PROPERTY OR OTHER DESCRIPTION	KIND OF INST'MT	BOOK	PAGE
					MONTH	DAY	YEAR	HR. M.	MONTH	DAY	YEAR	MONTH	DAY	YEAR				
Keen,		G. N.		J. R. Broadhurst					May	28	1906	Aug.	3	1906		Deed	Y	80
"		C. M.		W. D. Dewell	Sept.	22	1916	8 a.m.	Sept.	16	1916	Sept.	22	1916		Mortg	26	96
Keene,		C. M.		Peoples Bank	Feb.	26	1917	8 A.M.	Feb.	16	1917	Feb.	26	1917		Mortg	26	169
Keen		C. M.		Peoples Bank	Apr.	13	1918	2 P.M.	Apr.	4	1918	Apr.	12	1918	Real Estate	mortg	27	674
"		C. M.		Peoples Bank	Mar.	7	1919	2 P.M.	Feb.	28	1919	Mar.	7	1919	" "	"	32	241
Keene		C. M.		Sol. Isenberg	May	19	1919	2 P.M.	Mar	24	1919	May	19	1919		Deed	31	60
Keen		Mrs J. W. et al		J. B. Water et J. C. Wood	Nov.	27	1940	7 P.M.	Nov	1	1940	Nov	29	1940	128 1/2 Acre Land 327 Acre	W.D	61	465
"		Mrs J. W. et al		" " " " "	"	"	"	"	"	"	"	"	"	"	Ac to Property	Agmt	67	10
"		Mrs. Elizabeth J. et al		Mr. Cubie C. Jones	Dec	30	1944	7 P.M.	Nov.	-	1944	Dec	31	1944	2/8 interest in 75 Acre Land	W.D	77	228, 30

This Index approved and adopted for use in the Counties of Georgia pursuant to the Act approved August 8, 1916, providing for uniform records throughout the State.

Filing Docket and General Index to Realty Deeds and Mortgages—GRANTORS

Refer to SUB-INDEX in front portion of Book for Alphabetical Arrangement and Page Reference to Names in this Index

Cott Patented Index Systems. Owned and manufactured by Walker, Evans & Cogswell Co., Charleston, S. C.

N. B.—This system of indexing is patented, and same covers both the Sub-Index and sheets comprising the General Index. The Loose Leaf Binder is also patented, both being the patents of C. M. COTT, Walker, Evans & Cogswell Co., of Charleston, S. C., are owners of these patents and furnish these Sheets and Binders in North Carolina, South Carolina, Georgia, Florida and Alabama.

GRANTORS FAMILY NAMES	GIVEN NAMES ABCDEFGHIJ	GIVEN NAMES KLMNO	GIVEN NAMES PQRSTUVWXYZ	GRANTEES	DATE OF FILING				DATE OF INST'MT			DATE OF RECORD			LOCATION OF PROPERTY OR OTHER DESCRIPTION	Kind of Inst'mt	Book	Page
					Month	Day	Year	Hour	Month	Day	Year	Month	Day	Year				
Keen				Lovell-Colonke Lh Co.	Sept	17	1925	9 ⁰⁰	Nov	25	1924	Sept	18	1925	Timber on 2100 acs. Land Dist.	Lease	39	588
"				S. B. Wynn	June	10	1929	"	"	"	"	June	10	1929	950 acs. Land Dist.	Ratify	41	115
"				Jeffries McElmuth-Mfg Co.	May	9	1934	4 ⁰⁰	May	2	1934	May	9	1934	31 1/2 acs in High Hill Dist	Lease	50	639
"				Home Federal Savings & Loan Association	Aug	21	1979	9 ⁰⁰	Aug	14	1979	Aug	21	1979	Property of ...	Lease	50	639
"				The Four County Bank	June	27	1983	9 ⁰⁰	June	11	1983	June	30	1983	Lots - Town of Danville	SD	165	64-65
"				The Four County Bank	Nov	17	1984	9 ⁰⁰	Oct	23	1984	Nov	17	1984	Lots - Town of Danville	SD	170	746-147

This Index approved and adopted for use in the Counties of Georgia pursuant to the Act approved August 8, 1916, providing for uniform records throughout the State.

Filing Docket and General Index to Realty Deeds and Mortgages—GRANTORS

Refer to SUB-INDEX in front portion of Book for Alphabetical Arrangement and Page Reference to Names in this Index

Cott Patented Index System. Owned and manufactured by Walker, Evans & Cogswell Co., Charleston, S. C.

N. B.—This system of indexing is patented, and same covers both the Sub-Index and sheets comprising the General Index. The Loose Leaf Binder is also patented, both being the patents of C. M. COYNE, Walker, Evans & Cogswell Co., of Charleston, S. C., are owners of these patents and furnish these Sheets and Binders in North Carolina, South Carolina, Georgia, Florida and Alabama.

GRANTORS FAMILY NAMES	GIVEN NAMES ABCDEFGHIJ	GIVEN NAMES KLMNO	GIVEN NAMES PQRSTUVWXYZ	GRANTEES	DATE OF FILING				DATE OF INST'MT			DATE OF RECORD			LOCATION OF PROPERTY OR OTHER DESCRIPTION	Kind of Inst'mt	Book	Page	
					Month	Day	Year	Hour M	Month	Day	Year	Month	Day	Year					
<i>Balk</i>	<i>Wisch</i>	<i>Boonite</i>	<i>Co.</i>	<i>Mr. Clara Hall Bosh</i>	<i>Dec</i>	<i>7</i>	<i>1925</i>	<i>2</i>	<i>pm</i>	<i>Aug</i>	<i>10</i>	<i>1925</i>	<i>Dec</i>	<i>7</i>	<i>1925</i>	<i>11 1/2 acre Lease on</i>	<i>reversion</i>	<i>41</i>	<i>16</i>

Filing Docket and General Index to Realty Deeds and Mortgages—GRANTORS

Refer to SUB-INDEX in front portion of Book for Alphabetical Arrangement and Page Reference to Names in this Index

Cott Patented Index System. Owned and manufactured by Walker, Evans & Cogswell Co., Charleston, S. C.

N. B.—This system of indexing is patented, and same covers both the Sub-Index and sheets comprising the General Index. The Loose Leaf Binder is also patented, both being the patents of C. M. COTT, Walker, Evans & Cogswell Co., of Charleston, S. C., are owners of these patents, and furnish these Sheets and Binders in North Carolina, South Carolina, Georgia, Florida and Alabama.

GRANTORS FAMILY NAMES	GIVEN NAMES ABCDEFGHIJ	GIVEN NAMES IJKLMNO	GIVEN NAMES PQRSTUVWXYZ	GRANTEES	DATE OF FILING				DATE OF INST'MT			DATE OF RECORD			LOCATION OF PROPERTY OR OTHER DESCRIPTION	Kind of Inst'mt	Book	Page
					Month	Day	Year	Hour	Month	Day	Year	Month	Day	Year				
Hellam	Mr P. E. et al		Georgia Southern Power Co		Dec 18 1928 ⁸ a.m.	1928	17	1928	Dec 30 1928	100 foot strip Lot #141, 3rd Dist. East		41	224					
"	Mrs. Rosa S. et al		Mrs. Annie Mae Dominey		Feb. 12 1934 ⁹ AM	1934	8	1934	Feb. 12 1934	135 acres in Sec. Land Dist. 2 C.D.		50	557					
"	Mr. T. E.		G. W. Baker		" 27 1936	1936	"	12 1936	" 27 1936	480 acre Land in 2. Tract	Lumber Lease	52	370-71					
"	J. E. et al		Hodge Lumber Company		Aug 12 1946 ⁹ a.m.	1946	5	1946	Aug 12 1946	200. Acre Land in 332nd Dist.	Lumber Lease	77	67-8					
"	W. E. et al		"		"	"	"	"	"	"	"	"	"					
"	Miss Victoria et al		"		"	"	"	"	"	"	"	"	"					
"	S. M. et al		"		"	"	"	"	"	"	"	"	"					
"	J. E. et al		"		"	"	"	"	"	280	"	77	68-9					
"	W. E. et al		"		"	"	"	"	"	"	"	"	"					
"	Miss Victoria et al		"		"	"	"	"	"	"	"	"	"					
"	S. M. et al		"		"	"	"	"	"	"	"	"	"					
"	T. E.		Wilkinson County		July 13 1956 ⁹ a.m.	1956	23	1956	July 17 1956	Right of Way	Lease	96	105					
"	H. E. et. al.		S. b. Payne		Apr. 17 1963 ⁹ a.m.	1963	15	1963	Apr. 24 1963	200 acres in Third District	Lumber Lease	105	326-7-8					
"	(Mrs) Victoria et. al.		S. b. Payne		"	"	"	"	"	"	"	"	"					
"	Seth M. et al.		S. b. Payne		"	"	"	"	"	"	"	"	"					
"	Thomas B. et. al.		Keywell Mining Corp.		Aug-19 1964 ³ P.M.	1964	23	1964	Aug-22 1964	70.41 Acre in 329th (Passmore) 6th Dist.	Min. Lease	108	528-9-30-31-32					

Filing Docket and General Index to Realty Deeds and Mortgages—GRANTORS

Refer to SUB-INDEX in front portion of Book for Alphabetical Arrangement and Page Reference to Names in this Index

Cott Patented Index Systems. Owned and manufactured by Walker, Evans & Cogswell Co., Charleston, S. C.

GRANTORS FAMILY NAMES	GIVEN NAMES A B C D E F G H	GIVEN NAMES I J K L M N O	GIVEN NAMES P Q R S T U V W X Y Z	GRANTEES	DATE OF FILING				DATE OF INST'MT			DATE OF RECORD			LOCATION OF PROPERTY OR OTHER DESCRIPTION	Kind of Inst'mt	Book	Page
					Month	Day	Year	Hour	Month	Day	Year	Month	Day	Year				
Kellam	Thomas B.	et al		Charles R. Belate	June	26	1973	9 AM	June	25	1973	June	26	1973	Tract 26 th Land Dist. (52) acres	TL	128	225- 227
Kellam	Victoria	et al		Wright Truck & Lumber Co	Dec.	28	1973	9 AM	Nov.	30	1973	Dec.	28	1973	20000 ^{sq} 3rd Land Dist.	TL	129	475- 476
"	Mr Seth M.	et al		"	"	"	"	"	"	"	"	"	"	"	"	"	"	"
"	Seth M. Jr.	et al		"	"	"	"	"	"	"	"	"	"	"	"	"	"	"
"	Paul B.	et al		A.C. Lamb, Jr.	Jan	25	1973	9 AM	Jan	24	1974	Jan	25	1974	undivided interest in tract in 353 rd 2 nd M. District	WB	129	652
"	Thomas E.	et al		The Continental Group, Inc.	Dec.	22	1976	AM	Dec.	22	1976	Dec.	22	1976	52 acres - 26 th Land Dist.	WB	141	305- 306
"	Kitty S.	et al		Caral Wood Corp. et al	Mar.	17	1977	AM	Feb.	15	1977	Mar.	17	1977	210 acres - 5 th Land Dist.	Deed	142	236- 240
"	"	"		Millhard Lumber Co.	"	"	"	"	"	"	"	"	"	"	"	"	"	"
"	Kitty S., et al			Engelhard Minerals & Chemicals Corporation	Dec.	12	1979	9:30 AM	Nov	30	1979	Dec	12	1979	210 acres - 5 th Land District	memorandum of option	153	28- 29
"	Kitty S., et al			Engelhard Minerals & Chemicals Corporation	May	12	1980	4 PM	Apr	30	1980	May	12	1980	210 acres - 5 th Land District	WB	154	188- 190
"	Mrs. Kitty S. et al			Gilman Paper Company	July	21	1980	4:00 PM	July	18	1980	July	21	1980	210 acres - 5 th Land District	Land Lease Deed	154	534- 538

This Index approved and adopted for use in the Counties of Georgia pursuant to the Act approved August 8, 1916, providing for uniform records throughout the State.

Filing Docket and General Index to Realty Deeds and Mortgages—GRANTORS

Refer to SUB-INDEX in front portion of Book for Alphabetical Arrangement and Page Reference to Names in this Index

Cott Patented Index System. Owned and manufactured by Walker, Evans & Cogswell Co., Charleston, S. C.

N. B.—This system of indexing is patented, and same covers both the Sub-Index and sheets comprising the General Index. The Loose Leaf Binder is also patented, both being the patents of C. M. COFF, Walker, Evans & Cogswell Co. of Charleston, S. C., are owners of these patents and furnish these Sheets and Binders in North Carolina, South Carolina, Georgia, Florida and Alabama.

GRANTORS FAMILY NAMES	GIVEN NAMES A B C D E F G H	GIVEN NAMES I J K L M N O	GIVEN NAMES P Q R S T U V W X Y Z	GRANTEES	DATE OF FILING				DATE OF INST'MT			DATE OF RECORD			LOCATION OF PROPERTY OR OTHER DESCRIPTION	Kind of Inst'mt	Book	Page
					Month	Day	Year	Hour M	Month	Day	Year	Month	Day	Year				
Kite	Harry A. et al			W. K. Reese	Feb	21	1928	8 am	Feb	9	1928	Feb	21	1928	13 acres near Garden	W.D.	41	418
"	Claire Wright et al			W. K. Reese	"	"	"	"	"	"	"	"	"	"	13 " " Garden	W.D.	41	418

This Index approved and adopted for use in the Counties of Georgia pursuant to the Act approved August 8, 1916, providing for uniform records throughout the State.

Filing Docket and General Index to Realty Deeds and Mortgages—GRANTORS

Refer to SUB-INDEX in front portion of Book for Alphabetical Arrangement and Page Reference to Names in this Index

Cott Patented Index Systems. Owned and manufactured by Walker, Evans & Cogswell Co., Charleston, S. C.

N. B.—This system of indexing is patented, and same covers both the Sub-Index and sheets comprising the General Index. The Loose Leaf Binder is also patented, both being the patents of C. M. COFF, Walker, Evans & Cogswell Co., of Charleston, S. C., are owners of these patents and furnish these Sheets and Binders in North Carolina, South Carolina, Georgia, Florida and Alabama.

GRANTORS FAMILY NAMES	GIVEN NAMES A B C D E F G H	GIVEN NAMES I J K L M N O	GIVEN NAMES P Q R S T U V W X Y Z	GRANTEES	DATE OF FILING				DATE OF INST'MT			DATE OF RECORD			LOCATION OF PROPERTY OR OTHER DESCRIPTION	Kind of Inst'mt	Book	Page
					Month	Day	Year	Hour M	Month	Day	Year	Month	Day	Year				
Ketchum	Bessie	M. et al		Lucia M. Mitchell	Feb	13	1929	2:00 PM	Feb	-	1921	Feb	14	1929	Tract #7, Peter Neal Land	W.D.	41	520
"	Bessie	M. et al		Pearl Neal	Feb	25	"	"	"	-	"	Feb	28	"	Tract #2, " " "	W.D.	41	511-12
"	Bessie	M. et al		Lula M. Butler-Gardner	"	"	"	"	"	-	"	"	"	"	Tract #3, " " "	W.D.	41	511
"	Bessie	M. et al		William Neal	"	"	"	"	"	-	"	Feb	1	"	Tract #1, " " "	W.D.	41	512
"	Bessie	M. et al		Leri Neal	"	"	"	"	"	-	"	"	"	"	Tract #4, " " "	W.D.	41	513
"	Bessie	M. et al		Lula Neal Butler	"	"	"	"	Oct	18	1920	"	"	"	Tract #5, " " "	W.D.	41	514
"	Bessie	M. et al		Ada M. Jones	"	"	"	"	Feb	-	1921	"	"	"	Tract #6, " " "	W.D.	41	513
"	Bessie V.	et al		Bertelle B. Crockett	Feb	26	1941	2 PM	Jan	1941	Jan	26	1941	"	#3 of the " " "	Geo	67	82-3
"	Mrs Bessie V	et al		P. V. Martin Gordon Clays	"	7	1945	AM	July	16	"	"	8	1945	347.00 acres Peter Neal estate	Geo.	74	281
"	Bessie Neal	et al		Hodge Lumber Comp	June	10	1946	4:45 PM	June	3	1946	June	10	1946	347.96 " " "	Geo	74	612-613
"	Mrs. Bessie	et. al.		Southern Clays, Inc. et al	Apr.	6	1963	A.M.	Jan.	1	1963	Apr.	12	1963	347.95 acres in Wilkinson County	Agreement	105	359-60-1
"	Mrs. Bessie	et. al.		Bertelle McKee et al	"	"	"	"	"	"	"	"	"	"	" " " " " " "	Geo.	"	"
"	Harrison			Ann Matilda Fields	May	5	1982	4:45 PM	OCT	25	1981	May	5	1982	Tract - Wilkinson County	W.D.	161	332
"	Bessie V.	et al		Lula Butler Higdon	Aug	12	1982	9 AM	July	30	1982	Aug	12	1982	Lines Property book 41/511	Official	162	302-308
"	Bessie V.	et al		Lucia V. Mitchell	"	"	"	"	"	"	"	"	"	"	" " " " " " "	"	"	"

This Index approved and adopted for use in the Counties of Georgia pursuant to the Act approved August 8, 1916, providing for uniform records throughout the State.

Filing Docket and General Index to Realty Deeds and Mortgages—GRANTORS

Refer to SUB-INDEX in front portion of Book for Alphabetical Arrangement and Page Reference to Names in this Index

Cott Patented Index System. Owned and manufactured by Walker, Evans & Cogswell Co., Charleston, S. C.

N. B.—This system of indexing is patented, and same covers both the Sub-Index and sheets comprising the General Index. The Loose Leaf Binder is also patented, both being the ideas of C. M. COFF, Walker, Evans & Cogswell Co., of Charleston, S. C., are owners of these patents and furnish these Sheets and Binders in North Carolina, South Carolina, Georgia, Florida and Alabama.

GRANTORS FAMILY NAMES	GIVEN NAMES A B C D E F G H	GIVEN NAMES I J K L M N O	GIVEN NAMES P Q R S T U V W X Y Z	GRANTEES	DATE OF FILING				DATE OF INST'MT			DATE OF RECORD			LOCATION OF PROPERTY OR OTHER DESCRIPTION	Kind of Inst'mt	Book	Page
					Month	Day	Year	Hour M	Month	Day	Year	Month	Day	Year				
Hendrick	Ada et al			E. O. King	Apr	4	1929	2 p.m.	June	-	-	Apr	15	1929	52 acs. x 17 acs. Lots 162, 175, 26th Dist.	Quit claim	41	528
✓Kendricks	Mrs. Ada			John Hatfield	Feb.	5	1921	8 a.m.	Jan	22	1921	Feb	5	1921		Deed	29	534
Kendrick	J. W.			Lee Martin	Oct.	21	1960	3 p.m.	Oct.	20	1960	Oct	22	1960	1 ac in 328th S. W. District	W-D	101	427-8

This Index approved and adopted for use in the Counties of Georgia pursuant to the Act approved August 8, 1916, providing for uniform records throughout the State.

Filing Docket and General Index to Realty Deeds and Mortgages—GRANTORS

Refer to SUB-INDEX in front portion of Book for Alphabetical Arrangement and Page Reference to Names in this Index

Cott Patented Index Systems. Owned and manufactured by Walker, Evans & Cogswell Co., Charleston, S. C.

N. B.—This system of indexing is patented, and same covers both the Sub-Index and sheets comprising the General Index. The Loose Leaf Binder is also patented, both being the patents of C. M. COFF, Walker, Evans & Cogswell Co., of Charleston, S. C., are owners of these patents and furnish these Sheets and Binders in North Carolina, South Carolina, Georgia, Florida and Alabama

GRANTORS FAMILY NAMES	GIVEN NAMES A B C D E F G H	GIVEN NAMES I J K L M N O	GIVEN NAMES P Q R S T U V W X Y Z	GRANTEES	DATE OF FILING				DATE OF INST'MT			DATE OF RECORD			LOCATION OF PROPERTY OR OTHER DESCRIPTION	Kind of Inst'mt	Book	Page
					Month	Day	Year	Hour M	Month	Day	Year	Month	Day	Year				
Kolk	Mrs. Eva.			J. C. Jackson	Dec	16	1929	8 am.	Dec	14	1929	Dec	14	1929	54 Acres, N. F. Field	W.P.	103	224
..	Bessie G.			Joe F. Mason	Feb.	16	1962	P.M.	Feb.	16	1962	Feb.	17	1962	Lot in Winton	W.P.	103	262

Filing Docket and General Index to Realty Deeds and Mortgages—GRANTORS

Refer to SUB-INDEX in front portion of Book for Alphabetical Arrangement and Page Reference to Names in this Index

Cott Patented Index Systems.
Manufactured by Geo. D. Barnard Sta. Co., St. Louis, Mo.

GRANTORS FAMILY NAMES	GIVEN NAMES ABCDEFGH	GIVEN NAMES IJKLMNO	GIVEN NAMES PQRSTUVWXYZ	GRANTEES	DATE OF FILING				DATE OF INSTRUMENT			DATE OF RECORD			LOCATION OF PROPERTY OR OTHER DESCRIPTION	KIND OF INST'MT	BOOK	PAGE
					MONTH	DAY	YEAR	HR.	MONTH	DAY	YEAR	MONTH	DAY	YEAR				
✓ Knowles			Robert.	Geo. J. Green											Deed	J.	73	
" Knowles		Martha		Wm. Dickson											"	B.	539	
✓ Knowles	Emma			Gordon Mercantile ^{Co.}	July	16	1915		2 pm	Jan.	11	1915	July	7	m.d.	22	620-21	
"	Mrs. Allen Bidger et al.			Mrs. J. L. Lee et al	May	6	1939		2 pm	April	15	1939	May	8	Geo	57	326-	
"	Mrs. ... et al			Mrs. R. E. Evans et al	"	"	"	"	"	"	"	"	"	"	"	"	"	
"	"			S. R. Owen et al	"	"	"	"	"	"	"	"	"	"	"	"	"	
"	Mr. Grose B.			Wilkinson County Bank	Apr	25	1950	"	"	Apr	22	1950	Apr	28	Geo	83	142	
"	"			"	July	9	1951	"	"	July	7	1951	July	18	Geo	83	324	
"	"			"	Dec	20	"	"	"	Dec	18	"	Dec	21	Geo	83	388	
"	Mr. Clara Zogley			Mr. Ruby Zogley Day	Mar	19	1952	"	"	Mar	18	1952	Mar	21	Geo	85	385-6	
"	Mr. Grose B.			Wilkinson County Bank	Feb	11	1957	"	"	Feb	7	1957	Feb	11	Geo	83	543	
"	Mr. Clara T. et al			Mr. Ruby Zogley Day	Oct	11	1955	"	"	July	14	1955	Oct	11	Geo	93	446-7	
"	Mr. Newell			The Federal Health Life Ins. Co.	July	25	1956	9 AM	"	July	25	1956	July	27	Geo	76	122-3	
"	Edward			H. E. Stephens	Dec	31	1969	9 AM	"	Dec	30	1969	Dec	31	Geo	83	140	
"	Edward			Wilkinson County Bank	June	9	1973	9 AM	"	June	1	1973	June	11	Geo	128	133-5	
"	Sabrina Patterson per executor			Ann K. Walsh	July	11	1973	9 AM	"	Dec.	30	1967	July	11	Geo	128	287-289	

Filing Docket and General Index to Realty Deeds and Mortgages—GRANTORS

Refer to SUB-INDEX in front portion of Book for Alphabetical Arrangement and Page Reference to Names in this Index

Cott Patented Index Systems.
Manufactured by Geo. D. Barnard Sta. Co., St. Louis, Mo.

43
48

GRANTORS FAMILY NAMES	GIVEN NAMES ABCDEFGHIJ	GIVEN NAMES KLMNOP	GIVEN NAMES QRSTUVWXYZ	GRANTEES	DATE OF FILING				DATE OF INSTRUMENT			DATE OF RECORD			LOCATION OF PROPERTY OR OTHER DESCRIPTION	KIND OF INST'MT	BOOK	PAGE
					MONTH	DAY	YEAR	HR. M.	MONTH	DAY	YEAR	MONTH	DAY	YEAR				
Knowles	Robin	Parker		Wilkinson County Bank	Apr.	9	1975	1:30 PM	Apr.	3	1975	Apr.	9	1975	Tract. Town of McIntyre	WD	134	627-629
"	Robin	Parker		Virginia H. Parker C.S.I. Financial Services, Inc.	Apr.	28	1975	4:30 PM	Apr.	28	1975	Apr.	28	1975	Tract. Town of McIntyre	WD	134	51
"	Robin P. et al	legal guardian		" " "	Dec.	14	1976	am	Dec.	9	1976	Dec.	14	1976	Anticipated September 24, 1980	WD	134	634
"	Robert N. et al			" " "	"	"	"	"	"	"	"	"	"	"	"	"	"	"
"	Robin P. et al			Ideal Builders, Inc.	Nov.	10	1977	am	Oct.	9	1977	Nov.	10	1977	Tract. Town of McIntyre	WD	134	635
"	Robert N. et al	Legal guardian		" " "	"	"	"	"	"	"	"	"	"	"	"	"	"	"
"	Robin P. et al			C.S.I. Financial Services, Inc.	Feb	22	1982	am	Feb	12	1982	Feb	22	1982	Anticipated Sept 24, 1980	WD	134	598-599
"	Robert N. et al	Legal guardian		" " "	"	"	"	"	"	"	"	"	"	"	"	"	"	"
"	Henry W.			Oconee Electric Membership Corporation	Feb	28	1983	9:30 am	Jan	14	1982	Mar	4	1983	Right of Way	WD	164	78
"	Wanda S. & Henry W.			R. S. Spiros	Aug	6	1984	2:30 pm	Aug	6	1984	Aug	8	1984	5 1/2 acres - 332nd Griffin DmD.	WD	169	357
"	Henry W. & Wanda S.			First County Bank	Feb	11	1985	5 PM	Jan	30	1985	Feb	12	1985	Anticipated Dec 30, 1986	WD	176	144-146
"	Robin Parker & Robert Nicholas			Fredlander Inc, people	Aug	8	1986	10 am	Aug	2	1986	Aug	12	1986	1.4 acres - Town of McIntyre	WD	176	439-443
"	Henry W. & Wanda S.			Farmers Merchants Bank	Dec	31	1986	9 am	Dec	22	1986	Dec	31	1986	5.97 acres - 332nd Griffin DmD	WD	178	435-436
"	Annie W.			Central & Southern Bank of Ga	June	9	1987	9 am	May	20	1987	June	9	1987	Anticipated June 27, 1989	WD	180	458-460
"	Linda C. (Boore) et al			Ikma W. Cummings	July	25	1988	2:30 pm	July	20	1988	July	26	1988	Tract Town of Seombsboro	WD	184	759-760
"	Annie			Harry L. Womack	June	19	1989	9 am	June	16	1989	June	20	1989	0.97 acres - 330th DmD	WD	189	656

Filing Docket and General Index to Realty Deeds and Mortgages—GRANTORS

Refer to SUB-INDEX in front portion of Book for Alphabetical Arrangement and Page Reference to Names in this Index

Cott Patented Index Systems.
Manufactured by Geo. D. Barnard Sta. Co., St. Louis, Mo.

GRANTORS FAMILY NAMES	GIVEN NAMES ABCDEFGHIJ	GIVEN NAMES KLMNO	GIVEN NAMES PQRSTUVWXYZ	GRANTEES	DATE OF FILING				DATE OF INSTRUMENT			DATE OF RECORD			LOCATION OF PROPERTY OR OTHER DESCRIPTION	KIND OF INST'MT	BOOK	PAGE
					MONTH	DAY	YEAR	HR. M.	MONTH	DAY	YEAR	MONTH	DAY	YEAR				
✓ Kennedy			Seth	Wm. Taylor											Deed	A.	409	
✓ "			Gas. A.	Wm. Taylor											"	A.	409	
✓ "			Leroy	Wm. Taylor											"	A.	412	
✓ "			Louise	Southern Mortgage Co.	Oct. 9	1909		am	Apr. 10	1909	Oct. 9	1909			"	13	268	
✓ "			Kitty E.	Sullie M. Dake	Feb. 20	1914		2pm	Jan 28	1914	Feb 21	1914			"	23	376-7	
"			J. B. et al	State Highway Board of La	Dec 11	1937		9 AM	not given		Dec 13	1937	0.13 acre	Right of way	WD	60	570	
"			H. L. et al	" " " " "	"	"	"	"	"	"	"	"	"	"	"	"	"	
"			S. W. et al	M. N. Parnel	June 8	1956		am	May 31	1956	June 14	1956	Trust in Hancock County - 63 1/2 A. 4th dist	SD	96	65-6		
"			J. L. et al	" " " "	"	"	"	"	"	"	"	"	"	"	"	"	"	
"			J. B. et al	" " " "	"	"	"	"	"	"	"	"	"	"	"	"	"	
"			Rosa Mae Jaynes et al	Wulby Anderson	Sept. 9	1977		3 PM	Sept 9	1977	Sept 9	1977	12.1 acre - 327 th (Summiton) 1/2 m 10	Correction WD	144	310-312		
"			Rosa Mae Jaynes et al	Adell Jaynes Fadd	Sept. 9	1977		3 PM	Sept 9	1977	Sept 9	1977	14.1 acres - 327 th (Summiton) 1/2 m 10	Correction WD	144	313-315		
"			Rosa Mae Jaynes et al	Willie Mae Jaynes Ratliff	Sept 9	1977		3 PM	Sept 9	1977	Sept 9	1977	14.1 acre - 327 th (Summiton) 1/2 m 10	Correction WD	144	316-318		
"			Sidney W. Sr.	Bank of Hancock Co.	Mar 3	1981		4 PM	Feb 27	1981	Mar 3	1981	6 3/2 acres - 4 th Land Dist	SD	156	676		
"			Warren S. & Violet Dale	2 the Citizens & Southern Bank of Millport	July 12	1983		9 am	July 7	1983	July 18	1983	Lt 5 1/2 - 15, 16 + 17; Sec 13, 2nd A Dory 1505 th	SD	165	196-199		
"			Danita Daniels & Ritchie Fein	Wilkinson County Bank	Aug 29	1983		4:30 PM	Aug 26	1983	Sept 1	1983	Amended July 23, 1989	SD	165	681-683		

Filing Docket and General Index to Realty Deeds and Mortgages—GRANTORS

Refer to SUB-INDEX in front portion of Book for Alphabetical Arrangement and Page Reference to Names in this Index

Cott Patented Index Systems.
Manufactured by Geo. D. Barnard Sta. Co., St. Louis, Mo.

GRANTORS FAMILY NAMES	GIVEN NAMES ABCDEFGHIJ	GIVEN NAMES KLMNO	GIVEN NAMES PQRSTUWXYZ	GRANTEES	DATE OF FILING				DATE OF INSTRUMENT			DATE OF RECORD			LOCATION OF PROPERTY OR OTHER DESCRIPTION	KIND OF INST'MT	BOOK	PAGE
					MONTH	DAY	YEAR	HR. M.	MONTH	DAY	YEAR	MONTH	DAY	YEAR				
Kennedy	Curtis A. + Debra W.			The Jordan Bank	Nov	9	1983	4:00 pm	Nov	9	1983	Nov	23	1983	Notified October 2, 1986	SD		467- 469
"	Curtis A. + Debra W.			Cameron-Brown Co.	Sept	26	1986	5 pm	Sept	26	1986	Oct	1	1986	1.4 acres - Jimmy Neel's	SD	177	174- 177
"	Debra + Curtis A.			Jimmy Neel's	Sept	30	1986	2:45 pm	Sept	26	1986	Oct	1	1986	1/2 acre - 327 th (written) GMD	WD	177	211- 212
"	Erald L. et al			Evans Clay Co., Inc	Oct	23	1987	2:45 pm	Oct	23	1987	Oct	28	1987	6 3/2 acres - 4 th & S	WD	182	90- 91
"	Sidney W. et al			" " " "	"	"	"	"	"	"	"	"	"	"	"	"	"	"
"	G. B. IV et al			" " " "	"	"	"	"	"	"	"	"	"	"	"	"	"	"
"	G. B. IV, Gerald L. + Sidney W. et al			Day Wood Co., Inc	Nov	13	1987	2:05 pm	Nov	12	1987	Nov	18	1987	6 3/8 acres - 4 th & S - S&K 113	Deed	182	250- 251
"	Rosa Mae Gaynes			Andrew C. + Ellen Curton	Nov	17	1987	4 pm	Nov	13	1987	Nov	25	1987	14.1 acres - 327 th (written) GMD	Deed	182	265
"	Ritchie Kevin			Danita Daniels Kennedy	Dec	28	1988	9 am	Dec	16	1988	Jan	4	1989	1.4 acres - 328 th (written) GMD	Deed	187	530- 531
"	Dr. Robert R., Jr. + Jerry M.			Dr. E. C. Clayton, III	Feb	20	1989	4 pm	Feb	16	1989	Mar	2	1989	118.28 acres - 330 th (written) GMD	Deed	188	161- 163
"	Danita Daniels + Ritchie Kevin			Wilkinson County Bank	July	31	1989	2:50 pm	July	31	1989	Aug	1	1989	SD recorded BK 165 pg 481-3	Case	190	458
"	Danita Daniels			C. Cooby + Belinda A. Daniels	Aug	11	1989	9 am	Aug	10	1989	Aug	14	1989	1.04 acres - S&K 125; 328 th GMD	Joint Survivorship Deed	190	563

Filing Docket and General Index to Realty Deeds and Mortgages—GRANTORS

Refer to SUB-INDEX in front portion of Book for Alphabetical Arrangement and Page Reference to Names in this Index

Cott Patented Index Systems.
Manufactured by Geo. D. Barnard Sta. Co., St. Louis, Mo.

	GRANTORS FAMILY NAMES	GIVEN NAMES ABCDEFGHIJ	GIVEN NAMES KLMNOP	GIVEN NAMES QRSTUVWXYZ	GRANTEES	DATE OF FILING				DATE OF INSTRUMENT			DATE OF RECORD			LOCATION OF PROPERTY OR OTHER DESCRIPTION	KIND OF INST'MT	BOOK	PAGE
						MONTH	DAY	YEAR	HR. M.	MONTH	DAY	YEAR	MONTH	DAY	YEAR				
	' Keil " "		Hardie John		David C. Butler Wm. Mc Donald														Deed A. 172 " A. 675
	✓ Keil				Mattie A. The First National Bank of Milledgeville, Ga.	Oct	27	1916	9am	Oct	25	1916	Oct.	27	1916				Deed 23 578

Filing Docket and General Index to Realty Deeds and Mortgages—GRANTORS

Refer to SUB-INDEX in front portion of Book for Alphabetical Arrangement and Page Reference to Names in this Index

Cott Patented Index Systems.
Manufactured by Geo. D. Barnard Sta. Co., St. Louis, Mo.

GRANTORS FAMILY NAMES	GIVEN NAMES ABCDEFGHIJ	GIVEN NAMES KLMNOP	GIVEN NAMES QRSTUVWXYZ	GRANTEES	DATE OF FILING				DATE OF INSTRUMENT			DATE OF RECORD			LOCATION OF PROPERTY OR OTHER DESCRIPTION	KIND OF INST'MT	BOOK	PAGE
					MONTH	DAY	YEAR	HR. M.	MONTH	DAY	YEAR	MONTH	DAY	YEAR				
✓ Kinbole,		Benjimon		Laura Wise					may	21	1883	Mar.	21	1907		Deed	X	564
✓ Kimball		John C.		Grace K. Griswelle	Mar	24	1920	2 Pm	Feb	28	1920	Mar	24	1920		Deed	37	165
Kimbell		Johnny Mac et al		The Garden Bank	May	31	1978	Pm	May	30	1978	May	31	1978		Deed	146	683-685
"		Mildred et al		"	"	"	"	"	"	"	"	"	"	"		"	"	"
Kimball		Susan E., et al		Wilkinson County Bank	Oct	28	1980	3 Pm	Oct	24	1980	Oct	28	1980		Deed	155	461-463
<small>39</small> Kimbell		Johnny M. & Mildred A.		John L. Brooks	Feb	5	1986	9:50 am	Feb	3	1986	Feb	5	1986		Deed	174	408-409
Kimbell,		Johnny Mac & Mildred		Ralph W. & Eleanor L. Turner	Feb	6	1986	9 am	Jan	24	1986	Feb	7	1986		Deed	174	413
"		Johnny		Ocome Electric Membership Corp	Feb	7	1986	9:55 pm	Jan	30	1986	Feb	10	1986		Deed	174	424
" formerly		Susan E. et al (now Budrup)		Farrell E. & Amy Pierce	Aug	21	1989	9 am	Aug	14	1989	Aug	24	1989		Deed	190	637-638

Filing Docket and General Index to Realty Deeds and Mortgages—GRANTORS

Refer to SUB-INDEX in front portion of Book for Alphabetical Arrangement and Page Reference to Names in this Index

Cott Patented Index Systems.
Manufactured by Geo. D. Barnard Sta. Co., St. Louis, Mo.

GRANTORS FAMILY NAMES	GIVEN NAMES ABCDEFGHIH	GIVEN NAMES IJKLMNO	GIVEN NAMES PQRSTUVWXYZ	GRANTEES	DATE OF FILING				DATE OF INSTRUMENT			DATE OF RECORD			LOCATION OF PROPERTY OR OTHER DESCRIPTION	KIND OF INST'MT	BOOK	PAGE
					MONTH	DAY	YEAR	HR. M.	MONTH	DAY	YEAR	MONTH	DAY	YEAR				
Kirkland,			W. A.	B. H. Jackson, ^{J. M. Shepard} n. B. Rawle + 5					July	18	1887	Sept.	25	1900	Deed	S	520	
"			"	Fannie Kirkland					Aug.	29	1893	Jan.	10	1894	"	M	586	
"			W. A.	Fany Kirkland	Nov	14	1910	2 P.M.	Aug	29	1893	Nov	15	1910	"	17	411	
"			W. A.	J. M. Boone	Nov	14	1910	2 P.M.	Jan	5	1875	Nov	15	1910	"	17	435-6	

Filing Docket and General Index to Realty Deeds and Mortgages—GRANTORS

Refer to SUB-INDEX in front portion of Book for Alphabetical Arrangement and Page Reference to Names in this Index

Cott Patented Index Systems.
Manufactured by Geo. D. Barnard Sta. Co., St. Louis, Mo.

	GRANTORS FAMILY NAMES	GIVEN NAMES ABCDEFGHIH	GIVEN NAMES IJKLMNO	GIVEN NAMES PQRSTUVWXYZ	GRANTEES	DATE OF FILING				DATE OF INSTRUMENT			DATE OF RECORD			LOCATION OF PROPERTY OR OTHER DESCRIPTION	KIND OF INST'MT	BOOK	PAGE
						MONTH	DAY	YEAR	HR. M.	MONTH	DAY	YEAR	MONTH	DAY	YEAR				
	<i>Kittle,</i>				<i>Joel Deuse</i>													<i>Deed C 82</i>	

This Index approved and adopted for use in the Counties of Georgia pursuant to the Act approved August 8, 1910, providing for uniform records throughout the State.

Filing Docket and General Index to Realty Deeds and Mortgages—GRANTORS

Cott Patented Index Systems.
Manufactured by Geo. D. Barnard Sta. Co., St. Louis, Mo.

(55)

Refer to SUB-INDEX in front portion of Book for Alphabetical Arrangement and Page Reference to Names in this Index

GRANTORS FAMILY NAMES	GIVEN NAMES ABCDEFGHIH	GIVEN NAMES IJKLMNO	GIVEN NAMES PQRSTUVWXYZ	GRANTEES	DATE OF FILING				DATE OF INSTRUMENT			DATE OF RECORD			LOCATION OF PROPERTY OR OTHER DESCRIPTION	KIND OF INST'MT	BOOK	PAGE
					MONTH	DAY	YEAR	HR. M.	MONTH	DAY	YEAR	MONTH	DAY	YEAR				
Kaufman,		Salomon		Emanuel Isaac											Deed	A	351	
"		"		Kaufman children											"	B	196	

This Index approved and adopted for use in the Counties of Georgia pursuant to the Act approved August 8, 1916, providing for uniform records throughout the State.

Filing Docket and General Index to Realty Deeds and Mortgages—GRANTORS

Cott Patented Index Systems.
Manufactured by Geo. D. Barnard Sta. Co., St. Louis, Mo.

(57)

Refer to SUB-INDEX in front portion of Book for Alphabetical Arrangement and Page Reference to Names in this Index

GRANTORS FAMILY NAMES	GIVEN NAMES ABCDEFGH	GIVEN NAMES IJKLMNO	GIVEN NAMES PQRSTUVWXYZ	GRANTEES	DATE OF FILING				DATE OF INSTRUMENT			DATE OF RECORD			LOCATION OF PROPERTY OR OTHER DESCRIPTION	KIND OF INST'MT	BOOK	PAGE
					MONTH	DAY	YEAR	HR. M.	MONTH	DAY	YEAR	MONTH	DAY	YEAR				
Kirkpatrick	H. H.			May M. Barclay											Deed	E	232	
"	C. C.			J. F. Dunbar											"	B	566	

Filing Docket and General Index to Realty Deeds and Mortgages—GRANTORS

Refer to SUB-INDEX in front portion of Book for Alphabetical Arrangement and Page Reference to Names in this Index

Cott Patented Index Systems.
Manufactured by Geo. D. Barnard Sta. Co., St. Louis, Mo.

59

	GRANTORS FAMILY NAMES	GIVEN NAMES ABCDEFGHIH	GIVEN NAMES IJKLMNO	GIVEN NAMES PQRSTUVWXYZ	GRANTEES	DATE OF FILING				DATE OF INSTRUMENT			DATE OF RECORD			LOCATION OF PROPERTY OR OTHER DESCRIPTION	KIND OF INST'MT	BOOK	PAGE
						MONTH	DAY	YEAR	HR. M.	MONTH	DAY	YEAR	MONTH	DAY	YEAR				
	✓ Kessler,	Pearl	Walter		C. J. Lard	Sept.	28	1915	2 P.M.	Oct.	13	1914	Sept.	29	1915	Satisfied July 20, 1935 - (111) 22		22	692

Filing Docket and General Index to Realty Deeds and Mortgages—GRANTORS

60

Refer to SUB-INDEX in front portion of Book for Alphabetical Arrangement and Page Reference to Names in this Index

Cott Patented Index Systems.
Manufactured by Geo. D. Barnard Sta. Co., St. Louis, Mo.

GRANTORS FAMILY NAMES	GIVEN NAMES ABCDEFGHIH	GIVEN NAMES IJKLMNO	GIVEN NAMES PQRSTUVWXYZ	GRANTEES	DATE OF FILING				DATE OF INSTRUMENT			DATE OF RECORD			LOCATION OF PROPERTY OR OTHER DESCRIPTION	KIND OF INST'MT	BOOK	PAGE
					MONTH	DAY	YEAR	HR. M.	MONTH	DAY	YEAR	MONTH	DAY	YEAR				
Kates'	Annie Rannie et al			J Marvin Hall	Dec.	18	1936	pm	Nov.	28	1936	Dec.	21	1936	1215' Ann Rand in 2 tract	W.D 512	501-2	

This Index approved and adopted for use in the Counties of Georgia pursuant to the Act approved August 8, 1916, providing for uniform records throughout the State.

Filing Docket and General Index to Realty Deeds and Mortgages—GRANTORS

Refer to SUB-INDEX in front portion of Book for Alphabetical Arrangement and Page Reference to Names in this Index

Cott Patented Index Systems. Owned and manufactured by Walker, Evans & Cogswell Co., Charleston, S. C.

(61)

N. B.—This system of indexing is patented, and same covers both the Sub-Index and sheets comprising the General Index. The Loose Leaf Binder is also patented, both being the patents of C. M. COTT, Walker, Evans & Cogswell Co. of Charleston, S. C., are owners of these patents, and furnish these Sheets and Binders in North Carolina, South Carolina, Georgia, Florida, and Alabama.

GRANTORS
FAMILY NAMES

GIVEN NAMES
A B C D E F G H

GIVEN NAMES
I J K L M N O

GIVEN NAMES
P Q R S T U V W X Y Z

GRANTEES

DATE OF FILING

DATE OF INST'MT

DATE OF RECORD

**LOCATION OF PROPERTY OR
OTHER DESCRIPTION**

Kind of
Inst'mt

Book

Page

Krentz

H. E.

Mrs. A. M. Urquhart

Nov 25 1914

Jan Oct 29 1894

Nov 27 1914

Deed L 574

This Index approved and adopted for use in the Counties of Georgia pursuant to the Act approved August 8, 1916, providing for uniform records throughout the State.

Filing Docket and General Index to Realty Deeds and Mortgages—GRANTORS

Refer to SUB-INDEX in front portion of Book for Alphabetical Arrangement and Page Reference to Names in this Index

Cott Patented Index Systems. Owned and manufactured by Walker, Evans & Cogswell Co., Charleston, S. C.

N. B.—This system of indexing is patented, and same covers both the Sub-Index and sheets comprising the General Index. The Loose Leaf Binder is also patented, both being the patents of C. M. COFF, Walker, Evans & Cogswell Co., of Charleston, S. C., are owners of these patents and furnish these Sheets and Binders in North Carolina, South Carolina, Georgia, Florida and Alabama.

GRANTORS FAMILY NAMES	GIVEN NAMES ABCDEFGHIJ	GIVEN NAMES IJKLMNOP	GIVEN NAMES QRSTUVWXYZ	GRANTEES	DATE OF FILING				DATE OF INST'MT			DATE OF RECORD			LOCATION OF PROPERTY OR OTHER DESCRIPTION	Kind of Inst'mt	Book	63 Page
					Month	Day	Year	Hour	Month	Day	Year	Month	Day	Year				
Kinchen	L. E.			Wilkinson Co. Bk	Nov	10	1938	9 AM	Nov	29	1938	Nov	10	1938	120 acres in 5th land dist.	DRS	47	620
"	L. E.			Mrs Carolyn Virginia Scott	Mar	31	1944	4 P.M.	Mar	31	1944	Mar	31	1944	120 acres in 5th land dist	WR	70	153
"	L. E.			Mrs. Carolyn Virginia Scott	April	10	"	6.4	"	31	1944	Apr	10	"	120	"	70	158
"	Lee W.			E. G. Brown	Mar	20	1951	7 PM	Mar	12	1951	Mar	23	1951	Lot in Gordon	WR	85	24-5
"	Lee			Gordon Bank	Jan	7	1955	9 AM	Jan	4	1955	Jan	8	1955	Lot in Gordon	WR	85	24-5
"	Lee W.			Garden Bank	Mar	30	"	"	Mar	16	"	Mar	31	"	Lot in Gordon	WR	85	24-5
Kinchen	L. E.			E. G. Brown	Jan	26	1965	9 A.M.	Jan	8	1965	Jan	29	1965	Lot in Gordon	WR	109	178
"	Lee W.			Wilkinson county Bank (Mrs. Lee W. Kinchen)	Sept	30	1968	4 PM	Sept	30	1968	Sept	30	1968	Lot in Gordon	WR	109	178
"	Larry Lee et al			Subyl L. Hitchner	Nov.	8	1973	11:20 AM	Oct.	2	1973	Nov.	8	1973	2 tracts in Garden	WR	129	241
"	Larry Lee et al			The Gordon Bank	May	17	1977	10 AM	May	13	1977	May	17	1977	Lot - Holiday Hills	DRS	143	4-6
"	Delene D. et al			" " "	"	"	"	"	"	"	"	"	"	"	" " "	"	"	"
"	Larry			O'connor Electric Membership Corp.	July	15	1977	2:45 PM	June	16	1977	July	15	1977	Right - of way	Eas.	143	579
"	Larry L. et al			First Federal Savings and Loan Association of Milldale	Sept	20	1977	9 AM	Sept.	16	1977	Sept	20	1977	Lot - Holiday Hills	WR	144	361
"	Delene D. et al			" " " "	"	"	"	"	"	"	"	"	"	"	" " "	"	"	"
"	Larry Lee et al			Commercial Credit Plan	Apr.	17	1978	1 PM	Apr.	10	1978	Apr.	17	1978	Lot in Gordon	WR	144	361
"	Delene D. et al			" " "	"	"	"	"	"	"	"	"	"	"	" " "	"	"	"

Filing Docket and General Index to Realty Deeds and Mortgages—GRANTORS

Refer to SUB-INDEX in front portion of Book for Alphabetical Arrangement and Page Reference to Names in this Index

Cott Patented Index Systems. Owned and manufactured by Walker, Evans & Cogswell Co., Charleston, S. C.

63

GRANTORS FAMILY NAMES	GIVEN NAMES ABCDEFGHIJ	GIVEN NAMES KLMNO	GIVEN NAMES PQRSTUVWXYZ	GRANTEES	DATE OF FILING				DATE OF INST'MT			DATE OF RECORD			LOCATION OF PROPERTY OR OTHER DESCRIPTION	Kind of Inst'mt	Book	Page
					Month	Day	Year	Hour	Month	Day	Year	Month	Day	Year				
Kircher	Rosa Mae	Deswell		Cora Bell Buidang	Aug	9	1978	11:15 am	July	25	1978	Aug	9	1978	Miner's property	Power 3	147	591
"	Rosa B.			Elena B. Muckenfuss	Sept	18	1978	10:20 am	Sept	-	1978	Sept	18	1978	Miner's property	Power 2	148	212
"	Rosa Mae	Deswell		Elena B. Muckenfuss	Sept	18	1978	10:30 am	Sept	-	1978	Sept	18	1978	Tract - Town of Gordon	WD	148	213
"	Lilibyl S.	etal		Bobby R. Doolittle, Jr etal	Mar	13	1981	4:50 pm	Mar	4	1981	Mar	13	1981	1/2 acre - City of Gordon	WD	157	25- 26
"	"	"	"	Melody B. Doolittle etal	"	"	"	"	"	"	"	"	"	"	"	"	"	"
"	Larry Lee + Delene D.			Commercial Credit Plan Inc	Jan	26	1984	9 am	Jan	24	1984	Feb	3	1984	Lot 1, Tract 8, Sec 15, Tract 8 - 1505 th Hwy	WD	157	256- 258
"	Larry Lee			The Gordon Bank	May	30	1984	4:30 pm	May	22	1984	May	31	1984	Lot 1, Tract 8 - 1505 th Hwy	WD	168	585- 587
"	Larry Lee			Delene D. Kircher	Sept	14	1984	9 am	Sept	11	1984	Sept	27	1984	Lot 1, Tract 8 - 1505 th Hwy	WD	169	636- 637
"	Delene D.			First Federal Savings + Loan Assoc. of Milledgeville	Mar	4	1986	9 am	Feb	25	1986	Mar	4	1986	Lot 1, Tract 8 - 1505 th Hwy	WD	174	606- 607
"	Larry Lee			The Gordon Bank	May	18	1987	3 pm	May	11	1987	May	21	1987	Lot 1, Tract 8 - 1505 th Hwy	WD	180	319- 321
"	Delene D.			Bank South, Macon	Mar	9	1988	9 am	Feb	22	1988	Mar	9	1988	Lot 1, Tract 8 - 1505 th Hwy	WD	183	353- 355

Filing Docket and General Index to Realty Deeds and Mortgages—GRANTORS

Refer to SUB-INDEX in front portion of Book for Alphabetical Arrangement and Page Reference to Names in this Index

Cott Patented Index System. Owned and manufactured by Walker, Evans & Cogswell Co., Charleston, S. C.

N. B.—This system of indexing is patented, and same covers both the Sub-Index and sheets comprising the General Index. The Loose Leaf Binder is also patented, both being the patents of C. M. COTT, Walker, Evans & Cogswell Co., of Charleston, S. C., are owners of these patents, and furnish these Sheets and Binders in North Carolina, South Carolina, Georgia, Florida, Alabama and Louisiana.

GRANTORS FAMILY NAMES	GIVEN NAMES ABCDEFGHIJ	GIVEN NAMES KLMNOP	GIVEN NAMES QRSTUVWXYZ	GRANTEES	DATE OF FILING				DATE OF INST'MT			DATE OF RECORD			LOCATION OF PROPERTY OR OTHER DESCRIPTION	Kind of Inst'mt	Book	Page
					Month	Day	Year	Hour M	Month	Day	Year	Month	Day	Year				
Kirby,	O. P.	et al		H. R. Owen	Apr	21	1944	9 AM	Apr	15	1944	Apr	21	1944	Sub in City of Gordon 1946 (S) 4538			
"	Mrs	Mattie M. et al		H. R. Owen	"	"	"	"	"	"	"	"	"	"	"	"	"	"
"	Mrs	O. P.		Helen Kirby	Jun	27	1946	4 PM	Jun	7	1946	Jun	24	1946	Plt 8, 9-210 in Block C in Gordon	WD	70	341
"	Chas	D. et al		Mrs Mattie M. Kirby	Apr	27	1958	4 PM	Apr	-	1958	Apr	25	1958	Lot in Gordon	WD	99	183
"	William	D. et al		"	"	"	"	"	"	"	"	"	"	"	"	"	"	"
"	Kenneth	R. et al		"	"	"	"	"	"	"	"	"	"	"	"	"	"	"
"	Mr.	Estelle Lee		Fred Inapuell	Apr	27	1968	9 AM	Apr	-	1968	Apr	27	1968	95 acres in 327th & M. Dist	GBD	114	516
"	Helen			D.C. Hardie	Aug	26	1969	am	Apr	26	1955	Aug	26	1969	lots 8, 9 & 10 Block E. Highland View-Gordon	WD	118	108
Green	J. D.			William S. Foster	Feb	27	1974	am	Feb	22	1974	Feb	29	1974	1/2 undivided interest in Holiday Hills	WD	120	252-253
"	Kenneth	R.		The Gordon Bank	Feb	17	1978	am	Feb	16	1978	Feb	17	1978	Tract - corner of Gordon	DB	145	722
"	Jo Anne	H.		David Smith	May	4	1983	9 am	May	2	1983	May	5	1983	1.0 acres - 32nd Swinth LmD	DB	164	488-490
"	Dary	W.		The Gordon Bank	July	8	1983	2:45 pm	July	5	1983	July	11	1983	Holiday Hills	DB	172-174	183-
"	Dary			The Gordon Bank	May	22	1985	10:30 am	May	10	1985	May	24	1985	32nd Swinth LmD	DB	185-	186
"	Jo Anne	Nappolet		Donald Gene Kirby et al	Aug	29	1985	10:40 am	Aug	29	1985	Sept	4	1985	1.0 acre - 32nd LmD	DB	193	18
"	Jo Anne	H.	see atty in fact	Elinor Lynn Kirby Trust Family Financial Services of Georgia, Inc	July	15	1986	9 am	July	7	1986	July	15	1986	1.0 acre - 32nd LmD	Foreclosure Deed	176	165

Filing Docket and General Index to Realty Deeds and Mortgages—GRANTORS

Refer to SUB-INDEX in front portion of Book for Alphabetical Arrangement and Page Reference to Names in this Index

Cott Patented Index Systems. Owned and manufactured by Walker, Evans & Cogswell Co., Charleston, S. C.

67

GRANTORS FAMILY NAMES	GIVEN NAMES ABCDEFGHIJ	GIVEN NAMES IJKLMNO	GIVEN NAMES PQRSTUVWXYZ	GRANTEES	DATE OF FILING				DATE OF INST'MT			DATE OF RECORD			LOCATION OF PROPERTY OR OTHER DESCRIPTION	Kind of Inst'mt	Book	Page
					Month	Day	Year	Hour	Month	Day	Year	Month	Day	Year				
Kirby,	Gary			Kenneth R. Kirby	Nov	5	1986	9:20 am	Oct	14	1986	Nov	5	1986	Lot # WV-2, Sec 1	1505 YMC	197	516
"	Kenneth R.			The Gordon Bank	Nov	5	1986	9:20 am	Oct	14	1986	Nov	5	1986	Lot # WV-2, Sec 1	1505 YMC	197	517-519
"	Gary W. & Donna B.			The Gordon Bank	Feb	23	1987	1:50 pm	Feb	20	1987	Feb	23	1987	Lot # WV-2, Sec 1	1505 YMC	197	516-517
"	Gary			Wigford E. Cox	Mar	4	1987	9 am	Mar	2	1987	Mar	5	1987	Lot T-59460, Sec 25, Tract H.	381 YMC	179	321
"	Gary W. & Donna B.			The Gordon Bank	May	12	1987	1 pm	May	11	1987	May	13	1987	Lot # WV-2, Sec 1	1505 YMC	197	112-114
"	Gary W.			Deane E. M.C.	June	17	1987	11:25 am	June	3	1987	June	19	1987	Right of way	Case - not	180	541
"	Gary W. & Donna B.			Ch. Bankers Bank	Oct	5	1987	9 am	Oct	1	1987	Oct	9	1987	2 acres - 8893-520-1505	YMC	181	713-717
"	Mattie Mae			Helen K. & N. Louise Brown	July	19	1990	9 am	Apr	12	1990	July	24	1990	Lot # 19; County Gordon	Spec Deed	195	174-175

Refer to SUB-INDEX in front portion of Book for Alphabetical Arrangement and Page Reference to Names in this Index

Cott Patented Index Systems. Owned and manufactured by Walker, Evans & Cogswell Co., Charleston, S. C.

GRANTORS FAMILY NAMES	GIVEN NAMES A B C D E F G H	GIVEN NAMES I J K L M N O	GIVEN NAMES P Q R S T U V W X Y Z	GRANTEES	DATE OF FILING				DATE OF INST'MT			DATE OF RECORD			LOCATION OF PROPERTY OR OTHER DESCRIPTION	Kind of Inst'mt	Book	Page
					Month	Day	Year	Hour	Month	Day	Year	Month	Day	Year				
Kizzie	Walter et al			John F. Porter	May	10	1946	9 AM	May	10	1946	May	10	1946	Lot in Duwint	SPS	75	143
"	Annie Mae et al			"	"	"	"	"	"	"	"	"	"	"	"	"	"	"
"	Walter			L.W. Beck et al M.E. Beck & Bud Ben.	Sept	16	"	2 PM	Sept	16	"	Sept	16	"	Lot in Duwint	Wke	35	185
"	Walter			Beck Brothers	Mar	1	1947	"	Mar	1	1947	Mar	1	1947	Lot in Duwint	Wke	275	253
"	Walter			J.W. Vinson Sr	May	8	1947	8 AM	May	8	"	May	8	"	1/2 acre in town of Duwint	"	"	285
"	Walter et al			John F. Porter	Mar	5	1948	2 PM	Mar	5	1948	Mar	6	1948	Lot in Duwint	Red	77	547.8
"	Annie Mae et al			"	"	"	"	"	"	"	"	"	"	"	"	"	"	547.8
"	Annie Mae			John F. Porter	"	5	"	"	"	5	"	"	6	"	Lot in Duwint	SPS	75	417
"	"			Wilkinson County Bank	June	9	1953	9 AM	June	4	1953	June	9	1953	Lot in Duwint	Wke	27	600
"	"			Wilkinson County Bank	Nov	9	1954	9 AM	Nov	1	1954	Nov	9	1954	Lot in Duwint	Wke	27	185
"	"			"	Sept	10	1955	9 AM	Sept	9	1955	Sept	12	1955	Lot in Duwint	Wke	27	302
"	annie ma			Joseph L. Allen	Feb	1	1957	9 AM	Jan	29	1957	Feb	1	1957	Lot in Duwint	Wke	27	304-5
"	annie Mae et al			H.E. Stephens	Sept	27	1957	9 AM	Sept	10	1957	Sept	30	1957	Lot in Duwint	Wke	27	49
"	Annie Mae			B & S Loans, Inc.	Feb	22	1964	9 AM	Feb	14	1964	Feb	24	1964	Lot in Duwint	Wke	27	248-9-50
"	annie Mae			Arco Financial Services, Inc.	Jan	1	1970	9 AM	Dec	19	1969	Jan	1	1970	Lot in Duwint	Wke	27	44-8
"	annie Mae			Irish Tenure Corp	Aug	26	1971	9 AM	Aug	6	1971	Aug	26	1971	Lot in Duwint	Wke	27	107

N. B.—This system of indexing is patented, and same covers both the Sub-Index and sheets comprising the General Index. The Loose Leaf Binder is also patented, both being the patents of C. M. COFF, Walker, Evans & Cogswell Co., of Charleston, S. C., and owners of these patents, and furnish these Sheets and Binders in North Carolina, South Carolina, Georgia, Florida, Alabama and Louisiana.

Filing Docket and General Index to Realty Deeds and Mortgages—GRANTORS

Refer to SUB-INDEX in front portion of Book for Alphabetical Arrangement and Page Reference to Names in this Index

Cott's Patented Index Systems,
Manufactured by Geo. D. Barnard Sta. Co., St. Louis, Mo

(71)

GRANTORS FAMILY NAMES	GIVEN NAMES ABCDEFGHIH	GIVEN NAMES IJKLMNO	GIVEN NAMES PQRSTU VWXYZ	GRANTEES	DATE OF FILING				DATE OF INSTRUMENT			DATE OF RECORD			LOCATION OF PROPERTY OR OTHER DESCRIPTION	KIND OF INST'MT	BOOK	PAGE
					MONTH	DAY	YEAR	HR. M.	MONTH	DAY	YEAR	MONTH	DAY	YEAR				
Knox corporation				Aiken Loan Security Co	Apr	8	1952	am	Apr	7	1952	Apr	18	1952	of Acad L. Eddy & Thomas a cutting	Truf	89	21-4
"	"			" " " "	July	8	"	am	July		1952	July	9	1952	" " " "	"	89	90
"	"			Construction Adverse Corp	Dec	24	1951	"	Dec	20	1951	Dec	28	1951	Lat in front of property (Brewer)	WB	86	20-4
"	"			Edgar Brewer	Apr	18	1957	am	Apr	5	1957	Apr	22	1957	Lat in meadow	WB	94	361
"	"			Construction Adverse Corp	Apr	19	1957	am	Apr	10	1957	Apr	23	1957	Front of lot July 8, 1957. (WB)	WB	96	365-8
"	"			" " "	"	30	"	"	Mar	27	1957	"	30	"	Front of lot 9th St. (WB)	WB	96	375-7
"	"			" " "	May	2	"	"	Apr	18	"	May	2	"	Front of lot 5, 1/2 7th St. (WB)	WB	96	379-81
"	"			" " "	July	5	1957	"	June	11	1957	July	8	1957	Lat in front of lot 2 E. 1/2 5th St. (WB)	WB	96	451-3
"	"			" " "	"	6	"	"	June	20	1957	"	8	"	Front of lot 2. 1/2 5th St. (WB)	WB	96	454-6
"	"			Charlie W. Bradwell	July	8	1957	am	June	28	1957	July	8	1957	Lat in meadow	WB	96	457
"	"			Construction Adverse Corp	Aug	20	1957	pm	Aug	15	1957	Aug	26	1957	Lat in front of lot 6 meadow (WB)	WB	96	458
"	"			James L. Council	Sept	27	1957	am	Sept	18	1957	Sept	30	1957	Front 328th dist 9-m.	WB	96	528
"	"			Construction Adverse Corp	Nov	7	1957	am	Oct	14	1957	Nov	12	1957	Lat in front of lot 7 (WB)	WB	96	530-2
"	"			Richard W. Davis, Jr	Nov	20	1957	am				Nov	20	1957	Lat in Garden	WB	96	593-4
"	"			James Earl Snow	Nov	26	1957	am	Nov	18	1957	Nov	26	1957	Lat in Garden	WB	96	594
"	"			Gerald Virgil Brown	Dec	2	1957	am				Dec	2	1957	Front 327th dist	WB	96	599

Filing Docket and General Index to Realty Deeds and Mortgages—GRANTORS

Refer to SUB-INDEX in front portion of Book for Alphabetical Arrangement and Page Reference to Names in this Index

Cott's Patented Index Systems,
Manufactured by Geo. D. Barnard Sta. Co., St. Louis, Mo

(71)

GRANTORS FAMILY NAMES	GIVEN NAMES ABCDEFGHIJ	GIVEN NAMES KLMNO	GIVEN NAMES PQRSTUVWXYZ	GRANTEES	DATE OF FILING				DATE OF INSTRUMENT			DATE OF RECORD			LOCATION OF PROPERTY OR OTHER DESCRIPTION	KIND OF INST'MT	BOOK	PAGE
					MONTH	DAY	YEAR	HR. M.	MONTH	DAY	YEAR	MONTH	DAY	YEAR				
Knox Corporation				June Clyde Green	Feb	1	1978	11:30 am	Jan	25	1978	Feb	4	1978	pat in June 1978	WD	99	37
"	"			Robert E. Baker	Feb	10	1958	10 am	Jan	27	1958	Feb	24	1958	pat in name of Judge	WD	99	114-5
"	"			Charlie W. Bloodworth	Feb	15	1983	9 am	Feb	11	1983	Feb	15	1983	1/2 acre - 327 th Br. Dist.	affidavit	163	711
"	"			Charlie W. Bloodworth	Oct	31	1983	1:30 pm	Sept	22	1983	Nov	9	1983	1/2 acre - 327 th Br. Dist.	affidavit	166	385

Filing Docket and General Index to Realty Deeds and Mortgages—GRANTORS

Refer to SUB-INDEX in front portion of Book for Alphabetical Arrangement and Page Reference to Names in this Index

Cott Patented Index Systems.
Manufactured by Geo. D. Barnard Sta. Co., St. Louis, Mo.

23

GRANTORS FAMILY NAMES	GIVEN NAMES ABCDEFGHIJ	GIVEN NAMES JKLMNO	GIVEN NAMES PQRSTUVWXYZ	GRANTEES	DATE OF FILING				DATE OF INSTRUMENT			DATE OF RECORD			LOCATION OF PROPERTY OR OTHER DESCRIPTION	KIND OF INST'MT	BOOK	PAGE
					MONTH	DAY	YEAR	HR. M.	MONTH	DAY	YEAR	MONTH	DAY	YEAR				
Kelsey	Jean			Wilkinson County Bank	Oct	14	1974	am	Oct	15	1974	Oct	15	1974	1/2 acre in ...	WD	101	6
"	Walter			" " "	"	25	1976	am	Oct	24	1976	Oct	26	1976	1/4 acre in ...	WD	101	6
"	Walter			" " "	June	16	1978	am	June	7	1978	June	21	1978	1/4 acre in ...	WD	101	6
"	Walter			" " "	July	27	1979	am	July	20	1979	July	27	1979	1/4 acre in ...	WD	101	6
"	Walter			Leola B. Kelsey	Sept	4	1959	am	Sept	4	1959	Sept	8	1959	2 lots in ...	WD	101	6
"	Walter			Lawrence Rountree	July	13	1962	A.M.	July	13	1962	July	14	1962	3/4 acre in ...	WD	106	310
"	Walter			Wilkinson County Bank	July	17	1962	P.M.	July	12	1962	July	17	1962	D.P.S. of Lawrence Rountree	WD	100	526
"	Walter			John H. Miller	Oct.	18	1965	P.M.	Oct.	8	1965	Oct.	19	1965	3/4 acre in ...	WD	106	310
"	Robert			H. D. Daming	Aug.	26	1967	A.M.	Aug.	21	1967	Aug.	26	1967	1/4 acre in ...	WD	117	577
"	Walter			John W. Miller	July	11	1969	am	May	31	1969	July	11	1969	1/4 acre in ...	WD	117	577
"	Robert			Robt's Construction Co	July	14	1970	am	June	19	1970	July	14	1970	1/4 acre in ...	WD	120	310-13
"	William S. J. at			Charles N. Veatch, Jr.	June	29	1974	am	June	17	1974	June	29	1974	Pat. Holiday Hills	WD	131	314
"	Diana M. J. at			" " " "	"	"	"	"	"	"	"	"	"	"	"	"	"	"
"	Viola			Da. Power Company	July	28	1988	am	July	21	1988	July	28	1988	Right of Way	WD	185	11
"	Steve			Robert Kelsey	Feb	14	1989	am	Feb	9	1989	Feb	21	1989	1/3 acre - ...	WD	188	117
"	Timothy			Merchants & Farmers Bank	May	9	1990	am	Dec	29	1989	May	11	1990	1/4 acre - ...	WD	194	221
"	Timothy			Thomas Lee Jr. & Carolyn Jones	July	2	1990	am	June	28	1990	July	2	1990	1/4 acre - ...	WD	194	221

Filing Docket and General Index to Realty Deeds and Mortgages—GRANTORS

Refer to SUB-INDEX in front portion of Book for Alphabetical Arrangement and Page Reference to Names in this Index

Cott Patented Index Systems.
Manufactured by Geo. D. Barnard Sta. Co., St. Louis, Mo.

GRANTORS FAMILY NAMES	GIVEN NAMES ABCDEFGHIJ	GIVEN NAMES KLMNO	GIVEN NAMES PQRSTUVWXYZ	GRANTEES	DATE OF FILING				DATE OF INSTRUMENT			DATE OF RECORD			LOCATION OF PROPERTY OR OTHER DESCRIPTION	KIND OF INST'MT	BOOK	PAGE
					MONTH	DAY	YEAR	HR. M.	MONTH	DAY	YEAR	MONTH	DAY	YEAR				
Kaminsky	Victor & Nellie L.			Members & Friends of Church	Aug	12	1959	am	July	2	1959	Aug	13	1959	100-100-100-100			
"	Victor			Mrs. Nellie L. Kaminsky	Sept.	29	1961	2:30	Aug.	10	1961	Sept.	29	1961	undivided 1/2 interest in 4.84 acres	100	103/183	
"	"	et. al.		Minerals & Minerals Rights Corp	"	"	"	"	"	"	"	"	"	"	Grant in Town of M. Dunge	Deed	103 185-	
"	Nellie L.	et. al.		"	"	"	"	"	"	"	"	"	"	"	"	"	"	
"	Victor	et. al.		"	"	"	"	"	"	"	"	"	"	"	500-100-100-100		186-7	
"	Nellie L.	et. al.		"	"	"	"	"	"	"	"	"	"	"	"	"	186-7	
"	Victor	et. al.		Wilkinson County Bank	Nov.	1	1961	2:30	Oct	25	1961	Nov.	2	1961	100-100-100-100		432	
"	Mrs. Nellie L.	et. al.		"	"	"	"	"	"	"	"	"	"	"	"	"	"	
"	Victor	et. al.		Georgia Power Company	Nov.	9	1961	2:30	Nov.	6	1961	Nov.	14	1961	Right of Way across tract of land	Easement	103 232	
"	Nellie L.	et. al.		"	"	"	"	"	"	"	"	"	"	"	"	"	"	
"	Victor			Atlantic Bell Light Co.	Dec	20	1968	am	June	27	1965	Dec.	20	1968	Tract in 4th Land Dist.	"	116 204-6	
"	Victor	et al		Jack Walter	Jan.	15	1974	am	Dec	13	1973	Jan.	15	1974	3.66 acres in 327 th 2.4m. District	900	129 582	
"	Mrs. Nell	et al		"	"	"	"	"	"	"	"	"	"	"	"	"	"	
"	Victor			Georgia Power Company	Oct	11	1989	am	Aug	15	1989	Oct	17	1989	Right of way	Ease- ment	191 453	

Filing Docket and General Index to Realty Deeds and Mortgages—GRANTORS

Refer to SUB-INDEX in front portion of Book for Alphabetical Arrangement and Page Reference to Names in this Index

Cott Patented Index Systems.
Manufactured by Geo. D. Barnard Sta. Co., St. Louis, Mo.

GRANTORS FAMILY NAMES	GIVEN NAMES ABCDEFGHIJ	GIVEN NAMES JKLMNO	GIVEN NAMES PQRSTUVWXYZ	GRANTEES	DATE OF FILING				DATE OF INSTRUMENT			DATE OF RECORD			LOCATION OF PROPERTY OR OTHER DESCRIPTION	KIND OF INST'MT	BOOK	PAGE	
					MONTH	DAY	YEAR	HR. M.	MONTH	DAY	YEAR	MONTH	DAY	YEAR					
Kea				Mrs. Feila W.	Mrs. Margaret H. Rhem	Dec.	28	1961	6:30	Nov.	28	1961	Dec.	29	1961	Tract in 327 1/2 m. Dist.	W.D.	103	303
"				Mrs. Fred L. (Feila Williams)	Morris State Bank	Nov.	10	1964	6:30	Nov.	5	1964	Nov.	11	1964	Tract in 327 1/2 m. Dist. 1965 (1964) 46			
"				Mrs. Feila W.	Margaret Williams	Nov.	17	1964	7:30	Nov.	12	1964	Nov.	19	1964	Tract in 327 1/2 m. District	W.D.	109	57-8
"				Mrs. Feila Williams et al.	Wilkinson County	Feb.	5	1965	PM	Feb.	-	1965	Feb.	8	1965	1/2 acre in 337 1/2 m. District	Agreement Lease	109	189-90
"				Mrs. Feila W.	The Morris State Bank	June	27	1967	6:30	June	26	1967	June	27	1967	Tract in 327 1/2 m. Dist. 1972			
"				Mrs. Feila W. et al.	Wilkinson County	Dec.	5	1969	am	July	14	1967	Dec.	5	1969	project no 5 1469 (1)	W.D.	118	589
"				Feila W.	First Federal Savings & Loan	May	30	1972	PM	May	29	1972	May	30	1972	6.07 acres 327 1/2 m. Dist. 1/2 m.	SD	125	208-210
"				Feila W.	Morris State Bank (at 1/2 m. Mrs. Fred L.)	May	30	1972	am	May	29	1972	May	30	1972	6.07 acres 327 1/2 m. Dist. 1/2 m.	SD	125	211
"				Frederick Lee et al	Feila W. Kea	Oct.	23	1978	am	Aug.	26	1978	Oct.	23	1978	6 acres - 337 1/2 m. Dist.	W.D.	148	386-7
"				Pete Dawson et al	" " "	"	"	"	"	"	"	"	"	"	"	" " " "	"	"	"
"				Feila W. et al	Fountain Kaolin Co.	Dec.	1	1978	PM	Dec.	1	1978	Dec.	1	1978	2 tracts - Fourth Land Dist.	Lease	148	657-8
"				Feila Williams et al	Wilkinson County	May	2	1979	am	Apr.	26	1979	May	2	1979	Right-of-way	W.D.	150	368
"				Feila et al	Cullens Wood Products	Aug.	29	1983	PM	Aug.	27	1983	Sept.	1	1983	2 tracts - 4 tracts 300 acres - 327 1/2 m. Dist.	Lease	165	678
"				Feila W. et al	Cullens Wood Products	Sep.	28	1984	noon	Sep.	26	1984	Oct.	9	1984	tract - Wilkinson County	EN agreement Lease	169	741
"				Feila W.	Brunswick Pulp and Paper Company mead timber company et al	June	7	1988	am	May	24	1988	June	10	1988	2 tracts - 327 1/2 m. Dist.	Lease Sale Agreement	184	459
"				" "	Scott Lumber Co. et al	"	"	"	"	"	"	"	"	"	"	" " " "	"	"	"

Filing Docket and General Index to Realty Deeds and Mortgages—GRANTORS

81

Refer to SUB-INDEX in front portion of Book for Alphabetical Arrangement and Page Reference to Names in this Index

Cott Patented Index Systems.
Manufactured by Geo. D. Barnard Sta. Co., St. Louis, Mo.

GRANTORS FAMILY NAMES	GIVEN NAMES ABCDEFGHIJ	GIVEN NAMES KLMNOP	GIVEN NAMES QRSTUVWXYZ	GRANTEES	DATE OF FILING				DATE OF INSTRUMENT			DATE OF RECORD			LOCATION OF PROPERTY OR OTHER DESCRIPTION	KIND OF INST'MT	BOOK	PAGE
					MONTH	DAY	YEAR	HR. M.	MONTH	DAY	YEAR	MONTH	DAY	YEAR				
Kea, "	Frederick Lee	Pete Dawson	etal	aka Mrs. Fred. L. Kea	May	30	1989	9 am	May	22	1989	June	7	1989	3 tracts - 327 th Hwy (off of Dawson Kea)	Affidavit	189	528-523
				Lelia W. Kea Lelia W. Kea aka Mrs. Fred. L. Kea	June	5	1989	9 AM	June	1	1989	June	8	1989			189	569-570

Filing Docket and General Index to Realty Deeds and Mortgages — GRANTORS

COTT FAMILY NAME INDEX No. 1-Split
Copyright 1983 A12259

☞ Open at Proper Tab according to First Letter or Letters of
Name and refer to Buff Sub-Index sheet for page reference.

Made by The Cott Index Company, Columbus, Ohio
Foote & Davies, Inc., Atlanta, Georgia

(89)

GRANTORS FAMILY NAMES	GIVEN NAMES ABCDEFGHIJ	GIVEN NAMES KLMNO	GIVEN NAMES PQRSTUVWXYZ	GRANTEES	DATE OF FILING				DATE OF INSTRUMENT			DATE OF RECORD			LOCATION OF PROPERTY OR OTHER DESCRIPTION	KIND OF INST.	BOOK	PAGE	
					Month	Day	Year	Hr. M.	Month	Day	Year	Month	Day	Year					
Korvin				Wald M. et al.	B. G. Bravan	Apr	22	1968	10 AM	Apr	15	1968	Apr	22	1968	Lots in Gordon	SP	114	477-9
"				Jessie Lee Jackson et al.	" " "	"	"	"	"	"	"	"	"	"	"	"	"	"	"
"				Jessie Lee Jackson et al	Jessie Lee Jackson et al Korvin	July	1	1974	9 AM	June	-	1974	July	1	1974	Lots in Gordon	WB	131	320- 321
"				" " " "	Wald M. Korvin et al	"	"	"	"	"	"	"	"	"	"	"	"	"	"
"				Jessie Lee Jackson et al	Jessie Lee Jackson et al Korvin	July	1	1974	9 AM	June	-	1974	July	1	1974	Lots in Gordon	"	"	322 323
"				" " " "	Wald M. Korvin et al	"	"	"	"	"	"	"	"	"	"	"	"	"	"
"				Jessie Lee et al	Raymond Earl Ethridge	Mar	7	1975	3:30 PM	Apr	31	1975	Mar	7	1975	0.08 acres - City of Gordon	WB	133	971
"				Wald M. et al	" " "	"	"	"	"	"	"	"	"	"	"	"	"	"	"
"				Jessie Lee et al	Richard N. Zimmers	June	19	1975	1 PM	June	-	1975	June	19	1975	Lot - Holiday Hills	WB	134	361-2
"				Jessie Lee Jackson et al	The Gordon Bank	May	12	1981	" AM	Apr	16	1981	May	12	1981	Tract - City of Gordon	SP	157	453- 455
"				Jessie Lee et al	Calvin J. Bentley et al Bentley and Sons Funeral Home	Feb	23	1982	2:30 PM	Feb	22	1982	Feb	23	1982	Tract - City of Gordon	WB	160	606
"				Jessie Jackson et al + as co-lyt	Engelhard Corporation Brunswick Pulp and Co Agent	Oct	19	1982	10:30 AM	-	-	1982	Oct	19	1982	Int in 87 acres - L 116 - 505 th Am D	WB	162	736
"				Jessie Lee et al	Mad Zimber et al Scott Zimber	Sept	16	1983	9 AM	Sept	9	1983	Sept	22	1983	87 acres - L 116 - 1505 th Am D	WB Cont	166	82- 84
"				Jessie Lee Jackson et al	James W. Jr. + Dorice Wood	Feb	2	1984	9 AM	Jan	30	1984	Feb	27	1984	3 tracts, city of Gordon	WB	167	295- 297
"				Jessie Lee et al	J. E. Sr + Margaret Beck	Feb	9	1984	1:30 PM	-	-	1984	Feb	28	1984	tract - City of Gordon	WB	167	359
"				Jessie L + Wald M.	Raymond Earl Ethridge	Apr	24	1984	4:30 AM	Apr	20	1984	May	4	1984	0.08 acres, city of Gordon	WB	168	320
"				Jessie Lee et al	Graves Creek at Svev Station, Inc	Nov	7	1986	9 AM	Nov	4	1986	Nov	13	1986	3 1/2 acres - Town of Svev	WB WB	177	616- 619

Filing Docket and General Index to Realty Deeds and Mortgages — GRANTORS

(97)

COTT FAMILY NAME INDEX No. 1-Split
Copyright 1933 A122559

Open at Proper Tab according to First Letter or Letters of Name and refer to Buff Sub-Index sheet for page reference.

REG. U. S. PAT. OFFICE *Chas. M. Little* County Indexes Since 1888
An Identifying Trade Mark

GRANTORS FAMILY NAMES	GIVEN NAMES ABCDEFGHIJ	GIVEN NAMES KLMNO	GIVEN NAMES PQRSTUVWXYZ	GRANTEES	DATE OF FILING				DATE OF INSTRUMENT			DATE OF RECORD			LOCATION OF PROPERTY OR OTHER DESCRIPTION	KIND OF INST.	BOOK	PAGE
					Month	Day	Year	Hr. M.	Month	Day	Year	Month	Day	Year				
Killingsworth	J.	H.		Billy Joe Moore et al	June	21	1976	9 AM	June	17	1976	June	21	1976	Tract - Ivey District	WD	139	403
"	"	"		Gloria U. Moore et al	"	"	"	"	"	"	"	"	"	"	"	"	"	"
"	J.	H.		Lynise S. Killingsworth	July	19	1976	9 AM	July	16	1976	July	19	1976	3 acres - 327 th S. M. Dist.	WD	139	638
"	Lynise	S.		The Morris State Bank	July	19	1976	9 AM	July	16	1976	July	19	1976	327th S. M. Dist.	WD	139	639
"	J. H.			The Morris State Bank	Sept.	8	1976	9 am	Sept.	7	1976	Sept.	8	1976	327th S. M. Dist.	WD	140	365
"	Lynise			Dwight C. Law et al	Nov.	16	1976	9 am	Nov.	11	1976	Nov.	16	1976	3 acres - 327 th S. M. Dist.	WD	141	94
"	"	"		S. Gail Law et al	"	"	"	"	"	"	"	"	"	"	"	"	"	"
"	Lynise	S.		The Morris State Bank	Nov.	24	1976	9 am	Nov.	22	1976	Nov.	24	1976	327th S. M. Dist.	WD	141	172
"	J. H.			Clarence E. Brown	Jan.	18	1977	9 am	Jan.	17	1977	Jan.	18	1977	Tract - 327 th S. M. Dist.	WD	141	603
"	"	"		Mary C. Brown et al	"	"	"	"	"	"	"	"	"	"	"	"	"	"
"	J. H.			The Morris State Bank	Jan.	21	1977	9 am	Jan.	20	1977	Jan.	21	1977	327th S. M. Dist.	WD	141	611
"	Lynise	S.		The Morris State Bank	Mar.	9	1977	9 am	Mar.	8	1977	Mar.	9	1977	327th S. M. Dist.	WD	142	189
"	Lynise	S.		Charlie Shoats, Jr.	Mar.	10	1977	9 am	Mar.	-	1977	Mar.	10	1977	Tract - City of Garden	WD	142	204
"	"	"		Eva J. Shoats et al	"	"	"	"	"	"	"	"	"	"	"	"	"	"
"	J. H.			Michael L. & Joyce S. Davis	Apr.	1	1977	3 PM	Apr.	1	1977	Apr.	1	1977	Tract - Town of Garden	WD	142	364
"	J. H.			The Morris State Bank	Apr.	6	1977	9 am	Apr.	4	1977	Apr.	6	1977	327th S. M. Dist.	WD	142	412
"	J. H.			Karen Lewis	Apr.	22	1977	9 am	Apr.	14	1977	Apr.	22	1977	Lat - Holiday Hills	WD	142	519

Filing Docket and General Index to Realty Deeds and Mortgages — GRANTORS

REG. U. S. PAT. OFFICE *Cott* County Indexes Since 1888
An Identifying Trade Mark

Open at Proper Tab according to First Letter or Letters of Name and refer to Buff Sub-Index sheet for page reference.

COTT FAMILY NAME INDEX No. 1-SPLIT © 1949
Made By The Cott Index Company, Columbus, Ohio
Mfg. Cott Patent Index Systems

(97)

GRANTORS FAMILY NAMES	GIVEN NAMES ABCDEFGHIJ	GIVEN NAMES JKLMNO	GIVEN NAMES PQRSTUVWXYZ	GRANTEES	DATE OF FILING				DATE OF INSTRUMENT			DATE OF RECORD			LOCATION OF PROPERTY OR OTHER DESCRIPTION	KIND OF INST.	BOOK	PAGE
					Month	Day	Year	Hr. M.	Month	Day	Year	Month	Day	Year				
Killingworth	Lynise		S.	Willie James Scott ^{et al}	Jun	28	1977	3:25 PM	June	28	1977	June	28	1977	Tract - 327 th & M D	WD	143	326
"	"	"	"	Jannie K. Scott ^{et al}	"	"	"	"	"	"	"	"	"	"	"	"	"	"
"	Lynise	S.		The Morris State Bank	Jun	30	1977	am	June	29	1977	June	30	1977	Tract 327th & M D	WD	143	327
"	Robert E.			The Morris State Bank	July	26	1977	PM	July	22	1977	July	26	1977	Tract 327th & M D	WD	143	629
"	J. H.			Oscar Chambers ^{et al}	July	28	1977	PM	July	29	1977	July	29	1977	Lot - City of London	WD	143	658
"	"	"	"	Georgia Bell Chambers ^{et al}	"	"	"	"	"	"	"	"	"	"	"	"	"	"
"	J. H.			The Morris State Bank	Aug	8	1977	am	Aug	5	1977	Aug	8	1977	Tract 337 th & M Dist.	OSD	144	7
"	Lynise			Bessie Lee Brown ^{et al}	Aug	26	1977	PM	Aug	25	1977	Aug	26	1977	Lot - City of London	WD	144	217
"	"	"	"	Eunice Brown ^{et al}	"	"	"	"	"	"	"	"	"	"	"	"	"	"
"	J. H.			The Morris State Bank	Oct	24	1977	am	Oct	20	1977	Oct	24	1977	Tract 4 th Land Dist.	OSD	144	546
"	J. H.			The Morris State Bank	Nov	7	1977	am	Oct	30	1977	Nov	7	1977	Tract 4 th Land Dist.	OSD	144	601
"	J. H.			The Morris State Bank	Nov	7	1977	am	Aug	5	1977	Nov	7	1977	Tract 327 th & M Dist.	OSD	144	602
"	Here Robert E. Killingworth			Freddie S. Bayzette ^{et al}	Nov	9	1977	PM	Nov	9	1977	Nov	9	1977	Tract 327 th & M Dist.	WD	144	626
"	"	"	"	Louise M. Bayzette ^{et al}	"	"	"	"	"	"	"	"	"	"	"	"	"	"
"	J. H.			Don W. Wheeler ^{et al}	Nov	28	1977	PM	Nov	2	1977	Nov	28	1977	7 Lots 4 th Land Dist	WD	145	6
"	"	"	"	Tanya B. Wheeler ^{et al}	"	"	"	"	"	"	"	"	"	"	"	"	"	"
"	Robert E.			Morris State Bank	Dec	27	1977	am	Dec	27	1977	Dec	27	1977	Tract 327th & M Dist	OSD	145	267

Filing Docket and General Index to Realty Deeds and Mortgages — GRANTORS

COTT FAMILY NAME INDEX No. 1-Split
Copyright 1933 A122559

 Open at Proper Tab according to First Letter or Letters of Name and refer to Buff Sub-Index sheet for page reference.

Made by The Cott Index Company, Columbus, Ohio
Foote & Davies, Inc., Atlanta, Georgia

(99)

GRANTORS FAMILY NAMES	GIVEN NAMES ABCDEFGHIJ	GIVEN NAMES KLMNO	GIVEN NAMES PQRSTUVWXYZ	GRANTEES	DATE OF FILING				DATE OF INSTRUMENT			DATE OF RECORD			LOCATION OF PROPERTY OR OTHER DESCRIPTION	KIND OF INST.	BOOK	PAGE
					Month	Day	Year	Hr. M.	Month	Day	Year	Month	Day	Year				
Knight Brothers Lumber Co.				Fair County Bank	Sept	11	1969	9 am	Sept	3	1969	Sept	11	1969	T.L. of E. J. Winkler, Jr.	Index	118	189
"	"	"	"	Fair County Bank	Oct	16	1971	9 am	Oct	15	1971	Oct	16	1971	T.L. of Sidney B. McMichael	Index	123	273-8
"	"	"	"	Fair County Bank	Sept	6	1973	9 am	Sept	5	1973	Sept	6	1973	T.L. of Ruth Wall	Index	128	653
"	"	"	"	Fair County Bank	Dec	22	1975	9 am	Dec	17	1975	Dec	22	1975	SPS Tenthon Willes & Allen	Index	136	243

Filing Docket and General Index to Realty Deeds and Mortgages — GRANTORS

COTT FAMILY NAME INDEX No. 1-Split
Copyright 1933 A122559

Open at Proper Tab according to First Letter or Letters of
Name and refer to Buff Sub-Index sheet for page reference.

Made by The Cott Index Company, Columbus, Ohio
Foote & Davies, Inc., Atlanta, Georgia

(103)

GRANTORS FAMILY NAMES	GIVEN NAMES ABCDEFGH	GIVEN NAMES IJKLMNO	GIVEN NAMES PQRSTUVWXYZ	GRANTEES	DATE OF FILING				DATE OF INSTRUMENT			DATE OF RECORD			LOCATION OF PROPERTY OR OTHER DESCRIPTION	KIND OF INST.	BOOK	PAGE
					Month	Day	Year	Hr. M.	Month	Day	Year	Month	Day	Year				
Kedziora	Mr + Mrs Robert L.			B. A. Brown et al	July	7	1970	am	July	6	1970	July	7	1970	Part of Holiday Hills (3, 1972)			71-2
"	"	"	"	Mr B. A. Brown et al	"	"	"	"	"	"	"	"	"	"	"	"	"	"
"	Robert L.			Jean Kedziora	Nov	13	1972	PM 3:30	July	27	1972	Nov	13	1972	Part in Holiday Hills	Part-Plain Deed	126	488-489

Filing Docket and General Index to Realty Deeds and Mortgages — GRANTORS

COTT FAMILY NAME INDEX No. 1-Split
Copyright 1933 A122559

☞ Open at Proper Tab according to First Letter or Letters of
Name and refer to Buff Sub-Index sheet for page reference.

Made by The Cott Index Company, Columbus, Ohio
Foote & Davies, Inc., Atlanta, Georgia

(105)

GRANTORS FAMILY NAMES	GIVEN NAMES ABCDEFGHIJ	GIVEN NAMES KLMNO	GIVEN NAMES PQRSTUVWXYZ	GRANTEES	DATE OF FILING				DATE OF INSTRUMENT			DATE OF RECORD			LOCATION OF PROPERTY OR OTHER DESCRIPTION	KIND OF INST.	BOOK	PAGE
					Month	Day	Year	Hr. M.	Month	Day	Year	Month	Day	Year				
Kendall	Robert	Hayer	per Ex	Myrtle V. Kendall	June	4	1977	9 am	June	1	1977	June	4	1977	Lot Holiday Hills	Copy of Ex	122	414-5
"	Mrs.	Myrtle V.		Larry Mason	Apr.	5	1979	am	Mar.	30	1979	Apr.	5	1979	Tract - 5 th Land Dist.	WB	150	119

Filing Docket and General Index to Realty Deeds and Mortgages — GRANTORS

COTT FAMILY NAME INDEX No. 1-Split
Copyright 1933 A122559

Open at Proper Tab according to First Letter or Letters of
Name and refer to Buff Sub-Index sheet for page reference.

Made by The Cott Index Company, Columbus, Ohio
Foot & Davies, Inc., Atlanta, Georgia

(117)

C	GRANTORS FAMILY NAMES	GIVEN NAMES ABCDEFGHIJ	GIVEN NAMES KLMNO	GIVEN NAMES PQRSTUVWXYZ	GRANTEES	DATE OF FILING				DATE OF INSTRUMENT			DATE OF RECORD			LOCATION OF PROPERTY OR OTHER DESCRIPTION	KIND OF INST.	BOOK	PAGE
						Month	Day	Year	Hr. M.	Month	Day	Year	Month	Day	Year				
	Kepler	Robert Henry + Nellie Kate			Citizens + Southern Bank of Milledgeville	May	15	1974	11:30 Am	May	7	1974	May	15	1974	62 acres - 328 th (Bloodworth) Dm Dist	SD CPS	53-55	330-
	"	Robert Henry et al			Marnie W. Biggs	June	11	1975	am	-	-	1975	June	11	1975	Tract - 5 th Land District	WD	134	331
	"	Nellie Kate et al			" " "	"	"	"	"	"	"	"	"	"	"	" " "	"	"	"
	"	Robert H.			United States of America	Feb	14	1978	11:07 am								FS	78-40	
	"	Robert Henry			Margaret K. Harrett et al	May	14	1982	3:15 pm	May	14	1982	May	14	1982	62 acres - 328 th (Bloodworth) Dm Dist	WD	161	392
	"				Daniel R. Kepler et al	"	"	"	"	"	"	"	"	"	"	" " "	"	"	"
	"	Robert Henry + Daniel R. Kepler			Kelly + Edna Crowell	Dec	12	1983	pm	Dec	9	1983	Dec	22	1983	22 acres - 328 th Bloodworth Dm Dist	WD	166	620
	"	L. H. (Estate) + Nellie Kate			Marnie W. Biggs	Apr	4	1986		Mar	18	1986	Apr	9	1986	Satisfaction of mortgage for authorization of Eminent Domain 50% Fee County Probate Court	SD	175	87

Filing Docket and General Index to Realty Deeds and Mortgages – GRANTORS

COTT FAMILY NAME INDEX No. 1-Split
Copyright 1933 A122559


 Open at Proper Tab according to First Letter or Letters of Name and refer to Buff Sub-Index sheet for page reference.


Made by The Cott Index Company, Columbus, Ohio
 Foote & Davies, Inc., Atlanta, Georgia

(121)

	GRANTORS FAMILY NAMES	GIVEN NAMES ABCDEFGHIJ	GIVEN NAMES KLMNO	GIVEN NAMES PQRSTUVWXYZ	GRANTEES	DATE OF FILING				DATE OF INSTRUMENT			DATE OF RECORD			LOCATION OF PROPERTY OR OTHER DESCRIPTION	KIND OF INST.	BOOK	PAGE
						Month	Day	Year	Hr. M.	Month	Day	Year	Month	Day	Year				
	<i>Keine</i>	<i>Annie</i>	<i>Lena</i>		<i>Estate of E. E. Miller</i>	<i>Jan.</i>	<i>13</i>	<i>1975</i>	<i>2</i> <i>Pm</i>	<i>Jan.</i>	<i>7</i>	<i>1975</i>	<i>Jan.</i>	<i>13</i>	<i>1975</i>	<i>Lat - City of Gordon</i>	<i>19Ps</i>	<i>133</i>	<i>6-8</i>
	<i>"</i>	<i>Annie</i>	<i>Lena</i>	<i>(Mika Paul)</i>	<i>Shelton + Annie Lena (Keine) Paul</i>	<i>Oct</i>	<i>10</i>	<i>1988</i>	<i>4:15</i> <i>pm</i>	<i>Sep</i>	<i>14</i>	<i>1988</i>	<i>Oct</i>	<i>13</i>	<i>1988</i>	<i>.339 acre - City of Gordon</i>	<i>WD</i>	<i>186</i>	<i>55</i>

Filing Docket and General Index to Realty Deeds and Mortgages — GRANTORS

COTT FAMILY NAME INDEX No. 1-Split
Copyright 1933 A122559


 Open at Proper Tab according to First Letter or Letters of Name and refer to Buff Sub-Index sheet for page reference.

Made by The Cott Index Company, Columbus, Ohio
 Foote & Davies, Inc., Atlanta, Georgia

(123)

	GRANTORS FAMILY NAMES	GIVEN NAMES ABCDEFGHIJ	GIVEN NAMES KLMNO	GIVEN NAMES PQRSTUVWXYZ	GRANTEES	DATE OF FILING				DATE OF INSTRUMENT			DATE OF RECORD			LOCATION OF PROPERTY OR OTHER DESCRIPTION	KIND OF INST.	BOOK	PAGE
						Month	Day	Year	Hr. M.	Month	Day	Year	Month	Day	Year				
[Kennin				L. J. Hard et al	Jan	15	1925	11:10 am	Apr	10	1974	Jan	15	1975	Lat-Holiday Hills	910	133	25
	"				" " " "	"	"	"	"	"	"	"	"	"	"	"	"	"	"
	"				Jerry M. Hard et al	"	"	"	"	"	"	"	"	"	"	"	"	"	"
	"				" " " "	"	"	"	"	"	"	"	"	"	"	"	"	"	"

[

Filing Docket and General Index to Realty Deeds and Mortgages — GRANTORS

REG. U. S. PAT. OFFICE *Cott* County Indexes Since 1888
An Identifying Trade Mark

Open at Proper Tab according to First Letter or Letters of Name and refer to Buff Sub-Index sheet for page reference.

COTT FAMILY NAME INDEX No. 1-SPLIT © 1948
Made By The Cott Index Company, Columbus, Ohio
Mfg. Cott Patent Index Systems

(127)

GRANTORS FAMILY NAMES	GIVEN NAMES ABCDEFGH	GIVEN NAMES IJKLMNO	GIVEN NAMES PQRSTUVWXYZ	GRANTEES	DATE OF FILING				DATE OF INSTRUMENT			DATE OF RECORD			LOCATION OF PROPERTY OR OTHER DESCRIPTION	KIND OF INST.	BOOK	PAGE
					Month	Day	Year	Hr. M.	Month	Day	Year	Month	Day	Year				
Kinard	Kathryn	Rozor		James E. Townsend et al	May	20	1976	11:45 am	May	20	1976	May	20	1976	2 Tracts 27750000 2nd 2nd dist	MO	139	201-202
"	"	"		Forest R. Townsend et al	"	"	"	"	"	"	"	"	"	"	"	"	"	"
"	Kathryn R.	et al		Frank B. Peice	Oct	6	1983	4:35 pm	Sept	-	1979	Oct	18	1983	9 acres - Griffin Militia List	Das	166	206-210
"	Daniel &	Stephanie		The First County Bank	Dec	27	1988	am	Nov	28	1988	Jan	4	1989	1306 acres - 353 ^d (Turkey Creek) Ind	DSD	187	521-523

Filing Docket and General Index to Realty Deeds and Mortgages — GRANTORS

REG. U. S. PAT. OFFICE *Cott* County Indexes Since 1888
An Identifying Trade Mark

 Open at Proper Tab according to First Letter or Letters of Name and refer to Buff Sub-Index sheet for page reference.

COTT FAMILY NAME INDEX No. 1-SPLIT © 1949
Made By The Cott Index Company, Columbus, Ohio
Mfg. Cott Patent Index Systems

(129)

GRANTORS FAMILY NAMES	GIVEN NAMES ABCDEFGH	GIVEN NAMES IJKLMNO	GIVEN NAMES PQRSTUVWXYZ	GRANTEES	DATE OF FILING				DATE OF INSTRUMENT			DATE OF RECORD			LOCATION OF PROPERTY OR OTHER DESCRIPTION	KIND OF INST.	BOOK	PAGE
					Month	Day	Year	Hr. M.	Month	Day	Year	Month	Day	Year				
Kaye Lane	Builder			Sidney Miller, Inc. The Cooper Electric Memberships Corp.	Aug.	10	1976	7 ¹ PM 10:40	July	31	1976	Aug.	10	1976	1/2 acre - Town of Jerimtas	MD	140	108 109
"	"	"			Oct.	6	1977	am	Sept.	22	1977	Oct	6	1977	Right of Way	Eas	144	464

Filing Docket and General Index to Realty Deeds and Mortgages — GRANTORS

REG. U. S. PAT. OFFICE *Chester* County Indexes Since 1888 An Identifying Trade Mark

Open at Proper Tab according to First Letter or Letters of Name and refer to Buff Sub-Index sheet for page reference.


COTT FAMILY NAME INDEX No. 1-SPLIT © 1968 Made By The Cott Index Company, Columbus, Ohio Mfg. Cott Patent Index Systems

(131)

	GRANTORS FAMILY NAMES	GIVEN NAMES ABCDEFGH	GIVEN NAMES IJKLMNO	GIVEN NAMES PQRSTUVWXYZ	GRANTEES	DATE OF FILING				DATE OF INSTRUMENT			DATE OF RECORD			LOCATION OF PROPERTY OR OTHER DESCRIPTION	KIND OF INST.	BOOK	PAGE
						Month	Day	Year	Hr. M.	Month	Day	Year	Month	Day	Year				
	Kell	R. Wayne			Ray C. Sharpe et al	Sept.	3	1976	3	Aug.	25	1976	Sept.	3	1976	2 Tracts - 23 rd Land Dist.	WD	140	354
	"	" "			Jay A. Sharpe et al	"	"	"	"	"	"	"	"	"	"	" " "	"	"	"

Filing Docket and General Index to Realty Deeds and Mortgages — GRANTORS

REG. U. S. PAT. OFFICE *Chester* County Indexes Since 1888
An Identifying Trade Mark

 Open at Proper Tab according to First Letter or Letters of Name and refer to Buff Sub-Index sheet for page reference.

COTT FAMILY NAME INDEX No. 1-SPLIT © 1948
Made By The Cott Index Company, Columbus, Ohio
Mfg. Cott Patent Index Systems

(133)

GRANTORS FAMILY NAMES	GIVEN NAMES ABCDEFGH	GIVEN NAMES IJKLMNO	GIVEN NAMES PQRSTUVWXYZ	GRANTEES	DATE OF FILING				DATE OF INSTRUMENT			DATE OF RECORD			LOCATION OF PROPERTY OR OTHER DESCRIPTION	KIND OF INST.	BOOK	PAGE
					Month	Day	Year	Hr. M.	Month	Day	Year	Month	Day	Year				
Kroy Realty Investment Corp. n n	n	n	n	Kimberly Clark Corp.	Nov.	11	1976	9 am	Oct.	12	1976	Nov.	11	1976	178.90 acres - 322 nd + Baldwin + Wilkison Dist. D.M.	WD	141	80-1
				Kimberly - Clark Corp.	Sept	21	1984	9 am	Aug	30	1984	Oct	2	1984	178.90 acres - 322 nd + Baldwin + Wilkison Dist. D.M.	Off. Grant	169	657 673

Filing Docket and General Index to Realty Deeds and Mortgages — GRANTORS

REG. U. S. PAT. OFFICE *Chem-Lite* County Indexes Since 1888 An Identifying Trade Mark

 Open at Proper Tab according to First Letter or Letters of Name and refer to Buff Sub-Index sheet for page reference.

COTT FAMILY NAME INDEX No. 1-SPLIT © 1948 Made By The Cott Index Company, Columbus, Ohio Mfg. Cott Patent Index Systems

(137)

C	GRANTORS FAMILY NAMES	GIVEN NAMES ABCDEFGH	GIVEN NAMES IJKLMNO	GIVEN NAMES PQRSTUVWXYZ	GRANTEES	DATE OF FILING				DATE OF INSTRUMENT			DATE OF RECORD			LOCATION OF PROPERTY OR OTHER DESCRIPTION	KIND OF INST.	BOOK	PAGE
						Month	Day	Year	Hr. M.	Month	Day	Year	Month	Day	Year				
	<i>Keenan</i>	<i>ms. Mary Lowe</i>	<i>"</i>	<i>et al</i>	<i>J. E. Beck, Jr. et al</i>	<i>May</i>	<i>24</i>	<i>1978</i>	<i>9 am</i>	<i>May</i>	<i>19</i>	<i>1978</i>	<i>May</i>	<i>24</i>	<i>1978</i>	<i>Tract City 7 Garden</i>	<i>MD</i>	<i>146</i>	<i>644-646</i>
	<i>"</i>	<i>"</i>	<i>"</i>	<i>"</i>	<i>Mrs. Margaret Beck et al</i>	<i>"</i>	<i>"</i>	<i>"</i>	<i>"</i>	<i>"</i>	<i>"</i>	<i>"</i>	<i>"</i>	<i>"</i>	<i>"</i>	<i>"</i>	<i>"</i>	<i>"</i>	<i>"</i>
	<i>"</i>	<i>"</i>	<i>"</i>	<i>"</i>	<i>Jal James E. Beck, Jr.</i>	<i>"</i>	<i>"</i>	<i>"</i>	<i>"</i>	<i>"</i>	<i>"</i>	<i>"</i>	<i>"</i>	<i>"</i>	<i>"</i>	<i>"</i>	<i>"</i>	<i>"</i>	<i>"</i>
	<i>"</i>	<i>Mary Lowe</i>			<i>Calidonia Over Partnership</i>	<i>Sept</i>	<i>29</i>	<i>1987</i>	<i>9 am</i>	<i>Aug</i>	<i>26</i>	<i>1987</i>	<i>Oct</i>	<i>6</i>	<i>1987</i>	<i>300 acres - 331st Ave</i>	<i>WD</i>	<i>181</i>	<i>684</i>

Filing Docket and General Index to Realty Deeds and Mortgages — GRANTORS

REG. U. S. PAT. OFFICE *Cott* County Indexes Since 1888
An Identifying Trade Mark

 Open at Proper Tab according to First Letter or Letters of Name and refer to Buff Sub-Index sheet for page reference.

COTT FAMILY NAME INDEX No. 1-3PLIT © 1948
Made By The Cott Index Company, Columbus, Ohio
Mfg. Cott Patent Index Systems

(143)

	GRANTORS FAMILY NAMES	GIVEN NAMES ABCDEFGH	GIVEN NAMES IJKLMNO	GIVEN NAMES PQRSTUVWXYZ	GRANTEES	DATE OF FILING				DATE OF INSTRUMENT			DATE OF RECORD			LOCATION OF PROPERTY OR OTHER DESCRIPTION	KIND OF INST.	BOOK	PAGE
						Month	Day	Year	Hr. M.	Month	Day	Year	Month	Day	Year				
	<i>Kiether</i>				<i>Absalom Sutton</i>	<i>Sept</i>	<i>18</i>	<i>1979</i>	<i>4</i> <i>p.m.</i>	<i>Jan</i>	<i>9</i>	<i>1823</i>	<i>Sept</i>	<i>18</i>	<i>1979</i>	<i>Tract - 3rd Dist - , Lot 172</i>	<i>WD</i>	<i>151</i>	<i>707</i>

Filing Docket and General Index to Realty Deeds and Mortgages — GRANTORS

REG. U. S. PAT. OFFICE *Cott* County Indexes Since 1888
An Identifying Trade Mark

Open at Proper Tab according to First Letter or Letters of Name and refer to Buff Sub-Index sheet for page reference.

COTT FAMILY NAME INDEX No. 1-SPLIT © 1988
Made By The Cott Index Company, Columbus, Ohio
Mfg. Cott Patent Index Systems

(147)

GRANTORS FAMILY NAMES	GIVEN NAMES ABCDEFGH	GIVEN NAMES IJKLMNO	GIVEN NAMES PQRSTUVWXYZ	GRANTEES	DATE OF FILING				DATE OF INSTRUMENT			DATE OF RECORD			LOCATION OF PROPERTY OR OTHER DESCRIPTION	KIND OF INST.	BOOK	PAGE
					Month	Day	Year	Hr. M.	Month	Day	Year	Month	Day	Year				
Kwickie	Foods Stores, Inc., et al			The First National Bank & Trust Company in Mason State of Va. Dept. of Transportation State of Va. Dept. of Transportation	May	5	1980	9 am	May	2	1980	May	5	1980	Trust deed		198	
"	"	"	"	"	Aug	4	1986	11:45 am	Aug	4	1986	Aug	5	1986	Right of way		352	
"	"	"	"	"	Aug	13	1986	am	-	-	1986	Aug	14	1986	.31 acre - Main St., Gordon, Va	WD 176	510	
"	"	"	"	Heller Financial, Inc	Jan	6	1987	9 am							future filing	FS 87-3		
"	"	"	"	Heller Financial, Inc	Jan	6	1987	9 am							future filing	FS 87-4		
"	"	"	"	Heller Financial, Inc	Jan	6	1987	9 am	Dec	31	1986	Jan	7	1987	Store #91, City of Gordon; Store #71	178	626	

Filing Docket and General Index to Realty Deeds and Mortgages — GRANTORS

REG. U. S. PAT. OFFICE *Cott* County Indexes Since 1888
An Identifying Trade Mark

 Open at Proper Tab according to First Letter or Letters of Name and refer to Buff Sub-Index sheet for page reference.


COTT FAMILY NAME INDEX No. 1-SPLIT © 1948
Made By The Cott Index Company, Columbus, Ohio
Mfg. Cott Patent Index Systems

(151)

	GRANTORS FAMILY NAMES	GIVEN NAMES ABCDEFGH	GIVEN NAMES IJKLMNO	GIVEN NAMES PQRSTUVWXYZ	GRANTEES	DATE OF FILING				DATE OF INSTRUMENT			DATE OF RECORD			LOCATION OF PROPERTY OR OTHER DESCRIPTION	KIND OF INST.	BOOK	PAGE
						Month	Day	Year	Hr. M.	Month	Day	Year	Month	Day	Year				
	Kierce	Carole L.			Fred O. Baggett	July	22	1981	10 AM	July	14	1981	July	22	1981	2 pact - 1505 th (Long) St m dist	158	428- 430	
	"	Carole L.			Aetna Life Insurance Company	July	22	1981	10 AM	July	14	1981	July	22	1981	2 pact - 1505 th (Long) St m dist	158	431- 433	

Filing Docket and General Index to Realty Deeds and Mortgages — GRANTORS

REG. U. S. PAT. OFFICE *Chester* County Indexes Since 1888 An Identifying Trade Mark

 Open at Proper Tab according to First Letter or Letters of Name and refer to Buff Sub-Index sheet for page reference.

COTT FAMILY NAME INDEX No. 1-SPLIT © 1948
Made By The Cott Index Company, Columbus, Ohio
Mfg. Cott Patent Index Systems

(155)

	GRANTORS FAMILY NAMES	GIVEN NAMES ABCDEFGH	GIVEN NAMES IJKLMNO	GIVEN NAMES PQRSTUVWXYZ	GRANTEES	DATE OF FILING				DATE OF INSTRUMENT			DATE OF RECORD			LOCATION OF PROPERTY OR OTHER DESCRIPTION	KIND OF INST.	BOOK	PAGE
						Month	Day	Year	Hr. M.	Month	Day	Year	Month	Day	Year				
	<i>Kao-Ling Corporation</i>				<i>Wilkinson County, Ga.</i>	<i>Aug</i>	<i>12</i>	<i>1982</i>	<i>2</i> <i>PM</i>	<i>Aug</i>	<i>5</i>	<i>1982</i>	<i>Aug</i>	<i>12</i>	<i>1982</i>	<i>0.432 acw - 328th Stm Dist.</i>	<i>Q.C.</i>	<i>162</i>	<i>313</i>

FILING DOCKET AND GENERAL INDEX TO REALTY DEEDS AND MORTGAGES — GRANTORS

REG. U. S. PAT. OFFICE *Chambers* County Indexes Since 1888 An Identifying Trade Mark

Open at Proper Tab according to First Letter or Letters of Name and refer to Buff Sub-Index sheet for page reference.

COTT FAMILY NAME INDEX NO. 1-5PL1T © 1949
MADE BY THE COTT INDEX COMPANY, COLUMBUS, OHIO
SOLD BY THE CLYDE CASTLEBERRY CO., COVINGTON, GA.

(157)

GRANTORS FAMILY NAMES	GIVEN NAMES ABCDEFGH	GIVEN NAMES IJKLMNO	GIVEN NAMES PQRSTUVWXYZ	GRANTEES	DATE OF FILING				DATE OF INSTRUMENT			DATE OF RECORD			LOCATION OF PROPERTY OR OTHER DESCRIPTION	KIND OF INST.	BOOK	PAGE
					Month	Day	Year	Hr. M.	Month	Day	Year	Month	Day	Year				
KBS Homes	d/b/a Kay Skumate			Baldone, Cordie Corp American Savings Mortgage Corp.	Apr	18	1984	9:15 AM	Apr	9	1984	Apr	24	1984	SB of Willes Louis + Joy Jean Blackston	Trans Assign	168	255
" " "	Enc.			American Savings Mortgage Corp.	Aug	7	1986	am	July	11	1986	Aug	12	1986	SD of Edna M + Ethel C. Caswell	Trans Assign	176	428
" " "	"			American Savings Mortgage Corp.	Sept	11	1986	am	Sept	2	1986	Sept	15	1986	SD of Nettie J. Neal	Trans Assign	177	311
" " "	"			American Savings Mortgage Corp.	Oct	9	1986	am	Aug	14	1986	Oct	9	1986	SD of Verneal C. C. C. C.	Trans Assign	177	223
" " "	"			American Savings Mortgage Corp.	Jan	13	1987	am	Oct	15	1986	Jan	13	1987	SD of William E + Kathryn A. Birmingham	Trans Assign	178	721- 1722

FILING DOCKET AND GENERAL INDEX TO REALTY DEEDS AND MORTGAGES — GRANTORS

REG. U. S. PAT. OFFICE *Chambers* County Indexes Since 1886 An Identifying Trade Mark

 Open at Proper Tab according to First Letter or Letters of Name and refer to Buff Sub-Index sheet for page reference.

COTT FAMILY NAME INDEX NO. 1-SPLIT © 1949
MADE BY THE COTT INDEX COMPANY, COLUMBUS, OHIO
SOLD BY THE CLYDE CASTLEBERRY CO., COVINGTON, GA.

(159)

	GRANTORS FAMILY NAMES	GIVEN NAMES ABCDEFGH	GIVEN NAMES IJKLMNO	GIVEN NAMES PQRSTUVWXYZ	GRANTEES	DATE OF FILING				DATE OF INSTRUMENT			DATE OF RECORD			LOCATION OF PROPERTY OR OTHER DESCRIPTION	KIND OF INST.	BOOK	PAGE
						Month	Day	Year	Hr. M.	Month	Day	Year	Month	Day	Year				
	Keller,	Sara Jean			Knorr Realty Investment Corporation	Sept	21	1984	9 am	Aug	30	1984	Oct	2	1984	178.9 acres Baldwin & Wilkerson Counties	Official	118	657-673
	"	Sara Jean			Knorr Realty Investment Corp.	Sept	21	1984	9 am	Sept	16	1984	Oct	2	1984	178.90 acres - Wilkerson & Baldwin Co	Official	119	674-688

FILING DOCKET AND GENERAL INDEX TO REALTY DEEDS AND MORTGAGES — GRANTORS

REG. U. S. PAT. OFFICE *Chambers* County Indexes Since 1888 An Identifying Trade Mark

Open at Proper Tab according to First Letter or Letters of Name and refer to Buff Sub-Index sheet for page reference.

COTT FAMILY NAME INDEX NO. 1-SPLIT © 1949 MADE BY THE COTT INDEX COMPANY, COLUMBUS, OHIO SOLD BY THE CLYDE CASTLEBERRY CO., COVINGTON, GA.

(143)

GRANTORS FAMILY NAMES	GIVEN NAMES ABCDEFGH	GIVEN NAMES IJKLMNO	GIVEN NAMES PQRSTUVWXYZ	GRANTEES	DATE OF FILING				DATE OF INSTRUMENT			DATE OF RECORD			LOCATION OF PROPERTY OR OTHER DESCRIPTION	KIND OF INST.	BOOK	PAGE
					Month	Day	Year	Hr. M.	Month	Day	Year	Month	Day	Year				
KMI	Continental	Milledgeville		Georgia Lumberlands, Inc.	Mar	25	1985	10	Feb	21	1985	Mar	26	1985	56 acres Large Hill tract - 3 rd Land Dist.	Timber Sale Agreement	171	613- 616
"	"	"	"	Continental Augusta (formerly Woodlands, Inc.) Dept of Transportation	Apr	25	1985	9	Mar	29	1985	Apr	29	1985	Project No: F-062-1(8)	Rwd	172	35- 37
"	"	"	"	Wilkinson County, Georgia	July	2	1985	2:45	Apr	2	1985	July	2	1985	Right of way	Agree- ment	172	406- 407
"	"	"	"	Wilkinson County	July	23	1985	11:50	June	6	1985	July	24	1985	PRV-85-2(319)	Rwd	172	579- 580
"	"	"	"	Champion Internat'l Corp. Continental Mineral Sales, Inc.	Apr	29	1986	9	Mar	25	1986	Apr	29	1986	Johnson-McCrory tract Wilkinson Co.	Timber Sale Agree	175	246- 249
"	"	"	"	Continental Mineral Sales, Inc.	Sept	10	1986	9	July	2	1986	Sept	11	1986	1.529 acres - 1245 th Land	Agree	177	7
"	"	"	"	Continental Mineral Sales, Inc.	Sept	10	1986	9	July	2	1986	Sept	11	1986	Book 172 pg 406-408	Agree	177	8
"	"	"	"	KMI Continental Dwainston, Inc.	Dec	22	1986	1:10	Dec	19	1986	Dec	26	1986	201.80 acres - Wilkinson Co. L# 94, 102, 103, 104, 105, 123, 124	Deed	178	355- 6
"	"	"	"	KMI Continental Clinton, Inc.	Dec	22	1986	1:10	Dec	19	1986	Dec	26	1986	4005 acres - 130, 131, 132, 151 + # 152 et al	Deed	178	357- 359
"	"	"	"	Continental Mineral Sales, Inc.	Dec	22	1986	1:10	Dec	19	1986	Dec	26	1986	Divers tracts	Deed to Minerals	178	360- 364
"	"	"	"	Continental Mineral Sales, Inc.	Dec	30	1986	10	Dec	23	1986	Dec	31	1986	Divers property	Deeds to Minerals	178	417- 421
"	"	"	"	KMI Continental Dwainston, Inc.	Feb	3	1988	1:00	Jan	26	1988	Feb	4	1988	681.6 acres - L# 55+80, 52, 53, 54, 57+58 4 th Land	W.D.	183	68- 69
"	"	"	"	Anglo-American Clay Corporation	Feb	3	1988	1	Jan	15	1988	Feb	4	1988	344 acres - L# 52, 53, 54, 55, 57+58; 4 th Land 327 th Land Tracts	W.D.	183	70-2
"	"	"	"	KMI Continental Clinton, Inc.	Feb	17	1988	9	Jan	26	1988	Feb	19	1988	Divers tracts (3270.33 acres)	Deed	183	182- 185
"	"	"	"	Timber Acquisition Limited Partnership	Nov	15	1988	9	Apr	27	1988	Nov	16	1988	Divers property	Deed Agreement	186	523- 638
"	"	"	"	Timber Acquisition Limited Partnership	Nov	15	1988	9	Apr	27	1988	Nov	16	1988	Divers property	Agreement	186	639- 673

Filing Docket and General Index to Realty Deeds and Mortgages — GRANTORS

REG. U. S. PAT. OFFICE *Cott* County Indexes Since 1888 An Identifying Trade Mark

Open at Proper Tab according to First Letter or Letters of Name and refer to Buff Sub-Index sheet for page reference.

COTT FAMILY NAME INDEX NO. 1-SPLIT © 1949
MADE BY THE COTT INDEX COMPANY, COLUMBUS, OHIO
MFG. COTT PATENT INDEX SYSTEMS

(165)

GRANTORS FAMILY NAMES	GIVEN NAMES ABCDEFGH	GIVEN NAMES IJKLMNO	GIVEN NAMES PQRSTUVWXYZ	GRANTEES	DATE OF FILING				DATE OF INSTRUMENT			DATE OF RECORD			LOCATION OF PROPERTY OR OTHER DESCRIPTION	KIND OF INST.	BOOK	PAGE	
					Month	Day	Year	Hr. M.	Month	Day	Year	Month	Day	Year					
	KMS	Continental	Wilkes	Inc. etal	Southern Pine Plantations	Apr	3	1986	11:20 AM	Jan	-	1986	Apr	3	1986	17.64 acres - Lk 232; 235 th RD.	Dec 10	175	64-5
	"	"	"	"	Zimler Acquisition				9										
				etal	Limited Partnership	Nov	15	1988	am	Apr	27	1988	Nov	16	1988	divers property	Dec 8	186	533-638
				etal	Zimler Acquisition				9										
				etal	Limited Partnership	Nov	15	1988	am	Apr	27	1988	Nov	16	1988	divers property	Dec 8	186	639-673

FILING DOCKET AND GENERAL INDEX TO REALTY DEEDS AND MORTGAGES — GRANTORS

REG. U. S. PAT. OFFICE *Chambers* County Indexes Since 1868 An Identifying Trade Mark

 Open at Proper Tab according to First Letter or Letters of Name and refer to Buff Sub-Index sheet for page reference.

COTT FAMILY NAME INDEX NO. 1-SPLIT © 1949
MADE BY THE COTT INDEX COMPANY, COLUMBUS, OHIO
SOLD BY THE CLYDE CASTLEBERRY CO., COVINGTON, GA.

(167)

GRANTORS FAMILY NAMES	GIVEN NAMES ABCDEFGH	GIVEN NAMES IJKLMNO	GIVEN NAMES PQRSTUVWXYZ	GRANTEES	DATE OF FILING				DATE OF INSTRUMENT			DATE OF RECORD			LOCATION OF PROPERTY OR OTHER DESCRIPTION	KIND OF INST.	BOOK	PAGE
					Month	Day	Year	Hr. M.	Month	Day	Year	Month	Day	Year				
				Continental Mineral Sales, etc.	Sept	10	1986	9 am	July	2	1986	Sept	11	1986	assign from Continental Augusta Woodhouse	assign	177	6
				Continental Mineral Sales, etc.	Sept	10	1986	9 am	July	2	1986	Sept	11	1986	BK 171 pg 88	assign	177	9
				Continental Mineral Sales, etc.	Sept	10	1986	9 am	July	2	1986	Sept	11	1986	BK 171, pg 90	assign	177	10
				Continental Mineral Sales, etc.	Sept	10	1986	9 am	July	2	1986	Sept	11	1986	BK 171, pg 91	assign	177	11
				Continental Mineral Sales, etc.	Sept	10	1986	9 am	July	2	1986	Sept	11	1986	BK 171 pg 481	assign	177	12-13
				Continental Mineral Sales, etc.	Sept	10	1986	9 am	July	2	1986	Sept	11	1986	BK 171, pg 483-84	assign	177	14-15
				Continental Mineral Sales, etc.	Sept	10	1986	9 am	July	2	1986	Sept	11	1986	BK 171, pg 482	assign	177	16-17
				Continental Mineral Sales, etc.	Sept	10	1986	9 am	July	2	1986	Sept	11	1986	BK 171, pg 485-487	assign	177	18-19
				Continental Mineral Sales, etc.	Sept	10	1986	9 am	July	2	1986	Sept	11	1986	BK 171, pg 479-480	assign	177	20-21
				Continental Mineral Sales, etc.	Sept	10	1986	9 am	July	2	1986	Sept	11	1986	BK 171, pg 385	assign	177	22-23

Filing Docket and General Index to Realty Deeds and Mortgages — GRANTORS

REG. U. S. PAT. OFFICE *ChemCott* County Indexes Since 1888
An Identifying Trade Mark

Open at Proper Tab according to First Letter or Letters of Name and refer to Buff Sub-Index sheet for page reference.

COTT FAMILY NAME INDEX NO. 1-SPLIT © 1949
MADE BY THE COTT INDEX COMPANY, COLUMBUS, OHIO
MFG. COTT PATENT INDEX SYSTEMS

(169)

GRANTORS FAMILY NAMES	GIVEN NAMES ABCDEFGH	GIVEN NAMES IJKLMNO	GIVEN NAMES PQRSTUVWXYZ	GRANTEES	DATE OF FILING				DATE OF INSTRUMENT			DATE OF RECORD			LOCATION OF PROPERTY OR OTHER DESCRIPTION	KIND OF INST.	BOOK	PAGE
					Month	Day	Year	Hr. M.	Month	Day	Year	Month	Day	Year				
Kight,	Donna D.			Donna Electric Membership Corp	Jan	27	1987	3:20 pm	Jan	13	1987	Jan	27	1987	Right of way	Ease- ment	179	64
	"	Donna D.		Donna Electric Membership Corp.	Jan	27	1987	3:20 pm	Dec	30	1986	Jan	27	1987	Right of way	Ease- ment	179	65
h	Donna D.			All Valley Acceptance Co.	Feb	5	1988	9 am						Tract # T-112, Sec 25, Tract E 331	FS	87-26		
"	Donna Dee			Linda J. Pennington	May	20	1988	9 am	May	16	1988	May	25	1988	Tract # T-112, Sec 25, Tract E 331	WD	184	327
t	Donna Dee n/k/a Donna K. Hill			Linda Joyce Pennington	Jun	13	1988	9 AM	Jun	8	1988	Jun	14	1988	0.05 ac. - 3315 Tract E; Tract T 106	Q C E	184	495

FILING DOCKET AND GENERAL INDEX TO REALTY DEEDS AND MORTGAGES — GRANTORS

REG. U. S. PAT. OFFICE *Chambers* County Indexes Since 1888
An Identifying Trade Mark

 Open at Proper Tab according to First Letter or Letters of Name and refer to Buff Sub-Index sheet for page references.

COTT FAMILY NAME INDEX NO. 1-SPLIT © 1999
MADE BY THE COTT INDEX COMPANY, COLUMBUS, OHIO
SOLD BY THE CLYDE CASTLEBERRY CO., COVINGTON, GA.

(175)

GRANTORS FAMILY NAMES	GIVEN NAMES ABCDEFGH	GIVEN NAMES IJKLMNO	GIVEN NAMES PQRSTUVWXYZ	GRANTEES	DATE OF FILING				DATE OF INSTRUMENT			DATE OF RECORD			LOCATION OF PROPERTY OR OTHER DESCRIPTION	KIND OF INST.	BOOK	PAGE
					Month	Day	Year	Hr. M.	Month	Day	Year	Month	Day	Year				
KMI	Continental	Clinton	Clint	Anglo-American Corp. Clamp	Oct	28	1988	9 am	Sept	30	1988	Nov	4	1988	6553 acres - Wilkinson County	option	186	294- 296
"	"	"	"	Wilkinson Co., Ga	Sept	5	1989	11:30 am	Aug	4	1989	Sept	7	1989	PK183-1 (319)	R wd	191	1-2
"	"	"	"	Continental Mineral Sales, Inc	Sept	21	1989	3:15 pm	Sept	19	1989	Sept	22	1989	898.89 ac 279.92 ac 3 rd Land Dist.	Deed	191	267- 249
"	"	"	"	Continental Mineral Sales, Inc	Sept	21	1989	3:15 pm	Sept	19	1989	Sept	22	1989	172.528 ac 413.7 ac 4 th Land Dist.	Deed	191	270- 272
"	"	"	"	Continental Mineral Sales, Inc	Sept	21	1989	3:15 pm	Sept	19	1989	Sept	22	1989	101.25 ac - 3 rd LD	Deed	191	275- 276
"	"	"	"	Continental Mineral Sales, Inc	Sept	21	1989	3:15 pm	Sept	19	1989	Sept	22	1989	218 acres - 23 rd LD	Deed	191	277- 279
"	"	"	"	Continental Mineral Sales, Inc	Sept	21	1989	3:15 pm	Sept	19	1989	Sept	22	1989	59.539 acres - 3 rd LD	Deed	191	280- 282

FILING DOCKET AND GENERAL INDEX TO REALTY DEEDS AND MORTGAGES — GRANTORS

REG. U. S. PAT. OFFICE *Chem-Lock* County Indexes Since 1888 An Identifying Trade Mark

Open at Proper Tab according to First Letter or Letters of Name and refer to Buff Sub-Index sheet for page reference.

COTT FAMILY NAME INDEX NO. 1-SPLIT © 1949
MADE BY THE COTT INDEX COMPANY, COLUMBUS, OHIO
SOLD BY THE CLYDE CASTLEBERRY CO., COVINGTON, GA.

(177)

GRANTORS FAMILY NAMES	GIVEN NAMES ABCDEFGHIJ	GIVEN NAMES KLMNO	GIVEN NAMES PQRSTUVWXYZ	GRANTEES	DATE OF FILING				DATE OF INSTRUMENT			DATE OF RECORD			LOCATION OF PROPERTY OR OTHER DESCRIPTION	KIND OF INST.	BOOK	PAGE
					Month	Day	Year	Hr. M.	Month	Day	Year	Month	Day	Year				
KMI Continental	A	A	A	Anglo-American Clay ^{Co.} Corp.	Dec	28	1988	9 am	Sept	30	1988	Nov	4	1988	655.3 acres - Wilkinon County	Option	186	294-296
"	"	"	"	Continental Mineral Sales, Inc.	Sept	21	1989	3:15 pm	Sept	19	1989	Sept	22	1989	101.25 acres - 3 rd Land Rd.	Deed	191	273-274
"	"	"	"	KMI Continental ^{Clinton} Clinton , Inc.	Sept	21	1989	3:15 pm	Sept	19	1989	Sept	22	1989	361.57 ac - 4 th Rd	Deed	191	283-284
"	"	"	"	KMI Continental Clinton, Inc.	Sept	21	1989	3:15 pm	Sept	19	1989	Sept	22	1989	100.55 acres - 3 rd Rd	Deed	191	285-286
<i>clerk entry made 2/18/05</i>	"	"	"	Anglo American Clay	Feb	3	1988	1:00 pm	Jan	15	1988	Feb	4	1988	344A - 327 th HMD	WR	183	70-2

FILING DOCKET AND GENERAL INDEX TO REALTY DEEDS AND MORTGAGES — GRANTORS

REG. U. S. PAT. OFFICE *Chas. McClure* County Indexes Since 1888
An Identifying Trade Mark

 Open at Proper Tab according to First Letter or Letters of Name and refer to Buff Sub-Index sheet for page references.

COTT FAMILY NAME INDEX NO. 1-SPLIT © 1969
MADE BY THE COTT INDEX COMPANY, COLUMBUS, OHIO
SOLD BY THE CLYDE CASTLEBERRY CO., COVINGTON, GA.

(179)

GRANTORS FAMILY NAMES	GIVEN NAMES ABCDEFGH	GIVEN NAMES IJKLMNO	GIVEN NAMES PQRSTUVWXYZ	GRANTEES	DATE OF FILING				DATE OF INSTRUMENT			DATE OF RECORD			LOCATION OF PROPERTY OR OTHER DESCRIPTION	KIND OF INST.	BOOK	PAGE
					Month	Day	Year	HR. M.	Month	Day	Year	Month	Day	Year				
KMT	Continental	Wrens,	et al	Timber Acquisition	Nov	15	1988	9	Apr	27	1988	Nov	16	1988	divers property	Deed Correction	186	523-
				Limited Partnership			am											
"	"	"	"	Timber Acquisition	Nov	15	1988	9	Apr	27	1988	Nov	16	1988	divers property	Deed	186	639-
				et al Limited Partnership	Nov	15	1988	9	Apr	27	1988	Nov	16	1988	divers property	Deed	186	673

FILING DOCKET AND GENERAL INDEX TO REALTY DEEDS AND MORTGAGES - GRANTORS

REG. U. S. County Indexes Since 1888
 PAT OFFICE *Chester McCott* An Identifying Trade Mark

Open at Proper Tab according to First Letter or Letters of
 Name and refer to Buff Sub-Index sheet for page reference.

COTT FAMILY NAME INDEX NO. 1-SPLIT © 1949
 MADE BY THE COTT INDEX COMPANY, COLUMBUS, OHIO
 SOLD BY THE CLYDE CASTLEBERRY CO., COVINGTON, GA.

(191)

	GRANTORS FAMILY NAMES	GIVEN NAMES ABCDEFGHIJ	GIVEN NAMES KLMNO	GIVEN NAMES PQRSTUVWXYZ	GRANTEES	DATE OF FILING				DATE OF INSTRUMENT			DATE OF RECORD			LOCATION OF PROPERTY OR OTHER DESCRIPTION	KIND OF INST.	BOOK	PAGE
						Month	Day	Year	Hr. M.	Month	Day	Year	Month	Day	Year				
	<i>Key Homes, etc.</i>	<i>"</i>	<i>"</i>		<i>Soldone Credit Corp</i>	<i>Nov</i>	<i>6</i>	<i>1989</i>	<i>3:30</i> <i>pm</i>	<i>Nov</i>	<i>5</i>	<i>1989</i>	<i>Nov</i>	<i>13</i>	<i>1989</i>	<i>S. of Betty G. Carroll</i>	<i>192</i>	<i>4</i>	
	<i>"</i>	<i>"</i>	<i>"</i>		<i>Phillips Frame & Dress, etc.</i>	<i>Jan</i>	<i>16</i>	<i>1990</i>	<i>9</i> <i>am</i>	<i>Jan</i>	<i>12</i>	<i>1990</i>	<i>Jan</i>	<i>17</i>	<i>1990</i>	<i>tract - Wickliffe County - PB 14, p 1</i>	<i>192</i>	<i>585</i>	

