

Filing Docket and General Index to Realty Deeds and Mortgages—GRANTORS

Refer to SUB-INDEX in front portion of Book for Alphabetical Arrangement and Page Reference to Names in this Index

Cott Patented Index Systems.
Manufactured by Geo. D. Barnard Sta. Co., St. Louis, Mo.

GRANTORS FAMILY NAMES	GIVEN NAMES ABCDEFGHIJ	GIVEN NAMES IJKLMNO	GIVEN NAMES PQRSTUVWXYZ	GRANTEES	DATE OF FILING				DATE OF INSTRUMENT			DATE OF RECORD			LOCATION OF PROPERTY OR OTHER DESCRIPTION	KIND OF INST'MT	BOOK	PAGE
					MONTH	DAY	YEAR	HR. M.	MONTH	DAY	YEAR	MONTH	DAY	YEAR				
Marchant			WRI	G. B. Burney											Deed A	503		
"	Mrs. T. R. et al			Mrs. Annie Mae Downey	Feb	12	1934	9 a.m.	Feb	8	1934	Feb	12	1934	135 acres in Second Land Dist	Quit claim	50	557
"	Mrs. T. R. et al			G. W. Baker	..	27	1936	..	Feb	12	1936	Feb	27	1936	480 Acres Land in 2 Tracts	Timber land	52	370-71
"	Robert et al.			J. L. Payne	Apr.	17	1963	9 a.m.	Apr.	15	1963	Apr.	24	1963	200 acres in Third District	Timber lease	105	376-78
"	Mr. Tom, Jr. et al			Wrightsville Lumber Co.	Dec.	28	1973	9 p.m.	Nov.	20	1973	Dec.	28	1973	200 acres 7th Land Dist	TL	129	475 476

Filing Docket and General Index to Realty Deeds and Mortgages—GRANTORS

Refer to SUB-INDEX in front portion of Book for Alphabetical Arrangement and Page Reference to Names in this Index

Cott Patented Index Systems.
Manufactured by Geo. D. Barnard Sta. Co., St. Louis, Mo.

1

	GRANTORS <small>FAMILY NAMES</small>	GIVEN NAMES <small>ABCDEFGH</small>	GIVEN NAMES <small>IJKLMNO</small>	GIVEN NAMES <small>PQRSTUVWXYZ</small>	GRANTEES	DATE OF FILING				DATE OF INSTRUMENT			DATE OF RECORD			LOCATION OF PROPERTY OR OTHER DESCRIPTION	KIND OF INST'MT	BOOK	PAGE
						MONTH	DAY	YEAR	HR. M.	MONTH	DAY	YEAR	MONTH	DAY	YEAR				
	<i>Marchant, Mrs P. G. et al</i>				<i>Georgia Southern Power Co.</i>	<i>Dec</i>	<i>18</i>	<i>1924</i>	<i>8 am</i>	<i>Sept</i>	<i>17</i>	<i>1924</i>	<i>Dec</i>	<i>30</i>	<i>1924</i>	<i>100 feet strip, Lot #146, 3rd Dist.</i>	<i>Exec</i>	<i>41</i>	<i>224</i>

Filing Docket and General Index to Realty Deeds and Mortgages—GRANTORS

2

Refer to SUB-INDEX in front portion of Book for Alphabetical Arrangement and Page Reference to Names in this Index

Cott Patented Index Systems.
Manufactured by Geo. D. Barnard Sta. Co., St. Louis, Mo

GRANTORS <small>FAMILY NAMES</small>	GIVEN NAMES <small>ABCDEFGH</small>	GIVEN NAMES <small>IJKLMNO</small>	GIVEN NAMES <small>PQRSTUVWXYZ</small>	GRANTEES	DATE OF FILING				DATE OF INSTRUMENT			DATE OF RECORD			LOCATION OF PROPERTY OR <small>OTHER DESCRIPTION</small>	KIND OF <small>INST'MT</small>	BOOK	PAGE
					MONTH	DAY	YEAR	HR. M.	MONTH	DAY	YEAR	MONTH	DAY	YEAR				
<i>Massie</i>		<i>Jennie</i>		<i>J. C. Rensington</i>	<i>Jan</i>	<i>4</i>	<i>1933</i>	<i>9.20</i>	<i>Jan</i>	<i>3</i>	<i>1933</i>	<i>Jan</i>	<i>6</i>	<i>1933</i>	<i>Two Acres of land in Rasmath^{City}</i>	<i>Intgr.</i>	<i>48</i>	<i>30</i>

Filing Docket and General Index to Realty Deeds and Mortgages—GRANTORS

Refer to SUB-INDEX in front portion of Book for Alphabetical Arrangement and Page Reference to Names in this Index

Cott Patented Index Systems.
Manufactured by Geo. D. Barnard Sta. Co., St. Louis, Mo.

GRANTORS FAMILY NAMES	GIVEN NAMES ABCDEFGHIJ	GIVEN NAMES JKLMNO	GIVEN NAMES PQRSTUVWXYZ	GRANTEES	DATE OF FILING				DATE OF INSTRUMENT			DATE OF RECORD			LOCATION OF PROPERTY OR OTHER DESCRIPTION	KIND OF INST'MT	BOOK	PAGE
					MONTH	DAY	YEAR	HR. M.	MONTH	DAY	YEAR	MONTH	DAY	YEAR				
Massey,	G. A. + J. H.			B. H. Calloway					Sept. 1	1896	July 5	1897		Deed H		76		
"	G. A.			J. P. Bloodworth					Sept. 1	1896	July 5	1897		" P		653		
"	J. M.			Laura M. Vanburen					June 31	1898	Nov. 2	1899		" W		273		
"	C. Owen.			Stella Massey Huckba					Dec 1	1899	Nov. 2	1899		" S		500		
"	J. M.			C. D. Hurt					Nov. 25	1898	Dec. 1	1899		" S		502		
"			W M V	Stella M. Huckaba					Mar. 21	1900	Mar. 23	1900		" V		470		
"	J. B.			James E. Denard					Dec. 16	1899	Apr. 27	1900		" S		514		
"	J. A.			W. A. Davis + Co.					May 12	1900	May 19	1900		" W		495-6		
"	L. B. Adm.			J. W. + J. P. Brooks					Dec. 1	1903	Dec. 11	1903		" Y		294		
"	Brewell			Head Brothers	Mar. 13	1912	9 a.m.		Mar. 6	1912	Mar. 14	1912		m. d.	13	588-9		
"	J. A. et al.			Stella M. Van Buren	Mar. 19	1910	2 P.m.		Dec. 11	1899	Mar. 19	1910		Deed	17	412		
"	Peter			Gordon Mercantile Co.	Feb. 26	1912	2 P.m.		Jan. 17	1912	Feb. 26	1912		"	17	195		
"	Burke			Olinda Salomon	Dec. 3	1912	2 P.m.		Nov. 12	1912	Dec. 2	1912		"	23	24		
"	E. I.			Sidney Rice	Jan. 13	1914	8 a.m.		Mar. 6	1879	Jan. 13	1914		"	23	349-50		
"	Julia			Ella Massey	May 5	1920	2 P.m.		Apr. 23	1915	May 5	1920		"	30	404		
"	Ella			O. M. Hall	Nov. 5	1920	2 P.m.		Sept. 10	1920	Nov. 8	1920		"	31	149		

Filing Docket and General Index to Realty Deeds and Mortgages—GRANTORS

3

Refer to SUB-INDEX in front portion of Book for Alphabetical Arrangement and Page Reference to Names in this Index

Cott Patented Index Systems.
Manufactured by Geo. D. Barnard Sta. Co., St. Louis, Mo

GRANTORS <small>FAMILY NAMES</small>	GIVEN NAMES <small>ABCDEFGHIH</small>	GIVEN NAMES <small>IJKLMNOP</small>	GIVEN NAMES <small>PQRSTUVWXYZ</small>	GRANTEES	DATE OF FILING				DATE OF INSTRUMENT			DATE OF RECORD			LOCATION OF PROPERTY OR <small>OTHER DESCRIPTION</small>	KIND OF <small>INST'MT</small>	BOOK	PAGE
					MONTH	DAY	YEAR	HR. M.	MONTH	DAY	YEAR	MONTH	DAY	YEAR				
Massey		Jennie		H. A. Hudge	Mar	28	1921	8am	Mar	20	1921	Mar	28	1921	Deed	30	539	
"		Erwin B.		C. A. Lukner	Sept	27	1935	9 ⁴	Sept	20	1935	Sept	28	1935	Lot # 2 and # 3 of E. J. Massey et al.	G.O.D.	52	289
"		Carl H.		State Highway Dept	Feb	26	1948	5 ⁵ PM	Feb	26	1948	Feb	27	1948	Right of way	W.D.	69	464

Filing Docket and General Index to Realty Deeds and Mortgages—GRANTORS

Clifford Walker, Attorney General.

Refer to SUB-INDEX in front portion of book for Alphabetical Arrangement and Page Reference to Names in this Index

Cott's Patented Index Systems. Owned and manufactured by Walker, Evans & Cogswell Co., Charleston, S. C.

GRANTORS FAMILY NAMES	GIVEN NAMES A B C D E F G H	GIVEN NAMES I J K L M N O	GIVEN NAMES P Q R S T U V W X Y Z	GRANTEES	DATE OF FILING				DATE OF INST'MT			DATE OF RECORD			LOCATION OF PROPERTY OR OTHER DESCRIPTION	Kind of Inst'mt	Book	Page		
					Month	Day	Year	Hour	Min	Month	Day	Year	Month	Day					Year	
C	<i>Messing</i>	<i>Peter et al</i>		<i>C. E. Davis</i>	May	13	1921	8	am	Apr	19	1921	May	13	1921	<i>Satisfied left 22d 1925 @ 1/4 B. 1/2 acres part of Gen. Johnson place</i>	<i>Mtg</i>	35	72	
	"	"		<i>Adams Grocery Co</i>	June	4	"	"	"	June	2	"	June	4	"	<i>Building of store on lot 26. 1934 U.D. (3)</i>			568	
	"	<i>Burrell</i>		<i>Trustees Gordon Colored School</i>	Jan	12	1922	"	"	Jan	10	1922	Jan	12	1922	<i>2 acres, Gordon Ga</i>	<i>Mortg</i>	30	626	
	"	<i>Burrell</i>		<i>A. L. Timmons et al</i>	"	"	"	"	"	"	"	"	"	"	"	"	"	"	30	626
	"	<i>Burrell</i>		<i>Adam Young et al</i>	"	"	"	"	"	"	"	"	"	"	"	"	"	"	30	626
	"	<i>Burrell</i>		<i>John Baker et al</i>	"	"	"	"	"	"	"	"	"	"	"	"	"	"	30	626
	"	<i>Burrell</i>		<i>Davis Brookins et al</i>	"	"	"	"	"	"	"	"	"	"	"	"	"	"	30	626
	"	<i>Burrell</i>		<i>O. M. Wall et al</i>	"	"	"	"	"	"	"	"	"	"	"	"	"	"	30	626
	"	<i>Burrell</i>		<i>Sal Isenberg</i>	Jul	11	1923	"	"	Jul	9	1923	Jul	12	1923	<i>8 acres in Gordon</i>	<i>Mtg</i>	35	110	
	"	<i>E. J. Executors et al</i>		<i>J. C. Demmond</i>	Sept	10	"	"	"	Feb	6	1878	Sept	10	"	<i>8 acres, "Wiley Rogers Place"</i>	<i>Executors</i>	39	314	
	"	<i>Peter</i>		<i>T. O. Fields</i>	Nov	7	"	2	pm	Aug	19	1923	Nov	8	"	<i>Satisfied Gordon #14 9 34</i>	<i>Mtg (30)</i>		181	
	"	<i>J. B. admr.</i>		<i>L. N. Burghard</i>	"	29	"	8	am	Jan	16	"	"	30	"	<i>5 1/2 acres, 5th Dist.</i>	<i>Admrs</i>	39	329	
"	<i>J. B. admr.</i>		<i>L. N. Burghard</i>	"	"	"	"	"	"	"	"	Mo	29	1924	<i>5 1/2 acres, 5th Dist.</i>	<i>Admrs</i>	38	628		
O	<i>Burrell</i>		<i>Trustees A. M. E. Church</i>	Oct	26	1925	"	"	Oct	27	1925	Oct	26	1925	<i>1/2 acre in Gordon Ga.</i>	<i>M.D.</i>	40	423		
	"	<i>Bennette Justice</i>		<i>Wilkinson County</i>	Jan	9	1931	"	"	Jan	4	1931	Jan	9	1931	<i>Lot in Gordon #22.43 Parcel 1929</i>	<i>U note 50/1534</i>	50	153-4	
	"	<i>Burrell</i>		<i>Henry Jones</i>	May	27	1932	2	pm	Dec	3	1927	May	27	1932	<i>One acre in Gordon</i>	<i>U.D.</i>	46	351	

N. B.—This system of indexing is patented, and same covers both the Sub-Index and sheets comprising the General Index. The Loose Leaf Binder is also patented, both being the patents of C. M. COIT, Walker, Evans & Cogswell Co., of Charleston, S. C., are owners of these patents, and furnish these Sheets and Binders in North Carolina, South Carolina, Georgia, Florida and Alabama.

Filing Docket and General Index to Realty Deeds and Mortgages—GRANTORS

Cott's Patented Index Systems. Owned and manufactured by Walker, Evans & Cogswell Co., Charleston, S. C.

Refer to SUB-INDEX in front portion of book for Alphabetical Arrangement and Page Reference to Names in this Index

(3) Clifford Walker, Attorney General.

GRANTORS FAMILY NAMES	GIVEN NAMES ABCDEFGHIJ	GIVEN NAMES IJKLMNO	GIVEN NAMES PQRSTUVWXYZ	GRANTEES	DATE OF FILING				DATE OF INST'MT			DATE OF RECORD			LOCATION OF PROPERTY OR OTHER DESCRIPTION	Kind of Inst'mt	Book	Page	
					Month	Day	Year	Hour	Min	Month	Day	Year	Month	Day					Year
Massey	J. Morgan			C. A. Kahner	Oct	12	1935	9		Oct	23	1935	Oct	12	1935	50 acre land in 27 th Dist	9 ⁰ D.	52	293
"	B. H.			J. P. Brooks	Dec	8	1936	5 ¹⁵		Jan	28	1911	Dec	9	1936	50 acre land in Ramoth Dist	W.D.	52	494
"	Jennie			Lee's Service Station	June	29	1937	9		Dec	29	1936	June	29	1937	Hotels and Hwy 10-1938	W.D.	58	81
"	Jennie			E. C. Miller	May	10	1938	2		Apr	1	1938	May	10	1938	Home & lot in 33 rd Dist	D.P.	47	582
"	Carl H.			J. W. Snow Jr.	Mar	29	1943	2:30		Mar	21	1943	Mar	24	1941	Lot in Mt. Zuger	W.D.	74	306
"	C. H.			Wilkinson County	"	3	1950	"		Oct	22	1949	"	7	1950	0.146 acre part of way	R.W.	82	177
"	Willie L.			C. H. Moore	Jan	28	1952	10		Jan	26	1952	Jan	28	1952	Lot in Gordon	W.D.	70	618
"	He Lynn Joan			John H. Gosney, Jr.	May	21	1966	11		May	20	1966	May	27	1965	Lot 84 pennington Heights	W.D.	110	437-8
"	Hubert L. et al.			United States of America	July	8	1966	10		July	8	1966	July	8	1966	Patented November 27, 1925	SKD	110	597-600
"	Joan B. et al.			"	"	"	"	"		"	"	"	"	"	"	"	"	"	"
"	Carl H.			A. L. Layd	Aug	9	1969	10		Aug	9	1969	Aug	9	1969	Lot in Emerson	W.D.	118	43-4
"	Mr C. P.			Norma Smith Strook	Dec	30	1969	2		Dec	29	1969	Dec	30	1969	Lot in Holiday Hills	SD	119	86-8
"	Charlie P. & Janice D.			Dist Federal Savings & Loan Assn	Jan	12	1972	9		Jan	4	1972	Jan	12	1972	Pat the frontage 28, 1975	W.D.	124	86-7
"	Mr C. P.			Marlene Tompkins	May	3	1972	10		Apr	24	1972	May	3	1972	Lot in Holiday Hills	W.D.	125	767
"	Charlie P.			Georgia Power Co.	Oct	21	1972	9		Oct	16	1972	Oct	21	1972	Right-of-Way	EASE MENT	126	263
"	H. Lujan			Joan L. Massey	Oct	4	1976	12:45		Oct	4	1976	Oct	4	1976	1/2 undivided interest in lots - City of Gordon	W.D.	140	532-533

Filing Docket and General Index to Realty Deeds and Mortgages — GRANTORS

REG. U. S. PAT. OFFICE *Chas. McCorkle* County Indexes Since 1888 An Identifying Trade Mark

Open at Proper Tab according to First Letter or Letters of Name and refer to Buff Sub-Index sheet for page reference.

COTT FAMILY NAME INDEX No. 1-SPLIT © 1988 Made By The Cott Index Company, Columbus, Ohio Mfg. Cott Patent Index Systems


(3)

GRANTORS FAMILY NAMES	GIVEN NAMES ABCDEFGHIJ	GIVEN NAMES JKLMNO	GIVEN NAMES PQRSTUVWXYZ	GRANTEES	DATE OF FILING				DATE OF INSTRUMENT			DATE OF RECORD			LOCATION OF PROPERTY OR OTHER DESCRIPTION	KIND OF INST.	BOOK	PAGE
					Month	Day	Year	Hr. M.	Month	Day	Year	Month	Day	Year				
Massey	Charlie P. et al			The Williams County Bank	Sept	21	1977	10:30 am	Sept	15	1977	Sept	21	1977	Notarized by [Signature] 2/3/1985	SD	1025	374-376
"	Janice D. et al			" " " "	"	"	"	"	"	"	"	"	"	"	"	"	"	"
"	Charlie P. et al			Lamar D. Harrison	Dec	20	1979	11 am	Dec	19	1979	Dec	20	1979	2.67 acres - Third Land Dist. ^{Notarized by [Signature]}	SD	153	70
"	Charlie P. & Janice D.			Northwest Financial Bank	Sept	19	1983	5 am	Sept	15	1983	Sept	22	1983	Notarized by [Signature] 2/3/1985	SD	1066	101-102
"	Carl Henry ^{per Executor}			Trust Co. Bank of Mid. Va. et al	Mar	25	1985	9 am	Mar	-	1985	Mar	26	1985	tract - Town of Coopersburg	Exec. Deed	171	603-604
"	"	"	"	Carl Henry Massey ^{per trustee} et al	"	"	"	"	"	"	"	"	"	"	"	"	"	"
"	Charlie P. & Janice D.			Mark A. & Ann C. Dunfee	July	23	1985	2:30 pm	July	16	1985	July	24	1985	1.08 & .98 acres - Town of Churinton	WD	172	581-582
"	Joan L.			The Gordon Bank	Oct	23	1985	9 am	Oct	18	1985	Oct	23	1985	Lots - City of Gordon	D. SD	173	334-335
"	Larry L.			Tri-County E.M.C.	Mar	10	1988	9 am	Feb	29	1988	Mar	10	1988	Right of Way	Case-ment	183	378
"	Larry L.			Merchants & Farmers Bank	May	6	1988	9 am	Apr	12	1988	May	13	1988	St # 12 L Wildwood Acres PB 13/161	D. SD	184	162-164
"	Larry L.			George W. Jr. & Margaret D. Hollinshead	May	6	1988	9 am	Apr	12	1988	May	13	1988	St # 12 L Wildwood Acres Sub- 328 th DMD	SD	184	167-168
"	Larry H., II			Exchange Bank	Nov	8	1988	9 am	Oct	28	1988	Nov	10	1988	St # 11 R	SD	186	474-475
"	Larry H., II			George W. Jr. & Margaret D. Hollinshead	Nov	8	1988	9 am	Nov	1	1988	Nov	10	1988	St # 12 R	SD	186	476-477
"	Larry H., II			Larry H. Massey et al	Jan	22	1990	9 am	Jan	19	1990	Jan	23	1990	5.56 ac - St # 12 R 328 th DMD	WD	192	651
"	Larry H., II			George W. Hollinshead, Jr. et al	Mar	7	1990	9 am	Feb	20	1990	Mar	7	1990	St # 11 R; 328 th DMD - Wildwood	Corrective SD	193	426-427
"	"	"	"	Margaret D. Hollinshead et al	"	"	"	"	"	"	"	"	"	"	"	"	"	"
"	Larry H., II			Larry H. Massey	Mar	7	1990	9 am	Feb	20	1990	Mar	7	1990	St # 11 R; 328 th DMD; Wildwood Ac	WD	193	428

Filing Docket and General Index to Realty Deeds and Mortgages — GRANTORS

(3)

REG. U. S. PAT. OFFICE *Cott* County Indexes Since 1888 An Identifying Trade Mark

 Open at Proper Tab according to First Letter or Letters of Name and refer to Buff Sub-Index sheet for page reference.

COTT FAMILY NAME INDEX No. 1-SPLIT © 1949
Made By The Cott Index Company, Columbus, Ohio
Mfg. Cott Patent Index Systems

GRANTORS FAMILY NAMES	GIVEN NAMES ABCDEFGH	GIVEN NAMES IJKLMNO	GIVEN NAMES PQRSTUVWXYZ	GRANTEES	DATE OF FILING				DATE OF INSTRUMENT			DATE OF RECORD			LOCATION OF PROPERTY OR OTHER DESCRIPTION	KIND OF INST.	BOOK	PAGE
					Month	Day	Year	Hr. M.	Month	Day	Year	Month	Day	Year				
<i>Massey</i>	<i>Larry B.</i>			<i>Exchange Bank</i>	<i>May</i>	<i>25</i>	<i>1990</i>	<i>9 am</i>	<i>May</i>	<i>23</i>	<i>1990</i>	<i>May</i>	<i>25</i>	<i>1990</i>	<i>Sabbaces 328th SMD A # 12.4, Wildwood Acres Sub</i>	<i>SD</i>	<i>194</i>	<i>380- 381</i>

Filing Docket and General Index to Realty Deeds and Mortgages—GRANTORS

Refer to SUB-INDEX in front portion of Book for Alphabetical Arrangement and Page Reference to Names in this Index

Cott Patented Index Systems.
Manufactured by Geo. D. Barnard Sta. Co., St. Louis, Mo.

5

GRANTORS FAMILY NAMES	GIVEN NAMES ABCDEFGHIJ	GIVEN NAMES JKLMNO	GIVEN NAMES PQRSTUWXYZ	GRANTEES	DATE OF FILING				DATE OF INSTRUMENT			DATE OF RECORD			LOCATION OF PROPERTY OR OTHER DESCRIPTION	KIND OF INST'MT	BOOK	PAGE
					MONTH	DAY	YEAR	HR. M.	MONTH	DAY	YEAR	MONTH	DAY	YEAR				
Mitchell,			Wm	Isaac Newell											Deed	A	267	
"			Isaac	Dan. W. Skipper											"	A	286	
"			Robt. L.	Jaest Paulk											"	A	146	
"			Saleman	B. W. Todd.											"	H.	99	
"			Miss Wm. Adm.	The Hardwood Timber Co.					Sept. 27	1906		Oct. 31	1906		"	X	539	
"			Jahn	David Barron	Jan 30	1913	Jan	Dec 29	1836	Feb 1	1913				"	23	332	
Mitchel			G. B.	Annie M. Branam	Jan 10	1919	2 Pm	Dec 3	1918	Jan 10	1919				"	30	218	
Michel			G. B.	Mrs Rosbud Belmont	Jan 25	1919	2 Pm	Nov 11	1918	Jan 25	1919				"	30	221	
Mitchell,			Lucia V.	Marie Nelson	May 10	1939	AM	May 8	1939	May 10	1939			Part of Peter Veal Land, tract # 7	WD.	57	327	
"			J. R.	Wilkinson County Bank	Dec 12	"	"	Nov 30	"	Dec. 12	"			Part of Peter Veal Land, tract # 7			199	
"			Lucie V. et al	Bertell B. Crochet	Feb. 26	1941	Ph.	Jan.	1941	Feb 26	1941			Tract # 3 of the Peter Veal land	Geo	67	805	
"			Lucy V. et al	P. W. Martin Gordon Clay	"	1945	N.M.	July 16	1941	"	8 1945			347.99 acres Peter Veal estate	Con	74	251	
"			Mrs. Ruth C et al	Mrs. W. M. Sapp	May 17	1946	AM	May 14	1946	May 17	1946			Lot in Gordon	WG	74	595-6	
"			Mr Bernice C.	Georgia Timberlands Co	June 9	1950	AM	June 8	1950	June 10	1950			Part of Peter Veal Land, tract # 7			325	
"			"	Wilkinson County Bank	Nov 9	1951	AM	Nov 7	1951	Nov 12	1951			Part of Peter Veal Land, tract # 7			199	
"			Aline Nelson et al	Lo Ring	Dec 11	1951	AM	Dec 3	1951	Dec 12	1951			Part of Peter Veal Land, tract # 7	WD	93	447-8	

This Index approved and adopted for use in the Counties of Georgia pursuant to the Act approved August 8, 1916, providing for uniform records throughout the State.

Filing Docket and General Index to Realty Deeds and Mortgages—GRANTORS

Clifford Walker, Attorney General.

Refer to SUB-INDEX in front portion of book for Alphabetical Arrangement and Page Reference to Names in this Index

Cott's Patented Index Systems. Owned and manufactured by Walker, Evans & Cogswell Co., Charleston, S. C.

GRANTORS FAMILY NAMES	GIVEN NAMES A B C D E F G H	GIVEN NAMES I J K L M N O	GIVEN NAMES P Q R S T U V W X Y Z	GRANTEES	DATE OF FILING				DATE OF INST'MT			DATE OF RECORD			LOCATION OF PROPERTY OR OTHER DESCRIPTION	Kind of Inst'mt	Book	Page
					Month	Day	Year	Hour	Month	Day	Year	Month	Day	Year				
Mitchell	Prof. & Mattie L.			O. M. Hall	May	21	1921	8 a.m.	Apr	19	1921	May	21	1921	331st Dist. Gen. Town limits Gordon Ga	W.D.	37	530
"	Prof. & Mattie L.			J. M. Bass	Nov	17	"	9 a.m.	Oct	17	"	Nov	19	"	1/4 acre in Gordon Ga	W.D.	31	176
"	Mattie Leav			J. M. Bass	"	"	"	"	"	"	"	"	"	"	Lot in Gordon Ga	W.D.	31	177
Mitchell	Loz			Mrs Fannie Duwell	Apr	20	1924	8 a.m.	Dec	4	1894	Apr	20	1924	29 acce. Part Poplar Place. Gordon	W.D.	31	212
"	Lucia M. et al			Pearl Neal	Feb	25	1929	"	March	-	1921	Feb	28	1929	Tract #2, Peter Neal Ford	W.D.	41	511-12
"	Lucia M. et al			Lula B. Butler Gordon	"	"	1929	"	"	-	"	"	"	"	Tract #3	W.D.	41	511
"	Lucia M. et al			William Neal	"	"	"	"	"	-	"	March	1	"	Tract #1	W.D.	41	512
"	Lucia M. et al			Luni Neal	"	"	"	"	"	-	"	"	"	"	Tract #4	W.D.	41	513
"	Lucia M. et al			Lula Neal Butler	"	"	"	"	Oct	18	1920	"	"	"	Tract #5	W.D.	41	514
"	Lucia M. et al			Ada M. Jones	"	"	"	"	March	-	1921	"	"	"	Tract #6	W.D.	41	513
"	Lucia M. et al			Bessie M. Ketchum	"	"	"	"	"	-	"	"	2	"	Tract #8	W.D.	41	514
"	Lucia V.			Marie Nelson	May	10	1939	9 a.m.	May	8	1939	May	10	1939	Tract #7	"	57	327
"	Mrs. Bernice E.			J. R. Dixon	Nov	27	1944	6 a.m.	Nov	27	1944	Nov	28	1944	Tract #9	W.D.	78	328
"	J. R.			Mrs Bernice Mitchell	May	11	1941	3 p.m.	Nov	30	1939	May	11	1941	1/4 undivided interest in 94 1/2 Acre Land in 2nd Land Dist	W.D.	78	329
"	J. R.			Harvey R. Mitchell et al	"	"	"	"	"	"	"	"	"	"	1/2 " interest in 94 1/2 Acre Land in 2nd Land Dist	W.D.	78	330
"	J. R.			Mrs Eunice Bestine Mitchell et al	"	"	"	"	"	"	"	"	"	"	"	"	"	"

N. B.—This system of indexing is patented, and same covers both the Sub-Index and sheets comprising the General Index. The Loose Leaf Binder is also patented, both being the patents of C. M. COIT, Walker, Evans & Cogswell Co., of Charleston, S. C., are owners of these patents, and furnish these Sheets and Binders in North Carolina, South Carolina, Georgia, Florida and Alabama.

Filing Docket and General Index to Realty Deeds and Mortgages — GRANTORS

COTT FAMILY NAME INDEX No. 1-Split
Copyright 1933 A122559

Open at Proper Tab according to First Letter or Letters of
Name and refer to Buff Sub-Index sheet for page reference.

Made by The Cott Index Company, Columbus, Ohio
Foote & Davies, Inc., Atlanta, Georgia

(5)

GRANTORS FAMILY NAMES	GIVEN NAMES ABCDEFGH	GIVEN NAMES IJKLMNO	GIVEN NAMES PQRSTUVWXYZ	GRANTEES	DATE OF FILING			DATE OF INSTRUMENT			DATE OF RECORD			LOCATION OF PROPERTY OR OTHER DESCRIPTION	KIND OF INST.	BOOK	PAGE
					Month	Day	Year	Month	Day	Year	Month	Day	Year				
Mitchell	Harvey R., et al.			Continental Loan Co., Inc.	Aug.	16	1967	Aug.	15	1967	Aug.	16	1967	2 tracts in 2nd Land Dist.	WD	112	93-8
"	Mrs. Eunice Beatrice, et al.			" " " "	"	"	"	"	"	"	"	"	"	"	"	"	"
"	J. R., et al.			" " " "	"	"	"	"	"	"	"	"	"	"	"	"	"
"	Mrs. Bernice, et al.			" " " "	"	"	"	"	"	"	"	"	"	"	"	"	"
"	J. R.			Harvey R. Mitchell, et al.	"	"	"	"	"	"	"	"	"	"	at home	112	99-101
"	J. R.			Mrs. Eunice Beatrice Mitchell, et al.	"	"	"	"	"	"	"	"	"	"	"	"	"
"	J. R.			Mrs. Bernice Mitchell	"	"	"	"	"	"	"	"	"	"	"	"	"
"	Lenella			Annie Maude Bargfield	Sept.	28	1967	Aug.	22	1967	Sept.	28	1967	Tract in Gordon	GBD	113	253-4
"	Bernice C.			Ellmore Byington	Aug.	3	1970	July	6	1970	Aug.	3	1970	1/2 acre in Inman	WD	120	384
"	Alan J.			Citizens Southern Nat. Bank	Oct.	16	1970	Oct.	14	1970	Oct.	16	1970	Tract - April 20, 1970	WD		
"	A. J.			Central Georgia Production	Apr.	19	1972	Apr.	14	1972	Apr.	19	1972	10.7 acres 379th St + 4th St	WD	124	684
"	Winifred C., et al.			Mount Carmel Church	Nov.	13	1973	Sept.	28	1973	Nov.	13	1973	15.7 acres 328th S.M. Dist.	Quit Claim Deed	129	252
"	Winifred C., et al.			Wilkinson County	Nov.	20	1973	Nov.	20	1973	Nov.	20	1973	Right of Way P.R. 2458	Quit Claim Deed	129	282
"	Ala Mae			J. B. S. James, Inc.	June	20	1974	June	12	1974	June	20	1974	Lat. Allotment Estates 33rd Land District	Quit Claim Deed	131	276
"	Ala Mae			J. B. S. James, Inc. Chemicals Corp.	Sept.	3	1974	Aug.	19	1974	Sept.	3	1974	Tract - 23rd Land District	Quit Claim Deed	131	731
"	Mrs. J. Winifred Council et al.			Engelhard Minerals + Chemicals Corp.	Oct.	3	1974	Sept.	30	1974	Oct.	3	1974	191 acres - South Land Dist.	Quit Claim Deed	132	207
"	Winifred Council et al.			Engelhard Minerals + Chemicals Corp.	Nov.	16	1974	Nov.	16	1974	Nov.	16	1974	Tract - Fifth Land Dist.	Quit Claim Deed	132	624

Filing Docket and General Index to Realty Deeds and Mortgages — GRANTORS

(5)

COTT FAMILY NAME INDEX No. 1-Split
Copyright 1933 A122559

Open at Proper Tab according to First Letter or Letters of Name and refer to Buff Sub-Index sheet for page reference.

REG. U. S. PAT. OFFICE *Chas. McCott* County Indexes Since 1889
An Identifying Trade Mark

GRANTORS FAMILY NAMES	GIVEN NAMES ABCDEFGHIJ	GIVEN NAMES KLMNO	GIVEN NAMES PQRSTUVWXYZ	GRANTEES	DATE OF FILING				DATE OF INSTRUMENT			DATE OF RECORD			LOCATION OF PROPERTY OR OTHER DESCRIPTION	KIND OF INST.	BOOK	PAGE
					Month	Day	Year	Hr. M.	Month	Day	Year	Month	Day	Year				
Mitchell	A. J.			Central Georgia production credit	April	3	1975	am	April	1	1975	April	3	1975	10700000-37000000 PM	SD	133	411
"	Dorothy S. et al			Ypsa Engineering Corp.	Nov.	30	1975	am	Nov.	15	1975	Nov.	20	1975	62.3 acres - 36 th Land Dist.	WD	136	18-19-20
"	Thomas D. Jr. et al			Bank of Winstonsville (Mrs. William A.)	Apr.	5	1977	am	Apr.	1	1977	Apr.	5	1977	2 tracts in Johnson 1 tract in land book 19, 1986	WD	142	388-389
"	Elizabeth Ann Stutzel et al			Josephine W. Wells (Mrs. William A.)	Nov.	23	1977	pm	Nov.	-	1977	Nov.	23	1977	1/2 acre - Town of Sumner	WD	144	932-933
"	Elizabeth Ann Stutzel et al			Josephine W. Wells	Dec.	7	1977	am	Dec.	2	1977	Dec.	7	1977	1/2 acre - Town of Sumner	WD	145	79
"	A. J.			Wilkinson County Central Georgia	Nov.	29	1978	pm	Dec.	8	1977	Nov.	29	1978	PA 8457	WD	146	240
"	A. J.			Production Credit Association	Nov.	30	1978	pm	Nov.	28	1978	Nov.	30	1978	PA 8457	WD	146	246
Mitchell	Lucia V. et al			Lula Butler Higdon Central Georgia	Aug	12	1982	am	July	30	1982	Aug	12	1982	Deeds Property Book 11/511	affidavit	162	302-308
"	A. J.			Production Credit Association	Sept	24	1982	pm	Aug	10	1982	Sept	24	1982	PA 8457 (1)	WD	163	615
"	A. J.			Wilkinson County O'Casey Electric	Jan	14	1983	pm	Jan	7	1983	Jan	14	1983	PR-8457-(1)	RWD	163	480-482
"	A. J.			Memberships Corp Loyal Wood Corp of Augusta	Aug	8	1983	am	June	13	1983	Aug	12	1983	Right of way	WD	165	439
"	Mrs. J. E. Jr. et al			1/4th Seaboard Lumber Company	Nov	2	1984	am	Sept	25	1984	Nov	7	1984	90 acres - 328 th Town District	lease	170	139
"	Senella et al			Attors Carwell	Sept	5	1985	pm	Aug	23	1985	Sept	9	1985	Lot - City of Gordon	WD	173	35-36
"	Alan G.			O'Casey E.M.C.	July	24	1986	pm	July	9	1986	July	24	1986	Right of way	WD	176	251
"	Mrs. Bernice C.			W. Council Mitchell	July	28	1986	am	July	26	1986	July	30	1986	7.8 acres - City of Sumner	WD	176	263
"	A. G. (aka Alan G., Sr.)			Alan G. Jr. & Linda D. Mitchell	Aug	12	1986	am	Aug	7	1986	Aug	12	1986	1 acre - Lanah LMD	WD	176	194-195
"	Alan G. Jr. & Linda D.			Right Way Quality Homes, Inc.	Aug	12	1986	am	Aug	7	1986	Aug	10	1986	1 acre - Lanah LMD	SD	176	492

FILING DOCKET AND GENERAL INDEX TO REALTY DEEDS AND MORTGAGES - GRANTORS

REG. U. S. PAT. OFFICE *Chumley* County Indexes Since 1886 An Identifying Trade Mark

Open at Proper Tab according to First Letter or Letters of Name and refer to Buff Sub-Index sheet for page reference.

COTT FAMILY NAME INDEX NO. 1-SPLIT © 1949 MADE BY THE COTT INDEX COMPANY, COLUMBUS, OHIO SOLD BY THE CLYDE CASTLEBERRY CO., COVINGTON, GA.

(5)

GRANTORS FAMILY NAMES	GIVEN NAMES ABCDEFGH	GIVEN NAMES IJKLMNO	GIVEN NAMES PQRSTUWXYZ	GRANTEES	DATE OF FILING				DATE OF INSTRUMENT			DATE OF RECORD			LOCATION OF PROPERTY OR OTHER DESCRIPTION	KIND OF INST.	BOOK	PAGE
					Month	Day	Year	Hr. M.	Month	Day	Year	Month	Day	Year				
Mitchell,	W. Council			William B. & Zelda S. Atkins	Sept	17	1986	11:45 am	Sept	16	1986	Sept	19	1986	0.8 acre - City of Swanton	WD	177	79
"	W. Council			E. L. Jr. & Mary D. Paces	Sept	17	1986	11:45 am	Sept	16	1986	Sept	19	1986	0.3 acre - City of Swanton	WD	177	80-81
"	J. Winifred Council et al			W. Horace Chambers	Nov	19	1986	9:45 am	Nov	17	1986	Nov	21	1986	69.92 acres - 328 th LMD	WD	177	671-672
"	J. Winifred Council et al			Martha C. & David Thornton	Nov	19	1986	9:45 am	Nov	17	1986	Nov	21	1986	154.57 acres - 328 th LMD	WD	177	673-674
"	"	"	"	D. Lawson Laurence	"	"	"	"	"	"	"	"	"	"	"	"	"	"
"	J. Winifred Council et al			Royce Laurence	Nov	19	1986	9:45 am	Nov	17	1986	Nov	21	1986	61.22 acres - 328 th LMD	WD	177	675-676
"	J. Winifred Council et al			Jack B. McCook	Nov	19	1986	9:45 am	Nov	17	1986	Nov	21	1986	82.92 acres - 328 th LMD	WD	177	677-678
"	"	"	"	Chester E. Purcell et al	"	"	"	"	"	"	"	"	"	"	"	"	"	"
"	J. Winifred Council et al			Gregory J. Turner	Nov	24	1986	9 am	Nov	17	1986	Nov	25	1986	85.89 acres - 328 th LMD	WD	177	716-717
"	Winifred C. as co-trustee et al			Dary C. & Brenda L. Snow	Feb	24	1987	9 am	Feb	6	1987	Feb	24	1987	73.88 acres - 4 th LD - 327 th LMD	WD	179	266
"	J. Winifred C. as trustee et al			Freddie L. & May E. Ford	Jan	21	1988	9:00 am	Jan	16	1988	Jan	26	1988	1 1/2 acres - 328 th LMD	WD	182	744-745
"	J. Winifred C. et al			Gregory Allen & Rita Jane Stepp	Jan	21	1988	9:30 am	Jan	18	1988	Jan	26	1988	Tract - Town of Swanton	WD	182	752-753
"	W. Council & Mary Ann			She Gordon Bark	May	13	1988	11:45 am	Feb	11	1988	May	16	1988	tract - 330 th LMD	WD	184	280-283
"	J. Winifred C. & G. R. Jr.			Wilkinson Co. Lumber Co., Inc.	Sept	15	1988	4 pm	Feb	11	1987	Sept	16	1988	Right of way	Exec. ment	185	696-697
"	Winifred J. et al			Wilkinson County, Ga	Dec	2	1988	11:15 am	Nov	17	1988	Dec	5	1988	Right of way	Deed	187	234-235
"	Mrs. Winifred Council et al			Wilkinson Co., Ga	Mar	28	1989	12 noon	-	-	-	Mar	29	1989	RR 183-1(319)	RWD	188	599-600
"	Winifred J. et al			Wilkinson Co., Ga	Mar	28	1989	12 noon	Mar	28	1989	Mar	29	1989	PR 158-1(319)	RWD	188	601-603

Filing Docket and General Index to Realty Deeds and Mortgages—GRANTORS

Refer to SUB-INDEX in front portion of Book for Alphabetical Arrangement and Page Reference to Names in this Index

Cott Patented Index Systems.
Manufactured by Geo. D. Barnard Sta. Co., St. Louis, Mo.

GRANTORS FAMILY NAMES	GIVEN NAMES ABCDEFGHIJ	GIVEN NAMES KLMNOP	GIVEN NAMES QRSTUVWXYZ	GRANTEES	DATE OF FILING				DATE OF INSTRUMENT			DATE OF RECORD			LOCATION OF PROPERTY OR OTHER DESCRIPTION	KIND OF INST'MT	BOOK	PAGE
					MONTH	DAY	YEAR	HR. M.	MONTH	DAY	YEAR	MONTH	DAY	YEAR				
Martin			Richard	G. W. Lord											Deed	B.	548	
"	Eli			Josiah Whitehurst											"	A.	782	
"		M. E. Et. al.		J. A. Helton											"	H.	698	
"		Martha		J. S. Pierce											"	F.	523	
"		Owen & Elizabeth		J. M. Lindsey											"	C.	702	
"		Owen & Elizabeth		Jesse Lee Jr.											"	E.	257	
"		Frances J.		Frances W. Martin					Apr. 1	1889		Apr. 24	1889		"	J.	408-9	
"		Frances J.		James A. Davis					Oct. 17	1889		Mar. 11	1890		"	K.	151	
"		W. E. & Loid, W. H.		H. A. Hall					Nov. 17	1894		Feb. 22	1895		"	N.	387	
"		John Guardian		J. A. Helton					May 6	1887		Aug. 4	1894		"	O.	141-2	
"		Mrs. Beulah		Robt. L. Stubbs					Sept. 28	1901		Nov. 19	1902		"	V.	23	
"		Naomi		Francis F. Carr					Dec. 14	1899		Jan. 26	1907		"	X.	558	
"		Ruby A.		R. L. Davis					Jan. 4	1905		Jan. 5	1905		"	S.	588	
"		Emanuel		Mrs. Pauline Pearson	Mar. 25	1912	8 A.M.		Mar. 2	1912		Mar. 16	1912		M. Deed	16	349-1	
"		J. A.		W. A. Ethridge	Feb. 19	1908	2 P.M.		Nov. 2	1907		Feb. 19	1908		"	X.	600	
"		Jack A.		J. S. Wood	Jan. 10	1910	Sam. Eve		Dec. 22	1909		Jan. 13	1910		"	V.	282	

Filing Docket and General Index to Realty Deeds and Mortgages—GRANTORS

Refer to SUB-INDEX in front portion of Book for Alphabetical Arrangement and Page Reference to Names in this Index

Cott Patented Index Systems.
Manufactured by Geo. D. Barnard Sta. Co., St. Louis, Mo

7

GRANTORS FAMILY NAMES	GIVEN NAMES ABCDEFGHIJ	GIVEN NAMES KLMNO	GIVEN NAMES PQRSTUVWXYZ	GRANTEES	DATE OF FILING				DATE OF INSTRUMENT			DATE OF RECORD			LOCATION OF PROPERTY OR OTHER DESCRIPTION	KIND OF INST'MT	BOOK	PAGE
					MONTH	DAY	YEAR	HR. M	MONTH	DAY	YEAR	MONTH	DAY	YEAR				
Martin	Emanuel			J. G. Pearson	Feb.	25	1910	2 Pm			1910	Feb.	25	1910	Deed	13	364-5	
"		J. D.		W. L. Dixon	Dec	30	1911	Sam	Sept	26	1907	Dec	30	1911	"	15	319	
"	Dollie			W. A. Robinson	Mar	20	1912	Sam	Oct	9	1911	Mar	20	1912	"	17	509	
"	Emanuel			Mrs. Pauline Pearson	Mar	25	1912	Sam	Mar	2	1912	Mar	26	1912	"	16	349-50	
"			W. E. Jr.	Moore & Mungler	Jan	9	1914	Sam	Jan	8	1914	Jan	9	1914	"	17	619-20	
"	Emanuel			Gordon Mercantile Co	Jan	21	1914	Sam	Nov	13	1912	Jan	21	1914	"	23	103	
"	Emily A. executor			E. A. Demmard	May	18	1938	Pm	May	7	1938	May	28	1938	1/2 acm Land in Ranch deed	Deed	67	112

Filing Docket and General Index to Realty Deeds and Mortgages—GRANTORS

Clifford Walker, Attorney General.

Refer to SUB-INDEX in front portion of book for Alphabetical Arrangement and Page Reference to Names in this Index

Cott's Patented Index Systems. Owned and manufactured by Walker, Evans & Cogswell Co., Charleston, S. C.

GRANTORS FAMILY NAMES	GIVEN NAMES A B C D E F G H	GIVEN NAMES I J K L M N O	GIVEN NAMES P Q R S T U V W X Y Z	GRANTEES	DATE OF FILING				DATE OF INST'MT			DATE OF RECORD			LOCATION OF PROPERTY OR OTHER DESCRIPTION	Kind of Inst'mt	Book	Page
					Month	Day	Year	Hour	Month	Day	Year	Month	Day	Year				
Martin	E. D.	Et al		Aluminum Chemical Co	July	2	1921	2 P.M.	June	30	1921	July	6	1921	L. L. Lavender Estate	Lease	37	29
"	James F.			A. S. J. Arrington	Sept	9	"	8 A.M.	Aug	31	"	Sept	9	"	Interest in 117 acres N. B. Carr. Place	Lease	39	18-19
"	J. D.			Doughty-Culton Lbr Co	March	20	1924	8 P.M.	March	13	1924	March	21	1924	Timber on 100 acres, Griffin Dist.	Lease	39	394-5
"	J. B.			Levi B. Leason Jr	Aug	14	"	"	Aug	12	"	Aug	14	"	Timber on 132 acres.	Lease	39	455
"	J. D.			J. H. Howell	Nov	14	1924	"	Nov	15	1924	Nov	17	1924	100 acres ³⁰⁰ acres ¹⁵⁰ acres ¹⁵⁰ acres ¹⁵⁰	Lease	44	677
"	J. A.			J. W. Martin	Jan	12	1927	"	"	30	"	Jan	12	1927	Lot 13 & 14 in Garden	W.D.	41	232
"	J. M.			J. W. Martin	"	"	"	"	March	1	"	"	"	"	Lot 11 & 12, Block D. Tomlinburg	W.D.	41	233
"	P. W.			Moore & Munger	May	18	"	"	May	13	1927	May	21	"	Raymond Mill etc.	Lease	41	312
"	J. W.			Macon Grocery Co.	Apr	27	1928	"	Not given	"	"	"	1	1928	Lot 11 & 12 in Block D. Tomlinburg	Lease	45	513
"	J. D.			Milkinson County Bank	Nov	23	"	"	Nov	22	1928	Nov	23	"	100 acres ³⁰⁰ acres ¹⁵⁰ acres ¹⁵⁰ acres ¹⁵⁰	Lease	47	16
"	P. W.			P. W. Martin	Apr	9	1929	8 A.M.	Apr	2	1929	Apr	15	1929	Tracts near Garden	W.D.	41	525-6
"	P. W. et al			"	"	"	"	"	"	"	"	"	"	"	Part of Lot #202, 27th Dist.	W.D.	31	306
"	Mrs Tommie Lee			J. F. Blocker	Feb	18	1930	"	Jan	31	1930	Feb	21	1930	" #245 Tracts near Garden	W.D.	50	42
"	J. D.			A. B. Chambers	Dec	28	1930	8 A.M.	Dec	26	1930	Dec	29	1930	Sea-trap Shaffer Dist #37	Lease	46	160
"	J. D.			E. E. Cannon	Sept	6	1935	4 P.M.	Apr	4	1933	Sept	6	1935	100 acres Griffin Dist #46/549	W.D.	46	549
"	Anthie et al.			Mrs. Clara Whitaker	March	3	1936	2:16 P.M.	Nov	26	1935	March	13	1936	undivided interest in Garden Place #46/600	W.D.	46	600

N. B.—This system of indexing is patented, and same covers both the Sub-Index and sheets comprising the General Index. The Loose Leaf Binder is also patented, both being the patents of G. M. COFFR. Walker, Evans & Cogswell Co., of Charleston, S. C., are owners of these patents, and furnish these Sheets and Binders in North Carolina, South Carolina, Georgia, Florida and Alabama.

Filing Docket and General Index to Realty Deeds and Mortgages—GRANTORS

(7) Clifford Walker, Attorney General.

Refer to SUB-INDEX in front portion of book for Alphabetical Arrangement and Page Reference to Names in this Index

Cott's Patented Index Systems. Owned and manufactured by Walker, Evans & Cogwell Co., Charleston, S. C.

GRANTORS FAMILY NAMES	GIVEN NAMES ABCDEFGHIJ	GIVEN NAMES IJKLMNO	GIVEN NAMES PQRSTUVWXYZ	GRANTEES	DATE OF FILING				DATE OF INST'MT			DATE OF RECORD			LOCATION OF PROPERTY OR OTHER DESCRIPTION	Kind of Inst'mt	Book	Page
					Month	Day	Year	Hour	Month	Day	Year	Month	Day	Year				
Martin	Dollie	By Levi Martin	Administrator	C. F. Gibbs	Dec	18	1936	9 AM	Dec	18	1936	Dec	18	1936	100 acres Land in Ramoth Dist	Deed	52	498
"	Emanuel	By Levi Martin	Administrator	C. F. Gibbs	May	18	1937	6 PM	May	12	1937	May	19	1937	Land in Ramoth Dist	"	17	290
"	J. R.			Wilkinson County Bank	"	7	1938	9 AM	"	4	1938	"	7	1938	148 1/2 acres Land in Ramoth Dist	Deed	47	581
"	J. D.			Mrs Callie Martin	Jan	4	1941	10 AM	Jan	4	1941	Jan	4	1941	100 acres Land in 332 Dist	W.O.	61	353
"	Emily Sinclair	Executrix		George Stanley Trager	Aug	6	1941	9 AM	Aug	5	1941	Aug	6	1941	330 1/2 acres Land 27th Land Dist	Deed	67	167
"	J. M.			J. T. Sanders	Oct	2	"	7:45 P.M.	Sept	19	"	Oct	4	"	Lots 9-10-Block D. Roadway	W.O.	61	572
"	J. W.			J. T. Sanders	"	2	"	"	"	19	"	"	4	"	Lots 13-14 Block D	"	"	573
"	J. W.			J. T. Sanders	"	"	"	"	"	19	"	"	"	"	Lots 11-12	W.O.	67	200
"	J. R. et al			A. R. Fordham	May	3	1946	9 AM	May	1	1946	May	3	1946	120. acres Land 332nd Dist	W.O.	74	582
"	T. B.			Lee B. Martin et al	Mar	26	1951	7 PM	Mar	26	1951	Mar	26	1951	148 1/2 acres Bloodworth Dist	W.O.	85	31-2
"	T. B.			Lee B. Martin et al	"	"	"	"	"	"	"	"	"	"	"	W.O.	85	31-2
"	R. P.			Gordon Banks	May	"	"	9 AM	May	3	"	May	15	"	148 acres Bloodworth Dist	W.O.	83	299
"	T. B.			Georgia Kooler Co	Mar	19	1951	3 PM	Mar	28	1949				148 acres Bloodworth Dist	W.O.		
"	Mrs. Lula N.			Mrs. Gladys H. Rogers et al	Jan	3	1955	NOON	Jan	3	1955	Jan	4	1955	15 acres 332nd Dist	W.O.	93	337
"	Mrs. Lula N.			Mrs. Kate H. Rogers et al	"	"	"	"	"	"	"	"	"	"	"	"	"	"
"	B. M.			Wilkinson County Bank	Aug	21	1956	12 PM	Aug	17	1956	Aug	21	1956	148 acres Bloodworth Dist	W.O.	85	31-2

Filing Docket and General Index to Realty Deeds and Mortgages — GRANTORS

(7)

COTT FAMILY NAME INDEX No. 1-Split
Copyright 1933 A122559

Open at Proper Tab according to First Letter or Letters of Name and refer to Buff Sub-Index sheet for page reference.

REG. U. S. PAT. OFFICE *Chas. M. Cott* County Indexes Since 1888
An Identifying Trade Mark

GRANTORS FAMILY NAMES	GIVEN NAMES ABCDEFGHIJ	GIVEN NAMES JKLMNO	GIVEN NAMES PQRSTUVWXYZ	GRANTEES	DATE OF FILING				DATE OF INSTRUMENT			DATE OF RECORD			LOCATION OF PROPERTY OR OTHER DESCRIPTION	KIND OF INST.	BOOK	PAGE
					Month	Day	Year	Hr. M.	Month	Day	Year	Month	Day	Year				
Martin	Syler D.	et al		J. Milton Criswell	June	10	1974	2 PM	June	10	1974	June	10	1974	Tract - 328 th - D. M. Dist.	WD	131	226- 227
"	J. Baldwin	gr.		K & H Enterprises, Inc.	June	27	1974	9 AM	June	21	1974	June	27	1974	Land Dist. Undivided interest in land in 26 th	WD	131	300
"	(should be granted) J. Baldwin	gr.		Pirena Industries, Inc.	July	29	1974	3:30 PM	July	-	1974	July	29	1974	4.99 acres South Land Dist.	WD	131	499
"	William C.	per executrix		L. C. Williams, Jr. et al	July	30	1974	PM	July	30	1974	July	30	1974	Lot # W-12, Holiday Hills, 1505 th D.M.D.	WD	131	506
"	"	"	"	Jennie P. Williams et al	"	"	"	"	"	"	"	"	"	"	"	"	"	"
"	Syler Davis			Wilkinson County Bank	Oct.	7	1974	3:30 PM	Oct.	4	1974	Oct.	7	1974	Tract - 331 st - D. M. Dist.	OPS	132	214- 216
"	Douglas	et al		The Garden Bank	Feb.	14	1975	9 AM	Jan.	28	1975	Feb.	14	1975	Tract - Town of McIntyre	OPS	133	122 124
"	Jayce R.	et al		The Garden Bank	"	"	"	"	"	"	"	"	"	"	"	"	"	"
"	Dennis William			C. L. Ridley, Jr.	May	13	1975	9 AM	-	-	1975	May	13	1975	Lot Holiday Hills	SD	134	137- 138
Erna	J. J.	et al																
Martin	J. Baldwin	gr.		Reynolds Mining Corporation	Sept.	29	1975	2:30 PM	Sept.	29	1975	Sept.	29	1975	Tract - 4 th - Land District	WD	135	451- 452
"	Syler Davis			The Wilkinson County Bank	Nov.	18	1975	11:10 AM	Nov.	13	1975	Nov.	18	1975	Tract - 331 st - D. M. Dist.	OPS	135	479
"	William L. Jr.	gr. per Exec.		Vera Edwards Martin	Dec.	12	1975	9 AM	Nov.	10	1975	Dec.	12	1975	Lot - Holiday Hills	WD	136	136
"	Mae J.	gr. per Trustee & Exec.		Georgia Kratz Company	Mar.	16	1976	9 AM	Mar.	15	1976	Mar.	16	1976	Tract - 4 th - Land Dist. 405000	Deed	138	422-4
"	Syler Davis			Joseph C. Brown et al	Apr.	13	1976	11:30 AM	Apr.	13	1976	Apr.	13	1976	Tract - 331 st (Remat) D. M. Dist.	WD	138	677
"	"	"		James B. Brown et al	"	"	"	"	"	"	"	"	"	"	"	"	"	"
"	Dennis William	per atty.		C. L. Ridley, Jr.	Apr.	16	1976	9 AM	April	1	1976	Apr.	16	1976	Lot - Holiday Hills	Deed	138	713- 715

Filing Docket and General Index to Realty Deeds and Mortgages — GRANTORS

REG. U. S. PAT. OFFICE *ChemMark* County indexes Since 1888 An Identifying Trade Mark

Open at Proper Tab according to First Letter or Letters of Name and refer to Buff Sub-Index sheet for page reference.

COTT FAMILY NAME INDEX No. 1-SPLIT © 1968 Made By The Cott Index Company, Columbus, Ohio Mfg. Cott Patent Index Systems (7)

GRANTORS FAMILY NAMES	GIVEN NAMES ABCDEFGHIJ	GIVEN NAMES KLMNO	GIVEN NAMES PQRSTUVWXYZ	GRANTEES	DATE OF FILING				DATE OF INSTRUMENT			DATE OF RECORD			LOCATION OF PROPERTY OR OTHER DESCRIPTION	KIND OF INST.	BOOK	PAGE
					Month	Day	Year	Hr. M.	Month	Day	Year	Month	Day	Year				
Martin	B.M.			James Marshall Martin	Apr.	16	1976	10:30 am	Feb.	27	1976	Apr.	16	1976	1/2 undivided interest in tract in Holiday Hills	97B	138	719
"	John F. et al	Dr.		Dan C. Brown et al	Aug.	6	1976	9 PM	July	30	1976	Aug.	6	1976	Lat - Holiday Hills	77D	140	81
"	" " " "	"	"	Ann M. Brown et al	"	"	"	"	"	"	"	"	"	"	"	"	"	"
"	Helma B. et al			Dan C. Brown et al	"	"	"	"	"	"	"	"	"	"	"	"	"	"
"	" " " "	"	"	Ann M. Brown et al	"	"	"	"	"	"	"	"	"	"	"	"	"	"
"	J. B. et al			The Citizens & Southern Bank of Millidgeville	Oct.	25	1976	9 am	Oct.	22	1976	Oct.	25	1976	Tract - 321 1/2 St. Mary, 17 1/2 1977	85B	140	659-661
"	Helen Louise et al			" " " "	"	"	"	"	"	"	"	"	"	"	"	"	"	"
"	J. B. et al			James Milton Vason et al	Jan.	10	1977	9 am	Jan.	6	1977	Jan.	10	1977	Tract - 331 st District D.M.	77D	141	491
"	Helen Louise et al			" " " "	"	"	"	"	"	"	"	"	"	"	"	"	"	"
"	J. B. et al			Luz Ann Vason et al	"	"	"	"	"	"	"	"	"	"	"	"	"	"
"	Helen Louise et al			" " " "	"	"	"	"	"	"	"	"	"	"	"	"	"	"
"	Raymond James			Cooperatives Humboldt Finance	Mar.	31	1977	4 am	Mar.	18	1977	Mar.	31	1977	Adt. Holiday Hills, March 24, 1980	97B	142	351-352
"	James Marshall			Dannie S. Day	Apr.	5	1977	3:30 PM	Mar.	31	1977	Apr.	5	1977	Lat - Holiday Hills	77D	142	406
"	L. B. Baldwin et al			Mrs. Alma S. Caldwell et al	Apr.	18	1977	4:45 PM	Feb.	1	1977	Apr.	18	1977	Tract - 76 th - 1 st District	Agree Inst	142	477-478
"	Emory J. & Cynthia H.			Russell E. Hawthorne et al	Mar.	23	1978	2:30 PM	Apr.	13	1978	Mar.	23	1978	Lat - Holiday Hills	97D	146	182-183
"	" " " "	"	"	Cynthia S. Hawthorne	"	"	"	"	"	"	"	"	"	"	"	"	"	"
"	B. L.			Ralph Brooks	June	14	1978	2 PM	Apr.	10	1976	June	14	1978	2 acres - Wallace Milton Dist. James City	Deed	147	149-151

Filing Docket and General Index to Realty Deeds and Mortgages — GRANTORS

(7)

REG. U. S. PAT. OFFICE *Chas. McCott* County Indexes Since 1888 An Identifying Trade Mark

Open at Proper Tab according to First Letter or Letters of Name and refer to Buff Sub-Index sheet for page reference.

COTT FAMILY NAME INDEX No. 1-SPLIT © 1948 Made By The Cott Index Company, Columbus, Ohio Mfg. Cott Patent Index Systems

GRANTORS FAMILY NAMES	GIVEN NAMES ABCDEFGH	GIVEN NAMES IJKLMNO	GIVEN NAMES PQRSTUVWXYZ	GRANTEES	DATE OF FILING				DATE OF INSTRUMENT			DATE OF RECORD			LOCATION OF PROPERTY OR OTHER DESCRIPTION	KIND OF INST.	BOOK	PAGE
					Month	Day	Year	Hr. M.	Month	Day	Year	Month	Day	Year				
Martin	Eugene D.	Ann P.		Michael L. Loney et al	Feb	4	1981	1:30 pm	Dec	25	1980	Feb	4	1981	52.5 acres - 5 th Land Dist	Deed 156	552	554
"	"	"	"	Mrs. Carolyn M Loney et al	"	"	"	"	"	"	"	"	"	"	"	"	"	"
"	Ife Davis et al			Town of Winton	May	21	1982	12 noon	Nov	24	1981	May	21	1982	Right of way	Easement 161	442	444
"	Raymond Jerome			Hannie L. Day O'cone Electric Membership Corp.	June	15	1982	4 pm	June	14	1982	June	15	1982	Lot # T-151, Sec 35, tract #, 331 st Parcel	20/161	681	
"	Elmira H. et al			Ben F. Childree	Nov	8	1982	9:45 am	Sept	29	1982	Nov	8	1982	Right of way	Easement	163	85
"	Vera Edwards			Frances M. Burns	Jan	14	1983	4 pm	Jan	14	1983	Jan	14	1983	Holiday Hills "C-37, Sect 12, tract D"	WD	163	488
"	Jannie Lee per executor			Carolyn M. Martin	Mar	18	1983	9 am	Mar	15	1983	Mar	21	1983	Int in tract - 190 acres - Williston Co.	Deed 20/164	154	
"	Jannie Lee per executor			Mrs. A. V. Schall	Mar	18	1983	9 am	Mar	15	1983	Mar	21	1983	divis tracts	Deed 20/164	155	156
"	Mrs. Annie et al			Farmers & Merchants Bank	Aug	23	1983	9 am	Apr	5	1913	Aug	30	1983	42 acres - McDonalds Dist - Swipple	Co 20/165	619	621
"	Ivan M. & Aylene W.			Betsy Purvis Martin	Nov	18	1983	3:40 pm	Nov	18	1983	Nov	23	1983	97.59 acres, 330 th Lords SMD	DSD	166	503 504
"	Aubrey S. Jr. et al			Betsy Purvis Martin et al	Dec	5	1983	9 am	Nov	30	1983	Dec	22	1983	Lot T-26, Sec 14, tract B 1505 th July SMD, 5 th LD	Co 166	554	
"	Aubrey S.			Jacqueline Stuart et al	Dec	5	1983	9 am	Aug	24	1983	Dec	22	1983	Lot T-26, Section 14, B Tract B, Holiday Hills	Deed	166	555
"	"	"	"	Elizabeth Doss et al	"	"	"	"	"	"	"	"	"	"	"	"	"	"
"	"	"	"	Aubrey S. Martin Jr	"	"	"	"	"	"	"	"	"	"	"	"	"	"
"	Ivan M.			George Electric Membership Corp.	Feb	16	1984	" am	Jan	13	1984	Feb	29	1984	Right of way	Easement	167	449
"	J. Baldwin Jr.			Georgia Kaolin Co Inc	June	6	1984	9 am	April	30	1984	June	13	1984	tract - Lot 161, 26 th LD	Co 20/168	627	628

FILING DOCKET AND GENERAL INDEX TO REALTY DEEDS AND MORTGAGES - GRANTORS

(7)

REG. U. S. PAT. OFFICE *Chambers* County Indexes Since 1888 An Identifying Trade Mark

Open at Proper Tab according to First Letter or Letters of Name and refer to Buff Sub-Index sheet for page reference.

COTT FAMILY NAME INDEX NO. 1-SPLIT © 1949
MADE BY THE COTT INDEX COMPANY, COLUMBUS, OHIO
SOLD BY THE CLYDE CASTLEBERRY CO., COVINGTON, GA.

GRANTORS FAMILY NAMES	GIVEN NAMES ABCDEFGH	GIVEN NAMES IJKLMNO	GIVEN NAMES PQRSTUVWXYZ	GRANTEES	DATE OF FILING				DATE OF INSTRUMENT			DATE OF RECORD			LOCATION OF PROPERTY OR OTHER DESCRIPTION	KIND OF INST.	BOOK	PAGE
					Month	Day	Year	Hr. M.	Month	Day	Year	Month	Day	Year				
Martin,	Helen J.			W Gack Bank et al	Dec	7	1988	3:50 pm	Dec	3	1988	Dec	9	1988	.7 acre - Young Preserve	Off record	187	318
"	"	"		Joseph S. Phillips et al	"	"	"	"	"	"	"	"	"	"	"	"	"	"
"	"	"		DAB Enterprises et al	"	"	"	"	"	"	"	"	"	"	"	"	"	"
"	Helen L & Syfer D.			Louis & Merlon Lumsden	Jan	26	1989	9 pm	Jan	24	1989	Jan	31	1989	2.22 acres - 328 th (Bloodworth)	WD	187	733
"	J. Baldwin et al			St. Kaslin Co., Inc	Feb	15	1989	am	Jan	31	1989	Feb	21	1989	188.64 acres - 26 th (FBI 12/42)	Optical	188	126
"	Syfer D.			Conce E MC	Nov	30	1989	3:20 pm	Nov	13	1989	Dec	4	1989	Right of way	Case - meet	192	249
"	J. Baldwin et al			St. Kaslin Co., Inc	Jan	8	1990	9 am	Dec	22	1989	Jan	3	1990	188.64 acres - 26 th (WD)	WD	192	476
"	J. Baldwin, Jr. et al			Flint Forests, Inc	Mar	27	1990	9 am	Feb	9	1990	Mar	30	1990	188.64 acres - 26 th (WD)	Index	193	636
"	J. Baldwin, Jr. et al			Flint Forests, Inc	Mar	27	1990	9 am	Feb	9	1990	Mar	30	1990	188.64 acres - 26 th (WD)	Index	193	637
"	Douglas et al			Douglas Martin	June	27	1990	11:25 am	June	25	1990	June	28	1990	11 acres - 328 th (WD)	WD	194	664
"	Douglas			The Gordon Bank	July	5	1990	9:30 am	July	2	1990	July	5	1990	11 acres - 328 th (WD)	JD	195	29-31

Filing Docket and General Index to Realty Deeds and Mortgages—GRANTORS

Refer to SUB-INDEX in front portion of Book for Alphabetical Arrangement and Page Reference to Names in this Index

GRANTORS FAMILY NAMES	GIVEN NAMES ABCDEFGHIJ	GIVEN NAMES JKLMNO	GIVEN NAMES PQRSTUVWXYZ	GRANTEES	DATE OF FILING				DATE OF INSTRUMENT			DATE OF RECORD			LOCATION OF PROPERTY OR OTHER DESCRIPTION	KIND OF INST'MT	BOOK	PAGE
					MONTH	DAY	YEAR	HR. M.	MONTH	DAY	YEAR	MONTH	DAY	YEAR				
Mechanics	Farmer	Bank		Case-Fowler Lbr Co.	July	21	1928	8 a.m.	July	18	1928	July	21	1928	Dunes Lake, 4th Dist.	Quit Claims	41	451
"	"	"	The	D. M. Wood	Apr	15	1929	"	Apr	12	1929	Apr	17	1929	Two tracts in Perimeter Dist.	W.D.	41	533.
"	"	"	The	D. M. Wood	May	4	"	"	"	"	"	May	8	"	132 1/2 acres Lot #202, 5th Dist	W.D.	41	547
"	"	"	The	J. W. Murrell	Jan	23	1930	"	May	14	"	Jan	23	1930	Tracts on 95 acres Lot #66, 5th Dist.	Lease	50	39.
"	"	"	"	Mechanics & Farmer Bank	May	23	1932	"	"	4	1932	May	25	1932	698 acres, Dunes Lake W.D. Murrell Tract	Sale Deed	50	331-2
"	"	"	"	J. M. Bloodworth	Oct	19	1937	9 a.m.	Oct	19	1937	Oct	19	1937	103,212 Acres Land in 331st Dist	W.D.	57	10
"	"	"	"	J. M. Bloodworth	Oct	20	"	5 P.M.	"	"	"	"	22	"	3 tracts, in 331st. Dist.,	"	57	14
"	"	"	"	Loni Wood	"	20	"	"	"	"	"	"	23	"	99.960 acres in 331st. Dist.	"	57	16
"	"	"	"	Mrs. D. C. Kingery	Dec	30	"	2 P.M.	"	20	"	Jan	3	1938	tract of land in 331st Dist.	W.D.	57	69
"	"	"	The	W. H. Council	Nov	8	1940	10 a.m.	Nov	8	1940	Nov	8	1940	two tracts Land Parcel ¹²⁰ and	"	57	634-5
"	"	"	"	Georgia Power Company	Oct	2	1944	2 P.M.	Sept	27	1944	Oct	2	1944	Right of way	Lease	74	191-
"	"	"	"	Gordon Finance Co.	"	7	"	11 a.m.	Oct	2	"	"	7	"	of George Crawford, Deed W.P.S	Lease	74	195
"	"	"	"	H. A. Veal	Feb	22	1945	9 a.m.	Jan	20	1945	Feb	22	1945	of Mrs Lydia Lewis Smith Land	Lease	74	485
"	"	"	"	Mrs Johnnie Lou Bloodworth	Sept	6	1945	9 a.m.	Aug	29	1945	Sept	6	1945	79.4 Acre Land Bloodworth & Co	Deed	74	390
"	"	"	"	Charlie W. Bloodworth	"	"	"	"	"	"	"	"	"	"	"	"	"	"
"	"	"	"	E. E. Miller	Dec	11	"	4 P.M.	Dec	11	"	Dec	12	"	of J. J. Smalwood, Smith & Co	Lease	74	48

Filing Docket and General Index to Realty Deeds and Mortgages — GRANTORS

(9)

REG. U. S. PAT. OFFICE *Chas. McCott* County Indexes Since 1888 An Identifying Trade Mark

Open at Proper Tab according to First Letter or Letters of Name and refer to Buff Sub-Index sheet for page reference.

COTT FAMILY NAME INDEX No. 1-SPLIT © 1948 Made By The Cott Index Company, Columbus, Ohio Mfg. Cott Patent Index Systems

GRANTORS FAMILY NAMES	GIVEN NAMES ABCDEFGH	GIVEN NAMES IJKLMNO	GIVEN NAMES PQRSTUVWXYZ	GRANTEES	DATE OF FILING				DATE OF INSTRUMENT			DATE OF RECORD			LOCATION OF PROPERTY OR OTHER DESCRIPTION	KIND OF INST.	BOOK	PAGE
					Month	Day	Year	Hr. M.	Month	Day	Year	Month	Day	Year				
Merchants and Farmers Bank, Inc	"	"	"	Mitchell Ray Sibbs	Mar	1990		1:45 pm	Feb 28 1990	Jan 27 1990	Mar 7 1990			SD recorded 179/37-42	Canc SD	193	410	
"	"	"	"	Larry H. Massey	Jun	12	1990	9 am	Jun 11 1990	Jun 13 1990			SD recorded in 184/162-6	Canc SD	194	503		
"	"	"	"	Ethel A. Sibbs	Jun	14	1990	9 am	Jun 13 1990	Jun 18 1990			SD recorded 174/274-6	Canc SD	194	537		
"	"	"	"	Ethel A. Sibbs	Jun	14	1990	9 am	Jun 13 1990	Jun 18 1990			SD recorded 176/655	Canc SD	194	538		
"	"	"	"	Sindley Kelsey	July	3	1990	9 am	Jun 28 1990	July 5 1990			SD recorded 194/219-21	Canc SD	195	14		

Filing Docket and General Index to Realty Deeds and Mortgages—GRANTORS

Refer to SUB-INDEX in front portion of Book for Alphabetical Arrangement and Page Reference to Names in this Index

Cott Patented Index Systems.
Manufactured by Geo. D. Barnard Sta. Co., St. Louis, Mo.

GRANTORS FAMILY NAMES	GIVEN NAMES ABCDEFGHIJ	GIVEN NAMES JKLMNO	GIVEN NAMES PQRSTUVWXYZ	GRANTEES	DATE OF FILING				DATE OF INSTRUMENT			DATE OF RECORD			LOCATION OF PROPERTY OR OTHER DESCRIPTION	KIND OF INST'MT	BOOK	PAGE
					MONTH	DAY	YEAR	HR. M.	MONTH	DAY	YEAR	MONTH	DAY	YEAR				
Mason				Gas. E.	John I. Lingo										Deed	A.	96	
"				N. E.	Thos. W. Dupree										"	E.	241	
"				N. E.	^{Bentley Cufflaw, Jr.}									10 1/4a. Lk. 119 3 rd Dist.	"	E	265	
"				Gas. M.	D. W. Rutland										"	D.	632	
"					Wm A. E. Brown										"	J.	440	
"					Wm J. M. Carswell										"	J.	486	
"				N. E.	P. J. Lord	Feb.	24	1908	Sam	Feb.	12	1908	Feb.	24	1908	"	V	228
"				N. E.	Patrick Donally	Jan	27	1909	2 Pm	Nov	18	1880	Jan	27	1909	"	13	194
"				J. A. admr.	J. L. Mason	Feb.	3	1909	2 Pm	Feb.	3	1909	Feb.	3	1909	"	17	201
"				J. A. admr.	J. L. Mason	Feb.	3	1909	2 Pm	Feb.	3	1909	Feb.	3	1909	"	V	250
"				N. E.	W. A. Hall jr.	Feb.	23	1909	Sam	Nov	28	1912	Feb.	23	1909	"	13	212
"				Rachel, et al.	Edgar Bros. Co.	Sept	9	1914	Sam	Aug	31	1914	Sept	9	1914	"	20	185
"				N. E.	J. A. & M. M. Mason	Dec	16	1919	Sam	June	9	1893	Dec	16	1919	"	29	436
"				J. F. Bissel Mason Highway	L. F. Brown	Oct	18	1920	2 Pm	Oct	18	1920	Oct	18	1920	"	30	463
Mason				John E.	The Gordon Tract	Jun	19	1959	4 Pm	June	-	1959	Jun	19	1959	2 acres in Brewster	DPS	100 175

Filing Docket and General Index to Realty Deeds and Mortgages—GRANTORS

Refer to SUB-INDEX in front portion of Book for Alphabetical Arrangement and Page Reference to Names in this Index

Cott Patented Index Systems.
Manufactured by Geo. D. Barnard Sta. Co., St. Louis, Mo.

11

	GRANTORS FAMILY NAMES	GIVEN NAMES ABCDEFGHIJ	GIVEN NAMES KLMNO	GIVEN NAMES PQRSTUVWXYZ	GRANTEES	DATE OF FILING				DATE OF INSTRUMENT			DATE OF RECORD			LOCATION OF PROPERTY OR OTHER DESCRIPTION	KIND OF INST'MT	BOOK	PAGE
						MONTH	DAY	YEAR	HR. M.	MONTH	DAY	YEAR	MONTH	DAY	YEAR				
	Mason,		Jas. A.		N. E. Mason					Jan.	5	1892	Jan.	11	1892	Deed	L	355-6	
	"	Melissa	Jas. A.	Enon.	Jno. T. & E. J. Lingo					Apr.	25	1904	Nov.	1	1904	"	X	404	
	"	J. A.	adm. C.	Branan	N. A. H. Branam					Jan.	31	1898	Dec.	22	1902	"	X	194	
	"		N. E.		J. A. Mason					July	7	1903	July	15	1903	"	V	66	
	"		"		John W. Walker					July	3	1907	July	5	1907	"	X	573-4	
	"		"		" "					July	3	1907	July	5	1907	Platte	X	574-5	
	"		N. E.		W. A. Hall	Feb.	23	1909	8 47 7	Nov.	28	1892	Feb.	23	1909	Deed	13	212-3	

Filing Docket and General Index to Realty Deeds and Mortgages—GRANTORS

Clifford Walker, Attorney General.

Refer to SUB-INDEX in front portion of book for Alphabetical Arrangement and Page Reference to Names in this Index

Cott's Patented Index Systems. Owned and manufactured by Walker, Evans & Cogswell Co., Charleston, S. C.

GRANTORS FAMILY NAMES	GIVEN NAMES ABCDEFGHIJ	GIVEN NAMES KLMNO	GIVEN NAMES PQRSTUVWXYZ	GRANTEES	DATE OF FILING				DATE OF INST'MT			DATE OF RECORD			LOCATION OF PROPERTY OR OTHER DESCRIPTION	Kind of Inst'mt	Book	Page
					Month	Day	Year	Hour	Month	Day	Year	Month	Day	Year				
Mason	J. F.			Miss Ellen Brundage	Sept	10	1921	8 a.m.	Sept	10	1921	Sept	10	1921	Satisfied Dec. 11th 1922 (A.S.B.)	M.D.	42	53
"	Joe F. et al			W.L. Cunningham	Dec	"	"	"	Oct	18	1920	Dec	"	"	10 1/4 acres, 4th Dist.	Mar. Deed	30	608
"	Joe F.			Miss Ellen Brundage	"	11	1922	2 p.m.	Dec	11	1922	"	11	1922	Satisfied March 11 1924 (A.S.B.)	D.P.S.	42	190
"	Joe F.			N. E. Smith	Feb	13	1923	"	Feb	13	1923	Feb	19	1923	Satisfied May 7th 1924 (A.S.B.)	D.P.S.	42	204
"	Joe F.			Winton Bank	Nov	"	1925	"	"	25	1925	Nov	14	1925	Satisfied 22th Feb. 10-1941 (A.S.B.)	D.P.S.	42	234
"	Joe F.			The Merchants Farmers Bank	Feb	11	1924	8 a.m.	"	4	1924	Feb	11	1924	Satisfied with Feb. 20-1941 (A.S.B.)	D.P.S.	42	423
"	J. F.			Miss Ellen Brundage	"	5	"	"	Dec	10	1925	"	8	"	40 acres 4th	D.P.S.	42	369
"	Frank F.			Georgia Southern Power Co.	Dec	18	"	"	Sept	24	1924	Dec	31	"	100 foot strip, Lots 116, 139, 140, 3rd Dist. East	W.D.	41	227
"	Joe F.			State Highway Board	Sept	30	1927	8 a.m.	"	19	1927	Oct	1	1927	0.42 acres, 70 ft Right of Way	W.D.	41	350-1
"	Joe F.			One Lula Byington	Jan	7	1928	"	Jan	7	1928	Jan	7	1928	20 acres, 3rd Dist. Jan. 15-1941 (W.D.)	D.P.S.	42	503
"	N. E.			Mr Liggie L. Shephard	Aug	14	1929	8 a.m.	Sept	27	1907	Aug	14	1929	1/2 of Lot # 2, Block 2, Mrs. Putney	M.D.	41	567-8
"	J. F.			State Highway Board	Nov	24	1930	8 a.m.	Nov	18	1930	Nov	26	1930	2.2 acres Right of Way.	W.D.	50	53-4
"	J. F.			"	"	"	"	"	"	"	"	"	"	"	1.5 acres	W.D.	50	65-4
"	Mrs. J. F.			J. W. Vinson Sr.	Dec	7	1937	"	Dec	7	1937	Dec	7	1937	Satisfied with land Dec 9-1945 (A.S.B.)	D.P.S.	42	524
"	J. F. per his attorney in fact			J. W. Vinson Sr.	Dec	7	1937	"	Dec	7	"	Dec	7	"	40 acres in 4 land dec 57/52	W.D.	57	52
"	Joe F.			A. J. O'Connell	Jan.	20	1941	10:30 a.m.	Jan	20	1941	Jan.	20	1941	20.000 Land 7th Land dec 61/490	W.D.	61	490

N. B.—This system of indexing is patented, and same covers both the Sub-Index and sheets comprising the General Index. The Loose Leaf Binder is also patented, both being the patents of C. M. COFFEE, Walker, Evans & Cogswell Co., of Charleston, S. C., are owners of these patents, and furnish these Sheets and Binders in North Carolina, South Carolina, Georgia, Florida and Alabama.

Filing Docket and General Index to Realty Deeds and Mortgages—GRANTORS

(11) Clifford Walker, Attorney General.

Refer to SUB-INDEX in front portion of book for Alphabetical Arrangement and Page Reference to Names in this Index

Cott's Patented Index Systems. Owned and manufactured by Walker, Evans & Cogswell Co., Charleston, S. C.

GRANTORS FAMILY NAMES	GIVEN NAMES ABCDEFGHIJ	GIVEN NAMES KLMNO	GIVEN NAMES PQRSTUWXYZ	GRANTEES	DATE OF FILING				DATE OF INST'MT			DATE OF RECORD			LOCATION OF PROPERTY, OR OTHER DESCRIPTION	Kind of Inst'mt	Book	Page
					Month	Day	Year	Hour	Month	Day	Year	Month	Day	Year				
Mason	Joe F.			J. E. Bloodworth	Oct	4	1941	4	Sept	30	1941	Oct	4	1941	146. Am 2. Tract 328	W.D	61	574
"	Frank J.	via Elizabeth v. et al an executor		E. A. Wilson	Jan	1	1942	4	Jan	21	1941	Jan	2	1942	379. 40 acres 3rd Land dist	"	67	248-9
"	Mrs. Joe F.			John E. Mason	Oct	13	1945	11:30 a.m.	Oct	9	1945	Oct	13	1945	90. Am Land in 4th Land dist	"	74	424
"	John E.			Wilkinson Co Bank	"	15	"	9 a.m.	"	13	"	"	17	"	4. Part of land of Bloodworth et al (1941) (W.D)	"		42
"	Samuel Venable et al			E. A. Wilson	Jan	10	1946	9 a.m.	not given	Jan	10	1946			of E. A. Wilson DPS	W.D	67	248
"	Mrs. Elizabeth Venable et al			E. A. Wilson	"	"	"	"	"	"	"	"	"	"	"	"	"	"
"	John E.			Wilkinson Co Bank	June	23	1947	9 a.m.	June	21	1947	June	23	1947	40. Am Land in 32nd Land Dist (1947) (W.D)	"	75	298
"	John E.			Wilkinson Co Bank	Sept	3	"	"	Sept	2	"	Sept	3	"	5. Part of land of Bloodworth et al (1947) (W.D)	"		327
"	John E.			The Gordon Bank	Dec	9	"	"	Dec	3	"	Dec	9	"	2. Am Land in 14th Land Dist (1947) (W.D)	"		371
"	John E.			Wilkinson Co. Bank	Apr	26	1950	"	Apr	24	1950	Apr	29	1950	2. Am Land in 14th Land Dist (1950) (W.D)	"	83	145
"	John E.			J. E. Dean	Dec	30	"	12 noon	Dec	30	"	Jan	2	1951	1.64 acres Bloodworth Dist	W.D	80	589
"	John E.			D. L. Pinner	Nov	9	1951	4:30 p.m.	Nov	9	1951	Nov	12	"	2.4 acres Bloodworth Dist	"	85	282
"	John E.			Gordon Bank	Mar	21	1953	9 a.m.	Mar	18	1953	Mar	21	1953	Part of land of Bloodworth et al (1953) (W.D)	"		562
"	Mr. Carmel et al			V. R. Nable	Feb	5	1954	"	Jan	18	1954	Feb	5	1954	4 Lots in Danville	Geo	89	334-5
"	John E.			Leonard B. Carmel	Apr	14	1955	11:30 a.m.	Apr	6	1955	Apr	14	1955	3 acres Bloodworth Dist	W.D	93	276 277
"	E. D.			Wilkinson County Bank	Feb	26	"	9 a.m.	Oct	21	"	Oct	28	"	Part of land of Bloodworth et al (1955) (W.D)	"		315

Filing Docket and General Index to Realty Deeds and Mortgages—GRANTORS

Refer to SUB-INDEX in front portion of Book for Alphabetical Arrangement and Page Reference to Names in this Index

Cott's Patented Index Systems,
Manufactured by Geo. D. Barnard Sta. Co., St. Louis, Mo

GRANTORS FAMILY NAMES	GIVEN NAMES ABCDEFGHIJ	GIVEN NAMES JKLMNO	GIVEN NAMES PQRSTUVWXYZ	GRANTEES	DATE OF FILING				DATE OF INSTRUMENT			DATE OF RECORD			LOCATION OF PROPERTY OR OTHER DESCRIPTION	KIND OF INST'MT	BOOK	PAGE
					MONTH	DAY	YEAR	HR. M.	MONTH	DAY	YEAR	MONTH	DAY	YEAR				
Mason	Joe F. & Jackie J.			M. H. Everett	Feb	2	1956	am	Jan	31	1956	Feb	3	1956	1/2 acre near Inverton	WD	86	165
"	Agnes			Proprietors	Mar	5	"	"	Jan	19	1951	Mar	6	"	2 acres near Inverton	WD	96	217
"	John E.			R. V. Mason	Oct	23	1956	pm	Oct	13	1956	Oct	23	1956	2 acres 328th st. to m	WD	96	217
"	R. V.			Wilkinson County Bank	Nov	7	"	am	Nov	5	"	Nov	9	"	2 acres near Inverton	WD	99	110
"	E. J.			Helen S. Mason	Feb	6	1958	am	Feb	6	1958	Feb	24	1958	lat in Inverton	WD	99	110
"	E. J. & Mrs Helen S.			Gordon Bank	Feb	14	1958	am	Feb	6	1958	Feb	19	1958	lat in Inverton	WD	99	22
"	John E.			R. V. Mason	Aug	13	1958	pm	Aug	12	1958	Aug	13	1958	19.2 acres 328th st. to m.	WD	99	290
"	R. V.			Wilkinson County Bank	Aug	18	1958	pm	Aug	14	1958	Aug	18	1958	lat in Inverton	WD	99	286
"	John E.			" " "	Feb	16	1959	pm	Feb	7	1959	Feb	20	1959	lat in Inverton	WD	99	134
"	John E.			Gordon Bank	Nov	28	1959	am	Nov	17	1959	Nov	1	1959	lat in Inverton	WD	99	154
"	Mrs Emma A. et al			J. T. Ethridge	Nov	28	1959	am	Nov	27	1959	Nov	1	1959	15 acres 4th land dist	WD	96	307
"	John E.			Gordon Bank	June	19	1959	am	June	-	1959	June	19	1959	lat in Inverton	WD	99	175
"	Joe F. Jr			J. H. Day	July	15	1959	am	July	18	1959	July	20	1959	lat in Inverton	WD	99	180
"	John E.			Southern Trust Fund	Aug	10	1959	pm	Aug	10	1959	Aug	11	1959	lat in Inverton	WD	99	181
"	John E.			Annie Rachel Mason	May	7	1960	am	May	7	1960	May	9	1960	1 acre 328th st. to m	WD	101	257
"	Annie Rachel			Wilkinson County Bank	May	19	1960	am	May	7	1960	May	20	1960	lat in Inverton	WD	99	297

Filing Docket and General Index to Realty Deeds and Mortgages—GRANTORS

Refer to SUB-INDEX in front portion of Book for Alphabetical Arrangement and Page Reference to Names in this Index

Cott's Patented Index Systems,
Manufactured by Geo. D. Barnard Sta. Co., St. Louis, Mo

(11)

GRANTORS FAMILY NAMES	GIVEN NAMES ABCDEFGHIJ	GIVEN NAMES IJKLMNO	GIVEN NAMES PQRSTUVWXYZ	GRANTEES	DATE OF FILING				DATE OF INSTRUMENT			DATE OF RECORD			LOCATION OF PROPERTY OR OTHER DESCRIPTION	KIND OF INST'MT	BOOK	PAGE
					MONTH	DAY	YEAR	HR. M.	MONTH	DAY	YEAR	MONTH	DAY	YEAR				
Mason	R. D.			J. B. Bentley, et. al.	Nov.	1	1960	P.M.	Oct.	18	1960	Nov.	4	1960	1 acre Tract in 328 S.W., Blount Co. Dist.	WA	101	424
"	"			Mrs. Baby H. Bentley, et. al.	"	"	"	"	"	"	"	"	"	"	"	"	101	424
"	Joe F.			Wilkinson County Bank	Dec.	28	1960	P.M.	Dec.	21	1960	Dec.	28	1960	27.62 acres in 327 S.W. District	SPS	79	286
"	Joe F.			Garland Thompson	Nov.	5	1962	A.M.	Nov.	3	1962	Nov.	6	1962	1/2 acre in 327 S.W. District	SPS	100	564
"	Joe F.			D. E. Everett	Jan.	29	1963	P.M.	Jan.	29	1963	Jan.	30	1963	Satisfied April 26, 1968 140 acres in 327 S.W. District	SPS	100	589
"	John E.			Wilkinson County Bank	Feb.	5	1963	P.M.	Feb.	2	1963	Feb.	6	1963	1.27 acres in 327 S.W. District	SPS	100	595
"	R. D.			H. B. Mason	Oct.	12	1963	A.M.	Sept.	18	1963	Oct.	14	1963	7 acres in 328 S.W. (Blount Co.) S.W. Dist.	WA	108	23
"	Joe F., Jr.	et. al.		Wilkinson County Bank	Dec.	30	1963	A.M.	Dec.	28	1963	Dec.	30	1963	Satisfied July 11, 1967 Diverse tract in Wilkinson County	SPS	106	102
"	Jackie J.	et. al.		"	"	"	"	"	"	"	"	"	"	"	Satisfied July 11, 1967	"	"	"
"	Joe F., Jr.			John F. Porter, et. al.	Jan.	2	1964	A.M.	Jan.	1	1964	Jan.	4	1964	1/2 acre in 327 S.W. District	SPS	106	103
"	Joe F., Jr.			Mrs. Louise B. Porter, et. al.	"	"	"	"	"	"	"	"	"	"	"	"	106	103
"	R. D.			Wilkinson County Bank	Apr.	24	1964	P.M.	Apr.	18	1964	Apr.	25	1964	27.62 acres in 327 S.W. District	SPS	106	144
"	Joe			State Highway Dept. of Georgia	Aug.	12	1964	A.M.	July	23	1964	Aug.	15	1964	2067 ft. X 507 ft. Tract in 327 S.W. Dist.	Lease	108	375-16
"	Joe F., Jr.			John F. Porter	Feb.	18	1965	Nov.	Mar.	1	1965	Feb.	22	1964	Satisfied March 14, 1967 20 acres in Dromont	SPS	106	236
"	Mrs. R. D.	et. al.		Wilkinson County	May	5	1966	A.M.	Jun.	17	1966	May	6	1966	PR-2255- 40 ft. wide	SPS	110	415
"	Harold D.	et. al.		United States of America	Aug.	4	1966	A.M.	Aug.	4	1966	Aug.	4	1966	1/2 acre in 327 S.W. District	SPS	110	415

Filing Docket and General Index to Realty Deeds and Mortgages — GRANTORS

COTT FAMILY NAME INDEX No. 1-Split
Copyright 1933 A122559

Open at Proper Tab according to First Letter or Letters of
Name and refer to Buff Sub-Index sheet for page reference.

Made by The Cott Index Company, Columbus, Ohio
Foote & Davies, Inc., Atlanta, Georgia

(11)

GRANTORS FAMILY NAMES	GIVEN NAMES ABCDEFGHIJ	GIVEN NAMES JKLMNO	GIVEN NAMES PQRSTUVWXYZ	GRANTEES	DATE OF FILING				DATE OF INSTRUMENT			DATE OF RECORD			LOCATION OF PROPERTY OR OTHER DESCRIPTION	KIND OF INST.	BOOK	PAGE
					Month	Day	Year	Hr. M.	Month	Day	Year	Month	Day	Year				
Mason	Brenda S.	et. al.		United States of America	Aug	4	1966	9:30 A.M.	Aug	4	1966	Aug	4	1966	Plot for [unclear] 29 1977	WA	111	109-12
"	John E.			The First National Bank of Atlanta	Aug	20	1966	6:30 A.M.	Aug	18	1966	Aug	23	1966	Plot for [unclear] 10, 1969	WA	111	177-9
"	Joe F., Jr.	et. al.		Taylor St. Justice	July	11	1967	2:30 P.M.	July	11	1967	July	11	1967	.87 acre in Duninton	WA	112	575
"	Mrs. Jackie J.	et. al.		"	"	"	"	"	"	"	"	"	"	"	"	"	"	"
"	Joe F., Jr.			Jamuel Guyton Lord	Jan	11	1968	12:00 A.M.	Jan	11	1968	Jan	11	1968	39.22 acres in 329 7/8 M. Dist.	WD	114	4
"	R. D.			Joe F. Mason, Jr., et. al.	Feb	2	1968	8:00 P.M.	Jan	1	1968	Feb	21	1968	19.52 acres in 328 1/2 Block (North) 3rd Dist.	WD	114	149 -
"	R. D.			Mrs. Jackie J. Mason, et. al.	"	"	"	"	"	"	"	"	"	"	"	"	"	"
"	Joe F.			Continental Ban Co., Inc.	Apr	26	1968	8:00 P.M.	Apr	12	1968	Apr	26	1968	88.1 acres in 3rd Land Dist.	WD	114	522-4
"	Joe F.			"	"	"	"	"	Apr	26	1968	"	"	"	"	114	525-7	
"	Joe F.			Larry H. Mason	May	14	1968	8:00 P.M.	May	14	1968	May	14	1968	1/2 undivided interest in 52 acres	WD	114	602
"	Joe F.			Continental Ban Co., Inc.	May	30	1968	6:00 A.M.	May	27	1968	May	30	1968	88.1 acres in 3rd Land Dist.	WD	114	668-9-70
"	Joe F.			Jerry W. Strange	July	1	1968	"	July	30	1968	Aug	1	1968	Lot on Bear Camp Rd - Duninton.	WD	115	239
"	Joe F.			Wilkinson County Bank	Aug	1	1968	"	Aug	1	1968	Aug	1	1968	Lot on [unclear] 1, 7p 1975	SD	115	4-6
"	Ann M. Hooker			"	Nov	21	1968	"	Nov	15	1968	Nov	21	1968	1/2 [unclear] 1975	WD	115	10-12
"	Larry W.			Wilkinson County Bank	July	2	1969	9:00 A.M.	June	27	1969	July	2	1969	1/2 [unclear] 1975	WD	115	11-14
"	Larry W. et al			Willis Cannon	Mar	4	1970	4:15 P.M.	Mar	4	1970	Mar	5	1970	1 acre in mc Intyre	WD	119	335-6
"	Joe F. + Jackie J.			Wilkinson County Bank	July	7	1970	4:15 P.M.	July	6	1970	July	7	1970	Plot for [unclear] July 11, 1975	WD	115	281-3

Filing Docket and General Index to Realty Deeds and Mortgages – GRANTORS

(11)

COTT FAMILY NAME INDEX No. 1-Split
Copyright 1933 A122569

Open at Proper Tab according to First Letter or Letters of Name and refer to Buff Sub-Index sheet for page reference.

REG. U. S. PAT. OFFICE *Chas. M. Cott* County Indexes Since 1888
An Identifying Trade Mark

GRANTORS FAMILY NAMES	GIVEN NAMES ABCDEFGHIJ	GIVEN NAMES JKLMNO	GIVEN NAMES PQRSTUVWXYZ	GRANTEES	DATE OF FILING				DATE OF INSTRUMENT			DATE OF RECORD			LOCATION OF PROPERTY OR OTHER DESCRIPTION	KIND OF INST.	BOOK	PAGE
					Month	Day	Year	Hr. M.	Month	Day	Year	Month	Day	Year				
Mason	Joe F.			Larry W. Mason	July	24	1970	am	July	22	1970	July	24	1970	1/2 Acre 5 rooms 3rd land dist	WO	120	349
"	Larry W.			Wilkinson County Bank	July	24	1970	am	July	24	1970	July	24	1970	1/2 Acre 5 rooms 3rd land dist	WO	120	350-2
"	Joe F. et al			Betty Ross Bentley et al	Mar	30	1971	am	Mar	29	1971	Mar	30	1971	1000 4th land dist	WO	122	47-8
"	Josie J. et al			" " " "	"	"	"	"	"	"	"	"	"	"	"	"	"	"
"	Joe F. et al			Mary Elizabeth Bentley et al	"	"	"	"	"	"	"	"	"	"	"	"	"	"
"	Josie J. et al			" " " "	"	"	"	"	"	"	"	"	"	"	"	"	"	"
"	Larry W.			C. C. Vinson	July	3	1971	am	June	30	1971	July	3	1971	5 rooms 3rd land dist	WO	122	618
"	Harold D. et al.			Wilkinson County Bank	Jan.	19	1973	PM	Jan.	19	1973	Jan	19	1973	1/2 Acre 17, 1976	DP	124	98-100
"	Brenda L. et al.			" " "	"	"	"	"	"	"	"	"	"	"	"	"	"	"
"	E. D. et al			Wilkinson County Bank	Sept	14	1973	Pm	Sept	14	1973	Sept	14	1973	1/2 Acre 2.482 acre	DP	128	670-2
"	Helen S. et al			" " "	"	"	"	"	"	"	"	"	"	"	"	"	"	"
"	Joe D. et al			The Dow County Bank	Feb	5	1974	am	Feb	1	1974	Feb	5	1974	1/2 Acre 25, 1984	DP	135	73-4
"	Larry W. et al			" " " "	"	"	"	"	"	"	"	"	"	"	"	"	"	"
"	E. D. & Helen S			E. D. & Helen S. Mason	Oct.	31	1974	am	Oct	31	1974	Oct	31	1974	2 lots in Inverton	WO	132	347-348
"	Joe F. Jr.			Wilkinson County Bank	Jan.	7	1975	am	Jan	6	1975	Jan	7	1975	1/2 Acre 1975	DP	133	707-709
"	John E.			Wilkinson County Bank	Mar.	14	1975	am	Mar.	7	1975	Mar.	14	1975	1/2 Acre - Inverton	DP	133	288-290
"	Larry W.			Donald W. Wheeler	Mar	14	1975	am	Mar.	14	1975	Mar	14	1975	Lot in Mc Intyre	WA	133	291

Filing Docket and General Index to Realty Deeds and Mortgages — GRANTORS

COTT FAMILY NAME INDEX No. 1-Split
Copyright 1933 A122559

Open at Proper Tab according to First Letter or Letters of
Name and refer to Buff Sub-Index sheet for page reference.

Made by The Cott Index Company, Columbus, Ohio
Foote & Davies, Inc., Atlanta, Georgia

11
~~11~~

GRANTORS FAMILY NAMES	GIVEN NAMES ABCDEFGH	GIVEN NAMES IJKLMNO	GIVEN NAMES PQRSTUVWXYZ	GRANTEES	DATE OF FILING				DATE OF INSTRUMENT			DATE OF RECORD			LOCATION OF PROPERTY OR OTHER DESCRIPTION	KIND OF INST.	BOOK	PAGE	
					Month	Day	Year	Hr. M.	Month	Day	Year	Month	Day	Year					
Mason	Joe J.			The Four County Bank	Mar	25	1975	am	9	Mar	23	1975	Mar	25	1975	3 acre - Town of Jewinton	DPS	133	367-368
"	Joe J. Jr. et al			Wilkinson County Bank	July	11	1975	PM	5	July	7	1975	July	11	1975	1/2 acre - Town of Jewinton	DPS	518	527-530
"	Mrs. Jackie J. et al			" " " "	"	"	"	"	"	"	"	"	"	"	"	"	"	"	"
"	Barbara Jean			Dorothy Mason	Mar	30	1976	am	11:15	Mar	30	1976	Mar	30	1976	1/2 acre - 331 st St. M. District	WB	138	562
"	Harold E. et al			The Wilkinson County Bank	May	20	1977	am	11	May	13	1977	May	20	1977	Lot - Town of Jewinton	DPS	143	27-29
"	Brenda J. et al			" " " "	"	"	"	"	"	"	"	"	"	"	"	"	"	"	"
"	John E.			Dagnan S. Mason	Aug	4	1978	am	10	Mar	21	1975	Aug	4	1978	1/2 undivided interest in 1.37 acres Town of Jewinton	WB	147	545-558
"	Mrs. Grace D. et al			Mrs. Gladys W. Raper	Aug	7	1978	am	10:30	Feb	-	1976	Aug	7	1978	3 acres - 332 nd (Dupre) St. M. Dist.	WB	147	562-596
"	Dagnan S. et al	John E.		The Wilkinson County Bank	Aug	10	1978	am	10:30	Aug	4	1978	Aug	10	1978	Satisfied May 7, 1990 SICKB	DPS	147	598
"	Harold D. et al			The Wilkinson County Bank	Oct	1	1979	pm	2:10	Oct	1	1979	Oct	1	1979	1.37 acres - Town of Jewinton	DPS	152	119-121
"	Brenda J. et al			" " " "	"	"	"	"	"	"	"	"	"	"	"	"	"	"	"
"	Harold D. et al			The Wilkinson County Bank	Oct	22	1979	am	11:30	Oct	19	1979	Oct	22	1979	Ardenville - Town of Jewinton	DPS	152	349-350
"	Brenda J. et al			" " " "	"	"	"	"	"	"	"	"	"	"	"	"	"	"	"
"	Joe, Jr.			Joe J. Mason III	Feb	25	1980	pm	2:45	Feb	19	1980	Feb	25	1980	1/2 undivided interest in 4 th Land District	WB	153	487-488
"	Joe J. et al			The Wilkinson County Bank	Feb	25	1980	pm	2:45	Feb	19	1980	Feb	25	1980	Satisfied October 20, 1986 SICKB	DPS	153	489-493
"	Joe J. III et al			" " " "	"	"	"	"	"	"	"	"	"	"	"	"	"	"	"
"	R. D.			Harport Kaula Company	Aug	6	1981	am	11:30	July	27	1981	Aug	6	1981	379.5 acres - 4 th Land District	Direct form option	158	511-512

Filing Docket and General Index to Realty Deeds and Mortgages — GRANTORS

(11)

COTT FAMILY NAME INDEX No. 1-Split
Copyright 1983 A122569

Open at Proper Tab according to First Letter or Letters of
Name and refer to Buff Sub-Index sheet for page reference.

REG. U. S. PAT. OFFICE *Chas. McCott* County Indexes Since 1888
An Identifying Trade Mark

GRANTORS FAMILY NAMES	GIVEN NAMES ABCDEFGHIH	GIVEN NAMES IJKLMNO	GIVEN NAMES PQRSTUVWXYZ	GRANTEES	DATE OF FILING				DATE OF INSTRUMENT			DATE OF RECORD			LOCATION OF PROPERTY OR OTHER DESCRIPTION	KIND OF INST.	BOOK	PAGE
					Month	Day	Year	Hr. M.	Month	Day	Year	Month	Day	Year				
Mason				Donna J. Hurston	May	21	1982	12 noon	Nov	-	1981	May	21	1982	Right of Way	Easement	161	430-432
"				Evelyn R. Everett	Dec	3	1982	3 pm	Dec	3	1982	Dec	3	1982	Donna J. Hurston Old Southern Bank bridge 17 1983	Part	163	285-287
"				Georgia Power Co. agent for Meads + Scott Timber Co.	Apr	20	1983	9 am	Apr	18	1983	Apr	25	1983	Right of Way	Easement	164	382
"				Brunswick Pulp & Lumber Co.	June	13	1983	9 am	June	10	1983	June	16	1983	379.5 acres - 331 st D.M. Dist	Timber Contract	164	709-710
"				Mrs. Gladys Mason	Dec	30	1983	11 am	Dec	29	1983	Jan	10	1984	1/2 int in tract - 379.5 acres - 4 th Land Dist	WD	167	27
"				Richard Dupree Mason Jr. et al	Dec	30	1983	11 am	Dec	29	1983	Jan	10	1984	1/3 int in 379.5 acres - 4 th Land Dist	WD	167	28-29
"				William Dennis Mason et al	"	"	"	"	"	"	"	"	"	"	"	"	"	"
"				Melanie Ann Mason et al	"	"	"	"	"	"	"	"	"	"	"	"	"	"
"				Joseph Michael Mason et al	"	"	"	"	"	"	"	"	"	"	"	"	"	"
"				Mrs. Gladys	Dec	30	1983	11 am	Dec	29	1983	Jan	10	1984	1/3 int in 379.5 acres - 4 th Land Dist	WD	167	30
"				William Dennis Mason et al	"	"	"	"	"	"	"	"	"	"	"	"	"	"
"				Melanie Ann Mason et al	"	"	"	"	"	"	"	"	"	"	"	"	"	"
"				Joseph Michael Mason et al	"	"	"	"	"	"	"	"	"	"	"	"	"	"
"				Gloria D. et al	Jan	5	1984	4:15 PM	Nov	22	1983	Jan	20	1983	Latipia D. Hughes 1510 1/2 1983	WD	168	74-75
"				Joe F. & Larry W.	June	13	1984	12 noon	June	5	1984	June	25	1984	Grant - 2000 of McIntosh	WD	168	654
"				Wilkinson County Bank	July	11	1984	3:30 PM	July	6	1984	July	12	1984	Latipia D. Hughes 1510 1/2 1983	WD	168	213-215
"				Tyler Davis Martin	July	26	1984	11 am	May	30	1984	July	31	1984	0.06 acre - City of Swanton	WD	169	301

FILING DOCKET AND GENERAL INDEX TO REALTY DEEDS AND MORTGAGES — GRANTORS

REG. U. S. PAT. OFFICE *Chambers* County Indexes Since 1868 An Identifying Trade Mark

Open at Proper Tab according to First Letter or Letters of Name and refer to Buff Sub-Index sheet for page reference.

COTT FAMILY NAME INDEX NO. 1-SPLIT © 1949 MADE BY THE COTT INDEX COMPANY, COLUMBUS, OHIO SOLD BY THE CLYDE CASTLEBERRY CO., COVINGTON, GA.

(11)

GRANTORS FAMILY NAMES	GIVEN NAMES ABCDEFGHIJ	GIVEN NAMES JKLMNO	GIVEN NAMES PQRSTUWXYZ	GRANTEES	DATE OF FILING				DATE OF INSTRUMENT			DATE OF RECORD			LOCATION OF PROPERTY OR OTHER DESCRIPTION	KIND OF INST.	BOOK	PAGE
					Month	Day	Year	Hr. M.	Month	Day	Year	Month	Day	Year				
Mason	Joe J. Jr.	Joe J. III		Mike A. Hentry ^{etal}	Feb	20	1985	3:00 pm	Feb	19	1985	Feb	22	1985	13.39 acres - Town of Swanton	WD	177	319-321
"	"	"	"	Louanna M. Hentry ^{etal}	"	"	"	"	"	"	"	"	"	"	"	"	"	"
"	Joe J. Jr.	Jackie G.		The Wilkinson County Bank	Jan	28	1986	11:20 am	Jan	17	1986	Jan	29	1986	19.52 acres - 328 th (Brookwood) DMD	D _{3D}	174	310-312
"	Joe J. Jr.			The Four County Bank	Apr	5	1986	9 am	Feb	20	1986	Mar	7	1986	0.42 acres - City of Swanton	D _{3D}	174	615-616
"	Harold D. & Brenda J.			Mrs. Beulah P. Everett	Mar	17	1986	9 am	Feb	28	1986	Mar	7	1986	Notified of March 24, 1986	D _{3D}	514	635-636
"	Randy			Mar. Powers Company (aka Randy Mason)	Mar	18	1986	9 am	Mar	11	1986	Mar	18	1986	Right of way	Case meat	174	615
"	Larry W.			Larry R. Mason	Apr	25	1986	2 pm	Apr	18	1986	Apr	29	1986	Lot # 13 & 14, Brookwood Sub. / Swanton	D _{3D}	175	229
"	Larry R. (aka Randy)			Wilkinson County Bank	Apr	25	1986	2 pm	Apr	25	1986	Apr	29	1986	Notified August 17, 1986	D _{3D}	514	230-232
"	Larry Randall			Trust Company Mortgage	Aug	7	1986	9 am	Aug	5	1986	Aug	12	1986	Notified August 19, 1986	D _{3D}	514	419-425
"	Harold D. & Brenda J.			Vidalia Naval Stores Co., Inc.	Aug	25	1986	4:36 pm	Aug	25	1986	Aug	28	1986	Notified November 24, 1986	D _{3D}	514	625
"	"	"	"	Trading as Cross-Cross Supply	"	"	"	"	"	"	"	"	"	"	"	"	"	"
"	Joe J. Jr.			Georgia Power Company	Oct	1	1986	9 am	Apr	25	1986	Oct	7	1986	Right of way	Case meat	177	253
"	Joe J. Jr.			Louise Porter	Oct	29	1986	11 am	Sept	17	1986	Oct	29	1986	Divers property	Judge- meat	177	525-528
"	John E. & Dagmar H.			Wilkinson County Bank	Apr	16	1987	9:30 am	Apr	14	1987	Apr	16	1987	1.37 acres - Town of Swanton	D _{3D}	179	650-652
"	Joe J. Jr.			Joe J. Mason, III	June	29	1987	9:45 am	June	27	1987	June	29	1987	1/2 ac in 6.06 ac - Town of Swanton	WD	180	694
"	Joe J. Jr.			Joe J. Mason, III	June	29	1987	9:45 am	June	27	1987	June	29	1987	1/2 ac in 1.17 acre - Town of Swanton	WD	180	695
"	Joe J. Jr.			Joe J. Mason, Jr.	June	29	1987	9:45 am	June	27	1987	June	29	1987	1/2 ac in 12.47 acres - Town of Swanton	WD	180	696

FILING DOCKET AND GENERAL INDEX TO REALTY DEEDS AND MORTGAGES - GRANTORS

(11) REG. U. S. PAT OFFICE *Chambers* County Indexes Since 1888 An Identifying Trade Mark

Open at Proper Tab according to First Letter or Letters of Name and refer to Buff Sub-Index sheet for page reference.

COTT FAMILY NAME INDEX NO. 1-SPLIT © 1949
MADE BY THE COTT INDEX COMPANY, COLUMBUS, OHIO
SOLD BY THE CLYDE CASTLEBERRY CO., COVINGTON, GA.

GRANTORS FAMILY NAMES	GIVEN NAMES ABCDEFGH	GIVEN NAMES IJKLMNO	GIVEN NAMES PQRSTUVWXYZ	GRANTEES	DATE OF FILING				DATE OF INSTRUMENT			DATE OF RECORD			LOCATION OF PROPERTY OR OTHER DESCRIPTION	KIND OF INST.	BOOK	PAGE
					Month	Day	Year	Hr. M.	Month	Day	Year	Month	Day	Year				
Mason,	Joe J., III			Joe J. Mason, Jr.	June	29	1987	9:45 am	June	29	1987	June	29	1987	1/2 ac in 26.16 acre 4 th LD - 327 th SMD	WD	180	697
"	Dorothy			Wilkinson County, Georgia	June	14	1988	8:10 AM	May	17	1988	June	14	1988	Grant - 327 th CR RD # 74 PR 074-1(319)	RWD	184	564 505
"	Larry R. (aka Randy)			Wilkinson County Bank	Aug	2	1988	3 pm	July	27	1988	Aug	4	1988	Subj. to 327th SMD	WD	180	697
"	Harold D. and Brenda T.			Wilkinson County Bank	Aug	3	1989	12 noon	Aug	3	1989	Aug	3	1989	SD recorded BK 152 pg 119-21	SD	190	507 555
"	Harold D. & Brenda J.			Harold D., Jr. & Anne C. Mason	Aug	8	1989	1:30 pm	Aug	7	1989	Aug	8	1989	Lot 4 - Brookwood Sub. - City of Winston	WD	190	556
"	Harold Dell & Anne Costello			Merchants & Farmers Bank	Aug	17	1989	11:50 am	July	31	1989	Aug	18	1989	Lot 4 - Brookwood Sub. - Winston	SD	190	620
"	Larry R. (aka Randy)			Wilkinson County Bank	Aug	23	1989	3:20 pm	Aug	18	1989	Aug	25	1989	Lot 13414 (tract) Brookwood Sub. - Winston	SD	190	622-674
"	Harold Dell, Jr. & Anne C.			Merchants & Farmers Bank	Dec	12	1989	9 am	Dec	5	1989	Dec	12	1989	Lot #4; Brookwood Sub. - City of Winston	SD	192	310-315
"	Larry W.			Deane E.M.C.	Mar	8	1990	11 am	Feb	2	1990	Mar	8	1990	Right of way	Fore	193	439
"	Larry W. & Annette H.			Department of Transportation	July	10	1990	10 am	July	10	1990	July	10	1990	DOT# 0790-01-319	Conveyance of easement Right	95	97
"	Harold D. & Brenda T.			Mrs. Beulah Pennington Everett	July	30	1990	9:35 am	July	19	1990	July	25	1990	10 1/4 acres - 4 th LD - 2275	SD	195	190-192
"	Joe J., III			Wilkinson County Bank	July	31	1990	9:30 am	July	26	1990	Aug	1	1990	1/2 ac in 6.06 acre - Town of Winston	SD	195	252-253

Filing Docket and General Index to Realty Deeds and Mortgages—GRANTORS

Refer to SUB-INDEX in front portion of Book for Alphabetical Arrangement and Page Reference to Names in this Index

Cott Patented Index Systems.
Manufactured by Geo. D. Barnard Sta. Co., St. Louis, Mo.

	GRANTORS FAMILY NAMES	GIVEN NAMES ABCDEFGHIJ	GIVEN NAMES KLMNOP	GIVEN NAMES QRSTUVWXYZ	GRANTEES	DATE OF FILING				DATE OF INSTRUMENT			DATE OF RECORD			LOCATION OF PROPERTY OR OTHER DESCRIPTION	KIND OF INST'MT	BOOK	PAGE
						MONTH	DAY	YEAR	HR. M.	MONTH	DAY	YEAR	MONTH	DAY	YEAR				
	Miller				M. M. Bloodworth											Deed	B.	624	
	"			W. W.	J. I. Deese											"	B.	641	
	"				Chas. C. Ne Smith											"	A.	777	
	"				Jane Miller et al											"	A.	705	
	"			Joseph N.	Isaac Newell											"	A.	261	
	"			A. D.	W. W. Miller											"	J.	386	
	"				Sarah W. W. Miller											"	E.	145	
	"				Sarah Bostwright											"	B.	726	
	"				Joseph Parker											"	H.	665	
	"				M. C. & H. J. Byington											"	H.	118	
	"				Joseph Youngblood											"	D.	428	
	"				W. B. Carr											"	D.	570	
	"				J. F. Colson											"	H.	49	
	"			W. W.	D. B. J. Miller											"	H.	50	
	"				Willie A. Hall					Dec 15 1891	June 2 1893					CL note	M.	481-2	
	"				Tom Sams					Jan. 1 1888	Feb. 14 1888					"	I.	435-6	
	"				Frances A Loomis					July 2 1894	Aug 2 1894					"	O.	140-1	

Filing Docket and General Index to Realty Deeds and Mortgages—GRANTORS

13

Refer to SUB-INDEX in front portion of Book for Alphabetical Arrangement and Page Reference to Names in this Index

Cott Patented Index Systems.
Manufactured by Geo. D. Barnard Sta. Co., St. Louis, Mo

GRANTORS FAMILY NAMES	GIVEN NAMES ABCDEFGHIJ	GIVEN NAMES JKLMNO	GIVEN NAMES PQRSTUVWXYZ	GRANTEES	DATE OF FILING				DATE OF INSTRUMENT			DATE OF RECORD			LOCATION OF PROPERTY OR OTHER DESCRIPTION	KIND OF INST'MT	BOOK	PAGE
					MONTH	DAY	YEAR	HR. M	MONTH	DAY	YEAR	MONTH	DAY	YEAR				
Miller	E. B.			The Guarantee Co. of Va.					July	1	1889	Aug.	2	1889	Deed.	J.	564-6	
"	E. B.			W. A. Davis & Co.					Mar.	8	1894	Mar.	12	1894	"	O	34-5	
"	A. J.	Et. Al.	Partition	Miss Susan Gilbert					Dec.	12	1889	Mar.	11	1892	"	L.	475-6	
"			Sally J.	J. C. Wall					Aug.	22	1898	Apr.	26	1892	"	K.	800	
"	Andrew J.			Mrs Frank M. Beale					June	10	1888	Jan.	20	1893	"	L	625	
"	A. J.			Albert Richardson					Jan.	12	1889	Jan.	21	1889	"	J.	147	
"	E. B.			Davis & Balcom					Feb.	15	1889	Mar.	12	1889	"	J.	332-3	
"			W. W.	D. B. J. Miller					Oct.		1888	Apr.	13	1889	"	J.	395-6	
"		L. J.		Joseph Rosenheim					Mar.	5	1897	Mar.	5	1897	"	P.	446-7	
"	E. B.			W. A. Davis & Co.					Jan.	11	1897	Mar.	18	1897	"	P.	573-45	
"		Laura J.		E. J. Lingo ^{Pricegr}					Dec.	23	1895	Apr.	3	1897	"	P.	472-4	
"		Laura J.		Arena J. & Henry					Jan.	8	1895	Feb.	5	1896	"	N.	736-7	
"	H. D.			G. B. Avery					Apr.	10	1896	Apr.	20	1896	"	P.	212	
"	Engineer B.			Frances A. Loomis					Sept.	3	1894	Sept.	21	1894	Con. D.	O.	152	
"	E. J. & Ann E.			John G. Miller					Aug.	26	1896	July	19	1897	Deed	P.	667	
"	E. J. & Ann E.			William E. Miller					Aug.	26	1896	July	19	1897	"	D.	721-2	
"	H. D.			Mrs M. E. Lord					Aug.	21	1891	Apr.	10	1895	"	O	377	

Filing Docket and General Index to Realty Deeds and Mortgages—GRANTORS

Refer to SUB-INDEX in front portion of Book for Alphabetical Arrangement and Page Reference to Names in this Index

Cott Patented Index Systems.
Manufactured by Geo. D. Barnard Sta. Co., St. Louis, Mo.

GRANTORS FAMILY NAMES	GIVEN NAMES ABCDEFGHIJ	GIVEN NAMES JKLMNO	GIVEN NAMES PQRSTUWXYZ	GRANTEES	DATE OF FILING				DATE OF INSTRUMENT			DATE OF RECORD			LOCATION OF PROPERTY OR OTHER DESCRIPTION	KIND OF INST'MT	BOOK	PAGE
					MONTH	DAY	YEAR	HR. M.	MONTH	DAY	YEAR	MONTH	DAY	YEAR				
Miller			J. R. J.	Mr. J. Deest					Jan.	5	1894	Apr.	13	1895	Deed	D.	477-8	
"			J. A. Adm.	Mrs. M. M. Richardson					Dec.	3	1895	Dec.	12	1895	"	N.	601	
"	D. H.			Lizzie Wynn + ^{Reuben} 15					Dec.	11	1895	Dec.	11	1895	"	N.	599	
"			J. A. Adm.	Mrs. M. M. Richardson					Dec.	3	1895	Dec.	12	1895	"	N.	602	
"	E. J. + Ann E.			Victor L. Fardham					Feb.	13	1897	July	27	1898	"	S.	418	
"	E. J. + Ann E.			Bettie L. Fardham					Feb.	13	1897	July	27	1898	"	S.	419	
"	E. J. + Ann E.			Mary W. Miller					Feb.	13	1897	July	27	1898	"	S.	420	
"	E. J. + Ann E.			Mattie L. Miller					Feb.	13	1897	July	27	1898	"	S.	421	
"	E. J. + Ann E.			C. Carrie Miller					Feb.	13	1897	July	27	1898	"	S.	422	
"	E. J. + Ann E.			S. Fannie Miller					Feb.	13	1897	July	27	1898	"	S.	423	
"	E. J. + Ann E.			Realma M. Miller					Feb.	13	1897	July	27	1898	"	S.	424	
"	E. J. + Ann E.			William E. Miller					Feb.	13	1897	July	27	1898	"	S.	425	
"	E. J. + Ann E.			Laura E. Nestitt					Feb.	13	1897	July	27	1898	"	S.	426	
"	E. J. + Ann E.			John G. Miller					Feb.	13	1897	July	27	1898	"	S.	427	
"	E. B.			Mayer + Watta					Jan.	28	1902	Feb.	3	1902	"	W.	615-6	
"			Lou. A.	Laura J. Miller					Feb.	23	1899	July	23	1901	"	S.	536	
"	D. B. J.			Hilton + Lodge ^{Lumber}					Sept.	13	1901	Oct.	1	1901	"	U.	622	

ce note
w/615-17
S/536
V/622

Filing Docket and General Index to Realty Deeds and Mortgages—GRANTORS

13

Refer to SUB-INDEX in front portion of Book for Alphabetical Arrangement and Page Reference to Names in this Index

Cott Patented Index Systems.
Manufactured by Geo. D. Barnard Sta. Co., St. Louis, Mo

GRANTORS FAMILY NAMES	GIVEN NAMES ABCDEFGHIJ	GIVEN NAMES KLMNO	GIVEN NAMES PQRSTUVWXYZ	GRANTEES	DATE OF FILING				DATE OF INSTRUMENT			DATE OF RECORD			LOCATION OF PROPERTY OR OTHER DESCRIPTION	KIND OF INST'MT	BOOK	PAGE
					MONTH	DAY	YEAR	HR. M.	MONTH	DAY	YEAR	MONTH	DAY	YEAR				
Miller				Mrs E. B.	Mayer & Watts					apr. 9	1902	apr. 17	1902		Deed	4	30-1-2	
"				Eugenia B.	Lydia R. Lawrence					May 22	1902	June 10	1902		"	X	98-9	
"				Jim	Aram Miller					Sept. 12	1902	Sept. 15	1902		"	U	39	
"				James	Jackson Miller					July 1	1904	Aug. 1	1904		"	X	390	
"				J. J.	L. J. Miller					Aug. 18	1904	Aug. 31	1904		"	X	393-4	
"				J. J. & Dallis A.	W. L. King					Jan. 13	1904	Feb. 8	1904		"	X	342-3	
"				L. C.	Mrs J. J. Bohannon					Nov. 26	1906	Dec. 31	1906		"	Y	109	
"				D. B. J.	E. P. King					Oct. 13	1903	Oct. 14	1903		"	X	280-1	
"				D. B. J.	Wm. Bales					Feb. 10	1906	Mar. 12	1907		"	9	607	
"					P. L. Nesbitt					Oct. 31	1903	Dec. 19	1905		"	U	147	
"				Mrs L. A.	Mrs L. J. Miller					Jan. 7	1905	Jan. 12	1905		"	U	114	
"				Mrs L. J.	Mrs Laura J. Todd					Jan. 9	1905	Jan. 12	1905		"	X	431	
"				Mrs. J. H.	Peoples Bank					Nov. 16	1917 8am	Nov. 15	1917	Dec. 24	1917	M.D.	26	217
"				+ Owens	Peoples Bank					Dec. 24	1917 2pm	Nov. 15	1917	Dec. 24	1917	"	27	590-2
"				J. S. et. al.	Peoples Bank					Dec. 24	1917 2pm	Nov. 15	1917	Dec. 24	1917	"	27	590-2
"				+ Owens	Peoples Bank					July 25	1917 2pm	July 11	1917	July 25	1917	"	26	196
"				Jack	C. J. Lord					Mar. 30	1912 8am	Mar. 25	1912	Mar. 30	1912	"	16	362-63

Filing Docket and General Index to Realty Deeds and Mortgages—GRANTORS

Refer to SUB-INDEX in front portion of Book for Alphabetical Arrangement and Page Reference to Names in this Index

Cott Patented Index Systems.
Manufactured by Geo. D. Barnard Sta. Co., St. Louis, Mo.

	GRANTORS FAMILY NAMES	GIVEN NAMES ABCDEFGHIH	GIVEN NAMES IJKLMNO	GIVEN NAMES PQRSTUVWXYZ	GRANTEES	DATE OF FILING				DATE OF INSTRUMENT			DATE OF RECORD			LOCATION OF PROPERTY OR OTHER DESCRIPTION	KIND OF INST'MT	BOOK	PAGE
						MONTH	DAY	YEAR	HR. M.	MONTH	DAY	YEAR	MONTH	DAY	YEAR				
	Miller &				Peoples Bank	Jan.	24	1914	8a.m.	Jan.	19	1914	Jan.	24	1914		m. d.	20	554
	"				Peoples Bank	Feb.	3	1915	2p.m.	Feb.	2	1915	Feb.	3	1915		"	22	542-3
	"				C. J. Lord	Feb.	25	1915	8a.m.	Feb.	23	1915	Feb.	25	1915		"	20	628
	"				Peoples Bank	Feb.	4	1916	8a.m.	Jan.	16	1916	Feb.	4	1916		"	27	118-9
	"				J. E. Butler	Mar.	2	1916	2p.m.	Jan.	10	1916	Mar.	2	1916		"	26	59
	"				Peoples Bank	Mar.	5	1913	2p.m.	Mar.	14	1913	Mar.	15	1913		"	20	496
	"				C. J. Lord	Apr.	11	1913	2p.m.	Apr.	5	1913	Apr.	11	1913		"	20	500
	"				J. E. Butler	Mar.	23	1917	2p.m.	Mar.	8	1917	Mar.	23	1917		"	26	180
	"				Peoples Bank	Apr.	12	1917	8a.m.	Mar.	19	1917	Apr.	12	1917		"	26	186
	"				Peoples Bank	Apr.	12	1917	8a.m.	Mar.	19	1917	Apr.	12	1917		"	26	187
	"				The Tomshors Oakland Sales Co	June	6	1918	2p.m.	June	4	1918	June	6	1918	Real Estate	mortg.	26	270
	"				Peoples Bank	Sept.	6	1918	2p.m.	June	22	1918	Sept.	6	1918	"	"	28	384
	"				Merchant & Farmers Bank	Feb.	10	1919	2p.m.	Feb.	7	1919	Feb.	10	1919	"	"	32	551
	"				Peoples Bank	Apr.	23	1919	8a.m.	Apr.	5	1919	Apr.	23	1919	"	"	35	375
	"				w. w. wood	Apr.	25	1919	8a.m.				Apr.	25	1919	"	"	33	338
	"				Peoples Bank	June	8	1920	8a.m.	June	7	1920	June	8	1920	"	"	21	602

Filing Docket and General Index to Realty Deeds and Mortgages—GRANTORS

13

Refer to SUB-INDEX in front portion of Book for Alphabetical Arrangement and Page Reference to Names in this Index

Cott Patented Index Systems.
Manufactured by Geo. D. Barnard Sta. Co., St. Louis, Mo.

GRANTORS FAMILY NAMES	GIVEN NAMES ABCDEFGHIJ	GIVEN NAMES IJKLMNO	GIVEN NAMES PQRSTUVWXYZ	GRANTEES	DATE OF FILING				DATE OF INSTRUMENT			DATE OF RECORD			LOCATION OF PROPERTY OR OTHER DESCRIPTION	KIND OF INST'MT	BOOK	PAGE	
					MONTH	DAY	YEAR	HR. M.	MONTH	DAY	YEAR	MONTH	DAY	YEAR					
Miller	G. W.			Bank of Danville	June	22	1920	8 a.m.	June	19	1920	June	22	1920	Real Estate	mortg	37	269	
"		Lucian		Wilkinson Co. Bank	Nov.	17	1920	8 a.m.	Nov.	16	1920	Nov.	17	1920	" "	"	37	354	
"		Joseph		Winton Bank	Dec.	4	1920	8 a.m.	Dec.	4	1920	Dec.	4	1920	" "	"	26	494	
"	E. J.			E. J. Miller					Feb.	8	1869	May	13	1869	Homestead Per. Platte	H.S.	H.S.	a	66
"	Mrs. Sarah			Mrs. Sarah Miller					Not given			Nov.	11	"	" " "	"	"	"	82
"	+ Owens			Ed. Danbury et al	Nov	23	1920	8 a.m.	Nov	2	1920	Nov	23	1920		Deed	29	516	
"	H. D.			R. L. Davis	Dec	19	1907	2 p.m.	Nov.	14	1907	Dec	19	1907		"	v		218
"	Mrs E. B.			People Bank	Jan	29	1908	8 a.m.	Jan	27	1908	Jan	29	1908		M.	"	5	501
"	H. D.			R. L. Davis	Feb.	4	1908	8 a.m.	Dec	21	1907	Feb	5	1908		"	v		159
"			W. B.	D. B. F. Miller	Apr	30	1908	8 a.m.	Apr	24	1908	Apr	30	1908		"	v		425-6
"	J. L. D.			D. B. F. Miller	Apr	30	1908	8 a.m.	Mar	11	1908	Apr	30	1908		"	v		425
"	D. B. F.			Hardy H. Smith	Apr	30	1908	8 a.m.	Mar	10	1908	Apr	30	1908		"	v		426-7
"	Mrs E. B.			W. A. Jones	Oct	27	1908	2 p.m.	Oct	3	1907	Oct	28	1908		"	13		149
"	Mrs E. B.			W. A. Jones	Oct	27	1908	2 p.m.	Oct	3	1907	Oct	28	1908		"	13		149-50
"	Mrs. E. B.			W. A. Jones	Feb	11	1909	2 p.m.	Feb	8	1909	Feb	11	1909		"	17		5
"	D. B. F.			Wm. Kales	July	28	1909	2 p.m.	Jul	18	1907	July	28	1909		"	v		261

Filing Docket and General Index to Realty Deeds and Mortgages—GRANTORS

Refer to SUB-INDEX in front portion of Book for Alphabetical Arrangement and Page Reference to Names in this Index.

Cott Patented Index Systems.
Manufactured by Geo. D. Barnard Sta. Co., St. Louis, Mo.

(13)

GRANTORS FAMILY NAMES	GIVEN NAMES A B C D E F G H	GIVEN NAMES I J K L M N O	GIVEN NAMES P Q R S T U V W X Y Z	GRANTEES	DATE OF FILING				DATE OF INSTRUM'T			DATE OF RECORD			LOCATION OF PROPERTY OR OTHER DESCRIPTION	KIND OF INSTUM'T	BOOK	PAGE
					MONTH	DAY	YEAR	HR. M.	MONTH	DAY	YEAR	MONTH	DAY	YEAR				
Miller		Ridrick		Ida Deese	Dec	7	1909	2 Pm	Nov	22	1909	Dec	9	1909	Deed	13	290	
"		L. C.		Mrs. L. G. Gilbert	Feb.	12	1910	11am	Jan	14	1907	Feb.	14	1910	"	13	357	
"		Jacob.		Ira Miller	Aug	20	1910	4 Pm	Mar	2	1909	Aug	22	1910	"	20	13	
"		Geo. W. et al.		Sarahann Miller	Oct	27	1910	Jan	Sept	21	1910	Oct	27	1910	"	13	422	
"			S. F.	J. G. Miller	June	5	1911	4 Pm	June	5	1911	June	5	1911	"	25	312	
"			S. F.	J. G. Miller	June	5	1911	4 Pm	June	5	1911	June	5	1911	"	25	313	
"		Jordan		C. J. Lord	Dec	16	1912	2 Pm	Mar	25	1912	Dec	16	1912	"	23	26	
"		D. B. F.		Wm. Balis	Feb	5	1913	4 Pm	Oct	3	1907	Feb.	5	1913	"	25	340	
"		Andrew J.		J. F. Miller	Sept	17	1913	Jan	Nov	10	1878	Sept	17	1913	"	13	626	
"			J. J.	Reese W. Lee	Dec	12	1913	2 Pm	Dec	6	1913	Dec	12	1913	"	20	153	
"		Mrs. E. B.		Mrs. R. W. Lee	Feb.	9	1915	Jan	Jan	7	1915	Feb.	9	1915	"	23	142	
"			W. A.	J. E. Butler	Apr	16	1915	2 Pm	Mar	10	1913	Apr	16	1915	"	25	369	
"		Mary W.		Mrs Laura E. Nesbitt	Dec	20	1915	Jan	Apr	25	1914	Dec	20	1915	"	23	535	
"		Redie		Lucian Miller	Mar	21	1916	2 Pm	Mar	20	1916	Mar	22	1916	"	29	50	
"			J. L.	Reese W. Lee	May	23	1916	2 Pm	Nov	22	1913	May	25	1916	"	29	170	
"		J. S.		Mrs Ann Marie Miller	Aug	1	1916	2 Pm	July	29	1916	Aug	1	1916	"	29	153	

cl note
29/155

Filing Docket and General Index to Realty Deeds and Mortgages—GRANTORS

(13)

Refer to SUB-INDEX in front portion of Book for Alphabetical Arrangement and Page Reference to Names in this Index.

Cott Patented Index Systems.
Manufactured by Geo. D. Barnard Sta. Co., St. Louis, Mo.

GRANTORS FAMILY NAMES	GIVEN NAMES A B C D E F G H	GIVEN NAMES I J K L M N O	GIVEN NAMES P Q R S T U V W X Y Z	GRANTEES	DATE OF FILING				DATE OF INSTRUM'T			DATE OF RECORD			LOCATION OF PROPERTY OR OTHER DESCRIPTION	KIND OF INST'M'T	BOOK	PAGE
					MONTH	DAY	YEAR	HR. M.	MONTH	DAY	YEAR	MONTH	DAY	YEAR				
Miller				Sarah Lee	Lee Vinson	Feb.	8	1917	Jan	Oct 20	1916	Feb 8	1917		Deed	23	230	
"				Miss S. F.	Miss C. C. Miller	Feb	21	1917	2 Pm	Jan 3	1917	Feb. 21	1917		"	30	8	
"				J. R. F. (Heirs)	Rachel C. Miller	Mar	21	1917	2 Pm	July 19	1905	Mar 21	1917		"	21	449	
"	& Owen				Halsie Bryant	Mar	22	1917	Jan	Mar 17	1917	Mar 22	1917		"	23	242	
"				Sarah	Daniel D. Lee	Sept	26	1917	Jan	Sept 25	1917	Sept 26	1917		"	29	242-3	
"	Jack				Peach Tree Lodge	Oct	15	1917	2 Pm	Apr 28	1917	Oct 15	1917		"	29	248	
"	L. H.				H. E. Demard	Oct	28	1919	2 Pm	Oct 25	1919	Oct 28	1919		"	25	435	
"	Mrs. H. H.				H. E. Demard	Oct	28	1919	2 Pm	Oct 25	1919	Oct 28	1919		"	25	435	
"	J. S. et al.				Sal Isenberg, et al.	Apr	1	1920	Jan	Mar 23	1920	Apr 1	1920		"	30	385	
"	Charlie				Lucian Miller	Aug	16	1920	Jan	Aug 7	1920	Aug 16	1920		"	29	498	
"	E. F.				Sal Isenberg	Aug	18	1920	2 Pm	Aug 17	1920	Aug 18	1920		"	30	438	
"	& Owen				H. R. Railey	Nov	11	1920	2 Pm	Dec 2	1918	Nov 11	1920		"	31	235	
"	J. S. & S. R. Owens				C. H. Cates & Sal Isenberg	Nov	23	1920	Jan	Nov 2	1920	Nov 23	1920		"	29	516	
"	J. S. & S. R. Owen				Pymetree Paper Co.	Apr	23	1921	Jan	July 15	1920	Apr 23	1921		"	30	546	

This Index approved and adopted for use in the Counties of Georgia pursuant to the Act approved August 8, 1916, providing for uniform records throughout the State.

Filing Docket and General Index to Realty Deeds and Mortgages—GRANTORS

Clifford Walker, Attorney General.

Refer to SUB-INDEX in front portion of book for Alphabetical Arrangement and Page Reference to Names in this Index

Cott's Patented Index Systems. Owned and manufactured by Walker, Evans & Cogswell Co., Charleston, S. C.

(13)

GRANTORS FAMILY NAMES	GIVEN NAMES ABCDEFGHIJ	GIVEN NAMES KLMNO	GIVEN NAMES PQRSTUVWXYZ	GRANTEES	DATE OF FILING				DATE OF INST'MT			DATE OF RECORD			LOCATION OF PROPERTY OR OTHER DESCRIPTION	Kind of Inst'mt	Book	Page
					Month	Day	Year	Hour	Month	Day	Year	Month	Day	Year				
Miller	J. F.			Robert Sinclair	ap	25	1921	8 ^{am}	ap	25	1920	ap	25	1921	Part of Jake Miller estate. male also 2nd claim on 10 acres land N. N. Dist.	Mortg conty	37	528
"	Lizzie D.			Mrs Lola J. Thompson	may	21	"	3 ^{pm}	may	21	1921	may	21	"	3rd Dist-150 acres. 3rd Dist	Warr Deed	30	554
"	Joseph			Winston Bank	nov	5	"	"	nov	1	"	nov	7	"	1/3 undivided interest in 466 acres in N. N. Dist	M. D.	42	75
"	D. J.			L. E. Thompson	"	4	"	8 ^{am}	"	3	"	"	"	"	House & Lot in Thomasboro, Ga	Mortg	39	638-9
"	Mrs Sarah L et al			J. T. Dammud	Feb	24	1922	3 ^{pm}	Feb	14	1922	Feb	28	1922	Part Lots 10-11 & 12 Block B. 3rd Dist	Warr Deed	39	734
"	Joseph			Winston Bank	Mar	31	"	"	Mar	1	"	Mar	31	"	1/3 undivided interest Jacob Miller	D. P. D.	42	138
"	W. W.			Jack Whipple	ap	6	"	8 ^{am}	"	24	1877	ap	13	"	50 acres. Lot 274 2nd Dist.	Warr Deed	34	142-3
"	Seaman			Flora American Plywood Co	May	5	"	"	ap	25	1922	May	8	"	Bankrupty Bond	Bond	34	153
"	Jack			N. C. Wood	"	24	"	"	Feb	1	"	June	2	"	Artificial mole. 318 ^{1/2} acres wood on one acre. Thomasboro Ga	Mortg	35	100
"	Carrie			R. L. Davis	Sept	11	"	2 ^{pm}	Sept	11	"	Sept	11	"	100 acres. 3rd District	Warr Deed	40	67
"	J. E.			J. J. Bailey	Oct	"	"	"	Oct	"	"	Oct	"	"	Artificial mole. 30 ^{1/2} acres. 3rd Dist	D. P. D.	42	170
"	J. F.			E. W. Stubble	"	25	"	"	"	25	"	"	28	"	90 acres. 4th Dist. old Litchfield Co. Ga.	Warr Deed	40	86
"	E. F.			Farmers & Merchants Bank	Dec	21	"	8 ^{am}	Dec	20	"	Dec	21	"	Artificial mole. 51 ^{1/2} acres. 3rd Dist	D. P. D.	42	192
"	Miss Elizabeth E. et al			W. E. Miller	Jan	28	1923	2 ^{pm}	Jan	27	1923	Jan	29	1923	1/4 undivided interest in Dixie estate	Warr Deed	39	245
"	J. F. et al			James Lumber Co	Feb	7	"	"	Nov	13	1922	Feb	10	"	Timber. 4.37 ^{1/2} acres. Passmore Dist.	Lease	39	202
"	A. B. et al			"	"	"	"	"	"	24	"	"	"	"	Cl note 39/261-2 39/261-2	Lease	39	202

N. B.—This system of indexing is patented, and same covers both the Sub-Index and sheets comprising the General Index. The Loose Leaf Binder is also patented, both being the patents of G. M. COFF. Walker, Evans & Cogswell Co., of Charleston, S. C., are owners of these patents, and furnish these Sheets and Binders in North Carolina, South Carolina, Georgia, Florida and Alabama.

Filing Docket and General Index to Realty Deeds and Mortgages—GRANTORS

(13) Clifford Walker, Attorney General.

Refer to SUB-INDEX in front portion of book for Alphabetical Arrangement and Page Reference to Names in this Index

Cott's Patented Index Systems. Owned and manufactured by Walker, Evans & Cogswell Co., Charleston, S. C.

GRANTORS FAMILY NAMES	GIVEN NAMES A B C D E F G H	GIVEN NAMES I J K L M N O	GIVEN NAMES P Q R S T U V W X Y Z	GRANTEES	DATE OF FILING				DATE OF INST'MT			DATE OF RECORD			LOCATION OF PROPERTY OR OTHER DESCRIPTION	Kind of Inst'mt	Book	Page
					Month	Day	Year	Hour	Month	Day	Year	Month	Day	Year				
Miller	J. F.			James Lumber Company	Feb	7	1923	2 P.M.	Mar	13	1922	Feb	10	1923	685 acres, Passmore Dist.	Lease	39	262
"	Joseph			Proprs Rogier	Mar	14	"	"	Feb	10	1921	Mar	17	"	Undivided Intest Joint Miller Land	D.O.D.	38	589
"	W. E.			Pynntree Paper Co	Jan	3	1924	8 A.M.	Dec	31	1923	Jan	5	1924	Lines tract in area Garden	W.D.	39	345-6
"	J. E.			L. B. Cason Sr.	Feb	23	"	"	"	12	"	Mar	17	"	1st Intest of July 14th 1924 (P.O.B.)	D.O.D.	42	272
"	W. E.			Pynntree Paper Co	Jan	3	1924	8 A.M.	Dec	31	"	Apr	7	"	Lines Tracts in area Garden	W.D.	39	395
"	Emmie			Levi B. Cason Jr	Mar	13	"	2 P.M.	Mar	12	1924	Mar	15	"	Timber on 3 1/2 acres, Lake Dist.	Lease	39	478
"	J. F.			Blond Lumber Co.	Dec	30	"	8 A.M.	Dec	17	"	Jan	5	1925	J. E. (P.O.B.) 200			
"	J. E.			Mrs W. D. Hughes	Feb	18	1925	2 A.M.	Feb	17	1925	Feb	25	1925	Satisfied Jan. 24th 1927 (P.O.B.) one acre near Loomis and Canal	D.O.D.	42	321
"	Eric E. Adms.	A. Brookins		Dr. B. E. Ehlers	Mar	10	"	"	Jan	4	"	Mar	19	"	16 1/4 acres, Lot #3, Anna Brookings	Lease	39	527
"	Eric E. Adms.	"		Jane Brookins	"	24	"	"	"	"	"	"	31	"	16 1/4 acres, Lot #10, Anna Brookings	Lease	39	530
"	E. E.			Farmers & Merchants Bank	Oct	28	"	"	Oct	12	"	Oct	28	"	1/2 interest in 2 brick stores Garden	D.O.D.	44	329
"	Mamie et al			Charlie Joyner et al	Dec	31	"	2 P.M.	Apr	5	"	Jan	1	1924	one acre in Swinton	W.D.	40	447
"	Lorian			H. E. Stephens	Apr	29	1924	8 A.M.	Apr	21	1924	Apr	23	"	Satisfied to Mrs. Stephens, 1934 (P.O.B.)	D.O.D.	42	383
"	Lorian			E. J. Ford	May	6	"	8 P.M.	"	"	"	May	10	"	Satisfied May 26, 1934 (W.S.P.S.)	D.O.D.	42	385
"	E. E.			E. E. Johnson	Aug	28	"	8 A.M.	Aug	27	"	Aug	30	"	1/2 interest in lot - 100 sq ft - 1/2 acre	D.O.D.	44	428
"	J. F.			The Milledgeville Banking & Trust Co	"	"	"	"	Dec	4	"	Dec	8	"	Lines Tracts of land	D.O.D.	41	198-9

Filing Docket and General Index to Realty Deeds and Mortgages—GRANTORS

Refer to SUB-INDEX in front portion of Book for Alphabetical Arrangement and Page Reference to Names in this Index

Cott Patented Index Systems.
Manufactured by Geo. D. Barnard Sta. Co., St. Louis, Mo.

GRANTORS FAMILY NAMES	GIVEN NAMES ABCDEFGHIJ	GIVEN NAMES IJKLMNO	GIVEN NAMES PQRSTUVWXYZ	GRANTEES	DATE OF FILING				DATE OF INSTRUMENT			DATE OF RECORD			LOCATION OF PROPERTY OR OTHER DESCRIPTION	KIND OF INST'MT	BOOK	PAGE
					MONTH	DAY	YEAR	HR. M.	MONTH	DAY	YEAR	MONTH	DAY	YEAR				
Miller	J. E.			N. Y. Fowler	Dec	13	1926	8 am.	Dec	10	1926	Dec	13	1926	one acre, Emma's Mill, Howe, Pocomoke	W.D.	40	543
"	J. E.			Mrs H. D. Hughes	"	"	"	2 P.M.	"	"	"	"	"	"	Satisfied with 9th, 1929, 100 ac. at Stephensville	D.P.D.	42	418
"	J. E.			Wilkinson County Bank	"	31	"	"	Oct 2	"	"	"	31	"	Satisfied with 15-1, 1931	D.P.D.	(42)	422
"	D. J.			"	"	"	"	"	Dec 29	"	"	"	"	"	Satisfied with 20th, 1931	D.P.D.	42	423
"	J. F.			Farmers & Merchants Bank	May	7	1927	8 am.	May	6	1927	May	7	1927	Ten acres, W. N. Dist.	D.P.D.	45	237
"	J. E.			Mrs Susie Paylor	Sept	9	"	"	Sept	8	"	Sept	9	"	3 acres, at Stephensville	W.D.	40	615
"	J. E.			Mrs H. D. Hughes	Sept	"	"	"	"	"	"	"	"	"	Satisfied with 19-2, 1929	D.P.D.	42	474
"	E. E.			Farmers & Merchants Bank	Nov	9	"	"	Nov	"	"	Nov	10	"	Satisfied with 18, 1929	D.P.D.	41	373
"	Jack			Wilkinson County Bank	Apr	14	1928	"	Apr	12	1928	Apr	14	1928	1/2 acre in Pocomoke Ga.	D.P.D.	42	542
"	Carrie E.			R. L. Davis et al	July	18	"	2 P.M.	Sept	11	1922	July	19	"	100 acres, 3rd Dist. Life estate	W.D.	44	58
"	Ed F.			Farmers & Merchants Bank	Sept	8	"	8 am.	"	1	1928	Sept	18	"	Satisfied with 15, 1931	D.P.D.	45	604-5
"	Lucian			Alberta Miller	Jan	26	1929	"	Nov	-	1904	Jan	24	1929	2 acres, Perry Scott Land - Pocomoke	W.D.	44	113
"	J. F.			Farmers & Merchants Bank	"	29	"	"	Jan	29	1929	"	30	1929	Ten acres W. N. Dist. 4000 ac.	D.P.D.	45	603-4
"	J. E.			Wilkinson County Bank	Mar	2	"	2 P.M.	Mar	2	"	Mar	4	"	Satisfied with 14, 1931	D.P.D.	47	38
"	J. J.			Dewitt Butler	June	24	"	8 P.M.	May	1	"	June	24	"	Ten acres W. N. Dist. 35/316	Mtg	35	316
"	J. Frank Sr.			The Millidgeville Banking Co.	Jan	8	1930	"	Jan	4	1930	Jan	11	1930	5 track of Land in W. Co. Ga. \$2000.00 50/29-30	W.D.	50	

Filing Docket and General Index to Realty Deeds and Mortgages—GRANTORS

Refer to SUB-INDEX in front portion of Book for Alphabetical Arrangement and Page Reference to Names in this Index

Cott Patented Index Systems.
Manufactured by Geo. D. Barnard Sta. Co., St. Louis, Mo.

GRANTORS FAMILY NAMES	GIVEN NAMES ABCDEFGHIH	GIVEN NAMES IJKLMNO	GIVEN NAMES PQRSTUVWXYZ	GRANTEES	DATE OF FILING				DATE OF INSTRUMENT			DATE OF RECORD			LOCATION OF PROPERTY OR OTHER DESCRIPTION	KIND OF INST'MT	BOOK	PAGE
					MONTH	DAY	YEAR	HR. M.	MONTH	DAY	YEAR	MONTH	DAY	YEAR				
Miller	Joseph			Fremont Bank	Feb	19	1930	8 a.m.	Feb	24	1930	Feb	19	1930	50 acres H.H. Dist #177.00	D.P.D.	47	115
"	E. E.			Continental Trust Co.	May	14	"	"	May	3	"	May	15	"	Lot in Potosi July 20, 1933 (N.P.D.)	D.P.D.	49	377
"	J. F.			Farmers + Merchants Bank	"	17	"	"	"	16	"	"	20	"	Lot in Potosi Oct. 20, 1937 (W.L.C.)	D.P.D.	49	378-9
"	Joseph et al per Sheriff			W.G. Miller	July	19	"	2 P.M.	June	3	"	July	25	"	4 tracts 71 acres, High Hill dist.	Shiff	50	101-2
"	E. F. per Sheriff			Wilkinson County	Jan	9	1931	8 a.m.	Jan	6	1931	Jan	12	1931	25 acres, 331st Dist. #54.05 Taxes 1929	Shiff	50	157-8
"	Abe per Sheriff			Wilkinson County	"	"	"	"	"	"	"	"	"	"	Lot in Potosi, #24.63. Taxes 1929	Shiff	50	160
"	Jack et al			L.T. Mordeson	"	23	"	"	"	13	"	"	23	"	1/2 acre + 2 acres in Potosi to #92.95	Shiff	49	492
"	Bertie et al			"	"	"	"	"	"	"	"	"	"	"	"	"	49	492
"	J. F.			One Milli M. Stubb	May	14	"	2 P.M.	May	11	"	May	14	"	Dirac track #2800	D.P.	49	621-2
"	E. F.			W.P. Weaver	"	18	"	"	"	15	"	"	18	"	Dirac track near in Gardens #412.50	D.P.	49	623-4
"	W.G.			J. J. Miller	June	4	"	"	June	4	"	June	5	"	121 acres, 352 Dist. D.M. #82.02	quit claim	50	205
"	W.G.			Lizzie Watkins	"	"	"	"	"	"	"	"	4	"	45 acres, 352nd Dist. D.M. #19.99	quit claim	50	205
"	J. F.			E. E. Miller	Oct	5	"	8 a.m.	Sept	12	"	Oct	19	"	1/2 undivided interest in store + lot Gardens #600	W-D	46	318
"	J. E.			J. J. Holland	Sept	25	1933	7 P.M.	Sept	4	1937	Sept	26	1933	Dirac tracts, Parts of Lots #258-248, 258 #72	W-D	46	405
"	J. E.			J. M. Nesmith	Oct	18	"	8 P.M.	Oct	15	1933	Oct	19	1933	One house + Lot in Potosi	W-D	46	411
"	J. E.			J. M. Nesmith	"	"	"	"	"	"	"	"	"	"	142 acres in Lords District	D.P.S.	47	255

This Index approved and adopted for use in the Counties of Georgia pursuant to the Act approved August 8, 1916, providing for uniform records throughout the State.

Filing Docket and General Index to Realty Deeds and Mortgages—GRANTORS

Cott Patented Index Systems.
Manufactured by Geo. D. Barnard Sta. Co., St. Louis, Mo.

Refer to SUB-INDEX in front portion of Book for Alphabetical Arrangement and Page Reference to Names in this Index

13

GRANTORS FAMILY NAMES	GIVEN NAMES ABCDEFGHIJ	GIVEN NAMES JKLMNO	GIVEN NAMES PQRSTUVWXYZ	GRANTEES	DATE OF FILING				DATE OF INSTRUMENT			DATE OF RECORD			LOCATION OF PROPERTY OR OTHER DESCRIPTION	KIND OF INST'MT	BOOK	PAGE
					MONTH	DAY	YEAR	HR. M.	MONTH	DAY	YEAR	MONTH	DAY	YEAR				
Miller	George	Per Sheriff		Wilkinson County	Oct	21	1933	9 am	Sept	5	1933	Oct	28	1933	12-acre Land 1931 taxes \$20.03	S-D	50	487-8
"	J. E.			S. T. Lord & Co.	Nov.	16	"	"	Nov.	15	"	Nov.	14	"	Subsidiary to Oct 15-1930	(W-D)	50	487-8
"	E. H.			O. E. Blackburn	Apr	21	1934	9 am	Apr	11	1934	Apr	21	1934	1/4 acre in Gordon	W-D	50	619
"	D. Jack			Wilkinson County Bank	"	23	"	"	"	21	"	"	23	"	Lot with dwelling there in Zoumboro	S-D	50	619-20
"	J. J. Per Sheriff			Wilkinson County	June	14	"	2 pm	June	5	"	June	16	"	30 Land sold for tax 33.17	"	52	93.4
"	Joe Per Sheriff			Wilkinson County	"	"	"	"	"	"	"	"	"	"	20 acre land sold for tax \$21.80	"	"	94
"	Charlie			Redick Miller	"	26	"	"	Feb	6	1909	June	24	1934	One acre off of lot 142	Deed	52	100
"	Julia			Lela Smith	June	"	"	"	June	20	1934	"	"	"	Lot in Zoumboro	W-D	46	477
"	Julia			Heneretta Whitaker	"	30	"	"	"	27	"	"	30	"	1/2 acre in Zoumboro	W-D	46	480
"	Julia			Ida Reese	"	"	"	"	"	"	"	"	"	"	1/4 " " " 1932 tax	"	"	481
"	Jack Per Sheriff			Wilkinson County	Aug	10	"	2 P.M.	Aug	7	"	Aug	25	"	1-acre in Zoumboro \$21.20	S-D	52	117-18
"	Ms Sarah L Per Sheriff			"	Jan	4	1935	"	Jan	1	1935	Jan	19	1935	Home Lot in Gordon 1932-1933 tax \$30.45	S-D	52	191
"	Joe Per Sheriff			C. D. Lina	Mar	5	"	2 pm	Mar	5	"	Mar	4	"	15-acre land sold for 1933 tax \$18.17	S-D	52	205
"	George & wife Per Sheriff			Wilkinson County	"	7	"	"	"	5	"	"	25	"	12 acre land sold for 1932 tax \$27.56	"	52	219
"	Joe			Wilkinson County Bank	"	28	"	9 am	"	27	"	"	28	"	60 acres land in High Hill Dist. note 47/303	W-D	47	303
"	Glady et al			W. S. Krumey	May	8	"	11 am	Nov	20	1934	May	9	"	50 acre land part of Lot #178	"	"	47/312

Filing Docket and General Index to Realty Deeds and Mortgages—GRANTORS

(13)

Refer to SUB-INDEX in front portion of Book for Alphabetical Arrangement and Page Reference to Names in this Index

Cott Patented Index Systems.
Manufactured by Geo. D. Barnard Sta. Co., St. Louis, Mo.

GRANTORS FAMILY NAMES	GIVEN NAMES ABCDEFGHIJ	GIVEN NAMES IJKLMNO	GIVEN NAMES PQRSTUVWXYZ	GRANTEES	DATE OF FILING				DATE OF INSTRUMENT			DATE OF RECORD			LOCATION OF PROPERTY OR OTHER DESCRIPTION	KIND OF INST'MT	BOOK	PAGE
					MONTH	DAY	YEAR	HR. M.	MONTH	DAY	YEAR	MONTH	DAY	YEAR				
Miller	Stella	Be	Shuff	Wilkinson County	Aug	20	1935	9	July	2	1935	Aug	20	1935	1 home lot in Zornboro, rec'd for 1935 tax \$12.17	S.D.	52	275
"	E. C.			F. D. Beaman	Sept.	11	"	"	Sept.	11	1935	Sept.	12	"	Old Methodist Church lot in Gordon	W.D.	46	551
"	E. C.			The First National Bank & Trust Co.	"	25	"	"	"	24	"	"	25	"	Statutory lot in Zornboro 24-1935	W.D.	47	386
"	J. I.			Jeanette Louther	Nov.	16	"	4 P.M.	Nov.	16	"	Nov.	18	"	1/2 interest in home lot in Zornboro	W.D.	46	567
"	E. E.	et al		F. D. Beaman	Nov.	23	"	9 A.M.	"	26	"	Nov.	23	"	vacant lot in Gordon	W.D.	46	567
"	E. C.			H. D. Pollard & Receiver of Central R.	Dec.	17	"	2 P.M.	lot given	"	"	Dec.	18	"	agreement.	Agreement	52	338
"	E. C.			" " "	"	"	"	"	"	"	"	"	"	"	"	"	"	338-9
"	Mrs. J. R.	et al		W. W. Brooks	Jan	25	1936	2 P.M.	Jan	25	1936	Jan	27	1936	100 acs "old Nelson place"	W.D.	46	587
"	Jacob	et al		Wilkinson County Bank	May	15	"	9 A.M.	May	14	"	May	18	"	Statutory lot in Zornboro 1936	W.D.	47	374
"	Rosanna	et al		Wilkinson Co Bank	June	15	"	"	"	23	"	June	15	"	1/2 acs land in Zornboro	"	47	379
"	D. Jack			" " "	"	"	"	"	"	22	"	"	"	"	1 acs " " "	"	47	378
"	D. Jack			Nellie Chamber et al	"	"	"	"	"	"	"	"	"	"	1/2 acs land in Zornboro	W.D.	46	620
"	D. Jack			Rosanna Miller et al	"	"	"	"	"	"	"	"	"	"	" " "	"	"	"
"	Glady	et al		Mrs. E. C. Adams	July	3	"	"	June	15	"	July	3	"	50 acs land part of lot #178	W.D.	47	385
"	J. E.			Wilkinson County Bank	"	21	"	"	July	20	"	"	21	"	Statutory lot in Zornboro 1936	W.D.	47	389
"	J. F. he atty in fact			Sallie & Milk	Sept	18	"	"	Aug	4	"	Sept	18	"	1/3 undivided interest in Miller place	"	52	457

Filing Docket and General Index to Realty Deeds and Mortgages—GRANTORS

Refer to SUB-INDEX in front portion of Book for Alphabetical Arrangement and Page Reference to Names in this Index

Cott Patented Index Systems.
Manufactured by Geo. D. Barnard Sta. Co., St. Louis, Mo.

GRANTORS FAMILY NAMES	GIVEN NAMES ABCDEFGHIJ	GIVEN NAMES JKLMNO	GIVEN NAMES PQRSTUVWXYZ	GRANTEES	DATE OF FILING				DATE OF INSTRUMENT			DATE OF RECORD			LOCATION OF PROPERTY OR OTHER DESCRIPTION	KIND OF INST'MT	BOOK	PAGE
					MONTH	DAY	YEAR	HR. M.	MONTH	DAY	YEAR	MONTH	DAY	YEAR				
Miller	J. S. Au	^{C. E. Johnson and} E. E. Miller		George W. Dupree	Nov.	12	1936	P.M.	Sept.	23	1936	Nov.	13	1936	House & lot in Gordon	W.D	61	14
"	G. W.			Wilkinson County Bank	"	18	"	9 AM	Nov	17	"	"	18	"	Deed of gift of 7 1/2 ac. land in Gordon	W.D	47	417
"	Jacob I. Miller			"	"	"	"	"	"	17	"	"	"	"	Deed of gift. January 8. 1937 (W.D.C.)			419
"	J. S. Executors of will	^{see heirs and} Eric E.		Mr. D. C. King	Dec	10	"	P.M.	Nov	29	"	Dec	"	"	134 Ramoth Det	W.D	52	451-6
"	Eric E.			John Scott	Dec.	18	"	9 AM	Dec	1	1935	Dec	19	"	6.25 acre land in Gordon	W.D	52	500-501
"	J. I.			Tom Washington	Jan.	7	1937	"	Jan	7	1937	Jan	7	1937	of Jeanette Loutin	Transf	97	335
"	J. E.			L. J. Manderson	"	22	"	"	Jan	14	"	"	22	"	Lot in Loomisboro.	W.D	61	43
"	J. J. et al			J. E. Miller	"	28	"	P.M.	"	"	"	"	29	"	Undivided interest in 100 acre land	W.D	52	526-2
"	J. H. et al			J. E. Miller	"	"	"	"	"	"	"	"	"	"	"	"	"	"
"	D. G. et al			J. E. Miller	"	"	"	"	"	"	"	"	"	"	"	"	"	"
"	Jacob I.			Wilkinson Co. Bank	Feb.	9	"	"	Feb	8	"	Feb	9	"	140 acre land in High Hill det	D.P.S	47	446
"	"	<u>error</u>		"	"	"	"	"	May	6	"	May	5	"	1939 crops	W.D		
"	E. E.			The Nat. Nat'l Bank & Trust Co. in Mem	June	9	"	"	June	8	"	June	18	"	Deed of gift for 24th (1938) (W.D. 52 587-588)			
"	L. L. et al			E. E. Miller	"	24	1937	14	Mar	3	1937	"	29	1937	Deed of gift of land	W.D	52	597-8
"	Fiddle et al			E. E. Miller	"	"	"	"	"	"	"	"	"	"	"	"	"	"
"	J. E.			Wilkinson Co. Bank	Oct	19	"	9 AM	Oct.	15	"	Oct	19	"	Deed of gift of 24th - 1942 (W.D. 52 597-8)			

Filing Docket and General Index to Realty Deeds and Mortgages—GRANTORS

13

Refer to SUB-INDEX in front portion of Book for Alphabetical Arrangement and Page Reference to Names in this Index

Cott Patented Index Systems.
Manufactured by Geo. D. Barnard Sta. Co., St. Louis, Mo.

GRANTORS FAMILY NAMES	GIVEN NAMES ABCDEFGHIJ	GIVEN NAMES JKLMNO	GIVEN NAMES PQRSTUVWXYZ	GRANTEES	DATE OF FILING				DATE OF INSTRUMENT			DATE OF RECORD			LOCATION OF PROPERTY OR OTHER DESCRIPTION	KIND OF INST'MT	BOOK	PAGE
					MONTH	DAY	YEAR	HR. M.	MONTH	DAY	YEAR	MONTH	DAY	YEAR				
Miller	J. F. et al			Jeffrey-M. Chalkley et al	Jan	12	1938	9	Dec	30	1937	Jan	13	1938	537 1/2 acre land in Southland Dist	Deed	57	2-3
"	Sallie S. et al			" " " "	"	"	"	"	"	"	"	"	"	"	"	"	"	2-3
"	A. R. et al			" " " "	"	"	"	"	"	"	"	"	"	"	"	"	"	"
"	E. E.			Georgia Power Co	Feb	3	"	"	Feb	2	1938	Feb	3	1938	Right of way	Easement	57	55-6
"	Jacob. G.			Wheeler County Bank	Feb	21	"	9 am	Feb	17	"	"	22	"	Part of land of High Hill Dist. New York	Deed	47	55-0
"	J. E. et al			J. E. Miller	Mar	1	1938	9 am	"	"	1938	Mar	2	1938	349 acre land in Southland Dist	W.D.	57	105
"	J. H. et al			D. S. Miller	"	"	"	"	"	"	"	"	"	"	"	"	"	"
"	J. Z. et al			D. S. Miller	"	"	"	"	"	"	"	"	"	"	"	"	"	"
"	D. M.			Ms. Chatter Lee Miller Bureau	"	"	"	"	Mar	1	1938	"	2	1938	Part of July 31, 1948	Deed	57	57
"	Charly			L. J. Manderson	Apr	23	"	"	Apr	19	"	Apr	23	"	1-acre land in Lumberton.	"	47	578
"	J. E.			J. A. Nesbitt	July	16	"	9 AM	July	13	"	July	16	"	126 acres land in Southland Dist	W.D.	61	211
"	P. M. et al			Frank Shepherd	Aug	2	"	2 P.M.	Aug	10	"	Aug	9	"	36 acres land in High Hill Dist	"	"	215
"	Sam B. et al			" " " "	"	"	"	"	"	"	"	"	"	"	"	"	"	"
"	John et al			" " " "	"	"	"	"	"	"	"	"	"	"	"	"	"	"
"	J. E.			Eddie Thompson et al	"	18	"	5 P.M.	"	18	"	"	19	"	Part of land of High Hill Dist (1938)	Deed	47	601
"	J. E.			Mad E. Thompson et al	"	"	"	"	"	"	"	"	"	"	Part of land of High Hill Dist	"	47	"

Filing Docket and General Index to Realty Deeds and Mortgages—GRANTORS

Refer to SUB-INDEX in front portion of Book for Alphabetical Arrangement and Page Reference to Names in this Index

Cott Patented Index Systems.
Manufactured by Geo. D. Barnard Sta. Co., St. Louis, Mo.

13

GRANTORS FAMILY NAMES	GIVEN NAMES ABCDEFGH	GIVEN NAMES IJKLMNO	GIVEN NAMES PQRSTUVWXYZ	GRANTEES	DATE OF FILING				DATE OF INSTRUMENT			DATE OF RECORD			LOCATION OF PROPERTY OR OTHER DESCRIPTION	KIND OF INST'MT	BOOK	PAGE
					MONTH	DAY	YEAR	HR. M.	MONTH	DAY	YEAR	MONTH	DAY	YEAR				
Miller,	J. E.			Wilkinson Co. Bk	Nov	10	1938	9 A.M.	Nov	2	1938	Nov	10	1938	tract of land in 1st and 2nd land	W.D. 61	619	
"	E. E.			D. P. Lee	Jan	3	"	P.M.	Dec	16	"	Jan	3	1939	tract of land in Ramoth dist.	W.D. 61	101	
"	Rosanna et al			Wilkinson Co. Bank	Feb.	8	1939	2 P.M.	April	23	1938	Feb	8	1939	1/2 acre land in Torrington.	W.D. 61	263	
"	J. F.			Mrs. Willie M. Stubbs	July	24	"	"	Oct	7	1939	July	24	1939	1/2 acre land in Torrington.	W.D. 61	3	
"	Abel Per Commissioner			Carrie Miller	Sept	5	"	P.M.	Sept	5	1939	Sept	7	1939	Home lot in Torrington	W.D. 61	404	
"	Eric E.			D. P. Lee	Mar	7	1940	9 A.M.	Dec	16	1938	Mar	7	1940	Part of property in Torrington	W.D. 61	490	
"	Rosanna et al			Arnie Callaway	April	13	1940	2 P.M.	June	10	1937	April	13	1940	1/2 acre land in Torrington.	W.D. 61	385	
"	Jacob Da.			Wilkinson Co. Bank	"	16	"	2 P.M.	April	13	1940	April	16	"	Part of property in Torrington	W.D. 61	454	
"	J. E.			"	Aug	24	"	"	Aug	21	"	Aug	24	"	Part of property in Torrington	W.D. 61	458	
"	J. E.			Cleveland Stone Lb Co	Sept	26	"	P.M.	Sept	25	"	Sept	27	"	2.95 acre land in Torrington	W.D. 61	599-600	
"	J. E.			J. J. Holland	Dec.	19	"	P.M.	Dec	9	"	Dec	19	"	100 acre land in Torrington	W.D. 61	471	
"	Mrs. Sarah L.			R. P. Parker	Jan	31	1941	5 P.M.	Aug	1	1935	Jan	31	1941	1/2 acre in Gordon	W.D. 61	493	
"	George W.			Marion Production Credit	Feb	18	1941	9 A.M.	Feb	7	1941	Feb	24	1941	1941. Crops, located in Torrington	W.D. 61	452	
"	E. E.			State Highway Board	July	28	1941	9 A.M.	not given	Aug	2	1941	21.935 acre part of way	W.D. 69	418			
"	E. E.			Church of God in Christ	Aug	18	"	9 A.M.	Aug	26	1940	Aug	18	1941	Lot 50x100 ft in 331. Dist 61/553	W.D. 61	533	
"	E. E.			State Highway Board	Oct	13	"	9 P.M.	Oct	13	1941	Oct	18	1941	2.362 acre land in Torrington	W.D. 69	420	

Filing Docket and General Index to Realty Deeds and Mortgages—GRANTORS

13

Refer to SUB-INDEX in front portion of Book for Alphabetical Arrangement and Page Reference to Names in this Index

Cott Patented Index Systems.
Manufactured by Geo. D. Barnard Sta. Co., St. Louis, Mo.

GRANTORS FAMILY NAMES	GIVEN NAMES ABCDEFGHIJ	GIVEN NAMES KLMNO	GIVEN NAMES PQRSTUVWXYZ	GRANTEES	DATE OF FILING				DATE OF INSTRUMENT			DATE OF RECORD			LOCATION OF PROPERTY OR OTHER DESCRIPTION	KIND OF INST'MT	BOOK	PAGE
					MONTH	DAY	YEAR	HR. M.	MONTH	DAY	YEAR	MONTH	DAY	YEAR				
Miller	Eric E.			Mrs. J. N. Wood Jr.	Oct	23	1941	12 m	Oct	9	1941	Oct	23	1941	Deeds for City of Gordon	64	319	
"	Geo W			Macon Products Co	Feb	17	1942	9 a	Feb	9	1942	Feb	21	1942	36 ac land 1942 large tract	65	71	
"	J. E.			Cleveland Deane Lbr Co	May	7	1942	2 p	May	7	1942	May	7	1942	300-acre land	67	299-300	
"	D. S.			Cleveland Deane Lbr Co	July	6	1942	3 p	July	30	"	Aug	6	1942	350-acre land	67	329	
"	E. E.			Georgia Power Co	Dec	15	"	3 p	Dec	12	"	Dec	17	"	Right of way	67	587	
"	D. S.			Nickerson Co Bank	Feb	2	1943	9 a	Jan	29	1943	Feb	2	1943	Deeds for City of Gordon	67	28	
"	E. E.			Rev. Simon Shuman	Apr	25	"	"	Apr	21	"	Apr	25	"	Lot 50x100 feet	68	70	
"	E. E.			Ga. Power Co	Oct	4	1943	9 a	Aug	24	"	Oct	15	"	Right of way	67	535	
"	Lucy Jeffries			Dick Tidwell	Dec	1	"	3 p	not fin	"	"	Dec	2	"	166 acres land in High Hill Dist	68	591	
"	E. E.			Mrs S. F. Waters	Feb	1	1944	3 p	Feb	1	1944	Feb	1	1944	lot in town of Gordon	70	134	
"	E. E.			Chif Ming	Feb	3	"	2 p	Jan	21	"	"	3	"	" and house in Gordon	70	135	
"	E. E.			Margie Feagin	Mar	28	"	10 a	Mar	25	"	Mar	28	"	1/2 acre land in Gordon	70	150	
"	E. E.			See W Pennington	Apr	1	"	9 AM	"	"	"	Apr	3	"	280 acres in Ramoth dist.	74	104	
"	H. Y.			Mrs J.A. Brundage	"	17	"	10 AM	Apr	17	"	"	17	"	Deeds for City of Gordon	74	928	
"	E. E.			John M. Shephard	May	8	1944	10:30 a	May	8	"	May	9	"	2250 acre land in 327 2 lots	74	122	

Filing Docket and General Index to Realty Deeds and Mortgages—GRANTORS

Refer to SUB-INDEX in front portion of Book for Alphabetical Arrangement and Page Reference to Names in this Index

Cott Patented Index Systems.
Manufactured by Geo. D. Barnard Sta. Co., St. Louis, Mo.

GRANTORS FAMILY NAMES	GIVEN NAMES ABCDEFGHIJ	GIVEN NAMES IJKLMNO	GIVEN NAMES PQRSTUVWXYZ	GRANTEES	DATE OF FILING				DATE OF INSTRUMENT			DATE OF RECORD			LOCATION OF PROPERTY OR OTHER DESCRIPTION	KIND OF INST'MT	BOOK	PAGE	
					MONTH	DAY	YEAR	HR. M.	MONTH	DAY	YEAR	MONTH	DAY	YEAR					
Miller				Sallie S. Mrs. et al Joe Boone	Oct	16	1944	10 AM	Oct	18	1944	Oct	16	1944	2/6 undivided interest in Passmore Dist	W.D.	74	200	
"				J. F. F et al	"	"	"	"	"	"	"	"	"	"	"	"	"	"	
"				A. R.	"	"	"	"	Sept.	1	"	"	"	"	1/6 " " " "	"	"	199	
"				Rosanna	H. L. Whipple	Feb	14	1945	7 PM	Feb	4	1943	Feb	16	1945	Open lot in Passmore Dist	W.D.	64	590
"				Irene	J. E. Everett	Apr	5	"	1 PM	Apr	6	1945	Apr	5	"	1/2 acre for purpose of irrigation (Whe)	DSB	75	15
"				E. E.	D. P. Lee	Apr	11	"	2 PM	"	10	"	Apr	11	"	Open Mill Pond Hunting - Fishin' water	"	74	315
"				E. E.	Miss Ruby Smallwood	June	14	"	9 AM	June	13	1945	June	13	1945	1 house - Lot in Garden	W.D.	70	239
"				J. J.	J. R. Chamber	Oct	27	1945	AM	Oct	29	1889	Oct	27	1941	25. Acre Land in 3rd Land Act	"	74	437
"				E. E.	Daisy Jones et al	Nov	3	"	3 PM	"	13	1945	Nov.	3	"	1 house - lot in Garden	"	70	272
"				E. E.	Justine Ward et al	"	"	"	"	"	"	"	"	"	"	"	"	"	"
"				E. E.	Nathan Ward et al	"	"	"	"	"	"	"	"	"	"	"	"	"	"
"				J. E.	P. C. Thompson	"	6	"	2 PM	Nov	4	1945	Nov.	4	1945	1/2 interest in 408. Acre Land in 3rd Act	"	74	450
"				E. E.	W. D. Dixon &	Nov.	26	"	3 PM	Feb	20	1945	Nov.	26	1945	2 Lots of Land in Garden	"	70	277
"				J. E.	Mrs Marie Thompson Lewis	Nov	12	1946	9 AM	"	29	1946	Nov	12	1946	4 acres in Lord's Dist	"	"	308
"				Frank et al	C. J. Thompson	Apr	17	"	"	Apr	16	"	Apr	17	"	1/2 Acre Land in Joosmetris.	"	74	574
"				E. E.	Sidney S. Miller	"	18	"	5 PM	"	24	"	Apr	18	"	2250 Acre Land in 327. 12 m Dist	"	70	321

Filing Docket and General Index to Realty Deeds and Mortgages—GRANTORS

13

Refer to SUB-INDEX in front portion of Book for Alphabetical Arrangement and Page Reference to Names in this Index

Cott Patented Index Systems.
Manufactured by Geo. D. Barnard Sta. Co., St. Louis, Mo.

GRANTORS FAMILY NAMES	GIVEN NAMES ABCDEFGHIJ	GIVEN NAMES JKLMNO	GIVEN NAMES PQRSTUVWXYZ	GRANTEES	DATE OF FILING				DATE OF INSTRUMENT			DATE OF RECORD			LOCATION OF PROPERTY OR OTHER DESCRIPTION	KIND OF INST'MT	BOOK	PAGE	
					MONTH	DAY	YEAR	HR. M.	MONTH	DAY	YEAR	MONTH	DAY	YEAR					
Miller					E. J. Branam	apr	29	1946	3 P.M.	apr	27	1946	apr	29	1946	lot of land in Gordon	WD	75	137
"	S. R.			" "	" " "	"	"	"	"	"	"	"	"	"	"	"	"	"	"
"	E. E.				Robert Solomon, Corina Solomon	June	1	"	9	"	6	"	July	7	"	One acre land in Gordon	WD	70	337
"					Robert Solomon, Willie Solomon	June	1	"	9	"	6	"	July	7	"	One acre land in Gordon	WD	70	337
"	D. H.				Simmons Company	Aug	9	"	12:30 P.M.	Aug	9	"	Aug	9	"	100. acre land 330 1/2 m. sub	WD	77	54.2
"	G. H.				Go Power Co	"	"	"	"	"	7	1945	Oct	1	1945	Right of way	WD	"	78.
"	E. F.				J. H. Miller	"	16	"	6 AM	"	15	1946	Aug	16	1946	2 acre land in Parish sub	WD	77	83
"	E. F.				J. H. Miller	"	19	"	9 AM	"	17	"	"	19	"	1 acre of land near Gordon	"	"	85
"	Demmanf.				J. J. Loyd	"	31	"	9 P.M.	"	26	"	"	31	1946	Lot of land in Gordon	"	77	98
"	E. F.				The Gordon Ranch	Nov	15	1946	9 AM	Nov	12	"	Dec	10	"	1/2 acre land in Gordon	WD	77	92
"	Ed. F.				Mrs. C. M. Hawthorne	Jan	20	1947	9 AM	Jan	20	1947	Jan	20	1947	1/2 acre land in Gordon	WD	77	246
"	G. H.				Gordon Finance Co	Feb	5	1947	7 P.M.	Feb	3	1947	Feb	6	1947	1/2 acre land in Gordon	WD	77	258.9
"	G. H.				Mrs. R. W. Lee	"	"	"	7:15 P.M.	"	"	"	"	"	"	1/2 acre land in Gordon	WD	77	259.40
"	R. K. et al				Mrs. Howard C. Burke	"	18	"	9 P.M.	"	12	"	"	18	"	Lot in Gordon sub	WD	77	269
"	Sarah Lou et al				"	"	"	"	"	"	"	"	"	"	"	"	"	"	"
"	Ed F.				James J. Bloodworth	"	19	"	11:30 AM	Feb	19	"	Feb	19	"	lots #5, 6, 7, and 2 1/2 acre land in Gordon	"	77	272
"	Ed F.				Ralph Benford	Mar	8	1947	9 AM	Mar	8	"	Mar	8	"	Lot # 18 in Suburban Plat. 331 1/2 m. sub	"	77	289-90

Filing Docket and General Index to Realty Deeds and Mortgages—GRANTORS

Refer to SUB-INDEX in front portion of Book for Alphabetical Arrangement and Page Reference to Names in this Index

Cott Patented Index Systems.
Manufactured by Geo. D. Barnard Sta. Co., St. Louis, Mo.

GRANTORS FAMILY NAMES	GIVEN NAMES ABCDEFGHIJ	GIVEN NAMES JKLMNO	GIVEN NAMES PQRSTUVWXYZ	GRANTEES	DATE OF FILING				DATE OF INSTRUMENT			DATE OF RECORD			LOCATION OF PROPERTY OR OTHER DESCRIPTION	KIND OF INST'MT	BOOK	PAGE
					MONTH	DAY	YEAR	HR. M.	MONTH	DAY	YEAR	MONTH	DAY	YEAR				
Miller	Ed. F.			B. C. Conroy	Feb.	25	1947	9 AM	Jan	22	1947	Feb	25	1947	1/2 Acre Lot #8 in plot of Belle-Hight Park	WD	77	298-9
"	E. E.			Mrs Laura Brown Booth	June	23	"	"	June	23	"	June	23	"	lot in Gordon	"	"	347
"	Ed F.			Daniel W. Wilson	July	10	1947	9 AM	July	10	1947	July	10	1947	Lot #2 Belle-Hight Park	"	77	361
"	Mrs. Hazel			Mrs. H. F. Beggel	"	26	"	"	July	2	"	July	26	"	Home & Lot in Gordon	"	70	427
"	G. H.			The Gordon Bank	Sept	8	"	"	Sept	8	"	Sept	8	"	lot in Belle-Hight Park	"	77	422
"	E. E.			The Georgia Power Co	Oct	20	"	3 PM	Oct	2	"	Oct	20	"	Right of way	Easmt	77	430
"	Ed F.			James H. Daviden	"	27	"	4 AM	Oct	22	"	Oct	27	"	Lot #3 Belle-Hight Park	WD	77	432
"	D. E.			Maxwell Bros (Inc)	Dec	11	1947	9 AM	Nov	26	"	Dec	11	"	150.00 acre land in Lumberton	Deed	77	481-2
"	Ed. F.			E. S. Branan	Feb	19	1948	"	Jan	28	1948	Feb	19	1948	lot in city of Gordon	W.D	70	461
"	D. E. et al			J. G. Wright	"	15	"	"	Sept	11	1895	"	15	"	67 1/2 acre in 3rd land dist	"	77	538
"	D. E. et al			Joe G. Wright	"	"	"	"	"	"	"	"	"	"	40 acre	"	"	"
"	D. E. et al			J. G. Wright	"	"	"	"	Nov	2	1895	"	19	"	28 "	"	"	"
"	Mrs Helen Walker			La Power Co	"	21	"	"	Feb	7	1948	"	21	"	150 feet line	Survey	77	543
"	Irrene et al			Wilkinson Bank	Apr	6	"	"	Apr	5	"	Apr	6	"	1/2 Acre in Lumberton	Deed	75	423
"	Ed F.			E. S. Branan	Aug	19	"	10 AM	May	2	"	Aug	19	"	1/2 " " " Gordon	W.D	70	476
"	Ed F.			E. S. Branan	"	"	"	"	Aug	4	"	"	"	"	1/2 " " " "	"	70	478

Filing Docket and General Index to Realty Deeds and Mortgages—GRANTORS

13

Refer to SUB-INDEX in front portion of Book for Alphabetical Arrangement and Page Reference to Names in this Index

Cott Patented Index Systems.
Manufactured by Geo. D. Barnard Sta. Co., St. Louis, Mo.

GRANTORS FAMILY NAMES	GIVEN NAMES ABCDEFGHIJ	GIVEN NAMES IJKLMNO	GIVEN NAMES PQRSTUVWXYZ	GRANTEES	DATE OF FILING				DATE OF INSTRUMENT			DATE OF RECORD			LOCATION OF PROPERTY OR OTHER DESCRIPTION	KIND OF INST'MT	BOOK	PAGE
					MONTH	DAY	YEAR	HR. M.	MONTH	DAY	YEAR	MONTH	DAY	YEAR				
Miller	N. J. et al			H. B. Bloodworth	Dec	12	1948	4 ¹⁵	Dec	6	1948	Dec	13	1948	5 ¹⁵ 1/2 of Gordon	WD	80	240
"	J. R. et al			"	"	"	"	"	"	"	"	"	"	"	"	"	"	"
"	Seal			"	"	"	"	"	"	"	"	"	"	"	"	"	"	"
"	Mary E. Star			"	"	"	"	"	"	"	"	"	"	"	"	"	"	"
"	Mr Rose			Mr Math P. Foustani Id	Jan	22	1949	AM	Dec	31	1948	Jan	22	1949	Lot 9 in Gordon	WD	80	240
"	Razanna			H. E. Stephens	Feb	2	1949	AM	Jan	31	1949	Feb	2	1949	1/2 of lot # 39 + 40	WD	70	546
"	Ed F.			E. D. Bronan	Apr	20	"	"	Mar	22	"	Apr	20	"	Lot # 39 Bell Heights in Gordon	WD	70	509
"	Ed F.			"	May	21	"	AM	May	4	"	May	23	1949	Lot # 40 Bell Heights in Gordon	WD	70	511
"	Ed F.			"	"	"	"	"	"	11	"	"	"	"	1/2 of lot # 39 + 40 Bell Heights -	WD	70	512
"	E. C.			Daguerre Co	"	28	"	PM	"	11	"	June	2	"	Right of way	WD	80	360
"	E. C.			Mr W. D. + F. E. Eggs	June	29	"	AM	May	14	1949	July	1	"	lot in Gordon	Release	80	319-70
"	Mr Coone L. et al			Mr Joseph Miller see	July	1	"	AM	June	30	"	"	5	"	1/2 acre + 1/2 acre in Gordon	WD	80	372-3
"	E. C.			Georgia Power Co.	"	12	"	PM	Feb	10	"	"	19	"	Easement	WD	80	380-1
"	Ed F.			E. D. Bronan	Sept	8	"	AM	May	27	"	Sept	8	"	1 acre in Gordon	WD	70	522
"	J. E.			Wellington Co. Inc. Co.	Sept	15	"	AM	Sept	7	"	"	14	"	125 acres Lord's dist	Timber L. 00-72	80	47-8
"	Charlie H.			J. J. Darby	Nov	17	"	"	Aug	13	"	Nov	17	"	1/2 of lot # 39 + 40	WD	80	69
"	Bob			H. E. Stephens	Jan	17	1950	AM	Jan	7	1950	Jan	14	1950	1/2 of lot # 39 + 40	WD	80	98

Filing Docket and General Index to Realty Deeds and Mortgages—GRANTORS

Refer to SUB-INDEX in front portion of Book for Alphabetical Arrangement and Page Reference to Names in this Index

Cott's Patented Index Systems,
Manufactured by Geo. D. Barnard Sta. Co., St. Louis, Mo.

(13)

GRANTORS FAMILY NAMES	GIVEN NAMES ABCDEFGHIJ	GIVEN NAMES KLMNO	GIVEN NAMES PQRSTUVWXYZ	GRANTEES	DATE OF FILING			DATE OF INSTRUMENT			DATE OF RECORD			LOCATION OF PROPERTY OR OTHER DESCRIPTION	KIND OF INST'MT	BOOK	PAGE	
					MONTH	DAY	YEAR	HR. M.	MONTH	DAY	YEAR	MONTH	DAY					YEAR
Miller		J. E.		M.H. Everett et al	Feb	15	1950	9 am	Feb	14	1950	Feb	16	1950	25 acre Lard's Dist Jm	wd	80	538
"		"		R.T. Bridger et al	"	"	"	"	"	"	"	"	"	"	- - - - -	"	"	"
"		"		Alex & Boone et al	"	"	"	"	"	"	"	"	"	"	- - - - -	"	"	"
"		Rasanna		Wilkinson County	Nov	7	1950	am	Oct	22	1949	Mar	7	1950	0.50 acre Right of Way	RevD	82	212
"		E. E.		State Highway Dept. of Mo.	"	11	"	9 am	Feb	11	1950	"	16	"	0.001 acre	RevD	82	273
"		E. E.		" " " " "	"	"	"	"	"	"	"	"	"	"	0.030	"	82	283
"		Mr Rose F.		James M. Zantow	"	22	"	"	Mar	17	"	"	23	"	Divers Tracts in 4th Dist	wd	80	556
"		Rasanna		J. J. Bailey	June	23	"	8:30 am	June	3	"	June	24	"	Lot in Radford, 231, 1953	RevD		171
"		E. E.		Jones County Barb	July	6	"	9 am	June	22	"	July	7	"	Tracts in 4th Dist 1950	RevD	82	340-1
"		Jacob et al		Gene King Miller	"	10	"	10 am	Mar	30	1948	"	12	1950	Returned in Gene Miller property	wd	82	343
"		Sarah et al		" " "	"	"	"	"	"	"	"	"	"	"	" " " " "	"	"	"
"		Gene King		Mr Hazel Simon Cathin	"	"	"	"	July	10	1950	"	12	"	45 acre High Hill Dist	wd	82	343-4
"		E. E.		Green Childs et al	Sept	16	"	9 am	Sept	13	"	Sept	18	"	Lot in Gordon	wd	70	576
"		E. E.		Hazel Butler et al	"	"	"	"	"	"	"	"	"	"	" " " " "	"	"	"
"		D. H.		E. N. Bronson	"	29	"	"	"	25	"	Oct	4	"	Tracts in 7, 1954	RevD		05
"		D. H.		E. N. Bronson	Nov	19	"	"	Sept	25	"	Nov	21	"	Tracts - Sept 27, 1955	RevD		

Filing Docket and General Index to Realty Deeds and Mortgages—GRANTORS

Refer to SUB-INDEX in front portion of Book for Alphabetical Arrangement and Page Reference to Names in this Index

Cott's Patented Index Systems,
Manufactured by Geo. D. Barnard Sta. Co., St. Louis, Mo

13

GRANTORS FAMILY NAMES	GIVEN NAMES ABCDEFGHIJ	GIVEN NAMES JKLMNO	GIVEN NAMES PQRSTUVWXYZ	GRANTEES	DATE OF FILING				DATE OF INSTRUMENT			DATE OF RECORD			LOCATION OF PROPERTY OR OTHER DESCRIPTION	KIND OF INST'M'T	BOOK	PAGE
					MONTH	DAY	YEAR	HR. M.	MONTH	DAY	YEAR	MONTH	DAY	YEAR				
Miller	D. W.			Gordon Bonds	Nov	10	1951	9 ^{PM}	Nov	10	1951	Nov	12	1951	Warrant for Bonds, 1955	W.D.	85	281
"	D. W.			State Highway Dept.	May	30	1951	9 ^{AM}	May	15	1951	June	4	1951	Right of Way	W.D.	85	127
"	E. E.			Virginia Power Co	June	15	1951	9 ^{AM}	Mar	22	"	"	16	"	" " "	W.D.	85	134
"	Ed. F.			E. D. Brown	July	16	"	"	July	11	"	July	18	"	Lot in Gordon #42	W.D.	85	192
"	Ed. F.			E. D. Brown	"	"	"	"	"	"	"	"	"	"	" " " #41	"	85	192
"	J. E.			Williamson Land & Timber Co.	Aug	28	"	"	Aug	28	"	Aug	30	"	80 acre Lods Dist	W.D.	85	223-4
"	D. H.			Theodore Harden	Sept	27	"	11:40 ^{AM}	Sept	27	1951	Sept	28	"	Lot in Gordon	W.D.	85	251
"	Ed. F.			J. F. Woodworth	Oct	0	"	4 ^{AM}	Nov	13	1950	Oct	10	1951	4 parcels near Gordon	W.D.	85	258-9
"	Ed. F.			D. E. Hardie	Oct	12	"	3:30 ^{PM}	Oct	12	1951	Oct	15	1951	135 acre Rough Dist	W.D.	85	259-60
"	Ed. F.			Williamson County Books	"	17	"	9 ^{AM}	"	15	"	"	17	"	South part of Section 2	W.D.	89	359
"	D. W.			" " "	Dec	1	"	"	Nov	28	"	Dec	3	"	Warrant for Bonds, 1955	W.D.	85	381
"	Queen et al			Frank Shepherd	May	7	1951	9 ^{PM}	May	7	1951	May	10	1951	36 acre High Hill Dist	W.D.	89	36
"	John et al			" " "	"	"	"	"	"	"	"	"	"	"	" " "	"	"	"
"	Arthur et al			" " "	"	"	"	"	"	"	"	"	"	"	" " "	"	"	"
"	E. E.			Gordon Bonds	"	8	"	9 ^{AM}	"	7	"	"	10	"	Warrant for Bonds, 1955	W.D.	89	441
"	Jack et al			Williamson County	Aug	4	"	"	Nov	28	1951	Aug	4	"	Right of Way	W.D.	89	48

Filing Docket and General Index to Realty Deeds and Mortgages—GRANTORS

Refer to SUB-INDEX in front portion of Book for Alphabetical Arrangement and Page Reference to Names in this Index

Cott's Patented Index Systems
Manufactured by Geo. D. Barnard Sta. Co., St. Louis, Mo

GRANTORS FAMILY NAMES	GIVEN NAMES ABCDEFGHIJ	GIVEN NAMES KLMNO	GIVEN NAMES PQRSTUVWXYZ	GRANTEES	DATE OF FILING			DATE OF INSTRUMENT			DATE OF RECORD			LOCATION OF PROPERTY OR OTHER DESCRIPTION	KIND OF INST'MT	BOOK	PAGE
					MONTH	DAY	YEAR	HR. M.	MONTH	DAY	YEAR	MONTH	DAY				
Miller	Frank	per w.h.	whipple	Wilkinson County	Aug	4	1951	am	Nov	28	1951	Aug	4	1952	Right of Way	W.D.	89 28
"	Ed. F.			Gordon Bonds	Oct	16	"	"	Oct	10	1952	Oct	17	"	Right of Way July 14, 1954	W.D.	89 498
"	Ed. F.			Stanley Wilson	Oct	27	"	"	Oct	17	"	Oct	29	"	Lot near Gordon	W.D.	89 160-1
"	E. E.			D.H. Miller	Dec	8	"	am	Dec	6	"	Dec	8	"	d.p.g. of Theodore Gordon	W.D.	83 478
"	E. E. et al			State Highway Dept.	Feb	21	1953	am	Nov	20	"	Feb	24	1953	Right of Way	W.D.	89 242
"	Ed. F. et al			" " "	"	"	"	"	"	"	"	"	"	"	" " "	"	" "
"	Donald K. et al			" " "	"	"	"	"	"	"	"	"	"	"	" " "	"	" "
"	Mr avir et al			" " "	"	"	"	"	"	"	"	"	26	"	" " "	"	" 242-3
"	E. E.			Henry Bonds	Mar	18	"	"	July	10	1951	Mar	19	"	lot in Gordon	W.D.	86 26
"	E. E.			Alice Lee Williams	Apr	8	"	am	Apr	8	1953	Apr	10	"	lot in Trumpton	W.D.	86 31
"	Conie L. Mrs			Mrs R. M. Lee	May	2	"	am	Sept	10	1952	May	2	"	lot in Gordon	W.D.	89 301-2
"	D. D.			Wilkinson County Bonds	June	9	"	am	June	6	1953	June	9	1953	100 Acres near Gordon	W.D.	89 1
"	Parson			William Jacob Miller et al	July	14	"	am	July	13	"	July	14	"	lot in Trumpton	W.D.	86 46
"	"			William D. Miller et al	"	"	"	"	"	"	"	"	"	"	" " "	"	" "
"	"			Patricia Ann Miller et al	"	"	"	"	"	"	"	"	"	"	" " "	"	" "
"	"			Bobbie Miller et al	"	"	"	"	"	"	"	"	"	"	" " "	"	" "

Filing Docket and General Index to Realty Deeds and Mortgages—GRANTORS

Refer to SUB-INDEX in front portion of Book for Alphabetical Arrangement and Page Reference to Names in this Index

Cott's Patented Index Systems, Manufactured by Geo. D. Barnard Sta. Co., St. Louis, Mo

GRANTORS FAMILY NAMES	GIVEN NAMES ABCDEFGHIJ	GIVEN NAMES IJKLMNO	GIVEN NAMES PQRSTUWXYZ	GRANTEES	DATE OF FILING				DATE OF INSTRUMENT			DATE OF RECORD			LOCATION OF PROPERTY OR OTHER DESCRIPTION	KIND OF INST'M'T	BOOK	PAGE
					MONTH	DAY	YEAR	HR. M.	MONTH	DAY	YEAR	MONTH	DAY	YEAR				
Miller	Ed. F.			Wilkinson County Bonds	aug	12	1953	am	aug	11	1953	aug	12	1953	Lat in Gordon 1953	wd	71	21
"	J. F.			Pine Grove South Tom	"	17	"	"	July	31	"	"	18	"	14.46 acre parcel	geo	89	386
"	Bob			Wilkinson County Bonds	"	28	"	"	aug	27	"	"	28	"	Lat in Gordon 20, 1953	wd	89	29
"	E. E.			D. M. Byington	sep	16	"	pm	July	27	"	sep	16	"	Lat in Gordon	wd	86	57
"	Rosanna et al			V. J. Doherty	oct	23	"	am	oct	22	"	oct	23	"	Lat in Gordon 27, 1953	wd	89	98
"	D. D.			Wilkinson County Bonds	mar	4	"	"	oct	29	"	mar	4	"	Lat in Gordon 1953	wd	89	140
"	E. E.			Gidney T. Miller	Jan	13	1954	am	oct	-	1951	Jan	17	1954	350 over 327 ad m. int	wd	89	50.1
"	L. F.			Pine Grove South Tom	Jan	27	"	pm	Jan	25	1954	"	28	"	22.48 acre parcel	geo	89	324-5
"	Earlie			Wilkinson County Bonds	apr	12	"	am	apr	8	1954	apr	13	1954	Lat in Gordon 7, 1954	wd	89	105
"	D. H.			Gordon Bonds	June	28	"	"	June	21	"	June	28	"	Lat in Gordon 3, 1956	wd	89	130
"	John W.			"	"	30	"	"	"	29	"	"	30	"	Lat in Gordon 10, 1952	wd	89	134
"	E. F.			"	"	July	14	"	July	13	"	July	14	"	Lat in Gordon 1951	wd	89	141
"	Ed. F.			J. Everett Brown	"	24	"	am	May	11	1949	"	26	"	1 acre in Gordon	wd	86	93
"	E. E.			Gordon Bonds	July	27	"	am	July	27	1954	July	30	"	Lat in Gordon	wd	92	144
"	Charlie Sr.			H. E. Stephens	sep	16	"	"	sep	15	"	sep	16	"	Lat in Tomaloro	"	92	160
"	E. E.			Lester Fielding	Nov	26	"	am	Nov	27	"	Nov	26	1954	Lat in Gordon	wd	86	104

Filing Docket and General Index to Realty Deeds and Mortgages—GRANTORS

Refer to SUB-INDEX in front portion of Book for Alphabetical Arrangement and Page Reference to Names in this Index

Cott's Patented Index Systems,
Manufactured by Geo. D. Barnard Sta. Co., St. Louis, Mo.

GRANTORS FAMILY NAMES	GIVEN NAMES ABCDEFGHIJ	GIVEN NAMES IJKLMNO	GIVEN NAMES PQRSTUVWXYZ	GRANTEES	DATE OF FILING				DATE OF INSTRUMENT			DATE OF RECORD			LOCATION OF PROPERTY OR OTHER DESCRIPTION	KIND OF INST'MT	BOOK	PAGE
					MONTH	DAY	YEAR	HR. M.	MONTH	DAY	YEAR	MONTH	DAY	YEAR				
Miller	E. E.			Jester Fielding	Dec	13	1954	pm	Dec	10	1954	Dec	14	1954	2 Tracts in Gordon	WO	86	106
"	G. H.			Wilkinson County Bonds	Dec	27	"	am	Dec	18	"	Jan	1	1955	2 Tracts in Gordon	WO	86	106
"	John W.			Gordon Bonds	Feb	4	1955	pm	Feb	4	1955	Feb	4	1955	2 Tracts in Gordon	WO	86	106
"	D. D.			City of Southport	"	11	"	am	Jan	26	"	Feb	14	"	2 Tracts in Gordon	WO	86	106
"	Charlie, jr.			H. E. Stephens	Mar	30	"	pm	Mar	26	1955	Mar	31	"	2 Tracts in Gordon	WO	86	106
"	Rosanna			H. E. Kelley, Sr.	July	28	"	am	July	26	"	July	24	"	2 Tracts in Gordon	WO	86	106
"	E. E.			Wilkinson County	Aug	6	"	am	"	13	"	Aug	9	"	Right of Way	WO	86	106
"	Gladys E et al			"	"	19	"	"	"	12	"	"	22	"	"	"	93	417-8
"	J. E.			Dorgan plywood corp	Nov	7	"	"	Oct	29	"	Nov	1	"	100 acre land tract	TL	93	474-5
"	Bob			J. M. Bailey	"	9	"	"	Nov	7	"	"	10	"	2 Tracts in Gordon	WO	86	106
"	L. F.			Wilkinson County Bonds	Jan	24	1956	"	Jan	20	1956	Jan	25	1956	2 Tracts in Gordon	WO	86	106
"	J. E.			R. J. Halber	Feb	17	"	mon	Feb	17	"	Feb	20	"	200 A. - over abut	TL	93	561
"	L. H.			Wilkinson County Bonds	Mar	"	"	pm	"	6	"	Mar	1	"	at in Gordon	SD	93	568-9
"	G. S.			C. E. Baker	May	4	"	pm	May	4	"	May	7	"	at in Gordon	WO	86	106
"	Sidney S.			Wilkinson County Bonds	May	16	"	am	May	5	"	May	18	1956	2 Tracts in Gordon	WO	86	106
"	D. H.			Melvin T. Dennis	June	7	"	am	May	30	"	June	5	"	3 Tracts in Gordon	WO	96	39-40

Filing Docket and General Index to Realty Deeds and Mortgages—GRANTORS

Refer to SUB-INDEX in front portion of Book for Alphabetical Arrangement and Page Reference to Names in this Index

Cott's Patented Index Systems, Manufactured by Geo. D. Barnard Sta. Co., St. Louis, Mo

GRANTORS FAMILY NAMES	GIVEN NAMES ABCDEFGHIJ	GIVEN NAMES IJKLMNOP	GIVEN NAMES QRSTUVWXYZ	GRANTEES	DATE OF FILING				DATE OF INSTRUMENT			DATE OF RECORD			LOCATION OF PROPERTY OR OTHER DESCRIPTION	KIND OF INST'M'T	BOOK	PAGE
					MONTH	DAY	YEAR	HR. M.	MONTH	DAY	YEAR	MONTH	DAY	YEAR				
Miller	J. E.			Southeastern pine corp	June	11	1957	am	June	11	1957	June	18	1957	175 acres 2nd Land	T.L.	96	70-1
"	J. E.			" " "	"	"	"	"	"	"	"	"	"	"	405 acres "	optoi	96	71
"	Earlie			Wilkinson county bank	"	13	"	am	June	8	"	June	18	"	W. Frank 3, 1957	optoi	82	402
"	D. H.			J. B. Gibbs	July	30	"	"	July	21	"	Aug	1	"	Waters in Gordon	wd	96	137-8
"	D. H.			J. B. Gibbs	"	30	"	"	"	"	"	Aug	1	"	off. Theodore Gordon	Junfr	96	138
"	D. H.			J. B. Gibbs	"	"	"	"	"	"	"	"	"	"	"	"	96	138
"	D. H.			Wilkinson county bank	Sept	8	"	"	Sept	5	"	Sept	10	"	W. Frank 15, 1957	optoi	82	402
"	Bob			Paul E. Thompson, Jr	Dec	4	"	am	Nov	14	"	Dec	5	"	Lot in Zombroo	wd	86	199
"	J. E.			Southeastern pine corp	Jan	7	1957	am	Jan	2	1957	Jan	5	1957	202 1/2 acres 2nd Land	T.L.	96	266-7
"	E. L.			Citizens & Southern Bank	Jan	17	1957	am	Jan	8	1957	Jan	15	1957	250 acres 2nd Land	T.L.	96	273
"	J. E.			Southeastern pine corp	Feb	8	1957	am	Feb	7	1957	Feb	9	1957	202 1/4 acres 2nd Land	T.L.	96	309-10
"	Mr Lillian Whitfield			D. H. Miller et al	May	21	1957	pm	May	21	1957	May	21	1957	Interest in property of D. H. Miller	wd	96	395
"	"			J. Darnold Miller, et al	"	"	"	"	"	"	"	"	"	"	"	"	"	"
"	L. H. Grately			Mid-Atlantic Trust Co	July	17	1957	am	July	2	1957	July	17	1957	Lot in Allenton	wd	96	467
"	L. H.			Cecil A. Miller	"	"	"	"	"	13	"	"	"	"	"	"	96	468
"	Cecil A.			Bank of Dudley	"	"	"	"	"	13	"	"	"	"	"	"	96	468-9

Filing Docket and General Index to Realty Deeds and Mortgages—GRANTORS

13

Refer to SUB-INDEX in front portion of Book for Alphabetical Arrangement and Page Reference to Names in this Index

Cott Patented Index Systems.
Manufactured by Geo. D. Barnard Sta. Co., St. Louis, Mo.

GRANTORS FAMILY NAMES	GIVEN NAMES ABCDEFGHIJ	GIVEN NAMES KLMNO	GIVEN NAMES PQRSTUWXYZ	GRANTEES	DATE OF FILING				DATE OF INSTRUMENT			DATE OF RECORD			LOCATION OF PROPERTY OR OTHER DESCRIPTION	KIND OF INST'MT	BOOK	PAGE
					MONTH	DAY	YEAR	HR. M.	MONTH	DAY	YEAR	MONTH	DAY	YEAR				
Miller	Ed. F.			W. C. Hardie	Sept	9	1958	11	July	1	1954	Sept	10	1958	4 room 371st St	WD	99	305-6
"	J. F. & Julia S.			J. F. Miller, Jr	Sept	29	1958	11	Apr	13	1948	Oct	3	1958	Deed Mineral Rights 437 acres 329 St	Deed	99	315-6
"	E. F.			W. C. Hardie	Oct	13	1958	5	Oct	9	1958	Oct	15	1958	4 1/2 room 371st St	WD	99	327
"	E. E.			Mineral & Chemical Co. of Kansas	Nov	6	1958	11	Nov	6	1958	Nov	7	1958	5 1/4 acres 5th St	Deed	99	337
"	Bob.			Southwest Investment Co	Dec	16	1958	9	Dec	11	1958	Dec	17	1958	Anticipated March 4, 1966	WD	99	384-5
"	Tidney			Wilkinson County, Ga	Dec	22	1958	9	Dec	20	1958	Dec	26	1958	Satisfied May 29, 1968 140 acres 1245th St & M. St	SD	100	118
"	Ed. F.			Gordon Bank	Dec	26	1958	9	Dec	16	1958	Dec	26	1958	Anticipated (Aug 68), 1966	WD	99	320
Miller	Ed. F.			E. D. Branan	June	16	1959	11	June	16	1959	June	16	1959	Place Near Gordon	WD	99	523-4
"	E. E.			Halma Amerson	Aug	3	1959	9	July	31	1959	Aug	3	1959	1 acre in Gordon	WD	100	195
"	Charles per ally.			Emory H. Montgomery	Aug	5	1959	4	Aug	4	1959	Aug	5	1959	1 acre in Gordon	Deed	99	578
"	Bob.			Emory H. Montgomery	Aug	10	1959	11	Aug	4	1959	Aug	12	1959	Anticipated March 4, 1966	WD	99	583-5
"	David S.			Jerry A. Miller	Oct	22	1959	11	Oct	22	1959	Oct	23	1959	4 acres Ford St	WD	101	38
"	J. A.			Wilkinson County, Ga	Nov	23	1959	11	Oct	29	1959	Dec	1	1959	Front of Block 7, 1965	SD	100	228
"	Ed F.			" " "	Dec	18	1959	11	Dec	9	1959	Dec	21	1959	Anticipated (Aug 68), 1966	WD	99	583-5
"	Sub			Wilkinson County	Jan	13	1960	11	Jan	4	1959	Jan	15	1960	Right of Way	Deed	101	132
"	Bob.			Mr. Eugene E. Smith	Feb	9	1960	11	Feb	9	1960	Feb	10	1960	Subst. for recording 1969	WD	99	257

Filing Docket and General Index to Realty Deeds and Mortgages—GRANTORS

Refer to SUB-INDEX in front portion of Book for Alphabetical Arrangement and Page Reference to Names in this Index

Cott Patented Index Systems.
Manufactured by Geo. D. Barnard Sta. Co., St. Louis, Mo.

GRANTORS FAMILY NAMES	GIVEN NAMES ABCDEFGHIJ	GIVEN NAMES JKLMNO	GIVEN NAMES PQRSTU VWXYZ	GRANTEES	DATE OF FILING				DATE OF INSTRUMENT			DATE OF RECORD			LOCATION OF PROPERTY OR OTHER DESCRIPTION	KIND OF INST'MT	BOOK	PAGE
					MONTH	DAY	YEAR	HR. M.	MONTH	DAY	YEAR	MONTH	DAY	YEAR				
Miller				George Hopt &	May	14	1960	9	May	3	1960	May	14	1960	lot 338 2nd Land dist	cont	101	256
Miller				Linn County Bank	July	11	1960	9 am	July	1	1960	July	12	1960	Tract 152 acres in 330th St. Dist.	cont	101	257
"				Wilkinson County Bank	Aug	29	1960	2 PM	Aug	20	1960	Aug	30	1960	Tract 152 acres in 330th St. Dist.	cont	101	258
"				Walter J. Parrish	Oct	7	1960	3 P.M.	Dec	22	1960	Oct	7	1960	1/3 acre in 327th (Oriontown) S.M. Dist.	cont	101	416-17
"				George Power Co.	Jun	10	1961	7 PM	Jan	10	1961	Jan	10	1961	Tract in 5th dist	cont	101	524
"				Wilkinson County Bank	June	17	1961	9 A.M.	June	10	1961	June	17	1961	1 acre in Gordon	cont	103	81
"				Wilkinson County Bank	Sept	19	1961	9 A.M.	Sept	15	1961	Sept	19	1961	Tract 152 acres in 330th St. Dist.	cont	103	418
"				" " "	Nov	10	1961	4 P.M.	Nov	7	1961	Nov	14	1961	Tract 152 acres in 330th St. Dist.	cont	103	435
"				City of Gordon	Dec	11	1961	11 P.M.	Dec	11	1961	Dec	12	1961	Tract in 5th Land Dist.	cont	103	259
"				Wilkinson County Bank	Dec	28	1961	11 A.M.	Dec	20	1961	Dec	30	1961	Tract 152 acres in 330th St. Dist.	cont	103	450
"				Louis Larcus et al.	Jan	12	1962	11 A.M.	Jan	11	1962	Jan	12	1962	18 acres in 331st Dist.	cont	103	315-16
"				Joe Berne et al.	"	"	"	"	"	"	"	"	"	"	"	"	"	"
"				Wilkinson County Bank	Jan	19	1962	9 A.M.	Jan	11	1962	Jan	19	1962	Tract 152 acres in 330th St. Dist.	cont	103	456
"				Southern Blays, Inc.	Mar	16	1962	9 A.M.	Feb	16	1962	Mar	19	1962	Divers tracts	Lease	103	399-400-1
"				Southern Blays, Inc.	Apr	11	1962	9 A.M.	Mar	21	1962	Apr	11	1962	Lot in Gordon	Lease	103	409
"				Professor Brown	May	2	1962	3 P.M.	May	1	1962	May	2	1962	25 acres in Wilkinson County	adm. deed	103	448

Filing Docket and General Index to Realty Deeds and Mortgages—GRANTORS

13

Refer to SUB-INDEX in front portion of Book for Alphabetical Arrangement and Page Reference to Names in this Index

Cott Patented Index Systems.
Manufactured by Geo. D. Barnard Sta. Co., St. Louis, Mo.

GRANTORS FAMILY NAMES	GIVEN NAMES ABCDEFGHIJ	GIVEN NAMES JKLMNO	GIVEN NAMES PQRSTUVWXYZ	GRANTEES	DATE OF FILING				DATE OF INSTRUMENT			DATE OF RECORD			LOCATION OF PROPERTY OR OTHER DESCRIPTION	KIND OF INST'MT	BOOK	PAGE	
					MONTH	DAY	YEAR	HR. M.	MONTH	DAY	YEAR	MONTH	DAY	YEAR					
Miller	E. E.			Union Bag & Paper Corp.	May	11	1962	A.M.	9	Apr.	7	1962	May	11	1962	Tract of land in 331st St. B.M. District.	Ind. Lease	103	451-23
Miller	Milton G. et. al.			Edmond P. Summers	May	28	1962	A.M.	9	May	21	1962	May	28	1962	Tract of land in Gordon	WD	103	463-4
Miller	E. E.			W. C. Harothome	June	8	1962	P.M.	8:30	May	15	1962	June	12	1962	Lot in Gordon	g-b. Deed	103	489
"	E. E.			Tomnie Reuge	July	20	1962	P.M.	2	June	22	1962	July	29	1962	1 acre in Gordon	WD	86	408
"	E. E.			Georgia Penn Co.	Oct.	5	1962	P.M.	9	Oct.	1	1962	Oct.	5	1962	Right of way across tract of land	Leasement	105	83
"	Ed F. Miller			W. D. Biron, Jr.	Oct.	3	1962	A.M.	9	Sept.	28	1962	Oct.	3	1962	2000 sq ft at city limits of Gordon	WD	105	555
"	Russie Mae, et. al.			Merit Finance Co.	Jan.	15	1963	A.M.	9	Jan.	11	1963	Jan.	18	1963	Lot in Froustons	WD	105	206-7
"	Charlie, et. al.			" " "	"	"	"	"	"	"	"	"	"	"	"	"	"	"	"
"	Bob			Southwest Investment Co.	Jan.	29	1963	A.M.	9	Jan.	28	1963	Jan.	30	1963	State of Va. 12/1964	WD	105	220-22
"	J. F., Jr.			Joe Borne	Mar.	15	1963	A.M.	11:30	Mar.	14	1963	Mar.	15	1963	100 acres in 329th (Pacoma) B.M. Dist.	g-b. Deed	105	304-5
"	Andrew J.			J. Frank Miller	Mar.	15	1963	A.M.	11:30	Dec.	13	1899	Mar.	15	1963	100 acres	WD	105	308
"	Eric			Union Bag & Paper Corp.	Mar.	16	1963	A.M.	9	Feb.	1	1963	Mar.	20	1963	Tract of land in 331st St. B.M. District	Lease Ind.	105	310-11
"	E. E.			P. W. Martin Gordon & Sons, Inc.	Apr.	8	1963	noon	12	Oct.	24	1928	Apr.	13	1963	Tract near Gordon	Leasement	105	362-3
"	David G.			United States of America	May	21	1963	A.M.	9	May	21	1963	May	21	1963	Tracts in 330th St. B.M. District	WD	105	425-6-7
"	E. E.			John Scott	May	28	1963	A.M.	9	May	27	1963	May	28	1963	.63 acres in Gordon	WD	105	434
"	E. E.			Otis Mack et. al.	June	11	1963	A.M.	9	May	16	1963	June	11	1963	Lot in Gordon	WD	86	430

This Index approved and adopted for use in the Counties of Georgia pursuant to the Act approved August 8, 1916, providing for uniform records throughout the State.

Filing Docket and General Index to Realty Deeds and Mortgages—GRANTORS

Refer to SUB-INDEX in front portion of Book for Alphabetical Arrangement and Page Reference to Names in this Index

Cott Patented Index System. Owned and manufactured by Walker, Evans & Cogswell Co., Charleston, S. C.

GRANTORS FAMILY NAMES	GIVEN NAMES A B C D E F G H	GIVEN NAMES I J K L M N O	GIVEN NAMES P Q R S T U V W X Y Z	GRANTEES	DATE OF FILING				DATE OF INST'MT			DATE OF RECORD			LOCATION OF PROPERTY OR OTHER DESCRIPTION	Kind of Inst'mt	Book	Page		
					Month	Day	Year	Hour M	Month	Day	Year	Month	Day	Year						
The Lobst Leaf Binder is also patented, both by the patents of C. M. GOTT, Walker, Evans & Cogswell Co. of Charleston, S. C., and owners of these patents, and furnish these Sheets and Binders in North Carolina, South Carolina, Georgia, Florida and Alabama.	Miller	E. E.			Bulah Mae Mack	June	11	1963	A.M.	May	16	1963	June	11	1963	Lot in Gordon	WA	86	430	
	..	Ed F.			Thomas M. Farley	Aug.	27	1963	A.M.	Aug.	26	1963	Aug.	27	1963	20 acres just outside city limits of Gordon	WA	105	547-8	
	..	J. F., Jr.			Joe Bone	Oct.	21	1963	A.M.	Oct.	8	1963	Oct.	21	1963	437 acres in Pasco (3297) S. M. Dist.	GBA	108	23-24	
	..	Estelma			Ed Finance Co.	Nov.	5	1963	A.M.	Nov.	4	1963	Nov.	5	1963	Historical Photographs 2, 1964	DB	95	189	
	..	G. Kolk et. al.			Carlton R. McNeal	Nov.	6	1963	P.M.	Nov.	6	1963	Nov.	8	1963	Tract in 331st (Ramble) S. M. District	WA	108	59	
	..	J. B. et. al.		
	..	G. Kolk et. al.			3 1/4 acres in 331st (Ramble) S. M. District	..	108	59-60
	..	J. B. et. al.		
	..	Lucy Mae, et al.			J. E. Errett	Dec.	2	1963	P.M.	Dec.	2	1963	Dec.	4	1963	1 acre in Drimonton	WA	108	96-7	
	..	Jacob et. al.		
	..	David G.			United States of America	3	24	64	A.M.	-	-	-	-	-	-	-	576 acres land of Toomsboro	FB	84	95
	..	Charlie, et. al.			Delrian Housing Corp.	May	16	1964	A.M.	May	6	1964	May	19	1964	Tract of Richard 17, 1978	DB	99	402	
	..	Jessie Mae, et. al.		
	..	Barrie			Blodys Alexander	Aug.	13	1964	A.M.	Aug.	13	1964	Aug.	17	1964	Lot in Toomsboro	Book Sept	108	516	
..	E. E.			Lester Fielding	Aug.	20	1964	A.M.	Aug.	18	1964	Aug.	22	1964	1/2 acre in Gordon	GBA	108	533-4		
..	Leal			E. E. Pozier	Jan.	18	1965	P.M.	Jan.	18	1965	Jan.	19	1965	Dined tracts in Toomsboro	DB	106	223		

This Index approved and adopted for use in the Counties of Georgia pursuant to the Act approved August 8, 1916, providing for uniform records throughout the State.

Filing Docket and General Index to Realty Deeds and Mortgages—GRANTORS

Cott Patented Index Systems. Owned and manufactured by Walker, Evans & Cogswell Co., Charleston, S. C.

Refer to SUB-INDEX in front portion of Book for Alphabetical Arrangement and Page Reference to Names in this Index

13

GRANTORS FAMILY NAMES	GIVEN NAMES A B C D E F G H	GIVEN NAMES I J K L M N O	GIVEN NAMES P Q R S T U V W X Y Z	GRANTEES	DATE OF FILING				DATE OF INST'MT			DATE OF RECORD			LOCATION OF PROPERTY OR OTHER DESCRIPTION	Kind of Inst'mt	Book	Page
					Month	Day	Year	Hour	Month	Day	Year	Month	Day	Year				
Miller	W. J.	et al.		Betsy Miller	Jan.	25	1965	P.M.	Jan.	18	1941	Jan.	28	1965	Divided tracts in Somerton	Deed	109	176-7
"	J. L.	et al.		"	"	"	"	"	"	"	"	"	"	"	"	"	"	"
"	Leal	et al.		"	"	"	"	"	"	"	"	"	"	"	"	"	"	"
"	Mary E.	et al.		"	"	"	"	"	"	"	"	"	"	"	"	"	"	"
"	Bob			Biba Colson	Apr.	6	1965	P.M.	Apr.	6	1965	Apr.	9	1965	1/2 acre in Somerton	WB	109	290
"	J. R.			Citizen & Southern Bank of Dallas	May	8	1965	A.M.	-	-	-	-	-	-	bridge in Lorde District	FD	65-159	
"	David B.			U.S. America - F.H.A.	May	11	1965	A.M.	-	-	-	-	-	-	bridge in 330 S.M. District	FD	65-165	
"	Bob			E. H. Montgomery	Aug.	31	1965	P.M.	Aug.	31	1965	Aug.	31	1965	Lot in Gordon	WB	109	289
"	E. E.			E. B. Branan	Oct.	5	1965	A.M.	Oct.	-	1965	Oct.	11	1965	Lot in Gordon	WB	109	552
"	E. E.			John H. Daniels	Nov.	10	1965	A.M.	Nov.	12	1957	Nov.	10	1965	1/2 acres in Gordon	WB	110	39
"	Sidney S.			Exchange Bank, Millersville	Nov.	12	1965	P.M.	Nov.	12	1965	Nov.	13	1965	Part of lot in Millersville	WB	110	49-51
"	Sidney S.			Wilkinson County Bank, et al.	"	"	"	"	"	"	"	"	"	"	"	"	"	"
"	Gary A.			Citizen & Southern Bank of Dallas	Dec.	7	1965	A.M.	Dec.	3	1965	Dec.	7	1965	Part of lot in Lorde District	WB	110	90-91
"	Mrs. Rose F.			Jarred M. Fountain	Jan.	13	1966	A.M.	Jan.	7	1966	Jan.	14	1966	1/2 undivided interest in lots in Gordon	WB	110	160-61
"	J. E., et al.			Wilkinson County	Feb.	15	1966	P.M.	Aug.	6	1958	Feb.	16	1966	PR-37 - 80 ft. wide	Deed	110	242-3
"	David B.			U.S. America - F.H.A.	Feb.	17	1966	A.M.	Feb.	17	1966	Feb.	17	1966	Part of lot in Millersville	WB	110	45-46

Filing Docket and General Index to Realty Deeds and Mortgages — GRANTORS

(13)

COTT FAMILY NAME INDEX No. 1-Split
Copyright 1933 A122559

Open at Proper Tab according to First Letter or Letters of Name and refer to Buff Sub-Index sheet for page reference.

REG. U. S. PAT. OFFICE *Chamblatt* County Indexes Since 1888
An Identifying Trade Mark

GRANTORS FAMILY NAMES	GIVEN NAMES ABCDEFGHIH	GIVEN NAMES IJKLMNO	GIVEN NAMES PQRSTUVWXYZ	GRANTEES	DATE OF FILING				DATE OF INSTRUMENT			DATE OF RECORD			LOCATION OF PROPERTY OR OTHER DESCRIPTION	KIND OF INST.	BOOK	PAGE	
					Month	Day	Year	Hr. M.	Month	Day	Year	Month	Day	Year					
Miller	E. E.			Fountain Kadon Co	Sept.	20	1967	11 A.M.	-	-	-	Sept.	20	1967	113 113	214			
"	E. E.			"	"	"	"	"	"	"	"	"	"	"	"	113	215		
"	E. E.			Andrew Sims, et. al.	Jan.	8	1968	3 P.M.	Dec.	23	1967	Jan.	8	1968	Lot in Gordon	WD	86	482	
"	E. E.			Willie Sims, et. al.	"	"	"	"	"	"	"	"	"	"	"	"	"	"	
"	E. E.			Ella Margaret Sims, et. al.	"	"	"	"	"	"	"	"	"	"	"	"	"	"	
"	E. E.			William E. Sharpe, et. al.	Mar.	2	1968	9 A.M.	Jan.	25	1968	Mar.	2	1968	Lots in Gordon	WD	114	166	
"	E. E.			Mrs. Sue Sharpe, et. al.	"	"	"	"	"	"	"	"	"	"	"	"	"	"	
"	E. E.			City of Gordon	Mar.	5	1968	4 P.M.	-	-	1958	Mar.	5	1958	Corner E. 6th Street across property in Gordon	5 Deed	114	197-8	
"	Sidney L.			Sidney Miller, Inc.	April	9	1968	10 A.M.	Oct.	1	1959	Apr.	9	1968	50 acres in Drimonten	Deed	114	405-6	
"	Sidney L.			E. A. Kenward	Apr.	15	1968	11 A.M.	Apr.	-	1968	Apr.	15	1968	Property on old Somerset Road	Deed	114	450	
"	Mrs. Barrie Lee			Bobby L. Brooks, et. al.	May	7	1968	12 Norm	Apr.	27	1968	May	7	1968	Lot in Gordon	WD	114	534-5	
"	Mrs. Barrie Lee			Barrie L. H. Brooks, et. al.	"	"	"	"	"	"	"	"	"	"	"	"	"	"	
"	Sidney L.			J. B. Gaines Pulpmo	June	8	1968	9 A.M.	May	29	1968	June	8	1968	14.05 acres in 3rd & 4th Land Dist	11 Deed	115	17-28	
"	J. F.			Joe Boone	July	1	1968	9 A.M.	June	29	1968	July	1	1968	1/2 interest in oil, gas, play & mineral in 300 acres	96D	115	65	
"	Bob + Margie Harris			H. E. Stephens	Sept	6	1968	3 P.M.	Aug	31	1968	Sept	6	1968	Tract of 200 acres in 4th Land Dist	115	407-11		
"	Sidney S.			W. W. Stratton	Nov.	11	1968	11 A.M.	Nov.	11	1968	Nov.	11	1968	Lot in Drimonten	WD	116	46	
"	J. E.			V. Albert Brown	Feb.	26	1969	9 A.M.	Jan	27	1969	Feb.	26	1969	180 acre rock salt	TL	116	555-6	

Filing Docket and General Index to Realty Deeds and Mortgages — GRANTORS

COTT FAMILY NAME INDEX No. 1-Split
Copyright 1933 A122553

Open at Proper Tab according to First Letter or Letters of
Name and refer to Buff Sub-Index sheet for page reference.

Made by The Cott Index Company, Columbus, Ohio
Foote & Davies, Inc., Atlanta, Georgia

(13)

GRANTORS FAMILY NAMES	GIVEN NAMES ABCDEFGHIJ	GIVEN NAMES JKLMNO	GIVEN NAMES PQRSTUVWXYZ	GRANTEES	DATE OF FILING				DATE OF INSTRUMENT			DATE OF RECORD			LOCATION OF PROPERTY OR OTHER DESCRIPTION	KIND OF INST.	BOOK	PAGE
					Month	Day	Year	Hr. M.	Month	Day	Year	Month	Day	Year				
Miller	David S.			United States of America	Mar	11	1969	10	Mar	10	1969	Mar	11	1969	140 acrs 2nd 2nd 2nd had plat			
"	W. W.			W. J. + C. A. Pickel	June	21	1969	11	Oct	15	1878	June	21	1969	120 acrs 2nd 2nd 2nd had plat 17 acrs 2nd 2nd 2nd had plat 4 acrs 2nd 2nd 2nd had plat	117	475-6	
"	Mr Ozgood M. et al			Neil P. Kitchens	July	16	1969	10	June	16	1969	July	16	1969	27 acrs 146 acrs 2nd had plat	117	581-3	
"	E. E.			J. M. Huber cop.	July	29	1969	9	Oct	10	1968	July	29	1969	27 acrs 2nd had plat			625
"	Sidney S.			Frank Whipple, Jr.	Nov	12	1968	9	Oct	-	1969	Nov	12	1969	Lot in Truanton	118	470	
"	Sidney Southern et al			Willie E. Stanley et al	Nov	17	1969	9	Oct	30	1969	Nov	17	1969	2 Lots in London	118	497	
"				Peggy J. Stanley et al	"	"	"	"	"	"	"	"	"	"	"	"	"	"
"	John W.			General Keller	Feb	9	1970	18	Jan	31	1970	Feb	9	1970	400 ac in Truanton	119	242	
"	Sidney			State Highway Dept.	April	15	1970	18	Mar	23	1970	Apr	15	1970	Project no. 9P 589-F	119	534	
"	Albert R. et al			Leater Zeltsher et al	Apr	29	1970	9	Apr	17	1970	Apr	29	1970	500 acrs Land's plat	119	588	
"	E. Low et al			" " "	"	"	"	"	"	"	"	"	"	"	"	"	"	"
"	Albert R. et al			Sharon F. Zeltsher et al	"	"	"	"	"	"	"	"	"	"	"	"	"	"
"	E. Low et al			" " " "	"	"	"	"	"	"	"	"	"	"	"	"	"	"
"	Sidney S.			Lewis Knight	May	22	1970	11	May	22	1970	May	22	1970	6 1/4 acrs 3270th plat, 9m	120	449	
"	E. E. per C.			Wilkinson County	May	25	1970	2	May	1	1970	May	25	1970	Right of way, project 7089	120	472	
"	Charles, Jr.			H. E. Stephens	Feb	1	1971	10	Jan	30	1971	Feb	1	1971	100 acrs 332nd plat, 9m			479-31
"	Millon et al			Charlie Watkins	Feb	8	1971	9	Nov	2	1970	Feb	8	1971	100 acrs 332nd plat, 9m	121	574-6	

Filing Docket and General Index to Realty Deeds and Mortgages — GRANTORS

(13)

COTT FAMILY NAME INDEX No. 1-Split
Copyright 1893 A122559

Open at Proper Tab according to First Letter or Letters of
Name and refer to Buff Sub-Index sheet for page reference.

REG. U. S. PAT. OFFICE *Chambers* County Indexes Since 1888
An Identifying Trade Mark

GRANTORS FAMILY NAMES	GIVEN NAMES ABCDEFGH	GIVEN NAMES IJKLMNO	GIVEN NAMES PQRSTUVWXYZ	GRANTEES	DATE OF FILING				DATE OF INSTRUMENT			DATE OF RECORD			LOCATION OF PROPERTY OR OTHER DESCRIPTION	KIND OF INST.	BOOK	PAGE
					Month	Day	Year	Hr. M.	Month	Day	Year	Month	Day	Year				
Miller	S.			Hercules, Inc.	Apr	17	1971	10	Mar	10	1971	Apr	17	1971	1000 acres 230th dist. Ga.	Deed	122	215
"	Sidney S.			Joe Reynolds	June	14	1971	4	Oct	14	1971	June	14	1971	Lot in Truiston	Deed	122	513
"	Sidney S.			W.C. Bull, Inc.	Sept	30	1971	10	July	27	1971	Sept	30	1971	6 Lots in Truiston	Deed	123	319
"	J. E.			Georgia Pacific Corp.	Feb	7	1972	4:30	Feb	7	1972	Feb	7	1972	2014 acres 2+3rd land dist	Deed	124	319- 320
"	Charles and Bernice			Wilkinson County	Mar	13	1972	9	Mar	3	1972	Mar	13	1972	7 Lots in Truiston	Deed	124	485- 480
"	E. E. per E.			Wilkinson County	Mar	27	1972	5	Aug	1	1970	Mar	28	1972	Right of Way P.R. 7089	Deed	124	583- 585
"	Rosanna S.			Georgia Power Co	Apr	28	1972	9	Apr	26	1972	Apr	28	1972	Right of Way	Deed	125	36
"	Sidney S.			Altab Chemical Corp.	Aug	28	1972	9	Aug	1	1972	Aug	28	1972	3000 acres 327th dist. Ga.	Deed	124	51
"	John Ennis per Executors			Georgia Pacific Corp.	Sept	22	1972	11	Sept	21	1972	Sept	22	1972	1,900.7 acres 2 nd & 3 rd Land Dist.	DEED	126	222-4
"	E.E. per Executors			John E. Hague, Jr.	Jan	23	1973	10	Jan	22	1973	Jan	23	1973	Lot in Garden	Deed	127	118
"	Bessie M et al			Life Insurance Corp.	Mar	1	1973	9	Feb	23	1973	Mar	1	1973	Lots in Truiston	Deed	127	351- 352
"	Charlie et al			" " "	"	"	"	"	"	"	"	"	"	"	"	"	"	"
"	E. E. per Executors			Wilkinson County Development Corp.	Apr	7	1973	9	Mar	1	1973	Apr	7	1973	Tract in Garden	Deed	127	553- 556
"	Mrs. Carrie S. et al.			Wilkinson County Development Corp.	Apr	7	1973	9	Mar	1	1973	Apr	7	1973	Tract in Garden	Deed	127	557- 560
"	Sidney S.			Sidney Miller Inc.	May	2	1973	9	Dec	26	1969	May	2	1973	50 acres Truiston Dist.	Deed	127	665- 667
"	Sidney S.			Sidney Miller Inc.	May	2	1973	9	May	2	1973	May	2	1973	50 acres Truiston Dist.	Deed	127	668- 669
"	Edward W.			The Gordon Bank	June	8	1973	9	June	7	1973	June	8	1973	Lot in "Pennington Heights"	DPS	128	121-3

Filing Docket and General Index to Realty Deeds and Mortgages — GRANTORS

(13)

COTT FAMILY NAME INDEX No. 1-Split
Copyright 1933 A122559

Open at Proper Tab according to First Letter or Letters of Name and refer to Buff Sub-Index sheet for page reference.

REG. U. S. PAT. OFFICE *Chem-Cote* County Indexes Since 1888
An Identifying Trade Mark

GRANTORS FAMILY NAMES	GIVEN NAMES ABCDEFGHIJ	GIVEN NAMES KLMNO	GIVEN NAMES PQRSTUWXYZ	GRANTEES	DATE OF FILING				DATE OF INSTRUMENT			DATE OF RECORD			LOCATION OF PROPERTY OR OTHER DESCRIPTION	KIND OF INST.	BOOK	PAGE	
					Month	Day	Year	Hr. M.	Month	Day	Year	Month	Day	Year					
<i>Miller</i>	<i>Mr</i>	<i>Mary</i>	<i>Faustine</i>	<i>Stubbs</i>	<i>Joel Frank Miller et al</i>	<i>Dec</i>	<i>28</i>	<i>1973</i>	<i>4:30 PM</i>	<i>Dec</i>	<i>28</i>	<i>1973</i>	<i>Dec</i>	<i>28</i>	<i>1973</i>	<i>1068 1/2 acres 3rd Land Dist.</i>	<i>WD</i>	<i>129</i>	<i>493-494</i>
"	"	"	"	"	<i>Anne Elizabeth M. Estlin et al</i>	"	"	"	"	"	"	"	"	"	"	"	"	"	"
"	"	"	"	"	<i>Sallie Sue M. Wetton et al</i>	"	"	"	"	"	"	"	"	"	"	"	"	"	"
"	<i>Joel</i>	<i>Frank</i>			<i>Mary Faustine Stubbs Miller</i>	<i>Dec</i>	<i>28</i>	<i>1973</i>	<i>4:30 PM</i>	<i>Dec</i>	<i>28</i>	<i>1973</i>	<i>Dec</i>	<i>28</i>	<i>1973</i>	<i>1/4 Int in 1088 1/2 acres off 3rd Land Dist. 5, 1973</i>	<i>WD</i>	<i>129</i>	<i>498-500</i>
"	<i>Jim</i>	<i>T.</i>			<i>Mary Faustine Stubbs Miller</i>	<i>Dec</i>	<i>28</i>	<i>1973</i>	<i>4:30 PM</i>	<i>Dec</i>	<i>28</i>	<i>1973</i>	<i>Dec</i>	<i>28</i>	<i>1973</i>	<i>1/4 Int in 1088 1/2 acres off 3rd Land Dist. 5, 1973</i>	<i>WD</i>	<i>129</i>	<i>501-505</i>
"	<i>John</i>	<i>William</i>			<i>Mary Faustine Stubbs Miller</i>	<i>Dec</i>	<i>28</i>	<i>1973</i>	<i>4:30 PM</i>	<i>Dec</i>	<i>28</i>	<i>1973</i>	<i>Dec</i>	<i>28</i>	<i>1973</i>	<i>1/4 Int in 1088 1/2 acres off 3rd Land Dist. 5, 1973</i>	<i>WD</i>	<i>129</i>	<i>507-509</i>
"	<i>Sidney</i>	<i>D.</i>			<i>John M. Inry et al</i>	<i>Jan</i>	<i>10</i>	<i>1974</i>	<i>10 AM</i>	<i>Jan</i>	<i>9</i>	<i>1974</i>	<i>Jan</i>	<i>10</i>	<i>1974</i>	<i>Lat Town of Summit</i>	<i>WD</i>	<i>129</i>	<i>560</i>
"	"	"			<i>Mary Ann Inry et al</i>	"	"	"	"	"	"	"	"	"	"	"	"	"	"
"	<i>Sidney</i>	<i>D.</i>			<i>Wilkinson County Bank</i>	<i>Jan</i>	<i>18</i>	<i>1974</i>	<i>11:45 AM</i>	<i>Jan</i>	<i>17</i>	<i>1974</i>	<i>Jan</i>	<i>18</i>	<i>1974</i>	<i>Walden, Ga. 1/4 Sec 25 Dist 1975</i>	<i>WD</i>	<i>129</i>	<i>621-623</i>
"	<i>G. H.</i>	<i>et al</i>			<i>James D. Rachel D. Ripper</i>	<i>Feb</i>	<i>4</i>	<i>1974</i>	<i>10:30 AM</i>	<i>Jan</i>	<i>-</i>	<i>1974</i>	<i>Feb</i>	<i>4</i>	<i>1974</i>	<i>Lots - City of Gordon</i>	<i>WD</i>	<i>130</i>	<i>63-65</i>
"	<i>J. D.</i>	<i>et al</i>			" " " " "	"	"	"	"	"	"	"	"	"	"	"	"	"	"
"	<i>Melton</i>	<i>D. Jr.</i>	<i>et al</i>		" " " " "	"	"	"	"	"	"	"	"	"	"	"	"	"	"
"	<i>James</i>	<i>E.</i>			<i>Citizens Southern Bank of Milledgeville</i>	<i>Mar</i>	<i>20</i>	<i>1974</i>	<i>11:30 AM</i>	<i>Mar</i>	<i>18</i>	<i>1974</i>	<i>Mar</i>	<i>20</i>	<i>1974</i>	<i>Holiday Hill 2nd & C St, Milledgeville, Ga. E 1974</i>	<i>SD</i>	<i>130</i>	<i>420-422</i>
"	<i>Sidney</i>	<i>D.</i>			<i>W. S. Council</i>	<i>Mar</i>	<i>20</i>	<i>1974</i>	<i>3:30 PM</i>	<i>Mar</i>	<i>20</i>	<i>1974</i>	<i>Mar</i>	<i>20</i>	<i>1974</i>	<i>191 acres, 327th H.M. District</i>	<i>RD</i>	<i>130</i>	<i>429-430</i>
"	<i>John</i>	<i>W.</i>			<i>Mrs. Chattie Lee M. Brundage</i>	<i>April</i>	<i>2</i>	<i>1974</i>	<i>4 PM</i>	<i>Aug</i>	<i>-</i>	<i>1966</i>	<i>April</i>	<i>2</i>	<i>1974</i>	<i>4 acres, 327th H.M. District</i>	<i>WD</i>	<i>130</i>	<i>511-512</i>
"	<i>Charlie</i>	<i>Jr + Susie</i>			<i>Disie Finance Corp of Gordon</i>	<i>April</i>	<i>26</i>	<i>1974</i>	<i>10 AM</i>	<i>April</i>	<i>13</i>	<i>1974</i>	<i>April</i>	<i>26</i>	<i>1974</i>	<i>Tract in town of Jasmaboro</i>	<i>SD</i>	<i>130</i>	<i>649-650</i>
"	<i>E. E.</i>	<i>Estate per Executor</i>			<i>City of Gordon</i>	<i>May</i>	<i>13</i>	<i>1974</i>	<i>9 AM</i>	<i>April</i>	<i>21</i>	<i>1974</i>	<i>May</i>	<i>13</i>	<i>1974</i>	<i>Sewage - Right - of - Way</i>	<i>Case - Inst</i>	<i>131</i>	<i>53-54</i>

Filing Docket and General Index to Realty Deeds and Mortgages — GRANTORS

COTT FAMILY NAME INDEX No. 1-Split
Copyright 1933 A122559

Open at Proper Tab according to First Letter or Letters of
Name and refer to Buff Sub-Index sheet for page reference.

Made by The Cott Index Company, Columbus, Ohio
Foote & Davies, Inc., Atlanta, Georgia

(13)

GRANTORS FAMILY NAMES	GIVEN NAMES ABCDEFGHIJ	GIVEN NAMES KLMNO	GIVEN NAMES PQRSTUVWXYZ	GRANTEES	DATE OF FILING				DATE OF INSTRUMENT			DATE OF RECORD			LOCATION OF PROPERTY OR OTHER DESCRIPTION	KIND OF INST.	BOOK	PAGE
					Month	Day	Year	Hr. M.	Month	Day	Year	Month	Day	Year				
Miller	E.E.		per Executor	City of Gordon	May	13	1974	am	Apr.	21	1974	May	13	1974	Sewage Right-of-Way	Exec not	131	15- 16
"			Donald K. + Sarah Lou	Ray H. Lavender	May	15	1974	Am	Apr.	29	1974	May	15	1974	.08 acre, City of Gordon	WD	131	52
"			Katherine D. et al	The Gordon Bank	May	21	1974	Am	May	20	1974	May	21	1974	City of Gordon, 1978	WD 131	93-	95-
"			Disney D.	Wilkinson County Bank	June	4	1974	Am	June	4	1974	June	4	1974	330th Blvd, 321st St, 330th Blvd	WD 131	198-	200
"			E.E. per Ex	Eugene White, et al	Sept	18	1974	am	Aug	-	1974	Sept	18	1974	Lot in Gordon	WD	132	99
"			" " "	Mary Lee White et al	"	"	"	"	"	"	"	"	"	"	"	"	"	"
"			E.E. per Ex	M.T. Dennis	Jan	8	1975	3:20 pm	Dec	31	1974	Jan	8	1975	Lot in Gordon	WD	132	713 714
"			E.E. per Executor	Mildred Carolyn Austin	Jan.	13	1975	8 pm	Jan.	7	1975	Jan.	13	1975	Lot in Gordon	WD	132	747
"			E.E. per Executor	Eula J. King et al	Jan.	13	1975	8 pm	Jan.	7	1975	Jan.	13	1975	Lot - City of Gordon	WD	133	1
"			" " "	Samuel Finney et al	"	"	"	"	"	"	"	"	"	"	"	"	"	"
"			E.E. per Executor	Arnie Vera King	Jan.	13	1975	8 pm	Jan.	7	1975	Jan.	13	1975	Lot - City of Gordon	WD	133	5
"			E.E. per Executor	Sarah C. Roberson et al	Jan	13	1975	8 pm	Jan	7	1975	Jan	13	1975	Lot - City of Gordon	WD	133	9
"			" " "	Simpson Roberson et al	"	"	"	"	"	"	"	"	"	"	"	"	"	"
"			J. E.	W. P. Green et al	Jan	30	1975	11:45 am	Dec	12	1974	Jan	30	1975	30 acres 33 rd rd west, Jan	WD	133	92
"			J. E.	Miss Eddie Stanley et al	"	"	"	"	"	"	"	"	"	"	"	"	"	"
"			Jerry A.	Citizens Southern Bank Dublin	Feb	5	1975	9 am	Jan	31	1975	Feb	5	1975	2.7 acres 3 rd and 4 th Sts, 1976	WD 133	87-	88
"			Gerry A.	Citizens Southern Bank	Mar,	19	1975	9 am	Jan	31	1975	Mar.	19	1975	1.5 acres 2 nd and 3 rd Sts, 1976	WD 133	311-	312

Filing Docket and General Index to Realty Deeds and Mortgages — GRANTORS

(13)

COTT FAMILY NAME INDEX No. 1-Split
Copyright 1933 A122569

Open at Proper Tab according to First Letter or Letters of
Name and refer to Buff Sub-Index sheet for page reference.

REG. U. S. PAT. OFFICE *Chas. McCall* County Indexes Since 1888
An Identifying Trade Mark

GRANTORS FAMILY NAMES	GIVEN NAMES ABCDEFGH	GIVEN NAMES IJKLMNO	GIVEN NAMES PQRSTUVWXYZ	GRANTEES	DATE OF FILING				DATE OF INSTRUMENT			DATE OF RECORD			LOCATION OF PROPERTY OR OTHER DESCRIPTION	KIND OF INST.	BOOK	PAGE
					Month	Day	Year	Hr. M.	Month	Day	Year	Month	Day	Year				
Miller	Mrs. Gillies W.			Trustee et al Charlie Watkins per trustee et al	Apr.	21	1975	PM	Apr.	1	1975	Apr.	21	1975	10 1/4 acres - 26 th Land Dist.	Deed & Trust	133	729- 732
"	"	"	"	Asley Watkins per per trustee et al	"	"	"	"	"	"	"	"	"	"	"	"	"	"
"	"	"	"	Simon Watkins, Jr. per trustee et al	"	"	"	"	"	"	"	"	"	"	"	"	"	"
"	"	"	"	Mrs. Elvira W. Mason per trustee et al	"	"	"	"	"	"	"	"	"	"	"	"	"	"
"	"	"	"	Mrs. Millie W. Miller per trustee et al	"	"	"	"	"	"	"	"	"	"	"	"	"	"
"	"	"	"	Mrs. Grace W. Plummer per trustee et al	"	"	"	"	"	"	"	"	"	"	"	"	"	"
"	"	"	"	Mrs. Carrie W. Broader per trustee et al	"	"	"	"	"	"	"	"	"	"	"	"	"	"
"	"	"	"	Bessie W. Stevens	"	"	"	"	"	"	"	"	"	"	"	"	"	"
"	Sidney S.			Exchange Bank of Knoxville	June	24	1975	11:45 A.M.	June	17	1975	June	24	1975	140 acres 1245 E. M. District & 20 th City of Gordon	Deed	434	410- 411
"	Mrs. Sarah Davis et al			Fleming Dale Carr et al	Aug.	1	1975	PM	March	17	1975	Aug.	1	1975	5.6 acres - 328 th G.M. Dist.	WD	134	674- 676
"	"	"	"	Mrs. Doris Davis Carr et al	"	"	"	"	"	"	"	"	"	"	"	"	"	"
"	"	"	"	Fleming Carr et al	"	"	"	"	"	"	"	"	"	"	"	"	"	"
"	Doris S.			First National Bank & Houston County	Sept.	15	1975	4:45 PM	Aug.	27	1975	Sept.	15	1975	Lots - Holiday Hills	SPS	135	348
"	Sidney S.			Georgia Bank Trust Co.	Dec.	31	1975	9 am	Dec.	17	1975	Jan.	6	1976	Tract - City of Gordon	Deed	137	605- 606
"	E. E. per Executor			Bridel Solomon et al	Jan.	6	1976	10:20 am	Nov.	-	1975	Jan.	6	1976	Tract - City of Gordon	WR	137	638
"	"	"	"	Betty Solomon et al	"	"	"	"	"	"	"	"	"	"	"	"	"	"
"	E. E. per Executor			Ray of Hope Church	Jan.	6	1976	10:20 am	June	5	1975	Jan.	6	1976	Lot in Gordon	WD	137	642

Filing Docket and General Index to Realty Deeds and Mortgages — GRANTORS

COTT FAMILY NAME INDEX No. 1-Split
Copyright 1933 A122559

Open at Proper Tab according to First Letter or Letters of
Name and refer to Buff Sub-index sheet for page reference.

Made by The Cott Index Company, Columbus, Ohio
Foots & Davies, Inc., Atlanta, Georgia

(13)

GRANTORS FAMILY NAMES	GIVEN NAMES ABCDEFGH	GIVEN NAMES IJKLMNO	GIVEN NAMES PQRSTUVWXYZ	GRANTEES	DATE OF FILING				DATE OF INSTRUMENT			DATE OF RECORD			LOCATION OF PROPERTY OR OTHER DESCRIPTION	KIND OF INST.	BOOK	PAGE
					Month	Day	Year	Hr. M.	Month	Day	Year	Month	Day	Year				
Miller	Sidney S.			Eric D. Miller et al	Jan	6	1976	10:20 AM	Dec	31	1975	Jan	6	1976	Interest in 2 Tracts 3rd + 4th Dist.	Deed	137	652-653
"	"	"		Phillip H. Miller et al	"	"	"	"	"	"	"	"	"	"	"	"	"	"
"	"	"		J. Michael Miller et al	"	"	"	"	"	"	"	"	"	"	"	"	"	"
"	"	"		Walter L. Miller et al	"	"	"	"	"	"	"	"	"	"	"	"	"	"
"	Sidney S.			Eric D. Miller et al	Jan	14	1976	2 PM	Jan	14	1976	Jan	14	1976	Interest in tract in Third + Fourth Land Dist.	WB	137	693
"	"	"		Phillip H. Miller et al	"	"	"	"	"	"	"	"	"	"	"	"	"	"
"	"	"		J. Michael Miller et al	"	"	"	"	"	"	"	"	"	"	"	"	"	"
"	"	"		Walter L. Miller et al	"	"	"	"	"	"	"	"	"	"	"	"	"	"
"	Sidney S.			M. Frank Colson et al	Jan	16	1976	11:30 AM	Jan	6	1976	Jan	16	1976	3 acres - 327 th G.M. Dist.	WB	137	703
"	Sidney S.			Richard Larry Nelson et al	Jan	30	1976	9:30 AM	Jan	-	1976	Jan	30	1976	2.25 acres - 327 th G.M. Dist.	WB	138	59
"	"	"		Duane Lane Nelson et al	"	"	"	"	"	"	"	"	"	"	"	"	"	"
"	E.E. per Co. Executors			Alvin Sanders	Feb	3	1976	11:30 AM	Jan	15	1976	Feb	3	1976	Tract - City of Garden	ED	138	80
"	Sidney S. et al			M. Frank Colson et al	Feb	13	1976	3:45 PM	Feb	-	1976	Feb	13	1976	3 acres - 327 th (Seminter) G.M. Dist.	WB	138	181-2
"	Sidney S. et al			Richard Larry Nelson et al	Feb	13	1976	3:45 PM	Feb	-	1976	Feb	13	1976	2.25 acres - 327 th (Seminter) G.M. Dist.	WB	138	183-4
"	"	"	"	Duane Lane Nelson et al	"	"	"	"	"	"	"	"	"	"	"	"	"	"
"	David G.			J.A. Miller	Feb	26	1976	11 AM	Feb	5	1976	Feb	26	1976	300 acres - 330 th (Garden) G.M. Dist.	WB	138	263
"	J. A.			Citizen of Southern District	Feb	26	1976	11 AM	Feb	5	1976	Feb	26	1976	300 acres - 330 th (Garden) G.M. Dist.	WB	138	264-6

Filing Docket and General Index to Realty Deeds and Mortgages — GRANTORS

(13)

COTT FAMILY NAME INDEX No. 1-Split
Copyright 1933 A122569

Open at Proper Tab according to First Letter or Letters of Name and refer to Buff Sub-Index sheet for page reference.

REG. U. S. PAT. OFFICE *Chas. McClure* County Indexes Since 1889
An Identifying Trade Mark

GRANTORS FAMILY NAMES	GIVEN NAMES ABCDEFGHIJ	GIVEN NAMES KLMNO	GIVEN NAMES PQRSTUVWXYZ	GRANTEES	DATE OF FILING				DATE OF INSTRUMENT			DATE OF RECORD			LOCATION OF PROPERTY OR OTHER DESCRIPTION	KIND OF INST.	BOOK	PAGE	
					Month	Day	Year	Hr. M.	Month	Day	Year	Month	Day	Year					
Miller	Sidney S.	et al		Courtney Dwight Lane et al	Mar.	1	1976	am	9	Feb.	25	1976	Mar.	1	1976	3.0 acres - 327 th S.M. District	WB	138	284-5
"	"	"	"	Sandra Gail Lane et al	"	"	"	"	"	"	"	"	"	"	"	"	"	"	"
"	James E.			Judy Ennis	Mar.	1	1976	PM		Sept.	11	1975	Mar.	1	1976	Lot - Holiday Hills	WB	138	295
"	Sidney S.	et al		Courtney Dwight Lane et al	Mar.	4	1976	am	9	Mar.	-	1976	Mar.	4	1976	3.0 acres - 327 th S.M. District	WB	138	309-310
"	"	"	"	Sandra Gail Lane et al	"	"	"	"	"	Mar.	-	1976	"	"	"	3.0 acres - 327 th S.M. District	WB	"	"
Ernie	Sidney S.																		
Miller	Sidney S.			Charlie J. Whipple	June	10	1976	am	10	June	10	1976	June	10	1976	1.415 acres - 327 th S.M. Dist.	WB	139	348
"	Jerry A.			The Citizens & Southern Bank of Dublin	June	25	1976	AM	11:45	June	16	1976	June	25	1976	270 acres - 330th S.M. Dist. ^{1280 acs} at the City of M.D. ^(1280 acs)	WB	139	440-442
"	Sidney S.			Georgia Pacific Corporation	June	30	1976	PM	1	June	30	1976	June	30	1976	210 acres - 3 rd Land Dist.	TL	139	496-497
"	E. E. per Executors			Wilbert Williams Acaine Electric Membership Corp.	Aug.	20	1976	PM	4	Aug.	19	1976	Aug.	20	1976	1.55 acres - Town of Sumner	WB	140	202
"	Sidney S.			Georgia Power Co.	Aug.	24	1976	am	9	Aug.	5	1976	Aug.	24	1976	Right of Way	WB	140	287
"	Bob			The Mutual Life Insurance Company of New York	Sept.	9	1976	am	9	Sept.	7	1976	Sept.	9	1976	Right of Way	WB	140	383
"	Jerry A.			The Wilkes County Bank	Oct.	8	1976	am	4	Oct.	1	1976	Oct.	8	1976	20 acres - 3 rd Land Dist.	WB	140	473-478
"	Sidney S.			Minnie R. Parker	Oct.	25	1976	PM	4	Oct.	23	1976	Oct.	25	1976	1 acre - City of Gordon	WB	140	671
"	E. E. per Executors			Betty Austin	Nov.	9	1976	am	9	-	-	1976	Nov.	9	1976	1/2 acre - City of Gordon	WB	141	66
"	E. E. per Executors			Jerry Ross	Nov.	17	1976	am	9	Nov.	3	1976	Nov.	17	1976	0.359 - City of Gordon	WB	141	105

Filing Docket and General Index to Realty Deeds and Mortgages — GRANTORS

REG. U. S. PAT. OFFICE *ChemCott* County Indexes Since 1888
An Identifying Trade Mark

Open at Proper Tab according to First Letter or Letters of Name and refer to Buff Sub-Index sheet for page reference.

COTT FAMILY NAME INDEX No. 1-SPLIT © 1968
Made By The Cott Index Company, Columbus, Ohio
Mfg. Cott Patent Index Systems

(13)

GRANTORS FAMILY NAMES	GIVEN NAMES ABCDEFGH	GIVEN NAMES IJKLMNO	GIVEN NAMES PQRSTUVWXYZ	GRANTEES	DATE OF FILING				DATE OF INSTRUMENT			DATE OF RECORD			LOCATION OF PROPERTY OR OTHER DESCRIPTION	KIND OF INST.	BOOK	PAGE
					Month	Day	Year	Hr. M.	Month	Day	Year	Month	Day	Year				
Miller	Jerry A.			Georgia Timberlands Inc. & Garden	Dec	17	1976	PM	Dec	16	1976	Dec	17	1976	333.459 acres - 327 th Land Dist.	141	276-277	
"	Gussie & Charlie Jr.			Wepi Finance Corp.	Dec	20	1976	am	Dec	9	1976	Dec	20	1976	Tract Town of Zionsdale	141	285-288	
"	Sidney S.			Wilkinson County Bank Inc.	Dec	27	1976	PM	Dec	23	1976	Dec	27	1976	Tract Town of Zionsdale	141	334-338	
"	Jerry A.			Georgia Timberlands, Fidelity Mortgage Company of Georgia	Jan	10	1977	PM	Dec	30	1976	Jan	10	1977	270 acres - 330 th Land Dist.	141	482-483	
"	Charlie Jr. et al			" " " "	Jan	13	1977	am	Dec	27	1976	Jan	13	1977	Satisfied July 31, 1985	141	579-581	
"	Gussie Mae et al			" " " "	"	"	"	"	"	"	"	"	"	"	"	"	"	
"	Sidney S.			Eric D. Miller et al	Jan	24	1977	PM	Jan	24	1977	Jan	24	1977	16% interest in tract 3 & 4 Land Dist.	141	620	
"	"			Phillips S. Miller et al	"	"	"	"	"	"	"	"	"	"	"	"	"	
"	"			J. Michael Miller et al	"	"	"	"	"	"	"	"	"	"	"	"	"	
"	"			Walter L. Miller et al	"	"	"	"	"	"	"	"	"	"	"	"	"	
"	Sidney S.			Charles Billue	Jan	24	1977	PM	Jan	22	1977	Jan	24	1977	Tract - 1245 th D.M. District	141	621-622	
"	Sidney S.			Sidney Miller, Inc.	Feb	2	1977	am	Dec	29	1974	Feb	2	1977	50 acres - Irwinville militia dist.	141	681	
"	E.E. per Executors			Essie Mae Bryant Georgia Bank & Trust Company	Feb	11	1977	am	Mar	8	1976	Feb	11	1977	Lot - City of Garden	142	16-58	
"	Sidney S.			Bennie Lee Brown	Feb	21	1977	am	Jan	28	1977	Feb	21	1977	Tract - City of Garden	142	59-182	
"	E.E. per Executors			Bennie Lee Brown	Mar	8	1977	am	Feb	28	1977	Mar	8	1977	Tract - City of Garden	142	183	
"	Sidney S.			Kerry Sanford Centrifugal Georgia Production Credit Association	Mar	25	1977	PM	Mar	25	1977	Mar	25	1977	2 acres - City of Garden	142	301-304	
"	Jerry A.			" " " "	Apr	5	1977	PM	Apr	1	1977	Apr	5	1977	Tract - City of Garden	142	305-306	

Filing Docket and General Index to Realty Deeds and Mortgages — GRANTORS

(13)

REG. U. S. PAT. OFFICE *ChumCott* County Indexes Since 1888 An Identifying Trade Mark

Open at Proper Tab according to First Letter or Letters of Name and refer to Buff Sub-Index sheet for page reference.

COTT FAMILY NAME INDEX No. 1-SPLIT © 1969 Made By The Cott Index Company, Columbus, Ohio Mfg. Cott Patent Index Systems

GRANTORS FAMILY NAMES	GIVEN NAMES ABCDEFGH	GIVEN NAMES IJKLMNO	GIVEN NAMES PQRSTUWXYZ	GRANTEES	DATE OF FILING				DATE OF INSTRUMENT			DATE OF RECORD			LOCATION OF PROPERTY OR OTHER DESCRIPTION	KIND OF INST.	BOOK	PAGE
					Month	Day	Year	Hr. M.	Month	Day	Year	Month	Day	Year				
Miller	William Jack			Waldred D. Miller	Apr.	26	1977	4:30 am	Apr.	-	1977	Apr.	26	1977	1/4 undivided interest in tract in Joannabero	WD	142	561
"	Sidney S.			Johnny Juey	May	6	1977	PM	-	-	1977	May	6	1977	1/2 acre - 327 th (Juminton) G.M.D.	WD	142	669
"	Sidney S.			Joe E. Reynolds	May	17	1977	am	May	3	1977	May	17	1977	0.132 acre - City of Juminton	WD	142	747
"	Sidney S.			Pastor Joe Reynolds	May	17	1977	am	Apr.	30	1977	May	17	1977	1/2 acre - town of Juminton	CWD	142	748 749
"	Sidney S.			Joe E. Reynolds	May	30	1977	am	May	30	1977	May	30	1977	Tract - Fourth of July Dist.	WR	143	75
"	Sidney S.			Jeffery Angier et al	May	30	1977	am	May	30	1977	May	30	1977	4 acres - 327 th 2 nd Dist.	WD	143	79
"	"	"	"	Eleanor Angier et al	"	"	"	"	"	"	"	"	"	"	"	"	"	"
"	"	"	"	Georgia Pacific Corp.	July	5	1977	am	June	22	1977	July	5	1977	269 1/2 acres - Third District	WD	143	367- 368
"	Sidney S.			Olin R. Reynolds et al	July	7	1977	PM	June	7	1977	July	7	1977	2.93 acres - 327 th G.M.D.	WD	143	405
"	"	"	"	Joy B. Reynolds et al	"	"	"	"	"	"	"	"	"	"	"	"	"	"
"	Edward S. et al			The Garden Park	Aug.	18	1977	PM	Aug.	18	1977	Aug.	19	1977	Redevelopment of Garden Park, 1980	WD	144	123- 125
"	Jarvis J. et al			"	"	"	"	"	"	"	"	"	"	"	"	"	"	"
"	Jerry A.			Small Business Administration	Sept.	1	1977	am	Aug.	31	1977	Sept.	1	1977	4 tracts - Part of tract of 1950	WD	144	365- 368
"	E. E. per Executors			Marion Sperry	Dec.	13	1977	am	Nov.	30	1977	Dec.	13	1977	Tract - City of Garden	WD	145	129
"	E. E. per Executors			Ralph R. DeFere	Dec.	13	1977	am	Nov.	30	1977	Dec.	13	1977	Tract - City of Garden	WD	145	133- 134
"	E. E. per Executors			Chelsea Properties, Inc.	Dec.	28	1977	am	Nov.	22	1977	Dec.	28	1977	54 1/2 acres - 331 st Ga. militia dist.	WD	145	375- 376
"	Jerry A.			Small Business Administration	Apr.	5	1978	am	Apr.	3	1978	Apr.	5	1978	4 tracts - Part of tract of 1950	WD	145	396- 399

Filing Docket and General Index to Realty Deeds and Mortgages — GRANTORS

REG. U. S. PAT. OFFICE *Chas. McColl* County Indexes Since 1888 An Identifying Trade Mark

Open at Proper Tab according to First Letter or Letters of Name and refer to Buff Sub-Index sheet for page reference.

COTT FAMILY NAME INDEX NO. 1-SPLIT © 1966 Made By The Cott Index Company, Columbus, Ohio Mfg. Cott Patent Index Systems

(13)

GRANTORS FAMILY NAMES	GIVEN NAMES ABCDEFGHIJ	GIVEN NAMES JKLMNO	GIVEN NAMES PQRSTUVWXYZ	GRANTEES	DATE OF FILING				DATE OF INSTRUMENT			DATE OF RECORD			LOCATION OF PROPERTY OR OTHER DESCRIPTION	KIND OF INST.	BOOK	PAGE
					Month	Day	Year	Hr. M.	Month	Day	Year	Month	Day	Year				
<i>Meier</i>				<i>William B. Thompson et al</i>	Apr.	5	1978	9 am	Mar.	30	1978	Apr.	5	1978	Tract - 27 th District	WB	146	300
"	"	"	"	<i>Arnie Dyer Thompson et al</i>	"	"	"	"	"	"	"	"	"	"	"	"	"	"
"				<i>Jane C. Scott</i>	Apr.	14	1978	2:30 pm	Feb.	-	1978	Apr.	14	1978	Tract - City of Gordon	WB	146	422
"				<i>Willie B. Lerona Ashley</i>	Apr.	14	1978	2:30 pm	Mar.	18	1978	Apr.	14	1978	Tract - City of Gordon	WB	146	426
"				<i>George R. Yancey et al</i>	June	19	1978	4:45 pm	June	14	1978	June	19	1978	1 acre - 327 th G.M.D.	WD	147	183-184
"	"	"	"	<i>Shirley A. Yancey et al</i>	"	"	"	"	"	"	"	"	"	"	"	"	"	"
"				<i>James A. Egelle et al</i>	June	19	1978	4:45 pm	June	14	1978	June	19	1978	1 acre - 327 th G.M.D.	WD	147	189-190
"	"	"	"	<i>Delora L. Egelle et al</i>	"	"	"	"	"	"	"	"	"	"	"	"	"	"
"				<i>Jerry A. Miller</i>	June	30	1978	10:35 am	June	-	1978	June	30	1978	145 acres - 330 th G.M.D.	WD	147	324-325
"				<i>She Citizens and Southern Bank of Dublin</i>	June	30	1978	10:35 am	June	29	1978	June	30	1978	Part of 330 th G.M.D. 979	WB	147	326-328
"				<i>Georgia Pacific Corp.</i>	July	19	1978	9 am	July	18	1978	July	19	1978	167 acres - 3rd Land Dist.	Lease	147	447
"				<i>Howard Ray Thompson</i>	Sept	5	1978	2 pm	Sept	-	1978	Sept	5	1978	14 acres - 330 th (Lords) G.M.D.	WB	148	107-8
"				<i>Robert J. Thompson</i>	Sept	5	1978	2 pm	Sept	-	1978	Sept	5	1978	98 acres - 330 th (Lords) G.M.D.	WB	148	109-110
"				<i>William Claude Thompson</i>	Sept	5	1978	2 pm	Sept	-	1978	Sept	5	1978	14 acres - 330 th (Lords) G.M.D.	WB	148	111-112
"				<i>Church of God in Christ</i>	Sept	7	1978	9:30 am	Aug.	25	1978	Sept	7	1978	1/2 acre - City of Gordon	WB	148	128-9
"				<i>George Electra Community and Savings</i>	Sept	14	1978	9:45 am	Aug.	29	1978	Sept	14	1978	Part of Way	WB	148	202
"				<i>Leona Knight</i>	Nov.	11	1978	10 am	Nov.	6	1978	Nov.	11	1978	1 acre - 3rd Land Dist.	WB	148	283-736

Filing Docket and General Index to Realty Deeds and Mortgages — GRANTORS

(13)

REG. U. S. PAT. OFFICE *Chas McCott* County Indexes Since 1888 An Identifying Trade Mark

Open at Proper Tab according to First Letter or Letters of Name and refer to Buff Sub-Index sheet for page reference.

COTT FAMILY NAME INDEX No. 1-SPLIT © 1960 Made By The Cott Index Company, Columbus, Ohio Mfg. Cott Patent Index Systems

GRANTORS FAMILY NAMES	GIVEN NAMES ABCDEFGH	GIVEN NAMES IJKLMNO	GIVEN NAMES PQRSTUVWXYZ	GRANTEES	DATE OF FILING				DATE OF INSTRUMENT			DATE OF RECORD			LOCATION OF PROPERTY OR OTHER DESCRIPTION	KIND OF INST.	BOOK	PAGE
					Month	Day	Year	Hr. M.	Month	Day	Year	Month	Day	Year				
Miller	E. E.	per	Executor	Janette A. Davis The Church of God In Christ	Dec	29	1978	3:30 Pm	Dec	29	1978	Dec	29	1978	Tract - City of Gordon	WD	149	163
"	E. E.	per	Executor	Willie Ray Whipple Acres & Federal Farmers & Cap.	Jan	29	1979	am	Dec	24	1978	Jan	29	1979	Tract - City of Gordon	WD	149	394
"	Sidney S.			Georgia-Pacific Corporation	Mar	5	1979	am	Feb	28	1979	Mar	5	1979	1 acre - Third Land Dist.	WD	149	545
"	J. A.			United States of America	Mar	8	1979	am	Feb	2	1979	Mar	8	1979	Right of Way 843.8 acres	WD	149	598
"	Sidney S.			Chelsea Properties, Inc Occon Electric Membership Corp., The	Mar	12	1979	Pm	Mar	12	1979	Mar	12	1979	Tract - 4 th Land Dist	WD	149	645
"	Ernie's Estate			Chelsea Properties, Inc	Apr	27	1979	am							100 acres	FS	79	153
"	Sidney S.			Chelsea Properties, Inc	May	25	1979	am	May	22	1979	May	25	1979	140 acres - 1245 Dist. 2 nd M.	WD	150	525
"	Sidney S.			Chelsea Properties, Inc	June	12	1979	am	May	18	1979	June	12	1979	Right of Way	WD	150	657
"	Sidney S.			La. Pacific Corp.	July	10	1979	am	July	10	1979	July	10	1979	190 acres - 15 th Land Dist	WD	151	143-44
"	Edythe B., et al			Freight Minerals Company	July	18	1979	am	July	11	1979	July	18	1979	Tract - 3 rd Land District	WD	151	199
"	Eric E. per executors			Loretha Emory	July	19	1979	am	July	17	1979	July	19	1979	2 tracts - Gordon	WD	151	205-207
"	E. E. per Executors			Freight Minerals Company	July	20	1979	am	Aug	-	1978	July	20	1979	0.2 acre - City of Gordon	WD	151	221
"	Eric E. per executors			Mary Lillian Austin Cantrell, Anthony Cantrell, et al.	July	24	1979	am	July	17	1979	July	24	1979	Tract in Gordon	WD	151	275-279
"	E. E. Estate per executor			Gerry A. Miller	Aug	14	1979	am	Aug	11	1979	Aug	14	1979	Tract - 331 st (Ramal) 2 nd M. District	WD	151	410
"	" " " "			Gerry A. Miller	"	"	"	"	"	"	"	"	"	"	"	"	"	"
"	Tom A.			Gerry A. Miller	Sept	5	1979	am	Aug	-	1979	Sept	5	1979	160 acres - 327 th (Dwinton) 2 nd M. D.	WD	151	522
"	Gerry A.			Gerry A. Miller	Sept	5	1979	am	Aug	31	1979	Sept	5	1979	172 acres - 327 th (Dwinton) 2 nd M. D.	WD	151	523

Filing Docket and General Index to Realty Deeds and Mortgages — GRANTORS

REG. U. S. PAT. OFFICE *Cott* County Indexes Since 1888 An Identifying Trade Mark

Open at Proper Tab according to First Letter or Letters of Name and refer to Buff Sub-Index sheet for page reference.

COTT FAMILY NAME INDEX No. 1-SPLIT © 1969 Made By The Cott Index Company, Columbus, Ohio Mfg. Cott Patent Index Systems

(13)

GRANTORS FAMILY NAMES	GIVEN NAMES ABCDEFGH	GIVEN NAMES IJKLMNO	GIVEN NAMES PQRSTUVWXYZ	GRANTEES	DATE OF FILING				DATE OF INSTRUMENT			DATE OF RECORD			LOCATION OF PROPERTY OR OTHER DESCRIPTION	KIND OF INST.	BOOK	PAGE	
					Month	Day	Year	Hr. M.	Month	Day	Year	Month	Day	Year					
Miller	E. E.			per executor	Chester S. Upton, Jr.	Aug	12	1980	11:55 Am	July	30	1980	Aug	12	1980	1/2 acre - 331 st (Ramah) & m Dist	WD	154	707
"	Sidney S.			et al	Mad Timber Co. et al ^{agent}	Aug	14	1980	9 Am	Aug	12	1980	Aug	14	1980	183.98 acres - 3 rd Land Dist	Transfer Contract	155	19- 22
"	"	"	"	"	Scott Timber Co. et al ^{agent}	"	"	"	"	"	"	"	"	"	"	"	"	"	"
"	Tom A.				Kathy L. Lord	Aug	14	1980	1:10 Pm	Aug	8	1980	Aug	14	1980	1 1/2 acres - 327 th (Quinta) & m D	WD	155	23
"	E. E.			per executor	Bill Garner, et al.	Aug	19	1980	11:20 Am	July	12	1980	Aug	19	1980	Tract - 331 st (Ramah) & m D	WD	155	53
"	"	"	"	"	Donis P. Garner, et al	"	"	"	"	"	"	"	"	"	"	"	"	"	"
"	Mrs. Edyth B.			et al	Mrs. Winona B. Hawthorn	Oct	20	1980	10:15 Am	Sept	20	1980	Oct	20	1980	41.91 acres - 327 th (Quinta) & m D	WD	155	410- 412
"	Tom A.				Joe L. Lord, et al	Oct	24	1980	3 Pm	Oct	24	1980	Oct	24	1980	2 acres - 327 th (Quinta) & m D	WD	155	446
"	"	"	"	"	Jenny D. Lord, et al	"	"	"	"	"	"	"	"	"	"	"	"	"	"
"	E. E.			per executor	Melvin H. Caswell, et al	Nov	12	1980	11:45 Am	Oct	20	1980	Nov	12	1980	2 tracts - 331 st (Ramah) & m D	WD	155	552- 553
"	"	"	"	"	Deborah H. Caswell, et al	"	"	"	"	"	"	"	"	"	"	"	"	"	"
"	Sidney S.				Phillip H. Miller	Dec	23	1980	4:45 pm	Dec	23	1980	Dec	23	1980	140 acres - 1245 th G.M.D.	Gift Deed	156	121
"	Sidney S.				J. Michael Miller	Dec	23	1980	4:45 pm	Dec	23	1980	Dec	23	1980	140 acres - 1245 th G.M.D.	Gift Deed	156	122
"	Sidney S.				Walter L. Miller	Dec	23	1980	4:45 pm	Dec	23	1980	Dec	23	1980	140 acres - 1245 th G.M.D.	Gift Deed	156	123
"	Sidney S.				Eric D. Miller	Dec	23	1980	4:45 pm	Dec	23	1980	Dec	23	1980	140 acres - 1245 th G.M.D.	Gift Deed	156	124
"	E. E.			Estate per executor	Mines Industries Inc	Jan	15	1981	3:45 Am	Jan	15	1980	Jan	15	1981	82 acres - 5 th Land Dist	Assign. of	156	356
"	E. E.			Estate per executor	Mines Industries Inc	Jan	15	1981	3:45 Am	Jan	5	1981	Jan	15	1981	549.10 acres - 327 th & m D	2WD	156	358

Filing Docket and General Index to Realty Deeds and Mortgages — GRANTORS

(13)

REG. U. S. PAT. OFFICE *Chas. M. Lott* County Indexes Since 1888 An Identifying Trade Mark

Open at Proper Tab according to First Letter or Letters of Name and refer to Buff Sub-Index sheet for page reference.

COTT FAMILY NAME INDEX No. 1-SPLIT © 1988 Made By The Cott Index Company, Columbus, Ohio Mfg. Cott Patent Index Systems

GRANTORS FAMILY NAMES	GIVEN NAMES ABCDEFGH	GIVEN NAMES IJKLMNO	GIVEN NAMES PQRSTUWXYZ	GRANTEES	DATE OF FILING				DATE OF INSTRUMENT			DATE OF RECORD			LOCATION OF PROPERTY OR OTHER DESCRIPTION	KIND OF INST.	BOOK	PAGE
					Month	Day	Year	Hr. M.	Month	Day	Year	Month	Day	Year				
Miller	E. E. Estate per Executor			Minco Industries, Inc	Jan	15	1981	3:45 PM	Jan	15	1981	Jan	15	1981	549.10 acs - 5 th Land Dist	Off.	156	359-360
"	Sidney S.			Walter T. Miller	Jan	19	1981	11:55 AM	Jan	15	1981	Jan	19	1981	1/8 undivided interest 140 acs - 1245 th & m Dist	Rec'd of Gift	156	375
"	Sidney S.			J. Michael Miller	Jan	19	1981	11:55 AM	Jan	15	1981	Jan	19	1981	1/8 undivided interest 140 acs - 1245 th & m Dist	Rec'd of Gift	156	376
"	Sidney S.			Phillip H. Miller	Jan	19	1981	11:55 AM	Jan	15	1981	Jan	19	1981	1/8 undivided interest 140 acs - 1245 th & m Dist	Rec'd of Gift	156	377
"	Sidney S.			Eric D. Miller	Jan	19	1981	11:55 AM	Jan	15	1981	Jan	19	1981	1/8 undivided interest 140 acs - 1245 th & m Dist	Rec'd of Gift	156	378
"	E. E. Estate per executor			Barbara A. Clark	Jan	19	1981	11:55 AM	Nov	-	1980	Jan	19	1981	0.2 acs - 3315 th Ramah & m Dist	WD	156	379
"	Tom A			Evelyn S. Whitaker	Feb	11	1981	4:30 PM	Jan	-	1981	Feb	11	1981	1 acs - 327 th (Quinton) & m Dist	WD	156	579
"	Tom A + Jay Yonne			2 report Karlin Company	Apr	30	1981	11:45 AM	Apr	15	1981	Apr	30	1981	161 acs - City of Swanton	Short term option for mining	157	333-335
"	Edward S.			Federal Land Bank of Columbia	May	6	1981	3:30 PM	Apr	12	1981	May	6	1981	2 tracts of land, 1980	157	335	
"	Edward S. + Janice S.			Gregory Carl Mapey	May	20	1981	4:30 PM	May	15	1981	May	20	1981	2 tract City of Gordon	WD	157	530-531
"	Edward S.			The Gordon Bank	May	27	1981	"	May	26	1981	May	27	1981	2 tracts of land, 1981	157	549-551	
"	E. E. Estate per executor			Willie F. Brown	July	7	1981	9 AM	June	18	1981	July	7	1981	Lot - City of Gordon	WD	158	359-360
"	E. E. Estate per executor			Patricia D. Brooks	July	20	1981	9 AM	Feb	9	1981	July	20	1981	2 tract - City of Gordon (#15 + 16)	WD	158	397
"	Tom A + Jay Yonne			2 report Karlin Co.	Nov	10	1981	4:30 PM	Oct	30	1981	Nov	10	1981	161 acs ± City of Swanton	mining lease	159	528-530
"	Tom A.			De Oconee Electric Membership Corp.	Feb	5	1982	9:30 AM	Dec	11	1981	Feb	5	1982	Right of way	Basement	160	526
"	Sidney S.			J. E. Cavender	Mar	15	1982	10:30 AM	Dec	23	1976	Mar	15	1982	divers property	Opt. Plan	161	1-2
"	Sidney S.			J. E. Cavender	Mar	15	1982	10:30 AM	Dec	23	1976	Mar	15	1982	divers property	lease	161	4-6

Filing Docket and General Index to Realty Deeds and Mortgages — GRANTORS

REG. U. S. PAT. OFFICE *ChemMark* County Indexes Since 1888 An Identifying Trade Mark

Open at Proper Tab according to First Letter or Letters of Name and refer to Buff Sub-Index sheet for page reference.

COTT FAMILY NAME INDEX No. 1-SPLIT © 1988 Made By The Cott Index Company, Columbus, Ohio Mfg. Cott Patent Index Systems

(13)

GRANTORS FAMILY NAMES	GIVEN NAMES ABCDEFGHIJ	GIVEN NAMES KLMNO	GIVEN NAMES PQRSTUVWXYZ	GRANTEES	DATE OF FILING				DATE OF INSTRUMENT			DATE OF RECORD			LOCATION OF PROPERTY OR OTHER DESCRIPTION	KIND OF INST.	BOOK	PAGE
					Month	Day	Year	Hr. M.	Month	Day	Year	Month	Day	Year				
Miller	E dythe B.			The Town of Swinton	June	18	1982	4 pm	June	18	1982	June	18	1982	Right of Way	Easement	161	707-709
"	E. E. per executor Sidney D.			Chester H. Upton Jr.	Aug	23	1982	3:30 pm	June	23	1982	Aug	23	1982	1/2 acre - City of Gordon	OC	162	373
"	Edward H. as trustee			Joseph Babb, trustee	Jan	31	1983	9 am	Oct	29	1983	Jan	31	1983	100 acres - Gray M.D. Estate	Dust Deed	163	570-571
"	Percy, Jr. et al			Lucyanna B. Hudson	May	12	1983	10 am	May	10	1983	May	18	1983	32 1/2 m. S.M.P. (Holiday Valley)	OC	164	543-544
"	Sidney S.			James R. & Jessica Brooks	June	9	1983	9 am	May	20	1983	June	2	1983	Lot 4 C-4, Sec 15, Tract D	WD	164	639
"	E. E. Estate			City of Gordon	June	7	1983	9:45 am	May	13	1983	June	16	1983	P.R.N. 8530-1 (137)	RWD	164	684-685
"	E.E. Estate per executor & trustee Sidney S.			John E. Hoque, Jr.	July	22	1983	9 am	Oct	2	1982	July	27	1983	Tract - City of Gordon	WD	165	289
"	Jim A.			Wilkinson County Bank	Aug	23	1983	4:00 pm	Aug	22	1983	Aug	30	1983	Satisfied September 3, 1983	# P S/C	165	639-641
"	William Jack			Alberta Holt Miller	Oct	11	1983	11 am	Mar	10	1982	Oct	19	1983	1 acre - Town of Zionsboro	WD Adm.	166	269-492
"	Jacob Jr.			Wilma Inez Scott English C. Coltrane	Nov	16	1983	4:30 pm	Oct	26	1983	Nov	23	1983	Tract, Town of Medontyp	Deed	166	493-624
"	E.E. Estate per executor Sidney S.			Power Corporation	Dec	13	1983	11 am	Dec	7	1983	Dec	22	1983	Right of Way	Easement	166	627
"	E. E. Estate per executor Sidney S.			Georgia Power Company	Dec	19	1983	9 am	Dec	8	1983	Jan	6	1984	Right of Way	Easement	166	691
"	Sidney S.			Wilkinson County Bank	Feb	21	1984	1 pm	Feb	20	1984	Feb	29	1984	2 1/2 acres - 331st (Ramoth) S.M. Dist	P RWD	167	489-490
"	E. E. Estate by Sidney S. Miller			City of Gordon	Mar	26	1984	9 am	May	13	1984	Mar	27	1984	P.R.N. 8530-1 (139)	RWD	167	730-731
"	E. E. Estate per executor Sidney S. Miller			Percy Jenkins Jr.	Aug	20	1984	1:45 pm	Aug	-	1984	Aug	20	1984	0.60 acres - 331st (Ramoth) S.M. Dist	WD	169	454
"	E. E. Estate per executor Sidney S. Miller			Hattie B. Jenkins	Aug	20	1984	1:45 pm	Aug	-	1984	Aug	20	1984	0.49 acres - 331st (Ramoth) S.M. Dist	WD	169	458
"	Gerald R. per executor Sarah D. Miller			Sarah D. Miller	Sept	11	1984	9 am	Aug	-	1984	Sept	13	1984	3 tracts - City of Gordon	Deed of Assent	169	583-584

Filing Docket and General Index to Realty Deeds and Mortgages — GRANTORS

(13)

REG. U. S. PAT. OFFICE *Chem-Cott* County Indexes Since 1888 An Identifying Trade Mark

Open at Proper Tab according to First Letter or Letters of Name and refer to Buff Sub-index sheet for page reference.

COTT FAMILY NAME INDEX No. 1-SPLIT © 1968 Made By The Cott Index Company, Columbus, Ohio Mfg. Cott Patent Index Systems

GRANTORS FAMILY NAMES	GIVEN NAMES ABCDEFGH	GIVEN NAMES IJKLMNO	GIVEN NAMES PQRSTUVWXYZ	GRANTEES	DATE OF FILING				DATE OF INSTRUMENT			DATE OF RECORD			LOCATION OF PROPERTY OR OTHER DESCRIPTION	KIND OF INST.	BOOK	PAGE
					Month	Day	Year	Hr. M.	Month	Day	Year	Month	Day	Year				
Miller	Sarah D.			Aandra m. Brooks	Sept	11	1984	9 am	Aug	-	1984	Sept	13	1984	3 tracts - City of Jordan	WD 169	585-586	
"	Opel Frank			Lucy Etheridge Miller	Oct	24	1984	10:40 am	Oct	23	1984	Oct	26	1984	10 68 1/4 acres - 330 th (Jordan) Dm Dist + 357 acres - 3 rd day 4 th day	PA 170	79-80	
"	Sidney S.			Eric D. Miller et al	Dec	28	1984	9 am	Dec	29	1982	Dec	28	1984	all mineral rights in 375 acres - level dist	Muneral Deed 170	689-690	
"	"			Phillip H. Miller et al	"	"	"	"	"	"	"	"	"	"	"	"	"	
"	"			G. Michael Miller et al	"	"	"	"	"	"	"	"	"	"	"	"	"	
"	"			Walter S. Miller et al	"	"	"	"	"	"	"	"	"	"	"	"	"	
"	E.E. Estate ^{Per} Executor et al			Anthony Cartrell	Jan	3	1985	11:45 am	Dec	31	1984	Jan	4	1985	.35 acre - 331 st (Rama) Dm Dist	WD 176	149	
"	Sidney S. as executor et al			"	"	"	"	"	"	"	"	"	"	"	"	"	"	
"	E.E. Estate ^{Per} Trust Co-trustees et al			Carl L. Stanley, Jr.	May	13	1985	4:45 pm	Apr	15	1985	May	14	1985	0.53 acre - City of Jordan	WD 172	141-142	
"	Sidney S. et al			Carl L. Stanley, Jr.	May	13	1985	4:45 pm	Apr	15	1985	May	14	1985	0.53 acre - City of Jordan	DCD 172	143-144	
"	E.E. Estate ^{Per} Executor (Sidney S.) et al			Willie Henderson et al	June	26	1985	10:30 am	Mar	31	1985	June	26	1985	0.1 acre - 331 st Dm Dist	WD 172	362	
"	"			Lois Henderson et al	"	"	"	"	"	"	"	"	"	"	"	"	"	
"	Walter S. et al			Wilkinson County	July	10	1985	1:15 pm				July	17	1985	Right of way	Case mud 172	466-467	
"	G. Michael et al			"	"	"	"	"				"	"	"	"	"	"	
"	Eric D. et al			"	"	"	"	"				"	"	"	"	"	"	
"	Phillip H. et al			"	"	"	"	"				"	"	"	"	"	"	
"	Charles Jr. & Dussie Mae			Associates Financial Services of America, Inc	July	25	1985	9 am	July	23	1985	July	29	1985	Tracts of land in Jordan Co. 1/4, 1985	D 172	597-598	

FILING DOCKET AND GENERAL INDEX TO REALTY DEEDS AND MORTGAGES — GRANTORS

REG. U. S. PAT. OFFICE *CamCott* County Indexes Since 1888 An Identifying Trade Mark

Open at Proper Tab according to First Letter or Letters of Name and refer to Buff Sub-Index sheet for page reference.

COTT FAMILY NAME INDEX NO. 1-SPLIT © 1949 MADE BY THE COTT INDEX COMPANY, COLUMBUS, OHIO SOLD BY THE CLYDE CASTLEBERRY CO., COVINGTON, GA.

(13)

GRANTORS FAMILY NAMES	GIVEN NAMES ABCDEFGH	GIVEN NAMES IJKLMNO	GIVEN NAMES PQRSTUWXYZ	GRANTEES	DATE OF FILING				DATE OF INSTRUMENT			DATE OF RECORD			LOCATION OF PROPERTY OR OTHER DESCRIPTION	KIND OF INST.	BOOK	PAGE
					Month	Day	Year	Hr. M.	Month	Day	Year	Month	Day	Year				
	Miller, Sidney S.			W.C. & Mrs. Mint W. Hawthorne	July	31	1985	11:30 am	July	31	1985	Aug	1	1985	Security Deed to E.E. Miller	Satis- faction	172	622
"	Sidney S.			Len & Rhonda Starley	Sept	12	1985	2:45 pm	Aug	14	1985	Sept	12	1985	2 acres - 3 rd Land Dist	Deed	173	80
"	Jim S.			Wilkinson Co. Bank	Sept	25	1985	4:15 pm	Sept	24	1985	Oct	3	1985	Notified August 30, 1986	Deed	173	191-193
"	Albert R. and E. Lora et al			Roger & Mary McHraw	Sept	27	1985	1:45 pm	Sept	-	1985	Oct	3	1985	5 acres - Lewis Lm Dist.	WD	173	209
"	Sidney S.			Jimmie L. & Bett M. Howard	Oct	8	1985	4 pm	Aug	13	1985	Oct	10	1985	4 acres - 327 th (hurston) Lm Dist	Deed	173	267
"	Charlie G. & Susie Mae			Associates Financial Services of America, Inc	Oct	25	1985	9 am	Oct	18	1985	Oct	28	1985	Notified September 23, 1986	Deed	173	358
"	Sidney S. et al			O'Connell Electric Membership Corp.	Nov	27	1985	1:10 pm	Oct	5	1985	Nov	27	1985	Right of way	Ease- ment	173	644
"	Sidney S.			Ricky A. Garrison	Feb	19	1986	4:20 pm	Nov	13	1985	Feb	20	1986	2 acres - 330 th (Lewis) Lm Dist.	WD	174	509
"	Doris S.			The First Nat'l Bank of Atlanta	Feb	26	1986	10 am	Feb	20	1986	Feb	20	1986	Notified Jan 22, 1986	Deed	174	551-552
"	Sidney S. & Walter S.			Marion Spinks	Apr	1	1986	3:00 pm	Mar	31	1986	Apr	2	1986	1.93 acres - City of Jordan	WD	175	34
"	Sidney S.			James E. & Joyce S. Binion	Apr	17	1986	2:30 pm	Apr	1	1986	Apr	17	1986	L4 #C-4, Sec 13, Tract D.	WD	175	193
"	Sidney, Inc.			Sidney Miller, indiv.	Apr	30	1986	3:30 pm	Apr	29	1986	Apr	30	1986	divers tracts	WD	175	251-253
"	Sidney S.			Georgia Power Co.	May	22	1986	9 am	Apr	26	1986	May	23	1986	Right of way	Ease- ment	175	419
"	Peray et al			Louisa Nadine Astell	July	29	1986	10:50 am	July	10	1986	July	30	1986	Notified March 15, 1988	Deed	176	319-321
"	Wade			Edythe B. Miller	Aug	14	1986	11:55 pm	Aug	12	1986	Aug	15	1986	all within 1008 1/4 ^{acres} - 330 th Lewis Lm Dist	Special power att.	176	524
"	John W.	per administrative		Jim S. Miller	Aug	22	1986	4:57 pm	Aug	22	1986	Aug	28	1986	213 acres - 330 th (Lewis) Lm Dist	WD	176	613+
"	Mrs. Mary Louine Stubbs			John William Miller et al	Aug	22	1986	4:57 pm	Aug	22	1986	Aug	28	1986	1068 1/4 acres - 330 th (Lewis) Lm Dist	Official	176	615

FILING DOCKET AND GENERAL INDEX TO REALTY DEEDS AND MORTGAGES — GRANTORS

(13)

REG. U. S. County Indexes Since 1888
PAT OFFICE *Chas. McCook* An Identifying Trade Mark

Open at Proper Tab according to First Letter or Letters of Name and refer to Buff Sub-Index sheet for page reference.

COTT FAMILY NAME INDEX NO. 1-SPLIT © 1949
MADE BY THE COTT INDEX COMPANY, COLUMBUS, OHIO
SOLD BY THE CLYDE CASTLEBERRY CO., COVINGTON, GA.

GRANTORS FAMILY NAMES	GIVEN NAMES ABCDEFGH	GIVEN NAMES IJKLMNO	GIVEN NAMES PQRSTUVWXYZ	GRANTEES	DATE OF FILING				DATE OF INSTRUMENT			DATE OF RECORD			LOCATION OF PROPERTY OR OTHER DESCRIPTION	KIND OF INST.	BOOK	PAGE
					Month	Day	Year	Hr. M.	Month	Day	Year	Month	Day	Year				
Miller,	E. E. & Carrie L. Estate	per executor & trustee	all E. E. & Carrie L. Estate	Catherine M. DuPree	Apr	23	1987	4:20 pm	Apr	21	1987	Apr	24	1987	SD of Melvin D. & Deborah H. Carwell	Trans assign	179	692
"	E. E. & Carrie L. Estate	per executor & trustee	all E. E. & Carrie L. Estate	Catherine M. DuPree	Apr	23	1987	4:20 pm	Apr	2	1987	Apr	24	1987	SD of Mary Lillian Austin Cantrell & Anthony Cantrell	Trans assign	179	700
"	E. E. & Carrie L. Estate	per executor & trustee	all E. E. & Carrie L. Estate	Sidney S. Miller	Apr	23	1987	4:20 pm	Apr	2	1987	Apr	24	1987	SD of Hattie B. Jenkins	Trans assign	179	701
"	E. E. & Carrie L. Estate	per executor & trustee	all E. E. & Carrie L. Estate	Catherine M. DuPree	Apr	23	1987	4:20 pm	Apr	2	1987	Apr	24	1987	SD of Anthony Cantrell	Trans assign	179	702
"	E. E. & Carrie L. Estate	per executor & trustee	all E. E. & Carrie L. Estate	Sidney S. Miller	Apr	23	1987	4:20 pm	Apr	2	1987	Apr	24	1987	SD of Willie B. & Lenora Ashley	Trans assign	179	703
"	E. E. & Carrie L. Estate	per executor & trustee	all E. E. & Carrie L. Estate	Sidney S. Miller	Apr	23	1987	4:20 pm	Apr	2	1987	Apr	24	1987	SD of Leroy Jenkins, Jr.	Trans assign	179	704
"	E. E. & Carrie L. Estate	per executor & trustee	all E. E. & Carrie L. Estate	Sidney S. Miller	Apr	23	1987	4:20 pm	May	2	1987	Apr	24	1987	SD of Eula J. King & Samuel Finney	Trans assign	179	705
"	E. E. & Carrie L. Estate	per executor & trustee	all E. E. & Carrie L. Estate	Sidney S. Miller	Apr	23	1987	4:20 pm	Apr	2	1987	Apr	24	1987	SD of Marion Sphinx	Trans assign	179	706
"	E. E. & Carrie L. Estate	per executor & trustee	all E. E. & Carrie L. Estate	Sidney S. Miller	Apr	23	1987	4:20 pm	Apr	2	1987	Apr	24	1987	SD of Mildred Carolyn Austin	Trans assign	179	707
"	E. E. & Carrie L. Estate	per executor & trustee	all E. E. & Carrie L. Estate	Sidney S. Miller	Apr	23	1987	4:20 pm	Apr	2	1987	Apr	24	1987	SD of Minnie R. Parker	Trans assign	179	708
"	E. E. & Carrie L. Estate	per executor & trustee	all E. E. & Carrie L. Estate	Catherine M. DuPree	Apr	23	1987	4:20 pm	Apr	2	1987	Apr	24	1987	SD of Carl L. Stanley, Jr.	Trans assign	179	709
"	E. E. & Carrie L. Estate	per executor & trustee	all E. E. & Carrie L. Estate	Sidney S. Miller	Apr	23	1987	4:20 pm	Apr	2	1987	Apr	24	1987	SD of Gene C. Scott	Trans assign	179	710
"	E. E. & Carrie L. Estate	per executor & trustee	all E. E. & Carrie L. Estate	Catherine M. DuPree	Apr	23	1987	4:20 pm	Apr	2	1987	Apr	24	1987	SD of Bridel & Betty P. Solomon	Trans assign	179	711
"	E. E. & Carrie L. Estate	per executor & trustee	all E. E. & Carrie L. Estate	Sidney S. Miller	Apr	23	1987	4:20 pm	Apr	2	1987	Apr	24	1987	SD of Annie Lena Line	Trans assign	179	712
"	E. E. & Carrie L. Estate	per executor & trustee	all E. E. & Carrie L. Estate	Sidney S. Miller	Apr	23	1987	4:20 pm	Apr	2	1987	Apr	24	1987	SD of Willie K. Brown	Trans assign	179	713
"	E. E. & Carrie L. Estate	per executor & trustee	all E. E. & Carrie L. Estate	Catherine M. DuPree	Apr	23	1987	4:20 pm	Apr	2	1987	Apr	24	1987	SD of John E. Hogue, Jr.	Trans assign	179	714
"	Sidney S.			Willie K. Brown	Apr	23	1987	3:10 pm	Apr	28	1987	Apr	28	1987	Cancellation SD rec in - BK 158/361-3	Trans assign	179	742

Filing Docket and General Index to Realty Deeds and Mortgages — GRANTORS

REG. U. S. PAT. OFFICE *Chem-Lette* County Indexes Since 1888 An Identifying Trade Mark

Open at Proper Tab according to First Letter or Letters of Name and refer to Buff Sub-Index sheet for page reference.

COTT FAMILY NAME INDEX NO. 1-SPLIT © 1949
MADE BY THE COTT INDEX COMPANY, COLUMBUS, OHIO
INFO. COTT PATENT INDEX SYSTEMS

(13)

	GRANTORS FAMILY NAMES	GIVEN NAMES ABCDEFGHIJ	GIVEN NAMES JKLMNO	GIVEN NAMES PQRSTUVWXYZ	GRANTEES	DATE OF FILING				DATE OF INSTRUMENT			DATE OF RECORD			LOCATION OF PROPERTY OR OTHER DESCRIPTION	KIND OF INST.	BOOK	PAGE
						Month	Day	Year	Hr. M.	Month	Day	Year	Month	Day	Year				
	Miller,	Bob			La. Power Company	May	11	1987	9 am	May	7	1987	May	11	1987	Right of way	Ease mort	180	104
	"	Sidney S. & Walter L.			City of Gordon	May	18	1987	10:10 am	Oct	30	1986	May	19	1987	3 tracts - City of Gordon	WD	180	311
	"	Sidney S.			Willie Frank + Caroline Austin	May	28	1987	4:10 pm	May	25	1987	May	28	1987	Lot - City of Gordon	WD	180	390
	"	Don et al			Canal Wood Corp of Augusta aka Southeast Timber Co.	Nov	5	1987	10:40 am	Nov	4	1987	Nov	5	1987	Tract - Wilkinson County	next lease agmt	182	186 190
	"	Paul Frank, ^{per attys in fact}			Sumter Bank & Trust Co.	Nov	23	1987	9 am	Nov	16	1987	Nov	25	1987	855 1/4 acres - 330 th (Local's) GMD	SD	182	330 331
	"	Edythe B. et al			" " " "	"	"	"	"	"	"	"	"	"	"	"	"	"	"
	"	John Wade et al			" " " "	"	"	"	"	"	"	"	"	"	"	"	"	"	"
	"	Sidney S.			Phillip H. Miller	Jan	12	1988	12 noon	Dec	24	1987	Jan	15	1988	16.5183% of 1/2 int in 524 1/4 acres; 331 st GMD	WD	182	666
	"	Sidney S.			J. Mike Miller	Jan	12	1988	12 noon	Dec	24	1987	Jan	15	1988	16.5183% of 1/2 int in 524 1/4 acres; 331 st GMD	WD	182	667
	"	Sidney S.			Walter L. Miller	Jan	12	1988	12 noon	Dec	24	1987	Jan	15	1988	16.5183% of 1/2 int in 524 1/4 acres; 331 st GMD	WD	182	668
	"	Sidney S.			Eric D. Miller	Jan	12	1988	12 noon	Dec	24	1987	Jan	15	1988	16.5183% of 1/2 int in 524 1/4 acres; 331 st GMD	WD	182	669
	"	Sidney S. ^{per attys in fact}			Sidney S. Miller	Jan	21	1988	9 am	Jan	5	1988	Jan	26	1988	.340 acs - City of Gordon	Local under Pofsch	182	748- 749
	"	E.E. assignee et al			" " "	"	"	"	"	"	"	"	"	"	"	"	"	"	"
	"	Sidney S.			Leola King	Jan	21	1988	9 am	Jan	19	1988	Jan	26	1988	.340 acs - City of Gordon	WD	182	750
	"	Sidney S.			Phillip H. Miller	Jan	27	1988	12 noon	Jan	6	1988	Jan	28	1988	8.4817% of 1/2 int in 524 1/4 acres; 331 st GMD	WD	183	1
	"	Sidney S.			Eric D. Miller	Jan	27	1988	12 noon	Jan	6	1988	Jan	28	1988	8.4817% of 1/2 int in 524 1/4 acres; 331 st GMD	WD	183	2
	"	Sidney S.			Walter L. Miller	Jan	27	1988	12 noon	Jan	6	1988	Jan	28	1988	8.4817% of 1/2 int in 524 1/4 acres; 331 st GMD	WD	183	3

Filing Docket and General Index to Realty Deeds and Mortgages — GRANTORS

(13)

REG. U. S. PAT. OFFICE *ChumCott* County Indexes Since 1888 An Identifying Trade Mark

Open at Proper Tab according to First Letter or Letters of Name and refer to Buff Sub-Index sheet for page reference.

COTT FAMILY NAME INDEX NO. 1-SPLIT © 1949
MADE BY THE COTT INDEX COMPANY, COLUMBUS, OHIO
MFG. COTT PATENT INDEX SYSTEMS

GRANTORS FAMILY NAMES	GIVEN NAMES ABCDEFGH	GIVEN NAMES IJKLMNO	GIVEN NAMES PQRSTUWXYZ	GRANTEES	DATE OF FILING				DATE OF INSTRUMENT			DATE OF RECORD			LOCATION OF PROPERTY OR OTHER DESCRIPTION	KIND OF INST.	BOOK	PAGE
					Month	Day	Year	Hr. M.	Month	Day	Year	Month	Day	Year				
Miller	Sidney S.			J. Mike Miller	Jan	27	1988	12 noon	Jan	6	1988	Jan	28	1988	8.481790 of 2 nd in 524 th acres; 331 th HMD	WD	183	4
"	E. E.			Leata M. Holder	Mar	7	1988	8:30 am	Dec	2	1968	Mar	8	1988	tract - City of Gordon	WD	183	308
"	Sidney S.			Wilkinson Co., Ga	Mar	28	1988	1 pm	Mar	25	1988	Mar	28	1988	Right of way Cd Rd #135	RWD	183	574
"	Sidney S.			Maxwell Lynch Equity Management, Inc	Apr	13	1988	10 am	Apr	11	1988	Apr	15	1988	2.83 acres - 32 nd HMD	SD	183	709- 722
"	Caris J.			First Nat'l Bank of Atlanta	May	6	1988	11:55 am	Apr	28	1988	May	13	1988	4 th T-41442, Sec 14, Tract 7 1505 HMD	DSD	184	175- 176
"	Eric R.			Caladonia Owen Partnership	Aug	17	1988	9 am	Aug	10	1988	Aug	18	1988	118.05 ac } 5 th LD 111.60 ac } 5 th LD	Boundary File 185	220- 221	
"	Walter S.			Caladonia Owen Partnership	Aug	17	1988	9 am	July	29	1988	Aug	18	1988	118.05 ac } 5 th LD 117.62 ac } 5 th LD	Boundary File 185	220 223	
"	J. Mike			Caladonia Owen Partnership	Aug	17	1988	9 am	July	29	1988	Aug	18	1988	118.05 ac } 5 th LD 117.62 ac } 5 th LD	Boundary File 185	224- 225	
"	Phillip H.			Caladonia Owen Partnership	Aug	17	1988	9 am	July	29	1988	Aug	18	1988	118.05 ac } 5 th LD 117.62 ac } 5 th LD	Boundary File 185	224- 227	
"	Mary Ann Boone			Kathy James Cannon	Sept	13	1988	2:45 pm	Nov	-	1987	Sept	16	1988	1/3 rd 1/2 nd in 3/4 th ac - 329 th (Lawrence) HMD	WD	185	646- 647
"	Mary Ann Boone			Thomas E. Boone	Sept	16	1988	5:55 am	Sept	1	1988	Sept	21	1988	3/4 th ac - 329 th (Lawrence) HMD	WD	185	713- 714
"	Carrie			Eddie D. Neal	Oct	12	1988	1:50 pm	Oct	11	1988	Oct	13	1988	0.4 ac - City of Gordon	WD	186	108
"	"			Cynthia L. Williams	"	"	"	"	"	"	"	"	"	"	"	"	"	"
"	Walter S., J. Michael			J.M. Hulce Corp.	Nov	8	1988	4 pm	May	31	1988	Nov	10	1988	100 acres - 26 th LD	Realt Contract	186	481- 486
"	Phillip H., Eric R.			"	"	"	"	"	"	"	"	"	"	"	"	"	"	"
"	Carrie			Rhoda L. Smith	Dec	27	1988	9 am	Dec	22	1988	Jan	4	1989	tract - City of Gordon	WD	187	514
"	Sidney S.			Miller Properties, Ltd.	Dec	28	1988	9 am	Aug	1	1986	Jan	4	1989	5 tracts - 3 rd & 4 th LD	QCP	187	529

FILING DOCKET AND GENERAL INDEX TO REALTY DEEDS AND MORTGAGES — GRANTORS

REG. U. S. PAT. OFFICE *Chem-Lock* County Indexes Since 1888 An Identifying Trade Mark

Open at Proper Tab according to First Letter or Letters of Name and refer to Buff Sub-Index sheet for page reference.

COTT FAMILY NAME INDEX NO. 1-SPLIT © 1949 MADE BY THE COTT INDEX COMPANY, COLUMBUS, OHIO SOLD BY THE CLYDE CASTLEBERRY CO., COVINGTON, GA.

(13)

GRANTORS FAMILY NAMES	GIVEN NAMES ABCDEFGH	GIVEN NAMES IJKLMNO	GIVEN NAMES PQRSTUWXYZ	GRANTEES	DATE OF FILING				DATE OF INSTRUMENT			DATE OF RECORD			LOCATION OF PROPERTY OR OTHER DESCRIPTION	KIND OF INST.	BOOK	PAGE	
					Month	Day	Year	Hr. M.	Month	Day	Year	Month	Day	Year					
0	Miller,	Walter L.		Wilkinson County, Ga	Jan	10	1989	8:55 am	Jan	6	1989	Jan	12	1989	Right of way	Ease ment	187	644-646	
	"	Phillip H.		Wilkinson County, Ga	Jan	23	1989	11:15 am	Jan	19	1989	Jan	24	1989	Right of way	Deed	187	693-695	
	"	Eric D.		Wilkinson County, Ga	Feb	3	1989	3:45 pm	Jan	20	1989	Feb	9	1989	Right of way	Deed	188	54-56	
	"	Sidney S.		Rosney Harrison	Mar	1	1989	3:45 pm	Feb	20	1988	Mar	13	1989	2.40 acres - 330 ^{sq} ft. JMD	WD	188	242	
	"	Q. Mike		Wilkinson County, Ga	Mar	6	1989	2:20 pm	Feb	10	1989	Mar	13	1989	PR 183-1 (317)	WD	188	404-406	
	"	Sidney S.		Harry & Frances Mercer	Apr	19	1989	9 am	Apr	17	1989	Apr	26	1989	0.80 acres - 32 ^{ft} JMD	WD	189	80	
	"	Wilcox C. et al		Charles E. Swuman	May	10	1989	9 am	Apr	29	1989	May	16	1989	4505 Hwy # 11-67, Sec 11, Dist. 4	JMD	WD	189	291-293
	"	Carrie (estate) & E. E. (estate) exec.		Sidney S. Miller	June	2	1989	11:15 am	May	13	1989	June	8	1989	1/8 acre - Town of Swanton	WD	189	557	
	"	Sidney S. as executor		" " "	"	"	"	"	"	"	"	"	"	"	" " " "	"	"	"	
	"	Sidney S. et al		David & Pamela Veal	June	8	1989	9 am	May	1	1989	June	12	1989	0.20 acres. City of Gordon, 331 st JMD	WD	189	591	
	"	Walter L. et al		" " "	"	"	"	"	"	"	"	"	"	"	" " " "	"	"	"	
	"	Carrie E. (estate) executor		Regina Ingram	June	15	1989	9 am	June	7	1989	June	19	1989	0.29 acres - City of Gordon, 331 st JMD	WD	189	630	
	"	Sidney S. as exec		" " "	"	"	"	"	"	"	"	"	"	"	" " " "	"	"	"	
	U	E. E. Estate		Willie K. Brown	July	20	1989	9 am	June	16	1989	July	20	1989	1/4 acre - City of Gordon	off-draft	190	306	
		Sidney S. & Eric D. co-exec		" " "	"	"	"	"	"	"	"	"	"	"	" " " "	"	"	"	
Sidney S. & Eric D. co-exec			Willie K. Brown	July	20	1989	9 am	June	16	1989	July	20	1989	1/4 acre - City of Gordon	off-draft	190	307		
"	Sidney S. & Eric D. et al		" " "	"	"	"	"	"	"	"	"	"	"	" " " "	"	"	"		

FILING DOCKET AND GENERAL INDEX TO REALTY DEEDS AND MORTGAGES — GRANTORS

(13) REG. U. S. PAT. OFFICE *Chas McClellan* County Indexes Since 1888 An Identifying Trade Mark

Open at Proper Tab according to First Letter or Letters of Name and refer to Buff Sub-Index sheet for page reference.

COTT FAMILY NAME INDEX NO. 1-SPLIT © 1949
MADE BY THE COTT INDEX COMPANY, COLUMBUS, OHIO
SOLD BY THE CLYDE CASTLEBERRY CO., COVINGTON, GA.

GRANTORS FAMILY NAMES	GIVEN NAMES ABCDEFGH	GIVEN NAMES IJKLMNO	GIVEN NAMES PQRSTUVWXYZ	GRANTEES	DATE OF FILING				DATE OF INSTRUMENT			DATE OF RECORD			LOCATION OF PROPERTY OR OTHER DESCRIPTION	KIND OF INST.	BOOK	PAGE
					Month	Day	Year	Hr. M.	Month	Day	Year	Month	Day	Year				
Miller	Sidney S.			Theresa M. Lewis	July	20	1989	9 am	July	12	1989	July	20	1989	tract - City of Gordon	WD	190	388
"	Carrie E. <i>per executor</i>		estate	Albert W. Ross	Aug	1	1989	11:15 am	Nov	20	1988	Aug	3	1989	0.47 acre - City of Gordon	WD	190	471
"	Charlie, Jr.			Bertha Mae Miller Johnson	Aug	24	1989	4:15 pm	Aug	24	1989	Aug	25	1989	2 tracts - Town of Jonesboro	WD	190	1286
"	Sidney S.			John R. William <i>Minnie D. Williams</i>	Oct	20	1989	9:55 am	Oct	6	1989	Oct	24	1989	SD recorded 151/291-93	WD	191	500
"	Sidney S.			John R. Williams	Oct	20	1989	9:55 am	Oct	6	1989	Oct	24	1989	SD recorded 176/517-19	WD	191	501
"	Sidney S.			John R. Williams	Oct	20	1989	9:55 am	Oct	6	1989	Oct	24	1989	SD recorded 175/556-58	WD	191	502
"	Carrie E. <i>per executor</i>	Sidney S.		Teresa C. Jenkins	Nov	2	1989	1:30 pm	Aug	24	1989	Nov	6	1989	.19 acres - 331 st HMD	WD	191	648
"	Martha Sue			Colin J. McCullough	Nov	16	1989	3:40 pm	Nov	16	1989	Nov	20	1989	tract - South of Jonesboro	WD	192	106
"	E. E. <i>per executor</i>			William H. Cecil et al	Apr	6	1990	4:05 pm	Feb	26	1990	Apr	10	1990	tract - City of Gordon	WD	193	732
"	"	"		Philip A. Bivins et al	"	"	"	"	"	"	"	"	"	"	"	"	"	"
"	Sidney S.			Lisela King	Apr	16	1990	11:40 am	Apr	5	1990	Apr	18	1990	SD recorded 182/751	WD	194	51
"	Sidney S.			Benny Smith	May	3	1990	3:45 pm	Apr	6	1990	May	4	1990	4 acres - 327 th Swinton HMD	WD	194	181
"	Sidney S. as Exc. et al			Binion Deane d/b/a	May	9	1990	12:15 pm	May	6	1990	May	14	1990	0.04 acre - 2 nd 210; 27 th 2 nd ; 331 st HMD	WD	194	227-228
"	Carrie Lee <i>per Exc. et al</i>			" " Deane's Body Shop	"	"	"	"	"	"	"	"	"	"	"	"	"	"
"	Sidney S. as Exc. et al			Binion Deane d/b/a	May	9	1990	12:15 pm	May	6	1990	May	14	1990	0.08 acre - City of Gordon - 2 nd 210; 27 th 2 nd ; 331 st HMD	WD	194	229-230
"	Eric E. <i>per Exc. et al</i>			" " Deane's Body Shop	"	"	"	"	"	"	"	"	"	"	"	"	"	"
"	Carrie <i>per Exc. et al</i>			D. L. Smith Jr.	July	3	1990	9 am	July	26	1990	Aug	1	1990	0.52 ac - City of Gordon	WD	195	250

Filing Docket and General Index to Realty Deeds and Mortgages—GRANTORS

Refer to SUB-INDEX in front portion of Book for Alphabetical Arrangement and Page Reference to Names in this Index

Cott Patented Index Systems.
Manufactured by Geo. D. Barnard Sta. Co., St. Louis, Mo.

21

GRANTORS FAMILY NAMES	GIVEN NAMES ABCDEFGHIJ	GIVEN NAMES KLMNO	GIVEN NAMES PQRSTUWXYZ	GRANTEES	DATE OF FILING				DATE OF INSTRUMENT			DATE OF RECORD			LOCATION OF PROPERTY OR OTHER DESCRIPTION	KIND OF INST'MT	BOOK	PAGE
					MONTH	DAY	YEAR	HR. M.	MONTH	DAY	YEAR	MONTH	DAY	YEAR				
Mackey	William			Harris Etheridge											Deed	A	308	
"	John C.			H. A. Beall											"	B	703	
"	Wm.			Daniel M. Cook	Sept	6	1915	2 Pm				Sept	6	1915	"	23	512	
Mackie	Lucy King et al			George M. King	Jan	6	1945	4m	Dec	18	1944	Jan	6	1945	of Miss Ellen P. King estate	Power attor	74	262
"	H.A. et al			George M. King	"	"	"	"	"	"	"	"	"	"	"	"	"	"
"	Lucy King per her M. King et al			John F. Porter	"	"	"	2 Pm	Jan	6	1945	Jan	8	1945	80. acre land 4th land dist. Dewitt Co. Ky	W.D.	74	212-3

This Index approved and adopted for use in the Counties of Georgia pursuant to the Act approved August 8, 1916, providing for uniform records throughout the State.

Filing Docket and General Index to Realty Deeds and Mortgages—GRANTORS

Clifford Walker, Attorney General.

Refer to SUB-INDEX in front portion of book for Alphabetical Arrangement and Page Reference to Names in this Index

Cott's Patented Index Systems. Owned and manufactured by Walker, Evans & Cogswell Co., Charleston, S. C.

(21)

GRANTORS FAMILY NAMES	GIVEN NAMES A B C D E F G H	GIVEN NAMES I J K L M N O	GIVEN NAMES P Q R S T U V W X Y Z	GRANTEES	DATE OF FILING				DATE OF INST'MT			DATE OF RECORD			LOCATION OF PROPERTY OR OTHER DESCRIPTION	Kind of Inst'mt	Book	Page	
					Month	Day	Year	Hour	Min	Month	Day	Year	Month	Day					Year
	<i>Mackey</i>	<i>John E.</i>		<i>Thos. B. Underwood</i>	<i>Feb</i>	<i>17</i>	<i>1922</i>	<i>2</i>	<i>PM</i>	<i>Nov</i>	<i>22</i>	<i>1883</i>	<i>Feb</i>	<i>18</i>	<i>1922</i>	<i>100 acs. Lots 162, 163, 181, 4th Dist</i>	<i>Genl</i>	<i>39</i>	<i>70</i>

N. B.—This system of indexing is patented, and same covers both the Sub-Index and sheets comprising the General Index. The Loose Leaf Binder is also patented, both being the patents of C. M. COX, Walker, Evans & Cogswell Co., of Charleston, S. C., are owners of these patents, and furnish these Sheets and Binders in North Carolina, South Carolina, Georgia, Florida and Alabama.

Filing Docket and General Index to Realty Deeds and Mortgages—GRANTORS

Refer to SUB-INDEX in front portion of Book for Alphabetical Arrangement and Page Reference to Names in this Index

Cott Patented Index Systems.
Manufactured by Geo. D. Barnard Sta. Co., St. Louis, Mo.

23

	GRANTORS FAMILY NAMES	GIVEN NAMES ABCDEFGHIJ	GIVEN NAMES KLMNO	GIVEN NAMES PQRSTUVWXYZ	GRANTEES	DATE OF FILING				DATE OF INSTRUMENT			DATE OF RECORD			LOCATION OF PROPERTY OR OTHER DESCRIPTION	KIND OF INST'MT	BOOK	PAGE
						MONTH	DAY	YEAR	HR. M.	MONTH	DAY	YEAR	MONTH	DAY	YEAR				
	Messers,		Hyman		Nicy Brewer														
	"		Henry		John Dickson														
	"		"		H. A. Hall														

This Index approved and adopted for use in the Counties of Georgia pursuant to the Act approved August 8, 1916, providing for uniform records throughout the State.

Filing Docket and General Index to Realty Deeds and Mortgages—GRANTORS

Clifford Walker Attorney General.

Refer to SUB-INDEX in front portion of book for Alphabetical Arrangement and Page Reference to Names in this Index

Cott's Patented Index Systems. Owned and manufactured by Walker, Evans & Cogswell Co., Charleston, S. C.

GRANTORS FAMILY NAMES	GIVEN NAMES A B C D E F G H	GIVEN NAMES I J K L M N O	GIVEN NAMES P Q R S T U V W X Y Z	GRANTEES	DATE OF FILING				DATE OF INST'MT			DATE OF RECORD			LOCATION OF PROPERTY OR OTHER DESCRIPTION	Kind of Inst'mt	Book	Page	
					Month	Day	Year	Hour	Min	Month	Day	Year	Month	Day					Year
	Messer	Peter	John	Rawell	Apr	6	1922			Jan	14	1923	Apr	13	1922	202 1/2 acs., Lot 275, 2nd Dist.	Mortg. Deed	39	103-4

N. B.—This system of indexing is patented, and same covers both the Sub-Index and sheets comprising the General Index. The Loose Leaf Index is also patented, both being the patents of C. M. COYTT, Walker, Evans & Cogswell Co., Charleston, S. C., are owners of these patents, and furnish these Sheets and Binders in North Carolina, South Carolina, Florida and Alabama.

Filing Docket and General Index to Realty Deeds and Mortgages—GRANTORS

Refer to SUB-INDEX in front portion of Book for Alphabetical Arrangement and Page Reference to Names in this Index

Cott Patented Index Systems.
Manufactured by Geo. D. Barnard Sta. Co., St. Louis, Mo.

25

GRANTORS FAMILY NAMES	GIVEN NAMES ABCDEFGH	GIVEN NAMES IJKLMNO	GIVEN NAMES PQRSTUVWXYZ	GRANTEES	DATE OF FILING				DATE OF INSTRUMENT			DATE OF RECORD			LOCATION OF PROPERTY OR OTHER DESCRIPTION	KIND OF INST'MT	BOOK	PAGE
					MONTH	DAY	YEAR	HR. M.	MONTH	DAY	YEAR	MONTH	DAY	YEAR				
Massengale, A. H.				International Life Ins. Co.	Feb.	12	1917	8 a.m.	Feb.	10	1917	Feb.	12	1917	m. D.	24	348-5	
"	A. H.			J. I. Clements	July	20	1917	2 p.m.	Mar.	3	1917	July	20	1917	Patty,	27	478-9	
"	A. H.			J. H. & Mrs. F. H. Bloodworth	Oct	31	1919	Jan	June	17	1918	Oct	31	1919	Deed v		437	

This Index approved and adopted for use in the Counties of Georgia pursuant to the Act approved August 8, 1916, providing for uniform records throughout the State.

Filing Docket and General Index to Realty Deeds and Mortgages—GRANTORS

Clifford Walker, Attorney General.

Refer to SUB-INDEX in front portion of book for Alphabetical Arrangement and Page Reference to Names in this Index

Cott's Patented Index Systems. Owned and manufactured by Walker, Evans & Cogswell Co., Charleston, S. C.

(25)

GRANTORS FAMILY NAMES	GIVEN NAMES A B C D E F G H	GIVEN NAMES I J K L M N O	GIVEN NAMES P Q R S T U V W X Y Z	GRANTEES	DATE OF FILING				DATE OF INST'MT			DATE OF RECORD			LOCATION OF PROPERTY OR OTHER DESCRIPTION	Kind of Inst'mt	Book	Page
					Month	Day	Year	Hour	Month	Day	Year	Month	Day	Year				
Massengale	A. H.			Mary Whitcomb	May	29	1922	2 P.M.	May	1	1921	May	29	1922	50 1/4 acs. Lats 131, 132, 143. <i>See deed from Whitcomb both 17 & 18</i>	Deed Transfer	34	174
	A. H.			Frederick C. Dorn	Jan	17	1924	2 P.M.	Jan	16	1924	Jan	22	1924	100 acs. near Mt. Carmel Church	Deed	39	352-3
	A. H.			Farmers & Merchants Bank	May	12	1925		May	11	1925	May	12	1925	2 vacant Lats #4 & 5. Block (A) Garden Ga.	Deed	35	248
	A. H.			W. M. Dewey	July	3		2 P.M.	Jan	22	1920	July	6		107 acs. near Mt. Putney Ga.	Deed	39	563-4-5
	A. H.			Mr. J. F. Arnold	Sept	12			Aug	17	1925	Sept	12		Lots 29-30 Block C. Garden Ga.	Deed	41	65
	A. H.			Leonidas Hatfield	Nov	10	1924		Aug	25		Nov	10	1924	Lots 4 & 5 in Garden Ga.	W.D.	40	472
	A. H.			Edgar Brothers Company		12			Nov	12	1924		12		J. F. Jones Lease	Transfer	41	65
	A. H.			"											100 acs. J. F. Jones Lease.	Deed	41	65-6
	A. H.			Central Ga Pears - Co.		24	1927	8 A.M.		10	1927	Apr	9	1927	100 foot strip Lats 100, 101. 4th Dist. East.	Deed	41	294
	A. H.			Winston Bank	July	24		9 P.M.	July	24		July	27		Lots 29-30 Block C. Garden Ga.	D.B.	42	464
Massengale	A. H.			J. P. Lord, Jr.	Sept	14			Sept	13		Sept	17		Lots 29-30. Block C. Garden Ga.	W.D.	40	619
	A. H.			T. F. Longford	Oct	24	1928	8 A.M.	Oct		1928	Oct	24	1928	1/3 of 139 acs. Lats 112, 135. 5th Dist.	W.D.	44	73
	A. H.			Missouri State Life Ins. Co.	May	4	1931		Apr	22	1931	May	6	1931	50 1/4 acs. near Garden	quit claim	50	193.
	A. H.			"		14			May	9			18		50 1/4 " "	quit claim	50	207-4
Massengill	A. H.			Georgia Natural Gas Corporation	Feb	9	1932	3 P.M.	Jan	6	1932	Feb	9	1932	Right of Way for Pipe Line	Deed	50	279
	C. S.			Home Owners' Loan Corporation	Dec	17	1934	9 A.M.	Dec	17	1934	Dec	17	1934	Lots 22-23-24-25-26-27-28-29-30-31-32-33-34-35-36-37-38-39-40-41-42-43-44-45-46-47-48-49-50-51-52-53-54-55-56-57-58-59-60-61-62-63-64-65-66-67-68-69-70-71-72-73-74-75-76-77-78-79-80-81-82-83-84-85-86-87-88-89-90-91-92-93-94-95-96-97-98-99-100	Deed	50	279-4

N. B.—This system of indexing is patented, and same covers both the Sub-Index and sheets comprising the General Index. The Loose Leaf Binder is also patented, both being the patents of C. M. COIT, Walker, Evans & Cogswell Co. of Charleston, S. C., are owners of these patents, and furnish these sheets and binders in North Carolina, South Carolina, Georgia, Florida and Alabama.

Filing Docket and General Index to Realty Deeds and Mortgages—GRANTORS

Cott's Patented Index Systems. Owned and manufactured by Walker, Evans & Cogswell Co., Charleston, S. C.

(25) Clifford Walker, Attorney General.

Refer to SUB-INDEX in front portion of book for Alphabetical Arrangement and Page Reference to Names in this Index

GRANTORS FAMILY NAMES	GIVEN NAMES ABCDEFGHIJ	GIVEN NAMES IJKLMNO	GIVEN NAMES PQRSTUVWXYZ	GRANTEES	DATE OF FILING				DATE OF INST'MT			DATE OF RECORD			LOCATION OF PROPERTY OR OTHER DESCRIPTION	Kind of Inst'mt	Book	Page
					Month	Day	Year	Hour	Month	Day	Year	Month	Day	Year				
Massengill	Wm. W.	et al		Mrs. Allie Hallinan	Aug	29	1935	1 P.M.	Aug	27	1935	Aug	29	1935	5-acre Land in 33rd dist	W.D.	46	546
Massengill	Lillian A. B.	et al		"	"	"	"	"	"	"	"	"	"	"	"	"	"	"
"	Mrs. A. J.	et al		J. B. Water & Mrs. D. C. Wood	Nov	27	1940	4 P.M.	Nov	1	1940	Nov	29	1940	12 1/2-acre Land 327th dist	"	61	468
"	Mrs. A. J.	et al		J. B. Water & Mrs. D. C. Wood	"	"	"	"	"	"	"	"	"	"	Ac to Property	Agmt	67	10
"	Mrs. Julia Kate	Walden et al		J. W. Vinson Sr.	Jan	17	1946	2 P.M.	Jan	16	1946	Jan	17	1946	Lot in McEntyre l. Brick store	"	74	504
Massengill	Edgar L.			J. C. Massengill & S. Massengill	Mar	22	1948	4 P.M.	Nov	15	1945	Mar	22	1948	4-acre Land in Gordon	"	77	562
Massengill	Mrs. Julia K.	et al		Open Pigment Co.	May	31	1948	4 P.M.	Sept		1938	June	1	1948	109-acre Land in 4th Land Act	W.D.	80	39
Massengill	Edgar L.			Gas power Co.	July	12	1949	7 P.M.	July	5	1949	July	20	1949	Contract	"	80	382-3
"	"	"		State Highway Dept of Ga	Mar	11	1950	7 AM	Feb	13	1950	Mar	14	1950	0.56 acre Right of Way	W.D.	82	259
"	D. E.			"	"	"	"	"	"	10	"	"	"	"	0.29	"	82	260
"	alex H.			R. F. Gibbs	Apr	15	1950	7 AM	Apr	12	"	Apr	19	1950	Lot in Gordon	W.D.	83	138
"	"	"		Gordon Bonds	"	14	1952	"	"	"	1952	"	18	1952	Gift to Mrs. Apr 21, 1951	W.D.	83	432
"	Frank	"		"	Mar	12	1954	"	Mar	10	1954	Mar	15	1954	Gift to Mrs. April 1, 1964	W.D.	83	90
"	Mrs. C. D.			R. W. Culpeper, Sr. et al	Dec	10	1955	"	Dec	8	1955	Dec	15	1955	10-acre with hadest	W.D.	93	570-1
"	"	"		R. W. Culpeper, Jr. et al	"	"	"	"	"	"	"	"	"	"	"	"	"	"
"	ai H.			Ralph E. Becks	Mar	20	1957	9 AM	Feb	25	1957	Mar	20	1957	Lot in Gordon	W.D.	96	340
Massengill	C. D.			E. D. Bronson	Aug	15	1958	9 AM	July	30	1958	Sept	9	1958	Gift to Mrs. 1961	W.D.	98	194

Filing Docket and General Index to Realty Deeds and Mortgages—GRANTORS

25

Refer to SUB-INDEX in front portion of Book for Alphabetical Arrangement and Page Reference to Names in this Index

Cott Patented Index Systems
Manufactured by Geo. D. Barnard Sta. Co., St. Louis, Mo.

GRANTORS FAMILY NAMES	GIVEN NAMES ABCDEFGHIJ	GIVEN NAMES JKLMNO	GIVEN NAMES PQRSTUVWXYZ	GRANTEES	DATE OF FILING				DATE OF INSTRUMENT			DATE OF RECORD			LOCATION OF PROPERTY OR OTHER DESCRIPTION	KIND OF INST'MT	BOOK	PAGE	
					MONTH	DAY	YEAR	HR. M.	MONTH	DAY	YEAR	MONTH	DAY	YEAR					
Massingill	Thomas	William		V. Fair M. Mullen	Sept	8	1967	11:30 AM	Sept	7	1967	Sept	8	1967	SP of William E. Dupre, Jr. et al.	Transfer	106	545	
"	Thomas	William	et. al.	Elliott Finance Co.	Oct	19	1967	9:27 AM	Oct	18	1967	Oct	20	1967	SP of William E. Dupre, Jr. et al.	"	113	358	
Massengale	Frank			Wilkinson Savings Bank	Nov	20	1967	2:30 PM	Nov	17	1967	Nov	20	1967	SP of William E. Dupre, Jr. et al.	SP of William E. Dupre, Jr. et al.	108	188	567
"	Frank			Clinton Patrick, et. al.	Jan	5	1968	7:11 PM	Jan	5	1968	Jan	5	1968	Lot in Gordon	WD	113	618-9	
"	Frank			Mrs. Elaine Y. Patrick, et. al.	"	"	"	"	"	"	"	"	"	"	"	"	"	"	
Massengill	Mrs. B. G.	(Julia W.)		City of Gordon	Mar	5	1968	8:00 AM	May	31	1962	Mar	5	1968	10' Easement across property in Gordon	Easement	114	188	
Massengale	E. L.			Georgia Power Co	Mar	21	1970	pm	-	-	-	Mar	21	1970	Lot in Gordon	Lot	119	410	
Massengill	Thomas	William		J. Marvin Elliott	Apr	7	1970	am	Feb	12	1970	Apr	7	1970	Lots 8, 9, 10, 11, 12 + 13 - Block F. Lomas, Eng. ^{Gordon}	WD	119	474	
Massengale	Julia W. Steis	et al		Georgia Power Co.	May	3	1973	am	May	3	1973	May	15	1973	2.34 acres South East Dist.	Order	128	19	
"	William J.			R. W. Patterson et al	Jun	20	1977	1:11 PM	May	26	1977	Jun	20	1977	Satisfy Judgment 19, 1981	WD	128	274-276	
"	"	"		Annie D. Patterson et al	"	"	"	"	"	"	"	"	"	"	"	"	"	"	
"	Joyce W.			Marielle W. Wilson	Nov	5	1980	4:40 AM	Nov	5	1980	Nov	5	1980	196 acres - 327 th (Quinton) ^{WD}	WD	155	500	
"	William J.			Ocome Electric Membership Corporation	Nov	26	1980	2:45 PM	Nov	5	1980	Nov	26	1980	Right of Way	Easement	155	660	
"	William J.			Marian H. Dickinson, et al	Jan	23	1981	9 AM	Jan	-	1981	Jan	23	1981	Lot - 1505 th (Joy) S. M. Dist.	WD	156	422-423	
"	"	"		Belinda W. Dickinson, et al	"	"	"	"	"	"	"	"	"	"	"	"	"	"	
Massengill	Thomas H.	et al		Evans Clay Company	Mar	12	1982	1:30 PM	Jan	21	1982	Mar	12	1982	divers property	Release Agree	160	716-721	

Filing Docket and General Index to Realty Deeds and Mortgages — GRANTORS

REG. U. S. PAT. OFFICE *ChumCott* County Indexes Since 1888
An Identifying Trade Mark

 Open at Proper Tab according to First Letter or Letters of Name and refer to Buff Sub-Index sheet for page reference.

COTT FAMILY NAME INDEX No. 1-SPLIT © 1949
Made By The Cott Index Company, Columbus, Ohio
Mfg. Cott Patent Index Systems

(25)

GRANTORS FAMILY NAMES	GIVEN NAMES ABCDEFGH	GIVEN NAMES IJKLMNO	GIVEN NAMES PQRSTUVWXYZ	GRANTEES	DATE OF FILING				DATE OF INSTRUMENT			DATE OF RECORD			LOCATION OF PROPERTY OR OTHER DESCRIPTION	KIND OF INST.	BOOK	PAGE
					Month	Day	Year	Hr. M.	Month	Day	Year	Month	Day	Year				
	Massengale, E. L.			Baines Woodland Products Oglethorpe Power Corporation Inc	July	29	1982	1:40 Pm	July	21	1982	July	29	1982	Tract - City of Gordon	Agreement of Lease	162	217- 218
"	Edgar L.			Georgia Power Company	Dec	13	1983	" Am	Dec	6	1983	Dec	22	1983	Right of Way	Easement	166	628- 630
"	Edgar L.			Georgia Power Company	Dec	19	1983	9 Am	Dec	6	1983	Jan	6	1984	Right of way	Easement	166	690
"	Marie Bailey			Marie Bailey William L. Massengale	June	9	1989	4:30 Pm	June	2	1989	June	12	1989	3 tracts - 330 th - Lords Ym D	Agreement of Lease	189	608- 609

This Index approved and adopted for use in the Counties of Georgia pursuant to the Act approved August 8, 1916, providing for uniform records throughout the State.

Filing Docket and General Index to Realty Deeds and Mortgages—GRANTORS

Clifford Walker Attorney General

Refer to SUB-INDEX in front portion of book for Alphabetical Arrangement and Page Reference to Names in this Index

Cott's Patented Index Systems. Owned and manufactured by Walker, Evans & Cogswell Co., Charleston, S. C.

GRANTORS FAMILY NAMES	GIVEN NAMES ABCDEFGHIJ	GIVEN NAMES JKLMNO	GIVEN NAMES PQRSTUVWXYZ	GRANTEES	DATE OF FILING				DATE OF INST'MT			DATE OF RECORD			LOCATION OF PROPERTY OR OTHER DESCRIPTION	Kind of Inst'mt	Book	Page
					Month	Day	Year	Hour-M	Month	Day	Year	Month	Day	Year				
<i>Mabry</i>	<i>Tom</i>			<i>Mrs. Lurisa F. Brooks</i>	<i>Jul</i>	<i>8</i>	<i>1922</i>	<i>2 P.M.</i>	<i>Apr</i>	<i>1</i>	<i>1922</i>	<i>Jul</i>	<i>10</i>	<i>1922</i>	<i>Transfer of Deed</i>	<i>30</i>	<i>207</i>	
<i>Mabrey</i>	<i>Otelia</i>	<i>Neal</i>		<i>Leila Mae Harner</i>	<i>July</i>	<i>7</i>	<i>1986</i>	<i>9 am</i>	<i>July</i>	<i>3</i>	<i>1986</i>	<i>July</i>	<i>9</i>	<i>1986</i>	<i>20th intrin, 68 acres - 1245th (Bethel) 2nd Q.</i>	<i>WD</i>	<i>176</i>	<i>63</i>

N. B.—This system of indexing is patented, and same covers both the Sub-Index and sheets comprising the General Index. The Loose Leaf Binders is also patented, both being the patents of U. M. COFF. Walker, Evans & Cogswell Co., South Carolina, Georgia, Florida and Alabama.

Filing Docket and General Index to Realty Deeds and Mortgages—GRANTORS

Clifford Walker, Attorney General.

Refer to SUB-INDEX in front portion of book for Alphabetical Arrangement and Page Reference to Names in this Index

Cott's Patented Index Systems. Owned and manufactured by Walker, Evans & Cogswell Co., Charleston, S. C.

GRANTORS FAMILY NAMES	GIVEN NAMES A B C D E F G H	GIVEN NAMES I J K L M N O	GIVEN NAMES P Q R S T U V W X Y Z	GRANTEES	DATE OF FILING				DATE OF INST'MT			DATE OF RECORD			LOCATION OF PROPERTY OR OTHER DESCRIPTION	Kind of Inst'mt	Book	Page
					Month	Day	Year	Hour M	Month	Day	Year	Month	Day	Year				
	Maxwell O. N.			Bank of Danville	Nov	16	1922	8 a.m.	Nov	14	1922	Nov	16	1922	Subsequent to dish-8-1935	(40 R 38)	304	
	" E. D.			A. J. Knight	Dec	13	1924	8 a.m.	Jan	27	1919	Dec	14	1924	Lot #1, Block #16 in Danville, Ga.	W.D.	31	277
	" Lila W. et al			W. E. Williams Jr.	"	29	"	"	Dec	24	1924	"	29	"	Lot 11 & 12, Block 10.	W.D.	40	551
	" Lila W. et al			W. E. Williams	"	"	"	"	"	"	"	"	"	"	Lot 9 & 10	W.D.	40	550
	" O. N.			Mrs R. E. Cerrall	June	19	1929	"	Jan	7	1920	June	20	1929	Lot 15, 14, in Block 11, Danville Ga.	W.D.	41	533-6
	" H. H.			Mrs Lila W. Maxwell	May	4	1932	8 a.m.	May	3	1932	May	5	1932	Lot 5 & 6 in Block 10, Danville Ga.	W.D.	50	327
	" E. D.			Bank of Danville	Oct	24	1918	27 p.m.	Oct	16	1918	Oct	24	1918	Real Estate	Mortg.	32	464
	" E. D.			Dora Brown	June	5	1908	2 p.m.	May	9	1908	June	5	1908		Deed	4	183
	"	V. L. A.		M. E. Johnson	Dec	3	1908	2 p.m.	Dec	4	1901	Dec	4	1908		"	13	176-7
	" E. D.			James Hughes & Mother	Dec	21	1917	2 p.m.	Dec	3	1917	Dec	21	1917		"	23	308
	" H. H.			Peter Denson	Apr	9	1920	8 a.m.	Apr	1	1920	Apr	9	1920		"	31	118
	" Lila W. et al			W. E. Williams	"	7	1934	9 a.m.	Apr	5	1934	Apr	7	1934	23 5/8 acre in 2nd dist	Deed	50	607
	" O. N. Estate			Mrs O. N. Maxwell, owner	"	"	"	"	Apr	2	1934	"	"	"	Plot of Denson, excepted in plot Book 47 page 154			
	" E. D. as administrator of O. N. Estate			E. W. Williams	Mar	8	1935	2 p.m.	Feb	7	1935	Mar	8	1935	14 1/2 acre Denson see minute Book 1926 Page 388-389-90	Deed	52	207
	" John J.			The Federal Land Bank of Columbia	May	16	1935	5:10 P.M.	Apr	26	"	May	18	"	Rate time brought in Block 6.	Deed	52	207
	" John J.			Allenstrom Washhouse Co.	Aug	7	1936	9 a.m.	Jan	8	1936	Aug	7	1936	Subsequent to dish-8-1935	(40 R 38)	304	

N. B.—This system of indexing is patented, and same covers both the Sub-Index and sheets comprising the General Index. The Loose Leaf Binder is also patented, both being the patents of C. M. COFF. Walker, Evans & Cogswell Co., of Charleston, S. C., are owners of these patents, and furnish these Sheets and Binders in North Carolina, South Carolina, Georgia, Florida and Alabama.

Filing Docket and General Index to Realty Deeds and Mortgages—GRANTORS

(29) Clifford Walker, Attorney General.

Refer to SUB-INDEX in front portion of book for Alphabetical Arrangement and Page Reference to Names in this Index

Cott's Patented Index Systems. Owned and manufactured by Walker, Evans & Cogswell Co., Charleston, S. C.

GRANTORS FAMILY NAMES	GIVEN NAMES ABCDEFGHIJ	GIVEN NAMES IJKLMNO	GIVEN NAMES PQRSTUVWXYZ	GRANTEES	DATE OF FILING				DATE OF INST'MT				DATE OF RECORD				LOCATION OF PROPERTY OR OTHER DESCRIPTION	Kind of Inst'mt	Book	Page
					Month	Day	Year	Hour	Month	Day	Year	Month	Day	Year						
Maxwell	John J.			Georgia Power Company	Feb	8	1937	9	Dec	22	1936	Feb	9	1937	Right-of-way	convey	52	532		
"	E. D. adm. Est of O.N. Maxwell			E. E. Davidson	May	14	"	"	May	11	1937	May	14	"	Part of O.N. Maxwell lands 353 Dist.	adm. Est.	17	288		
"	Mrs. Leila W.			State Bank of Cochran	June	8	"	2	June	4	"	June	8	"	Satisfaction of Deed No. 31937 (O.S. 153)		586	154		
"	O. N. J.			E. E. Davidson	Feb	11	1938	"	Jan	12	1938	Feb	14	1938	1/6 undivided interest in 8/16 land in	W.D.	61	154		
"	Oscar R. J.			G.P. Bugg, J.A. Maxwell	"	25	"	3	Not given	"	25	1938	"	1/6 undivided interest in lot in Donville	city	57	103			
"	J. A.			E. P. Maxwell	April	16	"	2	April	15	"	April	16	1938	1/6 undivided	W.D.	61	188		
"	Mrs. Leila W.			Wilkinson Co. Bank	Jan	14	1939	9	Jan	16	1939	Jan	20	1939	20 acres parcel in 353 Dist. (O.S. 153)	DPS	64	9		
"	Mrs. Leila W.			Wilkinson Co. Bank	June	28	1939	21	June	22	"	June	29	"	20 acres parcel in 353 Dist. (O.S. 153)	DPS	64	34		
"	John J.			Allentown Warehouse Co.	Sept	5	1939	3	Sept	2	1939	Sept	7	1939	Lot 1st Map of 1/4 (O.S. 153)		57	403-4		
"	Mrs. Leila W. Maxwell			Wilkinson Co. Bank	May	30	1940	9	May	25	1940	May	30	1940	5/16 land in 353 Dist. (O.S. 153)	W.D.	64	169		
"	John J.			Allentown Warehouse Co.	Sept	24	1940	9	Sept	23	1940	Oct	24	1940	20 acres parcel in 353 Dist. (O.S. 153)	DPS	64	38		
"	E. P.			E. E. Davidson	Nov.	24	"	2	Nov.	18	"	Nov.	26	"	1/6 undivided interest in 13 acre land.	W.D.	61	154		
"	Mrs. Leila W.			Wilkinson County Bank	May	25	1941	9	May	24	1941	May	28	1941	Satisfaction of Deed No. 31937 (O.S. 153)		586	154		
"	E. P.			Mrs. Leila W. Maxwell	Aug	12	"	2	Aug	11	"	Aug	12	"	64 acres land in 353 Dist.	W.D.	61	551		
"	Mrs. Leila W.			Wilkinson Co. Bank	Jan	7	1942	9	Dec	29	1941	Jan	8	1942	Satisfaction of Deed No. 31937 (O.S. 153)	DPS	64	38		
"	John J.			The Fair Hall Bldg. Co.	Nov	11	1944	"	Nov	7	1944	Nov	11	1944	1940. E.W. 20 Dist # 3569763	W.D.	73	163		
"	V. L. A.			N. M. Kitchen	Aug	22	"	10	Dec	4	1901	Aug	22	"	50 acre 26 land Dist	W.D.	74	173		

Filing Docket and General Index to Realty Deeds and Mortgages—GRANTORS

Refer to SUB-INDEX in front portion of Book for Alphabetical Arrangement and Page Reference to Names in this Index

Cott Patented Index Systems.
Manufactured by Geo. D. Barnard Sta. Co., St. Louis, Mo.

GRANTORS FAMILY NAMES	GIVEN NAMES ABCDEFGHIJ	GIVEN NAMES JKLMNO	GIVEN NAMES PQRSTUVWXYZ	GRANTEES	DATE OF FILING				DATE OF INSTRUMENT			DATE OF RECORD			LOCATION OF PROPERTY OR OTHER DESCRIPTION	KIND OF INST'MT	BOOK	PAGE
					MONTH	DAY	YEAR	HR. M.	MONTH	DAY	YEAR	MONTH	DAY	YEAR				
Miswell	V. L. G. et al			M. N. Sander	Aug	22	1944	A.M.	Dec	4	1947	Aug	23	1949	50 Acre Land 26 th Land Dist.	9 CD	74	174
"	Mrs. Ruby T. et al			Gene Lorraine	Feb	9	"	"	July	5	1943	Oct	19	"	undivided interest in lot #1 Block #2	WD	74	196-7
"	E. D.			Gene Lorraine	"	"	"	"	"	10	"	"	9	"	"	WD	74	197
"	John L.			Mrs. Bessie W. Lang	Dec	28	"	A.M.	Nov	21	1944	Dec	28	1944	Lot nos 7-8 and 9 in South	"	74	252
"	H. H.			Four County Bank	Oct	17	1950	"	Oct	10	1950	Oct	20	1950	Lot in Allentown	95	82	421
"	A. L.			M. R. Hodges	July	31	1954	A.M.	July	29	1954	July	2	1954	172 acres - 3 rd Land Dist	WD	93	92-3
"	A. L. et al			Wilkinson County	Aug	19	1954	"	July	12	1955	Aug	11	1955	Right of way	WD	93	418
"	H. H. Jr			A. T. Land, Jr	Apr	10	1956	A.M.	Apr	7	1956	Apr	12	1956	3 acres in Allentown	WD	93	594
"	Mr Leila			Wilkinson County Bank	July	23	"	P.M.	July	27	"	July	24	"	6.29 acres 2 nd Land Dist	WD	96	120-1
"	John T.			Four County Bank	July	10	1957	A.M.	July	5	1957	July	10	1957	Right of way	WD	96	460-1
"	Mr Ruby H. et al			Wilkinson County	Apr	29	1958	A.M.	"	"	"	Apr	30	1958	Right of way	WD	99	188-9
"	John L.			Four County Bank	Aug	8	1960	A.M.	July	6	1960	Aug	8	1961	Right of way	WD	101	337-9
"	Mrs. Leila H.			D.S. W. b. Williams, Jr.	June	21	1961	A.M.	June	12	1961	June	22	1961	10 1/4 acres in 2 nd Land Dist.	WD	103	87-88
"	Mrs. Leila H.			"	June	27	1961	P.M.	June	13	1961	June	27	1961	2.9 acres in 2 nd Land Dist.	WD	103	90
"	Mrs. Ruby Linder			E. D. Maxwell	Sept.	1	1962	A.M.	June	11	1962	Sept.	1	1962	one-fifth undivided interest in 2 tracts of land	WD	103	599
"	V. L. A. et. al.			Aurelia Johnson	Oct.	4	1966	A.M.	Dec.	4	1901	Oct.	5	1966	50 acres in 26 th Land District	WD	111	293-5

Filing Docket and General Index to Realty Deeds and Mortgages—GRANTORS

29

Refer to SUB-INDEX in front portion of Book for Alphabetical Arrangement and Page Reference to Names in this Index

Cott Patented Index Systems.
Manufactured by Geo. D. Barnard Sta. Co., St. Louis, Mo.

GRANTORS FAMILY NAMES	GIVEN NAMES ABCDEFGHIJ	GIVEN NAMES JKLMNO	GIVEN NAMES PQRSTUWXYZ	GRANTEES	DATE OF FILING				DATE OF INSTRUMENT			DATE OF RECORD			LOCATION OF PROPERTY OR OTHER DESCRIPTION	KIND OF INST'MT	BOOK	PAGE
					MONTH	DAY	YEAR	HR. M.	MONTH	DAY	YEAR	MONTH	DAY	YEAR				
Maxwell	V. L. B.	et. al.		M. S. Johnson	Dec.	4	1966		Dec.	4	1961	Oct.	5	1966	50 acres in 26th Land District	WD	111	296-8
"	Mrs. Leila H.	(Mrs. H. H.)		Charlie N. Maxwell, et. al.	Oct.	25	1966	A.M.	Aug.	10	1965	Oct.	25	1966	Divided lots in Danville	WD	111	343
"	Mrs. Leila H.	(Mrs. H. H.)		Margaret d. Maxwell, et. al.	"	"	"	"	"	"	"	"	"	"	"	"	"	"
"	Mr. Leila W.			Fallie Wesson	Jan.	16	1969	9 AM	Apr.	13	1973	Jan.	16	1969	Lot in Danville,	WD	116	380-1
"	Mr. Janie O. J. J.			John Thompson	May	6	1969	10 AM	May	5	1969	May	6	1969	2000 sq ft near Danville	WD	117	96-7
"	Mr. H. H. Jr.			W. E. Adams, Jr.	Sept	20	1969	10 AM	Sept	-	1969	Sept	20	1969	Lot in Allentown	WD	118	232
"	John T.			John T. Maxwell et al	Jan.	17	1970	10 AM	Jan	-	1970	Jan	17	1970	5.800 sq ft in Danville	WD	119	145
"	"	"		Mamie O. Maxwell et al	"	"	"	"	"	"	"	"	"	"	"	"	"	"
"	Mr. Leila W.			Charles N. Maxwell	Oct	12	1970	10 AM	Feb	25	1965	Oct	12	1970	2 Tracts 23rd Land Dist.	WD	121	15-6
"	Mr. Leila W.			John T. Maxwell	Oct.	12	1970	10 AM	Aug	27	1965	Oct	12	1970	Lot in Danville	WD	121	17
"	Mr. Leila W.			John T. Maxwell	Oct.	12	1970	10 AM	Feb	25	1965	Oct	12	1970	2 Tracts 23rd Land Dist.	WD	121	18-9
"	Mr. Leila W.			Elbert G. Maxwell, Jr. et al	Oct	20	1970	12 AM	Feb	26	1965	Oct	20	1970	2 Tracts 23rd Land Dist.	WD	121	62-3
"	"	"	"	Charles Henry Maxwell et al	"	"	"	"	"	"	"	"	"	"	"	"	"	"
"	"	"	"	Mary Kay Maxwell et al	"	"	"	"	"	"	"	"	"	"	"	"	"	"
"	"	"	"	Henry Newton Maxwell et al	"	"	"	"	"	"	"	"	"	"	"	"	"	"
"	Mr. Leila W.			Annice M. Caswell	Nov.	5	1970	9 AM	Feb	25	1965	Nov	5	1970	2 Tracts 23rd Land Dist	WD	121	124-5

Filing Docket and General Index to Realty Deeds and Mortgages — GRANTORS

COIT FAMILY NAME INDEX No. 1-Split
Copyright 1933 A122559

Open at Proper Tab according to First Letter or Letters of
Name and refer to Buff Sub-Index sheet for page reference.

Made by The Coit Index Company, Columbus, Ohio
Foote & Davies, Inc., Atlanta, Georgia

(29)

GRANTORS FAMILY NAMES	GIVEN NAMES ABCDEFGH	GIVEN NAMES IJKLMNO	GIVEN NAMES PQRSTUVWXYZ	GRANTEES	DATE OF FILING				DATE OF INSTRUMENT			DATE OF RECORD			LOCATION OF PROPERTY OR OTHER DESCRIPTION	KIND OF INST.	BOOK	PAGE
					Month	Day	Year	Hr. M.	Month	Day	Year	Month	Day	Year				
Maxwell	Lula W.			Annie M. Small	Nov	5	1970	9 am	Jan	5	1961	Nov	5	1970	28 acres - 353rd dist Dan	WD	121	126
"	Lula W.			Annie M. Small	Nov	5	1970	9 am	Aug	27	1965	Nov	5	1970	2 Lots in Danville	WD	121	127
"	Lula W.			Annie M. Small	Nov	5	1970	9 am	Aug	10	1965	Nov	5	1970	2 Lots in Danville	WD	121	128
"	Lula W.			Mary M. Adams	Nov	30	1970	11 am	Aug	10	1965	Nov	30	1970	5 1/2 Lots in Danville	WD	121	196
"	Lula W.			Mary M. Adams	Nov	30	1970	11 am	Feb	25	1965	Nov	30	1970	3 Tracts unknown Danville	WD	121	197-8
"	C. N.			Robert L. Newsome	Nov	16	1971	4:30 pm	Nov	16	1971	Nov	16	1971	90.1 acres 353rd dist Dan	option	123	554
"	Charley N.			Robert L. Newsome	Nov	22	1971	4 pm	Nov	22	1971	Nov	22	1971	2 Tracts 23rd Land Dist.	WD	123	566 527
"	John S.			A. P. Barry, Jr. et al	Sept	8	1972	9 AM	Sept	6	1972	Sept	8	1972	90.1 acres 353 G.M. District	WD	126	147 148
"	Mary K. et al			W. C. Williams et al	Jan	29	1975	3:30 pm	Nov	29	1974	Jan	29	1975	Tract 23rd Land Dist	WD	133	67
"	Ellie et al			" " " "	"	"	"	"	"	"	"	"	"	"	"	"	"	"
"	Henry Newton et al			" " " "	"	"	"	"	"	"	"	"	"	"	"	"	"	"
"	Charles Worley et al			" " " "	"	"	"	"	"	"	"	"	"	"	"	"	"	"
"	Mrs. Lula W. (Mrs. H. H.)			Mary M. Adams	May	20	1975	9 am	May	9	1975	May	20	1975	Deeds Lots in Danville	affidavit	134	164
"	Mrs. Lula W. (Mrs. H. H.)			Mary M. Adams	May	20	1975	9 am	May	13	1975	May	20	1975	Deeds Lots in Danville	affidavit	134	165
"	Mrs. Lula W. (Mrs. H. H.)			Mary M. Adams	May	20	1975	9 am	April	30	1975	May	20	1975	Writings in Danville	affidavit	134	166
"	John S.			Benjamin H. Horton, Jr.	Jan	22	1976	2 am	Jan	19	1976	Jan	22	1976	14 acres - 353 (Turkey Creek) G.M.D.	WD	137	146- 147
"	Mrs. Ruby L.			Mrs. Mildred M. Wood	Feb	3	1976	2 PM	Feb	3	1976	Feb	3	1976	Lot - Town of Danville	WD	138	81

Filing Docket and General Index to Realty Deeds and Mortgages — GRANTORS

REG. U. S. PAT. OFFICE *Chem-Lite* County Indexes Since 1888 An Identifying Trade Mark

Open at Proper Tab according to First Letter or Letters of Name and refer to Buff Sub-Index sheet for page reference.

COTT FAMILY NAME INDEX No. 1-SPLIT © 1948 Made By The Cott Index Company, Columbus, Ohio Mfg. Cott Patent Index Systems

(29)

GRANTORS FAMILY NAMES	GIVEN NAMES ABCDEFGH	GIVEN NAMES IJKLMNO	GIVEN NAMES PQRSTUVWXYZ	GRANTEES	DATE OF FILING				DATE OF INSTRUMENT			DATE OF RECORD			LOCATION OF PROPERTY OR OTHER DESCRIPTION	KIND OF INST.	BOOK	PAGE
					Month	Day	Year	Hr. M.	Month	Day	Year	Month	Day	Year				
Maxwell	Mrs. Marie O.			Bessie Horton	Nov.	5	1980	am	Apr.	2	1979	Mar.	5	1980	Lat - Town of Serrville	WD	153	530
"	Dawson, et al			Mrs. Eloise Harris, et al	May	5	1980	4:15 PM	May	5	19--	May	5	1980	Subdivided 3rd of Prop. District	WD	153	415- 518
"	"	"	"	George E. Chapman Jr. et al	"	"	"	"	"	"	"	"	"	"	"	"	"	"
"	"	"	"	Mrs. R. E. Snell, et al	"	"	"	"	"	"	"	"	"	"	"	"	"	"
"	"	"	"	Mrs. Lydell Hunt, et al	"	"	"	"	"	"	"	"	"	"	"	"	"	"
"	Dawson, et al			Brunswick Pulp and Paper Company	May	5	1980	4:20 PM	May	5	1980	May	5	1980	240 acres - 23 rd Land District	Higher Lease Contract	154	117- 120
"	Edgar W.			United States Forest Service	July	14	1980	1:30 PM							240 acres	FS	80	335
"	Dawson			R. Earl Holland	May	13	1981	9 AM	May	4	1981	May	13	1981	1/5 int in tract - 240 acres - 23 rd Land Dist	WD	157	459
"	Dawson et al			Citizens Bank of 2 nd Valley	May	13	1981	9 AM	May	4	1981	May	13	1981	Subdivided 2 nd of 3 rd of Prop. Dist. 98	WD	158	460- 461
"	Dawson et al			The Federal Land Bank of Columbia	Aug	13	1981	1:30 PM	July	14	1981	Aug	13	1981	240 acres - 23 rd Land Dist.	WD	158	513- 575
"	Dawson			R. Earl Holland	Sept	8	1981	3:30 PM	Sept	8	1981	Sept	8	1981	1/2 undivided interest 84.21 acres - 23 rd Land District	WD	159	42
"	Dawson et al			Brunswick Pulp and Paper Co.	Sept	8	1981	3:30 PM	Sept	8	1981	Sept	8	1981	84.21 acres - 23 rd Land Dist.	Higher Lease Contract	159	43- 46
"	"	"	"	Mead Lumber Company et al	"	"	"	"	"	"	"	"	"	"	"	"	"	"
"	"	"	"	Scott Lumber Company et al	"	"	"	"	"	"	"	"	"	"	"	"	"	"
"	Dawson et al			Citizens Bank of 2 nd Valley	Sept	11	1981	9:11 AM	Sept	8	1981	Sept	11	1981	84 th Subdivided 3 rd of Prop. Dist. 98	WD	159	58- 59
"	Dawson			R. Earl Holland	Feb	23	1982	9 AM	Feb	19	1982	Feb	23	1982	240 acres - 23 rd Land Dist	WD	160	602
"	Dawson			R. Earl Holland	Feb	23	1982	9 AM	Feb	19	1982	Feb	23	1982	Int in 240 acres - 23 rd Land Dist	WD	160	605

Filing Docket and General Index to Realty Deeds and Mortgages — GRANTORS

(29)

REG. U. S. PAT. OFFICE *Chas. McCall* County Indexes Since 1888 An Identifying Trade Mark

Open at Proper Tab according to First Letter or Letters of Name and refer to Buff Sub-index sheet for page reference.

COTT FAMILY NAME INDEX No. 1-SPLIT © 1949 Made By The Cott Index Company, Columbus, Ohio Mfg. Cott Patent Index Systems

GRANTORS FAMILY NAMES	GIVEN NAMES ABCDEFGH	GIVEN NAMES IJKLMNO	GIVEN NAMES PQRSTUWXYZ	GRANTEES	DATE OF FILING				DATE OF INSTRUMENT			DATE OF RECORD			LOCATION OF PROPERTY OR OTHER DESCRIPTION	KIND OF INST.	BOOK	PAGE
					Month	Day	Year	Hr. M.	Month	Day	Year	Month	Day	Year				
Maxwell	Dawson			R. Earl Holland United States of America	Feb	15	1984	4 pm	Feb	15	1984	Feb	28	1984	84.21 acres, Turkey Creek GMD	WD	167	405
"	Edgar B.			Farmer's Home Administration	May	30	1985	9 am							Lands in Wilkinson	CS	80-335	
"	E. D.			James Hughes & P. Baker	Mar	20	1986	2:30 pm	Mar	18	1986	Mar	20	1986	Lot # 3, Block 2, Town of Danville	Widuit	174	762
"	A. L. & Francis	(Frances)	Land	Thomas Reyer Thompson	June	13	1986	7:45 am	June	12	1986	June	16	1986	12.37 ac - 23 rd Land Dist.	WD	175	587
"	Edgar Dawson, Jr.			Edgar Dawson Maxwell, III	June	29	1987	9 am	June	3	1987	June	29	1987	divers tracts in Dwiggs & Wilkinson Counties	Assent	180	688
"	"	"	"	Mrs. Janie Sue Maxwell Maxham	"	"	"	"	"	"	"	"	"	"	"	"	"	"
"	Edgar Dawson, Jr.			Mrs. Janie Davidson Maxwell	June	29	1987	9 am	June	3	1987	June	29	1987	divers tracts in Dwiggs & Wilkinson Counties	Assent	180	689-691
"	A. L. et al	as sole	heirs	Winnie Hart	Sept	21	1987	10:45 am	Mar	-	1987	Sept	21	1987	Lot - Town of Danville	WD	181	582
"	Wendell H. et al	"	"	"	"	"	"	"	"	"	"	"	"	"	"	"	"	"
"	Janie D. et al	"	"	"	"	"	"	"	"	"	"	"	"	"	"	"	"	"
"	Edgar D., III et al	"	"	"	"	"	"	"	"	"	"	"	"	"	"	"	"	"
"	Elliott P., Jr., Charles Harvey,			Raymond R. & Lillian M. Jordan	Feb	27	1989	8:45 am	Feb	25	1989	Mar	7	1989	101 1/4 & 32.8 acres 2 tracts - 353 rd (Turkey Creek) GMD	Widuit	188	208-210
"	Mary K. (Gunn) & Henry Newton			"	"	"	"	"	"	"	"	"	"	"	"	"	"	"
"	Dawson et al			The Fair County Bank	Nov	27	1989	9 am	Nov	24	1989	Nov	28	1989	133.56 acres - 394 th GMD	P50	192	188-190

Filing Docket and General Index to Realty Deeds and Mortgages—GRANTORS

See Following Page
31

Refer to SUB-INDEX in front portion of Book for Alphabetical Arrangement and Page Reference to Names in this Index

Cott Patented Index Systems.
Manufactured by Geo. D. Barnard Sta. Co., St. Louis, Mo.

GRANTORS FAMILY NAMES	GIVEN NAMES ABCDEFGHIJ	GIVEN NAMES JKLMNO	GIVEN NAMES PQRSTUVWXYZ	GRANTEES	DATE OF FILING				DATE OF INSTRUMENT			DATE OF RECORD			LOCATION OF PROPERTY OR OTHER DESCRIPTION	KIND OF INST'MT	BOOK	PAGE
					MONTH	DAY	YEAR	HR. M.	MONTH	DAY	YEAR	MONTH	DAY	YEAR				
Mathews		J. D.		Sam & Ben Trawich					Dec. 2	1897		Feb. 4	1898		Deed R.	150		
"		Elizabeth		Central R. R. & Bk. Co.					Oct. 11	1841		May 7	1898		" K.	242		
"		Newton		A. H. Hostetler	May 9	1914	10am		Apr 10	1913		May 9	1914		" 24	139-40		
"		John A.		Alonza H. Hostetler	May 9	1914	10am		Apr 10	1913		May 9	1914		" 24	139-40		
"		W. B.		V. A. Frasure	June 28	1920	8am		June 18	1920		June 28	1920		" 29	489		
"		W. B.		V. A. Frasure	Sept 15	1969	9am		Sept 13	1969		Sept 15	1969	2 I in Gordon	affidavit 118	209-502		
"		Barbara V.		Carolyn V. Gay et al	Oct 19	1977	am		Sept. 30	1977		Oct. 19	1977	18 1/2 acres - 331 st (Barrel) G. M. Dist.	WD 144	503		
"		"		Barbara V. Mathews	"	"	"	"	"	"	"	"	"	"	"	"	"	
"		Elisha		Susannah Mofs	Sept 18	1979	4pm		Sept 24	1812		Sept 18	1979	Tract - 3 rd District, Lot 166	WD 151	699		
"		Barbara Valentine et al		Joseph A. Boone	Dec 9	1982	10am		Dec 8	1982		Dec 9	1982	12 1/2 acres - 331 st (Barrel) G. M. Dist	WD 163	300		
(See next pages)																		

This Index approved and adopted for use in the Counties of Georgia pursuant to the Act approved August 8, 1916, providing for uniform records throughout the State.

Filing Docket and General Index to Realty Deeds and Mortgages—GRANTORS

See preceding Page

Clifford Walker, Attorney General.

Refer to SUB-INDEX in front portion of book for Alphabetical Arrangement and Page Reference to Names in this Index

Cott's Patented Index Systems. Owned and manufactured by Walker, Evans & Cogswell Co., Charleston, S. C.

GRANTORS FAMILY NAMES	GIVEN NAMES ABCDEFGHIJ	GIVEN NAMES JKLMNO	GIVEN NAMES PQRSTUVWXYZ	GRANTEES	DATE OF FILING				DATE OF INST'MT			DATE OF RECORD			LOCATION OF PROPERTY OR OTHER DESCRIPTION	Kind of Inst'mt	Book	Page	
					Month	Day	Year	Hour	Min	Month	Day	Year	Month	Day					Year
Matthews	Mrs. Etha B.			Skilton & Everett	Feb	2	1923	8		Jan	29	1923	Feb	2	1923	Divers tracts timber 327th Dist.	Lease	39	247-8
"	Etha B.			Mr. J. E. Butler	Apr	25	1929	"		Apr	20	1929	May	"	1929	Timber on 20 acres near Swinton	Lease	41	543
"	Etha B.			State Highway Board	Sept	5	"	"		July	2	"	Sept	7	"	1.55 acres, Right of Way	W.D.	41	573
"	Etha B.			W. E. Matthews	Jan	14	1930	"		Dec	31	1929	Jan	14	1930	5 acres in Swinton	Quit claim	50	31
"	Etha B.			Georgia Power Co.	Sept	16	1932	PM		Sept	8	1932	Sept	22	1932	Right of way for sale	Quit claim	50	365-6
"	Mrs. Etha B. per Executor of last Will			James B. Bower et al	Dec	4	1933	AM		Dec	4	1933	Dec	4	1933	3.00 acres land in 327th Dist. Swinton	Quit claim	50	512
"	"			Jane Bower Bennett et al	"	"	"	"		"	"	"	"	"	"	"	"	"	"
"	"			Bernice Bower Stephens et al	"	"	"	"		"	"	"	"	"	"	"	"	"	"
"	W. C. et al of Mrs. Etha Matthews			Jane B. Bower et al	"	"	"	"		"	"	"	"	"	"	"	"	"	"
"	W. C. et al as executor of Mrs. E. B. Matthews			W. C. Matthews et al.	Jan	13	1934	AM		Dec	4	1933	Jan	13	1934	56 acre land 327 Dist Swinton	"	50	533-4
"	Mrs. Etha			State Highway Board	Feb	3	"	"		not given			Mar	21	1934	2.860 acre Right of way	W.D.	50	593-4
"	Mrs. Ella G.			William J. Word et al	Feb	12	1957	AM		Feb	6	1957	Feb	17	1957	4 acres 327th Dist. Swinton	Quit claim	122	12-3
"	Ella G.			Charles E. Word et al	Mar	19	1971	PM		Mar	8	1971	Mar	19	1971	4 acres 327th Dist. Swinton	W.D.	122	12-3
"	"			Francis Lucille Word et al	"	"	"	"		"	"	"	"	"	"	"	"	"	"
"	Ella F.			Lena F. Matthews	July	9	1974	PM	4:30	July	9	1974	July	9	1974	Lot T-31, Sect. 1, Holiday Hills	QDC	131	373
"	Lena F. Jr.			D. J. Wheeler	July	11	1974	AM	10	July	10	1974	July	11	1974	Lot T-31, Sect. 1, Holiday Hills	W.D.	131	389- 390

N. B.—This system of indexing is patented, and same covers both the Sub-Index and sheets comprising the General Index. The Loose Leaf Binder is also patented, both being the patents of C. M. COFFEE, Walker, Evans & Cogswell Co., of Charleston, S. C., are owners of these patents, and furnish these Sheets and Binders in North Carolina, South Carolina, Georgia, Florida and Alabama.

See Preceding Page
 This Index approved and adopted for use in the Counties of Georgia pursuant to the Act approved August 8, 1916, providing for uniform records throughout the State.

Filing Docket and General Index to Realty Deeds and Mortgages—GRANTORS

(31) Clifford Walker, Attorney General.

Refer to SUB-INDEX in front portion of book for Alphabetical Arrangement and Page Reference to Names in this Index

Cott's Patented Index Systems. Owned and manufactured by Walker, Evans & Cogswell Co., Charleston, S. C.

GRANTORS FAMILY NAMES	GIVEN NAMES ABCDEFGHIJ	GIVEN NAMES JKLMNO	GIVEN NAMES PQRSTUVWXYZ	GRANTEES	DATE OF FILING				DATE OF INST'MT			DATE OF RECORD			LOCATION OF PROPERTY OR OTHER DESCRIPTION	Kind of Inst'mt	Book	Page	
					Month	Day	Year	Hour	Min	Month	Day	Year	Month	Day					Year
Matthews	Mr. Jimmie King			Georgia Timberlands, Inc.	July	29	1974	am	9	July	26	1974	July	29	1974	202 1/2 acres - 327 th B.M. District	JSC	131	495
"	D.J.			Georgia Power Co.	Nov.	11	1975	am	9	Nov.	6	1975	Nov.	11	1975	Right of Way	Easement	135	685
"	Barbara Valentini	Matthews et al	Carolyn Valentini Gray et al	Barbara Valentini Matthews et al	June	19	1979	am	9:00	April	-	1979	June	19	1979	18 1/2 acres, 331 st (Ramal) S.M. Dist.	WD	151	2-3
"	"	"	"	"	"	"	"	"	"	"	"	"	"	"	"	"	"	"	"
"	William H.			Opus Douglas Hendrix	Feb	16	1982	pm	4:30	Jan	1	1982	Feb	16	1982	1/2 acre - 327 th (Whinton) S.M. Dist.	JD	160	545-547
"	Mrs. Linnie King et al			Wilkinson County	July	22	1982	pm	4	June	5	1982	July	22	1982	PR 83-1(319)	Quit	162	185
"	Frank L.			Ronald J. Vellander	Nov	19	1982	am	9	Oct	29	1982	Nov	19	1982	divers property	Design Easement	163	203-214
Matthews	Sue W. & Guy D.			Albert S. Mainell Wilson	Nov	29	1982	am	11	Nov	20	1982	Nov	29	1982	Lt. #10-7, Sec 10, Tract A - Hwy S.M.D.	WD	163	270
Matthews	Ella A. et al			Charles E. Ward et al	Mar	22	1983	pm	1	Mar	11	1983	Mar	24	1983	3/4 acre - 328 th (Woodwork) S.M. Dist.	Quit Easement	164	214-215
"	"	"	"	Frances Lucille Ward	"	"	"	"	"	"	"	"	"	"	"	"	"	"	"
"	William H.			Ocome Electric Membership Corp.	Aug	22	1984	am	11:45	July	25	1984	Aug	23	1984	Right of Way	Easement	169	490
"	William H.			Jack Davis Hodges et al	Sept	26	1984	am	9	Sept	25	1984	Oct	2	1984	Lt # m-53, Sec 11, Tract E" 1505 th Hwy	WD	169	718
"	William H.			Beverly A. Kitchens	Oct	16	1984	am	9	Oct	12	1984	Oct	19	1984	Lt # m-29, Sec 5 1505 th Hwy S.M.D.	WD	170	38
"	William H.			Beverly A. Kitchens	Mar	22	1985	am	9	Mar	-	1985	Mar	22	1985	Lt # m-28, Sec 5 Hwy S.M.D.	WD	171	557
"	William H.			Jeddy B. Thomas	Mar	27	1985	am	9	Mar	22	1985	Mar	24	1985	Lt # T-2, Sec 15, Tract E Hwy S.M.D.	WD	171	649
"	Linnie King et al			Georgia Gas Co., Inc.	Jan	16	1986	am	9	Dec	23	1985	Jan	21	1986	200 acres - 26 th S.M. Dist.	lease Contract	174	263

Filing Docket and General Index to Realty Deeds and Mortgages — GRANTORS

REG. U. S. PAT. OFFICE *Cott* County Indexes Since 1888 An Identifying Trade Mark

Open at Proper Tab according to First Letter or Letters of Name and refer to Buff Sub-Index sheet for page reference.

COTT FAMILY NAME INDEX NO. 1-SPLIT © 1949
MADE BY THE COTT INDEX COMPANY, COLUMBUS, OHIO
MFG. COTT PATENT INDEX SYSTEMS

(31)

GRANTORS FAMILY NAMES	GIVEN NAMES ABCDEFGHIJ	GIVEN NAMES JKLMNO	GIVEN NAMES PQRSTUWXYZ	GRANTEES	DATE OF FILING				DATE OF INSTRUMENT			DATE OF RECORD			LOCATION OF PROPERTY OR OTHER DESCRIPTION	KIND OF INST.	BOOK	PAGE
					Month	Day	Year	Hr. M.	Month	Day	Year	Month	Day	Year				
Matthews,	Ruby	Kathleen J.		William H. Matthews	Mar	7	1986	9 am	Mar	4	1986	Mar	7	1986	1.589 acres - city of Doudon	WD	174	631- 632
Mathews	William	+ Marsha		The Gordon Bank	Apr	2	1986	9 am	Mar	27	1986	Apr	3	1986	Plot # 1990 505 th 1990 1990	WD	178	43-4 696 697
Matthews,	Ella J.	Estate		Albert Mathews	Jan	12	1987	11:30 am	Nov	2	1981	Jan	13	1987	divers property			
"	Ella J.	Estate		Charles A. + Fannie G. Beene	Feb	17	1987	9 am	Jan	20	1987	Feb	17	1987	3 acres - 328 th HMDist.	WD	179	207
Mathews	William Eugene	+ Marsha L.		The Gordon Bank	Oct	28	1987	9 am	Sept	25	1987	Oct	27	1987	4.72 acres - 26 th & D - 327 th HMD	SD	182	121- 123
"	William Eugene	+ Marsha L.		E. Earl Veal	Feb	19	1988	9 am	Oct	1	1987	Feb	24	1988	1.07 acres - 327 th & M Dist; 26 th & D	SD	183	222- 224
^{nka} Matthews)	Zilda L.	(Roach)		Earl L. Simmeron	Sep	29	1989	9 am	Sept	27	1989	Oct	2	1989	Lot # M-4, Sec 5 1505 th HMD	WD	191	338
"	William H.			Henry Lee Davis	Oct	3	1989	9 am	Sept	9	1989	Oct	3	1989	SD recorded 182/199-201	SD	191	351
"	William H.			Henry Lee Davis	Apr	24	1990	9 am	Apr	20	1990	Apr	24	1990	SD recorded 192/573-5	SD	194	125
Matthews	William	+ Marsha		The Gordon Bank	May	1	1990	9 AM	April	30	1990	May	1	1990	SD recorded in 195/43-4	SD	194	162
"	William	+ Marsha		Carolyn + Marvin Corley	May	1	1990	1:20 PM	May	1	1990	May	1	1990	Lot C-6; Sec 13; Tract F; 1505 th Hwy	WD	194	163

This Index approved and adopted for use in the Counties of Georgia pursuant to the Act approved August 8, 1916, providing for uniform records throughout the State.

Filing Docket and General Index to Realty Deeds and Mortgages—GRANTORS

Refer to SUB-INDEX in front portion of Book for Alphabetical Arrangement and Page Reference to Names in this Index

Cott Patented Index System. Owned and manufactured by Walker, Evans & Cogswell Co., Charleston, S. C.

GRANTORS FAMILY NAMES	GIVEN NAMES ABCDEFGHIJ	GIVEN NAMES KLMNO	GIVEN NAMES PQRSTUVWXYZ	GRANTEES	DATE OF FILING				DATE OF INST'MT			DATE OF RECORD			LOCATION OF PROPERTY OR OTHER DESCRIPTION	Kind of Inst'mt	Book	Page
					Month	Day	Year	Hour	Month	Day	Year	Month	Day	Year				
Metta	Mrs Fannie	Burke		Hugh Burke	Feb	9	1923	2 9:00 AM	Jan	18	1923	Feb	9	1923	No interest, 358 acs, 23rd Dist	Quit claim	39	251-2
"	"	N. P.		R. L. Jackson	July	30	1933	2 PM	Dec.	3	1907	July	20	1933	50 acs Land	Admin Ded	50	441
"	"	N. B.	adm.	R. L. Burke	Jan	6	1908	2 PM	Jan	6	1908	Jan	7	1908		Ded	13	28
"	"	N. B.	adm.	Daniel Burke, Jed a Smith	Feb.	6	1908	8 AM	Feb.	5	1908	Feb	6	1908		"	X	599
"	Mrs Fannie et al			Mrs Millie A Burke	May	31	1934	2 PM	Aug		1907	Jun	1st	1934	(358 a) in 23 Dist	Sub to Estate	52	74
"	Floyd			J. W. Vincent Jr.	July	18	1947		July	18	1947	July	18	1947	1/2 acre hand of J. W. Vincent Jr. Dist 23	Quit claim	13	305
"	Jim			Bank of Dudley	3	24	64	2 PM	-	-	-	-	-	-	160 acs in Biggin District		78	#64-94
"	Jim, Jr.			"	3	18	65	2 PM	-	-	-	-	-	-	"		78	#65-90
"	Jim, Jr.			"	3	18	66	2 PM	-	-	-	-	-	-	"		78	#66-70
"	Ethel			"	3	21	67	2 PM	-	-	-	-	-	-	6 crops grown on E. b. Adams Plain Biggin Dist		78	#67-96
"	Ethel			Committee Loan Corp. 7 dba Quality Builders	June	4	1979	9 AM	May	28	1979	June	4	1979	3/4 acre in 23rd Dist	D		600-
"	Geanette			Harvey H. Stewart	Sept	1	1988	2:45 PM	Aug	5	1988	Sept	6	1988	1 acre - 23rd LD - 22171	Subordination	50	505
"	Geanette			Quality Builders	Sept	23	1988	9 AM	Sept	13	1988	Sept	27	1988	1 acre - 22171; 23rd LD	Refers to	186	24

N. B.—This system of indexing is patented, and same covers both the Sub-Index and sheets comprising the General Index. The Loose Leaf Binder is also patented, both being the patents of C. M. COFF, Walker, Evans & Cogswell Co., of Charleston, S. C., are owners of these patents, and furnish these Sheets and Binders in North Carolina, South Carolina, Georgia, Florida and Alabama.

This Index approved and adopted for use in the Counties of Georgia pursuant to the Act approved August 8, 1916, providing for uniform records throughout the State.

Filing Docket and General Index to Realty Deeds and Mortgages—GRANTORS

Refer to SUB-INDEX in front portion of Book for Alphabetical Arrangement and Page Reference to Names in this Index

Cott Patented Index Systems. Owned and manufactured by Walker, Evans & Cogswell Co., Charleston, S. C.

N. B.—This system of indexing is patented, and same covers both the Sub-Index and sheets comprising the General Index. The Loose Leaf Binder is also patented, both being the patents of C. M. COTT, Walker, Evans & Cogswell Co., of Charleston, S. C., and owners of these patents and furnish these Sheets and Binders in North Carolina, South Carolina, Georgia, Florida and Alabama.

GRANTORS FAMILY NAMES	GIVEN NAMES A B C D E F G H	GIVEN NAMES I J K L M N O	GIVEN NAMES P Q R S T U V W X Y Z	GRANTEES	DATE OF FILING				DATE OF INST'MT			DATE OF RECORD			LOCATION OF PROPERTY OR OTHER DESCRIPTION	Kind of Inst'mt	Book	Page		
					Month	Day	Year	Hour	Min	Month	Day	Year	Month	Day					Year	
Midway	Lila	et al		N. M. Skelton	Nov	13	1923			2	Nov	6	1923	Nov	13	1923	Timber 10 1/4 acres, + Barite	Lease	39	274

This Index approved and adopted for use in the Counties of Georgia pursuant to the Act approved August 8, 1916, providing for uniform records throughout the State.

Filing Docket and General Index to Realty Deeds and Mortgages—GRANTORS

Refer to SUB-INDEX in front portion of Book for Alphabetical Arrangement and Page Reference to Names in this Index

Cott Patented Index Systems. Owned and manufactured by Walker, Evans & Cogswell Co., Charleston, S. C.

36

GRANTORS FAMILY NAMES	GIVEN NAMES A B C D E F G H	GIVEN NAMES I J K L M N O	GIVEN NAMES P Q R S T U V W X Y Z	GRANTEES	DATE OF FILING				DATE OF INST'MT			DATE OF RECORD			LOCATION OF PROPERTY OR OTHER DESCRIPTION	Kind of Inst'mt	Book	Page
					Month	Day	Year	Hour	Month	Day	Year	Month	Day	Year				
Millis	Mr	J. J.		C. A. Johnston	July	16	1949	9 AM	June	20	1949	July	25	1949	Home & Lot in Danville Ga	WD	80	388-9

This Index approved and adopted for use in the Counties of Georgia pursuant to the Act approved August 8, 1916, providing for uniform records throughout the State.

Filing Docket and General Index to Realty Deeds and Mortgages—GRANTORS

Refer to SUB-INDEX in front portion of Book for Alphabetical Arrangement and Page Reference to Names in this Index

Cott Patented Index System. Owned and manufactured by Walker, Evans & Cogswell Co., Charleston, S. C.

N. B.—This system of indexing is patented, and same covers both the Sub-Index and sheets comprising the General Index. The Loose Leaf Binder is also patented, both being the patents of C. M. COTT, Walker, Evans & Cogswell Co., of Charleston, S. C., are owners of these patents and furnish these Sheets and Binders in North Carolina, South Carolina, Georgia, Florida and Alabama.

GRANTORS FAMILY NAMES	GIVEN NAMES A B C D E F G H	GIVEN NAMES I J K L M N O	GIVEN NAMES P Q R S T U V W X Y Z	GRANTEES	DATE OF FILING				DATE OF INST'MT			DATE OF RECORD			LOCATION OF PROPERTY OR OTHER DESCRIPTION	Kind of Inst'mt	Book	Page
					Month	Day	Year	Hour M	Month	Day	Year	Month	Day	Year				
Medlin	N. F.			Farmers & Merchants Bank	July	10	1923	8 a.m.	July	9	1923	July	12	1923	Deeds in Block (C) Garden Ga.	D.P.	42	225
"	N. F.			Mary Etta Medlin	Oct	31	1925	"	Oct	29	1925	Oct	31	1925	Lot 4 & 5 in Block (C) Garden Ga.	W.D.	40	428
"	Mr Marietta Hall			R. E. Sheppard	Nov	12	1924	"	Jan	22	1924	Nov	12	1924	Lot in Garden Ga.	W.D.	40	474
"	Mary Etta			A. B. Brooke	Aug	5	1941	3 p.m.	Oct	28	1941	Aug	6	1941	Lot 4 and 5 in Block C Garden	"	20	350

This Index approved and adopted for use in the Counties of Georgia pursuant to the Act approved August 8, 1916, providing for uniform records throughout the State.

Filing Docket and General Index to Realty Deeds and Mortgages—GRANTORS

Refer to SUB-INDEX in front portion of Book for Alphabetical Arrangement and Page Reference to Names in this Index

Cott Patented Index Systems. Owned and manufactured by Walker, Evans & Cogswell Co., Charleston, S. C.

N. B.—This system of indexing is patented, and same covers both the Sub-Index and sheets comprising the General Index. The Loose Leaf Binder is also patented, both being the patents of C. M. COTT, Walker, Evans & Cogswell Co., of Charleston, S. C., and owners of these patents, and furnish these Sheets and Binders in North Carolina, South Carolina, Georgia, Florida and Alabama.

GRANTORS FAMILY NAMES	GIVEN NAMES A B C D E F G H	GIVEN NAMES I J K L M N O	GIVEN NAMES P Q R S T U V W X Y Z	GRANTEES	DATE OF FILING				DATE OF INST'MT			DATE OF RECORD			LOCATION OF PROPERTY OR OTHER DESCRIPTION	Kind of Inst'mt	Book	Page
					Month	Day	Year	Hour M	Month	Day	Year	Month	Day	Year				
Miller	J. S. & Son			J. J. Freeman	July	21	1923	P.M.	July	14	1923	July	24	1923	6 1/4 acres, Part "Old Caloway Place"	W.D.	40	186
"	J. S. & Son			J. J. Freeman	Jan	15	1925	"	Jan	"	1925	Jan	20	1925	6 1/4 acres, part "Old Caloway Place"	W.D.	39	502

Filing Docket and General Index to Realty Deeds and Mortgages—GRANTORS

Refer to SUB-INDEX in front portion of Book for Alphabetical Arrangement and Page Reference to Names in this Index

Cott Patented Index Systems.
Manufactured by Geo. D. Barnard Sta. Co., St. Louis, Mo.

GRANTORS FAMILY NAMES	GIVEN NAMES ABCDEFGHIJ	GIVEN NAMES KLMNO	GIVEN NAMES PQRSTUVWXYZ	GRANTEES	DATE OF FILING				DATE OF INSTRUMENT			DATE OF RECORD			LOCATION OF PROPERTY OR OTHER DESCRIPTION	KIND OF INST'MT	BOOK	PAGE
					MONTH	DAY	YEAR	HR. M.	MONTH	DAY	YEAR	MONTH	DAY	YEAR				
Mercer	Garner			Saloman Ward											Deed	A.	209	
"	Himan			Wm. Veal											"	A	766	
"	D. H.			S. B. Ward											"	D.	415	
"	Elizabeth			Gas. C. Bower											"	F.	61	
"	John			M. J. Myrick					Dec. 31	1878	Jan. 11	1902			"	X	328	
"	J. P.			S. R. Owens	July	17	1913	8am	May	24	1913	July	17	1913	"	23	61	
"	Mrs. L. S.			S. R. Owens	July	17	1913	8am	May	24	1913	July	17	1913	"	23	62	
"	Mrs. Sara B.			Mrs. Margaret Wood Patn	Feb	28	1941	P.M.	Feb	22	1941	Mar	3	1941	1/2 part of ^{1/2} lot ^{lot} (1944) (Wife)	87	83-84	
"	W. H.			E. J. Wimberly	Aug.	4	1943	Am	Aug	3	1943	Aug	4	1943	100. Acre Land 331st	67	500	
"	Mrs. Sarah B.			Mrs. L. W. Beck.	Jan	2	1945	Am	Jan	2	1944	Jan	3	1945	House - lot in Decumb	W.D	90 207	
"	Mrs. Sara B.			F. Williams	Jan	9	1945	Am	Jan	5	1945	Jan	9	1945	95' Acre Land in 23rd Land Dist	Deed	74 264-5	
"	Mrs. Annie B et al			Kilpinen G. Bunk	Oct.	15	"	Am	Oct	15	"	Oct	16	"	Land in Pacumum Dist	DPs	75-41	
"	B. F. et al			" " "	"	"	"	"	"	"	"	"	"	"	"	"	41	
"	J. W.			J. P. Brooks	Dec	6	1946	Am	Feb	2	1875	Dec	6	1946	55' Acre Land	Deed	77 209	
"	Cecil			Wilkinson county Bank	Apr	12	1949	Am	Apr	9	1949	Apr	12	1949	8 1/2 acres - Woods Dist	DPs	95 590	
"	Mrs. J. P.			" " "	May	17	"	"	May	16	"	May	17	"	95 acres Turkey Creek Dist	DPs	83 3	
"	Clyde H. et al			Rufus M. Allen	Mar	17	1956	Am	Mar	17	1955	Mar	20	1956	137 acres 3rd Land Dist	W.D	93 582	

Refer to SUB-INDEX in front portion of Book for Alphabetical Arrangement and Page Reference to Names in this Index

Cott Patented Index System. Owned and manufactured by Walker, Evans & Cogswell Co., Charleston, S. C.

N. B.—This system of indexing is patented, and same covers both the Sub-Index and sheets comprising the General Index. The Loose Leaf Binder is also patented, both being the patents of C. M. GOTT, Walker, Evans & Cogswell Co., of Charleston, S. C., are owners of these patents, and furnish these Sheets and Binders in North Carolina, South Carolina, Georgia, Florida and Alabama.

GRANTORS FAMILY NAMES	GIVEN NAMES ABCDEFGHIJ	GIVEN NAMES KLMNOP	GIVEN NAMES QRSTUVWXYZ	GRANTEES	DATE OF FILING				DATE OF INST'MT			DATE OF RECORD			LOCATION OF PROPERTY OR OTHER DESCRIPTION	Kind of Inst'mt	Book	Page
					Month	Day	Year	Hour	Month	Day	Year	Month	Day	Year				
Mercer	D. N.	et al		E. C. Johnson	Feb	2	1924	1	Jan	12	1924	Feb	4	1924	165 acres, 27th Dist. Lot #121	W.D.	39	559-60
"	per Doc	et al		O. N. P. Dornier	"	6	1929	2	"	-	1929	"	6	1929	180 acres, 2nd Dist. B. N. Dornier et al	W.D.	41	507
"	per C. M.			Georgia Power Company	Nov	12	1931	8	Nov	4	1931	Dec	1	1931	Right of way strip	Execut.	50	249
"	Hyman H.			Wickman Co Bank	Mar	4	1947	9	Mar	1st	1947	Mar	4	1947	8 1/2 acre parcel	W.D.	41	507
"	Cecil			"	Dec	23	"	"	Dec	15	"	Dec	23	"	8 1/2 acre parcel - Power	"	75	383
"	H. H.			"	Mar	7	1949	"	Mar	4	1949	Mar	7	1949	8 1/2 acre parcel, Dist #60	W.D.	41	507
"	Hayman			Wilkinson County	"	3	1950	"	Oct	22	"	Mar	7	1950	0.50 acre Right of way	W.D.	82	224
"	Hyman			Wilkinson County Bank	May	17	"	9	May	16	1950	May	20	"	8 1/2 acre parcel, Dist #60	W.D.	83	159
"	Cecil			"	Aug	6	1951	9	Aug	4	1951	Aug	8	1951	8 acre parcel	W.D.	83	335
"	Sarah Duke	per adm.		Marion A. Hornly et al	June	6	1952	"	June	5	1952	June	6	1952	9 1/2 acre 23rd Land Dist	AD	89	58-9
"	"	"		Mar Coralyne R. Hornly et al	"	"	"	"	"	"	"	"	"	"	"	"	"	"
"	Cecil F.			M. H. Everett	July	24	"	7	July	26	"	July	28	"	8 1/2 acre parcel, Dist #60	W.D.	83	485
"	"	"		Wilkinson County Bank	Sept	3	"	9	Sept	30	"	Sept	3	"	7 1/2 acre parcel	"	83	485
"	D. Frank & Annie B.			Cecil F. Mercer	Mar	24	1954	9	Sept	6	1947	Mar	24	1954	8 1/2 acre parcel	W.D.	89	595-6
"	H. H.			Wilkinson County Bank	Aug	2	1954	9	June	5	1953	Aug	6	1954	8 1/2 acre parcel, Dist #60	W.D.	83	485
"	Cecil F.			B. L. Boone, Jr	Oct	9	"	"	Sept	27	1954	Oct	11	1954	4 acre parcel	W.D.	93	1427

Filing Docket and General Index to Realty Deeds and Mortgages—GRANTORS

Refer to SUB-INDEX in front portion of Book for Alphabetical Arrangement and Page Reference to Names in this Index

Cott Patented Index Systems. Owned and manufactured by Walker, Evans & Cogswell Co., Charleston, S. C.

49

GRANTORS FAMILY NAMES	GIVEN NAMES A B C D E F G H	GIVEN NAMES I J K L M N O	GIVEN NAMES P Q R S T U V W X Y Z	GRANTEES	DATE OF FILING				DATE OF INST'MT			DATE OF RECORD			LOCATION OF PROPERTY OR OTHER DESCRIPTION	Map of Inst'mt	Book	Page	
					Month	Day	Year	Hour	Month	Day	Year	Month	Day	Year					
Mercer	Hymon H.			Wilkinson County Bonds	Aug	27	1955	9	Aug	18	1955	Aug	28	1955	Wilkinson County Bonds	92	298		
"	H. S. et al			Henry T. Stenson	"	25	"	"	"	"	1898	"	29	"	27 1/4 ac	WD	93	420	
"	L. T. et al			" " "	"	"	"	"	"	"	"	"	"	"	"	"	"		
"	D. H. et al			" " "	"	"	"	"	"	"	"	"	"	"	"	"	"		
"	Himan			Elegabeth Mercer	"	"	"	"	Oct	6	1869	"	"	"	99 ac	26 dist	93	420-1	
"	Himan			Lizzie McLaugh	"	"	"	"	Feb	14	1880	"	"	"	12 ac	12 1/2 dist	"	93	421
"	H. S. et al			Mary Smith	"	25	"	"	July	31	1880	"	"	"	39 ac	2nd dist	"	93	421-2
"	H. S. et al			" " "	"	"	"	"	"	"	"	"	"	"	"	"	"	"	
"	D. H. et al			" " "	"	"	"	"	"	"	"	"	"	"	"	"	"	"	
"	L. T. et al			" " "	"	"	"	"	"	"	"	"	"	"	"	"	"	"	
"	D. H. et al			" " "	"	"	"	"	"	"	"	"	"	"	"	"	"	"	
"	Mandy et al			Henry T. Stenson	"	"	"	"	Sept	2	"	"	"	"	49 ac	24 dist	"	93	422
"	Elegabeth			Mary Smith	"	"	"	"	Jan	17	1880	"	"	"	1 ac	"	"	93	422-1
"	Clyde H.			Rufus W. Allen	March	20	1956	9	March	17	1956	March	20	1956	132 Acres	3306MD	WD	93	582
"	H. H.			Georgia Lumber Veneer Co	Apr	7	1956	am	Apr	6	1956	Apr	10	1956	116 ac	from more dist	"	93	593-4
"	James E. McLaughlin			H. E. Stephens	Aug	9	"	"	July	21	"	Aug	10	"	Lot in Jones Co	"	92	419	
"	H. H.			Wilkinson County Bonds	July	2	1957	am	June	24	1957	July	8	1957	1/2 ac	from more dist	"	93	543

③ " entered 9/17/96

This index is published by the State of Georgia, Department of Archives and Records, for the purpose of providing a convenient means of access to the records of the State. It is published by the State of Georgia, Department of Archives and Records, for the purpose of providing a convenient means of access to the records of the State.

Filing Docket and General Index to Realty Deeds and Mortgages—GRANTORS

Refer to SUB-INDEX in front portion of Book for Alphabetical Arrangement and Page Reference to Names in this Index

Cott Patented Index Systems.
Manufactured by Geo. D. Barnard Sta. Co., St. Louis, Mo.

GRANTORS FAMILY NAMES	GIVEN NAMES ABCDEFGHIJ	GIVEN NAMES KLMNOP	GIVEN NAMES QRSTUVWXYZ	GRANTEES	DATE OF FILING				DATE OF INSTRUMENT			DATE OF RECORD			LOCATION OF PROPERTY OR OTHER DESCRIPTION	KIND OF INST'MT	BOOK	PAGE	
					MONTH	DAY	YEAR	HR. M.	MONTH	DAY	YEAR	MONTH	DAY	YEAR					
Murcer				J. F. Loyd	Sept	21	1959	AM	June	27	1959	Sept	27	1959	6 1/2 acres passmore estate	WD	101	17	
"				Mr. Mandy M. Cairns	Aug	24	1960	PM	Feb.	21	1948	Aug	24	1960	8 1/2 acres in the 329th S. M. Dist.	WD	101	264	
"				" " " "	"	"	"	"	"	"	"	"	"	"	"	"	"	"	
"				Mr. Annie B. et al															
"				James E. et al. Per Atty	H. E. Stephens	Nov.	8	1961	A.M.	Nov.	7	1961	Nov.	8	1961	Lots in Formstown	WA	102	231 (232)
"				Mr. Jacqueline et al. Per Atty	"	"	"	"	"	"	"	"	"	"	"	"	"	"	
"				H. H.	Wilkinson County Bank	Feb.	6	1962	P.M.	Feb.	1	1962	Feb.	6	1962	3 1/2 acres in the 329th S. M. Dist.	WD	105	459
"				William H., Jr.	The Gordon Bank	Jan.	1	1964	A.M.	Dec.	16	1963	Jan.	2	1964	Lot of land in 13, 1977	WD	79	394
"				H. H. et al.	Thomas S. Bone, et al	Feb.	17	1964	A.M.	Feb.	12	1964	Feb.	17	1964	Tracts of land in 329th S. M. Dist.	WD	108	228-9
"				H. H. et al.	Mary Ann Bone, et al.	"	"	"	"	"	"	"	"	"	"	"	"	"	
"				Sander D. et al.	Freight Sulphur Co.	Dec.	9	1967	A.M.	Dec.	4	1967	Dec.	9	1967	Direct tracts in Griggs & Wilkinson Co.	WD	112	531-6
"				William Harley, et al.	"	"	"	"	"	"	"	"	"	"	"	"	"	"	
"				Mr. Duane Sander, Per Atty.	"	"	"	"	"	"	"	"	"	"	"	"	"	"	
"				Sander D., et al.	Gairner & Brew Pulpwood Inc	Jan.	3	1968	P.M.	Dec.	1	1968	Jan.	3	1968	Direct tracts in Griggs & Wilkinson Co.	WD	113	609-11
"				H. H., et al.	"	"	"	"	"	"	"	"	"	"	"	"	"	"	
"				Jonny Fra et al	Maclp. Stephens	July	16	1969	AM	June	16	1969	July	16	1969	2 Tracts 146 acres 23rd S. M. Dist.	WD	117	581-3
"				David D. et al.	David Franklin Green	Nov.	19	1973	AM	Oct	30	1973	Nov.	19	1973	70 acres - 2nd S. M. Dist. Laurens & Wilkinson County	WD	129	274-275

Filing Docket and General Index to Realty Deeds and Mortgages — GRANTORS

REG. U. S. PAT. OFFICE *Chem-Lock* County Indexes Since 1888 An Identifying Trade Mark

Open at Proper Tab according to First Letter or Letters of Name and refer to Buff Sub-Index sheet for page reference.

COTT FAMILY NAME INDEX No. 1-SPLIT © 1948 Made By The Cott Index Company, Columbus, Ohio Mfg. Cott Patent Index Systems

(49)

GRANTORS FAMILY NAMES	GIVEN NAMES ABCDEFGHIJ	GIVEN NAMES KLMNO	GIVEN NAMES PQRSTUVWXYZ	GRANTEES	DATE OF FILING				DATE OF INSTRUMENT			DATE OF RECORD			LOCATION OF PROPERTY OR OTHER DESCRIPTION	KIND OF INST.	BOOK	PAGE
					Month	Day	Year	Hr. M.	Month	Day	Year	Month	Day	Year				
Mercer,	Mrs. Selma Lee et al			Gregory Municipal Company	Feb	2	1981	10:45 Am	Dec	22	1971	Feb	2	1981	Divis property	WB	156	527- 531
"	William H. Jr. et al			" " "	"	"	"	"	"	"	"	"	"	"	"	"	"	"
"	Newton James et al			" " "	"	"	"	"	"	"	"	"	"	"	"	"	"	"
"	Sanders H. et al			" " "	"	"	"	"	"	"	"	"	"	"	"	"	"	"
"	Mrs. Louise B. per co-executors et al			Ruby M. Sanders et al	Mar	12	1982	2:30 Pm	Mar	12	1982	Mar	12	1982	2 tracts - 3.29 ^{ac} (Passmore) et al	Blk 8 Dist	100	722- 723
"	" " " " " " " "			Edna M. Jones et al	"	"	"	"	"	"	"	"	"	"	"	"	"	"
"	Mrs. Jean P. (formerly Waddell)			Verlyn Smith	May	3	1983	11:30 Am	May	3	1983	May	5	1983	Int in tract - part of Hollman lands	WB	164	469
"	Fred A. (not signed by Ruby F. Mercer)			Price E. Cumpston	Sept	7	1983	11:30 Pm	Jan	-	1980	Sept	9	1983	Lt # C-1, Sec 14, tract A - 1505 th Hwy	WB	166	19
"	W. H. Jr.			Agnes M. Mercer formerly Agnes M. Brooks	Oct	24	1983	9 Am	Oct	1	1983	Nov	8	1983	Lt WV-5; 1505 th Hwy & M Dist	WB	166	360- 361
"	Agnes M. (formerly Brooks)			Elmer L. Mupick	Oct	24	1983	9 Am	Oct	3	1983	Nov	8	1983	Lt WV-5; 1505 th Hwy & M Dist	WB	166	362- 363
"	Harry & Frances			Sidney S. Miller	Apr	19	1989	9 am	Apr	17	1989	Apr	26	1989	0.80 acres - 321 th Hwy	D SD	189	81- 82

This Index approved and adopted for use in the Counties of Georgia pursuant to the Act approved August 8, 1916, providing for uniform records throughout the State.

Filing Docket and General Index to Realty Deeds and Mortgages—GRANTORS

Refer to SUB-INDEX in front portion of Book for Alphabetical Arrangement and Page Reference to Names in this Index

Cott Patented Index System. Owned and manufactured by Walker, Evans & Cogswell Co., Charleston, S. C.

N. B.—This system of indexing is patented, and same covers both the Sub-Index and sheets comprising the General Index. The Loose Leaf Binder is also patented, both being the patents of C. M. COTT, Walker, Evans & Cogswell Co., of Charleston, S. C., are owners of these patents, and furnish these Sheets and Binders in North Carolina, South Carolina, Georgia, Florida and Alabama.

GRANTORS FAMILY NAMES	GIVEN NAMES ABCDEFGHIJ	GIVEN NAMES JKLMNO	GIVEN NAMES PQRSTUVWXYZ	GRANTEES	DATE OF FILING				DATE OF INST'MT			DATE OF RECORD			LOCATION OF PROPERTY OR OTHER DESCRIPTION	Kind of Inst'mt	Book	Page
					Month	Day	Year	Hour	Month	Day	Year	Month	Day	Year				
Maddox	J. I. Sheriff			The Federal Land Bank of Columbia	Nov	22	1924	8 am	Nov	14	1924	Nov	25	1924	377.3 acres, Lawrence & Wilkinson Co's	Shuffe Deed	39	381
"	Mrs Marie B.			Mrs Margaret Maddox	Apr	25	1932	2 p.m.	Nov	16	1932	Apr	24	1932	House & Lot in Swinton	W-D	46	348
"	Mrs. Maude Hooks			C. M. Hooks	May	29	1919	2 PM	Feb.	10	1919	May	29	1919		Deed	31	62
"	Mrs Maude B et al			O. B. Laverde	Jan	29	1934	4 am	Dec	20	1932	Jan	31	1934	230 acres, 26th Land Dist	W-D S-D	50	545
"	Mrs Nancy Duggan			The Federal Land Bank of Columbia	June	29	May	18	1934	June	29	..	377 1/2 acres, Lawrence & Wilkinson Co's 819.85	Deed	39	381
"	Mrs Nancy Duggan sub Sheriff			Wilkinson County	Nov	8	1937	..	Sept	5	1937	Nov.	9	1937	10 acre hand held for tax 1934-1935	S-D	57	29-30
"	Mrs Robert et al			State Highway Bond	June	25	1938	..	Just prior	June	25	1938	0.013 acre Land Right of Way	W-D	62	308
"	Mrs marnie d.			Mrs Margaret Foster	Sept	1	May	2	1938	Sept	1	..	1/2 undivided int in mother's estate	..	61	224
"	E. L. et al			Parkview Estate Inc	Nov.	4	1939	9 am	Nov.	2	1939	Nov.	6	1939	377 1/2 acres, Lawrence & Wilkinson Co's W-D 20, 1934	57	431-2	
"	Nancy Duggan et al		
"	Mrs Marnie B et al			Mrs J. F. Porter	Jan.	6	1941	3 PM	Nov.	20	1940	Jan	6	1941	Part of lot 12, Sublot 143 (W-D 64)	W-D 64	237	
"	Mrs. Nancy Duggan			O. W. Martin Gordon Clays Inc	Feb	13	1941	2 PM	Nov.	10	1939	Feb	13	1941	420.25 acre land in Swinton & Wilkin	W-D	74	287-8
"	Mrs Nancy Duggan			Hodges Lumber Co	May	2	1941	9 am	Apr	23	1941	May	2	1941	377 1/2 acre land in Wilkin & Swinton	W-D	74	320-1
"	Mrs Marnie			Homer F. Beach	July	9	July	7	..	July	9	..	Lot in Alcebron Co	W-D	74	360-1
"	Jack F.			Henry S. Dixon	Aug	24	1946	3 PM	Aug	24	1946	Aug	24	1946	1/2 interest in 1/2 acre Land 327 1/2 ac	W-D	77	89
"	Jack F.			R. K. Walter	Sept	26	..	10 AM	Sept	21	1946	Sept	26	..	Contract to build house	Contract	97	131

Filing Docket and General Index to Realty Deeds and Mortgages — GRANTORS

COTT FAMILY NAME INDEX No. 1-Split
Copyright 1938 A122559

Open at Proper Tab according to First Letter or Letters of Name and refer to Buff Sub-Index sheet for page reference.

Made by The Cott Index Company, Columbus, Ohio
Foote & Davies, Inc., Atlanta, Georgia

(53)

GRANTORS FAMILY NAMES	GIVEN NAMES ABCDEFGH	GIVEN NAMES IJKLMNO	GIVEN NAMES PQRSTUVWXYZ	GRANTEES	DATE OF FILING				DATE OF INSTRUMENT			DATE OF RECORD			LOCATION OF PROPERTY OR OTHER DESCRIPTION	KIND OF INST.	BOOK	PAGE	
					Month	Day	Year	Hr. M.	Month	Day	Year	Month	Day	Year					
Maddox				Mamie et al	Southeastern Exploration & Production Co.	Mar	4	1976	4:20 PM	Mar	3	1976	Mar	4	1976	3 tracts - Turkey Creek, Sullivan Dist	Chase	138	315- 317
"				William H. et al	Southeastern Exploration & Production Company Co. Inc.	"	"	"	"	"	"	"	"	"	"	"	"	"	"
"				Nancy Duggan	P.W. Martin Border Clay	Oct	21	1976	PM	Oct	20	1976	Oct	21	1976	tract in Wilkeson, Twiggs County	Chase	140	646- 648
"				Nancy Duggan	Freeport Sulphur Co.	Oct	21	1976	PM	Oct	20	1976	Oct	21	1976	tract in Wilkeson, Twiggs County	Chase	140	646- 648
"				William H.	The Peace Electric Memberships Corp.	Oct	6	1977	AM	Sept	9	1977	Oct	6	1977	Right of Way	Chase	144	470
"				William H. et al	Southeastern Exploration & Production Company	May	21	1979	PM	May	27	1979	May	21	1979	oil and gas lease	Chase	150	488
"				Mamie et al	" " " "	"	"	"	"	"	"	"	"	"	"	"	"	"	"
"				Ira	Oconee Electric Membership Corporation	May	23	1980	PM	May	8	1980	May	23	1980	Right of Way	Eastern	154	246
"				William W.	The Federal Land Bank of Columbia	Oct	7	1980	AM	Sept	25	1980	Oct	7	1980	Settled 3/12/1980	Chase	150	327- 329
"				Eugene L. & Sue	(formerly M. Opal Chance) et al Opal Chance Phillips	Dec	26	1980	AM	Dec	3	1980	Dec	26	1980	Settled 1/1982	Chase	150	129- 130
"				" " "	" " " "	"	"	"	"	"	"	"	"	"	"	"	"	"	"
"				Eugene L. & Berendine Sue	H. G. Chance, Jr. et al	Dec	2	1982	AM	Nov	20	1982	Dec	2	1982	Settled May 14, 1982	Chase	150	280
"				Joseph T. per executrix	Lola S. Maddox	Apr	27	1984	PM	Apr	27	1984	May	4	1984	3 tracts city of Sumner	Chase	168	364- 365
"				Lola S.	David R. + Beverly C. Collins	Apr	27	1984	PM	Apr	-	1984	May	4	1984	3 tracts, town of Sumner	WD	168	366- 367
"				Eugene L. & Sue	Associates Financial Services of America, Inc.	May	29	1985	AM	May	21	1985	May	29	1985	Settled Aug 25, 1987	Chase	172	197
"				Sara V. (now Helen)	James Alvin Beverly Tom David Fowler et al	July	2	1985	PM	June	30	1985	July	10	1985	1/2 acre - town of Sumner Block 9	WD	172	410
"				Eugene L. & Sue	Rayel Saule Fowler et al	May	18	1987	PM	May	15	1987	May	21	1987	Sts 45+6 - City of Danville	WD	180	315

Filing Docket and General Index to Realty Deeds and Mortgages — GRANTORS

(53)

COTT FAMILY NAME INDEX No. 1-Split
Copyright 1933 A122559

Open at Proper Tab according to First Letter or Letters of
Name and refer to Buff Sub-Index sheet for page reference.

REG. U. S. PAT. OFFICE *Chumlett* County Indexes Since 1888
An Identifying Trade Mark

GRANTORS FAMILY NAMES	GIVEN NAMES ABCDEFGHIJ	GIVEN NAMES KLMNO	GIVEN NAMES PQRSTUVWXYZ	GRANTEES	DATE OF FILING				DATE OF INSTRUMENT			DATE OF RECORD			LOCATION OF PROPERTY OR OTHER DESCRIPTION	KIND OF INST.	BOOK	PAGE
					Month	Day	Year	Hr. M.	Month	Day	Year	Month	Day	Year				
Maddox	Sarah V.	(Now Green)		Harold D. ^{Sr.} & Brenda T. Mason	Mar	28	1989	3:20 pm	Mar	23	1989	Mar	29	1989	Lot - City of Elverton PB4/47	WD	188	604
"	Ira J.			Debra L. & Clayton P. Lewis	Aug	2	1989	9 am	July	28	1989	Aug	3	1989	Lot # TW-2, Sec 1 1505 LMD	WD	190	481- 482
"	William H.			Margaret S. Peterson	Aug	30	1989	8:55 am	Aug	23	1989	Aug	30	1989	4.2 acres - Turkey Creek M.D. State Deed	190	714	
"	William H.			O'Connell E. M.C.	Oct	6	1989	12 noon	Aug	11	1989	Oct	11	1989	Rt 1st Jway	East- man Deed	191	406
"	William H.			Margaret S. Peterson	Nov	3	1989	8:23 am	Sept	18	1989	Nov	6	1989	4.2 acres - Turkey Creek LMD	191	656- 657	
"	William H.			O'Connell E. M.C.	Feb	5	1990	10:15 am	Jan	17	1990	Feb	5	1990	Rt 1st Jway	East- man Deed	193	175

This Index approved and adopted for use in the Counties of Georgia pursuant to the Act approved August 8, 1916, providing for uniform records throughout the State.

Filing Docket and General Index to Realty Deeds and Mortgages—GRANTORS

Refer to SUB-INDEX in front portion of Book for Alphabetical Arrangement and Page Reference to Names in this Index

Cott Patented Index System. Owned and manufactured by Walker, Evans & Cogswell Co., Charleston, S. C.

N. B.—This system of indexing is patented, and same covers both the Sub-Index and sheets comprising the General Index. The Loose Leaf Binder is also patented, both being the patents of C. M. COTT, Walker, Evans & Cogswell Co., of Charleston, S. C., are owners of these patents and furnish these Sheets and Binders in North Carolina, South Carolina, Georgia, Florida and Alabama.

GRANTORS FAMILY NAMES	GIVEN NAMES A B C D E F G H	GIVEN NAMES I J K L M N O	GIVEN NAMES P Q R S T U V W X Y Z	GRANTEES	DATE OF FILING				DATE OF INST'MT			DATE OF RECORD			LOCATION OF PROPERTY OR OTHER DESCRIPTION	Kind of Inst'mt	Book	Page
					Month	Day	Year	Hour	Month	Day	Year	Month	Day	Year				
	Milledgeville	Planning	Milk Co.	Blond Lumber Co.	Dec	30	1924	8 a.m.	Dec	17	1924	Jan	5	1925	J. C. Cunningham Lease	Transfer	39	500
"	"	"	"	"	"	"	"	"	"	"	"	"	"	"	L. L. Smith Lease	Transfer	39	500-1
"	"	"	"	"	"	"	"	"	"	"	"	"	"	"	Hirom Johns Lease	Transfer	39	501

Filing Docket and General Index to Realty Deeds and Mortgages—GRANTORS

Refer to SUB-INDEX in front portion of Book for Alphabetical Arrangement and Page Reference to Names in this Index.

Cott Patented Index Systems.
Manufactured by Geo. D. Barnard Sta. Co., St. Louis, Mo.

(67)

GRANTORS FAMILY NAMES	GIVEN NAMES A B C D E F G H	GIVEN NAMES I J K L M N O	GIVEN NAMES P Q R S T U V W X Y Z	GRANTEES	DATE OF FILING				DATE OF INSTRUM'T			DATE OF RECORD			LOCATION OF PROPERTY OR OTHER DESCRIPTION	KIND OF INST'M'T	BOOK	PAGE
					MONTH	DAY	YEAR	Hr. M.	MONTH	DAY	YEAR	MONTH	DAY	YEAR				
				<i>The Milledgeville Bank Co. Jas. H. Day</i>					<i>Dec 3 1904</i>			<i>Dec 6 1904</i>			<i>G.C.</i>	<i>6</i>	<i>541-2</i>	

This Index approved and adopted for use in the Counties of Georgia pursuant to the Act approved August 8, 1916, providing for uniform records throughout the State.

Filing Docket and General Index to Realty Deeds and Mortgages—GRANTORS

Refer to SUB-INDEX in front portion of Book for Alphabetical Arrangement and Page Reference to Names in this Index

Cott Patented Index System. Owned and manufactured by Walker, Evans & Cogswell Co., Charleston, S. C.

N. B.—This system of indexing is patented, and same covers both the Sub-Index and sheets comprising the General Index. The loose leaf binder is also patented, both being the patents of C. M. COTT, Walker, Evans & Cogswell Co., of Charleston, S. C., and owners of these patents and furnish these Sheets and Binders in North Carolina, South Carolina, Georgia, Florida, Alabama and Louisiana.

GRANTORS FAMILY NAMES	GIVEN NAMES ABCDEFGHIJ	GIVEN NAMES KLMNOP	GIVEN NAMES QRSTUVWXYZ	GRANTEES	DATE OF FILING				DATE OF INST'MT			DATE OF RECORD			LOCATION OF PROPERTY OR OTHER DESCRIPTION	Kind of Inst'mt	Book	Page
					Month	Day	Year	Hour M	Month	Day	Year	Month	Day	Year				
Milledquille	Bontang	Co. The.		J. F. Harrington	Dec	28	1925	3 P.M.	Dec	22	1925	Dec	31	1925	Land in 2 counties	W.D.	41	84
"	"	"	"	Jesse Simmons	Nov	19	1924	8 A.M.	Aug	3	1924	Nov	19	1924	11 1/2 acres, Battwell Cove	W.D.	41	185
"	"	"	"	Mrs. Willie M. Stubble	May	9	1931	"	May	5	1931	May	9	1931	537 1/2 acres, J. F. Miller Land ^{\$2,824.35} Faculty Deed	Deed	50	197-8
"	"	"	"	Mrs. Africa Wall	Sept	17	"	2 P.M.	Aug	"	"	Sept	17	"	W. F. Bloodworth D.B.S. - statement	statement	50	226
"	"	"	"	South Bell Telephone & Telegraph Co.	Jan	26	1938	9 A.M.	July	13	1937	Jan	28	1938	Line Right of way	Permit	57	91
"	"	"	et al	James Edgar Bloodworth	Feb	29	1952	"	Feb	28	1952	Mar	1	1952	82.6 acres 5th Land Dist	WD	85	373-4
"	"	"	"	W. L. Council	June	21	1952	"	June	7	"	June	21	"	330 acres 5th Land Dist	WD	89	72-3
"	"	"	"	Byron F. M'Book	Sept.	27	1962	2 P.M.	Sept.	10	1962	Sept.	28	1962	1/2 acre in 1505 (Drey) S.M. District	WR	105	14
"	"	"	"	Earl Mison et. al.	Oct	3	1962	2 P.M.	Sept.	10	1962	Oct.	3	1962	.6 acre in 1505 (Drey) S.M. Dist.	WR	105	19-20
"	"	"	"	Mrs. Mary L. Mison et. al.	"	"	"	"	"	"	"	"	"	"	"	"	"	"
"	"	"	"	E. L. Brooks	June	12	1963	2 P.M.	Apr.	18	1963	June	12	1963	1.15 acres in 1505 (Drey) S.M. District	Release	105	467-8
"	"	"	"	George E. Youngblood	Sept.	5	1963	2 P.M.	May.	22	1963	Sept.	6	1963	Security Deed of Howard M'Book	Transfer	105	560
"	"	"	"	Brunerich Supp & Papp Co.	June	10	1964	1 P.M.	June	8	1964	June	10	1964	14.4 acres in 5th Land District	Deed	108	413
"	"	"	"	Ernest C Smith et al	June	12	1964	"	Jan	6	1964	June	14	1964	Lot on Lake Zehnpalke	WR	109	391-2
"	"	"	"	Francis M. Smith et al	"	"	"	"	"	"	"	"	"	"	"	"	"	"
"	"	"	"	Benton F. Bryant	July	9	1965	6 P.M.	July	3	1965	July	9	1965	53 acres in 331 st S.M. District	WR	109	420-21

This Index approved and adopted for use in the Counties of Georgia pursuant to the Act approved August 8, 1916, providing for uniform records throughout the State.

Filing Docket and General Index to Realty Deeds and Mortgages—GRANTORS

Refer to SUB-INDEX in front portion of Book for Alphabetical Arrangement and Page Reference to Names in this Index

Cott Patented Index Systems. Owned and manufactured by Walker, Evans & Cogswell Co., Charleston, S. C.

GRANTORS FAMILY NAMES	GIVEN NAMES A B C D E F G H	GIVEN NAMES I J K L M N O	GIVEN NAMES P Q R S T U V W X Y Z	GRANTEES	DATE OF FILING				DATE OF INST'MT			DATE OF RECORD			LOCATION OF PROPERTY OR OTHER DESCRIPTION	Kind of Inst'mt	Book	Page
					Month	Day	Year	Hour	Month	Day	Year	Month	Day	Year				
Milledgeville Banking Co.				James M. Happoldt	Aug.	26	1965	A.M.	July	30	1965	Aug.	16	1965	Lot in Town of Dry	WA	109	485
"	"	"	"	Down of Dry	Aug.	27	1965	P.M.	Aug.	26	1965	Aug.	27	1965	Right of way in Dry	WB	109	510-11
"	"	"	"	Georgia Kaolin Co.	Oct.	1	1965	A.M.	Oct.	-	1965	Oct.	1	1965	30 ft strip of land in 331st G.M. Dist	RWA	109	543-4
"	"	"	"	Beitel Corporation	Oct.	1	1965	A.M.	Oct.	1	1965	"	"	"	129.2 acres in 331st G.M. Dist.	WA	109	544-5
"	"	"	"	Ralph W. Watkins	Nov.	17	1965	P.M.	Nov.	8	1965	Nov.	18	1965	18.85 acres in 5th Land District	WA	110	66-67
"	"	"	"	R. W. Bueppeler, Jr.	Jan.	18	1966	P.M.	Jan.	18	1966	Jan.	19	1966	Part of Mrs. Fay A. Brown, et al.	WA	110	166
"	"	"	"	W. H. Lord	Feb.	4	1966	P.M.	Jan.	27	1966	Feb.	7	1966	100.82 acres in 5th Land Dist.	WA	110	227
"	"	"	"	O. L. Brooke	Aug.	5	1966	A.M.	Aug.	5	1966	Aug.	6	1966	45 acres in 1505th G.M. Dist.	WB	111	118

Refer to SUB-INDEX in front portion of Book for Alphabetical Arrangement and Page Reference to Names in this Index

Cott Patented Index System. Owned and manufactured by Walker, Evans & Cogswell Co., Charleston, S. C.

N. B.—This system of indexing is patented, and same covers both the Sub-Index and sheets comprising the General Index. The Loose Leaf Binder is also patented, both being the patents of C. M. COFF, Walker, Evans & Cogswell Co., of Charleston, S. C., are owners of these patents and furnish these Sheets and Binders in North Carolina, South Carolina, Georgia, Florida and Alabama.

GRANTORS FAMILY NAMES	GIVEN NAMES ABCDEFGHIJ	GIVEN NAMES KLMNO	GIVEN NAMES PQRSTUVWXYZ	GRANTEES	DATE OF FILING				DATE OF INST'MT			DATE OF RECORD			LOCATION OF PROPERTY OR OTHER DESCRIPTION	Kind of Inst'mt	Book	Page
					Month	Day	Year	Hour	Month	Day	Year	Month	Day	Year				
Mickler	A. L.			Farmers & Merchants Bank	Jan	29	1926	8 am	Jan	28	1928	Jan	29	1928	Part of 120 ac. land in High Hill Dist. (200 ac. land)	D.B.	44	405
"	A. L.			Bessie Adkins	Sept	"	"	"	Sept	27	"	Sept	"	"	Part of 120 ac. land in High Hill Dist. (200 ac. land)	D.B.	44	405
"	A. L.			Bessie Adkins	Dec	6	"	"	Dec	4	"	Dec	6	"	Part of 120 ac. land in High Hill Dist. (200 ac. land)	D.B.	42	415
"	A. L.			C. D. Lima	Mar	6	1940	9 am	Nov	2	1936	Mar	6	1940	3 acres land in High Hill Dist.	WD	61	367
"	Pete			Miss Bessie Adkins	Nov	26	1941	2 pm	Nov	26	1941	Nov	27	1941	Part of 120 ac. land in High Hill Dist. (200 ac. land)	D.B.	44	405
"	B. M.			Pete Mickler	"	"	"	"	"	"	"	"	"	"	1/4 undivided interest in 200 ac. land in High Hill Dist.	WD	67	230
"	H. A.			Miss Bessie Adkins	Jan	8	1942	"	Jan	8	1942	Jan	8	1942	Part of 120 ac. land in High Hill Dist. (200 ac. land)	D.B.	44	405
"	V. Edd et al			H. A. Mickler	"	"	"	"	Dec	29	1941	"	"	"	200 ac. land in High Hill Dist.	WD	47	252-3
"	Pete et al			H. A. Mickler	"	"	"	"	"	"	"	"	"	"	"	"	"	"
"	H. A.			R. E. Methvin	Dec	31	1943	9 am	"	30	1943	Dec	31	1943	"	"	67	600
"	Pete			M. H. Everett	Jan	10	1945	5 pm	Jan	10	1945	Jan	11	1945	Part of 120 ac. land in High Hill Dist. (200 ac. land)	D.B.	75	6
"	Pete			M. H. Everett	Jan	12	1948	"	"	12	1948	"	12	1948	Part of 120 ac. land in High Hill Dist. (200 ac. land)	D.B.	75	400
"	Pete			M. H. Everett	Mar	28	1949	9 am	Mar	28	1949	Mar	28	1949	Part of 120 ac. land in High Hill Dist. (200 ac. land)	D.B.	75	575
"	Pete			M. H. Stevens, Sr	May	30	1951	10 am	May	8	1950	May	30	1951	158 ac. land in High Hill Dist.	Trick Lease	85	116-7
"	Pete			E. E. Pozier	"	21	1952	5 pm	May	21	1952	May	24	1952	10 1/4 ac. land in High Hill Dist.	WD	89	44-5
"	Pete			M. H. Everett	"	27	"	10 am	"	22	"	"	29	"	Part of 120 ac. land in High Hill Dist. (200 ac. land)	D.B.	75	447

Filing Docket and General Index to Realty Deeds and Mortgages—GRANTORS

69

Refer to SUB-INDEX in front portion of Book for Alphabetical Arrangement and Page Reference to Names in this Index

Cott Patented Index Systems. Owned and manufactured by Walker, Evans & Cogswell Co., Charleston, S. C.

GRANTORS FAMILY NAMES	GIVEN NAMES A B C D E F G H	GIVEN NAMES I J K L M N O	GIVEN NAMES P Q R S T U V W X Y Z	GRANTEES	DATE OF FILING				DATE OF INST'MT			DATE OF RECORD			LOCATION OF PROPERTY OR OTHER DESCRIPTION	Kind of Inst'mt	Book	Page
					Month	Day	Year	Hour	Month	Day	Year	Month	Day	Year				
Mickler	Pete et al			Wilkinson County	Apr	29	1958	am				Apr	30	1958	Right of Way	W/D	99	188-9
"	C. H. et al.			"	"	"	"	"				"	"	"	"	W/D	99	189
"	C. W.			Four County Bank	Aug	31	1960	am	Aug	27	1960	Aug	31	1960	2 1/2 acres in the 353rd & 11th Dist	W/D	108	370
"	Mrs. Ruth L.			David Mickler	Jan	12	1968	am	Jan	12	1968	Jan	13	1968	1 acre in 353rd & 8th Dist	W/D	114	12
"	Mrs Ruth L.			David Mickler	July	17	1968	pm	June	17	1968	July	17	1968	2 acres 353rd & 2nd Dist	W/D	115	131
"	David V.			United States of America	Oct	8	1968	am	Oct	8	1968	Oct	8	1968	2 Acres in Dist. 28, 1983	W/D	115-588	9
"	John C.			Peoples State Bank Oconee Electric Membership Corp.	Jan	9	1975	am	May	27	1975	Jan	9	1975	1/2 acre in 23rd Land Dist	W/D	134	305-306
"	Gene L.			Oconee Electric Membership Corporation	Nov.	16	1977	pm	Dec.	24	1977	Nov.	16	1977	Right of Way	Exec	144	674
"	Ruth L.			Membership Corporation	Aug	10	1981	am	May	18	1981	Aug	10	1981	Right of Way	Exec	158	540
"	James L.			Mrs. Shirley L. Lappert et al	Apr	29	1982	am	Apr	28	1982	Apr	29	1982	W/D	161	691	
"	"			Mrs. Inogene B. Smith et al	"	"	"	"	"	"	"	"	"	"	"	"	"	"
"	Mrs. Ruth L. per executor			David V. Mickler et al	June	16	1982	am	June	16	1982	June	16	1982	57.4 acres - 353rd & 11th Dist	Executors Deed of Grant	161	691
"	"			John Curtis Mickler et al	"	"	"	"	"	"	"	"	"	"	"	"	"	"
"	J. C. A/K/A John C.			Estell R. Higgs, et al	Dec	2	1982	am	-	-	1982	Dec	2	1982	1/2 acre - 23rd Land Dist	W/D	163	279
"	"			Linda S. Higgs et al Oconee Electric Membership Corp.	Dec	27	1982	pm	Dec	3	1982	Dec	27	1982	Right of Way	Executors Deed of Grant	163	368

FILING DOCKET AND GENERAL INDEX TO REALTY DEEDS AND MORTGAGES — GRANTORS

REG. U. S. *Chambers* County Indexes Since 1888
PAT OFFICE An Identifying Trade Mark

Open at Proper Tab according to First Letter or Letters of Name and refer to Buff Sub-Index sheet for page reference.

COTT FAMILY NAME INDEX NO. 1-SPLIT © 1949
MADE BY THE COTT INDEX COMPANY, COLUMBUS, OHIO
SOLD BY THE CLYDE CASTLEBERRY CO., COVINGTON, GA.

(69)

GRANTORS FAMILY NAMES	GIVEN NAMES ABCDEFSGH	GIVEN NAMES IJKLMNO	GIVEN NAMES PQRSTUVWXYZ	GRANTEES	DATE OF FILING				DATE OF INSTRUMENT			DATE OF RECORD			LOCATION OF PROPERTY OR OTHER DESCRIPTION	KIND OF INST.	BOOK	PAGE	
					Month	Day	Year	Hr. M.	Month	Day	Year	Month	Day	Year					
Mickler	John C. & David V.			Deone Electric Membership Corporation	Feb	16	1984	11	am	Oct	3	1983	Feb	29	1984	Right of Way	167	450	
	"	Keith R.		The Gordon Bank	June	19	1986	9	am	June	10	1986	June	23	1986	1505 St # 7W-4, Sec 11, Grant P.	D SD	175	623 684
	"	James D.		The Gordon Bank	Nov	3	1988	9	am	Oct	31	1988	Nov	10	1988	City of Gordon St # 11, Bl C - Dardie Sub.	D SD	186	332 333
	"	David V.		The Ford County Bank	Aug	30	1989	8:55	am	Aug	25	1989	Aug	30	1989	54 acres - 35.3 ^d - DMD	D SD	190	717 718
	"	Gene <i>See executor</i>		Brenda L. Mickler	Jan	5	1990	9	am	Jan	2	1990	Jan	8	1990	1/54d in 26 1/2 ac - 35.3 ^d DMD	Executors Weld	192	517

Filing Docket and General Index to Realty Deeds and Mortgages—GRANTORS

Refer to SUB-INDEX in front portion of Book for Alphabetical Arrangement and Page Reference to Names in this Index

Cott Patented Index Systems.
Manufactured by Geo. D. Barnard Sta. Co., St. Louis, Mo.

	GRANTORS FAMILY NAMES	GIVEN NAMES ABCDEFGHIJ	GIVEN NAMES KLMNOPQ	GIVEN NAMES RSTUVWXYZ	GRANTEES	DATE OF FILING				DATE OF INSTRUMENT			DATE OF RECORD			LOCATION OF PROPERTY OR OTHER DESCRIPTION	KIND OF INST'MT	BOOK	PAGE
						MONTH	DAY	YEAR	HR. M.	MONTH	DAY	YEAR	MONTH	DAY	YEAR				
	Massenburg	Frank et al.			David Horn	July	4	1926	8 am.	May	1	1926	July	7	1926	504 acres Timber on 3rd Dist. Waiver	41	142	
	"	Lloyd et al.			" "	"	"	"	"	"	"	"	"	"	"	" " " " " Waiver	41	142	
	"	Lloyd et al.				July	22	"	"	July	12	"	"	22	"				
	"	Frank J. et al.			Lena Coater	"	"	"	"	"	"	"	"	"	"	Deed to secure debt David Horn assign	41	149	

See also page 171

Filing Docket and General Index to Realty Deeds and Mortgages—GRANTORS

27

Refer to SUB-INDEX in front portion of Book for Alphabetical Arrangement and Page Reference to Names in this Index

Cott Patented Index Systems.
Manufactured by Geo. D. Barnard Sta. Co., St. Louis, Mo.

GRANTORS FAMILY NAMES	GIVEN NAMES ABCDEFGHIJ	GIVEN NAMES KLMNO	GIVEN NAMES PQRSTUVWXYZ	GRANTEES	DATE OF FILING				DATE OF INSTRUMENT			DATE OF RECORD			LOCATION OF PROPERTY OR OTHER DESCRIPTION	KIND OF INST'MT	BOOK	PAGE
					MONTH	DAY	YEAR	HR. M.	MONTH	DAY	YEAR	MONTH	DAY	YEAR				
Mallory	Roberta	Seaborn		John W. Mallory et al.	May	27	1953	am	May	27	1953	May	27	1953	2090000 High Hill chrt	wd	89	322-3
"	"	"		Edna Mae Nelson et al	"	"	"	"	"	"	"	"	"	"	"	"	"	"
"	ace	Mattie Mae		Bay City Construction Co	Aug	26	1954	am	July	8	1954	Aug	28	1954	Lot 10 Mc Intyre	sd	93	109
"	Ellis			Wilkinson County Prob	Jan	15	1955	am	Jan	10	1955	Jan	19	1955	Satisfied January 17, 1968	sd	92	213
"	Ellis, et al			" " "	Feb	24	1955	am	Oct	15	"	Feb	25	"	147 ft - 332 chrt	sd	92	-9
"	Roscoe et al			" " "	"	"	"	"	"	"	"	"	"	"	Satisfied January 17, 1968	sd	"	"
"	Electra et al			" " "	"	"	"	"	"	"	"	"	"	"	Satisfied January 17, 1968	sd	"	"
"	Roscoe et al			Seaborn Mallory et al	Mar	16	1956	am	Dec	26	1950	Mar	19	1956	Land Line	sd	93	528-9
"	Seaborn et al			Roscoe Mallory et al	"	"	"	"	"	"	"	"	"	"	"	"	"	"
"	Mattie Mae + a. e.			Wilkinson County Prob	Jan	20	1959	am	Jan	19	1959	Jan	21	1959	Right of way	sd	97	200-24
"	Daniel + Carrie			Employment over Thrift Corp	Apr	15	1966	am	Apr	14	1966	Apr	15	1966	1 acre High Hill chrt	sd	110	366-8
"	Nancy et al			High Hill Baptist Church	Dec	19	1968	am	Nov	21	1968	Dec	19	1968	1 acre 352 rd chrt. S.M.	sd	116	185-6
"	a. e. et al			" " "	"	"	"	"	"	"	"	"	"	"	"	"	"	"
"	Ellis + Carrie			Bater Construction Co	April	1	1970	pm	Jan	14	1970	April	1	1970	1 acre High Hill chrt	sd	119	448-50
"	a. e.			Dorcia Power Co	Sept	4	1971	am	Sept	2	1971	Sept	4	1971	Right of way	RLW	123	220
"	Mary Lee + Albert E			John A. Johnson Corp	Sept	14	1971	pm	Sept	10	1971	Sept	14	1971	1 acre High Hill chrt	sd	123	244

Filing Docket and General Index to Realty Deeds and Mortgages—GRANTORS

Refer to SUB-INDEX in front portion of Book for Alphabetical Arrangement and Page Reference to Names in this Index

Cott Patented Index Systems.
Manufactured by Geo. D. Barnard Sta. Co., St. Louis, Mo.

77

	GRANTORS <small>FAMILY NAMES</small>	GIVEN NAMES <small>ABCDEFGH</small>	GIVEN NAMES <small>IJKLMNO</small>	GIVEN NAMES <small>PQRSTUVWXYZ</small>	GRANTEES	DATE OF FILING				DATE OF INSTRUMENT			DATE OF RECORD			LOCATION OF PROPERTY OR OTHER DESCRIPTION	KIND OF INST'MT	BOOK	PAGE
						MONTH	DAY	YEAR	HR. M.	MONTH	DAY	YEAR	MONTH	DAY	YEAR				
	Mallay	Bros.	& Co.		O. J. Chapman					Nov.	18	1912	Nov.	24	1912		Deed	8	557

Filing Docket and General Index to Realty Deeds and Mortgages—GRANTORS

27

Refer to SUB-INDEX in front portion of Book for Alphabetical Arrangement and Page Reference to Names in this Index

Cott Patented Index Systems.
Manufactured by Geo. D. Barnard Sta. Co., St. Louis, Mo.

GRANTORS FAMILY NAMES	GIVEN NAMES ABCDEFGHIJ	GIVEN NAMES JKLMNO	GIVEN NAMES PQRSTUVWXYZ	GRANTEES	DATE OF FILING				DATE OF INSTRUMENT			DATE OF RECORD			LOCATION OF PROPERTY OR OTHER DESCRIPTION	KIND OF INST'MT	BOOK	PAGE	
					MONTH	DAY	YEAR	HR. M.	MONTH	DAY	YEAR	MONTH	DAY	YEAR					
Merritt	Mrs Lou Brown et al			M. H. Everett	June	6	1936	P.M.	2	May	27	1936	June	4	1936	200 acre Land in 327 dist 1/2 mi	W.D.	52	417
"	Carey A & Elaine W.			Modern Home cont. co	Apr	29	1966	am	9	Apr	23	1966	Apr	29	1966	Port of the River West of the East	(W.D.)	378	9
"	Paul W., et. al.			R. A. Barr, et. al.	Mar	6	1968	P.M.	3	Mar	2	1968	Mar	6	1968	180 acre land in 327 dist 1/2 mi	W.D.	116	602
"	Paul W., et. al.			Ladie H. Barr, et. al.	"	"	"	"	"	"	"	"	"	"	"	"	"	"	"
"	Juan H., et. al.			R. A. Barr, et. al.	"	"	"	"	"	"	"	"	"	"	"	"	"	"	"
"	Juan H., et. al.			Ladie H. Barr, et. al.	"	"	"	"	"	"	"	"	"	"	"	"	"	"	"
"	Carey A, et. al.			R. A. Barr, et. al.	Mar	19	1968	P.M.	4	Mar	16	1968	Mar	19	1968	180 acre land in 327 dist 1/2 mi	W.D.	114	280-2
"	Carey A, et. al.			R. A. Barr, et. al.	"	"	"	"	"	"	"	"	"	"	"	"	"	"	"
"	Elaine W., et. al.			Ladie H. Barr, et. al.	"	"	"	"	"	"	"	"	"	"	"	"	"	"	"
"	Elaine W., et. al.			Ladie H. Barr, et. al.	"	"	"	"	"	"	"	"	"	"	"	"	"	"	"
"	Frances M.			Bank of Hancock County	May	13	1969	pm	3	-	-	1969	May	13	1969	180 acre land in 327 dist 1/2 mi	W.D.	218	20
"	Carey A et al			A. P. Merritt et al	Feb	16	1971	pm	1	Feb	-	1971	Feb	16	1971	16 1/2 acre 327 dist 1/2 mi	W.D.	121	5945
"	Elaine W. et al			Frances M. Merritt et al	"	"	"	"	"	"	"	"	"	"	"	"	"	"	"
"	Carey A, et al			Frances M. Merritt et al	"	"	"	"	"	"	"	"	"	"	"	"	"	"	"
"	Elaine W. et al			A. P. Merritt.	"	"	"	"	"	"	"	"	"	"	"	"	"	"	"
AR	Paul W. et al			A. P. Merritt et al	June	11	1971	am	4	May	-	1971	June	11	1971	16 1/2 acre 327 dist 1/2 mi	W.D.	122	489-90

Filing Docket and General Index to Realty Deeds and Mortgages — GRANTORS

(78)

COTT FAMILY NAME INDEX No. 1-Split
Copyright 1933 A122659

Open at Proper Tab according to First Letter or Letters of Name and refer to Buff Sub-Index sheet for page reference.

REG. U. S. PAT. OFFICE *Chas. McCott* County Indexes Since 1888 An Identifying Trade Mark

GRANTORS FAMILY NAMES	GIVEN NAMES ABCDEFGHIJ	GIVEN NAMES KLMNO	GIVEN NAMES PQRSTUVWXYZ	GRANTEES	DATE OF FILING				DATE OF INSTRUMENT			DATE OF RECORD			LOCATION OF PROPERTY OR OTHER DESCRIPTION	KIND OF INST.	BOOK	PAGE
					Month	Day	Year	Hr. M.	Month	Day	Year	Month	Day	Year				
<i>Merritt</i>				<i>Four County Books</i>	<i>May</i>	<i>5</i>	<i>1977</i>	<i>9</i>						<i>Crop Valuation Maxwell</i>	<i>Fg</i>	<i>77</i>	<i>195</i>	
"	<i>Lallie C.</i>	<i>et al</i>		<i>Grace C. Pierce</i>	<i>Oct</i>	<i>30</i>	<i>1980</i>	<i>9</i>	<i>Oct</i>	<i>29</i>	<i>1980</i>	<i>Oct</i>	<i>30</i>	<i>106.06 acres - Huffer 9th Dist</i>	<i>RD</i>	<i>155</i>	<i>474</i>	
"	<i>Paul W. & Joan H.</i>			<i>Wilkinson County</i>	<i>Jan</i>	<i>17</i>	<i>1985</i>	<i>3:30</i>	<i>Jan</i>	<i>17</i>	<i>1985</i>	<i>Jan</i>	<i>18</i>	<i>PR 2256</i>	<i>RWD</i>	<i>171</i>	<i>19-20</i>	
"	<i>Paul W. & Joan H.</i>			<i>Wilkinson County</i>	<i>June</i>	<i>27</i>	<i>1985</i>	<i>5</i>	<i>June</i>	<i>27</i>	<i>1985</i>	<i>June</i>	<i>28</i>	<i>PR 2256</i>	<i>RWD</i>	<i>172</i>	<i>379-380</i>	

Filing Docket and General Index to Realty Deeds and Mortgages—GRANTORS

Refer to SUB-INDEX in front portion of Book for Alphabetical Arrangement and Page Reference to Names in this Index

Cott Patented Index Systems.
Manufactured by Geo. D. Barnard Sta. Co., St. Louis, Mo.

	GRANTORS FAMILY NAMES	GIVEN NAMES ABCDEFGHIH	GIVEN NAMES IJKLMNO	GIVEN NAMES PQRSTUVWXYZ	GRANTEES	DATE OF FILING				DATE OF INSTRUMENT			DATE OF RECORD			LOCATION OF PROPERTY OR OTHER DESCRIPTION	KIND OF INST'MT	BOOK	PAGE
						MONTH	DAY	YEAR	HR. M.	MONTH	DAY	YEAR	MONTH	DAY	YEAR				
	Macon National Bank & Tr. Co.				Georgia Power Co.	Mar	30	1927	8 a.m.	Mar	28	1927	Apr	14	1927	substation Grevinton Lat 110, 4. H. Dist.	Release	41	295
	"	"	"	"	S. W. Newberry	Apr	26	1929	"	Jan	4	1929	May	2	1929	Lien 1/8 interest B. J. Coates	Release	41	540
	"	"	"	"	J. P. F. Branker	June	14	"	"	Apr	29	"	June	15	"	Lots 1, 2, 4, 7, 8 & 9, Block "B" - Eastman Garden Sta. <small>See Book 30, Page 24</small>	W.D.	41	555-

Filing Docket and General Index to Realty Deeds and Mortgages—GRANTORS

Refer to SUB-INDEX in front portion of Book for Alphabetical Arrangement and Page Reference to Names in this Index

Cott Patented Index Systems.
Manufactured by Geo. D. Barnard Sta. Co., St. Louis, Mo.

GRANTORS FAMILY NAMES	GIVEN NAMES ABCDEFGHIH	GIVEN NAMES IJKLMNO	GIVEN NAMES PQRSTUVWXYZ	GRANTEES	DATE OF FILING				DATE OF INSTRUMENT			DATE OF RECORD			LOCATION OF PROPERTY OR OTHER DESCRIPTION	KIND OF INST'MT	BOOK	PAGE	
					MONTH	DAY	YEAR	HR. M.	MONTH	DAY	YEAR	MONTH	DAY	YEAR					
Map Map " "	C. W. et al			Octavia Stanley	Sept	14	1927	8 a.m.	Jan	22	1917	Sept	17	1927	1/5 acre Princeton Sta. Lodge Hall place	W.D.	40	620	
	C. W.			J. R. Hatfield	Dec	21	1910	8am	Dec	19	1910	Dec	21	1910		Deed	20	35	
			J. M.		W. J. Strong	May	31	1912	2 Pm	May	14	1912	May	31	1912		"	7	520-1
		C. L. + Rabbie Lee			Burtwell Homer, Inc	Mar	25	1960	8pm	Mar	27	1960	Mar	25	1960	Lat Morningside acres	SD	79	242
		Geraldine et al			Wilkinson Causley acases Electric	Aug	10	1972	7 Pm 11:30	Dec	2	1972	Aug	10	1972	PR 7458	BWD	125	658
		Gerry Lee			Memberships Corp.	Apr.	25	1977	am	Apr.	12	1977	Apr.	25	1977	Right of Way	inst	142	543
	Gerry Lee Adams			The Gordon Parks	Sept.	21	1977	am	Apr	11	1977	Sept.	21	1977	1/2 acre - 327 th (Princeton.) G.M. 10.	DPB	144	370	

Filing Docket and General Index to Realty Deeds and Mortgages—GRANTORS

Refer to SUB-INDEX in front portion of Book for Alphabetical Arrangement and Page Reference to Names in this Index

Cott Patented Index Systems.
Manufactured by Geo. D. Barnard Sta. Co., St. Louis, Mo.

85

	GRANTORS FAMILY NAMES	GIVEN NAMES ABCDEFGHIH	GIVEN NAMES IJKLMNO	GIVEN NAMES PQRSTUVWXYZ	GRANTEES	DATE OF FILING				DATE OF INSTRUMENT			DATE OF RECORD			LOCATION OF PROPERTY OR OTHER DESCRIPTION	KIND OF INST'MT	BOOK	PAGE
						MONTH	DAY	YEAR	HR. M.	MONTH	DAY	YEAR	MONTH	DAY	YEAR				
	<i>Macon Cooprage Co.</i>				<i>J. C. Berninger Co.</i>	<i>oct</i>	<i>5</i>	<i>1927</i>	<i>8 a.m.</i>	<i>Sept</i>	<i>23</i>	<i>1927</i>	<i>oct</i>	<i>7</i>	<i>1927</i>	<i>150,000 Red Oak Street on 748 acres Lake Park</i>	<i>BD.</i>	<i>45</i>	<i>301</i>

Filing Docket and General Index to Realty Deeds and Mortgages—GRANTORS

86.

Refer to SUB-INDEX in front portion of Book for Alphabetical Arrangement and Page Reference to Names in this Index

Cott Patented Index Systems.
Manufactured by Geo. D. Barnard Sta. Co., St. Louis, Mo.

GRANTORS <small>FAMILY NAMES</small>	GIVEN NAMES <small>ABCDEFGH</small>	GIVEN NAMES <small>IJKLMNO</small>	GIVEN NAMES <small>PQRSTUVWXYZ</small>	GRANTEES	DATE OF FILING				DATE OF INSTRUMENT			DATE OF RECORD			LOCATION OF PROPERTY OR OTHER DESCRIPTION	KIND OF INST'MT	BOOK	PAGE
					MONTH	DAY	YEAR	HR. M.	MONTH	DAY	YEAR	MONTH	DAY	YEAR				
				M. D. S. Rail Rd.					July	10	1891	Feb.	25	1907				Release 11 84-5

Filing Docket and General Index to Realty Deeds and Mortgages—GRANTORS

Refer to SUB-INDEX in front portion of Book for Alphabetical Arrangement and Page Reference to Names in this Index

Cott Patented Index Systems.
Manufactured by Geo. D. Barnard Sta. Co., St. Louis, Mo.

87

GRANTORS FAMILY NAMES	GIVEN NAMES ABCDEFGHIJ	GIVEN NAMES KLMNOP	GIVEN NAMES QRSTUVWXYZ	GRANTEES	DATE OF FILING				DATE OF INSTRUMENT			DATE OF RECORD			LOCATION OF PROPERTY OR OTHER DESCRIPTION	KIND OF INST'MT	BOOK	PAGE
					MONTH	DAY	YEAR	HR. M.	MONTH	DAY	YEAR	MONTH	DAY	YEAR				
Meadows				W. L. Walden											Deed a	478		
"				Joel Butler											"	a	535	
"	L.			L. Lindsey											"	a.	669	
"				Thomas Holder											"	a	566	
"	Green	W.		Thomas Holder											"	a	563	
"				Eli Davis											"	a	288	
"				Thomas Holder											"	a	569	
"		L.		L. Meadows											"	a	670	
"				J. J. Hudson											"	a	288	
"	J. m.	M. E.		M. M. Bloodworth											"	B.	425	
"				Josiah Whitehurst											"	a	784	
"	J. m.			Thos. N. Parker											"	D.	640	
"			Mr. Samuel	Mrs Martha Lindsey											"	e.	272	
"				Nancy Meadows											"	B.	14	
"				Nancy Meadows											"	B.	15	
"				John Fort											"	B.	28	
"	George			B. G. Lindsey											"	B.	267	

Filing Docket and General Index to Realty Deeds and Mortgages—GRANTORS

87

Refer to SUB-INDEX in front portion of Book for Alphabetical Arrangement and Page Reference to Names in this Index

Cott Patented Index Systems.
Manufactured by Geo. D. Barnard Sta. Co., St. Louis, Mo

GRANTORS FAMILY NAMES	GIVEN NAMES ABCDEFGHIJ	GIVEN NAMES KLMNO	GIVEN NAMES PQRSTUVWXYZ	GRANTEES	DATE OF FILING				DATE OF INSTRUMENT			DATE OF RECORD			LOCATION OF PROPERTY OR OTHER DESCRIPTION	KIND OF INST'MT	BOOK	PAGE
					MONTH	DAY	YEAR	HR. M.	MONTH	DAY	YEAR	MONTH	DAY	YEAR				
Meadows	Green	W.		Mary Jenkins											Deed	B.	333	
"		Louisa		W. B. Etheridge											"	B.	362	
"	J. M.			Gas. M. Fountain					Mar.	25	1896	Dec.	10	1896	"	Q	254	
"			P. W. L.	Wade & Meadows					Jan.	31	1896	Jan.	13	1897	"	Q	328-9	
"		John C.		J. W. L. Meadows					Mar.	21	1895	Jan.	17	1896	"	Q	691-2	
"			P. W. L.	John C. Meadows					May	29	1894	June	4	1894	"	O.	116-17	
"		Mattie L.		Mrs. A. H. Rozar					Nov.	26	1896	Nov.	29	1897	"	R.	14	
"		John C.		Frank Wade					Feb.	2	1913	Mar.	14	1913	"	F	236	
"			P. W. L.	Frank Wade					Jan.	7	1911	Mar.	14	1913	"	X	237	
"		Mary J.		B. H. Jackson					Sept.	25	1915	Oct.	17	1915	"	U	137	
"		Mary J.		Mrs. G. A. Ashley					Nov.	5	1915	Nov.	29	1915	"	V	146	
"		John C.		Daniel Burke					Aug.	1	1901	Aug.	8	1901	"	V	18	
"		Mattie L.		Daniel Burke					Aug.	1	1901	Aug.	8	1901	"	U	19	
"	P. W. L.			Sam Mayer	Jan	17	1908	2PM	Jan	8	1908	Jan	18	1918	"	5	498	
"	P. W. L.			Adams Bros. Co.	June	10	1910	Sam	June	3	1910	June	10	1910	"	12	3845	
"	Mattie L.			J. A. Yarbrough	Nov	8	1910	2PM	Sept	10	1909	Nov.	10	1910	"	10	541-2	

Filing Docket and General Index to Realty Deeds and Mortgages—GRANTORS

Refer to SUB-INDEX in front portion of Book for Alphabetical Arrangement and Page Reference to Names in this Index

Cott Patented Index Systems.
Manufactured by Geo. D. Barnard Sta. Co., St. Louis, Mo.

GRANTORS FAMILY NAMES	GIVEN NAMES ABCDEFGHIJ	GIVEN NAMES JKLMNO	GIVEN NAMES PQRSTUVWXYZ	GRANTEES	DATE OF FILING				DATE OF INSTRUMENT			DATE OF RECORD			LOCATION OF PROPERTY OR OTHER DESCRIPTION	KIND OF INST'MT	BOOK	PAGE
					MONTH	DAY	YEAR	HR. M.	MONTH	DAY	YEAR	MONTH	DAY	YEAR				
Meadows	F. M.			E. J. Dinson	Oct	10	1927	8 am	Oct	24	1903	Oct	13	1927	Lot #4, on Allentown Sta	W.D.	40	631
"	Leila	et al.		Edward Crutched	July	5	1932	"	Sept.	16	1918	July	6	1932	75 acres land in Lot #198	W.D.	50	336-7
"		J. C. admr.		A. E. Burney	Dec	6	1911	2 PM	Dec	5	1911	Dec	7	1911		Deed	17	214
"		J. C.		E. C. Adams	Dec	28	1911	same	Dec	5	1911	Dec	28	1911		"	25	318
"		Mary F.		J. H. Bridwell jr.	Mar	7	1914	same	Mar	5	1914	Mar	7	1914		"	25	358
"		Mrs. M. F.		W. A. Ethridge	Oct	15	1917	2 PM	Sept	5	1917	Oct	15	1917		"	30	54
"		Mrs. J. C. et al		Cleveland O'Connell Sr. Co	July	2	1940	9 AM	June	21	1940	July	3	1940	443 acres land in Bloodworth Dist.	Timber deed	57	560-
"		Jeanne Claire		Fair county Bank	Dec	21	1949	2 PM	Dec	15	1949	Dec	23	1949	Part of (Ketchikan) 1957	Option		502
"		Mrs. J. W. et al.		Forest Farm, Inc.	July	18	1967	10:45 AM	June	22	1967	July	18	1967	2 tracts in 331 st S. M. Dist.	Deed	112	587-8
"		Mrs. J. W.		J. B. Young	Sept.	25	1967	12 PM	Sept.	-	1967	Sept.	25	1967	Casement over strip 700/20	W.D.	113	231
"		Mrs. W. (Sarah Robinson) et al		Newton Anderson	Sept	5	1969	am	Sept	2	1969	Sept	5	1969	2 Tracts 94.4 acres 331 st Dist - S. M.	W.D.	118	154-6
"		Mrs. Rena Johnson		C. S. Meadows	May	20	1974	am	May	20	1974	May	20	1974	100 acres - 327 th S. M. District	W.D.	131	78
"		Carolyn		C. E. McKinley	June	29	1974	AM	Apr	30	1974	June	29	1974	Pat - Holiday Homes	W.D.	131	319
"		Mrs. Rena Johnson et al		C. S. Meadows	Feb.	14	1977	am	Feb.	12	1977	Feb.	14	1977	37.92 acres - 327 th (Sumner) S. M. D	W.D.	142	29
"		C. S. et al		" " "	"	"	"	"	"	"	"	"	"	"	" " " " " "	"	"	"
"		L. D.		Mrs. Rena Johnson Meadows	Feb.	14	1977	am	Feb	12	1977	Feb	14	1977	Part of 322 nd S. M. Dist. & 13 p 1980 p 516 KB			30-

Filing Docket and General Index to Realty Deeds and Mortgages—GRANTORS

87

Refer to SUB-INDEX in front portion of Book for Alphabetical Arrangement and Page Reference to Names in this Index

Cott Patented Index Systems.
Manufactured by Geo. D. Barnard Sta. Co., St. Louis, Mo.

GRANTORS FAMILY NAMES	GIVEN NAMES ABCDEFGHIJ	GIVEN NAMES KLMNO	GIVEN NAMES PQRSTUVWXYZ	GRANTEES	DATE OF FILING				DATE OF INSTRUMENT			DATE OF RECORD			LOCATION OF PROPERTY OR OTHER DESCRIPTION	KIND OF INST'MT	BOOK	PAGE
					MONTH	DAY	YEAR	HR. M.	MONTH	DAY	YEAR	MONTH	DAY	YEAR				
Meadows	J. D.			Ocone Electric Membership Corp.	Apr.	25	1977	11:30 am	Apr.	4	1977	Apr	25	1977	Right-of-way	Deed	142	545
"	Clara H.	et al		Mae H. Hammond, et al	Aug	7	1979	9:30 am	July	5	1979	Aug	7	1979	120.5 acres - Baldwin + Wilkinson Cos.	Deed	151	339-341
"	"	"	"	Clara H. Meadows, et al	"	"	"	"	"	"	"	"	"	"	"	"	"	"
"	"	"	"	Ruth H. Bergeron, et al	"	"	"	"	"	"	"	"	"	"	"	"	"	"
"	"	"	"	Frances H. Johnson, et al	"	"	"	"	"	"	"	"	"	"	"	"	"	"
"	"	"	"	Elizabeth W. Cassell, et al	"	"	"	"	"	"	"	"	"	"	"	"	"	"
"	C. S.			Ocone Electric Membership Corporation	Oct	10	1980	10 am	Aug	1	1980	Oct	10	1980	Right of Way	Deed	155	353
"	Colmon S. (C.S.)			Mrs. Nina Johnson Meadows	May	29	1981	4:30 pm	May	-	1981	May	29	1981	27.71 acres - 327th St M Dist	Deed	157	576
"	Mrs. Nina Johnson			C. S. Meadows	Sept	14	1981	7:10 am	Sept	14	1981	Sept	14	1981	1/2 undiv. int. in 27.71 acres - 327th St M Dist.	Deed	159	62
"	Clara H. et al			George W. Hollinshead, Jr.	Feb	15	1983	9 am	-	-	-	Feb	15	1983	2 tracts - Baldwin + Wilkinson	Deed	163	715-716
"	Clara H. et al			Mae H. Hammond	Feb	15	1983	9 am	Aug	6	1979	Feb	15	1983	Divers property	Power of attorney	163	717
"	Clara H. et al			Archie Arrington	Feb	15	1983	9 am	Feb	11	1983	Feb	15	1983	120.5 acres - 328th St M Dist	WD	163	719-720
"	Clara H. et al Patty			Jim H. + Chester R. Purcell	Feb	15	1983	9 am	Feb	11	1983	Feb	15	1983	divers property - Baldwin + Wilkinson	WD	163	728-729
"	H. D.			Ocone Electric Membership Corporation	Feb	28	1983	9:30 am	Feb	22	1983	Mar	4	1983	Right of Way	Deed	164	79
"	C. S.			Ocone Electric Membership Corp	July	18	1985	1 pm	Apr	29	1985	July	19	1985	Right of way	Easement	172	550
"	Clifford D.			Donna W. Meadows	Aug	7	1985	9 am	Aug	11	1985	Aug	17	1985	1505th St M-37, Sec 10 (Hwy) M Dist	Power of attorney	172	676-677

Filing Docket and General Index to Realty Deeds and Mortgages — GRANTORS

REG. U. S. PAT. OFFICE *Chem-Lette* County Indexes Since 1888 An Identifying Trade Mark

Open at Proper Tab according to First Letter or Letters of Name and refer to Buff Sub-Index sheet for page reference.

COTT FAMILY NAME INDEX NO. 1-SPLIT © 1969
MADE BY THE COTT INDEX COMPANY, COLUMBUS, OHIO
MFG. COTT PATENT INDEX SYSTEMS

(87)

GRANTORS FAMILY NAMES	GIVEN NAMES ABCDEFGH	GIVEN NAMES IJKLMNO	GIVEN NAMES PQRSTUVWXYZ	GRANTEES	DATE OF FILING				DATE OF INSTRUMENT			DATE OF RECORD			LOCATION OF PROPERTY OR OTHER DESCRIPTION	KIND OF INST.	BOOK	PAGE
					Month	Day	Year	Hr. M.	Month	Day	Year	Month	Day	Year				
Meadows,				Ocone Electric membership corp. middle Georgia Jury farm, etc.	Dec	16	1985	10 am	Nov	18	1985	Dec	19	1985	Right of way	Case ment	174	10
"				Colman S. Meadows	Feb	13	1987	9 am	Feb	12	1987	Feb	16	1987	37.92 acres - 327 th (Linton) GMD	WD	179	201
"				Colman S. Meadows	Nov	5	1987	9 am	Oct	14	1987	Nov	5	1987	Divers property	Power & atty	182	181
"				Colman S. Meadows	Nov	5	1987	9 am	Oct	30	1987	Nov	5	1987	1/2 udi in 27.71 acres - 327 th GMD	QCD	182	182
"				See M. Fields	May	26	1989	3:20 pm	Apr	17	1989	June	7	1989	Divers property R.B. Sapp Homeplace	Power & atty	189	519
"				Grace G. & Helen J. Gowers	May	26	1989	3:20 pm	May	26	1989	June	7	1989	27.71 acres - 327 th GMD	WD	189	520
"				Ronald & Patricia Feder	Apr	11	1990	9 am	Mar	30	1990	Apr	16	1990	38.42 ac - 327 th GMD	WD	194	19

Filing Docket and General Index to Realty Deeds and Mortgages—GRANTORS

Refer to SUB-INDEX in front portion of Book for Alphabetical Arrangement and Page Reference to Names in this Index

Cott Patented Index Systems.
Manufactured by Geo. D. Barnard Sta. Co., St. Louis, Mo.

GRANTORS FAMILY NAMES	GIVEN NAMES ABCDEFGHIJ	GIVEN NAMES KLMNO	GIVEN NAMES PQRSTUVWXYZ	GRANTEES	DATE OF FILING				DATE OF INSTRUMENT			DATE OF RECORD			LOCATION OF PROPERTY OR OTHER DESCRIPTION	KIND OF INST'MT	BOOK	PAGE	
					MONTH	DAY	YEAR	HR. M.	MONTH	DAY	YEAR	MONTH	DAY	YEAR					
Meredith,				Mollie S.	John R. Freeman														Deed F 528
"				John T.	L. M. Kitchens														" H 144
"				" "	Laura C. Kitchens														" H 145
"				" "	N. B. Baum + Bro.														" J 25
"				Wyatt	A. B. Raiford														" B 76
"				J. J.	J. F. Barfield														" C 560
"				Samuel	" "														" C 562
"				Samuel	Alenza Manson					Jan. 18 1867		Oct. 1 1888							" J 12
"				Elizabeth	D. M. Meredith					Sept. 12 1896		Sept. 17 1896							" Q 202
"				"	Dr. Wesley King					Jan. 4 1890		Jan. 8 1890							" J 676
"				Mary S.	Caroline Armstrong					Apr. 6 1899		Sept. 27 1899							" R 718
"				J. J.	Vasti Hatcher					July 26 1899		Oct. 22 1901							" U 623
"				D. M.	John K. Patter					Jan. 28 1904		Jan. 26 1904							" U 782-3
"				John W.	Maggie Freeman					Apr. 12 1899		Mar. 19 1902							" X 77
"				Mary S.	N. B. Rawls					June 9 1892		Mar. 19 1902							" A 584
"				W. D. adm.	M. B. Brooks					Nov. 7 1905		Nov. 28 1905							" X 488
"				W. D. adm.	M. B. Brooks					Nov. 7 1905		Nov. 28 1905							" X 487

Filing Docket and General Index to Realty Deeds and Mortgages—GRANTORS

89

Refer to SUB-INDEX in front portion of Book for Alphabetical Arrangement and Page Reference to Names in this Index

Cott Patented Index Systems.
Manufactured by Geo. D. Barnard Sta. Co., St. Louis, Mo

GRANTORS FAMILY NAMES	GIVEN NAMES ABCDEFGH	GIVEN NAMES IJKLMNO	GIVEN NAMES PQRSTUVWXYZ	GRANTEES	DATE OF FILING				DATE OF INSTRUMENT			DATE OF RECORD			LOCATION OF PROPERTY OR OTHER DESCRIPTION	KIND OF INST'MT	BOOK	PAGE
					MONTH	DAY	YEAR	HR. M.	MONTH	DAY	YEAR	MONTH	DAY	YEAR				
Meredith	Mrs.	D. M.		Bank of Dansville	Mar.	13	1919	2 P.M.	Mar.	10	1919	Mar.	13	1919	Real Estate	Mortg.	33	254
"		Samuel		Samuel Meredith					Feb.	20	1879				Homestead Per. Platte.	H.S.	H.S. B.	22-K
"	Mrs.	L. A.		Mrs Alisa Beck	June	7	1912	8 A.M.	Feb.	14	1912	June	10	1912		Deed	17	522

Filing Docket and General Index to Realty Deeds and Mortgages—GRANTORS

Refer to SUB-INDEX in front portion of Book for Alphabetical Arrangement and Page Reference to Names in this Index

Cott Patented Index Systems.
Manufactured by Geo. D. Barnard Sta. Co., St. Louis, Mo.

89

	GRANTORS FAMILY NAMES	GIVEN NAMES ABCDEFGHIJ	GIVEN NAMES KLMNO	GIVEN NAMES PQRSTUVWXYZ	GRANTEES	DATE OF FILING				DATE OF INSTRUMENT			DATE OF RECORD			LOCATION OF PROPERTY OR OTHER DESCRIPTION	KIND OF INST'MT	BOOK	PAGE
						MONTH	DAY	YEAR	HR. M.	MONTH	DAY	YEAR	MONTH	DAY	YEAR				
	Meredith	Bettie			E. B. King	Apr	4	1929	2 P.M.	Apr	27	1929	Apr	5	1929	52 acres + 17 acres, Lots 162, 175, 26th Dist. <i>Quit Claim</i>		41	524

Filing Docket and General Index to Realty Deeds and Mortgages—GRANTORS

Refer to SUB-INDEX in front portion of Book for Alphabetical Arrangement and Page Reference to Names in this Index

Cott Patented Index Systems.
Manufactured by Geo. D. Barnard Sta. Co., St. Louis, Mo.

GRANTORS FAMILY NAMES	GIVEN NAMES ABCDEFGHIJ	GIVEN NAMES KLMNO	GIVEN NAMES PQRSTUVWXYZ	GRANTEES	DATE OF FILING				DATE OF INSTRUMENT			DATE OF RECORD			LOCATION OF PROPERTY OR OTHER DESCRIPTION	KIND OF INSTMT	BOOK	PAGE
					MONTH	DAY	YEAR	HR. M.	MONTH	DAY	YEAR	MONTH	DAY	YEAR				
Mills	A. A.			H. G. Fowler	Nov	27	1929	2 P.m.	Nov	24	1929	Nov	27	1929	Part of Sec 5-14-22 (A) 1885		47	87
"	C. J.			W. J. Miller	Feb.	20	1917	pm	Feb.	19	1917	Feb.	20	1917	Patty.		24	384
"	Mrs. Esther,	et al.	Georgia Southern Power Co.	Georgia Southern Power Co.	June	18	1926	2 P.m.	June	5	1926	June	24	1926	1/4 of 50 acres 4th Dist.	Lease	41	122-3
"	J. S. Settler			C. H. Cates et al.	Nov.	23	1920	a.m.	Nov.	2	1920	Nov.	23	1920		Deed	29	5-16
"	Myrtle A. et al			Georgia Power Co.	Aug	24	1943	a.m.	Aug	23	1943	Aug	24	1943	Right of Way	Lease	67	509-10
"	Mrs Myrtle Anderson et al			E. J. Mith.	July	6	1945	pm	June	7	1945	July	7	1945	180.000 Acres Land in 327. Dist 12th	Lease	74	359-60
"	E. S.			M. H. Everett	Feb	12	1946	am	Feb	11	1946	Feb	12	1946	Part of Sec 32-5-1946	Lease	97	
"	E. S.			Beck Brothers	Sept	3	"	pm	Sept	2	"	Sept	3	"	of W. J. Casey et al Timber Land	Lease	77	103
"	H. A.			Wilkinson County Bonds	Jan	29	1949	am	Jan	26	1949	Jan	29	1949	Part of Sec 14-50	Lease	100	540
"	H. A.			Wilkinson County	Mar	3	"	am	Oct	22	"	Mar	7	1950	0.054 acre Right of Way	Lease	82	167
"	H. A.			"	"	"	"	"	"	"	"	"	"	"	0.037 " " " "	"	82	196
"	H. A. et al			"	"	10	"	am	"	"	"	"	10	"	0.273 " " " "	"	82	162
"	E. S.			Georgia Kamin Co	"	19	1952	pm	Apr	1	1947	Apr	15	1952	180 acre 4th Land Dist	Lease	89	1
"	E. S.			Wilkinson County Bonds	Jan	13	1953	am	Jan	12	1953	Jan	13	1953	Part of Sec 13-1947	Lease	89	30
"	H. A.			H. B. & M. H. Pierre	Feb	9	1954	pm	Feb	9	1954	Feb	13	1954	Part of Sec 19-50	Lease	89	30
"	H. A.			Wilkinson County	"	25	"	am	Feb	"	"	"	26	"	Part of Way	Lease	89	575
"	H. S. & E. S.			Wilkinson County Bonds	Mar	30	"	am	Mar	27	"	Mar	31	"	Part of Sec 1-1954	Lease	89	575

Filing Docket and General Index to Realty Deeds and Mortgages—GRANTORS

91

Refer to SUB-INDEX in front portion of Book for Alphabetical Arrangement and Page Reference to Names in this Index

Cott Patented Index Systems.
Manufactured by Geo. D. Barnard Sta. Co., St. Louis, Mo

GRANTORS FAMILY NAMES	GIVEN NAMES ABCDEFGHIJ	GIVEN NAMES JKLMNO	GIVEN NAMES PQRSTUVWXYZ	GRANTEES	DATE OF FILING				DATE OF INSTRUMENT			DATE OF RECORD			LOCATION OF PROPERTY OR OTHER DESCRIPTION	KIND OF INST'MT	BOOK	PAGE
					MONTH	DAY	YEAR	HR. M.	MONTH	DAY	YEAR	MONTH	DAY	YEAR				
Mills	H. A.			Ermyth Montgomery	Sept	16	1954	9 am	Sept	14	1954	Sept	16	1954	lat in Toombsboro	WD	93	1275
"	H. A.			Harold A. Mills	June	15	1955	10:10 am	June	14	1955	June	15	1955	lat in Toombsboro	WD	93	354
"	Harold A.			Wilkinson County Bank	"	21	"	"	July	15	"	"	27	"	lat in Toombsboro Status for Dec 2, 1986	WD		75
"	Mrs. Myrtle A. S.			" " "	Mar	13	1956	"	Feb	29	1956	Nov	14	1956	lat in Toombsboro	"	92	568
"	H. S.			Wilkinson County	May	2	1959	9 am	Nov	3	1959	May	2	1959	Right of Way	RWD	99	475
"	Harold S.			Minerals Chemical Corp	June	5	1959	4:30 pm	Jan	1	1959	June	10	1959	4th land dist	WD		556
"	Euler S.			" " " "	Aug.	12	1959	"	Jan	1	1959	Aug	12	1959	2d land dist	WD	99	586-7
"	H. A.			Harold A. Mills	Nov	21	1960	10 am	Dec	25	1959	Mar	24	1960	85 acre Land dist	WD	101	225
"	H. A.			Frank Hugh Mills	"	"	"	"	"	"	"	"	"	"	284 acre 4th land dist	WD	101	225-6
"	H. S. et. al.			Wilkinson County	June	20	1961	10 A.M.	-	-	-	June	20	1961	Rural Post Road Project Tr. PR 3581	RWD	103	8182
"	Harold A.			Frank Hugh Mills	July	7	1961	11:30 A.M.	June	30	1961	July	7	1961	1/2 acre in Toombsboro	WD	103	100
"	Frank Hugh			Dodson Bank	July	12	1961	2 P.M.	June	30	1961	July	13	1961	4th land dist, 1st land dist	WD		106-7-8
"	Hugh A.			Minerals Chemical & Phillips Corp	Nov.	27	1961	2 P.M.	Nov.	27	1961	Nov.	27	1961	105 acre in Third Land Dist.	Leas	103	242
"	Mrs. Myrtle Anderson			Mrs. Myrtle Anderson Allen	Jan.	6	1962	2 A.M.	Oct.	7	1961	Jan.	8	1962	1/5 undivided interest in tract in Toombsboro	WD	103	308
"	H. S.			Wilkinson County Bank	July	27	1962	2 P.M.	July	17	1962	July	31	1962	5th land dist	WD		530
"	Harold A.			" " "	Aug	22	1964	11 A.M.	June	12	1964	Aug.	26	1964	Status for Dec 2, 1986	WD		181
"	Frank H.			Four County Bank	Feb	1	1965	9 A.M.	Jan.	19	1965	Feb	2	1965	4th land dist	WD	106	182-5

Filing Docket and General Index to Realty Deeds and Mortgages — GRANTORS

COTT FAMILY NAME INDEX No. 1-Split
Copyright 1933 A122559

Open at Proper Tab according to First Letter or Letters of
Name and refer to Buff Sub-Index sheet for page reference.

Made by The Cott Index Company, Columbus, Ohio
Foote & Davies, Inc., Atlanta, Georgia

(91)

GRANTORS FAMILY NAMES	GIVEN NAMES ABCDEFGH	GIVEN NAMES IJKLMNO	GIVEN NAMES PQRSTUVWXYZ	GRANTEES	DATE OF FILING				DATE OF INSTRUMENT			DATE OF RECORD			LOCATION OF PROPERTY OR OTHER DESCRIPTION	KIND OF INST.	BOOK	PAGE	
					Month	Day	Year	Hr. M.	Month	Day	Year	Month	Day	Year					
Miller	Sybil			Charles E. Brown et al	Apr.	17	1973	am	10	Mar	-	1973	Apr	17	1973	25.2 acres 331st dist Am	WD	127	589 592
"	"	"	"	Anna M. Brown et al	"	"	"	"	"	"	"	"	"	"	"	"	"	"	"
"	Harold A.			Wilkinson County Bank	Mar	11	1974	PM	3	Mar	11	1974	Mar	11	1974	Satisfied Gentry Sp. 1987	OK	480	371- 373
"	Frank			Pearl Warren et al	May	6	1974	PM	3	Apr.	11	1974	May	6	1974	Tract - 327 th S.M. Dist. 4.62 acres	QDC	130	690- 691
"	"			Joe E. Reynolds et al	"	"	"	"	"	"	"	"	"	"	"	"	"	"	"
"	Frank H.			Central So. Production Credit	June	4	1974	AM	9:30	May	9	1974	June	4	1974	25.7 acres, 4 th Land Dist.	SD	131	197
"	Alice M.			Aves Financial Services	Oct	24	1975	AM	9	Oct	21	1975	Oct.	24	1975	Lat in Gordon	SD	135	565- 566
"	Frederick A.			Acace Electric Memberships Corp.	Mar	10	1976	PM	1:40	Feb	18	1976	Mar	10	1976	Right of Way	Chart	138	363
"	Robin N. et al			Mrs. Adessa M. Slykes	Mar	30	1976	PM	3	Mar	-	1976	Mar	30	1976	3 acres - 337 (Dorchester) S.M. D.	WD	138	563
"	Joseph C. et al			" " " "	"	"	"	"	"	"	"	"	"	"	"	"	"	"	"
"	Frank Hugh			Southeastern Exploration & Production Company	Apr.	5	1976	PM	3	Apr.	5	1976	Apr	5	1976	25.7 acres - Wilkinson County	Spec	138	629-3
"	Frank Hugh et al			Southeastern Exploration & Production Company	Apr	5	1976	PM	3	Apr	5	1976	Apr	5	1976	2 tracts	Spec	138	632-4
"	Harold Allen et al			" " " "	"	"	"	"	"	"	"	"	"	"	"	"	"	"	"
"	Harold A. + Betty H.			Georgia Timberlands Inc.	Oct.	13	1976	AM	11	Oct.	13	1976	Oct.	13	1976	3 tracts - 337 th S.M. Dist.	Spec Contract	140	582- 584
"	Harold A.			Chelsea Properties, Inc.	Oct.	20	1976	AM	10	Oct.	20	1976	Oct.	20	1976	2 tracts - 337 th S.M. Dist	Spec	140	637- 638
"	Frank Hugh			The Wilkinson County Bank	Mar.	11	1977	AM	11:45	Mar.	9	1977	Mar.	11	1977	Satisfied South May 10 1987	OK	480	312- 314
C1	Mr. Betty Ann H.			Jedney Miller, Inc.	Mar.	21	1977	PM	2	June	25	1975	Mar	21	1977	12 1/2 acres - 3 rd Land Dist.	WD	142	362

Filing Docket and General Index to Realty Deeds and Mortgages — GRANTORS

REG. U. S. PAT. OFFICE *Chem-Lite* County Indexes Since 1888 An Identifying Trade Mark

Open at Proper Tab according to First Letter or Letters of Name and refer to Buff Sub-Index sheet for page reference.

COTT FAMILY NAME INDEX No. 1-SPLIT © 1948 Made By The Cott Index Company, Columbus, Ohio Mfg. Cott Patent Index Systems

(91)

C	GRANTORS FAMILY NAMES	GIVEN NAMES ABCDEFGHIJ	GIVEN NAMES KLMNO	GIVEN NAMES PQRSTUVWXYZ	GRANTEES	DATE OF FILING				DATE OF INSTRUMENT			DATE OF RECORD			LOCATION OF PROPERTY OR OTHER DESCRIPTION	KIND OF INST.	BOOK	PAGE
						Month	Day	Year	Hr. M.	Month	Day	Year	Month	Day	Year				
	Mills	H. Allen			United States Postal Service	May	24	1979	9:00	May	18	1979	May	24	1979	Sub-Transfers	150	513-517	
	"	Betty Rose H.			Chelsea Properties, Inc Oconee Electric	July	13	1979	9:00 AM	July	5	1979	July	13	1979	227 acres - 3 rd Land District	151	171-173	
	"	Frederick			Membership Corp	Aug	8	1979	10:00 AM	June	19	1979	Aug	8	1979	Right of Way	151	377-711	
	"	Betty Rose H.			Fraser + Fraser Lumber Company	Dec	10	1979	1:15 PM	Oct	30	1979	Dec	10	1979	43.3 acres - 3 rd Land District	152	714	
	"	Mrs. Myrtle Anderson et al			E. S. Mills	Feb	4	1981	3:30 PM	Feb	4	1981	Feb	4	1981	2 tract - 327 th Quinteron Dm	156	558-559	
	"	Harold S.			Sidney Miller Inc.	June	18	1981	10:00 AM	June	12	1981	June	18	1981	2 tract (1/4 ac) 327 th Quinteron Dm	158	98	
	"	Myrtle A. et al			The Continental Group, Inc.	Sept	21	1981	4:00 PM	Sept	21	1981	Sept	21	1981	Land lots 56 + 57 - 4 th Land District	159	98-99	
	"	James Peter + Arlene Marie			Federal Land Bank of Columbia	Jan	29	1982	4:30 PM	Jan	29	1982	Jan	29	1982	State of Maryland 27.1985 SA	160	364-366	
	"	James Peter + Arlene M.			Wilkinson County Bank	June	18	1982	11:00 AM	June	10	1982	June	18	1982	State of Virginia 27.1988 SA	161	704-706	
	"	E. S. estate; see Heiss et al			Canal Wood Corp d/b/a Soutland Lumber Co.	July	28	1982	1:15 PM	July	20	1982	July	28	1982	180.5 acres - 327 th Quinteron Dm	162	206	
	"	Myrtle et al			" " " "	"	"	"	"	"	"	"	"	"	"	"	"	"	
	"	Myrtle A. et al			Canal Wood Corp d/b/a Soutland Lumber Corp.	Aug	3	1982	9:00 AM	July	20	1982	Aug	3	1982	180.5 acres - 327 th Quinteron Dm	162	246-247	
	"	E. S. estate; see Heiss			" " " "	"	"	"	"	"	"	"	"	"	"	"	"	"	
	"	Donald A.			Oconee Electric Membership Corp	Nov	8	1982	9:45 AM	Oct	28	1982	Nov	8	1982	Right of Way (2.5 acres of 12 1/2 ac)	163	93	
	"	Betty Rose H.			David W. Fitzgerald Oconee Electric	Jan	14	1983	11:30 AM	Jan	3	1983	Jan	14	1983	214.5 acres - 3 rd Land Dist.	163	473	
	"	Mrs. H. A. A.			Membership Corporation	Feb	28	1983	9:30 AM	Feb	19	1983	Mar	4	1983	Right of Way	164	80	
	"	Myrtle A. et al			The Wilkinson Co. Bank	Apr	4	1983	4:30 PM	Apr	4	1983	Apr	12	1983	180 1/2 acres - 327 th Quinteron Dm	164	297-299	

Filing Docket and General Index to Realty Deeds and Mortgages — GRANTORS

(91)

REG. U. S. PAT. OFFICE *Chas McCatt* County Indexes Since 1888 An Identifying Trade Mark

Open at Proper Tab according to First Letter or Letters of Name and refer to Buff Sub-Index sheet for page reference.

COTT FAMILY NAME INDEX No. 1-SPLIT © 1948 Made By The Cott Index Company, Columbus, Ohio Mfg. Cott Patent Index Systems

GRANTORS FAMILY NAMES	GIVEN NAMES ABCDEFGH	GIVEN NAMES IJKLMNO	GIVEN NAMES PQRSTUVWXYZ	GRANTEES	DATE OF FILING				DATE OF INSTRUMENT			DATE OF RECORD			LOCATION OF PROPERTY OR OTHER DESCRIPTION	KIND OF INST.	BOOK	PAGE
					Month	Day	Year	Hr. M.	Month	Day	Year	Month	Day	Year				
Mills	Harold	S.		Harold A. Mills	Nov	22	1983	9:30 am	Sept	19	1983	Nov	30	1983	Superior Court of Baldwin County	Order	166	514-516
"	"	"	per executor	Wilbur A. Dixon	Nov	22	1983	9:30 am	Nov	16	1983	Nov	30	1983	Tract 1 + Tract 2 135.70 acres, 10.05 acres, 327 th 8 th MD	WD	166	518-519
"	Hugh + Andrea			The Gordon Bank First Federal Savings & Loan Assoc. of Milledgeville	Dec	8	1983	9 am	Dec	1	1983	Dec	22	1983	Lot T-83, Section 25, Tract D, Holiday Hills	D 30	166	510-512
"	James Peter + Arlene M.			J. M. Huber Corp.	Feb	26	1985	9 am	Feb	19	1985	Feb	26	1985	Satisfied January 26, 1990 2 tracts - 327 th 8 th MD	5/1003 RD 777		369-375
"	Frank H.			J. M. Huber Corp.	Dec	19	1985	9 am	Nov	26	1985	Dec	19	1985	257 acres - 4 th Land Dist.	Warranty Case 174		83-85
"	Harold A. + Christy B.			The Gordon Bank	Jan	29	1986	10 am	Jan	22	1986	Jan	29	1986	Satisfied July 28, 1988 1 acre - 327 th 8 th MD	D 174		322-324
"	Keith + Barbara Lynn			S. E. Parker, Jr. et al Mrs. Barbara Ann Parker	May	17	1986	4:45 pm	Apr	29	1986	May	9	1986	1 acre - 327 th 8 th MD	Dec 175		342
"	Keith + Barbara Lynn			Wilkinson County Bank	May	17	1986	4:45 pm	Apr	29	1986	May	9	1986	1 acre - 327 th 8 th MD	D 30 175		345-347
"	Harold A.			Wilkinson County Bank	Dec	2	1986	3 pm	Nov	21	1986	Dec	5	1986	Tract - 209 th 11 th 4 th Land Dist.	D 30 178		50-52
"	Frank H.			Wilkinson County Bank	Jan	7	1987	10:35 am	Dec	29	1986	Jan	7	1987	257 ac - 4 th Land Dist. Satisfied December 14, 1989	D 30 178		644-647
"	Frank Hugh et al			Engelhard Corporation	Dec	2	1987	4:10 pm	Nov	30	1987	Dec	7	1987	284 acres - 329 th 8 th MD - 4 th Land Dist.	Notice of Option 182 by Purchaser		394-396
"	Harold Allen et al			"	"	"	"	"	"	"	"	"	"	"	"	"	"	"
"	Frank Hugh			Engelhard Corporation	Dec	2	1987	4:10 pm	Nov	30	1987	Dec	7	1987	257 acres - Lots 209, 210, 211, 4 th Land Dist.	Notice of Option 182 by Purchaser		397-399
"	James Peter + Arlene M.			Wilkinson County Bank	Feb	5	1988	9:45 AM	Jan	29	1988	Feb	8	1988	Satisfied January 23, 1990 2 tracts - 327 th 8 th MD	D 30 183		108-110
"	H. Allen			United States Postal Service	Apr	29	1988	1:55 pm	Apr	12	1988	May	6	1988	Lot in Joannboro	Case	184	89-95
"	Harold P. + Christy B.			The Gordon Bank	May	31	1988	9:50 am	May	25	1988	June	1	1988	2 tracts - 327 th 8 th MD	D 30 184		393-395

FILING DOCKET AND GENERAL INDEX TO REALTY DEEDS AND MORTGAGES — GRANTORS

REG. U. S. PAT. OFFICE *Chem-Lock* County Indexes Since 1888 An Identifying Trade Mark

Open at Proper Tab according to First Letter or Letters of Name and refer to Buff Sub-Index sheet for page reference.

CITY FAMILY NAME INDEX NO. 1-SPILT © 1969 MADE BY THE CITY INDEX COMPANY, COLUMBUS, OHIO SOLD BY THE CLYDE CASTLEBERRY CO., COVINGTON, GA.

(91)

GRANTORS FAMILY NAMES	GIVEN NAMES ABCDEFGH	GIVEN NAMES IJKLMNO	GIVEN NAMES PQRSTUWXYZ	GRANTEES	DATE OF FILING				DATE OF INSTRUMENT			DATE OF RECORD			LOCATION OF PROPERTY OR OTHER DESCRIPTION	KIND OF INST.	BOOK	PAGE	
					Month	Day	Year	Hr. M.	Month	Day	Year	Month	Day	Year					
Mills,	Harold A.			Deane E.M.C.	June	3	1988	12 noon	May	25	1988	June	16	1988	Right of way	Easement	184	432	
"	H. Allen			Frank H. Mills	Sept	9	1988	3 pm	Aug	29	1988	Sept	14	1988	Tract - Town of Danvers	WD	185	613-614	
"	Frank H.			H. Allen Mills	Sept	9	1988	3 pm	Sept	6	1988	Sept	14	1988	Grant - Town of Danvers	WD	185	615-616	
"	Frank H.			Lucy Edda Mills	Sept	9	1988	3 pm	Sept	6	1988	Sept	14	1988	Tract - Town of Danvers	Sign Deed	185	617-618	
"	Fredrick A.			Deane E.M.C.	Oct	27	1988	12 noon	Oct	7	1988	Nov	3	1988	Right of way	Easement	186	277	
"	Harold Allen & Betty Rose H.			G.M. Nelson Corp.	Nov	8	1988	4 pm	Nov	31	1988	Nov	10	1988	436.5 acres - 4 th SD - 327 th HMD	Lease	186	481-483	
"	Harold S.			Harold A. Mills	Jan	30	1989	9 am	Aug	2	1989	Feb	3	1989	divers property	Letters Testimentary	187	754-755	
"	Harold S. ^{per executor}			Walter Jack + Carolyn G. Roche	Jan	30	1989	9 am	Jan	18	1989	Feb	3	1989	conv. SD 145/732-4	Cancellation	SD	187	756
"	Myrtle A. et al			Ray Ward Company	Mar	13	1989	9:45 am	Mar	10	1989	Mar	14	1989	180 1/2 acres - 4 th SD - 327 th HMD	Lease	188	440-441	
"	Lybil Aycock et al			George B. + Amelia S. Aycock et al	Mar	31	1989	2:30 pm	Mar	29	1989	Apr	6	1989	153.8 acres - 331 st Roman HMD	officiant	188	621-622	
"	"			William B. + Virginia Aycock Brumley	"	"	"	"	"	"	"	"	"	"	"	"	"	"	
"	"			Charles + Anna Mae Aycock Branch	"	"	"	"	"	"	"	"	"	"	"	"	"	"	
"	Frank Hugh + Harold Allen			Wilkinson County, Ga.	July	27	1989	11 am	July	24	1989	July	28	1989	Day La.	RWD	190	441-442	
"	Harold A.			White Star Company	Dec	5	1989	10:40 am	Dec	5	1989	Dec	16	1989	35 acres - 8897, 4 th SD	Lease	192	277	
"	James Peter + Arlene M.			The Wilkinson County Bank	Jan	23	1990	2:40 pm	Jan	18	1990	Jan	25	1990	2.25 ac + 2.5 acres	D SD	193	50-52	
"	Lucy Edda			Serry Smalley	Mar	29	1990	11:40 am	Jan	1	1990	Mar	30	1990	"No property attached"	Lease	193	673-674	
"	Lucy Edda			Serry Smalley	Apr	4	1990	9 am	Jan	1	1990	Apr	4	1990	Lot - Town of Danvers	Re-decided Lease	193	703-704	

FILING DOCKET AND GENERAL INDEX TO REALTY DEEDS AND MORTGAGES — GRANTORS

(91)

REG. U. S. PAT. OFFICE *Cott* County Indexes Since 1888 An Identifying Trade Mark

Open at Proper Tab according to First Letter or Letters of Name and refer to Buff Sub-Index sheet for page references.

COTT FAMILY NAME INDEX NO. 1-SPLIT © 1949
MADE BY THE COTT INDEX COMPANY, COLUMBUS, OHIO
SOLD BY THE CLYDE CASTLEBERRY CO., COVINGTON, GA.

GRANTORS FAMILY NAMES	GIVEN NAMES ABCDEFGH	GIVEN NAMES IJKLMNO	GIVEN NAMES PQRSTUVWXYZ	GRANTEES	DATE OF FILING				DATE OF INSTRUMENT			DATE OF RECORD			LOCATION OF PROPERTY OR OTHER DESCRIPTION	KIND OF INST.	BOOK	PAGE
					Month	Day	Year	Hr. M.	Month	Day	Year	Month	Day	Year				
Mills,		aka		Frank Hugh Mills	Apr	5	1990	4:50 pm	Mar	27	1990	Apr	6	1990	284 acres - 4 th Rd - 329 th (Pascow) 1/2	QCD	193	711-712
"				Frank Hugh	Apr	5	1990	4:50 pm	Apr	5	1990	Apr	6	1990	100 acres - 329 th (Pascow) 1/2	QCD	193	713-714
"				Frank Hugh	Apr	5	1990	4:50 pm	Apr	5	1990	Apr	6	1990	257 acres - "Old Kinner Place"	Subj	193	715-716
"				Hugh A.	Apr	5	1990	4:50 pm	Apr	5	1990	Apr	6	1990	85 ac - 3 rd Sand Dike	Subj	193	715-716
"		(aka)		Security Nat'l Bank	Apr	9	1990	9 am	Mar	5	1990	Apr	12	1990	284 ac - 4 th Rd.	SD	194	1-2
"		(aka)		Security Nat'l Bank	Apr	9	1990	2:10 pm	Apr	6	1990	Apr	12	1990	1/2 ud in 284 acres - 329 th 1/2 & 4 th Rd	Subj	194	7-8
"				Wilkinson County Bank	May	22	1990	10:30 am	May	17	1990	May	24	1990	SP recorded 148/636-8	Additional Agreement	194	358

Filing Docket and General Index to Realty Deeds and Mortgages—GRANTORS

Refer to SUB-INDEX in front portion of Book for Alphabetical Arrangement and Page Reference to Names in this Index

Cott Patented Index Systems.
Manufactured by Geo. D. Bernard Sta. Co., St. Louis, Mo.

93.

	GRANTORS FAMILY NAMES	GIVEN NAMES ABCDEFGHIJ	GIVEN NAMES KLMNO	GIVEN NAMES PQRSTUVWXYZ	GRANTEES	DATE OF FILING				DATE OF INSTRUMENT			DATE OF RECORD			LOCATION OF PROPERTY OR OTHER DESCRIPTION	KIND OF INST'MT	BOOK	PAGE
						MONTH	DAY	YEAR	HR. M.	MONTH	DAY	YEAR	MONTH	DAY	YEAR				
	Mize	Mrs Fair Demand			W. W. Walthall	Apr	18	1930	8 a.m.	Apr	9	1930	Apr	18	1930	4.25 acres, Two tracts, 27th St. Dist. of E. Demand	W.D.	46	228

Filing Docket and General Index to Realty Deeds and Mortgages—GRANTORS

Refer to SUB-INDEX in front portion of Book for Alphabetical Arrangement and Page Reference to Names in this Index

Cott Patented Index Systems.
Manufactured by Geo. D. Barnard Sta. Co., St. Louis, Mo.

	GRANTORS FAMILY NAMES	GIVEN NAMES ABCDEFGHIJ	GIVEN NAMES KLMNO	GIVEN NAMES PQRSTUVWXYZ	GRANTEES	DATE OF FILING				DATE OF INSTRUMENT			DATE OF RECORD			LOCATION OF PROPERTY OR OTHER DESCRIPTION	KIND OF INST'MT	BOOK	PAGE
						MONTH	DAY	YEAR	HR. M.	MONTH	DAY	YEAR	MONTH	DAY	YEAR				
	Macon Dublin & Sav. Bk. Co.				United States	Nov	2	1931	2	Feb	7	1931	Nov	2	1931	Notice of Tax Lien Lien		50	179
	" " " "				The New York Fund Co.	Apr	9	1949	9a	Jan	1	1947	Apr	11	1949	Supplemental Indenture Bonds	MFD	80	317-24
	Macon, Dublin & Savannah Bk. Co.				Seaboard Air. Line R.R. Co.	June	2	1918	9	Feb	28	1918	June	6	1918	Entire Railroad System -	WD	99	231-5

Filing Docket and General Index to Realty Deeds and Mortgages—GRANTORS

Refer to SUB-INDEX in front portion of Book for Alphabetical Arrangement and Page Reference to Names in this Index

Cott Patented Index Systems.
Manufactured by Geo. D. Barnard Sta. Co., St. Louis, Mo.

GRANTORS FAMILY NAMES	GIVEN NAMES ABCDEFGHIJ	GIVEN NAMES JKLMNO	GIVEN NAMES PQRSTUVWXYZ	GRANTEES	DATE OF FILING				DATE OF INSTRUMENT			DATE OF RECORD			LOCATION OF PROPERTY OR OTHER DESCRIPTION	KIND OF INST'MT	BOOK	PAGE
					MONTH	DAY	YEAR	HR. M.	MONTH	DAY	YEAR	MONTH	DAY	YEAR				
Manderson			Lewis R. D.	Gabriel Jones											Deed	A.	263	
"			John H.	Jas her a Manderson											"	G.	730	
"			Joshua	J. M. Fountain					Dec. 2	1889	Mar. 16	1893			"	M	348-9	
"			J.	Wm. McDaniel					Oct. 19	1885	May 11	1891			"	L	119-20	
"			W. H.	Mrs. Mattie Jackson	Spt. 11	1915	11 A.M.		Aug. 18	1914	Spt. 13	1915			M. Deed	26	22	
"			"	Samuel Evans Sons & Co.	Dec. 3	1913	8 A.M.		Dec. 2	1912	Dec. 3	1912			" "	22	144-5	
"			Mrs. E.	Mrs. E. Manderson	Nov. 15	1886			Not given					Homestead Per. Platte.	H. S.	A	301-2	
"			W. H.	^{F. E. Watson} Saml. Evans Sons & Co.	July 12	1916	2 P.M.		July 5	1916	July 12	1916			Deed	29	77	
"			W. H.	Farmers Warehouse Co.	Mar. 3	1918	8 A.M.		Mar. 3	1918	Mar. 3	1918			M. D.	16	448-20	
"			W. H.	Samuel Evans Son & Co.					Mar. 27	1912	Mar. 27	12			Deed	16	308	

Filing Docket and General Index to Realty Deeds and Mortgages—GRANTORS

97

Refer to SUB-INDEX in front portion of Book for Alphabetical Arrangement and Page Reference to Names in this Index

Cott Patented Index Systems.
Manufactured by Geo. D. Barnard Sta. Co., St. Louis, Mo

GRANTORS FAMILY NAMES	GIVEN NAMES ABCDEFGHIJ	GIVEN NAMES JKLMNO	GIVEN NAMES PQRSTUVWXYZ	GRANTEES	DATE OF FILING				DATE OF INSTRUMENT			DATE OF RECORD			LOCATION OF PROPERTY OR OTHER DESCRIPTION	KIND OF INST'MT	BOOK	PAGE
					MONTH	DAY	YEAR	HR. M.	MONTH	DAY	YEAR	MONTH	DAY	YEAR				
Manderson	L. T.			J. F. Watkins	Jan	16	1952	11 ²⁰ am	Oct	1	1945	Jan	16	1952	4 acres 3rd Land Dist	WD	85	349
"	L. Y.			C. L. Laird	Aug	13	1960	11 ¹⁰ am	Aug	5	1960	Aug	13	1960	Tract in town of Loamshoro	WD	86	245
"	L. J.			Alex S. Brown, Jr.	Mar.	25	1961	2 ³⁰ pm	Mar.	20	1961	Mar.	25	1961	42 acres in 330th (Lark's) S.M. Dist.	WA	101	589-90
"	L. J.			Charlie Ray Lark	May	19	1962	2 ³⁰ pm	Apr.	22	1962	May	19	1962	Lot in Tomasetro	WD	86	406
"	Reginald Lee			J. D. M'Book	Feb.	22	1963	2 ³⁰ pm	Feb.	13	1961	Feb.	22	1963	6.4 acres in 327th S.M. District	SPS	100	596
"	L. J.			Wilkinson County Bank	May	3	1963	8 ³⁰ pm	Apr.	15	1963	May	6	1963	Lot in Tomasetro	SPS	106	17
"	Reginald Lee			J. D. M'Book	Dec.	17	1964	2 ³⁰ pm	Nov.	2	1964	Dec.	17	1964	6.4 acres in 327th S.M. District	WD	109	133-34
"	L. J.			J. E. Ashley	Aug.	11	1965	2 ³⁰ pm	Aug.	10	1965	Aug.	11	1965	Power of attorney - all property	PA	109	480
"	Lewis Thomas			Ophelia Britt	Sept.	3	1965	Noon	Aug.	11	1965	Sept.	3	1965	Power of attorney - all property	PA	109	516
"	L. J., Per Guardian			W. B. Lark	Feb.	6	1968	2 ³⁰ pm	Feb.	6	1968	Feb.	6	1968	2 acres in Tomasetro	WD	114	88-9
"	L. J. Per Guardian			E. H. Montgomery	"	"	"	"	"	"	"	"	"	"	Tract in Tomasetro	WD	114	90
"	L. J. Per Guardian			Tomasetro Mercantile ^{2424m} ₂₂₇₈	Feb	7	1968	8 ³⁰ pm	Feb	6	1968	Feb	7	1968	Tract in Tomasetro - grocery store lot -	WD	114	96
"	Laura Young			Clive Evers et al	Apr.	16	1969	9 ³⁰ am	Apr.	15	1969	Apr.	16	1969	Lot in Gordon	App'd	117	90-1
"	"			Julia Evers et al	"	"	"	"	"	"	"	"	"	"	"	"	"	"
"	L. J.			C. L. Laird	Sept	21	1972	3 ¹⁰ pm	Sept	7	1972	Sept	21	1972	Lot in Tomasetro	App'd adit	126	214
"	Daisy P. et al			Bruce Pitts	Dec	27	1989	3 ¹⁰ pm	Dec	26	1989	Jan	2	1990	1 acre - 327 th (Lark's) S.M. Dist	WD	192	425 429
"	Daisy P. et al			Bruce Pitts	Dec	27	1989	3 ¹⁰ pm	Dec	26	1989	Jan	2	1990	1/2 acre - 327 th (Lark's) S.M. Dist	WD	192	430 434

Filing Docket and General Index to Realty Deeds and Mortgages—GRANTORS

Refer to SUB-INDEX in front portion of Book for Alphabetical Arrangement and Page Reference to Names in this Index

Cott Patented Index Systems.
Manufactured by Geo. D. Barnard Sta. Co., St. Louis, Mo.

99

GRANTORS FAMILY NAMES	GIVEN NAMES ABCDEFGHIJ	GIVEN NAMES KLMNOP	GIVEN NAMES QRSTUVWXYZ	GRANTEES	DATE OF FILING				DATE OF INSTRUMENT			DATE OF RECORD			LOCATION OF PROPERTY OR OTHER DESCRIPTION	KIND OF INST'MT	BOOK	PAGE				
					MONTH	DAY	YEAR	HR. M.	MONTH	DAY	YEAR	MONTH	DAY	YEAR								
Manson				James adm.	Bose Lavender										Deed	H	645					
"				Gas. A. adm.	" "										"	H	646					
"				Sibig + Dan.	Gas. Waters										"	J	310					
"				A. C.	Jam'l Meredith										"	B.	274					
"				William	Daniel Burke					Oct.	2	1888	Oct.	19	1888	"	J	18-19				
"				R. M. atty	D. B. Baum + Co.					Feb.	2	1892	Feb.	11	1892	"	L	415-6				
"				Wm.	Mrs. A. E. Brown					June	6	1892	June	2	1893	"	M	482-3				
"				R. M. adm. of Wm. Manson	The A. Baum Co.					Sept.	5	1893	Sept.	11	1893	"	M	546				
"				A. C. + N. A.	G. E. Carlton					Oct.	5	1888	Jan.	18	1889	"	J	137				
"				"	"					Nov.	24	1888	Jan.	18	1889	"	J	139-40				
"				Oscar.	Napier Bros.					Mar.	7	1904	Mar.	23	1904	"	G	379				
"				James M.	David W. Rutland					Feb.	21	1888	Apr.	5	1901	"	V	580				
Error				R. M.	Farmers + Merchant Bk					May	5	1913 8 A.M.	May	1	1913	May	5	1913	Deed	22	263	
"				Alonza C.	Alonza C. Manson					Jan.	28	1869	Feb.	16	1869	Homestead Per. Platte.	H.S.	a.	42-43			
Manson				William	Mrs. E. Brown					Aug	27	1917	Jan	11	1917	Aug	27	1917	Deed	29	233-4	
"				R. M.	Willingham Warehouse					May	5	1913 8 A.M.	Apr.	29	1913	May	5	1912	cl note 22/264-5	M.D.	22	264-5

Filing Docket and General Index to Realty Deeds and Mortgages—GRANTORS

99

Refer to SUB-INDEX in front portion of Book for Alphabetical Arrangement and Page Reference to Names in this Index

Cott Patented Index Systems.
Manufactured by Geo. D. Barnard Sta. Co., St. Louis, Mo

GRANTORS FAMILY NAMES	GIVEN NAMES ABCDEFGHIJ	GIVEN NAMES KLMNO	GIVEN NAMES PQRSTUVWXYZ	GRANTEES	DATE OF FILING				DATE OF INSTRUMENT			DATE OF RECORD			LOCATION OF PROPERTY OR OTHER DESCRIPTION	KIND OF INST'MT	BOOK	PAGE			
					MONTH	DAY	YEAR	HR. M.	MONTH	DAY	YEAR	MONTH	DAY	YEAR							
Manson	Mrs. Elvira W.		et al	Carrie W. Broadus <i>per trustee et al</i>	Apr.	21	1975	PM	2	Apr.	1	1975	Apr.	21	1975	101 ¹ / ₄ acres - 36 th Land district	Deed		729-		
"	"	"	"	Bessie W. Stevens	"	"	"	"	"	"	"	"	"	"	"	"	"	"	"	133	732
"	Stade			Mathie C. Semmes	Feb.	25	1977	PM	2	Jan.	14	1977	Feb.	25	1977	Lot - Town of Danville	WD	142	107		
"	Reailous			Ozone Electric Membership Corp.	June	27	1980	PM	1	June	16	1980	June	27	1980	Right of Way	Deed	154	437		
"	Reailous			Reailous Manson, et al	Aug.	8	1980	PM	10	Aug.	8	1980	Aug.	8	1980	.6 acre - 327 th (Lewinton) GMD	WD	154	692		
"	"			Epsie A. Manson, et al Ozone Electric Memberships Corporation	Aug.	10	1981	11:15 am	13	May	11	1981	Aug.	10	1981	Right of Way	Deed	158	538		
"	Reailous & Epsie			Wilkinson County Bank	July	17	1985	9:10 am	13	July	17	1985	July	18	1985	Lot - 32 nd (Lewinton) GMD	Deed	158	518-		
"	Annie Jaze			Nellie Mae Jones	Aug.	18	1986	9:10 am	13	Aug.	15	1986	Aug.	20	1986	.75 acre - 327 th (Lewinton) GMD	WD	176	543		

Filing Docket and General Index to Realty Deeds and Mortgages—GRANTORS

Refer to SUB-INDEX in front portion of Book for Alphabetical Arrangement and Page Reference to Names in this Index

Cott Patented Index Systems.
Manufactured by Geo. D. Barnard Sta. Co., St. Louis, Mo.

161

	GRANTORS <small>FAMILY NAMES</small>	GIVEN NAMES <small>ABCDEFGH</small>	GIVEN NAMES <small>IJKLMNOP</small>	GIVEN NAMES <small>QRSTUVWXYZ</small>	GRANTEES	DATE OF FILING				DATE OF INSTRUMENT			DATE OF RECORD			LOCATION OF PROPERTY OR OTHER DESCRIPTION	KIND OF INST'MT	BOOK	PAGE
						MONTH	DAY	YEAR	HR. M.	MONTH	DAY	YEAR	MONTH	DAY	YEAR				
	<i>Macon Grocery Company</i>				<i>T. Sanders</i>	<i>Nov.</i>	<i>13</i>	<i>1933</i>	<i>9</i> <i>am</i>	<i>Nov.</i>	<i>11</i>	<i>1933</i>	<i>Nov.</i>	<i>13</i>	<i>1933</i>	<i>Drive fixture</i>	<i>Transf</i>	<i>43</i>	<i>157</i>

Filing Docket and General Index to Realty Deeds and Mortgages—GRANTORS

Refer to SUB-INDEX in front portion of Book for Alphabetical Arrangement and Page Reference to Names in this Index

Cott Patented Index Systems.
Manufactured by Geo. D. Barnard Sta. Co., St. Louis, Mo.

103

	GRANTORS FAMILY NAMES	GIVEN NAMES ABCDEFGHIJ	GIVEN NAMES KLMNO	GIVEN NAMES PQRSTUVWXYZ	GRANTEES	DATE OF FILING				DATE OF INSTRUMENT			DATE OF RECORD			LOCATION OF PROPERTY OR OTHER DESCRIPTION	KIND OF INST'MT	BOOK	PAGE
						MONTH	DAY	YEAR	HR. M.	MONTH	DAY	YEAR	MONTH	DAY	YEAR				
					General American - Life Insurance Company	Nov.	15	1933	9 a.m.	Sept.	7	1933	Nov.	16	1933	50 1/4 acres in Sixth Land Dist. W.D.	D	50	508
	" "	" "	" "	" "	General American Life Ins. Co.	Apr	3	1946	" "	" "	" "	Apr	4	1936	tract of land in 6th dist	D	74	562	

Filing Docket and General Index to Realty Deeds and Mortgages—GRANTORS

(105)

FORM 69 MANUFACTURED BY FOSTER & DWYER CO., ST. LOUIS, MO.																		
GRANTORS FAMILY NAMES	GIVEN NAMES A B C D E F G H	GIVEN NAMES I J K L M N O	GIVEN NAMES P Q R S T U V W X Y Z	GRANTEES	DATE OF FILING				DATE OF INSTRUM'T			DATE OF RECORD			LOCATION OF PROPERTY OR OTHER DESCRIPTION	KIND OF INST'MT	BOOK	PAGE
					MONTH	DAY	YEAR	HR	M.	MONTH	DAY	YEAR	MONTH	DAY				
	<i>Masonic Lodge of Gordon</i>			<i>Life Ins. Co. Jefferson Standard</i>	<i>Feb. 19</i>	<i>1915</i>	<i>8am</i>	<i>Feb. 4</i>	<i>1915</i>	<i>Feb. 19</i>	<i>1915</i>			<i>M. D. 27</i>	<i>56567</i>			

This Index approved and adopted for use in the Counties of Georgia pursuant to the Act approved August 8, 1916, providing for uniform records throughout the State.

Filing Docket and General Index to Realty Deeds and Mortgages—GRANTORS

157

Refer to SUB-INDEX in front portion of Book for Alphabetical Arrangement and Page Reference to Names in this Index

Coff Patented Index Systems. Owned and manufactured by Walker, Evans & Cogswell Co., Charleston, S. C.

N. B.—This system of indexing is patented, and same covers both the Sub-Index and sheets comprising the General Index. The Loose Leaf Binder is also patented, both being the patents of C. M. COFF, Walker, Evans & Cogswell Co., of Charleston, S. C., are owners of these patents and furnish these Sheets and Binders in North Carolina, South Carolina, Georgia, Florida and Alabama.

GRANTORS FAMILY NAMES	GIVEN NAMES ABCDEFGHIJ	GIVEN NAMES IJKLMNO	GIVEN NAMES PQRSTUVWXYZ	GRANTEES	DATE OF FILING				DATE OF INST'MT			DATE OF RECORD			LOCATION OF PROPERTY OR OTHER DESCRIPTION	Kind of Inst'mt	Book	Page	
					Month	Day	Year	Hour M	Month	Day	Year	Month	Day	Year					
Minor,		J. D.		James Davis					Dec.	28	1887	Jan.	17	1888	Deed	I	376		
"		"		Samuel Walker					Dec.	8	1894	Dec.	11	1894	"	O	214-5		
"		"		" "					Dec.	1	1891	Dec.	4	1891	"	L	315-6		
"		"		J. D. Minor jr.					Feb.	12	1901	Aug.	26	1901	"	V	616		
"			W.M.	" "					July	3	1906	July	9	1906	"	X	516		
"		J. D.		W. M. Minor					Dec.	1	1902	Dec.	1	1902	"	V	44		
"		J. D.		H. M. McElrath					Nov.	11	1919	Sept.	12	1919	"	30	296		
"		J. D.		Stubbs & Cogswell											"	30	18		
"	Sonnie			E. H. Montgomery					Nov.	15	1957 ⁹ am	Oct.	30	1957	Nov.	18	1957	W. F. Montgomery 1961	582
"	Sonnie			Lord Lumber Co					Sept.	2	1958 ² pm	May	24	1958	Sept.	2	1958	1/2 acre in Lumberton	99 301

Filing Docket and General Index to Realty Deeds and Mortgages—GRANTORS

Refer to SUB-INDEX in front portion of Book for Alphabetical Arrangement and Page Reference to Names in this Index

Cott Patented Index Systems.
Manufactured by Geo. D. Barnard Sta. Co., St. Louis, Mo.

109

GRANTORS FAMILY NAMES	GIVEN NAMES ABCDEFGHIJ	GIVEN NAMES JKLMNO	GIVEN NAMES PQRSTUWXYZ	GRANTEES	DATE OF FILING				DATE OF INSTRUMENT			DATE OF RECORD			LOCATION OF PROPERTY OR OTHER DESCRIPTION	KIND OF INST' MT	BOOK	PAGE
					MONTH	DAY	YEAR	HR. M.	MONTH	DAY	YEAR	MONTH	DAY	YEAR				
Mixon	A. W.			Beall & Storey											Deed	A	7	
"	A. W.			W. J. Langford											"	A	9	
"	A. W.			J. N. Beall											"	A	14	
"			W. J.	J. L. Baker					Dec. 2	1890	June 10	1891			"	K	638-9	
"		M. E.		Lora E. Pellard					Mar. 18	1907	Mar. 19	1907			"	Y	123	
"		H. C.		C. H. Sapp	Jan. 3	1921	8:45 a.m.		Dec. 29	1920	Jan. 3	1921	Real Estate		mortg.	26	511	
"		Leonard		Mrs. D. C. Pellard	Oct 27	1911	2 P.m.		Oct 26	1911	Oct 27	1911			Deed	17	159	
"			W. J.	Gordon Mercantile Co.	Dec 16	1911	8 a.m.		Dec 15	1911	Dec 16	1911			"	17	173	
"			J. N. & M. J.	Gordon Mercantile Co.	Dec 16	1911	8 a.m.		Dec 15	1911	Dec 16	1911			"	20	65	
"		H. C.		Mrs. Emma Nixon	Dec 22	1911	8 a.m.		July 14	1919	Dec 22	1911			"	17	178	
"		Leonard		Mrs. Emma Nixon	Dec 30	1911	2 P.m.		Dec 26	1911	Jan 1	1912			"	20	69	
"		M. E.		Gordon Mercantile Co.	Mar 14	1912	2 P.m.		Dec 29	1911	Mar 15	1912			"	20	80	
"		J. B.		Land Bank Commission	June 18	1934	9 a.m.		June 14	1934	June 18	1934	Land Bank Commission				124-5	
"		H. H.		Wickinson County Bank	Feb. 17	1938			Feb. 15	1938	Feb. 19	1938	Wickinson County Bank				47 548	
"		W. H.		"	Mar. 14	1934			Mar 11	1934	Mar 14	1934	"				24	
"		Pauline et al		Norman E. Brooks	Dec 26	"			Dec 8	"	Dec 27	"	143	Land in Ramoth district			453-6	
"		Pauline et al		"	"	"			"	"	"	"	Land in Ramoth dist. Harkle also				453	

Filing Docket and General Index to Realty Deeds and Mortgages—GRANTORS

Refer to SUB-INDEX in front portion of Book for Alphabetical Arrangement and Page Reference to Names in this Index

Cott Patented Index Systems.
Manufactured by Geo. D. Barnard Sta. Co., St. Louis, Mo

129

GRANTORS FAMILY NAMES	GIVEN NAMES ABCDEFGHIJ	GIVEN NAMES KLMNO	GIVEN NAMES PQRSTUVWXYZ	GRANTEES	DATE OF FILING				DATE OF INSTRUMENT			DATE OF RECORD			LOCATION OF PROPERTY OR OTHER DESCRIPTION	KIND OF INST'MT	BOOK	PAGE
					MONTH	DAY	YEAR	HR. M	MONTH	DAY	YEAR	MONTH	DAY	YEAR				
Nixon	J.	Frank		Heard Brothers	Feb	16	1940	9 AM	Feb	6	1940	Feb	16	1940	1 mule 1 cow 1940 crops	DSH	36	398
"	"	M. J.		"	"	"	"	"	"	"	"	"	"	"	2 mules & cows 1940 crops	"	1	399
"	"	W. H.		Wilkinson County Bank	Mar	4	"	"	Mar	1	"	Mar	4	"	1/2 acre land in Passemore		64	136
"	Mr.	Ruby Lee Lindol		Gordon Financila	Sept	26	"	9 PM	Sept	25	"	Sept	26	"	lot # 24 & 30 block 5 in Gordon	DSH	57	598-9
"	"	H. C.		C. H. Sapp	May	9	1941	9 AM	Oct	27	1941	May	9	1941	50.00 acre land in 331st dist.	RED	67	131
"	"	H. C. et al		M. H. Everett	"	11	1943	9 AM	April	26	1943	May	1	1943	1/2 acre land in Gordon			
"	"	W. H. et al		M. H. Everett	"	"	"	"	"	"	"	"	"	"	"	"	"	"
"	"	W. H. et al		Gordon Financila	Nov.	12	1943	10 AM	Nov	5	1943	Nov.	12	"	1/2 acre land in Gordon			
"	"	H. C. et al		"	"	"	"	"	"	"	"	"	"	"	"	"	"	"
"	"	H. C. et al		The Merchants Farmers Bank	Mar	8	1944	9 AM	Mar	4	1944	Mar	8	1944	1/2 acre land in Passemore	"	11	513
"	"	H. C. et al		W. H. Nixon	Oct	31	"	3:36 PM	Oct	28	"	Nov	2	"	100.00 acre land in Passemore	WD	90	87
"	"	H. C.		J. L. Ward	Dec	28	"	11:45 AM	Dec	9	"	Dec	28	"	1/2 acre land in Gordon	WD	70	204
"	"	W. H.		John F. Porter	Jan	12	1945	9 AM	Jan	12	1945	Jan	12	1945	80.00 acre land in 4th Land dist	SPS	75	8
"	Mr.	Eva Lindall		E. B. Branau	Dec	31	"	6 AM	Nov.	28	"	Dec	31	"	4 lots in Gordon	WD	70	289
"	Mr.	Eva Lindall		S. S. Davis	Aug	31	1946	"	Aug	24	1946	Aug	31	1946	lot of land in Gordon.	"	77	97
"	Mr.	Eva Lindall		George Jenkins	Feb.	9	1947	9 AM	Feb	21	1947	Feb	9	1947	1.00 acre land in Gordon	"	77	289
"	Mr.	M. J.		E. B. Branau	April	12	"	6 AM	Feb	10	"	April	14	"	1/2 acre land in Gordon			

Filing Docket and General Index to Realty Deeds and Mortgages—GRANTORS

Refer to SUB-INDEX in front portion of Book for Alphabetical Arrangement and Page Reference to Names in this Index

Cott Patented Index Systems.
Manufactured by Geo. D. Barnard Sta. Co., St. Louis, Mo.

GRANTORS FAMILY NAMES	GIVEN NAMES ABCDEFGHIJ	GIVEN NAMES JKLMNO	GIVEN NAMES PQRSTUVWXYZ	GRANTEES	DATE OF FILING			DATE OF INSTRUMENT			DATE OF RECORD			LOCATION OF PROPERTY OR OTHER DESCRIPTION	KIND OF INST'MT	BOOK	PAGE
					MONTH	DAY	YEAR	HR. M.	MONTH	DAY	YEAR	MONTH	DAY				
Mixon	W. H.			Wilmington Co Bank	Aug	13	1947	4:10	Aug	12	1947	Aug	14	1947	Lot 23-1947 (see file)	317	
"	Mr. Eva Lindall			Cherokee Engine Bank	Nov.	15	"	AM	Nov	15	"	Nov	15	"	Lot no 23 and 24 Block C. in town	NO 77	467-8
"	W. H.			Wilmington Co Bank	Jan	22	1948	"	Jan	17	1948	Jan	22	1948	See record for W. H. Nixon (see file)	40	
"	Arthur C et al			W. H. Nixon	Oct.	6	1948	2 PM	Sept	30	1948	Oct	6	1948	Lot # 3 & 4 in Block D in town	NO 80	153-4
"	Rufus Leonard et al			W. H. Nixon	"	"	"	"	"	"	"	"	"	"	"	"	"
"	Mr. Lulu Ward et al			W. H. Nixon	"	"	"	"	"	"	"	"	"	"	"	"	"
"	Harris M. et al			W. H. Nixon	"	"	"	"	"	"	"	"	"	"	"	"	"
"	W. H.			R. B. Nixon	Nov.	19	"	"	Nov.	18	"	Nov.	19	"	124 ⁸⁰ / ₁₀₀ ac land 4th land dist	80	179
"	N. H.			J. D. Day	Dec	16	"	4 PM	Dec	15	"	Dec	16	"	Lots #1+2 in Block "D" Gordon	"	216
"	W. H.			Wilmington County Bank	Feb	5	1949	9 AM	Feb	3	1949	Feb	5	1949	Wilmington County Bank, Parkersburg	NO 71	551
"	W. H.			The Gordon Bank	"	19	"	"	"	18	"	"	19	"	Wilmington - Report 1/15/49 (see file)	557	
"	W. H.			Gordon Finance Co	Apr	15	1949	3P	Apr	15	1949	Apr	15	1949	Wilmington - Report 7/4, 1950 (see file)	NO 80	333
"	W. H.			Wilmington County Bank	Sept	17	"	9 AM	Sept	14	1949	Sept	20	"	Wilmington - Report 7/4, 1950 (see file)	NO 80	348
"	W. H.			J. M. Branade	Oct	4	"	9 AM	June	13	"	Oct	4	"	Lot in Gordon	NO 70	529
"	W. H.			Wilmington County Bank	Jan	28	1950	9 AM	Jan	27	1950	Jan	31	1950	Wilmington - Report 7/4, 1950 (see file)	NO 80	107
"	Earl			State Highway Dept. of Ga	Mar	11	"	"	Mar	10	"	Mar	16	"	0.047 ac. Right of Way	NO 82	268

Filing Docket and General Index to Realty Deeds and Mortgages—GRANTORS

Refer to SUB-INDEX in front portion of Book for Alphabetical Arrangement and Page Reference to Names in this Index

Cott Patented Index Systems.
Manufactured by Geo. D. Barnard Sta. Co., St. Louis, Mo.

109

GRANTORS FAMILY NAMES	GIVEN NAMES ABCDEFGH	GIVEN NAMES IJKLMNO	GIVEN NAMES PQRSTUWXYZ	GRANTEES	DATE OF FILING				DATE OF INSTRUMENT			DATE OF RECORD			LOCATION OF PROPERTY OR OTHER DESCRIPTION	KIND OF INST'MT	BOOK	PAGE
					MONTH	DAY	YEAR	HR. M.	MONTH	DAY	YEAR	MONTH	DAY	YEAR				
Mixon	R. B.			Wilkinson County Bank	Dec	2	1954	am	Nov	23	1954	Dec	3	1954	100 acre	WD	86	192
"	W. H.			R. B. Mixon	"	9	"	"	"	"	"	"	10	"	100 acre	WD	86	105
"	W. H.			Earl Mixon	Mar	21	1955	am	Mar	21	1955	Mar	21	1955	Lat in Garden	WD	93	261-2
"	Earl			The Garden Bank	May	3	"	am	Apr	28	"	May	4	"	Lat in Garden	WD	92	253
"	Willie H.			" " "	Aug	12	"	"	Aug	10	"	Aug	15	"	Lat in Garden	WD	92	292
"	W. H.			R. T. Bridges	Oct	7	"	am	Oct	7	"	Oct	10	1955	100 acre	WD	92	312
"	Mag J & Mrs Eva D.			The Garden Bank	Nov	30	"	am	Nov	28	"	Dec	6	"	100 acre	WD	92	334
"	Earl			Munford Co. St. James	Feb	23	1956	am	Feb	22	1956	Feb	23	1956	Lat in Garden	WD	93	562
"	Evo Zindall			Kelly Vinson	Mar	13	"	am	Mar	12	"	Mar	14	"	Lat in Garden	WD	93	576-7
"	Mr Eva Zindall			Southern Pine Co	Sept	22	"	am	Sept	19	"	Sept	26	1956	100 acre	WD	96	196-7
"	Mr Eva Zindall			Gordon Bank	Oct	17	1956	am	Sept	26	1956	Oct	22	1956	100 acre	WD	96	438
"	Earl			Earl E. Huppel	Nov	7	"	am	Oct	27	"	Nov	9	"	Lat in Garden	WD	96	224
"	R. B.			Wilkinson County Bank	Jan	29	1957	am	Jan	23	1957	Jan	30	1957	100 acre	WD	96	182
"	W. H.			Brooks Lumber Co	Feb	12	1957	am	Feb	6	1957	Feb	14	1957	100 acre	WD	96	312
"	R. B.			Georgia Pines Co	Feb	19	1957	am	Feb	14	1957	Feb	21	1957	Right of Way	WD	96	313
"	Mag J. & Eva D.			A. B. Brooks	Jan	7	1957	am	Feb	6	1957	Jan	7	1957	100 acre	WD	86	227

Filing Docket and General Index to Realty Deeds and Mortgages—GRANTORS

109

Refer to SUB-INDEX in front portion of Book for Alphabetical Arrangement and Page Reference to Names in this Index

Cott Patented Index Systems.
Manufactured by Geo. D. Barnard Sta. Co., St. Louis, Mo.

GRANTORS FAMILY NAMES	GIVEN NAMES ABCDEFGHIJ	GIVEN NAMES IJKLMNO	GIVEN NAMES PQRSTUVWXYZ	GRANTEES	DATE OF FILING				DATE OF INSTRUMENT			DATE OF RECORD			LOCATION OF PROPERTY OR OTHER DESCRIPTION	KIND OF INST'MT	BOOK	PAGE
					MONTH	DAY	YEAR	HR. M.	MONTH	DAY	YEAR	MONTH	DAY	YEAR				
Mixon	R. B.			Minerals & Chemicals Co. of Iowa	June	26	1957	11	June	25	1957	June	26	1957	124.8 acres 4th Land plat	Min Book	96	423
"	W. H.			R. B. Mixon	Dec	11	1958	11	Sept	17	1958	Dec	12	1958	48 acres 329th parcel plat	WD	99	381
"	Mr Geo T.			Lewis J. Mixon	May	27	1959	11	May	9	1959	May	25	1959	Lot in Boston	WD	99 100	489 489
"	Lewis J.			Builtwell Homes, Inc	May	27	1959	11	May	7	1959	May	25	1959	Lot in Boston Nov 14, 1960	WD	99	489
"	R. B. - 1			Minerals & Chemicals Co. of Iowa	June	27	1959	11	June	10	1959	June	24	1959	124.8 acres 4th Land plat	WD	99	537-8
"	Mrs. M. J.			Kelly Tension	Jan	12	1961	2:30	Jan	12	1961	Jan	12	1961	1/4 acre in Boston	WD	101	530
"	Otis F.			Builtwell Homes, Inc.	Nov	7	1961	8:55	Nov	6	1961	Nov	8	1961	Lot in Boston April 7, 1962	WD	101	530
"	Lewis J.			" " " "	Nov	21	1961	9	Nov	16	1961	Nov	22	1961	Lot in Boston May 15, 1963	WD	101	530
"	Lewis J.			East Side Lumber Co.	Sept	16	1961	11	Sept	13	1961	Sept	18	1961	Lot in Boston June 8, 1962	WD	103	300-1
"	Lewis J.			Mrs. Eva Sindall Mixon	Dec	21	1961	11	Dec	20	1961	Dec	22	1961	Lot in Boston	WD	103	300
"	Mrs. Eva Sindall			Lewis J. Mixon	Dec	21	1961	9	Dec	21	1961	"	"	"	"	WD	103	300-1
"	Lewis J.			Boston Bank	Jan	10	1962	10	Jan	5	1962	Jan	10	1962	Lot in Boston July 10, 1962	WD	103	300-1
"	Otis F.			Mrs. Bessie Pearl Hardie Mixon	Feb	5	1962	10	Jan	31	1962	Feb	6	1962	1/2 undivided interest in Lots in Boston	WD	103	327
"	Otis F. et. al.			B. L. Layfield	Feb	5	1962	10	Feb	1	1962	Feb	6	1962	Lot in Boston July 11, 1961	WD	103	338-3
"	Bessie et. al.			" " " "	"	"	"	"	"	"	"	"	"	"	"	"	"	"
"	Lewis J.			East Macom Lumber Co.	Feb	27	1962	9	Feb	16	1962	Feb	23	1962	1 3/4 acres in Boston	WD	103	374-75

This Index approved and adopted for use in the Counties of Georgia pursuant to the Act approved August 8, 1916, providing for uniform records throughout the State.

Filing Docket and General Index to Realty Deeds and Mortgages—GRANTORS

Cott Patented Index Systems.
Manufactured by Geo. D. Barnard Sta. Co., St. Louis, Mo.

Refer to SUB-INDEX in front portion of Book for Alphabetical Arrangement and Page Reference to Names in this Index

109

GRANTORS FAMILY NAMES	GIVEN NAMES ABCDEFGHIJ	GIVEN NAMES IJKLMNO	GIVEN NAMES PQRSTUVWXYZ	GRANTEES	DATE OF FILING				DATE OF INSTRUMENT			DATE OF RECORD			LOCATION OF PROPERTY OR OTHER DESCRIPTION	KIND OF INST'MT	BOOK	PAGE
					MONTH	DAY	YEAR	HR. M.	MONTH	DAY	YEAR	MONTH	DAY	YEAR				
Mixon	R. B. Sr.			Georgia Power Co.	May	18	1962	A.M.	May	9	1962	May	18	1962	Right of way across tract of land	Leasement	103	456
"	Henry E. Jr.			W. C. Hawthorne	June	8	1962	P.M.	May	15	1962	June	12	1962	Lot in Gordon	WD	103	490
"	Lewis J.			Macom Federal Savings & Loan Assn.	July	6	1962	A.M.	July	5	1962	July	6	1962	Lot in Gordon	WD	103	515-16-17
"	Lewis J.			Mrs. Mary B. Johnson	July	7	1962	A.M.	Jan.	8	1962	July	11	1962	Lot in Gordon	WD	103	515
"	Hazel et al.			Consolidated Investment Co.	July	30	1962	A.M.	July	24	1962	Aug.	1	1962	Lot in Gordon	WD	103	512
"	Lewis J. et al.			" " " "	"	"	"	"	"	"	"	"	"	"	"	"	"	"
"	Edam C.			Edman L. Smallwood	Sept.	26	1962	A.M.	Nov.	17	1962	Sept.	28	1962	1/2 acre in Gordon	WD	105	12-13
"	Earl et al.			Jim Walter Corporation	Oct.	3	1962	A.M.	Sept.	12	1962	Oct.	4	1962	.6 acre in 1505th (Dry) S. M. Dist.	WD	105	19-20
"	Mary L. et al.			" " " "	"	"	"	"	"	"	"	"	"	"	"	"	"	"
"	Lewis J.			Gordon Bank	Dec.	12	1962	A.M.	Dec.	7	1962	Dec.	12	1962	Lot in Gordon	WD	105	577
"	Mrs. Frankie M. et al.			Edgar L. Massingale	Dec.	21	1962	A.M.	Oct.	12	1962	Dec.	26	1962	4 acres in Gordon	WD	105	161-2
"	R. B.			John S. Harkey	Jan.	12	1963	A.M.	Jan.	12	1963	Jan.	14	1963	124.8 acres in 4th Land District	Optim	105	201-2
"	Lewis			Quiltmill Homes, Inc.	May	1	1963	P.M.	Apr.	27	1963	May	3	1963	Lot in Gordon	LD	79	370
"	Henry E., Jr.			E. E. Miller	Aug.	2	1963	P.M.	Aug.	1	1963	Aug.	5	1963	Lot in Gordon	WD	86	433
"	Earl et al.		Per Atty	Tri-State Homes, Inc.	Sept.	16	1963	A.M.	Sept.	3	1963	Sept.	17	1963	.6 acre in 1505th (Dry) S. M. Dist.	WD	105	586-7
"	Mary L. et al.		Per Atty	" " " "	"	"	"	"	"	"	"	"	"	"	"	"	105	586-7

Filing Docket and General Index to Realty Deeds and Mortgages—GRANTORS

Cott Patented Index Systems.
Manufactured by Geo. D. Barnard Sta. Co., St. Louis, Mo.

(109)

Refer to SUB-INDEX in front portion of Book for Alphabetical Arrangement and Page Reference to Names in this Index

GRANTORS FAMILY NAMES	GIVEN NAMES ABCDEFGHIJ	GIVEN NAMES JKLMNO	GIVEN NAMES PQRSTUVWXYZ	GRANTEES	DATE OF FILING				DATE OF INSTRUMENT			DATE OF RECORD			LOCATION OF PROPERTY OR OTHER DESCRIPTION	KIND OF INST'MT	BOOK	PAGE	
					MONTH	DAY	YEAR	HR. M.	MONTH	DAY	YEAR	MONTH	DAY	YEAR					
Mixon	Mrs. Eva Sindall			E. D. Youmans	Oct.	15	1963	P.M.	3	Oct.	15	1963	Oct.	16	1963	1 acre in Gordon	WB	108	26-27
"	Lennis J.			Charles Edward Mixon	Dec.	4	1963	P.M.	2:40	Dec.	4	1963	Dec.	5	1963	1/2 acre in Gordon	WB	108	98-99
"	Charles Edward			Lennis J. Mixon	Jan.	13	1964	A.M.	10	Dec.	4	1963	Jan.	13	1964	1/2 acre in Gordon (19, 1964)	WB	108	105
"	Carl E.			Gordon Bank	Jan.	29	1964	A.M.	9	Jan.	20	1964	Jan.	29	1964	Lot in Gordon Lot in Gordon	WB	106	111
"	Charles E.			Bankers Health & Life Ins. Co.	Feb.	19	1964	P.M.	4:30	Feb.	19	1964	Feb.	20	1964	1/2 acre in Gordon 1/2 acre in Gordon	WB	108	236-28
"	R. B.			Wilkinson County Bank	Mar.	1	1964	P.M.	2	Mar.	3	1964	Mar.	12	1964	1/2 acre in Gordon (4, 1964)	WB	108	131
"	R. B.			Allied Chemical Corp.	Mar.	30	1964	A.M.	9	Mar.	28	1964	Mar.	30	1964	Lots in 4th Land District	WB	108	291-2
"	Lennis J.			R. F. Gibbs	Apr.	1	1964	A.M.	9	Mar.	31	1964	Apr.	1	1964	Tract of land in Gordon	WB	108	298
"	Lennis			Quiltwell Homes, Inc.	May	9	1964	A.M.	11	Apr.	27	1964	May	11	1964	Tract of land in Gordon	WB	108	355
"	Mrs. Claudia, et. al.			Edgar L. Maseingale	Oct.	15	1964	A.M.	11:30	Aug.	-	1964	Oct.	20	1964	3 1/4 acres in Gordon	WB	109	10-11-12
"	Charles Edward			Eugene M. Briggan	Aug.	9	1965	P.M.	9	Aug.	6	1964	Aug.	9	1965	1/2 acre in City of Gordon	WB	109	477-8
"	Lennis J. Per Atty.			East Macon Lumber Co.	Oct.	11	1966	A.M.	9	Oct.	5	1966	Oct.	11	1966	1 3/4 acres in Gordon	Foreclosure WB	111	320-1
"	Mrs. Becca Pearl Harbin, et. al.			McMillenville Banking Co.	Oct.	31	1966	A.M.	9	Oct.	29	1966	Oct.	31	1966	1/2 acre in Gordon (May 11, 1971)	WB	111	355-7
"	Olis F. et. al.			" " " "	"	"	"	"	4	"	"	"	"	"	"	"	"	"	"
"	Mrs. Eva Sindall			Ronald K. Gibbs	Dec.	19	1966	P.M.	9	Dec.	14	1966	Dec.	21	1966	12 acres in Gordon	WB	111	510
"	Carl E.			Gordon Bank	Aug.	24	1967	A.M.	9	Aug.	22	1967	Aug.	24	1967	1/2 acre in Gordon (March 2, 1971)	WB	106	537

Filing Docket and General Index to Realty Deeds and Mortgages - GRANTORS

(109)

COTT FAMILY NAME INDEX No. 1-Split
Copyright 1933 A122559

Open at Proper Tab according to First Letter or Letters of Name and refer to Buff Sub-Index sheet for page reference.

REG. U. S. PAT. OFFICE *Chas McCott* County Indexes Since 1888
An Identifying Trade Mark

GRANTORS FAMILY NAMES	GIVEN NAMES ABCDEFGHIJ	GIVEN NAMES JKLMNO	GIVEN NAMES PQRSTUVWXYZ	GRANTEES	DATE OF FILING				DATE OF INSTRUMENT			DATE OF RECORD			LOCATION OF PROPERTY OR OTHER DESCRIPTION	KIND OF INST.	BOOK	PAGE
					Month	Day	Year	Hr. M.	Month	Day	Year	Month	Day	Year				
<i>Mixon</i>				<i>Kenneth L. et al pr Receiver Hedge Land & Timber Co, Inc.</i>	<i>Feb</i>	<i>7</i>	<i>1970</i>	<i>9 am</i>	<i>Feb</i>	<i>2</i>	<i>1970</i>	<i>Feb</i>	<i>7</i>	<i>1970</i>	<i>56.96 acres 371st st. B. 71</i>	<i>WD</i>	<i>119</i>	<i>237-8</i>
"				" " " "	"	"	"	"	"	"	"	"	"	"	"	"	"	"
"				<i>Hazel F. et al</i>	<i>May</i>	<i>11</i>	<i>1970</i>	<i>3 pm</i>	<i>May</i>	<i>11</i>	<i>1970</i>	<i>May</i>	<i>11</i>	<i>1970</i>	<i>Lot in Garden</i>	<i>WD</i>	<i>119</i>	<i>630</i>
"				" " " "	"	"	"	"	"	"	"	"	"	"	"	"	"	"
"				<i>Sam E. + William M.</i>	<i>May</i>	<i>18</i>	<i>1970</i>	<i>2 pm</i>	<i>May</i>	<i>18</i>	<i>1970</i>	<i>May</i>	<i>18</i>	<i>1970</i>	<i>Lot Holiday Hills</i>	<i>WD</i>	<i>120</i>	<i>20-12</i>
"				" " " "	"	"	"	"	"	"	"	"	"	"	"	"	"	"
"				<i>R. B.</i>	<i>July</i>	<i>22</i>	<i>1970</i>	<i>5 pm</i>	<i>July</i>	<i>1</i>	<i>1970</i>	<i>July</i>	<i>22</i>	<i>1970</i>	<i>28 acres 377th st. B. 71</i>	<i>WD</i>	<i>120</i>	<i>340</i>
"				" " " "	"	"	"	"	"	"	"	"	"	"	"	"	"	"
"				<i>Eva Zindall</i>	<i>Nov.</i>	<i>13</i>	<i>1971</i>	<i>noon</i>	<i>Nov.</i>	<i>13</i>	<i>1971</i>	<i>Nov.</i>	<i>13</i>	<i>1971</i>	<i>5.08 acres in Garden</i>	<i>WD</i>	<i>123</i>	<i>541-542</i>
"				" " " "	"	"	"	"	"	"	"	"	"	"	"	"	"	"
"				<i>R. B. Sr.</i>	<i>Feb</i>	<i>14</i>	<i>1972</i>	<i>2 pm</i>	<i>Feb</i>	<i>3</i>	<i>1971</i>	<i>Feb</i>	<i>14</i>	<i>1972</i>	<i>project 7087</i>	<i>WD</i>	<i>124</i>	<i>355</i>
"				" " " "	"	"	"	"	"	"	"	"	"	"	"	"	"	"
"				<i>Eva Zindall</i>	<i>May</i>	<i>2</i>	<i>1972</i>	<i>4:30 pm</i>	<i>May</i>	<i>1</i>	<i>1972</i>	<i>May</i>	<i>2</i>	<i>1972</i>	<i>5.08 acres in Garden</i>	<i>WD</i>	<i>125</i>	<i>68</i>
"				" " " "	"	"	"	"	"	"	"	"	"	"	"	"	"	"
"				<i>Louis J.</i>	<i>May</i>	<i>2</i>	<i>1972</i>	<i>4:30 pm</i>	<i>May</i>	<i>2</i>	<i>1972</i>	<i>May</i>	<i>2</i>	<i>1972</i>	<i>5.98 Acres project 7087, 1972</i>	<i>WD</i>	<i>125</i>	<i>69-71</i>
"				" " " "	"	"	"	"	"	"	"	"	"	"	"	"	"	"
"				<i>Louis</i>	<i>May</i>	<i>17</i>	<i>1972</i>	<i>9 am</i>	<i>May</i>	<i>15</i>	<i>1972</i>	<i>May</i>	<i>17</i>	<i>1972</i>	<i>5.98 Acres project 7087, 1972</i>	<i>WD</i>	<i>125</i>	<i>129</i>
"				" " " "	"	"	"	"	"	"	"	"	"	"	"	"	"	"
"				<i>Lewis</i>	<i>Aug.</i>	<i>29</i>	<i>1972</i>	<i>10 AM</i>	<i>Aug</i>	<i>29</i>	<i>1972</i>	<i>Aug.</i>	<i>29</i>	<i>1972</i>	<i>5 acres in Garden</i>	<i>WD</i>	<i>126</i>	<i>73</i>
"				" " " "	"	"	"	"	"	"	"	"	"	"	"	"	"	"
"				<i>Eva L.</i>	<i>Jan</i>	<i>3</i>	<i>1973</i>	<i>11 am</i>	<i>May</i>	<i>3</i>	<i>1972</i>	<i>Jan</i>	<i>3</i>	<i>1973</i>	<i>Power of Attorney</i>	<i>PA</i>	<i>126</i>	<i>74-5</i>
"				" " " "	"	"	"	"	"	"	"	"	"	"	"	"	"	"
"				<i>Eva J.</i>	<i>Oct.</i>	<i>2</i>	<i>1973</i>	<i>10 AM</i>	<i>May</i>	<i>3</i>	<i>1972</i>	<i>Oct</i>	<i>2</i>	<i>1973</i>	<i>Revocation of Power of Attorney</i>	<i>PA</i>	<i>128</i>	<i>736</i>
"				" " " "	"	"	"	"	"	"	"	"	"	"	"	"	"	"
"				<i>Mrs. Eva</i>	<i>Oct</i>	<i>2</i>	<i>1973</i>	<i>3 PM</i>	<i>Aug</i>	<i>-</i>	<i>1973</i>	<i>Oct</i>	<i>2</i>	<i>1973</i>	<i>Box 210 st. strip Poplar St. City of Hord.</i>	<i>WD</i>	<i>128</i>	<i>741</i>

Filing Docket and General Index to Realty Deeds and Mortgages — GRANTORS

REG. U. S. PAT. OFFICE *Chumlett* County Indexes Since 1888 An Identifying Trade Mark

Open at Proper Tab according to First Letter or Letters of Name and refer to Buff Sub-Index sheet for page reference.

COTT FAMILY NAME INDEX No. 1-SPLIT © 1968 Made By The Cott Index Company, Columbus, Ohio Mfg. Cott Patent Index Systems

(109)

GRANTORS FAMILY NAMES	GIVEN NAMES ABCDEFGHI	GIVEN NAMES JKLMNO	GIVEN NAMES PQRSTUVWXYZ	GRANTEES	DATE OF FILING				DATE OF INSTRUMENT			DATE OF RECORD			LOCATION OF PROPERTY OR OTHER DESCRIPTION	KIND OF INST.	BOOK	PAGE	
					Month	Day	Year	Hr. M.	Month	Day	Year	Month	Day	Year					
Mujan	Ima	Lala	Ward et al	W. N. Mujan	Oct	11	1977	4	PM	Oct	5	1977	Oct	11	1977	Tract - City of Garden	Official Mort	144	487- 488
"	Harris	M.	et al	" " "	"	"	"	"	"	"	"	"	"	"	"	"	"	"	"
"	R. B.			Piedmont Land & Timber	Nov	7	1977	11:30	AM	Nov	7	1977	Nov	7	1977	2 tracts South Land Dist.	Official Mort	144	610- 611
"	Pauline	et al		Norman E. Brooks	Jan.	4	1978	9:30	AM	Dec.	30	1977	Jan.	4	1978	Tract - Barab District	Official Mort	145	433- 434
"	Pauline	et al		Norman E. Brooks	Jan.	4	1978	9:30	AM	Dec.	30	1977	Jan.	4	1978	143 acres - Barab District	Official Mort	145	433- 434
"	Pauline	et al		Norman E. Brooks	Jan.	4	1978	9:30	AM	Dec.	30	1977	Jan.	4	1978	Tract - Barab District	Official Mort	145	436- 438
"	Pauline	et al		Norman E. Brooks	Jan.	4	1978	9:30	AM	Dec.	23	1977	Jan	4	1978	143 acres - Barab District	Official Mort	145	436- 438
"	R. B.			Piedmont Land & Timber	Jan.	6	1978	2	PM	Jan.	6	1977	Jan.	6	1978	2 tracts South Land Dist.	Official Mort	145	454- 456
"	R. Charles			Annie Kate S. Slaughter	Feb.	17	1978	3:30	PM	Feb.	-	1978	Feb.	17	1978	1 acre on New Kensington Road	Official Mort	145	728- 729
"	W. J.			R. B. Mujan	Mar.	15	1978	9	AM	Mar.	1	1978	Mar.	15	1978	124.80 - South Land Dist.	Official Mort	146	145
"	W. J.			R. B. Mujan	Mar.	15	1978	9	AM	Mar.	1	1978	Mar.	15	1978	80 acres - Barab Dist.	Official Mort	146	145
"	R. B.			Piedmont Land & Timber Co.	Mar.	15	1978	9	AM	Mar.	1	1978	Mar.	15	1978	2 tracts - South Land Dist.	Official Mort	146	145
"	William M.			Wilkinson County	Mar.	29	1978	2	PM	Feb.	10	1978	Mar.	29	1978	PR 8529	Official Mort	146	220
"	R. B. Jr.			Wilkinson County	Mar.	29	1978	2	PM	Feb.	10	1978	Mar.	29	1978	PR 8529	Official Mort	146	221
"	Charles E. & Lynette			Wilkinson County	Mar.	29	1978	2	PM	Feb.	15	1978	Mar.	29	1978	PR 8529	Official Mort	146	224
"	R. B.			Wilkinson County	Mar.	29	1978	2	PM	Feb.	15	1978	Mar.	29	1978	PR 8529	Official Mort	146	225
"	Henry E et al			R. B. Byington	May	2	1978	10:30	AM	Apr.	28	1978	May	2	1978	Advised Donee's 5/19/78	Official Mort	46	527- 529

Filing Docket and General Index to Realty Deeds and Mortgages — GRANTORS

(109)

REG. U. S. PAT. OFFICE *Chas. M. Cott* County Indexes Since 1888 An Identifying Trade Mark

Open at Proper Tab according to First Letter or Letters of Name and refer to Buff Sub-Index sheet for page reference.

COTT FAMILY NAME INDEX No. 1-SPLIT © 1949 Made By The Cott Index Company, Columbus, Ohio Mfg. Cott Patent Index Systems

GRANTORS FAMILY NAMES	GIVEN NAMES ABCDEFGH	GIVEN NAMES IJKLMNO	GIVEN NAMES PQRSTUVWXYZ	GRANTEES	DATE OF FILING				DATE OF INSTRUMENT			DATE OF RECORD			LOCATION OF PROPERTY OR OTHER DESCRIPTION	KIND OF INST.	BOOK	PAGE
					Month	Day	Year	Hr. M.	Month	Day	Year	Month	Day	Year				
<i>Meyer</i>				<i>Vickie B. et al</i>	<i>A. G. Byington</i>	May	21	1978	10:30 am	Apr.	28	1978	May	2	1978	<i>Statute</i>	<i>Case</i>	527-529
"				<i>Charles E. et al</i>	<i>Wilkinson County Bank</i>	June	9	1978	1:45 PM	June	9	1978	June	9	1978	<i>5 acres - South Land Dist.</i>	<i>OP5</i>	147 113
"				<i>Lynette et al</i>	" " "	"	"	"	"	"	"	"	"	"	"	"	"	"
"				<i>Mrs. Louise W. et al</i>	<i>Georgia Piedmont Telephone Co. (Acadec Electric)</i>	Aug	18	1978	am	Aug	-	1978	Aug	18	1978	<i>86 acres - South Land Dist.</i>	<i>Deed</i>	147 736-8
"				<i>R. B. Jr.</i>	<i>Memberships Corp</i>	Sept	14	1978	am	Aug	9	1978	Sept	14	1978	<i>Right of Way</i>	<i>Deed</i>	148 203
"				<i>W. H.</i>	<i>Ewene M. Granada</i>	Sept	26	1979	3 PM	Sept	13	1979	Sept	26	1979	<i>Lot - 1505 1/2 (Over) 4m District</i>	<i>WD</i>	152 35
"				<i>R. B.</i>	<i>Walker Lee Julian, Sr.</i>	Oct	8	1979	4:50 PM	Oct	2	1979	Oct	8	1979	<i>2 acres - 327th (Demitar) 4m Dist.</i>	<i>WD</i>	152 146
"				<i>Glady W. et al</i>	<i>Orion Builders + Realty, Inc</i>	Oct	23	1979	2:45 PM	Oct	8	1979	Oct	23	1979	<i>Tract - 5th Land District</i>	<i>SD</i>	152 287-288
"				<i>Charles R. et al</i>	" " " " "	"	"	"	"	"	"	"	"	"	"	"	"	"
"				<i>Charles</i>	<i>Oconee Electric Membership Corporation</i>	Dec	11	1979	11:45 am	Oct	18	1979	Dec	11	1979	<i>Right of Way</i>	<i>Case</i>	153 3
"				<i>Mazje et al</i>	<i>Orion Builders + Realty, Inc</i>	Jan	21	1980	1:42 PM	Nov	20	1979	Jan	21	1980	<i>Lot - Halakany Hills</i>	<i>SD</i>	153 120-121
"				<i>Ruzsok et al</i>	" " " " "	"	"	"	"	"	"	"	"	"	"	"	"	"
"				<i>William M. et al</i>	<i>The Wilkinson County Bank</i>	Jan	3	1980	10:30 am	Feb	28	1980	Jan	3	1980	<i>Statute</i>	<i>OP5</i>	153 516-518
"				<i>Carolyn B. et al</i>	" " " " "	"	"	"	"	"	"	"	"	"	"	"	"	"
"				<i>Mrs. R. L.</i>	<i>Oconee Electric Membership Corporation</i>	Mar	27	1980	10:45 AM	Feb	21	1980	Mar	27	1980	<i>Right of Way</i>	<i>Case</i>	153 628
"				<i>Carolyn S.</i>	<i>Wilkinson County</i>	Nov	21	1980	1:50 PM	Oct	28	1980	Nov	21	1980	<i>PR 8529 (1)</i>	<i>Case</i>	155 624
"				<i>Willie H.</i>	<i>Roy H. Nixon</i>	Sept	18	1981	10:30 am	Sept	18	1981	Sept	18	1981	<i>Lots - City of Gordon</i>	<i>Case</i>	159 78

Filing Docket and General Index to Realty Deeds and Mortgages — GRANTORS

REG. U. S. PAT. OFFICE *Chem-Lite* County Indexes Since 1888 An Identifying Trade Mark

Open at Proper Tab according to First Letter or Letters of Name and refer to Buff Sub-Index sheet for page reference.

COTT FAMILY NAME INDEX No. 1-SPLIT © 1988
Made By The Cott Index Company, Columbus, Ohio
Mfg. Cott Patent Index Systems

GRANTORS FAMILY NAMES	GIVEN NAMES ABCDEFGH	GIVEN NAMES IJKLMNO	GIVEN NAMES PQRSTUVWXYZ	GRANTEES	DATE OF FILING				DATE OF INSTRUMENT			DATE OF RECORD			LOCATION OF PROPERTY OR OTHER DESCRIPTION	KIND OF INST.	BOOK	PAGE
					Month	Day	Year	Hr. M.	Month	Day	Year	Month	Day	Year				
Mifon	Charles			Ocone Electric Membership Corporation	Oct	5	1981	9:30 Am	Aug	13	1981	Oct	5	1981	Right of Way	Easement	159	209
"	R. B.			Ocone Electric Membership Corporation	Oct	5	1981	9:30 Am	Aug	13	1981	Oct	5	1981	Right of Way	Easement	159	203
"	Lewis Jerome Jr.			Lila Mae Wicker	June	4	1982	4:30 Am	June	4	1982	June	4	1982	Block 4m-1 Sec 11, 2nd 20, 1505 th Hwy	WD	161	602
"	Lewis Jerome Jr.			The Wilkinson County Bank	June	4	1982	4:30 Am	June	4	1982	June	4	1982	Block 12, 198 th Hwy	WD	161	604
"	Rufus Charles			Ocone Electric Membership Corporation	June	8	1982	1:30 Am	May	6	1982	June	8	1982	Right of Way	Easement	161	602
"	Kenneth Mifon	Jul		John E. Hardy	Sept	2	1982	4 Am	July	-	1977	Sept	2	1982	Int in 61.5 acres - 331 st Ramah Hwy	WD	162	427-428
"	R. B. Sr.			Harold W. Jr + Brenda Dupont	Jan	24	1983	9:30 Am	Jan	20	1983	Jan	24	1983	3.47 acres - 327 th Swinton Dr	WD	163	536
"	William M. + Carolyn L.			Wilkinson County Bank	Feb	24	1983	11:30 Am	Feb	17	1983	Feb	24	1983	Block 3, 198 th Hwy	WD	163	52-54
"	R. L.			Ocone Electric Membership Corp	June	28	1983	11:30 Am	Apr	6	1983	June	30	1983	Right of Way	Easement	165	108
"	Henry Jr. + Vickie B.			The Wilkinson County Bank	July	13	1983	4 Am	July	12	1983	July	18	1983	Lt #9, Block B, Pine Crest Heights	WD	165	229-231
"	Linda			Ocone Electric Membership Corporation	Feb	16	1984	11 Am	Jan	9	1984	Feb	29	1984	Right of Way	Easement	167	451
"	William M. + Carolyn L.			Elizabeth N. Eubanks	Mar	26	1984	3 Am	Mar	22	1984	Mar	27	1984	2 tracts - 330 th Hwy Dist	WD	168	44-45
"	L. J.			Jimmy Hardy	Apr	30	1984	4 Am	Sept	-	1981	May	4	1984	61.5 acres, 331 Ramah GMD	WD	168	380
"	Carl E.			City of Gordon	May	15	1984	3:45 Am	-	-	19	May	16	1984	Right of Way - PRT 8530-1(139)	Easement	168	485-486
"	Roy Lee			The Gordon Bank	Nov	7	1984	9 Am	Nov	1	1984	Nov	7	1984	RT # T-11, Sec 15, tract 3 1505 th Hwy GMD	WD	170	149-151
"	Charles E. + Lorette			The Wilkinson County Bank	Feb	27	1985	11:50 Am	Feb	22	1985	Feb	27	1985	5 acres - 4 th Land Dist	WD	171	386-388
"	R. B. Jr.			Ocone Electric Membership Corp.	Mar	13	1985	1:15 Am	Dec	28	1984	Mar	13	1985	Right of Way	Easement	171	501

Filing Docket and General Index to Realty Deeds and Mortgages — GRANTORS

REG. U. S. PAT. OFFICE *ChamCott* County Indexes Since 1888
An Identifying Trade Mark

Open at Proper Tab according to First Letter or Letters of Name and refer to Buff Sub-Index sheet for page reference.

COTT FAMILY NAME INDEX NO. 1-SPLIT © 1969
MADE BY THE COTT INDEX COMPANY, COLUMBUS, OHIO
SOLD BY THE CLYDE CASTLEBERRY CO., COVINGTON, GA.

(109)

GRANTORS FAMILY NAMES	GIVEN NAMES ABCDEFGH	GIVEN NAMES IJKLMNO	GIVEN NAMES PQRSTUWXYZ	GRANTEES	DATE OF FILING				DATE OF INSTRUMENT			DATE OF RECORD			LOCATION OF PROPERTY OR OTHER DESCRIPTION	KIND OF INST.	BOOK	PAGE
					Month	Day	Year	Hr. M.	Month	Day	Year	Month	Day	Year				
Mixon	Rufus Charles	Blodgett Marie		The Gordon Bank	Sept	17	1989	9 am	Sept	1	1989	Sept	11	1989	331 A# TW-24, Sec 25, 2 tract B	D SD	191	39- 41
"	Robert B., III	Rebecca C.		Debrae E. Mc	Oct	24	1989	4 pm	Oct	25	1989	Oct	31	1989	Right of way	Face mort	191	588- 590
"	Navis P. (Taylor)	nka	etal	Mary L. Johnson etal	Nov	16	1989	9 am	Nov	14	1989	Nov	20	1989	3/4 acre - City of Gordon	WD	192	93- 94
"	"	"	"	Carolyn H. Corley etal	"	"	"	"	"	"	"	"	"	"	"	"	"	"
"	"	"	"	Navis P. Taylor etal	"	"	"	"	"	"	"	"	"	"	"	"	"	"
"	Robert B., Jr.		etal	Engelhard Corporation	Feb	20	1990	3 pm	Feb	12	1990	Feb	20	1990	tract - 4 th Land Dist	option Reque.	193	302- 304
"	R. B., Jr.			Green Land & Timber Corp	Mar	14	1990	am	Feb	7	1990	Mar	15	1990	48 acres - 329 th (Perman) Dist	timber Contract	193	491- 492
"	Sandra W.		etal	Billy J. & Mrs M. When	Mar	27	1990	11:30 am	Mar	24	1990	Mar	30	1990	(37.17 ac + 124 ac) 2 tracts - 1505 th (Luey) JMD	Dist Dist	193	629- 630
"	Ray Lee			The Gordon Bank	July	2	1990	2:30 pm	June	26	1990	July	5	1990	1505 th A# WF-1, 2, 3; Sec 2, 2 tract F	AMD SD	195	9- 10

Filing Docket and General Index to Realty Deeds and Mortgages—GRANTORS

Refer to SUB-INDEX in front portion of Book for Alphabetical Arrangement and Page Reference to Names in this Index

Cott Patented Index Systems.
Manufactured by Geo. D. Barnard Sta. Co., St. Louis, Mo.

	GRANTORS <small>FAMILY NAMES</small>	GIVEN NAMES <small>ABCDEFGHIJ</small>	GIVEN NAMES <small>KLMNOP</small>	GIVEN NAMES <small>QRSTUVWXYZ</small>	GRANTEES	DATE OF FILING				DATE OF INSTRUMENT			DATE OF RECORD			LOCATION OF PROPERTY OR OTHER DESCRIPTION	KIND OF INST'MT	BOOK	PAGE
						MONTH	DAY	YEAR	HR. M.	MONTH	DAY	YEAR	MONTH	DAY	YEAR				
	<i>Markafeln</i>				<i>Mrs. Maud Richardson</i>					<i>Dec. 28 1895</i>			<i>Jan. 11 1896</i>			<i>Deed</i>	<i>D</i>	<i>679</i>	

Filing Docket and General Index to Realty Deeds and Mortgages—GRANTORS

Refer to SUB-INDEX in front portion of Book for Alphabetical Arrangement and Page Reference to Names in this Index

Cott Patented Index Systems.
Manufactured by Geo. D. Barnard Sta. Co., St. Louis, Mo.

115

GRANTORS FAMILY NAMES	GIVEN NAMES ABCDEFGHIJ	GIVEN NAMES JKLMNO	GIVEN NAMES PQRSTUVWXYZ	GRANTEES	DATE OF FILING				DATE OF INSTRUMENT			DATE OF RECORD			LOCATION OF PROPERTY OR OTHER DESCRIPTION	KIND OF INST'MT	BOOK	PAGE
					MONTH	DAY	YEAR	HR. M.	MONTH	DAY	YEAR	MONTH	DAY	YEAR				
May				Sarah J. H. Mc Dowell					Dec. 27	1894	Jan. 5	1895		Deed	11	312-13		
"	Mrs Mina et al			H. E. Butts	Jan	17	1934	9:44	" 12	1933	Jan 17	1934	316 acres land 352 not entered	W.D	46	742		
"	Mrs Clara L.			Peoples Bank.	Nov	19	1918	2:20	Sept 16	1918	Nov. 19	1918		Deed	34	20		
"	J. B.			Mrs. Florence Hardie	Jan	7	1936	6:00	not given		Jan 7	1936	Certificate		52	347		
"	Mrs. Mina Butts et al			Dave Horn	July	15	1941	10:20	May 11	1941	July 15	1941	200-acre land in Kiffin land	W.D	61	542		
May	Vannie			Will Chapman	May	29	1944	9:00	Nov. 23	1942	May 29	1944	1/2 of lot no 3 in Danville K	"	74	135		
"	"			Mr A. T. Lound	aug	4	1950	am	aug 2	1950	aug 4	1950	Lot 3 Block 3 in Danville, Ho	W.D	82	302		
"	Charlot Frances			Wilkinson County	Feb	26	1957	6:00	Feb 20	1957	Feb 28	1957	Tract in Washington county	W.D	92	478		
"	Elford Corne Chouler			Landon Bank	June	7	1958	9:00	June 9	1958	June 9	1958	Lot in Danville May 27, 1980	W.D	100	67		
May	Mrs Mina Butts et al			C. Willie Payne et al	July	15	1958	am	July 15	1958	July 16	1958	149 acres 2nd land entry	W.D	99	263-4		
"	"			Quilford B. Payne et al	"	"	"	"	"	"	"	"	"	"	"	"		
"	Wynnan Lee			Landon Bank	Feb	21	1959	am	Feb 11	1959	Feb 21	1959	Lot in Danville	W.D	100	478		
"	William Francis			Dickings & Walters Inc.	June	26	1969	am	June 17	1969	June 26	1969	Lot in Danville	SD	117	509-12		
"	Elford Corne			Landon Bank	Jan	11	1970	am	Nov 7	1969	Jan 11	1970	Lot in Danville May 27, 1980	W.D	100	507-9		
"	Clon Austin et al			J. E. Hall et al	Sept	16	1970	3:30	May 14	1970	Sept 16	1970	1/4 acre in Danville	W.D	120	566-7		
"	"			Marie B Hall et al	"	"	"	"	"	"	"	"	"	"	"	"		
"	Joseph R. et al			The Citizens & Southern National Bank of Danville	Nov	18	1975	11:10	Nov. 14	1975	Nov. 18	1975	Lot in Danville March 14, 1984	W.D	100	1-3		

Filing Docket and General Index to Realty Deeds and Mortgages—GRANTORS

115

Refer to SUB-INDEX in front portion of Book for Alphabetical Arrangement and Page Reference to Names in this Index

Cott Patented Index Systems.
Manufactured by Geo. D. Barnard Sta. Co., St. Louis, Mo

GRANTORS FAMILY NAMES	GIVEN NAMES ABCDEFGHIJ	GIVEN NAMES KLMNO	GIVEN NAMES PQRSTUVWXYZ	GRANTEES	DATE OF FILING				DATE OF INSTRUMENT			DATE OF RECORD			LOCATION OF PROPERTY OR OTHER DESCRIPTION	KIND OF INST'MT	BOOK	PAGE
					MONTH	DAY	YEAR	HR. M	MONTH	DAY	YEAR	MONTH	DAY	YEAR				
May	Patricia	Deane		The Citizens & Southern National Bank of Mason Lansdowne	Nov	18	1975	11:10 am	Nov	14	1975	Nov	18	1975	Lot 14, 14th St Gordon, Mo	CD	136	1-3
"	Elliott	Jal		Builders Supply Co.	Apr	1	1976	am	Mar	29	1976	Apr	1	1976	Lot 337 (Gordon) 2nd Dist Gordon, Mo	CD	138	580
"	Ernest	R.	et al	" " " "	"	"	"	"	"	"	"	"	"	"	"	"	"	"
May	William			Clon Austin May	Dec	7	1982	9 am	Oct	15	1982	Dec	7	1982	Lot in City of Gordon	CD	165	293
May	Cecil A & Betty S.			Marshall Auring First American	Jan	10	1985	am							ring Spring on house in Gordon	FS	85-121	
"	Clon			Southern Corporation Citizens & Southern National Bank	June	20	1985	3:30 pm	June	14	1985	June	21	1985	Lot #31, Good Miller Property - Gordon	CD	172	330-332
"	Joseph R. & Patricia Diane			"	Aug	13	1985	am	Aug	13	1985	Aug	16	1985	Patented August 20, 1990 S/C Lot 163, 2nd Land Dist	CD	172	713-717
"	Cecil A. & Betty S.			Bay Point Electronics	Aug	20	1985	am							Lot 1, Box 332 Gordon, Mo	FS	85-543	
Mayes	Jack H., III	et al		Field Financial Corp of Mason	May	9	1986	am	May	6	1986	May	12	1986	Patented May 2, 1989 S/C Gordon, Mo	CD	175	366
"	Jack H., III	et al		John R. Myers et al	Aug	7	1986	am	Aug	7	1986	Aug	12	1986	7.45 acres - City of Gordon	WD	176	432
"	"	"		"	"	"	"	"	"	"	"	"	"	"	"	"	"	"
May	Wilma H.	et al		I.T. & Martha Jean	Jan	15	1987	11:15 am	Jan	15	1987	Jan	15	1987	Lot - City of Gordon	WD	178	765
Mayes	Mrs. Herbert			Georgia Power Co.	May	4	1987	am	Apr	30	1987	May	6	1987	Right of Way	Case- ment	180	43
May	Margaret Hill	et al		Flourie Hill	Aug	7	1987	10:30 am	Nov	-	1984	Aug	10	1987	2 acres - Down of Joans town	WD	181	236
"	Carrie Belle Chambers & Clifford			The Gordon Bank	Oct	6	1987	am	Sept	25	1987	Oct	9	1987	Lot #4; School View Sub - City of Gordon	CD	181	1741-1742
"	Joseph R. & Patricia Diane			Joseph A. Boone	July	12	1989	am	July	6	1989	July	17	1990	Lot #6; Backus Est. Subdivision	Power of Atty	195	96-97
"	Joseph R. & Patricia Diane			Janice A. Mucgrave	July	19	1990	am	July	17	1990	July	24	1990	Lot #6; Backus Est. Subdivision	WD	195	158

Filing Docket and General Index to Realty Deeds and Mortgages—GRANTORS

Refer to SUB-INDEX in front portion of Book for Alphabetical Arrangement and Page Reference to Names in this Index

Cott Patented Index Systems.
Manufactured by Geo. D. Barnard Sta. Co., St. Louis, Mo.

GRANTORS FAMILY NAMES	GIVEN NAMES ABCDEFGHIJ	GIVEN NAMES KLMNO	GIVEN NAMES PQRSTUVWXYZ	GRANTEES	DATE OF FILING				DATE OF INSTRUMENT			DATE OF RECORD			LOCATION OF PROPERTY OR OTHER DESCRIPTION	KIND OF INST'MT	BOOK	PAGE
					MONTH	DAY	YEAR	HR. M.	MONTH	DAY	YEAR	MONTH	DAY	YEAR				
Methvin,		John		W. D. Horn											Deed	B	536	
"		"		" "											"	B	645	
"			S. R.	L. W. Lee											"	H	311	
"		"		M. E. Church (col)											"	D	659	
"			W. K.	Queen + Elizabeth											"	C	297	
"		John		L. + J. M. Hall					Feb. 21	1863		Dec. 26	1888		"	J.	87	
"		Mrs. Mary J.		Mrs. Mary J. Methvin					Not given			Homestead Per. Platte			H. S.	H. S.	167-8	
"		John		John Methvin					Jan. 18	1871		Jan. 29	1871	"	"	"	169	
"		John + Wife		J. J. Methvin											Deed	C	432	
"		M. J.		W. D. Horn											"	B	492	
"		J. E. et al		Cornelia Hatfield	Aug	4	1937	9	Nov.	25	1896	Aug	4	1937	10 1/4	Acres Land in 26th dist	8 CD	52 614
"		Wm J et al		Gertrude Methvin	"	"	"	"	"	"	"	"	"	"	"	"	"	"
"		Gertrude		John Hatfield et al	"	"	"	"	July	22	1937	"	"	"	10 1/4	"	"	614
"		Gertrude		Mrs. Cornelia Hatfield et al	"	"	"	"	"	"	"	"	"	"	10 1/4	"	"	614
"		R. E.		J. O. Davidson	Mar	2	1945	AM	Mar	1	1945	Mar	2	1945	200	Acres Land in High Hill dist	"	74 295
"		John J.		Samuel Hatfield	April	21	1947	"	Jan	18	1902	Apr	21	1947	10 1/4	"	"	77 314

Filing Docket and General Index to Realty Deeds and Mortgages—GRANTORS

117

Refer to SUB-INDEX in front portion of Book for Alphabetical Arrangement and Page Reference to Names in this Index

Cott Patented Index Systems.
Manufactured by Geo. D. Barnard Sta. Co., St. Louis, Mo

GRANTORS FAMILY NAMES	GIVEN NAMES ABCDEFGH	GIVEN NAMES IJKLMNO	GIVEN NAMES PQRSTUVWXYZ	GRANTEES	DATE OF FILING				DATE OF INSTRUMENT			DATE OF RECORD			LOCATION OF PROPERTY OR OTHER DESCRIPTION	KIND OF INST'MT	BOOK	PAGE
					MONTH	DAY	YEAR	HR. M.	MONTH	DAY	YEAR	MONTH	DAY	YEAR				
<i>Mithun</i>	<i>Mr J. C. et al</i>			<i>Mr R. J. Hawthorne</i>	<i>Sept</i>	<i>7</i>	<i>1946</i>	<i>pm</i>				<i>Sept</i>	<i>10</i>	<i>1946</i>	<i>deed in Bond</i>	<i>WD</i>	<i>96</i>	<i>181-2</i>

Filing Docket and General Index to Realty Deeds and Mortgages—GRANTORS

Refer to SUB-INDEX in front portion of Book for Alphabetical Arrangement and Page Reference to Names in this Index

Cott Patented Index Systems.
Manufactured by Geo. D. Barnard Sta. Co., St. Louis, Mo.

119

	GRANTORS FAMILY NAMES	GIVEN NAMES ABCDEFGHIH	GIVEN NAMES IJKLMNO	GIVEN NAMES PQRSTUVWXYZ	GRANTEES	DATE OF FILING				DATE OF INSTRUMENT			DATE OF RECORD			LOCATION OF PROPERTY OR OTHER DESCRIPTION	KIND OF INST'MT	BOOK	PAGE
						MONTH	DAY	YEAR	HR. M.	MONTH	DAY	YEAR	MONTH	DAY	YEAR				
	Maryan, "		Erasmus John		B. H. Ray " "					Feb.	28	1896	Mar.	9	1896				Ratty P. 133
										Feb.	28	1896	Mar.	9	1896				" P. 134-5

Filing Docket and General Index to Realty Deeds and Mortgages—GRANTORS

Refer to SUB-INDEX in front portion of Book for Alphabetical Arrangement and Page Reference to Names in this Index

Cott Patented Index Systems.
Manufactured by Geo. D. Barnard Sta. Co., St. Louis, Mo.

121

	GRANTORS FAMILY NAMES	GIVEN NAMES ABCDEFGHIJ	GIVEN NAMES KLMNO	GIVEN NAMES PQRSTUVWXYZ	GRANTEES	DATE OF FILING				DATE OF INSTRUMENT			DATE OF RECORD			LOCATION OF PROPERTY OR OTHER DESCRIPTION	KIND OF INST'MT	BOOK	PAGE
						MONTH	DAY	YEAR	HR. M.	MONTH	DAY	YEAR	MONTH	DAY	YEAR				
	Mayer "	H	Watts "		J. B. Duggan Carrie E. Willis					Dec.	11	1888	Jan.	12	1889		Deed H	767	
	Meyer "		Benjamen Emeline		John A Hart J. H. Robinson	Feb	9	1889	10	July	15	1884	Mar.	18	1890		Deed K	168	
						Feb	9	1885		Jan	17	1885	Feb	9	1889	10 acres near Gordon	WC	99406	

Filing Docket and General Index to Realty Deeds and Mortgages—GRANTORS

722

Refer to SUB-INDEX in front portion of Book for Alphabetical Arrangement and Page Reference to Names in this Index

Cott Patented Index Systems.
Manufactured by Geo. D. Barnard Sta. Co., St. Louis, Mo

GRANTORS FAMILY NAMES	GIVEN NAMES ABCDEFGHIH	GIVEN NAMES IJKLMNO	GIVEN NAMES PQRSTUVWXYZ	GRANTEES	DATE OF FILING				DATE OF INSTRUMENT			DATE OF RECORD			LOCATION OF PROPERTY OR OTHER DESCRIPTION	KIND OF INST'MT	BOOK	PAGE
					MONTH	DAY	YEAR	HR. M.	MONTH	DAY	YEAR	MONTH	DAY	YEAR				
Mikell				C. A. Lahman	Dec	6	1931	9	Dec	31	1931	Dec	6	1931	50 acres land near Gordon	Geo	52	329

Filing Docket and General Index to Realty Deeds and Mortgages—GRANTORS

Refer to SUB-INDEX in front portion of Book for Alphabetical Arrangement and Page Reference to Names in this Index

Cott Patented Index Systems.
Manufactured by Geo. D. Barnard Sta. Co., St. Louis, Mo.

123

GRANTORS FAMILY NAMES	GIVEN NAMES ABCDEFGHIJ	GIVEN NAMES JKLMNO	GIVEN NAMES PQRSTUVWXYZ	GRANTEES	DATE OF FILING				DATE OF INSTRUMENT			DATE OF RECORD			LOCATION OF PROPERTY OR OTHER DESCRIPTION	KIND OF INSTMT	BOOK	PAGE
					MONTH	DAY	YEAR	HR. M.	MONTH	DAY	YEAR	MONTH	DAY	YEAR				
Mims,				Benj. Stubbs														Deed A 507
"				Wilkinson County Bank	Nov	20	1957	9	Nov	7	1957	Nov	22	1957	1/4 acre 327 whole S. M.			119 390
"				Wilkinson County Bank	Feb	27	1961	2 P.M.	Feb	16	1961	Feb	27	1961	1/4 acre 327 whole S. M.			119 390
"				Ulysses Mims Jr	Mar	17	1970	4 P.M.	Mar	-	1970	Mar	17	1970	1/4 acre 327 whole S. M.	WD	119	390
"				Louise D. et al	Dec	12	1972	11	Aug	31	1972	Dec	12	1972	Tract in Darrville	WD	126	662
"				Louise D. et al	Dec	12	1972	11	Apr	30	1972	Dec	12	1972	Tract in Darrville	WD	126	663
"				Ulysses, Jr.	Jan	11	1975	11:30 am	Jan	-	1975	Jan	11	1975	1/4 acre - 327* (Grantor) S. M.	WD	132	740

Filing Docket and General Index to Realty Deeds and Mortgages—GRANTORS

Refer to SUB-INDEX in front portion of Book for Alphabetical Arrangement and Page Reference to Names in this Index

Cott Patented Index Systems.
Manufactured by Geo. D. Barnard Sta. Co., St. Louis, Mo.

125

	GRANTORS <small>FAMILY NAMES</small>	GIVEN NAMES <small>ABCDEFGH</small>	GIVEN NAMES <small>IJKLMNO</small>	GIVEN NAMES <small>PQRSTUVWXYZ</small>	GRANTEES	DATE OF FILING				DATE OF INSTRUMENT			DATE OF RECORD			LOCATION OF PROPERTY OR OTHER DESCRIPTION	KIND OF INST'MT	BOOK	PAGE
						MONTH	DAY	YEAR	HR. M.	MONTH	DAY	YEAR	MONTH	DAY	YEAR				
	<i>Menchly</i>	<i>Hilliard G.</i>			<i>David Solomon</i>											<i>Deed A.</i>	<i>243</i>		

Filing Docket and General Index to Realty Deeds and Mortgages—GRANTORS

Refer to SUB-INDEX in front portion of Book for Alphabetical Arrangement and Page Reference to Names in this Index

Cott Patented Index Systems.
Manufactured by Geo. D. Barnard Sta. Co., St. Louis, Mo.

127

	GRANTORS <small>FAMILY NAMES</small>	GIVEN NAMES <small>ABCDEFGHIH</small>	GIVEN NAMES <small>IJKLMNO</small>	GIVEN NAMES <small>PQRSTUVWXYZ</small>	GRANTEES	DATE OF FILING				DATE OF INSTRUMENT			DATE OF RECORD			LOCATION OF PROPERTY OR OTHER DESCRIPTION	KIND OF INST'MT	BOOK	PAGE
						MONTH	DAY	YEAR	HR. M.	MONTH	DAY	YEAR	MONTH	DAY	YEAR				
	<i>Mason,</i>			<i>N. E.</i>	<i>Bentley Outlaw Jr.</i>											<i>Deed</i>	<i>E</i>	<i>265</i>	

Filing Docket and General Index to Realty Deeds and Mortgages—GRANTORS

Refer to SUB-INDEX in front portion of Book for Alphabetical Arrangement and Page Reference to Names in this Index

Cott Patented Index Systems.
Manufactured by Geo. D. Barnard Sta. Co., St. Louis, Mo.

GRANTORS FAMILY NAMES	GIVEN NAMES ABCDEFGHIJ	GIVEN NAMES JKLMNO	GIVEN NAMES PQRSTUVWXYZ	GRANTEES	DATE OF FILING				DATE OF INSTRUMENT			DATE OF RECORD			LOCATION OF PROPERTY OR OTHER DESCRIPTION	KIND OF INST'MT	BOOK	PAGE
					MONTH	DAY	YEAR	HR. M.	MONTH	DAY	YEAR	MONTH	DAY	YEAR				
Mathis				Priscilla Wm Taylor											Deed	A	413	
"	C. E. & C. A.			R. M. & Lizzie Butts	June	2	1910	8am	1897	June	2	1910			"	17	414-5	
"	Cora Stanley et al			Jm. Pettys Lbr Co	Oct.	11	1945	9am	Oct	10	1945	Oct.	13	1945	246 1/2 Acre land in 3rd Land Dist	Fee	74	423-4
"	A. K.			D. L. Purvis	Dec	11	1946	11am	Dec	11	1946	Dec	11	1946	1/22 interest in 40. Acre Ackerly land in 330th Dist	WD	77	216-13
"	Edith Jackson			Miss Lillian Jackson	Nov.	25	1947	2pm	July	25	1947	Nov	25	1947	Lot in Gordon	WD	78	407
"	Annie L.			Virgil Mathis	Feb.	15	1967	9pm	Feb.	16	1966	Feb.	15	1967	6 1/2 acres in 331st S. M. Dist.	Deed	112	77
"	Annie L. Koubac		Plw Atty.	Guaranty Realty, Inc.	Aug.	2	1967	2pm	Aug.	1	1967	Aug.	2	1967	6 acres in Gordon	For closure Deed	113	5-6
"	Annie Lee Koubac		et. al.	Guaranty Realty, Inc.	Sept.	8	1967	2pm	Sept.	6	1967	Sept.	8	1967	5.06 acres in 331st S. M. Dist.	Deed	113	165-6
"	Virgil, et. al.			" " "	"	"	"	"	"	"	"	"	"	"	"	"	"	"
"	Johnny, Jr. et. al.			Mrs. Lucille S. Brown	Nov.	6	1967	9pm	Oct.	12	1967	Nov.	7	1967	Lot in Gordon	WD	113	429-30
"	Jamie, et. al.			" " "	"	"	"	"	"	"	"	"	"	"	"	"	"	"
"	Virgil et. al.			J B S Hanes, Inc.	Jan.	13	1973	9am	Nov.	28	1972	Jan.	13	1973	Tract in 27th Land District	Deed	127	65-66-67
"	Annie et. al.			" " "	"	"	"	"	"	"	"	"	"	"	"	"	"	"
"	Colin & Patricia et.			First Federal Savings & Loan Assn.	Aug.	7	1974	9am	Aug.	5	1974	Aug.	7	1974	5.1 acre 4th Land Dist	SD	131	557-558
"	Colin & Patricia et.			First Federal Savings & Loan Assn.	Aug.	7	1974	9am	Aug.	5	1974	Aug.	7	1974	5.1 acre 4th Land Dist	SD	131	559-560
"	Engelhardt Minerals			and Chemicals Corp.	Sept	30	1977	9am	Sept	39	1977	Sept	30	1977	9/10 undivided interest in Lot 4th Land Dist.	WD	144	433-434
"	Ms. Brenda et al			William J Hinsteada et al	Jan	19	1981	11:55 AM	Dec	-	1980	Jan	19	1981	Lot - City of Gordon	Deed	156	404-405

Filing Docket and General Index to Realty Deeds and Mortgages—GRANTORS

129

Refer to SUB-INDEX in front portion of Book for Alphabetical Arrangement and Page Reference to Names in this Index

Cott Patented Index Systems.
Manufactured by Geo. D. Bernard Sta. Co., St. Louis, Mo

GRANTORS FAMILY NAMES	GIVEN NAMES ABCDEFGHIJ	GIVEN NAMES KLMNO	GIVEN NAMES PQRSTUVWXYZ	GRANTEES	DATE OF FILING				DATE OF INSTRUMENT			DATE OF RECORD			LOCATION OF PROPERTY OR OTHER DESCRIPTION	KIND OF INST'MT	BOOK	PAGE
					MONTH	DAY	YEAR	HR. M.	MONTH	DAY	YEAR	MONTH	DAY	YEAR				
Mathis				Matilda W. Linstad et al	Jan	19	1981	11:55 am	Dec	-	1980	Jan	19	1981	Lot - City of London	RC		404
"				Georgia Kraft Company	Mar	3	1981	9 am	Mar	2	1981	Mar	3	1981	350.8 acres - 3 rd Land List	D	156	405
"				Margaret H. Daniels et al	Apr	11	1984	9 am	Sept	7	1984	Sept	13	1984	Tract - 331 st Ramel St 1 st List	Rec'd of Assent	156	666- 668
"				Annie L. Mathis et al	"	"	"	"	"	"	"	"	"	"	"	"	"	"
"				Orion County Electric Membership Corp.	Nov	21	1986	9 am	Nov	10	1986	Nov	25	1986	Right of way	Rec'd ment	169	587
"				Wilkinson County Bank	Apr	20	1989	2:15 pm	Apr	14	1989	Apr	26	1989	5.1 acres - 4 th LD - 327 th 1 st List	DSD	189	112- 114
"				Orion County E.M.C.	Nov	13	1989	9 am	-	-	-	Nov	20	1989	Right of way	Ease- ment	192	52

Filing Docket and General Index to Realty Deeds and Mortgages—GRANTORS

Refer to SUB-INDEX in front portion of Book for Alphabetical Arrangement and Page Reference to Names in this Index

Cott Patented Index Systems.
Manufactured by Geo. D. Barnard Sta. Co., St. Louis, Mo.

131

	GRANTORS <small>FAMILY NAMES</small>	GIVEN NAMES <small>ABCDEFGH</small>	GIVEN NAMES <small>IJKLMNO</small>	GIVEN NAMES <small>PQRSTUVWXYZ</small>	GRANTEES	DATE OF FILING				DATE OF INSTRUMENT			DATE OF RECORD			LOCATION OF PROPERTY OR OTHER DESCRIPTION	KIND OF INST'MT	BOOK	PAGE
						MONTH	DAY	YEAR	HR. M.	MONTH	DAY	YEAR	MONTH	DAY	YEAR				
	Mapler,		Barnwell		J. B. Connelly														Deed a 537

Filing Docket and General Index to Realty Deeds and Mortgages—GRANTORS

Refer to SUB-INDEX in front portion of Book for Alphabetical Arrangement and Page Reference to Names in this Index

Cott Patented Index Systems.
Manufactured by Geo. D. Barnard Sta. Co., St. Louis, Mo.

135

	GRANTORS <small>FAMILY NAMES</small>	GIVEN NAMES <small>ABCDEFGHIJ</small>	GIVEN NAMES <small>IJKLMNOP</small>	GIVEN NAMES <small>QRSTUVWXYZ</small>	GRANTEES	DATE OF FILING				DATE OF INSTRUMENT			DATE OF RECORD			LOCATION OF PROPERTY OR OTHER DESCRIPTION	KIND OF INST'MT	BOOK	PAGE
						MONTH	DAY	YEAR	HR. M.	MONTH	DAY	YEAR	MONTH	DAY	YEAR				
	Marshall	S. B. & G. A.			P. E. R. Carswell														
		L	N. S.		Lucy Hatfield														

Filing Docket and General Index to Realty Deeds and Mortgages—GRANTORS

Refer to SUB-INDEX in front portion of Book for Alphabetical Arrangement and Page Reference to Names in this Index

Cott Patented Index Systems.
Manufactured by Geo. D. Bernard Sta. Co., St. Louis, Mo.

GRANTORS FAMILY NAMES	GIVEN NAMES ABCDEFGHIJ	GIVEN NAMES JKLMNO	GIVEN NAMES PQRSTUVWXYZ	GRANTEES	DATE OF FILING				DATE OF INSTRUMENT			DATE OF RECORD			LOCATION OF PROPERTY OR OTHER DESCRIPTION	KIND OF INST'MT	BOOK	PAGE
					MONTH	DAY	YEAR	HR. M.	MONTH	DAY	YEAR	MONTH	DAY	YEAR				
Marshall		U. States		Dupree, et al											Deed D		406	
"		Ruth Jackson et al		J. E. Jackson	Feb	18	1946	9 ^{am}	Feb	14	1946	Feb	18	1946	From City	74	532	
"		Ruth Jackson et al		Southern Timberland, Inc	Dec	21	1956	pm	Dec	20	1956	Dec	22	1956	309.5 acre Blackwater West	Land	96	261
"		Ruth J., et al		Wilkinson County	copy	5	1966	A.M.	Jan	3	1966	May	6	1966	PR-2200-40 ft. wide	Copy	110	420
"		Lorin E.		Wilkinson County	June	28	1976	PM	May	15	1976	June	28	1976	Right of Way	RWD	139	471
"		Ruth Jackson et al		Southern Timberland, Inc	Dec	21	1976	pm	Dec	18	1976	Dec	21	1976	309.5 acre with land	WD	141	297
"		Mattie Pleas et al		David Lee + Sandra L. Jordan	Dec	16	1981	10 ^{am}	Dec	8	1981	Dec	16	1981	1 acre - town of Jonesboro	WD	160	30
"		Myrtle H.		William Bennie Rice	July	17	1985	9 ^{am}	July	9	1985	July	18	1985	Lot # M-42, Sec 6, 1505 th (Levy) St MO	WD	172	492

Filing Docket and General Index to Realty Deeds and Mortgages—GRANTORS

Refer to SUB-INDEX in front portion of Book for Alphabetical Arrangement and Page Reference to Names in this Index

Cott Patented Index Systems.
Manufactured by Geo. D. Barnard Sta. Co., St. Louis, Mo.

137

	GRANTORS FAMILY NAMES	GIVEN NAMES A B C D E F G H	GIVEN NAMES I J K L M N O	GIVEN NAMES P Q R S T U V W X Y Z	GRANTEES	DATE OF FILING				DATE OF INSTRUMENT			DATE OF RECORD			LOCATION OF PROPERTY OR OTHER DESCRIPTION	KIND OF INST'MT	BOOK	PAGE
						MONTH	DAY	YEAR	HR. M.	MONTH	DAY	YEAR	MONTH	DAY	YEAR				
	Merrick				Lucretia D. adm. Howard M. Smith					June	16	1899	July	10	1899				Deed U 289-10

Filing Docket and General Index to Realty Deeds and Mortgages—GRANTORS

138

Refer to SUB-INDEX in front portion of Book for Alphabetical Arrangement and Page Reference to Names in this Index

Cott Patented Index Systems.
Manufactured by Geo. D. Barnard Sta. Co., St. Louis, Mo

GRANTORS FAMILY NAMES	GIVEN NAMES ABCDEFGHIJ	GIVEN NAMES KLMNO	GIVEN NAMES PQRSTUVWXYZ	GRANTEES	DATE OF FILING				DATE OF INSTRUMENT			DATE OF RECORD			LOCATION OF PROPERTY OR OTHER DESCRIPTION	KIND OF INST'MT	BOOK	PAGE
					MONTH	DAY	YEAR	HR. M.	MONTH	DAY	YEAR	MONTH	DAY	YEAR				
Mack	Rateline			L. P. Player	Oct	6	1934	2 P.M.	Apr	6	1934	Oct	10	1934	Lot in Town of Gordon	WD	46	495
"	Beulah Mae	et al	Beulah Mae Mack et al	Beulah Mae Mack et al	July	9	1975	9 AM	June	-	1975	July	9	1975	1/2 undivided interest - Lot - City of Gordon	WD	134	500
"	"	"	"	Linda D. Mack et al	"	"	"	"	"	"	"	"	"	"	"	"	"	"
"	Linda D.	et al	Beulah Mae Mack et al	Beulah Mae Mack et al	"	"	"	"	"	"	"	"	"	"	"	"	"	"
"	"	"	"	Linda D. Mack et al	"	"	"	"	"	"	"	"	"	"	"	"	"	"
"	Elis Mobb	per heirs	Beulah Mae Mack et al	Beulah Mae Mack et al	"	"	"	"	"	"	"	"	"	"	"	"	"	"
"	"	"	"	Linda D. Mack et al	"	"	"	"	"	"	"	"	"	"	"	"	"	"
"	Fred W.			Mrs. Helma P. Hamilton	July	30	1984	9 AM	July	18	1984	July	31	1984	104.68 acres of L 120 + 119 - 23' of L 20	WD	169	312
"	Beulah Mae & Linda D.			Bill Garner	Feb	14	1986	3:30 PM	Oct	-	1985	Feb	19	1986	lot - City of Gordon	WD	174	480

Filing Docket and General Index to Realty Deeds and Mortgages—GRANTORS

Refer to SUB-INDEX in front portion of Book for Alphabetical Arrangement and Page Reference to Names in this Index

Cott Patented Index Systems.
Manufactured by Geo. D. Barnard Sta. Co., St. Louis, Mo.

141

GRANTORS FAMILY NAMES	GIVEN NAMES ABCDEFGHIJ	GIVEN NAMES JKLMNO	GIVEN NAMES PQRSTUVWXYZ	GRANTEES	DATE OF FILING				DATE OF INSTRUMENT			DATE OF RECORD			LOCATION OF PROPERTY OR OTHER DESCRIPTION	KIND OF INST'MT	BOOK	PAGE
					MONTH	DAY	YEAR	HR. M.	MONTH	DAY	YEAR	MONTH	DAY	YEAR				
Manning		Mrs. K. G.		W. A. Hall	Jan	28	1909	2 PM	Apr	25	1902	Jan	29	1909	Deed	17	248	
Manning		Mrs. E. J.		W. M. Kemp	Oct	26	1910	2 PM	Oct	22	1910	Oct.	26	1910	"	17	102	
"		K. G.		Sidney Spears	Dec	11	1918	8 am	Dec	3	1918	Dec	11	1918	"	30	200	
"	Thomas	Walker		First Federal Savings & Loan Assn	June	21	1958	am	June	21	1958	June	23	1958	Deed	178	87	
"	Walker			Four County Barb	Jan	4	1969	am	Dec	31	1968	Jan	4	1969	Deed	178	260	
"	Thomas	Walker		Robert Small Photon	Apr	30	1971	9 am	Apr	28	1971	Apr	30	1971	Deed	178	260	
"	James M., Jr.	etal		J. S. Phillips etal	Dec	2	1986	3:30 pm	Dec	1	1986	Dec	5	1986	Deed	178	83-87	
"	"	"		Billy S. & Virginia B. Rogers	"	"	"	"	"	"	"	"	"	"	"	"	"	
"	James M., Jr.	etal		O. B. Gorman	Dec	2	1986	3:30 pm	Dec	1	1986	Dec	5	1986	Deed	178	88-91	

Filing Docket and General Index to Realty Deeds and Mortgages—GRANTORS

Refer to SUB-INDEX in front portion of Book for Alphabetical Arrangement and Page Reference to Names in this Index

Cott Patented Index Systems.
Manufactured by Geo. D. Barnard Sta. Co., St. Louis, Mo.

145

	GRANTORS FAMILY NAMES	GIVEN NAMES ABCDEFGHIJ	GIVEN NAMES KLMNOPQ	GIVEN NAMES RSTUVWXYZ	GRANTEES	DATE OF FILING				DATE OF INSTRUMENT			DATE OF RECORD			LOCATION OF PROPERTY OR OTHER DESCRIPTION	KIND OF INST'MT	BOOK	PAGE
						MONTH	DAY	YEAR	HR. M.	MONTH	DAY	YEAR	MONTH	DAY	YEAR				
v	Michael		Mr + m. G.		P. L. + m. G. Wynn	Mar	7	1913	Jan	Dec	20	1912	Mar	7	1913	Deed	17	579	

Filing Docket and General Index to Realty Deeds and Mortgages—GRANTORS

Refer to SUB-INDEX in front portion of Book for Alphabetical Arrangement and Page Reference to Names in this Index

Cott Patented Index Systems.
Manufactured by Geo. D. Barnard Sta. Co., St. Louis, Mo.

147

	GRANTORS FAMILY NAMES	GIVEN NAMES ABCDEFGHIH	GIVEN NAMES IJKLMNO	GIVEN NAMES PQRSTUVWXYZ	GRANTEES	DATE OF FILING				DATE OF INSTRUMENT			DATE OF RECORD			LOCATION OF PROPERTY OR OTHER DESCRIPTION	KIND OF INST'MT	BOOK	PAGE
						MONTH	DAY	YEAR	HR. M.	MONTH	DAY	YEAR	MONTH	DAY	YEAR				
	<i>Maner</i>		<i>O. C.</i>		<i>C. B. Moore, et al.</i>	<i>aug</i>	<i>23</i>	<i>1915</i>	<i>8am</i>	<i>aug</i>	<i>18</i>	<i>1915</i>	<i>aug</i>	<i>23</i>	<i>1915</i>	<i>Sec 22</i>	<i>6828</i>		

Filing Docket and General Index to Realty Deeds and Mortgages—GRANTORS

Refer to SUB-INDEX in front portion of Book for Alphabetical Arrangement and Page Reference to Names in this Index

Cott Patented Index Systems.
Manufactured by Geo. D. Barnard Sta. Co., St. Louis, Mo.

149

	GRANTORS FAMILY NAMES	GIVEN NAMES ABCDEFGHIH	GIVEN NAMES IJKLMNOP	GIVEN NAMES QRSTUVWXYZ	GRANTEES	DATE OF FILING				DATE OF INSTRUMENT			DATE OF RECORD			LOCATION OF PROPERTY OR OTHER DESCRIPTION	KIND OF INST'MT	BOOK	PAGE
						MONTH	DAY	YEAR	HR. M.	MONTH	DAY	YEAR	MONTH	DAY	YEAR				
C	<i>Mines</i>		<i>J. D.</i>		<i>R. L. Stubbs & G. H. Caswell</i>	<i>June</i>	<i>12</i>	<i>1917</i>	<i>Even.</i>	<i>May</i>	<i>26</i>	<i>1917</i>	<i>June</i>	<i>12</i>	<i>1917</i>	<i>Deed</i>	<i>30</i>	<i>18</i>	

Filing Docket and General Index to Realty Deeds and Mortgages—GRANTORS

Refer to SUB-INDEX in front portion of Book for Alphabetical Arrangement and Page Reference to Names in this Index

Cott Patented Index Systems.
Manufactured by Geo. D. Barnard Sta. Co., St. Louis, Mo.

	GRANTORS FAMILY NAMES	GIVEN NAMES ABCDEFGHIH	GIVEN NAMES IJKLMNO	GIVEN NAMES PQRSTUVWXYZ	GRANTEES	DATE OF FILING				DATE OF INSTRUMENT			DATE OF RECORD			LOCATION OF PROPERTY OR OTHER DESCRIPTION	KIND OF INST'MT	BOOK	PAGE
						MONTH	DAY	YEAR	HR. M.	MONTH	DAY	YEAR	MONTH	DAY	YEAR				
	Maynard		J. Poole		Aug. Rust Oppenheim	Jan	10	1919	2 Pm	Dec	20	1918	Jan	10	1919	Deed	33	139	
			J. Poole		Aug. Rust Oppenheim	Mar	22	1919	2 Pm	Jan	27	1919	Mar	22	1919	"	29	348	
	Maynard		J. C. et al.		J. J. James, Per Receiver	June	7	1967	A.M.	Nov	1	1913	June	7	1967	2.732 ³ / ₄ acres in Laurel & Wilkinson Cove.	W.P.	112	489-90

Filing Docket and General Index to Realty Deeds and Mortgages—GRANTORS

Refer to SUB-INDEX in front portion of Book for Alphabetical Arrangement and Page Reference to Names in this Index

Cott Patented Index Systems.
Manufactured by Geo. D. Barnard Sta. Co., St. Louis, Mo.

153

	GRANTORS <small>FAMILY NAMES</small>	GIVEN NAMES <small>ABCDEFGHIH</small>	GIVEN NAMES <small>IJKLMNO</small>	GIVEN NAMES <small>PQRSTUVWXYZ</small>	GRANTEES	DATE OF FILING				DATE OF INSTRUMENT			DATE OF RECORD			LOCATION OF PROPERTY OR OTHER DESCRIPTION	KIND OF INST'MT	BOOK	PAGE
						MONTH	DAY	YEAR	HR. M.	MONTH	DAY	YEAR	MONTH	DAY	YEAR				
	<i>millican</i>		<i>jas.</i>		<i>John Hutchens</i>														<i>Deed D. 277</i>

Filing Docket and General Index to Realty Deeds and Mortgages—GRANTORS

Refer to SUB-INDEX in front portion of Book for Alphabetical Arrangement and Page Reference to Names in this Index

GRANTORS FAMILY NAMES	GIVEN NAMES ABCDEFGHIJ	GIVEN NAMES JKLMNO	GIVEN NAMES PQRSTUVWXYZ	GRANTEES	DATE OF FILING				DATE OF INSTRUMENT			DATE OF RECORD			LOCATION OF PROPERTY OR OTHER DESCRIPTION	KIND OF INST'MT	BOOK	PAGE
					MONTH	DAY	YEAR	HR. M.	MONTH	DAY	YEAR	MONTH	DAY	YEAR				
Melton,	H. C.			Mrs E. C. Adams	Nov	16	1938	9 A.M.	Nov	15	1938	Nov	16	1938	2 1/2 acres in Allentown, 6th - 194	W-D	65	268
"	H. C.			State Bank of Cochran	Dec	16	1940	9 A.M.	Dec	5	1940	Dec	18	1940	1/2 acre in Allentown, 10th - 1940	W-D	65	25-6
"	H. C.			Wilkinson County	Feb.	24	1941	2 P.M.	Nov	21	1940	Feb	26	1941	0.045 Acre Land Right of Way	W-D	65	462
"	H. C.			The Four County Bank	Apr	12	1943	9 A.M.	Apr	9	1943	Apr	12	1943	1/2 acre in Allentown, 1947	W-D	65	453-4
"	H. C.			"	Dec	2	"	"	Dec	1	"	Dec	2	"	2 1/2 acres in Allentown, 1947	W-D	65	453
"	H. C.			Georgia Power Co.	Sept	30	1944	3 P.M.	Sept	19	1944	Sept	30	1944	Right of Way	W-D	65	190
"	H. C.			B. M. Loney	Oct	13	1944	9 A.M.	Oct	10	"	Oct	13	"	1/2 acre in Allentown, 1944	W-D	65	453
"	H. C.			L. M. Loney	"	14	1944	"	"	11	1944	"	17	1944	1/2 acre in Allentown, 1944	W-D	65	442
"	H. C.			A. J. Lusk	Aug	23	1946	"	July	12	1946	Aug	23	1946	Lot 46 & 47 in Allentown	W-D	77	88
"	H. C.			Four County Bank	"	29	"	"	Aug	27	1946	"	30	"	1/2 acre in Allentown, 1946	W-D	77	89
"	H. C.			B. M. Loney	Nov.	20	"	9 A.M.	Oct	18	"	Nov.	20	1946	1/2 acre in Allentown, 1946	W-D	77	92
"	H. C.			A. T. Lusk	Jan	18	1950	9 A.M.	Jan	7	1950	Jan	18	1950	5 lots in Allentown	W-D	80	518
"	H. C.			Town of Allentown	July	24	"	"	July	21	"	July	31	"	Lot in Allentown	W-D	82	357
"	H. C.			Four county Bank	Dec	13	"	"	Dec	6	"	Dec	13	"	1/2 acre in Allentown, 1947	W-D	82	445
"	H. C.			"	Jan	5	1955	"	Dec	24	1954	Jan	19	1955	1/2 acre in Allentown, 1955	W-D	82	109
"	Mrs. Florence Lusk, et. al			A. J. Lusk	Oct.	12	1960	11 A.M.	May	5	1951	Oct.	14	1960	2 Acres in Town of Allentown	Quit-claim Deed	101	422-2

Filing Docket and General Index to Realty Deeds and Mortgages—GRANTORS

(155)

Refer to SUB-INDEX in front portion of Book for Alphabetical Arrangement and Page Reference to Names in this Index

Cott Patented Index Systems.
Manufactured by Geo. D. Barnard Sta. Co., St. Louis, Mo.

GRANTORS FAMILY NAMES	GIVEN NAMES ABCDEFGHIJ	GIVEN NAMES KLMNO	GIVEN NAMES PQRSTUVWXYZ	GRANTEES	DATE OF FILING				DATE OF INSTRUMENT			DATE OF RECORD			LOCATION OF PROPERTY OR OTHER DESCRIPTION	KIND OF INST'MT	BOOK	PAGE
					MONTH	DAY	YEAR	HR. M.	MONTH	DAY	YEAR	MONTH	DAY	YEAR				
Melton	H.C.			Christine W. Land	June	15	1979	3:20 PM	-	-	1979	June	15	1979	2 acres, Lot in Allentown	EPA	150	681
"	H.C.			Earl Arnold Sloan	June	15	1979	3:20 PM	June	15	1979	June	15	1979	Tracts in Allentown, Lot 1, 2, 5+6, 10	EPA	150	682-3

This Index approved and adopted for use in the Counties of Georgia pursuant to the Act approved August 8, 1916, providing for uniform records throughout the State.

Filing Docket and General Index to Realty Deeds and Mortgages—GRANTORS

Cott Patented Index Systems.
Manufactured by Geo. D. Barnard Sta. Co., St. Louis, Mo.

(159)

Refer to SUB-INDEX in front portion of Book for Alphabetical Arrangement and Page Reference to Names in this Index

GRANTORS FAMILY NAMES	GIVEN NAMES ABCDEFGHIJ	GIVEN NAMES KLMNO	GIVEN NAMES PQRSTUVWXYZ	GRANTEES	DATE OF FILING				DATE OF INSTRUMENT			DATE OF RECORD			LOCATION OF PROPERTY OR OTHER DESCRIPTION	KIND OF INST'MT	BOOK	PAGE
					MONTH	DAY	YEAR	HR. M.	MONTH	DAY	YEAR	MONTH	DAY	YEAR				
Mercer	University			Georgia Power Company	Jun	13	1941	10	Jun	1	1941	Jun	13	1941	Right of way	Easement	67	154
"	"			Tom Washington	June	12	1941	41	June	4	1941	June	12	1941	30-acre land 4th Land Dist. Ocean front	Deed	67	151

This Index approved and adopted for use in the Counties of Georgia pursuant to the Act approved August 8, 1916, providing for uniform records throughout the State.

Filing Docket and General Index to Realty Deeds and Mortgages—GRANTORS

Cott Patented Index Systems.
Manufactured by Geo. D. Barnard Sta. Co., St. Louis, Mo.

Refer to SUB-INDEX in front portion of Book for Alphabetical Arrangement and Page Reference to Names in this Index

(767)

GRANTORS FAMILY NAMES	GIVEN NAMES ABCDEFGHIJ	GIVEN NAMES IJKLMNO	GIVEN NAMES PQRSTUVWXYZ	GRANTEES	DATE OF FILING				DATE OF INSTRUMENT			DATE OF RECORD			LOCATION OF PROPERTY OR OTHER DESCRIPTION	KIND OF INST'MT	BOOK	PAGE
					MONTH	DAY	YEAR	HR. M.	MONTH	DAY	YEAR	MONTH	DAY	YEAR				
Marine	Midland	Trust	Co. of N.Y.	^{Rutland Vermont} The Marble Springs Band.	July	9	1941	3:15 PM	June	23	1941	July	10	1941	of Marine 28, 1950 Trust		158	
"	"	"	"	Hudson Trust Company, Vermont	Oct	21	1947	9 AM	Sept	30	1947	Oct	21	1947	of Marine 30, 1950 Trust		431	
"	"	"	"	"	"	"	"	"	"	"	"	"	"	"	of Marine 30, 1950 Trust		431	
"	"	"	"	Georgia Loan & Trust Co.	May	6	1948	2 PM	Apr	15	1948	May	6	1948	of John Thomas Dupree		77 601	
"	"	"	"	State Bond & Mortgage Co.	Aug	6	1949	9 AM	June	30	1949	Aug	12	1949	of John Thomas Dupree		80 401	

This Index approved and adopted for use in the Counties of Georgia pursuant to the Act approved August 8, 1916, providing for uniform records throughout the State.

Filing Docket and General Index to Realty Deeds and Mortgages—GRANTORS

Refer to SUB-INDEX in front portion of Book for Alphabetical Arrangement and Page Reference to Names in this Index

Cott Patented Index Systems.
Manufactured by Geo. D. Barnard Sta. Co., St. Louis, Mo.

(765)

	GRANTORS <small>FAMILY NAMES</small>	GIVEN NAMES <small>ABCDEFGHIJ</small>	GIVEN NAMES <small>IJKLMNOP</small>	GIVEN NAMES <small>QRSTUVWXYZ</small>	GRANTEES	DATE OF FILING				DATE OF INSTRUMENT			DATE OF RECORD			LOCATION OF PROPERTY OR OTHER DESCRIPTION	KIND OF INST'MT	BOOK	PAGE
						MONTH	DAY	YEAR	HR. M.	MONTH	DAY	YEAR	MONTH	DAY	YEAR				
[Martin	P. W.	Gordon	Clayton	In	Citizen Bank & Trust Co	Dec.	1	1943	9	Nov.	19	1943	Dec.	2	1943	Assignment of Lease of ^{Strand Hotel} Strand Hotel, E. ^{Assignment} 67 586.		

This Index approved and adopted for use in the Counties of Georgia pursuant to the Act approved August 8, 1916, providing for uniform records throughout the State.

Filing Docket and General Index to Realty Deeds and Mortgages—GRANTORS

Cott Patented Index Systems.
Manufactured by Geo. D. Barnard Sta. Co., St. Louis, Mo.

Refer to SUB-INDEX in front portion of Book for Alphabetical Arrangement and Page Reference to Names in this Index

(769)

GRANTORS FAMILY NAMES	GIVEN NAMES ABCDEFGHIJ	GIVEN NAMES KLMNOP	GIVEN NAMES QRSTUVWXYZ	GRANTEES	DATE OF FILING				DATE OF INSTRUMENT			DATE OF RECORD			LOCATION OF PROPERTY OR OTHER DESCRIPTION	KIND OF INST'MT	BOOK	PAGE
					MONTH	DAY	YEAR	HR. M.	MONTH	DAY	YEAR	MONTH	DAY	YEAR				
Merchant.	Mr. Burt Leed et al			Hodges Lumber Co	Aug	12	1946	9	July	5	1946	Aug	12	1946	200. Acre Land in 33264 1/2 Acre	Sub dud	77	62-8
	Mr. Burt Leed et al			" " "	"	"	"	"	"	"	"	"	"	"	280 " " " " " "	W.D.	77	65-9

This Index approved and adopted for use in the Counties of Georgia pursuant to the Act approved August 8, 1916, providing for uniform records throughout the State.

Filing Docket and General Index to Realty Deeds and Mortgages—GRANTORS

Cott Patented Index Systems.
Manufactured by Geo. D. Barnard Sta. Co., St. Louis, Mo.

Refer to SUB-INDEX in front portion of Book for Alphabetical Arrangement and Page Reference to Names in this Index

(170)

GRANTORS FAMILY NAMES	GIVEN NAMES ABCDEFGHIJ	GIVEN NAMES KLMN	GIVEN NAMES OPQRSTUWXYZ	GRANTEES	DATE OF FILING				DATE OF INSTRUMENT			DATE OF RECORD			LOCATION OF PROPERTY OR OTHER DESCRIPTION	KIND OF INST'MT	BOOK	PAGE
					MONTH	DAY	YEAR	HR. M.	MONTH	DAY	YEAR	MONTH	DAY	YEAR				
M. & M. Clay Company				J. M. Hall	Dec.	18	1946	4 PM	Nov	4	1946	Dec	19	1946	234 ^{1/2} ac in 4th Land Dist. (M&M)			223
"	"	"	"	Jeffers McComb Mfg. Co.	Jun	1	1950	9 am	May	30	1950	Jun	1	1950	234 ^{1/2} ac in 4th Land Dist. (M&M)			328-2
"	"	"	"	A. R. Mohr	Feb	8	1952	am	July	2	1951	Feb	11	1952	40 ac in 327th Dist. G. M.	WD	85	365
"	"	"	"	M. & M. Clay, Inc.	June	3	"	3 PM	July	18	1949	June	6	"	3.234 ac in 4th Land Dist	WD	89	56-7
M. & M. Clay, Inc.				J. M. Hall	July	15	"	8 PM	"	15	1952	July	15	1952	234 ^{1/2} ac in 4th Land Dist. (M&M)			463
"	"	"	"	O. M. Hall	Mar	16	1955	am	Mar	15	1955	Mar	18	1955	4.874 ac in 4th Land Dist. (M&M)	WD	92	238
"	"	"	"	Consolidated Clay, Inc.	Feb	10	1956	10a	Feb	7	1956	Feb	16	1956	4.4 A 4th Land Dist	WD	93	553-4
"	"	"	"	Lula y. Paul	Sept	26	1956	am	Sept	27	1956	Sept	27	1956	234 ^{1/2} ac in 4th Land Dist. (M&M)			432
"	"	"	"	J. M. Hall	Apr	26	1958	am	Apr	23	1958	Apr	30	1958	234 ^{1/2} ac in 4th Land Dist. (M&M)			50
"	"	"	"	Consolidated Clay, Inc.	Nov.	7	1963	9 AM	Nov.	9	1955	Nov.	8	1963	4.4 ac in 4th Land Dist. + 327th Dist. G. M. Dist. (M&M)	WD	108	60-61
"	"	"	"	J. M. Hall	Jan.	25	1964	9 AM	Nov.	12	1963	Jan.	25	1964	Modification - Contract between parties	agreement	108	191-2
"	"	"	"	Georgia Power Co.	Jan	8	1973	9 AM	Jan	4	1972	Jan	8	1973	Right of Way	agreement	127	5
"	"	"	"	General Refractories Co.	Sept.	11	1975	am	June	30	1964	Sept	11	1975	Divers Property	agreement	135	331
"	"	"	"	Ernest Howell et al	Feb.	4	1977	PM	Oct.	22	1976	Feb.	4	1977	.65 ac - 327 th - (Ernest) G. M. Dist.	WD	141	423
"	"	"	"	Arnie J. Howell et al	"	"	"	"	"	"	"	"	"	"	"	"	"	"
"	"	"	"	J. M. Hulce Corp.	Aug	10	1978	PM	July	5	1978	Aug	10	1978	Divers properties	assign	147	606-9

Filing Docket and General Index to Realty Deeds and Mortgages—GRANTORS

170

Refer to SUB-INDEX in front portion of Book for Alphabetical Arrangement and Page Reference to Names in this Index

Cott Patented Index Systems.
Manufactured by Geo. D. Barnard Sta. Co., St. Louis, Mo.

GRANTORS FAMILY NAMES	GIVEN NAMES ABCDEFGHIJ	GIVEN NAMES IJKLMNO	GIVEN NAMES PQRSTUVWXYZ	GRANTEES	DATE OF FILING				DATE OF INSTRUMENT			DATE OF RECORD			LOCATION OF PROPERTY OR OTHER DESCRIPTION	KIND OF INST'MT	BOOK	PAGE
					MONTH	DAY	YEAR	HR. M.	MONTH	DAY	YEAR	MONTH	DAY	YEAR				
M + M	Clays, Inc et al			Fountain Kaolin Company	May	7	1980	10 AM	May	6	1980	May	7	1980	Mineral lease from Otha Beal to Fountain Kaolin Company	154	132	
"	"	"	"	George Cobb Sr et al	May	31	1984	4 PM	Apr	13	1984	Apr 4	1984	58 acres - Bechtel Pelletia Dist	168	591-593		
"	"	"	"	Willie Cobb et al	"	"	"	"	"	"	"	"	"	"	"	"	"	
"	"	"	"	Adelle Cobb Wiggins et al	"	17	"	"	"	1	1	"	"	"	"	"	"	
"	"	"	"	Louis Cobb et al	"	"	"	"	"	"	"	"	"	"	"	"	"	
"	"	"	"	Betty Wimberly et al	"	"	"	"	"	"	"	"	"	"	"	"	"	
"	"	"	"	Elmer Cobb et al	"	"	"	"	"	"	"	"	"	"	"	"	"	
"	"	"	"	Rosa Mae Cobb et al	"	"	"	"	"	"	"	"	"	"	"	"	"	
"	"	"	"	Johnny Irwin Cobb et al	"	"	"	"	"	"	"	"	"	"	"	"	"	
"	"	"	"	Dessie Lee Cobb et al	"	"	"	"	"	"	"	"	"	"	"	"	"	
"	"	"	"	Ruth Ann Cobb Whipple et al	"	"	"	"	"	"	"	"	"	"	"	"	"	
"	"	"	"	Ulysses Cobb et al	"	"	"	"	"	"	"	"	"	"	"	"	"	
"	"	"	"	Annie Rouse Cobb et al	"	"	"	"	"	"	"	"	"	"	"	"	"	
"	"	"	"	Mrs. Annette B. Ford	July	14	1986	2 PM	July	11	1986	July	15	1986	25.48 ac - 327 th YMD	176	158-160	
"	"	"	"	Mrs. Annette B. Ford	July	14	1986	2 PM	July	11	1986	July	15	1986	25.48 ac - 327 th YMD	176	161	
"	"	"	"	Deer Land & Simlar Corp.	July	14	1987	9 AM	June	30	1987	July	16	1987	15 acres - (Story Place) 26 th LD	181	56-58	

GRANTORS FAMILY NAMES	GIVEN NAMES ABCDEFGHIJ	GIVEN NAMES JKLMNO	GIVEN NAMES PQRSTUVWXYZ	GRANTEES	DATE OF FILING				DATE OF INSTRUMENT			DATE OF RECORD			LOCATION OF PROPERTY OR OTHER DESCRIPTION	KIND OF INST'MT	BOOK	PAGE			
					MONTH	DAY	YEAR	HR. M.	MONTH	DAY	YEAR	MONTH	DAY	YEAR							
Mallory	Seaborn			Nepkman Co Bank	Feb	26	1947	6	AM	Feb	24	1947	Feb	24	1947	209	High Hill Dist	87	271		
"	Roscoe			E. Co. Rogers	Jan	27	1948	11	AM	Jan	27	1948	Jan	27	1948	209	High Hill Dist	87	140		
"	Roscoe			Electra Mallory	Sept	19	1949	10	AM	Sept	19	1949	Sept	20	1949	1/2	1/2 in 147 acres	WD	80	524	
"	Seaborn			Dordon Hall	Aug	4	1952	9	AM	Aug	1	1952	Aug	4	1952	209	over High Hill Dist	JL	89	98	
"	Ellis			Wilkinson County Bank	Mar	2	1953	9	AM	Feb	28	1953	Mar	4	1953	1	acre High Hill Dist	WD	83	555	
"	Ellis			" " "	Mar	30	"	"	"	Mar	28	"	Mar	30	"	"	"	"	"	92	50
"	Roscoe + Electra			Dorfield Mallory	Mar	12	1957	9	AM	Mar	9	1957	Mar	12	1957	Tract	in High Hill Dist	WD	96	333	
"	Dorfield + Odell			Jim Water Corp	Mar	27	1957	9	AM	Mar	11	1957	Mar	28	1957	Tract	in High Hill Dist	WD	96	344	
"	Susan			Wilkinson County	Jan	13	1960	9	AM	Nov	9	1959	Jan	15	1960	Right of way	WD	101	133		
"	Ellis			" " "	"	"	"	"	"	"	"	"	"	"	"	"	"	"	101	134	
"	Roscoe			" " "	"	"	"	"	"	"	9	"	"	"	"	"	"	"	101	137	
"	A. B. et al.			Beno Shell Homes, Inc.	May	31	1961	10	AM	May	24	1961	May	31	1961	Tract	in High Hill Dist	WD	103	32-3	
"	Nancy Lee, et al.			" " "	"	"	"	"	"	"	"	"	"	"	"	"	"	"	"	"	
"	Mattie Mae et al.			Southern Discount Co.	Aug.	16	1961	9	AM	Aug.	14	1961	Aug.	16	1961	3	Acres in 327th (Drumton) G.D. Dist	WD	103	136-37	
"	Ace B. et al.			" " "	"	"	"	"	"	"	"	"	"	"	"	"	"	"	"	"	
"	Barrie B. et al.			Employees Loan + Shift Co.	Jan.	12	1962	9	AM	Jan.	9	1962	Jan.	12	1962	1	acre in High Hill District as recorded in Book 74, folio 5-11	BD	90	409	

Filing Docket and General Index to Realty Deeds and Mortgages—GRANTORS

Cott Patented Index Systems.
Manufactured by Geo. D. Barnard Sta. Co., St. Louis, Mo.

(171) See also pg 71

Refer to SUB-INDEX in front portion of Book for Alphabetical Arrangement and Page Reference to Names in this Index

GRANTORS FAMILY NAMES	GIVEN NAMES ABCDEFGHIJ	GIVEN NAMES IJKLMNOP	GIVEN NAMES QRSTUVWXYZ	GRANTEES	DATE OF FILING				DATE OF INSTRUMENT			DATE OF RECORD			LOCATION OF PROPERTY OR OTHER DESCRIPTION	KIND OF INST'MT	BOOK	PAGE
					MONTH	DAY	YEAR	HR. M.	MONTH	DAY	YEAR	MONTH	DAY	YEAR				
Mallory	Ellis	et. al.		Employees Loan & Trust Corp	Jan.	12	1962	9.30	Jan.	9	1962	Jan.	12	1962	1 acre in High Hill Dist. as recorded in ^{Book 74} Book 51	DB	90	409
"	Ellis L.			" " " "	Jan.	18	1964	2.30	Jan.	16	1964	Jan.	20	1964	1 acre in High Hill District	DB	108	181-2
"	Roberta	et. al.		Four County Bank	J	10	65	2.30	-	-	-	-	-	-	17 acres in High Hill District	DB	# 65	79
"	Albert C.	et. al.		Millersville State Hospital	Sept	1	1966	6.30	Aug.	30	1966	Sept	1	1966	2 acres in 352nd (High Hill) & M. Dist.	DB	106	417
"	Nancy Lee	et. al.		" " " "	"	"	"	"	"	"	"	"	"	"	"	"	"	"
"	A. C.	et. al.		Award Finance Corp -	Nov	9	1966	2.30	Nov	7	1966	Nov	8	1966	2 acres in 327th (Dorinton) & M. District	DB	111	378
"	Mattie M.	et. al.		" " " "	"	"	"	"	"	"	"	"	"	"	"	"	"	"
"	Robert Lee	et. al.		" " " "	"	"	"	"	"	"	"	"	"	"	"	"	"	"
"	Nancy Lee	et. al.		Award Finance Corp -	Dec	31	1966	2.30	Dec	24	1966	Dec	31	1966	2 acres in 352nd (High Hill) & M. Dist	DB	111	549
"	A. C.	et. al.		" " " "	Dec	31	1966	2.30	Dec	24	1966	Dec	31	1966	2 acres in 352nd (High Hill) & M. Dist.	DB	111	549
"	Mattie Mae	et. al.		Jamie Lue Biller	Feb.	9	1967	2.30	June	22	1966	Feb.	9	1967	1 acre in 327th (Dorinton) & M. Dist.	DB	112	60
"	A. C.	et. al.		" " " "	"	"	"	"	"	"	"	"	"	"	"	"	"	"
"	Ellis L.			Carrie Mallory	Sept	9	1967	2.30	Sept	9	1967	Sept	9	1967	1 acre in High Hill Dist.	DB	113	174
"	John W.	et. al.		John Bunion Mallory	Jan	29	1968	2.30	Jan	29	1968	Jan	29	1968	1/3 undivided interest in 209 acres	DB	114	72
"	John W.	et. al.		Blynn Jones Enterprises	Feb.	21	1968	2.30	Feb	15	1968	Feb	21	1968	209 acres in High Hill Dist.	DB	114	138-9
"	Erscie	et. al.		" " " "	"	"	"	"	"	"	"	"	"	"	See order for cancellation 182527 1/3 undivided interest in 209 acres Dec 12, 1968	DB	114	140-2

Filing Docket and General Index to Realty Deeds and Mortgages—GRANTORS *See also page 77*

Refer to SUB-INDEX in front portion of Book for Alphabetical Arrangement and Page Reference to Names in this Index

Cott Patented Index Systems.
Manufactured by Geo. D. Barnard Sta. Co., St. Louis, Mo.

171

GRANTORS FAMILY NAMES	GIVEN NAMES ABCDEFGHIJ	GIVEN NAMES KLMNO	GIVEN NAMES PQRSTUVWXYZ	GRANTEES	DATE OF FILING				DATE OF INSTRUMENT			DATE OF RECORD			LOCATION OF PROPERTY OR OTHER DESCRIPTION	KIND OF INST'MT	BOOK	PAGE
					MONTH	DAY	YEAR	HR. M.	MONTH	DAY	YEAR	MONTH	DAY	YEAR				
Mallory	Electra H., et. al -			Glynn Jones Enterprises	Feb	21	1968	9 AM	Feb	15	1968	Feb	21	1968	2 acres in 352nd & 8th St. High Hill Dist	SD	114	153-7
"	Albert Charlie, et. al -			Glynn Jones Enterprises	Feb	29	1968	9 AM	Feb	9	1968	Feb	27	1968	2 acres in 352nd & 8th St. High Hill Dist	SD	114	153-7
"	Nancy Lee, et. al -			" " " "	"	"	"	"	"	"	"	"	"	"	"	"	"	"
"	Ade, et. al -			Award Finance Corp	May	22	1968	9 AM	May	14	1968	May	22	1968	2 acres in 327th (Dwinnston) G.M. Dist	SD	114	236
"	Mattie, et. al -			" " " "	"	"	"	"	"	"	"	"	"	"	"	"	"	"
"	Roscoe + Electra			Daisy Murphy	Jan.	27	1969	11:30 AM	Jan.	27	1969	Jan	27	1969	2nd High Hill Dist	Deed	116	449
"	Roscoe + Electra			Walter Mallory	Jan	27	1969	11:30 AM	Jan	27	1969	Jan	27	1969	2nd High Hill Dist	Deed	116	450
"	Albert Charley et al			National Savings, Inc.	Apr	24	1971	9 AM	Mar	27	1971	Apr	24	1971	2 acres in 352nd & 8th St. High Hill Dist	SD	114	39-40
"	Nancy Lee et al			" " " "	"	"	"	"	"	"	"	"	"	"	"	"	"	"
"	Albert C + Nancy Lee			Dixie Finance Corp	Mar	10	1972	9 AM	Mar	9	1972	Mar	10	1972	2 acres in 352nd & 8th St. High Hill Dist	SD	114	458
"	Mattie, et. al			Southern Discount Co.	Nov	1	1972	9 AM	Oct	27	1972	Nov	1	1972	3 acres in 327th G.M. District	SD	126	438
"	A.C. et al			" " " "	"	"	"	"	"	"	"	"	"	"	"	"	"	"
"	Tee Ellen			Dupuy Finance Corp	Apr	13	1973	9 AM	Apr	11	1973	Apr	13	1973	1 acre Turkey creek Dist	SD	127	570-571
"	Albert C. et al			Dixie Finance Corp of Gordon	Oct	26	1973	9:30 AM	Oct	3	1973	Oct	26	1973	2 acres 352nd (High Hill) G.M. District	SD	129	141
"	Nancy Lee et al			" " " "	"	"	"	"	"	"	"	"	"	"	"	"	"	"
"	Roscoe et al			Eddie Lee Mallory	Sept	23	1974	2:30 PM	Sept.	23	1974	Sept	23	1974	1 acre - 352nd (High Hill) G.M. Dist	WB	132	135-136

Filing Docket and General Index to Realty Deeds and Mortgages—GRANTORS

121 See also pg 71 Refer to SUB-INDEX in front portion of Book for Alphabetical Arrangement and Page Reference to Names in this Index

Cott Patented Index Systems.
Manufactured by Geo. D. Barnard Sta. Co., St. Louis, Mo.

GRANTORS FAMILY NAMES	GIVEN NAMES ABCDEFGHIJ	GIVEN NAMES KLMNOP	GIVEN NAMES QRSTUVWXYZ	GRANTEES	DATE OF FILING				DATE OF INSTRUMENT			DATE OF RECORD			LOCATION OF PROPERTY OR OTHER DESCRIPTION	KIND OF INST'MT	BOOK	PAGE	
					MONTH	DAY	YEAR	HR. M.	MONTH	DAY	YEAR	MONTH	DAY	YEAR					
Mallory				Electra et al	Eddie Lee Mallory	Sept	23	1974	2:30 PM	Sept	23	1974	Sept	23	1974	1 acre - 352 nd (High Hill) 9. m. Dist.	WD	132	135-136
"				Math M & Cec C.	Wilkinson County Bank Southeastern Exploration & Production Co.	Oct	31	1974	AM	Oct	25	1974	Oct	31	1974	East Franklin St - 14, 1977	WD	132	344-345
"				Roscoe per Guardians	Saa. Southern Discount Co	Aug	25	1975	AM	July	22	1975	Aug	25	1975	Tract - 352 nd Dist.	WD	135	128-130
"				Mathie Mae et al	" " " " " "	Sept	15	1976	AM	Sept	3	1976	Sept	15	1976	3 acres - 327 th (Summit) 12. m. Dist.	SD	140	110-112
"				A.C. et al	" " " " " "	"	"	"	"	"	"	"	"	"	"	" " " " " "	"	"	"
"				A.C. et al	Depts Finance Corp	Oct	19	1976	AM	Oct	12	1976	Oct	19	1976	Satisfied August 20, 1976	WB	136	626-628
"				Nancy Lee et al	" " " " " "	"	"	"	"	"	"	"	"	"	"	" " " " " "	"	"	"
"				Ellis et al	Anglo-American Clay Corp.	Feb	14	1977	AM	Mar	4	1976	Feb	14	1977	146 acres - 352 nd 12 m D	Leave	142	19-20
"				Eddie Lee et al	" " " " " "	"	"	"	"	"	"	"	"	"	"	" " " " " "	"	"	"
"				Garfield et al	" " " " " "	"	"	"	"	"	"	"	"	"	"	" " " " " "	"	"	"
"				Warren E. et al	" " " " " "	"	"	"	"	"	"	"	"	"	"	" " " " " "	"	"	"
"				Converse et al	" " " " " "	"	"	"	"	"	"	"	"	"	"	" " " " " "	"	"	"
"				John Willie et al	Anglo-American Clay Corporation	Feb	14	1977	AM	Aug	7	1976	Feb	14	1977	209 acres - High Hill 12 m D	Leave	142	21-22
"				John B. et al	" " " " " "	"	"	"	"	"	"	"	"	"	"	" " " " " "	"	"	"
"				Garfield (per)	A.B. Ashell	Oct	19	1977	AM	Oct	12	1977	Oct	19	1977	Tract - 327 th (Summit) 12. m. Dist.	WB	144	514-516
"				C.	Roscoe Mallory	Feb	13	1978	AM	Feb	6	1978	Feb	13	1978	147 acres - 352 nd Dist.	off.	145	679-680

Filing Docket and General Index to Realty Deeds and Mortgages — GRANTORS

See also page 77

REG. U. S. PAT. OFFICE *ChemMark* County Indexes Since 1888
An Identifying Trade Mark

Open at Proper Tab according to First Letter or Letters of Name and refer to Buff Sub-Index sheet for page reference.

COTT FAMILY NAME INDEX No. 1-39017 © 1968
Made By The Cott Index Company, Columbus, Ohio
Mfg. Cott Patent Index Systems

(171)

	GRANTORS FAMILY NAMES	GIVEN NAMES ABCDEFGHIJ	GIVEN NAMES KLMNO	GIVEN NAMES PQRSTUVWXYZ	GRANTEES	DATE OF FILING				DATE OF INSTRUMENT			DATE OF RECORD			LOCATION OF PROPERTY OR OTHER DESCRIPTION	KIND OF INST.	BOOK	PAGE	
						Month	Day	Year	Hr. M.	Month	Day	Year	Month	Day	Year					
	Mallory	Roscoe			Electra Mallory	Feb.	13	1978	am	9	Feb.	6	1978	Feb.	13	1978	147 acres - 352 Dist. 235m	all	145	679-680
	"	A. C. et al			Robert Mallory	Apr.	4	1978	am	11:30	-	-	1978	Apr.	4	1978	1 acre - Irwin District	quit claim deed	146	289-290
	"	Matthie M. et al			" " "	"	"	"	"	"	"	"	"	"	"	"	"	"	"	"
	"	A. C. et al			Robert + Wayman Mallory	Apr.	4	1978	am	11:30	-	-	1978	Apr.	4	1978	2 acres - Irwin District	quit claim deed	146	291-292
	"	Matthie M. et al			" " " "	"	"	"	"	"	"	"	"	"	"	"	"	"	"	"
	"	Garfield, jr.			B. B. Asbell	Apr.	10	1978	pm	4:30	Mar.	31	1978	Apr.	10	1978	Lots - 327 th (Irwin) 2 nd Dist	quit claim deed	146	337
	"	Garfield et al			Union Builders & Realty Inc.	July	25	1980	pm	2	Jun.	20	1980	July	25	1980	1 acre - 327 th 2 nd Dist	DSB	154	560-562
	"	Marilyn S.			" " "	"	"	"	"	"	"	"	"	"	"	"	"	"	"	"
	"	Robert C. + Daisy H.			United States of America	Oct.	17	1980	pm	3	Oct.	17	1980	Oct.	17	1980	1/2 acre - Town of Leonsboro	SD	155	403-406
	"	Robert L. + Matthie M.			Southern Trust Co of Ga	May	13	1981	am	9	Apr.	28	1981	May	13	1981	Tracts - Irwin District	DSB	157	463
	"	Robert L.			Wilkeson County Bank	May	22	1981	pm	4	May	22	1981	May	22	1981	1 acre - 327 th Irwin 2 nd Dist	DSB	157	542-544
	"	Garfield + Marilyn S.			Pioneer Credit Company, et al	June	16	1981	am	9	May	21	1981	Jun.	16	1981	1 acre - 327 th Irwin 2 nd Dist	SD	158	77-78
	"	" " "			D/B/A. Allstate Finance Co. et al	"	"	"	"	"	"	"	"	"	"	"	"	"	"	"
	"	Garfield			Ocome Electric Membership Corp.	April	6	1982	noon	12	Feb.	23	1982	April	6	1982	Right of Way	Garment	161	148
	"	Robert L. as legal guardian of			Southern Trust Co.	Dec.	29	1982	pm	9	Dec.	21	1982	Dec.	29	1982	1 acre - Irwin District	DSB	163	385
	"	Matthie M. et al			" " "	"	"	"	"	"	"	"	"	"	"	"	"	"	"	"
	"	Garfield + Marilyn S.			Pioneer Credit Company et al Allstate Finance Company	Feb.	16	1983	am	9	Feb.	14	1983	Feb.	24	1983	1 acre - 327 th Irwin 2 nd Dist	DSB	164	6-7

Filing Docket and General Index to Realty Deeds and Mortgages — GRANTORS

(171) See also pg 77

REG. U. S. PAT. OFFICE County Indexes Since 1888 An Identifying Trade Mark

Open at Proper Tab according to First Letter or Letters of Name and refer to Buff Sub-Index sheet for page reference.

COTT FAMILY NAME INDEX No. 1-SPLIT © 1988 Made By The Cott Index Company, Columbus, Ohio Mfg. Cott Patent Index Systems

GRANTORS FAMILY NAMES	GIVEN NAMES ABCDEFGH	GIVEN NAMES IJKLMNO	GIVEN NAMES PQRSTUVWXYZ	GRANTEES	DATE OF FILING				DATE OF INSTRUMENT			DATE OF RECORD			LOCATION OF PROPERTY OR OTHER DESCRIPTION	KIND OF INST.	BOOK	PAGE
					Month	Day	Year	Hr. M.	Month	Day	Year	Month	Day	Year				
Mallory,	Robert L.			Fleet Finance Inc. of Georgia	May	12	1983	9 am	May	6	1983	May	18	1983	1 acre - Swinton district	SD	162	541
"	Ellis L. + Carrie			FinancAmerica Corp.	Dec	22	1983	9 am	Dec	14	1983	Jan	6	1984	State of Ohio Subchapter 27, 1986	SD	162	725-726
"	Ellis L. + Garfield	as admn of		Warren L. + Shirley J. Murphy	July	27	1984	9 am	July	10	1984	July	31	1984	0.6 acre - 352nd High Hill	WD	169	304
"	Roscoe	su adm.		" " " "	"	"	"	"	"	"	"	"	"	"	" " " "	"	"	"
"	Robert L.			Fleet Finance Inc. of Ga. Pioneer Credit Co. d/b/a	Aug	27	1984	9 am	Aug	21	1984	Aug	30	1984	2 tracts - Swinton Dist.	SD	169	509-510
"	Garfield J. + Marilyn			All-State Finance Co. Ocenee Electric	Sept	28	1984	9 am	Aug	17	1984	Oct	9	1984	1 acre - 327th (Swinton) HMD	SD	169	735-736
"	William E.			membership Corp.	Sept	20	1985	1:15 pm	Aug	20	1985	Sept	25	1985	Right of way	Exec mort	173	160-138
"	William Eugene + Essilene H.			Peoples State Bank	Nov	2	1987	9 am	Oct	23	1987	Nov	2	1987	1/2 acre - 353rd (Duckey Creek) HMD	SD	182	139
"	Garfield + Marilyn J.			Deborah S. Narden	May	6	1988	4:55 pm	Apr	22	1988	May	13	1988	1/4 acre - 327th (Swinton) HMD	WD	184	185-186
"	C.			Roscoe Mallory	July	28	1988	11 am	July	21	1988	July	28	1988	147 ac - 352nd Dist.	off davit	185	16-19
"	Roscoe			Electra Mallory	July	28	1988	11 am	July	21	1988	July	28	1988	147 ac - 352nd HMD	off davit	185	16-19
"	C.			Roscoe Mallory	July	28	1988	11 am	May	17	1988	July	28	1988	147 ac - 352nd HMD	off davit	185	20-23
"	Roscoe			Electra Mallory	July	28	1988	11 am	May	17	1988	July	28	1988	147 ac - 352nd HMD	off davit	185	20-23
"	C			Roscoe Mallory	July	28	1988	11 am	May	31	1988	July	28	1988	147 ac - 352nd HMD	off	185	24-27
"	Roscoe			Electra Mallory	July	28	1988	11 am	May	31	1988	July	28	1988	147 ac - 352nd HMD	off	185	24-27
"	Robert C. + Daisy H.			Creditrift of America Inc. Pioneer Credit Company	June	8	1989	10:35 AM	May	24	1989	June	12	1989	1/2 acre - Town of Zornabow	off davit	189	598-601
"	Garfield, Jr.			for All State Finance Co.	June	1	1990	9 am	May	11	1990	June	6	1990	1 acre - 327th HMD	SD	194	422-423

This Index approved and adopted for use in the Counties of Georgia pursuant to the Act approved August 8, 1916, providing for uniform records throughout the State.

Filing Docket and General Index to Realty Deeds and Mortgages—GRANTORS

Cott Patented Index Systems.
Manufactured by Geo. D. Barnard Sta. Co., St. Louis, Mo.

(173)

Refer to SUB-INDEX in front portion of Book for Alphabetical Arrangement and Page Reference to Names in this Index

GRANTORS FAMILY NAMES	GIVEN NAMES ABCDEFGHIJ	GIVEN NAMES KLMNO	GIVEN NAMES PQRSTUVWXYZ	GRANTEES	DATE OF FILING				DATE OF INSTRUMENT			DATE OF RECORD			LOCATION OF PROPERTY OR OTHER DESCRIPTION	KIND OF INST'MT	BOOK	PAGE
					MONTH	DAY	YEAR	HR. M.	MONTH	DAY	YEAR	MONTH	DAY	YEAR				
				<i>Swann Trust</i> Central of Georgia Railway Company	<i>July</i>	<i>9</i>	<i>1948</i>	<i>5:30 P.M.</i>	<i>July</i>	<i>1</i>	<i>1948</i>	<i>Aug</i>	<i>12</i>	<i>1948</i>	<i>Below - Certificate of M. Grant, P. 1023</i>	<i>Reln</i>	<i>82</i>	<i>1023</i>

Filing Docket and General Index to Realty Deeds and Mortgages—GRANTORS

(175)

Refer to SUB-INDEX in front portion of Book for Alphabetical Arrangement and Page Reference to Names in this Index

Cott Patented Index Systems.
Manufactured by Geo. D. Barnard Sta. Co., St. Louis, Mo.

GRANTORS FAMILY NAMES	GIVEN NAMES ABCDEFGHIJ	GIVEN NAMES IJKLMNOP	GIVEN NAMES QRSTUVWXYZ	GRANTEES	DATE OF FILING				DATE OF INSTRUMENT			DATE OF RECORD			LOCATION OF PROPERTY OR OTHER DESCRIPTION	KIND OF INST'MT	BOOK	PAGE
					MONTH	DAY	YEAR	HR. M.	MONTH	DAY	YEAR	MONTH	DAY	YEAR				
Meier	Homer N. Sr	Ind + as GP. etal		Johnny Irwin Cobb etal	May	31	1984	4 PM	Apr	13	1984	June	4	1984	58 acres - Belket Militia Dist	QC	168	591
"	"	" " " "	" " "	Ossie Lee Cobb etal	"	"	"	"	"	"	"	"	"	"	"	"	"	"
"	"	" " " "	" " "	Ruth Ann Cobb Whipple etal	"	"	"	"	"	"	"	"	"	"	"	"	"	"
"	"	" " " "	" " "	Ulysses Cobb etal	"	"	"	"	"	"	"	"	"	"	"	"	"	"
"	"	" " " "	" " "	Annie Rouse Cobb etal	"	"	"	"	"	"	"	"	"	"	"	"	"	"
"	Homer Neil, Jr			Georgia Power Co.	Feb	28	1990	9 am	Feb	13	1990	Mar	1	1990	Right of way	Earl - Mand	193	360

Filing Docket and General Index to Realty Deeds and Mortgages—GRANTORS

Refer to SUB-INDEX in front portion of Book for Alphabetical Arrangement and Page Reference to Names in this Index

GRANTORS FAMILY NAMES	GIVEN NAMES ABCDEFGHIJ	GIVEN NAMES JKLMNO	GIVEN NAMES PQRSTUVWXYZ	GRANTEES	DATE OF FILING				DATE OF INSTRUMENT			DATE OF RECORD			LOCATION OF PROPERTY OR OTHER DESCRIPTION	KIND OF INST'MT	BOOK	PAGE
					MONTH	DAY	YEAR	HR. M.	MONTH	DAY	YEAR	MONTH	DAY	YEAR				
Mingo				Wilkinson County	Aug	2	1949	9	May	26	1949	Aug	8	1949	0.209 acre right of way	"	"	128
"	"			H. E. Vernon	Nov	18	1952	9	Nov	18	1952	Nov	18	1952	Tract in 322 nd S. M. Dist	WD	89	171
"	Albert C. Sw., et al.			Wilkinson County Bank	May	3	1961	2 P.M.	Apr.	20	1961	May	3	1961	Tract in 322 nd S. M. District	WD	115	367
"	Effie Pearl, et al.			" " "	"	"	"	"	"	"	"	"	"	"	"	"	"	"
"	Albert Luterstahl et al			all South Mortgage Co., Inc	Sept	17	1969	9 am	Sept	16	1969	Sept	17	1969	1 acre near no. edge	SD	118	221-3
"	Effie Pearl et al			" " " " "	"	"	"	"	"	"	"	"	"	"	"	"	"	"
"	Anner Lee et al			Joseph Barney	Apr	26	1971	9 am	Nov	26	1969	Apr	26	1971	3500 sq ft 1245 th St. S. M.	WD	122	250
"	Albert, Jr.			The Morris State Bank Mortgage Company	Dec	30	1974	2 PM	Dec	19	1974	Dec	20	1974	Tract in 322 nd S. M. Dist	WD	152	637
"	Albert C, Jr. et al			Blanchard & Calhoun	May	2	1975	9 am	Apr.	30	1975	May	2	1975	Tract in 322 nd S. M. Dist	WD	164	33
"	Billie Jean S. et al			" " " " "	"	"	"	"	"	"	"	"	"	"	"	"	"	"
"	Albert C., Jr. & Billie Jean			Blayne Financial Services Inc	July	27	1987	3 pm	July	24	1987	July	28	1987	Tract - 327 th S. M. Dist	SD	181	181
"	Effie Pearl et al			Bruce Pitts	Dec	27	1989	3:10 pm	Dec	26	1989	Jan	2	1990	1 acre - 327 th S. M. Dist	WD	192	429
"	Effie Pearl et al			Bruce Pitts	Dec	27	1989	3:10 pm	Dec	26	1989	Jan	2	1990	1/2 acre - 327 th S. M. Dist	WD	192	430

This Index approved and adopted for use in the Counties of Georgia pursuant to the Act approved August 8, 1916, providing for uniform records throughout the State.

Filing Docket and General Index to Realty Deeds and Mortgages—GRANTORS

Cott Patented Index Systems.
Manufactured by Geo. D. Barnard Sta. Co., St. Louis, Mo.

Refer to SUB-INDEX in front portion of Book for Alphabetical Arrangement and Page Reference to Names in this Index

GRANTORS FAMILY NAMES	GIVEN NAMES ABCDEFGHIJ	GIVEN NAMES JKLMNO	GIVEN NAMES PQRSTUVWXYZ	GRANTEES	DATE OF FILING				DATE OF INSTRUMENT			DATE OF RECORD			LOCATION OF PROPERTY OR OTHER DESCRIPTION	KIND OF INST'MT	BOOK	PAGE
					MONTH	DAY	YEAR	HR. M.	MONTH	DAY	YEAR	MONTH	DAY	YEAR				
Mitchner	Mr. Willie	Lewis	Wilkinson Co Bank	Feb 5 1948	9 AM	Feb 4 1948	Feb 5 1948							158 78 488				
Mitchner	Mrs. Willie	Lewis	Wilkinson County Bank	Aug 5 1960	2 PM	July 25 1960	Aug 8 1960							158 78 488				
Mitchner	Mrs. Willie	Lewis	Wilkinson County Bank	Jan 31 1961	9 P.M.	Jan 25 1961	Feb 1 1961							158 78 488				
"	William B.		Ernest B. Smith, et al	Nov 18 1964	6 PM	Nov 3 1964	Nov 19 1964							WD 109			61	
"	William B.		Mrs. Frances M. Smith, et al	" " " "	" " " "	" " " "	" " " "							" " "				
"	Thomas William		Wilkinson County Bank	Aug 25 1969	9 AM	Aug 25 1969	Aug 25 1969							158 78 488			105-6	
"	Thomas William		Sherry D. Mitchner	Nov 29 1971	7 PM	Nov 23 1971	Nov 29 1971							WD 123			586-587	
"	Thomas William et al		Wilkinson County Bank	Nov 29 1971	7 PM	Nov 23 1971	Nov 29 1971							158 78 488			588-590	
"	Sherry D.		" " "	" " " "	" " " "	" " " "	" " " "							" " "				
"	William C.		Harry Bright	Jan 19 1972	4 PM	Jan 11 1972	Jan 19 1972							WD 124			468	
"	Thomas William + Sherry D.		The Gordon Bank	Feb 9 1981	4:30 PM	Feb 20 1981	Feb 9 1981							SD 156			570-572	

Filing Docket and General Index to Realty Deeds and Mortgages—GRANTORS

Refer to SUB-INDEX in front portion of Book for Alphabetical Arrangement and Page Reference to Names in this Index

Cott Patented Index Systems.
Manufactured by Geo. D. Barnard Sta. Co., St. Louis, Mo.

183

	GRANTORS FAMILY NAMES	GIVEN NAMES ABCDEFGHIJ	GIVEN NAMES KLMNOPQ	GIVEN NAMES RSTUVWXYZ	GRANTEES	DATE OF FILING				DATE OF INSTRUMENT			DATE OF RECORD			LOCATION OF PROPERTY OR OTHER DESCRIPTION	KIND OF INST'MT	BOOK	PAGE			
						MONTH	DAY	YEAR	HR. M.	MONTH	DAY	YEAR	MONTH	DAY	YEAR							
	Matherson	Mr	Eric	Raiford	et al	Engel	Lord	et al	Jan	5	1954	am	June	10	1944	Jan	5	1954	Union Trusts	W.D.	89	499
	"	"	"	"	"	R. H.	Lord	et al	"	"	"	"	"	"	"	"	"	"	"	"	"	"
	"	"	"	"	"	G. V.	Lord	et al	"	"	"	"	"	"	"	"	"	"	"	"	"	"
	"	"	"	"	"	W. W.	Lord	et al	"	"	"	"	"	"	"	"	"	"	"	"	"	"
	"	"	"	"	"	Engene	Lord	et al	Sept	14	1955	am	Aug	22	1955	Sept	15	1955	2 lots in Lombard	W.D.	93	473-4

Filing Docket and General Index to Realty Deeds and Mortgages—GRANTORS

Refer to SUB-INDEX in front portion of Book for Alphabetical Arrangement and Page Reference to Names in this Index

Cott Patented Index Systems.
Manufactured by Geo. D. Barnard Sta. Co., St. Louis, Mo.

GRANTORS FAMILY NAMES	GIVEN NAMES ABCDEFGHIJ	GIVEN NAMES KLMNO	GIVEN NAMES PQRSTUVWXYZ	GRANTEES	DATE OF FILING				DATE OF INSTRUMENT			DATE OF RECORD			LOCATION OF PROPERTY OR OTHER DESCRIPTION	KIND OF INST'MT	BOOK	PAGE
					MONTH	DAY	YEAR	HR. M.	MONTH	DAY	YEAR	MONTH	DAY	YEAR				
Minerals + chemicals Corp. of America				Mr Lida Mrs Stubbs	July	15	1954	11:30 am	July	14	1954	July	16	1954	5150 acre pass more dist	Release	93	86
"	"	"	"	"	"	"	"	"	"	"	"	"	"	"	29.7 to M.H. Ewert	Estoppel	93	86
"	"	"	"	H.E. Stephens	Oct	1	"	9 am	Sept	29	"	Oct	2	1954	Contract	"	93	139
"	"	"	"	A.S. Chapman	Nov	1	"	9 am	Nov	1	"	Nov	1	"	Contract	Release	93	160
"	"	"	"	Agnes Cony et al	Dec	10	"	9 am	Dec	9	"	Dec	10	"	"	Release	93	187-8
"	"	"	"	Bertha Marshall et al	"	"	"	"	"	"	"	"	"	"	"	"	"	"
"	"	"	"	Mrs Ruth Wall	"	31	"	"	Nov	29	"	Jan	8	1955	"	"	93	189
"	"	"	"	Robert Stubbs	Nov	1	1955	"	Feb	26	1955	Nov	2	"	136 A. Fourth Land. Dist.	Lease	93	284
"	"	"	"	M. R. Hodge	Apr	27	"	9 PM	Apr	13	"	Apr	27	"	tracts of land - Fourth Land Dist	"	93	287
"	"	"	"	A. C. Todd, Jr et al	July	18	"	9 am	June	15	"	July	18	1955	Lot in 4th Land Dist 0.91 acre	WD	93	384
"	"	"	"	Faune Todd et al	"	"	"	"	"	"	"	"	"	"	"	"	"	"
"	"	"	"	A.C. Todd Jr. et al	Sept	9	"	9 am	"	"	"	Sept	9	"	"	"	93	428-9
"	"	"	"	Faune Todd et al	"	"	"	"	"	"	"	"	"	"	"	"	"	"
"	"	"	"	Wynelline F. Blumenthal	Oct	19	"	9 am	Oct	5	"	Oct	19	"	Trst Blumenthal et al	Release	93	453
"	"	"	"	Miss Leta Davis et al	"	"	"	"	"	"	"	"	"	"	"	"	"	"
"	"	"	"	Robert Stubbs	Nov	22	"	9 am	Nov	9	"	Nov	23	"	36 acre 4th Land dist	Lease	93	480-1

Filing Docket and General Index to Realty Deeds and Mortgages—GRANTORS

185

Refer to SUB-INDEX in front portion of Book for Alphabetical Arrangement and Page Reference to Names in this Index

Cott Patented Index Systems.
Manufactured by Geo. D. Bernard Sta. Co., St. Louis, Mo.

GRANTORS FAMILY NAMES	GIVEN NAMES ABCDEFGHIH	GIVEN NAMES IJKLMNO	GIVEN NAMES PQRSTUVWXYZ	GRANTEES	DATE OF FILING				DATE OF INSTRUMENT			DATE OF RECORD			LOCATION OF PROPERTY OR OTHER DESCRIPTION	KIND OF INST'MT	BOOK	PAGE
					MONTH	DAY	YEAR	HR. M.	MONTH	DAY	YEAR	MONTH	DAY	YEAR				
Minimtr				Victor Kominsky	Dec	17	1955	am	Nov	1	1956	Dec	20	1955	4.84 acre Hth land dist	93	514-7	
"	"	"	"	Jack W. Johnson et al	Jan	6	1956	pm	Jan	4	1956	Jan	10	1956	Mining contract	93	526	
"	"	"	"	Mr Benie J. Johnson et al	"	"	"	"	"	"	"	"	"	"	"	"	"	
"	"	"	"	James E. Breen et al	"	"	"	"	"	"	"	"	"	"	"	"	"	
"	"	"	"	Bobby D. Johnson	"	"	"	"	"	"	"	"	"	"	"	"	"	
"	"	"	"	Miss Zetta Davis et al	June	5	"	am	Oct	3	1955	June	7	1956	1.0180 acre Hth land dist	96	45-6	
"	"	"	"	Mr Julian F. Phadwath et al	"	"	"	"	"	"	"	"	"	"	"	"	"	
"	"	"	"	Robert Melvin Longford et al	Aug	14	"	pm	July	30	1957	Aug	17	1956	1.0180 acre Hth land dist	96	1634	
"	"	"	"	Rebecca R. Longford et al	"	"	"	"	"	"	"	"	"	"	"	"	"	
"	"	"	"	Betty W. Carr	Sept	5	"	pm	Aug	31	"	Sept	5	"	1 acre Hth land dist	96	180-1	
"	"	"	"	Wilkinson county	Nov	9	"	pm	Oct	17	"	Nov	9	"	Right of Way	96	229-8	
"	"	"	"	A.C. & James Todd	Dec	7	"	pm	Jan	17	1955	Dec	8	"	Concerning Lat in McFeters	96	251	
"	"	"	"	Robert Stubbs	Jan	3	1957	am	Nov	12	1956	Jan	5	1957	136 acre Hth land dist	96	267	
"	"	"	"	W.T. Carr et al	Mar	19	1957	pm	Feb	28	1957	Mar	19	1957	Lat in McFeters	96	338-9	
"	"	"	"	Willie Moore et al	"	"	"	"	"	"	"	"	"	"	"	"	"	
"	"	"	"	Benny W. Granada	May	1	1957	am	Apr	16	1957	May	1	1957	Lat in Hth Land dist	96	378	

Filing Docket and General Index to Realty Deeds and Mortgages—GRANTORS

Refer to SUB-INDEX in front portion of Book for Alphabetical Arrangement and Page Reference to Names in this Index

Cott Patented Index Systems.
Manufactured by Geo. D. Barnard Sta. Co., St. Louis, Mo.

GRANTORS FAMILY NAMES	GIVEN NAMES ABCDEFGHIJ	GIVEN NAMES JKLMNO	GIVEN NAMES PQRSTUVWXYZ	GRANTEES	DATE OF FILING				DATE OF INSTRUMENT			DATE OF RECORD			LOCATION OF PROPERTY OR OTHER DESCRIPTION	KIND OF INST'MT	BOOK	PAGE
					MONTH	DAY	YEAR	HR. M.	MONTH	DAY	YEAR	MONTH	DAY	YEAR				
Minerals + Chemicals	oy.	gominus		R. E. Criswell	June	26	1957	9 am	Feb	28	1957	June	27	1957	Lat in 4th Land Dist	WD	96	421
"	"	"	"	J. O. Day, Sr.	July	29	"	9:20 am	July	18	"	July	29	"	Lat in 4 th Land Dist.	WD	96	481
"	"	"	"	P. M. Jackson	Sept	18	1957	am	June	20	1956	Sept	20	1957	2000 ac 3rd Land Dist	Relax	96	521
"	"	"	"	P. M. Jackson et al	"	"	"	"	June	20	1956	"	"	"	5170 ac 3rd Land Dist	Relax	96	522
"	"	"	"	Will R. Farneth et al	"	"	"	"	"	"	"	"	"	"	"	"	"	"
"	"	"	"	Will R. Farneth et al	"	"	"	"	"	"	"	"	"	"	"	"	"	"
"	"	"	"	Sue Farneth et al	"	"	"	"	"	"	"	"	"	"	"	"	"	"
"	"	"	"	Walter W. Bogies	Sept	21	1957	am	July	18	1957	Sept	30	1957	1 acre 4th dist	Deed	96	524
"	"	"	"	D. B. + Corie E. Hodie	Nov	19	1957	am	Feb	28	1957	Nov	19	1957	9/10 acre 4th Land Dist	Deed	96	589-90
"	"	"	"	Robert Steeler	Dec	3	1957	am	Nov	19	1957	Dec	3	1957	136 ac 4th Land Dist	Deed	99	2
"	"	"	"	W. H. Word	Dec	14	1957	am	Nov	14	"	Dec	17	1957	1/10 acre 4th Land Dist	Deed	99	10-11
"	"	"	"	Town of Mc Intyre	Feb	4	1958	pm	Jan	2	1958	Feb	24	1958	Right of Way for Street	RWD	99	107
"	"	"	"	L. R. Campbell	Feb	6	1958	am	Apr	15	1957	Feb	24	1958	Lat 4th Land Dist	Deed	99	111
"	"	"	"	E. K. Wood	Mar	11	1958	am	Feb	26	1958	Mar	15	1958	Lat in Mc Intyre	Deed	99	134
"	"	"	"	Alvin E. + Helmy J. Bennett	Mar	11	1958	am	Feb	26	1958	Mar	15	1958	Lat in 4th Land Dist	Deed	99	135-7
"	"	"	"	M. Jesse + Effie T. Ford	Mar	11	1958	am	Feb	26	1958	Mar	15	1958	Lat in 4th Land Dist	Deed	99	137-8

Filing Docket and General Index to Realty Deeds and Mortgages—GRANTORS

185

Refer to SUB-INDEX in front portion of Book for Alphabetical Arrangement and Page Reference to Names in this Index

Cott Patented Index Systems.
Manufactured by Geo. D. Barnard Sta. Co., St. Louis, Mo.

GRANTORS FAMILY NAMES	GIVEN NAMES ABCDEFGHIJ	GIVEN NAMES KLMNO	GIVEN NAMES PQRSTUVWXYZ	GRANTEES	DATE OF FILING				DATE OF INSTRUMENT			DATE OF RECORD			LOCATION OF PROPERTY OR OTHER DESCRIPTION	KIND OF INST'MT	BOOK	PAGE
					MONTH	DAY	YEAR	HR. M.	MONTH	DAY	YEAR	MONTH	DAY	YEAR				
Minerals & Chemicals Corp. of America				Deputy Cashier	Mar	11	1958	am	Feb	26	1958	Mar	15	1958	Trust in Lot 89 4th St	Deed	99	138-9
"	"	"	"	Ed + Ethel D. Adams	Mar	24	1958	am	Feb	26	1958	Mar	25	1958	Trust in 4th Land dist	Deed	99	149
"	"	"	"	Theodore F. Fetzloff et al	Apr	4	1958	am	Apr	4	1958	Apr	4	1958	1 acre 4th Land dist	"	99	155-4
"	"	"	"	Ollie C. Fetzloff et al	"	"	"	"	"	"	"	"	"	"	"	"	"	"
"	"	"	"	W. Raymond Suicord	Apr	23	1958	pm	Apr	23	1958	Apr	23	1958	Trust in Lot 89-4th Land dist	"	99	182-3
"	"	"	"	J. B. + Evelyn B. Day	May	17	1958	am	May	17	1958	May	15	1958	1 acre Lot 89 4th Land dist	Deed	99	215-1
"	"	"	"	H. L. Nelson et al	July	2	1958	am	June	9	1958	July	5	1958	1 acre Lot 100 4th Land dist	Deed	99	259-60
"	"	"	"	Lorene H. Nelson et al	"	"	"	"	"	"	"	"	"	"	"	"	"	"
"	"	"	"	Vivian F. Pierce et al	Aug	29	1958	am	Aug	18	1958	Sept	2	1958	0.92 acre 4th Land dist	Deed	99	299
"	"	"	"	Alma W. Pierce et al	"	"	"	"	"	"	"	"	"	"	"	"	"	"
"	"	"	"	Roy Dickerson	Oct	20	1958	pm	Oct	14	1958	Oct	24	1958	Trust in Lot 89 4th Land dist	Deed	99	329
"	"	"	"	Fred L. Warren et al	Oct	20	1958	pm	Oct	14	1958	Oct	24	1958	Trust 100 4th Land dist	"	99	329-30
"	"	"	"	Mr. Peggy J. Warren et al	"	"	"	"	"	"	"	"	"	"	"	"	"	"
"	"	"	"	H. E. Stephens	Oct	28	1958	am	Oct	22	1958	Nov	3	1958	Mortgage contract	Mortgage	99	334
"	"	"	"	Robert Stubbs	Jan	8	1959	am	Dec	29	1958	Jan	10	1959	176 over 4th dist	Lease	99	396
"	"	"	"	M. Ray Hadger	Mar	10	1959	am	Mar	5	1959	Mar	11	1959	Mortgage contract	Mortgage	99	421

Filing Docket and General Index to Realty Deeds and Mortgages—GRANTORS

Refer to SUB-INDEX in front portion of Book for Alphabetical Arrangement and Page Reference to Names in this Index

Cott Patented Index Systems.
Manufactured by Geo. D. Barnard Sta. Co., St. Louis, Mo.

188

GRANTORS FAMILY NAMES	GIVEN NAMES ABCDEFGHIJ	GIVEN NAMES JKLMNO	GIVEN NAMES PQRSTUVWXYZ	GRANTEES	DATE OF FILING				DATE OF INSTRUMENT			DATE OF RECORD			LOCATION OF PROPERTY OR OTHER DESCRIPTION	KIND OF INST'MT	BOOK	PAGE
					MONTH	DAY	YEAR	HR. M.	MONTH	DAY	YEAR	MONTH	DAY	YEAR				
Minerals & Chemical Corporation of America	"	"	"	M. H. Davey	Aug	23	1960	10 am	June	30	1966	Aug	24	1966	1 acre in the 4th Land District	Deed	101	362-3
"	"	"	"	Mrs. Ada J. Davey	"	"	"	"	"	"	"	"	"	"	"	"	"	"
"	"	"	"	Allen B. Loyd, Sr. et al.	Apr.	22	1961	9 AM	Jan.	5	1967	Apr.	22	1961	Triennial Lease	Release	103	17
"	"	"	"	Allen B. Loyd, Jr. et al.	"	"	"	"	"	"	"	"	"	"	"	"	"	17
"	"	"	"	Drey Estridge	Sept	29	1967	7 PM	Mar	6	1958	Sept	29	1967	" " Book 99, p. 2+4	"	113	260
"	"	"	"	George Henry Samuel et al	Jan	2	1969	am	—	—	1954	Jan	2	1969	Triennial contract	Release	116	240
"	"	"	"	Elaine C. Hughes et al	"	"	"	"	"	"	"	"	"	"	"	"	"	4
"	"	"	"	Ellen C. Sumner et al	"	"	"	"	"	"	"	"	"	"	"	"	"	4
"	"	"	"	H. Harold Samuel et al	"	"	"	"	"	"	"	"	"	"	"	"	"	4
"	"	"	"	Otho L. Lord et al	Oct	9	1969	am	Oct	1	1969	Oct	9	1969	Let in the future	affidavit	118	378-9
"	"	"	"	Ann W. Lord et al	"	"	"	"	"	"	"	"	"	"	"	"	"	"
"	"	"	"	Mrs. Bernice A. Deegan	June	15	1973	11:30 AM	June	15	1973	June	15	1973	194 acres	Release	128	158
"	"	"	"	J. E. Bloodworth	Sept	26	1973	2 PM	Sept	26	1973	Sept	26	1973	101 acres ; Book 99, pages 14-15	contract	128	711
"	"	"	"	Wilkinson County	Aug	3	1979	1:50 PM	May	1	1979	Aug	3	1979	PR 8529(1)	Right of Way Filed	151	326
"	"	"	"	Eric E. Miller Estate	Jan	15	1981	3:45 PM	Jan	12	1981	Jan	15	1981	541 acres - 5 th Land Dist	Release	156	357
"	"	"	"	Mrs. Medora Arrington Smith	May	19	1982	2 PM	Mar	—	1953	May	19	1982	Triennial contract	Cancellation	161	409

Filing Docket and General Index to Realty Deeds and Mortgages—GRANTORS

185

Refer to SUB-INDEX in front portion of Book for Alphabetical Arrangement and Page Reference to Names in this Index

Cott Patented Index Systems.
Manufactured by Geo. D. Barnard Sta. Co., St. Louis, Mo.

GRANTORS FAMILY NAMES	GIVEN NAMES ABCDEFGHIH	GIVEN NAMES IJKLMNO	GIVEN NAMES PQRSTUVWXYZ	GRANTEES	DATE OF FILING				DATE OF INSTRUMENT			DATE OF RECORD			LOCATION OF PROPERTY OR OTHER DESCRIPTION	KIND OF INST'MT	BOOK	PAGE
					MONTH	DAY	YEAR	HR. M.	MONTH	DAY	YEAR	MONTH	DAY	YEAR				
				W. H. Ward	Aug	4	1986	9 am	July	31	1986	Aug	5	1986	1.1 acre - 4 th Land Dist.	Deed	176	313

Filing Docket and General Index to Realty Deeds and Mortgages—GRANTORS

Refer to SUB-INDEX in front portion of Book for Alphabetical Arrangement and Page Reference to Names in this Index

Cott Patented Index Systems.
Manufactured by Geo. D. Barnard Sta. Co., St. Louis, Mo.

GRANTORS FAMILY NAMES	GIVEN NAMES ABCDEFGHIJ	GIVEN NAMES JKLMNO	GIVEN NAMES PQRSTUVWXYZ	GRANTEES	DATE OF FILING				DATE OF INSTRUMENT			DATE OF RECORD			LOCATION OF PROPERTY OR OTHER DESCRIPTION	KIND OF INST'MT	BOOK	PAGE
					MONTH	DAY	YEAR	HR. M.	MONTH	DAY	YEAR	MONTH	DAY	YEAR				
Meeks	Carl R.			Addiegene Cross	May	7	1957	3pm	May	1	1957	May	7	1957	34 1/4 acre in 58	DP5	92	524
"	"	"	"	"	Nov	1	1958	am	Nov	1	1958	Nov	3	1958	1/4 acre in 58	WD	99	335
"	Mrs. Lizzie Marie B.	et al.		James M. Lord	Apr	7	1967	5:30	Feb	27	1967	Apr	7	1967	150 acres in 330 th (Lord) S. M. Dist.	Deed	112	254-6
"	Frankie Jo Ann Berry	et al.		L. Daniel Green et al	Jan	18	1977	am	Jan	5	1977	Jan	18	1977	Tract - Wilkerson & James	WD	141	602
"	"	"	"	W. Robert Green et al	"	"	"	"	"	"	"	"	"	"	"	"	"	"
"	"	"	"	James W. Green et al	"	"	"	"	"	"	"	"	"	"	"	"	"	"
Meeks	Junior C.	et al		Robert J. Gudwine	Mar	23	1978	PM	Mar	—	1978	Mar	23	1978	Lot - Holiday Hills	WD	146	185
"	Katie Jo C.	et al		"	"	"	"	"	"	"	"	"	"	"	"	"	"	"
Meeks	Junior C.	et al		Robert J. Gudwine	Mar	23	1978	PM	Mar	23	1978	Mar	23	1978	Lot - Holiday Hills	DP5	146	188
"	Katie Jo C.	et al		"	"	"	"	"	"	"	"	"	"	"	"	"	"	"
Meek	Harold W. + Inez B.			The Federal Land Bank of Columbia et al	Dec	11	1978	PM	Nov	27	1978	Dec	11	1978	Anticipated 1980 1/2 acre - 23 rd Land Dist.	WD	154	623
Meek	Harold W.			Jimmy Eli Lucas et al	July	31	1980	noon	Jul	—	1980	July	31	1980	"	"	"	"
"	"	"	"	Elizabeth J. Lucas et al	"	"	"	"	"	"	"	"	"	"	"	"	"	"
"	Harold W. M.D.			Wacone Electric Membership Corporation	Nov	26	1980	PM	Oct	1	1980	Nov	26	1980	Right of Way	Easement	155	661
"	Harold W. Ph.D.			Howard Sheppard Inc	Feb	26	1982	PM	Nov	23	1981	Feb	26	1982	3.03 acres - 353 rd S. M. D.	WD	160	631
Meeks	Frederick + Patricia Sue			Ruth Gamble + Charles F. Smith	June	16	1982	PM	June	11	1982	June	16	1982	Anticipated 1983 1/2 acre - 23 rd Land Dist.	WD	161	689-690

Filing Docket and General Index to Realty Deeds and Mortgages—GRANTORS

187

Refer to SUB-INDEX in front portion of Book for Alphabetical Arrangement and Page Reference to Names in this Index

Cott Patented Index Systems.
Manufactured by Geo. D. Barnard Sta. Co., St. Louis, Mo.

GRANTORS FAMILY NAMES	GIVEN NAMES ABCDEFGHIJ	GIVEN NAMES KLMNO	GIVEN NAMES PQRSTUVWXYZ	GRANTEES	DATE OF FILING				DATE OF INSTRUMENT			DATE OF RECORD			LOCATION OF PROPERTY OR OTHER DESCRIPTION	KIND OF INST'MT	BOOK	PAGE	
					MONTH	DAY	YEAR	HR. M.	MONTH	DAY	YEAR	MONTH	DAY	YEAR					
Meeks,	Frederick & Patricia S.			Louie & Melton P. Jarnum	Nov	3	1982	4 pm	Oct	26	1982	Nov	3	1982	Lot #4 T-81, Sec 25, tract D.	DS	163	71-73	
Meek,	Dr. Claude W.			Charlie Ray Reese, Jr.	Dec	31	1985	11:25 am	Dec	24	1985	Dec	31	1985	2 acres - 23 rd Land Dist	WD	174	133	
Meeks,	Donald			The Gordon Bank	Feb	5	1986	9 am	Apr	31	1986	Feb	5	1986	Lot # T-10, 14, Sec 15, tract F	YMD	SD	174	397-398
Meek,	Harold W.			Frank Shepherd, Jr. ^{etal}	May	2	1986	3 pm	May	2	1986	May	2	1986	40 acres - 352 nd (High Hill) 2nd Dist.	WD	175	282	
"	"			Barbara Shepherd ^{etal}	"	"	"	"	"	"	"	"	"	"	"	"	"	"	
"	Harold W.			Frank Shepherd, Jr. ^{etal}	May	2	1986	3 pm	May	2	1986	May	2	1986	40 acres - 352 nd (High Hill) 2nd Dist.	WD	175	283	
"	"			Barbara Shepherd ^{etal}	"	"	"	"	"	"	"	"	"	"	"	"	"	"	
Meeks,	Frederick & Patricia S.			Gudith H. Ballard	Oct	14	1986	1 pm	Apr	4	1986	Oct	20	1986	Acres - 73, Sec 11, tract A	1505 YMD	WD	177	354
"	Frederick & Patricia S.			Nelson M. + Elizabeth V. Weber	Mar	9	1988	9 am	Mar	3	1988	Mar	9	1988	Lot # T-25, Sec 1	1505 YMD	WD	183	356
Meek,	Harold W.			Renneth & Beth Potts	Mar	9	1989	9:40 am	Feb	27	1989	Mar	14	1989	Acres W-8, Sec 2, tract A	1505 YMD	WD	188	428
"	Harold W.			Rosa & James Sarrett	Mar	13	1989	9 am	-	-	1989	Mar	14	1989	Acres W-7, Sec 2, tract A	1505 YMD	WD	188	439
"	Harold W.			Margie Abernathy	Mar	20	1989	9 am	Mar	15	1989	Mar	21	1989	34.51 acres - 353 rd 2nd Dist	1505 WD	188	501	
Meeks,	Donald			Betty S. Shigpen	June	12	1990	9 am	June	8	1990	June	18	1990	Lot # T-13+14, Sec 15, tract "B"	1505 YMD	WD	194	521-522

Filing Docket and General Index to Realty Deeds and Mortgages—GRANTORS

189

Refer to SUB-INDEX in front portion of Book for Alphabetical Arrangement and Page Reference to Names in this Index

Cott Patented Index Systems.
Manufactured by Geo. D. Barnard Sta. Co., St. Louis, Mo.

GRANTORS FAMILY NAMES	GIVEN NAMES ABCDEFGHIJ	GIVEN NAMES IJKLMNO	GIVEN NAMES PQRSTUVWXYZ	GRANTEES	DATE OF FILING				DATE OF INSTRUMENT			DATE OF RECORD			LOCATION OF PROPERTY OR OTHER DESCRIPTION	KIND OF INST'MT	BOOK	PAGE
					MONTH	DAY	YEAR	HR. M.	MONTH	DAY	YEAR	MONTH	DAY	YEAR				
Mid State Investment Corporation				Mid State Homes, Incorporated	June	26	1959	9 a.m.	June	10	1959	June	26	1959	SD of Johnny Dread et al.	Trans	99	5170
"	"	"	"	"	July	10	1959	9 am	June	12	1959	July	13	1959	SD of J. W. Staker	"	99	556
"	"	"	"	"	"	"	"	"	July	1	1959	"	"	"	of J. L. Wood	"	99	552
"	"	"	"	"	July	29	1959	9 am	July	15	1959	July	29	1959	Lot near Donville	PO	99	373-4
"	"	"	"	"	Aug	28	1959	9 am	Aug	20	1959	Aug	28	1959	lot in Pleasant Hill	PO	101	1-2
"	"	"	"	Maria E. Ryler	Oct	9	1959	9 am	Sept	4	1959	Oct	12	1959	Lot in Mc Jags	PO	101	24-5
"	"	"	"	Mid State Homes Inc	Jan	27	1960	9 am	Jan	13	1960	Jan	25	1960	of J. P. Shupert	PO	101	172
"	"	"	"	W. E. & Sarah Graham	Feb	6	1960	9 am	Jan	14	1960	Feb	6	1960	1 acre 11th land dist	PO	101	192-3
"	"	"	"	Joe E. & Betty S. Steptoe	May	12	1960	9 am	Apr	9	1960	May	13	1960	1 acre 327th dist. S. M.	PO	101	255
"	"	"	"	Jimmy L. Fountain	June	18	1960	9 am	May	26	1960	June	26	1960	D. 9 acres in South Sand District in Lot 100	JLD	101	293-4
"	"	"	"	Gloria C. Fountain	"	"	"	"	"	"	"	"	"	"	"	"	"	30
"	"	"	"	Four County Bank	Feb.	5	1963	9 a.m.	Jan.	10	1963	Feb.	6	1963	Mortgage of Guilford Payne	Assignment	105	227-8
"	"	"	"	Southern Loan & Investment Corp.	May	18	1963	9 a.m.	May	9	1963	May	18	1963	S. D. of Walter Lee Bell	"	105	423
"	"	"	"	Estie M. Blue	Apr.	19	1965	9 a.m.	Mar.	5	1965	Apr.	20	1965	1 acre in 327th	PO	109	307-8

Filing Docket and General Index to Realty Deeds and Mortgages—GRANTORS

Refer to SUB-INDEX in front portion of Book for Alphabetical Arrangement and Page Reference to Names in this Index

Cott Patented Index Systems.
Manufactured by Geo. D. Barnard Sta. Co., St. Louis, Mo.

GRANTORS FAMILY NAMES	GIVEN NAMES ABCDEFGHIJ	GIVEN NAMES JKLMNO	GIVEN NAMES PQRSTUVWXYZ	GRANTEES	DATE OF FILING				DATE OF INSTRUMENT			DATE OF RECORD			LOCATION OF PROPERTY OR OTHER DESCRIPTION	KIND OF INST'MT	BOOK	PAGE
					MONTH	DAY	YEAR	HR. M.	MONTH	DAY	YEAR	MONTH	DAY	YEAR				
Mid-State	Komer	Inc.		Mid-State Investment Corp	Feb	27	1959	9	Feb	17	1959	Feb	27	1959	of acrey parcel at	99	413	
"	"	"	"	" " " "	Apr	8	1959	9	Mar	23	1959	Apr	11	1959	of acrey parcel at	"	449	
"	"	"	"	Hirom Vicker et al	Aug	12	1959	9	Aug	1	1959	Aug	12	1959	Lot near Souville	99	585	
"	"	"	"	Mild Vicker et al	"	"	"	"	"	"	"	"	"	"	"	"	"	
"	"	"	"	W.C. Strubertson	Feb	6	1960	9	Jan	14	1960	Feb	5	1960	1000 15th land dist.	101	1927	
"	"	"	"	Joe H. Sturley, St. Louis	May	12	1960	9	Apr	9	1960	May	17	1960	327th land dist.	101	255	
"	"	"	"	Henrietta L. Hughes et al	Oct.	18	1961	9	Oct.	13	1961	Oct.	20	1961	3/4 acre in Bannock	103	205	
"	"	"	"	Mrs. Agnes B. Hughes et al.	"	"	"	"	"	"	"	"	"	"	"	"	"	
"	"	"	"	Jemell Sheppard	Jan.	25	1964	9	Nov.	29	1963	Jan.	25	1964	Tract in Gordon	108	192-3	
"	"	"	"	Doc Horne, Jr -	June	3	1964	9	May	5	1964	June	3	1964	1/4 acre in 327th S.M. District	108	399	
"	"	"	"	Willis Lee Barrett	July	17	1964	9	June	8	1964	July	17	1964	0.6 acre in Drey S.M. District	108	455-6	
"	"	"	"	Robert E. Benzfield, et al.	Oct.	29	1964	9	Aug.	29	1964	Oct.	29	1964	Tract in Gordon	109	27-28	
"	"	"	"	Grace L. Benzfield, et al.	"	"	"	"	"	"	"	"	"	"	"	"	"	
"	"	"	"	William D. Sumner	Sept.	10	1965	9	Aug.	16	1965	Sept.	10	1965	Tract in Wilkinson County	109	521-22	
"	"	"	"	Paul N. Pierce	June	7	1968	9	Apr.	25	1968	June	7	1968	Lot in Gordon	115	14	
"	"	"	"	Joe H. Sturley	June	3	1969	9	July	11	1968	June	3	1969	1000 5th land dist	117	350	

Filing Docket and General Index to Realty Deeds and Mortgages—GRANTORS

191

Refer to SUB-INDEX in front portion of Book for Alphabetical Arrangement and Page Reference to Names in this Index

Cott Patented Index Systems.
Manufactured by Geo. D. Barnard Sta. Co., St. Louis, Mo.

GRANTORS FAMILY NAMES	GIVEN NAMES ABCDEFGHIJ	GIVEN NAMES KLMNO	GIVEN NAMES PQRSTUVWXYZ	GRANTEES	DATE OF FILING				DATE OF INSTRUMENT			DATE OF RECORD			LOCATION OF PROPERTY OR OTHER DESCRIPTION	KIND OF INST'MT	BOOK	PAGE
					MONTH	DAY	YEAR	HR. M.	MONTH	DAY	YEAR	MONTH	DAY	YEAR				
Mid-Stat Homes, Inc.				Ray D. Stanley, Jr.	Mar	28	1973	am	Mar	26	1973	Mar	28	1973	Tract within Union County	900	127	518
"	"	"	"	Evelyn B. Lindsey	Mar	6	1974	am	Jan	22	1974	Mar	6	1974	1 acre 327 th St. M. District	Deed	130	346-347
"	"	"	"	Melton Unison	April	13	1974	Am	Feb	19	1974	April	13	1974	Holiday Hills 5 th Land District; Lot # T-5, Sect. 1	Deed	130	597
"	"	"	"	Larrie Lee Carrum ^{et al}	Jan	30	1976	am	Jan	30	1976	Jan	30	1976	Tract 4 th Land District	900	138	60
"	"	"	"	Nathaniel Cummings ^{et al}	"	"	"	"	"	"	"	"	"	"	"	"	"	"
"	"	"	"	Michael A. Rauhuff ^{et al}	Dec	23	1981	am	Nov	6	1981	Dec	23	1981	1.1 acres - Town of Mesquite	Deed	160	43
"	"	"	"	Quanita L. Rauhuff ^{et al}	"	"	"	"	"	"	"	"	"	"	"	"	"	"
"	"	"	"	National Bank of Detroit	June	7	1982	am	-	-	-	June	7	1982	Divided Property	Assign	161	610-612
"	"	"	"	Ice House, Co	June	25	1985	pm	June	19	1985	June	26	1985	1/4 acre - 327 th St. M. Dist.	Deed	172	358
"	"	"	"	Southwest Bank, N.A. ^{as trustee}	Dec	21	1987	am	Dec	18	1987	Dec	22	1987	Divers property	Assign	182	517-518
"	"	"	"	Mid State Quot, II ^{per trustee}	May	5	1988	am	Apr	19	1988	May	11	1988	Divers property	Assign	184	157-159

Filing Docket and General Index to Realty Deeds and Mortgages—GRANTORS

193

Refer to SUB-INDEX in front portion of Book for Alphabetical Arrangement and Page Reference to Names in this Index

Cott Patented Index Systems.
Manufactured by Geo. D. Barnard Sta. Co., St. Louis, Mo.

GRANTORS FAMILY NAMES	GIVEN NAMES ABCDEFGHIJ	GIVEN NAMES KLMNO	GIVEN NAMES PQRSTUVWXYZ	GRANTEES	DATE OF FILING				DATE OF INSTRUMENT			DATE OF RECORD			LOCATION OF PROPERTY OR OTHER DESCRIPTION	KIND OF INST'MT	BOOK	PAGE
					MONTH	DAY	YEAR	HR. M.	MONTH	DAY	YEAR	MONTH	DAY	YEAR				
Minerals & Chemicals	Philip	Corp.		Fred Brown	May	14	1962	A.M.	May	12	1962	May	14	1962	Lot in 7 th Range	Deed	103	453
"	"	"	"	F. B. Scales	June	1	1962	P.M.	June	1	1962	June	2	1962	.83 Acres in 7 th Range	Deed	103	477-8
"	"	"	"	Mrs. Mable B. Cannon et. al.	June	5	1962	P.M.	May	22	1962	June	8	1962	3.38 Acres in Fourth Land District	Deed	103	488
"	"	"	"	Bradys Thomas Cannon et. al.	"	"	"	"	"	"	"	"	"	"	"	"	"	"
"	"	"	"	Continental Bank Company	Aug.	27	1962	A.M.	July	11	1962	Aug.	27	1962	Brew Tracts in Washington & Wilkerson Co.	Release	103	589
"	"	"	"	Jack Walton	Nov.	23	1962	P.M.	Oct.	22	1962	Nov.	26	1962	1.5 Acres in Fourth Land District	Deed	105	101-2
"	"	"	"	Robert Stubbs	Jan.	16	1963	P.M.	Jan.	2	1963	Jan.	18	1963	136 Acres in Fourth Land District	Lease	105	208-9
"	"	"	"	Wilkerson Co. Telephone Co. Inc.	Apr.	8	1963	P.M.	Feb.	13	1963	Apr.	15	1963	Tracts in Wilkerson County	Document	105	363-4
"	"	"	"	C. S. Boone, Jr.	June	12	1963	A.M.	June	7	1963	June	12	1963	Security Deed of H. L. Nelson, et. al.	Transfer	105	468
"	"	"	"	F. B. Scales, et. al.	Nov.	27	1963	P.M.	Nov.	22	1963	Dec.	2	1963	Land described in deed recorded in Book 103, P. 477-8	Memo.	108	95
"	"	"	"	H. R. Pentecost, et. al.	"	"	"	"	"	"	"	"	"	"	"	"	"	"
"	"	"	"	Robert Stubbs	Feb.	18	1964	P.M.	Nov.	18	1963	Feb.	18	1964	136 Acres in Fourth Land District	Lease	108	232
"	"	"	"	J. Robert Hatcher, et. al.	May	29	1964	P.M.	May	21	1964	May	29	1964	Lease contract recorded in Book 99, p. 4	Release	108	385
"	"	"	"	Charles Ross Hatcher, et. al.	"	"	"	"	"	"	"	"	"	"	"	"	"	"
"	"	"	"	J. Robert Hatcher	June	5	1964	P.M.	June	4	1964	June	5	1964	Lease contract recorded in Book 99, p. 5	"	108	406-7
"	"	"	"	A. S. Boone, Jr.	Sept.	10	1964	A.M.	Sept.	3	1964	Sept.	10	1964	Lease contract recorded in Book 108, p. 5-6	"	108	568

Filing Docket and General Index to Realty Deeds and Mortgages—GRANTORS

Refer to SUB-INDEX in front portion of Book for Alphabetical Arrangement and Page Reference to Names in this Index

Cott Patented Index Systems.
Manufactured by Geo. D. Barnard Sta. Co., St. Louis, Mo.

193

GRANTORS FAMILY NAMES	GIVEN NAMES ABCDEFGHIJ	GIVEN NAMES KLMNOP	GIVEN NAMES QRSTUVWXYZ	GRANTEES	DATE OF FILING				DATE OF INSTRUMENT			DATE OF RECORD			LOCATION OF PROPERTY OR OTHER DESCRIPTION	KIND OF INST'MT	BOOK	PAGE
					MONTH	DAY	YEAR	HR. M.	MONTH	DAY	YEAR	MONTH	DAY	YEAR				
Minerals + Chemicals	Philip	Corporation		George K. W. Bentley, et. al.	Nov	9	1964	2:45	Oct	2	1964	Nov	11	1964	Land described in S. District Book 102, p. 432-3	Release	109	44-45
"	"	"	"	Mrs. Bette Irene Bentley, et. al.	"	"	"	"	"	"	"	"	"	"	"	"	"	"
"	"	"	"	Thomas Bowling Gray III	Nov	24	1964	2:45	Nov	20	1964	Nov	24	1964	Lot in M ^d Dunge	Deed	109	76
"	"	"	"	George K. W. Bentley, Jr. et. al.	Dec	2	1964	2:45	July	27	1964	Dec	2	1964	Property as recorded in Book 102, page 421-2	Agreement	109	84-85
"	"	"	"	Bette Irene Bentley, et. al.	"	"	"	"	"	"	"	"	"	"	"	"	"	"
"	"	"	"	R. L. Walters, et. al.	Dec	18	1964	2:45	Dec	17	1964	Dec	18	1964	Property as recorded in Book 108, p. 36-7	Release	109	134
"	"	"	"	Mrs. Mary Lee F. Walters, et. al.	"	"	"	"	"	"	"	"	"	"	"	"	"	"
"	"	"	"	Robert Stuebel	Jan	12	1965	P.M.	Jan	8	1965	Jan	12	1965	136 acres in Fourth Land District	Deed	109	153
"	"	"	"	Mrs. Willingdore Webster	Mar	10	1965	11:30	Mar	5	1965	Mar	10	1965	Property as recorded in Book 93, p. 302-3	Release	109	243
"	"	"	"	Dr. S. E. Kuer, et. al.	Mar	31	1965	10	Mar	6	1965	Apr	3	1965	Property as recorded in Book 108, p. 316-7	Release	109	284-5
"	"	"	"	J. S. Kuer, et. al.	"	"	"	"	"	"	"	"	"	"	"	"	"	"
"	"	"	"	Mrs. Effie Pearl Kuer, et. al.	"	"	"	"	"	"	"	"	"	"	"	"	"	"
"	"	"	"	Earl K. Thompson	Dec	14	1965	2:45	Nov	22	1965	Dec	14	1965	.37 acre in M ^d Dunge	Deed	110	102
"	"	"	"	Wilkinson County	Jan	7	1966	1:30	July	10	1963	Jan	11	1966	40 ft. strip of land PR# 4641	Deed	110	149-50
"	"	"	"	Mount Carmel Cemetery	Feb	22	1966	1:30	Feb	17	1966	Feb	23	1966	Tract in 4th Land District	Deed	110	260-61
"	"	"	"	Mrs. Willorne Freeman Brock, et. al.	Mar	9	1966	2	Feb	25	1966	Mar	10	1966	Property as described in Book 108, p. 556-9	Cancellation	110	303

Filing Docket and General Index to Realty Deeds and Mortgages—GRANTORS

193

Refer to SUB-INDEX in front portion of Book for Alphabetical Arrangement and Page Reference to Names in this Index

Cott Patented Index Systems.
Manufactured by Geo. D. Barnard Sta. Co., St. Louis, Mo.

GRANTORS FAMILY NAMES	GIVEN NAMES ABCDEFGH	GIVEN NAMES IJKLMNO	GIVEN NAMES PQRSTUWXYZ	GRANTEES	DATE OF FILING				DATE OF INSTRUMENT			DATE OF RECORD			LOCATION OF PROPERTY OR OTHER DESCRIPTION	KIND OF INST'MT	BOOK	PAGE
					MONTH	DAY	YEAR	HR. M.	MONTH	DAY	YEAR	MONTH	DAY	YEAR				
Minerals + Chemicals Philipp Corp.				Belia Freeman, et. al.	Mar.	9	1966	P.M.	Feb	25	1966	Mar.	10	1966	Property as described in Book 108, p. 558-9	Conciliation	110	303
"	"	"	"	Robert Stubbs	June	18	1966	am	June	3	1966	June	20	1966	136 acres with road dist	Lease	110	344
"	"	"	"	R. W. Culppepper, Sr.	Apr.	13	1967	A.M.	Sept.	20	1966	Mar.	13	1967	Property described in Book 105, p. 255-6	Conciliation	112	157
"	"	"	"	Mrs. Nina R. Culppepper	"	"	"	"	"	"	"	"	"	"	"	"	"	158
"	"	"	"	M. R. Hodges	Apr.	10	1967	P.M.	Apr.	7	1967	Apr.	10	1967	"	"	112	262
"	"	"	"	N. H. Bacon, Sr.	June	27	1967	P.M.	June	23	1967	June	27	1967	"	"	112	533
"	"	"	"	Earl H. Thompson	Aug.	5	1967	A.M.	Jan.	1	1959	Aug.	5	1967	49 7/8 acre in M ^o Dwyer	Deed	113	33-4
"	"	"	"	Engelhard Minerals + Chemicals Corp.	Feb.	9	1968	A.M.	Sept.	27	1967	Feb.	9	1968	Revised property	Conciliation	114	100-102
"	"	"	"	Mrs. Marie S. Riley + Mr. C. F. Riley, Jr.	Apr.	10	1984	P.M.	Mar.	29	1984	Apr.	12	1984	130.5 acres Rec Book 111/page 316	Lease	168	207
"	"	"	"	(Engelhard Corp.) Archie Miner Drake	Sept.	19	1985	am	Mar.	13	1985	Sept.	19	1985	128 acres - 5 th Land Dist.	QCD	173	116

Filing Docket and General Index to Realty Deeds and Mortgages—GRANTORS

Refer to SUB-INDEX in front portion of Book for Alphabetical Arrangement and Page Reference to Names in this Index

Cott Patented Index Systems.
Manufactured by Geo. D. Barnard Sta. Co., St. Louis, Mo.

195

	GRANTORS FAMILY NAMES	GIVEN NAMES ABCDEFGHIJ	GIVEN NAMES KLMNO	GIVEN NAMES PQRSTUVWXYZ	GRANTEES	DATE OF FILING				DATE OF INSTRUMENT			DATE OF RECORD			LOCATION OF PROPERTY OR OTHER DESCRIPTION	KIND OF INST'MT	BOOK	PAGE
						MONTH	DAY	YEAR	HR. M.	MONTH	DAY	YEAR	MONTH	DAY	YEAR				
	<i>Manders</i>				<i>Olin B. Snow</i>	<i>Feb.</i>	<i>7</i>	<i>1961</i>	<i>P.M.</i>	<i>Feb.</i>	<i>4</i>	<i>1961</i>	<i>Feb.</i>	<i>8</i>	<i>1961</i>	<i>100 Acres in 4th Land District</i>	<i>42</i>	<i>101</i>	<i>552-3</i>

Filing Docket and General Index to Realty Deeds and Mortgages—GRANTORS

Refer to SUB-INDEX in front portion of Book for Alphabetical Arrangement and Page Reference to Names in this Index

Cott Patented Index Systems.
Manufactured by Geo. D. Barnard Sta. Co., St. Louis, Mo.

197

GRANTORS FAMILY NAMES	GIVEN NAMES ABCDEFGHIJ	GIVEN NAMES JKLMNO	GIVEN NAMES PQRSTUVWXYZ	GRANTEES	DATE OF FILING				DATE OF INSTRUMENT			DATE OF RECORD			LOCATION OF PROPERTY OR OTHER DESCRIPTION	KIND OF INST'MT	BOOK	PAGE
					MONTH	DAY	YEAR	HR. M.	MONTH	DAY	YEAR	MONTH	DAY	YEAR				
Marley	James S.			E. J. Haller, Jr.	May	22	1961	P.M.	May	20	1961	May	22	1961	Lot in Driminton	SPS	105	329
"	James S.			Smithland Ship Owners Co.	July	31	1961	A.M.	July	31	1961	July	31	1961	Lot in Driminton	SPS	103	116-17-18
"	James S.			Mendell B. Stucky, et. al.	Oct.	30	1963	P.M.	Oct.	25	1963	Nov.	5	1963	Lot in Driminton	NS	108	52-3
"	James S.			Mrs. Belous M. Stucky, et. al.	"	"	"	"	"	"	"	"	"	"	"	"	"	"
"	James S.			Four County Bank	Feb.	17	1964	A.M.	Feb.	4	1964	Feb.	17	1964	Satisfied June 12, 1964	SPS	988	227-8
"	James S.			First Federal Sav. & Loan Assn. of Dallas	June	12	1964	P.M.	June	12	1964	June	12	1964	Lot in Driminton	SPS	105	414-15-16
"	James S.			"	Feb.	20	1968	A.M.	Feb.	16	1968	Feb.	20	1968	Lot in Driminton	Agreement	114	132-3
"	James S.			Gene Kiddingsworth	May	16	1969	P.M.	May	15	1969	May	16	1969	Lot in Driminton	WD	117	251-2
"	James S. + Nina D.			C. J. Turner	July	17	1974	A.M.	July	-	1974	July	17	1974	Lot T-43, Sect. 14, Tract F, Holiday Hills	WD	131	413
"	Gregory Carl			The Gordon Bank	May	20	1981	P.M.	May	15	1981	May	20	1981	Satisfied August 4, 1986	SPS	157	532-534
"	Gregory Carl			Morris State Bank	June	2	1986	P.M.	June	2	1986	June	4	1986	Satisfied December 22, 1988	SPS	119	344
"	Gregory Carl			Wilkinson County Bank	Dec	12	1988	A.M.	Dec	6	1988	Dec	13	1988	Lot # 7+8, Bl "A" - Highland Park Sub City of Gordon	D	187	346
"	Gregory C.			Wilkinson County Bank	June	11	1990	A.M.	June	5	1990	June	13	1990	DD in 187/344-6	Add. from Agrem	194	500

Filing Docket and General Index to Realty Deeds and Mortgages—GRANTORS

Refer to SUB-INDEX in front portion of Book for Alphabetical Arrangement and Page Reference to Names in this Index

Cott Patented Index Systems.
Manufactured by Geo. D. Barnard Sta. Co., St. Louis, Mo.

GRANTORS FAMILY NAMES	GIVEN NAMES ABCDEFGHIJ	GIVEN NAMES JKLMNO	GIVEN NAMES PQRSTUVWXYZ	GRANTEES	DATE OF FILING				DATE OF INSTRUMENT			DATE OF RECORD			LOCATION OF PROPERTY OR OTHER DESCRIPTION	KIND OF INST'MT	BOOK	PAGE
					MONTH	DAY	YEAR	HR. M.	MONTH	DAY	YEAR	MONTH	DAY	YEAR				
Miles	H. A.			Security Mortgage Investment Co.	June	12	1961	3 PM	May	19	1961	June	14	1961	L.D. of Jessie Lee Walker et. al.	103	73-74	
"	"			" " " "	"	"	"	"	"	"	"	"	"	"	L.D. of Rufus Watkins et. al.	"	"	
"	Mabel, et. al.			Four County Bank	Apr.	20	1967	2 PM	Apr.	17	1967	Apr.	20	1967	40 acres in 327 th S.M. Dist. 1968			
"	James et. al.			" " " "	"	"	"	"	"	"	"	"	"	"	"	"	"	
"	James + Mabel			George Hollingsworth	Nov.	21	1968	9 AM	Nov.	-	1968	Nov.	21	1968	40 acres 4th land dist	WD	116	
"	James L. et al			Deloris Miles	June	13	1973	4:15 PM	June	13	1973	June	13	1973	one-half (1/2) acre tract in 327 S.M. Dist	WD	128	
"	Mabel H. et al			Deloris Miles	"	"	"	"	"	"	"	"	"	"	"	"	"	
"	James L. Jr			B. B. Osbell	Apr	16	1974	4:26 PM	Apr	15	1974	Apr	16	1974	Pat 2 nd of 16 th M. 16, 1975		604	
"	Deloris			Ada Hollingsworth	June	28	1977	4:30 PM	March	31	1977	June	28	1977	1/2 acre - 327 th S.M. Dist	WD	143	
"	James L. et al			James + Mabel's Bank	Oct	10	1977	9 AM	Oct	7	1977	Oct	10	1977	5 th of 327 th S.M. Dist		483-484	
"	Mabel H. et al			" " " "	"	"	"	"	"	"	"	"	"	"	"	"	"	
"	James L. + Mabel			Deane Electric Membership Corp.	Nov.	10	1977	1 PM	Sept.	29	1977	Nov.	16	1977	Right of Way	Exp.	144	
"	James L. + Mabel H.			Fickling + Walker, Inc.	May	15	1978	9 AM	May	10	1978	May	15	1978	.5 acre - 327 th S.M. Dist.	SB	146	
"	James L., Jr.			James L. Miles, Sr.	Oct	22	1979	10:30 AM	Oct	22	1979	Oct	22	1979	Lots - 327 th (Dwinton) S.M. Dist.	WD	152	
"	James L. + Mabel H.			Wilkinson County Co-op Electric	Feb	12	1981	2:30 PM	Feb	6	1981	Feb	12	1981	PR 83-1(319) 327 th S.M. Dist	WD	156	
"	James L., Jr.			Wilkinson County Membership Corp	May	4	1983	4 PM	Feb	24	1983	May	12	1983	Right of Way	Eastern	164	

Filing Docket and General Index to Realty Deeds and Mortgages—GRANTORS

Refer to SUB-INDEX in front portion of Book for Alphabetical Arrangement and Page Reference to Names in this Index

Cott Patented Index Systems.
Manufactured by Geo. D. Barnard Sta. Co., St. Louis, Mo.

199

GRANTORS FAMILY NAMES	GIVEN NAMES ABCDEFGHIJ	GIVEN NAMES KLMNOP	GIVEN NAMES QRSTUVWXYZ	GRANTEES	DATE OF FILING				DATE OF INSTRUMENT			DATE OF RECORD			LOCATION OF PROPERTY OR OTHER DESCRIPTION	KIND OF INST'MT	BOOK	PAGE
					MONTH	DAY	YEAR	HR. M.	MONTH	DAY	YEAR	MONTH	DAY	YEAR				
Miles,	James L., Sr.			Forest Butler United Companies	Nov	1	1985	9 am	Oct	11	1985	Nov	7	1985	Lot - 327 th (Luriston) 1/2 MD	WD	173	497
"	James L., Jr. & Katherine	(Covered)		Mortgage of Georgia	Oct	19	1989	8:55 am	Oct	13	1989	Oct	19	1989	1 1/2 acres - 224 th ; 4 th RD; 327 th 1/2 MD	WD DSD	191	484 490

Filing Docket and General Index to Realty Deeds and Mortgages—GRANTORS

Refer to SUB-INDEX in front portion of Book for Alphabetical Arrangement and Page Reference to Names in this Index

Cott Patented Index Systems.
Manufactured by Geo. D. Barnard Sta. Co., St. Louis, Mo.

	GRANTORS FAMILY NAMES	GIVEN NAMES ABCDEFGHIJ	GIVEN NAMES JKLMNO	GIVEN NAMES PQRSTUVWXYZ	GRANTEES	DATE OF FILING				DATE OF INSTRUMENT			DATE OF RECORD			LOCATION OF PROPERTY OR OTHER DESCRIPTION	KIND OF INST'MT	BOOK	PAGE
						MONTH	DAY	YEAR	HR. M.	MONTH	DAY	YEAR	MONTH	DAY	YEAR				
	Mastercraft Construction Company				North American Acetylene Corp	June	15	1961	9 A.M.	June	12	1961	June	16	1961	S. E. of Virgil F. Loyd	Changes	103	77-78
	Mastercraft Construction				" " " "	July	11	1961	9 A.M.	May	25	1961	July	11	1961	S. E. of W. H. Ward et. al.	Changes	103	101-102
	" "				" " " "	"	"	"	"	"	"	"	"	"	"	S. E. of Leona Ward et. al.	"	"	"

Filing Docket and General Index to Realty Deeds and Mortgages—GRANTORS

Refer to SUB-INDEX in front portion of Book for Alphabetical Arrangement and Page Reference to Names in this Index

Cott Patented Index Systems.
Manufactured by Geo. D. Barnard Sta. Co., St. Louis, Mo.

203

	GRANTORS FAMILY NAMES	GIVEN NAMES ABCDEFGHIJ	GIVEN NAMES KLMNO	GIVEN NAMES PQRSTUVWXYZ	GRANTEES	DATE OF FILING				DATE OF INSTRUMENT			DATE OF RECORD			LOCATION OF PROPERTY OR OTHER DESCRIPTION	KIND OF INST'MT	BOOK	PAGE
						MONTH	DAY	YEAR	HR. M.	MONTH	DAY	YEAR	MONTH	DAY	YEAR				
	Macom Sales Company				International Acceptance Corp.	Jan.	27	1962	A.M.	Jan.	25	1962	Jan.	30	1962	S & B of Benjamin Joseph Collins	Waujeu	103	330
				" .. "	Feb.	10	1962	A.M.	Feb.	7	1962	Feb.	13	1962	S & B of Lafayette Jeynes et. d.	348-9-50
				" .. "	" .. "	" .. "	" .. "	" .. "	" .. "	" .. "	" .. "	" .. "	" .. "	" .. " Laura Bell Jeynes et. d.	348-9-50
				" .. "	Mar.	14	1962	A.M.	Mar.	12	1962	Mar.	15	1962	S & B of Henry Williams et. d.	..	103	394-85
				" .. "	July	25	1962	A.M.	June	18	1962	July	30	1962	S & B of Tony Wiggins et. d.	..	103	549

Filing Docket and General Index to Realty Deeds and Mortgages—GRANTORS

Refer to SUB-INDEX in front portion of Book for Alphabetical Arrangement and Page Reference to Names in this Index

Cott Patented Index Systems.
Manufactured by Geo. D. Barnard Sta. Co., St. Louis, Mo.

205

GRANTORS FAMILY NAMES	GIVEN NAMES ABCDEFGHIJ	GIVEN NAMES JKLMNO	GIVEN NAMES PQRSTUVWXYZ	GRANTEES	DATE OF FILING				DATE OF INSTRUMENT			DATE OF RECORD			LOCATION OF PROPERTY OR OTHER DESCRIPTION	KIND OF INST'MT	BOOK	PAGE
					MONTH	DAY	YEAR	HR. M.	MONTH	DAY	YEAR	MONTH	DAY	YEAR				
								9										
				Bushley Lumber Co.	July	5	1962	A.M.	July	3	1962	July	6	1962	58 3 Acre in Fourth Land District	Trick Lease	102	570-11-12
"	"	"	"	H. R. M'Book	Aug	26	1967	A.M.	Aug	26	1967	Aug	25	1967	Several tracts in 328 1/2 (Blondmich) G.M. Dist.	APL	113	125-8
"	"	"	"	Dilman Paper Company	Sept	6	1967	A.M.	Aug	26	1967	Sept	6	1967	" " " " " " " "	Trick Lease	113	156
"	"	"	"	W. Newton Morris	Sept	4	1969	am	Sept	2	1969	Sept	4	1969	1/2 Tract 2 1/2 acres 5th Land Dist	Lease	118	139-41
"	"	"	"	Lillis B. Pitts	Oct	16	1972	am	Oct	11	1972	Oct	16	1972	2 Tracts in 353rd. G.M. Dist.	WD	126	331
"	"	"	"	Hercules, Inc	June	2	1975	am	Dec	20	1974	June	2	1975	Several Tracts	Lease	134	224
"	"	"	"	Amay Forest Products	Jan	13	1977	am	Dec	29	1976	Jan	13	1977	assignment of Stumps Contract - Hercules	assign	141	572- 578
"	"	"	"	The Morris State Bank	Feb	10	1977	am	Feb	9	1977	Feb	10	1977	Several Tracts	OPs	142	11- 12

Filing Docket and General Index to Realty Deeds and Mortgages—GRANTORS

Refer to SUB-INDEX in front portion of Book for Alphabetical Arrangement and Page Reference to Names in this Index

Cott Patented Index Systems.
Manufactured by Geo. D. Barnard Sta. Co., St. Louis, Mo.

GRANTORS FAMILY NAMES	GIVEN NAMES ABCDEFGHIJ	GIVEN NAMES JKLMNO	GIVEN NAMES PQRSTUVWXYZ	GRANTEES	DATE OF FILING				DATE OF INSTRUMENT			DATE OF RECORD			LOCATION OF PROPERTY OR OTHER DESCRIPTION	KIND OF INST' MT	BOOK	PAGE
					MONTH	DAY	YEAR	HR. M.	MONTH	DAY	YEAR	MONTH	DAY	YEAR				
Michaunicy				Mrs. Ruth Waller Freeman	Aug.	21	1963	9	July	2	1963	Aug.	28	1963	Tract near Tomabors Mineral Rights	80	105	540-41
"				B. B. Ashell, et. al.	July	27	1965	9	Mar.	-	1965	Aug.	2	1965	3 1/2 Undivided interest in 12 acres in 26 1/2 Sec. 26	WB	109	454-56
"				Mrs. Kate A. Davis, et. al.	"	"	"	"	"	"	"	"	"	"	"	"	"	"
"				Glenn B. Ashell, et. al.	"	"	"	"	"	"	"	"	"	"	Minerals & Minerals rights on	"	"	"
"				B. B. Ashell, et. al.	"	"	"	"	"	"	"	"	"	"	4 1/4 Acres in 32 1/2 (Donnison) b. m. Dist.	WB	109	456-7-8
"				Mrs. Kate A. Davis, et. al.	"	"	"	"	"	"	"	"	"	"	"	"	"	"
"				Glenn B. Ashell, et. al.	"	"	"	"	"	"	"	"	"	"	"	"	"	"
"				Freemans Farms, Inc.	Nov.	10	1965	9	Sept.	-	1965	Nov.	10	1965	Three tracts in Wilkinson Co.	WA	110	31-32-33
"				G. M. Huber Corp	Mar	23	1989	10:35 am	Feb	15	1989	Mar	24	1989	55 acres - 26 1/2 Land Dist.	Declaration of option to Lease 188		566 570
"				G. M. Huber Corp.	Feb	24	1990	9 am	Jan	22	1990	Feb	27	1990	55 acres - 26 1/2 Land	Notice of mineral contract 193		334 335

Filing Docket and General Index to Realty Deeds and Mortgages — GRANTORS

COTT FAMILY NAME INDEX No. 1-Split
Copyright 1933 A122559

Open at Proper Tab according to First Letter or Letters of
Name and refer to Buff Sub-Index sheet for page reference.

Made by The Cott Index Company, Columbus, Ohio
Foote & Davies, Inc., Atlanta, Georgia

(209)

C	GRANTORS FAMILY NAMES	GIVEN NAMES ABCDEFGHIJ	GIVEN NAMES KLMNO	GIVEN NAMES PQRSTUVWXYZ	GRANTEES	DATE OF FILING				DATE OF INSTRUMENT			DATE OF RECORD			LOCATION OF PROPERTY OR OTHER DESCRIPTION	KIND OF INST.	BOOK	PAGE	
						Month	Day	Year	Hr. M.	Month	Day	Year	Month	Day	Year					
	Macom Rescue Mission, Inc.				Georgia Karlin Co.	Mar.	25	1965	9 a.m.	Mar.	1	1965	Mar.	29	1965	90 acres in Ramoth District	Specy	109	271-2	
	"	"	"	Per Sheriff	Wilkinson County	Mar	1	1974	7 pm	---	---	Mar	1	1974	90 acres Ramoth plat	Shirley Shirley	130	265 262		
	"	"	"		J. S. Minko Construction Co.	Mar.	23	1979	9 am	Mar.	22	1978	Mar.	23	1979	83 acres 331 st Ramoth District	Shirley	109	271-2	
	"	"	"		Tracas Bank & Trust Co.	Jan.	3	1980	9 am	Nov.	23	1979	Jan.	3	1980	90 acres - 331 st (Ramoth) 9 th M. Dist.	Satisfied August 7, 1989 SICKS	SPS	153	124- 125
	"	"	"		Pa. Bank & Trust Co.	June	25	1980	9 am	June	16	1980	June	25	1980	90 acres - 331 st (Ramoth) 9 th M. Dist.	Satisfied August 7, 1989 SICKS	WSS	154	399- 400
	"	"	"		Green Land & Timber Corp	Mar	26	1981	9 am	Mar	24	1978	Mar	26	1981	90 acres - 331 st (Ramoth) 9 th M. Dist.	Shirley	157	129- 132	
	"	"	"		E. Edwin Lavender	Aug	7	1989	2:40 pm	Aug	7	1989	Aug	7	1989	90 acres - 331 st (Ramoth) 9 th M. Dist.	Resolution + WD	190	531- 532	

Filing Docket and General Index to Realty Deeds and Mortgages – GRANTORS

COTT FAMILY NAME INDEX No. 1-Split
Copyright 1933 A122559

☞ Open at Proper Tab according to First Letter or Letters of
Name and refer to Buff Sub-Index sheet for page reference.


Made by The Cott Index Company, Columbus, Ohio
Foote & Davies, Inc., Atlanta, Georgia

(2/2)

GRANTORS FAMILY NAMES	GIVEN NAMES ABCDEFGHIJ	GIVEN NAMES KLMNO	GIVEN NAMES PQRSTUVWXYZ	GRANTEES	DATE OF FILING				DATE OF INSTRUMENT			DATE OF RECORD			LOCATION OF PROPERTY OR OTHER DESCRIPTION	KIND OF INST.	BOOK	PAGE
					Month	Day	Year	Hr. M.	Month	Day	Year	Month	Day	Year				
Metro-Atlantic	Build	Inc.		Metro-Atlantic Mortgage Corp.	July	12	1965	11 A.M.	Apr.	30	1965	July	13	1965	2d of Joseph Anderson	Assignment	109	422-5
"	"	"	"	"	Aug.	3	1965	9 A.M.	Mar.	9	1965	Aug.	3	1965	2d of John Wesley Hicks, Jr.	"	109	463-4
"	"	"	"	Adrian Finance, Inc.	Oct.	16	1965	9 A.M.	Oct.	15	1965	Oct.	18	1965	2d of James Lee Barrell	"	109	564-5-6

Filing Docket and General Index to Realty Deeds and Mortgages — GRANTORS

COTT FAMILY NAME INDEX No. 1-Split
Copyright 1933 A122559


 Open at Proper Tab according to First Letter or Letters of Name and refer to Buff Sub-Index sheet for page reference.

Made by The Cott Index Company, Columbus, Ohio
 Foote & Davies, Inc., Atlanta, Georgia

(217)

C	GRANTORS FAMILY NAMES	GIVEN NAMES ABCDEFGHIJ	GIVEN NAMES KLMNO	GIVEN NAMES PQRSTUVWXYZ	GRANTEES	DATE OF FILING				DATE OF INSTRUMENT			DATE OF RECORD			LOCATION OF PROPERTY OR OTHER DESCRIPTION	KIND OF INST.	BOOK	PAGE
						Month	Day	Year	Hr. M.	Month	Day	Year	Month	Day	Year				
	millie	Charles			Evelyn Beal Smith et al	Nov	27	1966	10 am	Nov	12	1966	Nov	27	1966	1000 near Junction	MO	111	1443
	"	"			John W. Smith et al	"	"	"	"	"	"	"	"	"	"	"	"	"	"
	"	Anderson, Jr.			J. P. Williams	Mar	15	1977	4 pm	Mar	13	1977	Mar	15	1977	Property near Junction 20, 1977			585
	"	Anderson, Jr.			Wilkinson County Bank	Sept	15	1983	1:30 pm	Sept	8	1983	Sept	22	1983	Property near Junction 20, 1983			74-

Filing Docket and General Index to Realty Deeds and Mortgages—GRANTORS

Refer to SUB-INDEX in front portion of Book for Alphabetical Arrangement and Page Reference to Names in this Index

Cott Patented Index Systems.
Manufactured by Geo. D. Barnard Sta. Co., St. Louis, Mo.

225

GRANTORS FAMILY NAMES	GIVEN NAMES ABCDEFGH	GIVEN NAMES IJKLMNOP	GIVEN NAMES QRSTUVWXYZ	GRANTEES	DATE OF FILING				DATE OF INSTRUMENT			DATE OF RECORD			LOCATION OF PROPERTY OR OTHER DESCRIPTION	KIND OF INST'MT	BOOK	PAGE
					MONTH	DAY	YEAR	HR. M.	MONTH	DAY	YEAR	MONTH	DAY	YEAR				
				Master Mortgage Corporation										W & K of Mary Knight Anderson, et al.		112	442	
				Motor Contract Co. of Soronille	Nov	10	1967	9	Sept	12	1967	Nov	10	1967				

Filing Docket and General Index to Realty Deeds and Mortgages—GRANTORS

Refer to SUB-INDEX in front portion of Book for Alphabetical Arrangement and Page Reference to Names in this Index

Cott's Patented Index Systems,
Manufactured by Geo. D. Barnard Sta. Co., St. Louis, Mo.

(227)

	GRANTORS <small>FAMILY NAMES</small>	GIVEN NAMES <small>ABCDEFGH</small>	GIVEN NAMES <small>IJKLMNOP</small>	GIVEN NAMES <small>PQRSTUVWXYZ</small>	GRANTEES	DATE OF FILING				DATE OF INSTRUMENT			DATE OF RECORD			LOCATION OF PROPERTY OR <small>OTHER DESCRIPTION</small>	KIND OF <small>INST'M'T</small>	BOOK	PAGE
						MONTH	DAY	YEAR	HR. M.	MONTH	DAY	YEAR	MONTH	DAY	YEAR				
	Mincey	David A., et al			Georgia Paul + Trust Co.	Mar	2	1968	10	Mar	1	1968	Mar	2	1968	St of John Thomas Dupree III	114	167-9	
	Mincey	Louise J. et al			Bob Miller	May	4	1981	9:30	Apr	20	1981	May	4	1981	Tract - Town of Loonston	200	157 347	

Filing Docket and General Index to Realty Deeds and Mortgages – GRANTORS

COTT FAMILY NAME INDEX No. 1-Split
Copyright 1939 A122559

☞ Open at Proper Tab according to First Letter or Letters of
Name and refer to Buff Sub-Index sheet for page reference.

Made by The Cott Index Company, Columbus, Ohio
Foots & Davies, Inc., Atlanta, Georgia

(271)

	GRANTORS FAMILY NAMES	GIVEN NAMES ABCDEFGHIJ	GIVEN NAMES KLMNO	GIVEN NAMES PQRSTUVWXYZ	GRANTEES	DATE OF FILING				DATE OF INSTRUMENT			DATE OF RECORD			LOCATION OF PROPERTY OR OTHER DESCRIPTION	KIND OF INST.	BOOK	PAGE
						Month	Day	Year	Hr. M.	Month	Day	Year	Month	Day	Year				
	Mattox				Mr. L. B. Etheridge	May	3	1968	10:15 a.m.	Apr.	22	1968	May	3	1968	50 acres in 1505 th (Drey) S. M. Dist.	Deed	114	532-3
	"				Day Wood Co., Inc.	June	22	1989	am	June	7	1989	June	22	1989	50 acres = 1505 th (Drey) S. M. Dist.	Deed	189	749-753

Filing Docket and General Index to Realty Deeds and Mortgages—GRANTORS

Refer to SUB-INDEX in front portion of Book for Alphabetical Arrangement and Page Reference to Names in this Index.

Cott Patented Index Systems.
Manufactured by Geo. D. Barnard Sta. Co., St. Louis, Mo.

	GRANTORS FAMILY NAMES	GIVEN NAMES A B C D E F G H	GIVEN NAMES I J K L M N O	GIVEN NAMES P Q R S T U V W X Y Z	GRANTEES	DATE OF FILING				DATE OF INSTRUM'T			DATE OF RECORD			LOCATION OF PROPERTY OR OTHER DESCRIPTION	KIND OF INST'M'T	BOOK	PAGE
						MONTH	DAY	YEAR	H. M.	MONTH	DAY	YEAR	MONTH	DAY	YEAR				
	Middle Georgia Home Improvement Company				United States Finance Co, Inc	May	31	1968	9 A.M.	May	11	1968	May	31	1968	LS of Yee Home, Dr., et al.	114	676-9	
	"	"	"	"	" " " " " "	June	6	1968	9 A.M.	May	22	1968	June	6	1968	LS of Leila Tolsonp Hawkins, et al.	115	5-8	
	"	"	"	"	" " " " " "	"	"	"	"	May	16	1968	"	"	"	LS of Walter Lee Hall, et al.	115	9-12	
	"	"	"	"	North American Casp. Ins. Co	July	29	1970	9 A.M.	Mar	30	1970	Apr	23	1970	Sale of willow clmets	119	555	

Filing Docket and General Index to Realty Deeds and Mortgages—GRANTORS

Refer to SUB-INDEX in front portion of Book for Alphabetical Arrangement and Page Reference to Names in this Index.

Cott Patented Index Systems.
Manufactured by Geo. D. Barnard Sta. Co., St. Louis, Mo.

(235)

	GRANTORS FAMILY NAMES	GIVEN NAMES A B C D E F G H	GIVEN NAMES I J K L M N O	GIVEN NAMES P Q R S T U V W X Y Z	GRANTEES	DATE OF FILING				DATE OF INSTRUM'T			DATE OF RECORD			LOCATION OF PROPERTY OR OTHER DESCRIPTION	KIND OF INSTRUM'T	BOOK	PAGE
						MONTH	DAY	YEAR	Hr. M.	MONTH	DAY	YEAR	MONTH	DAY	YEAR				
	<i>M. R. McKinney Co.</i>				<i>United States Finance Co. Inc.</i>	<i>Oct</i>	<i>31</i>	<i>1968</i>	<i>9</i>	<i>Oct.</i>	<i>21</i>	<i>1968</i>	<i>Oct.</i>	<i>31</i>	<i>1968</i>	<i>S.D. Joseph Whipple</i>	<i>Deed</i>	<i>115</i>	<i>700</i>

Filing Docket and General Index to Realty Deeds and Mortgages—GRANTORS

Refer to SUB-INDEX in front portion of Book for Alphabetical Arrangement and Page Reference to Names in this Index.

Cott Patented Index Systems.
Manufactured by Geo. D. Barnard Sta. Co., St. Louis, Mo.

(237)

	GRANTORS FAMILY NAMES	GIVEN NAMES A B C D E F G H	GIVEN NAMES I J K L M N O	GIVEN NAMES P Q R S T U V W X Y Z	GRANTEES	DATE OF FILING				DATE OF INSTRUM'T			DATE OF RECORD			LOCATION OF PROPERTY OR OTHER DESCRIPTION	KIND OF INST'M'T	BOOK	PAGE
						MONTH	DAY	YEAR	Hr. M.	MONTH	DAY	YEAR	MONTH	DAY	YEAR				
	<i>Midland properties Co.</i>		<i>J D</i>		<i>Empire land co.</i>	<i>aug</i>	<i>11</i>	<i>1969</i>	<i>4</i>	<i>July</i>	<i>18</i>	<i>1969</i>	<i>aug</i>	<i>11</i>	<i>1969</i>	<i>Winn properties</i>	<i>118</i>	<i>51</i>	

Filing Docket and General Index to Realty Deeds and Mortgages — GRANTORS

COTT FAMILY NAME INDEX No. 1-Split
Copyright 1933 A122559

Open at Proper Tab according to First Letter or Letters of Name and refer to Buff Sub-Index sheet for page reference.

Made by The Cott Index Company, Columbus, Ohio
Foot & Davies, Inc., Atlanta, Georgia

239
(239)

C	GRANTORS FAMILY NAMES	GIVEN NAMES ABCDEFGHIJ	GIVEN NAMES KLMNO	GIVEN NAMES PQRSTUVWXYZ	GRANTEES	DATE OF FILING				DATE OF INSTRUMENT			DATE OF RECORD			LOCATION OF PROPERTY OR OTHER DESCRIPTION	KIND OF INST.	BOOK	PAGE
						Month	Day	Year	Hr. M.	Month	Day	Year	Month	Day	Year				
	Middle Georgia Home Builders				Dorlon Barb	Oct	24	1970	9	Oct	19	1970	Oct	24	1970	Lot in Jonesboro	W-121	31-3	
	Middle Georgia Housing				Dorlon Barb	Nov	21	1970	9	Nov	30	1970	Nov	21	1970	Lot in Jonesboro	W-121	317-9	
	"	"	"	"	Lee A. Head et al	Feb	9	1971	9:30	Feb	9	1971	Feb	9	1971	Lot in Jonesboro	W-121	565	
	"	"	"	"	Esther P. Head et al	"	"	"	"	"	"	"	"	"	"	"	"	"	
	"	"	"	"	Marvin Stat Barb	Mar	29	1971	9	Mar	25	1971	Mar	29	1971	Lot in Jonesboro	W-122	32	
	"	"	"	"	Johnnie T. Smith et al	July	16	1971	"	July	-	1971	July	16	1971	Lot in Jonesboro	W-122	684	
	"	"	"	"	Russie Mae T. Smith et al	"	"	"	"	"	"	"	"	"	"	"	"	"	
	"	"	"	"	Isaac Jones, Jr	Sept	28	1971	"	Sept	27	1971	Sept	28	1971	3 Lots 3772 Acct. G.M.	W-123	307	
	Middle Georgia Home Builders				James Arnold Owens et al	Jan	14	1972	"	Jan	13	1972	Jan	14	1972	Lot in Gordon	W-124	116-7	
	"	"	"	"	Dorothy W. Owens et al	"	"	"	"	"	"	"	"	"	"	"	"	"	
	Middle Georgia Housing Inc				Donnie R. + Charlotte Tarpley	Mar	20	1984	9	Mar	-	1984	Mar	23	1984	Lt m-42, Sec 11, Tract B, 1505th Hwy	W-167	702	

Filing Docket and General Index to Realty Deeds and Mortgages — GRANTORS

COTT FAMILY NAME INDEX No. 1-Split
Copyright 1933 A122559

Open at Proper Tab according to First Letter or Letters of
Name and refer to Buff Sub-index sheet for page reference.

Made by The Cott Index Company, Columbus, Ohio
Foote & Davies, Inc., Atlanta, Georgia

(249)

C	GRANTORS FAMILY NAMES	GIVEN NAMES ABCDEFGHIJ	GIVEN NAMES KLMNO	GIVEN NAMES PQRSTUVWXYZ	GRANTEES	DATE OF FILING				DATE OF INSTRUMENT			DATE OF RECORD			LOCATION OF PROPERTY OR OTHER DESCRIPTION	KIND OF INST.	BOOK	PAGE
						Month	Day	Year	Hr. M.	Month	Day	Year	Month	Day	Year				
	M. G. Homer, Inc.				Security Life Ins. Co. of Va. Trust Co.	Sept	2	1972	9	Aug	31	1972	Sept	2	1972	5 ac. - Annis Faye Monroe	5D 12L	96-8	
	" " "	"	"		First National Bank +	Apr	17	1973	9 a.m.	Mar	22	1973	Apr	17	1973	2.0 James C. Purdie	8 2D	127 579	
	" " "	"	"		Dell D. Gledhill	May	23	1973	9 a.m.	Apr	12	1973	May	23	1973	2.0 - Reuzel Sinclair	8 2D	128 50	
	" " "	"	"		Dell D. Gledhill	Jan	4	1974	9 a.m.	July	30	1973	Jan	4	1974	9.0 - Marvin Crosslaugh	7 2D	129 531	
	" " "	"	"		Dell D. Gledhill	Apr	26	1979	9 a.m.	Apr	19	1979	Apr	26	1979	6 ac. - Turkey Creek - 2 1/2 m. D	8 2D	150 318	

Filing Docket and General Index to Realty Deeds and Mortgages – GRANTORS

COTT FAMILY NAME INDEX No. 1-Split
Copyright 1933 A122559

Open at Proper Tab according to First Letter or Letters of
Name and refer to Buff Sub-Index sheet for page reference.

Made by The Cott Index Company, Columbus, Ohio
Foote & Davies, Inc., Atlanta, Georgia

(253)

GRANTORS FAMILY NAMES	GIVEN NAMES ABCDEFGH	GIVEN NAMES IJKLMNO	GIVEN NAMES PQRSTUVWXYZ	GRANTEES	DATE OF FILING				DATE OF INSTRUMENT			DATE OF RECORD			LOCATION OF PROPERTY OR OTHER DESCRIPTION	KIND OF INST.	BOOK	PAGE	
					Month	Day	Year	Hr. M.	Month	Day	Year	Month	Day	Year					
<i>Mercer & Green</i>	<i>Developers</i>	<i>et al</i>		<i>Orville Franklin Green</i>	<i>Nov.</i>	<i>19</i>	<i>1973</i>	<i>am</i>	<i>9</i>	<i>Oct.</i>	<i>30</i>	<i>1973</i>	<i>Nov.</i>	<i>19</i>	<i>1973</i>	<i>70 acres - 2nd Land District Lawrence & Wilkeson County</i>	<i>979</i>	<i>129</i>	<i>274- 272</i>

Filing Docket and General Index to Realty Deeds and Mortgages — GRANTORS

COTT FAMILY NAME INDEX No. 1-Split
Copyright 1933 A122659

Open at Proper Tab according to First Letter or Letters of Name and refer to Buff Sub-Index sheet for page reference.

Made by The Cott Index Company, Columbus, Ohio
Foote & Davies, Inc., Atlanta, Georgia

(253)

	GRANTORS FAMILY NAMES	GIVEN NAMES ABCDEFGHIJ	GIVEN NAMES KLMNO	GIVEN NAMES PQRSTUVWXYZ	GRANTEES	DATE OF FILING				DATE OF INSTRUMENT			DATE OF RECORD			LOCATION OF PROPERTY OR OTHER DESCRIPTION	KIND OF INST.	BOOK	PAGE
						Month	Day	Year	Hr. M.	Month	Day	Year	Month	Day	Year				
	Manley	Ray et al			Wayne E. Yrck et al	Oct	18	1974	10:30 am	Aug	13	1974	Oct	18	1974	Lot - Holiday Hills	WD	132	269
	"	Betty C. et al			" " " " "	"	"	"	"	"	"	"	"	"	"	"	"	"	"
	"	Ray et al			Patricia B. Yrck et al	"	"	"	"	"	"	"	"	"	"	"	"	"	"
	"	Betty C. et al			" " " " "	"	"	"	"	"	"	"	"	"	"	"	"	"	"
	"	William R. & Helen W.			George S. Fisher	Dec	17	1986	9 am	Sept	19	1986	Dec	18	1986	Lot 17, Dec 8, Tract B	1505 WD	178	294

Filing Docket and General Index to Realty Deeds and Mortgages — GRANTORS

COTT FAMILY NAME INDEX No. 1-Split
Copyright 1933 A122559

Open at Proper Tab according to First Letter or Letters of Name and refer to Buff Sub-Index sheet for page reference.


Made by The Cott Index Company, Columbus, Ohio
Foote & Davies, Inc., Atlanta, Georgia

(257)

GRANTORS FAMILY NAMES	GIVEN NAMES ABCDEFGHIJ	GIVEN NAMES JKLMNO	GIVEN NAMES PQRSTUVWXYZ	GRANTEES	DATE OF FILING				DATE OF INSTRUMENT			DATE OF RECORD			LOCATION OF PROPERTY OR OTHER DESCRIPTION	KIND OF INST.	BOOK	PAGE
					Month	Day	Year	Hr. M.	Month	Day	Year	Month	Day	Year				
Marchman	Samuel D.	et al		The Gordon Bank	July	15	1975	10:30 AM	July	11	1975	July	15	1975	Lot # City of Gordon, 1977	194	541-543	
"	Janet J.	et al		" " "	"	"	"	"	"	"	"	"	"	"	"	"	"	
"	Samuel D.	et al		Edward S. Miller et al	Aug	19	1977	4:15 PM	Aug	-	1977	Aug	19	1977	Lot - City of Gordon	144	121-122	
"	"	"	"	Janice J. Miller et al	"	"	"	"	"	"	"	"	"	"	"	"	"	
"	Janet J.	et al		Edward S. Miller et al	"	"	"	"	"	"	"	"	"	"	"	"	"	
"	"	"	"	Janice J. Miller et al	"	"	"	"	"	"	"	"	"	"	"	"	"	
"	Milton + William	Cecil		Orville C. Boone et al	Mar	31	1981	11:45 AM	Mar	28	1981	Mar	31	1981	Lot - 1505 th (Qvey) & M Dist	157	158-159	
"	"	"	"	Shirley M. Boone et al	"	"	"	"	"	"	"	"	"	"	"	"	"	
"	James R.			Robert E. Watson, Sr. et al	Oct	3	1984	9 AM	-	-	1984	Oct	9	1984	Lot # WF-14, Sec 9, Tract D ^{Friday} Wed	169	1751	
"	"	"	"	Bettie D. Watson et al	"	"	"	"	"	"	"	"	"	"	"	"	"	
"	James R.			Robert E. Watson, Sr. et al	Jan	28	1985	2:30 PM	Jan	-	1985	Jan	28	1985	# WF-14, Sec 9, Tract D ^{1505th} (Qvey) & M Dist	171	168-169	
"	"	"	"	Bettie D. Watson et al	Jan	28	1985	12:30 PM	Jan	-	1985	Jan	28	1985	" " " " " " " " " " " "	"	"	

Filing Docket and General Index to Realty Deeds and Mortgages — GRANTORS

REG. U. S. PAT. OFFICE *Cott* County Indexes Since 1888
An Identifying Trade Mark

 Open at Proper Tab according to First Letter or Letters of Name and refer to Buff Sub-Index sheet for page reference.


COTT FAMILY NAME INDEX No. 1-3PLIT © 1969
Made By The Cott Index Company, Columbus, Ohio
Mfg. Cott Patent Index Systems

(261)

C	GRANTORS FAMILY NAMES	GIVEN NAMES ABCDEFGH	GIVEN NAMES IJKLMNO	GIVEN NAMES PQRSTUVWXYZ	GRANTEES	DATE OF FILING				DATE OF INSTRUMENT			DATE OF RECORD			LOCATION OF PROPERTY OR OTHER DESCRIPTION	KIND OF INST.	BOOK	PAGE	
						Month	Day	Year	Hr. M.	Month	Day	Year	Month	Day	Year					
	Mattson	Reino L. et al			Mount Federal Savings & Loan Association	Aug	21	1975	am	9	Aug	20	1975	Aug	21	1975	Tract - Fifth Land Dist.	DSD	135	82- 85
	"	Sandra J. et al			" " " "	"	"	"	"	"	"	"	"	"	"	"	"	"	"	"
	'	Reino L. + Sandra			Wilkinson County	Mar	15	1984	1:15 PM		Mar	15	1984	Mar	16	1984	PR 41-1 (319)	RWD	167	646- 647

Filing Docket and General Index to Realty Deeds and Mortgages — GRANTORS

REG. U. S. PAT. OFFICE *Chester* County Indexes Since 1888 An Identifying Trade Mark

 Open at Proper Tab according to First Letter or Letters of Name and refer to Buff Sub-Index sheet for page reference.

COTT FAMILY NAME INDEX No. 1-SPLIT © 1948 Made By The Cott Index Company, Columbus, Ohio Mtg. Cott Patent Index Systems

(262)

GRANTORS FAMILY NAMES	GIVEN NAMES ABCDEFGH	GIVEN NAMES IJKLMNO	GIVEN NAMES PQRSTUVWXYZ	GRANTEES	DATE OF FILING				DATE OF INSTRUMENT			DATE OF RECORD			LOCATION OF PROPERTY OR OTHER DESCRIPTION	KIND OF INST.	BOOK	PAGE
					Month	Day	Year	Hr. M.	Month	Day	Year	Month	Day	Year				
Macon	Electric		Company, Inc.	Georgia Nitrogen, Inc.	July	2	1926	1 PM	July	2	1926	July	2	1926	Tract in Wilkinson County	Release of Lien	139	544
"	"	"	"	Georgia Nitrogen, Inc.	July	15	1926	1:15 PM	July	1	1926	July	15	1926	99 acres - 331 st G. M. Dist.	Release of Lien	139	632-33

Filing Docket and General Index to Realty Deeds and Mortgages — GRANTORS

REG. U. S. PAT. OFFICE *Chester* County Indexes Since 1888 An Identifying Trade Mark


Open at Proper Tab according to First Letter or Letters of Name and refer to Buff Sub-Index sheet for page reference.


COTT FAMILY NAME INDEX No. 1-3PLIT © 1948 Made By The Cott Index Company, Columbus, Ohio Mfg. Cott Patent Index Systems

(269)

C	GRANTORS FAMILY NAMES	GIVEN NAMES ABCDEFGH	GIVEN NAMES IJKLMNO	GIVEN NAMES PQRSTUVWXYZ	GRANTEES	DATE OF FILING				DATE OF INSTRUMENT			DATE OF RECORD			LOCATION OF PROPERTY OR OTHER DESCRIPTION	KIND OF INST.	BOOK	PAGE
						Month	Day	Year	Hr. M.	Month	Day	Year	Month	Day	Year				
	Mission	Johnny Lee et al			The Mechanics & Farmers Bank	Aug	24	1976	am	9	Aug	20	1976	Aug	24	1976	2 tracks: 537 th Division DMR	58/CK#0	366-369
	"	Diane D. et al			" " " " "	"	"	"	"	"	"	"	"	"	"	"	"	"	"
	"	Johnny Lee & Diane D.			Exchange Bank of Middletown	Nov	11	1981	am	9	Nov	10	1981	Nov	11	1981	2 tracks: 537 th Division DMR	51/CK#1	536-538
	"	Johnny L. & Diane D.			Exchange Bank of Middletown	Apr	30	1982	pm	9	Apr	26	1982	Apr	30	1982	2 tracks: 537 th Division DMR	51/CK#1	306-307
	"	Johnny Lee			Dianne Mission	Aug	26	1986	pm	9:15	July	10	1986	Aug	28	1986	2 tracks: 537 th Division DMR	51/CK#1	626-627

Filing Docket and General Index to Realty Deeds and Mortgages — GRANTORS

REG. U. S. PAT. OFFICE  County Indexes Since 1888
An Identifying Trade Mark

 Open at Proper Tab according to First Letter or Letters of Name and refer to Buff Sub-Index sheet for page reference.

COTT FAMILY NAME INDEX No. 1-SPLIT © 1948
Made By The Cott Index Company, Columbus, Ohio
Mfg. Cott Patent Index Systems

(271)

	GRANTORS FAMILY NAMES	GIVEN NAMES ABCDEFGHIJ	GIVEN NAMES KLMNO	GIVEN NAMES PQRSTUVWXYZ	GRANTEES	DATE OF FILING				DATE OF INSTRUMENT			DATE OF RECORD			LOCATION OF PROPERTY OR OTHER DESCRIPTION	KIND OF INST.	BOOK	PAGE		
						Month	Day	Year	Hr. M.	Month	Day	Year	Month	Day	Year						
C						9	Sept	8	1977	am	Sept	6	1977	Sept	8	1977	14.48 acres - City of Garden	WB	144	291	

C

Filing Docket and General Index to Realty Deeds and Mortgages - GRANTORS

REG. U. S. PAT. OFFICE *Chevrolet* County Indexes Since 1888 An Identifying Trade Mark

Open at Proper Tab according to First Letter or Letters of Name and refer to Buff Sub-Index sheet for page reference.

COTT FAMILY NAME INDEX No. 1-SPLIT © 1988 Made By The Cott Index Company, Columbus, Ohio Mfg. Cott Patent Index Systems

(273)

GRANTORS FAMILY NAMES	GIVEN NAMES ABCDEFGH	GIVEN NAMES IJKLMNO	GIVEN NAMES PQRSTUVWXYZ	GRANTEES	DATE OF FILING				DATE OF INSTRUMENT			DATE OF RECORD			LOCATION OF PROPERTY OR OTHER DESCRIPTION	KIND OF INST.	BOOK	PAGE	
					Month	Day	Year	Hr. M.	Month	Day	Year	Month	Day	Year					
					Metropolitan Life Insurance Co.	Sept	22	1977	9 am	July	19	1977	Sept	22	1977	Divers Property	Pa	144	377
					Bankers Mortgage Corp.	Nov	13	1981	9 am	Oct	1	1981	Nov	13	1981	Divers Property	Pa	159	543
					Piggly Wiggly Southern, Inc.	Feb	3	1982	10 am	Feb	2	1982	Feb	3	1982	Divers Property	Pa	160	391
					Centennial Equities Corp.	Feb	3	1982	10 am	Feb	2	1982	Feb	3	1982	Tract, City of Gordon	Pa	160	448
					Centennial Equities Corp.	Feb	3	1982	10 am	Feb	2	1982	Feb	3	1982	Divers Property	Pa	160	500
					Centennial Equities Corp.	Feb	3	1982	10 am							Tract - City of Gordon	Pa	160	502
					Metropolitan Life Ins. Co.	Nov	22	1982	9 am	Oct	29	1982	Nov	22	1982	Divers Property	Pa	163	511
					Metfirst Financial Co.	Oct	22	1987	9 am	Oct	7	1987	Oct	22	1987	Divers Property	Pa	182	72
					Metmor Financial, Inc.	Nov	22	1989	9 am	Nov	2	1989	Nov	22	1989		Pa	192	157

Filing Docket and General Index to Realty Deeds and Mortgages — GRANTORS

REG. U. S. PAT. OFFICE *Cott* County Indexes Since 1888 An Identifying Trade Mark

Open at Proper Tab according to First Letter or Letters of Name and refer to Buff Sub-Index sheet for page reference.

COTT FAMILY NAME INDEX No. 1-SPLIT © 1948 Made By The Cott Index Company, Columbus, Ohio Mfg. Cott Patent Index Systems

675

C	GRANTORS FAMILY NAMES	GIVEN NAMES ABCDEFGH	GIVEN NAMES IJKLMNO	GIVEN NAMES PQRSTUVWXYZ	GRANTEES	DATE OF FILING				DATE OF INSTRUMENT			DATE OF RECORD			LOCATION OF PROPERTY OR OTHER DESCRIPTION	KIND OF INST.	BOOK	PAGE
						Month	Day	Year	Hr. M.	Month	Day	Year	Month	Day	Year				
	Worbet	Richard	m.		United Security Bank	Oct	26	1977	4:15 pm	Oct	26	1977	Oct	26	1977	1/2 undivided interest in 434.24 acres - 332 nd Dist. 29 th W. 144	WE	144	582
	"	Richard	H.		Trust & Land Services, Inc.	Nov	1	1977	9 am	Oct	31	1977	Nov	1	1977	1/2 undivided interest in 434.24 acres - 332 nd Dist. 29 th W. 144	WE	144	582
	"	Richard	H.	Jal	Trust & Land Services, Inc.	Sept	11	1978	9 am	Sept	8	1978	Sept	11	1978	1/2 undivided interest in 434.24 acres - 332 nd Dist. 29 th W. 144	WE	144	145

Filing Docket and General Index to Realty Deeds and Mortgages — GRANTORS

REG. U. S. PAT. OFFICE *Cott* County Indexes Since 1888
An Identifying Trade Mark

 Open at Proper Tab according to First Letter or Letters of Name and refer to Buff Sub-Index sheet for page reference.

COTT FAMILY NAME INDEX No. 1-SPLIT © 1968
Made By The Cott Index Company, Columbus, Ohio
Mfg. Cott Patent Index Systems

(77)

	GRANTORS FAMILY NAMES	GIVEN NAMES ABCDEFGH	GIVEN NAMES IJKLMNO	GIVEN NAMES PQRSTUVWXYZ	GRANTEES	DATE OF FILING				DATE OF INSTRUMENT			DATE OF RECORD			LOCATION OF PROPERTY OR OTHER DESCRIPTION	KIND OF INST.	BOOK	PAGE
						Month	Day	Year	Hr. M.	Month	Day	Year	Month	Day	Year				
	<i>Miles, James</i>	<i>of Georgia, Inc.</i>			<i>Amico Corporation</i>	<i>Jul</i>	<i>24</i>	<i>1978</i>	<i>am</i>	<i>Dec</i>	<i>6</i>	<i>1976</i>	<i>Jul</i>	<i>24</i>	<i>1978</i>	<i>Note and Mortgage of Trust</i>	<i>assign trust</i>	<i>146</i>	<i>9</i>

Filing Docket and General Index to Realty Deeds and Mortgages — GRANTORS

REG. U. S. PAT. OFFICE *Cott* County Indexes Since 1888
An Identifying Trade Mark

Open at Proper Tab according to First Letter or Letters of Name and refer to Buff Sub-Index sheet for page reference.

COTT FAMILY NAME INDEX No. 1-SPLIT © 1969
Made By The Cott Index Company, Columbus, Ohio
Mfg. Cott Patent Index Systems

(279)

C	GRANTORS FAMILY NAMES	GIVEN NAMES ABCDEFGH	GIVEN NAMES IJKLMNO	GIVEN NAMES PQRSTUVWXYZ	GRANTEES	DATE OF FILING				DATE OF INSTRUMENT			DATE OF RECORD			LOCATION OF PROPERTY OR OTHER DESCRIPTION	KIND OF INST.	BOOK	PAGE
						Month	Day	Year	Hr. M.	Month	Day	Year	Month	Day	Year				
	<i>Milledgeville Motors, Inc.</i>				<i>Small Business Administration</i>	<i>Mar.</i>	<i>9</i>	<i>1978</i>	<i>9</i> <i>am</i>	<i>Feb.</i>	<i>22</i>	<i>1978</i>	<i>Mar.</i>	<i>9</i>	<i>1978</i>	<i>2</i>	<i>Maple River Co. July 14, 1988</i>	<i>51</i>	<i>120</i>
					<i>T. K. A. Corporation</i>	<i>Jan</i>	<i>13</i>	<i>1989</i>	<i>12:53</i> <i>pm</i>	<i>Sept</i>	<i>6</i>	<i>1985</i>	<i>Apr</i>	<i>17</i>	<i>1989</i>	<i>2</i>	<i>tract - Baldwin & Williams county</i>	<i>WD</i>	<i>187</i>

118-
665-
664

Filing Docket and General Index to Realty Deeds and Mortgages — GRANTORS

REG. U. S. PAT. OFFICE *Chem-Cote* County Indexes Since 1888
An Identifying Trade Mark

 Open at Proper Tab according to First Letter or Letters of Name and refer to Buff Sub-Index sheet for page reference.

COTT FAMILY NAME INDEX No. 1-3PLIT © 1948
Made By The Cott Index Company, Columbus, Ohio
Mfg. Cott Patent Index Systems

(281)

GRANTORS FAMILY NAMES	GIVEN NAMES ABCDEFGH	GIVEN NAMES IJKLMNO	GIVEN NAMES PQRSTUVWXYZ	GRANTEES	DATE OF FILING				DATE OF INSTRUMENT			DATE OF RECORD			LOCATION OF PROPERTY OR OTHER DESCRIPTION	KIND OF INST.	BOOK	PAGE
					Month	Day	Year	Hr. M.	Month	Day	Year	Month	Day	Year				
<i>McC Financial Services, Inc.</i>	<i>"</i>	<i>"</i>	<i>"</i>	<i>Frances Ann Sumner Associates Financial Services of America, Inc</i>	<i>Mar.</i>	<i>16</i>	<i>1978</i>	<i>am</i>	<i>Mar.</i>	<i>8</i>	<i>1978</i>	<i>Mar.</i>	<i>16</i>	<i>1978</i>	<i>4.05 acres - Town of Allentown S.D. mortgage</i>	<i>WB</i>	<i>146</i>	<i>155</i>
<i>"</i>	<i>"</i>	<i>"</i>	<i>"</i>	<i>Associates Financial Services of America, Inc</i>	<i>Dec.</i>	<i>28</i>	<i>1979</i>	<i>am</i>	<i>Oct.</i>	<i>25</i>	<i>1979</i>	<i>Dec.</i>	<i>28</i>	<i>1979</i>	<i>Eleanor A + Julie Combs mortgage</i>		<i>153</i>	<i>108</i>
<i>"</i>	<i>"</i>	<i>"</i>	<i>"</i>	<i>Associates Financial Services of America, Inc</i>	<i>Dec.</i>	<i>28</i>	<i>1979</i>	<i>am</i>	<i>Oct.</i>	<i>25</i>	<i>1979</i>	<i>Dec.</i>	<i>28</i>	<i>1979</i>	<i>1000 sq ft. R. 1000 June 1983</i>			

Filing Docket and General Index to Realty Deeds and Mortgages — GRANTORS

REG. U. S. *Cott* County Indexes Since 1888
PAT. OFFICE An Identifying Trade Mark

Open at Proper Tab according to First Letter or Letters of Name and refer to Buff Sub-Index sheet for page reference.

COTT FAMILY NAME INDEX No. 1-3PLIT © 1940
Made By The Cott Index Company, Columbus, Ohio
Mfg. Cott Patent Index Systems

(283)

C	GRANTORS FAMILY NAMES	GIVEN NAMES ABCDEFGH	GIVEN NAMES IJKLMNO	GIVEN NAMES PQRSTUVWXYZ	GRANTEES	DATE OF FILING				DATE OF INSTRUMENT			DATE OF RECORD			LOCATION OF PROPERTY OR OTHER DESCRIPTION	KIND OF INST.	BOOK	PAGE
						Month	Day	Year	Hr. M.	Month	Day	Year	Month	Day	Year				
	<i>Middle Georgia Coal Co. Inc.</i>				<i>General Electric^{of Ga.} Credit Corp.</i>	<i>June</i>	<i>8</i>	<i>1978</i>	<i>9 am</i>	<i>May</i>	<i>11</i>	<i>1978</i>	<i>June</i>	<i>8</i>	<i>1978</i>	<i>510 - Marquette Lanes</i>	<i>Transfer assignment</i>	<i>147</i>	<i>24-10</i>

C

Filing Docket and General Index to Realty Deeds and Mortgages — GRANTORS

REG. U. S. PAT. OFFICE *Cott* County Indexes Since 1888
An Identifying Trade Mark

 Open at Proper Tab according to First Letter or Letters of Name and refer to Buff Sub-Index sheet for page reference.

COTT FAMILY NAME INDEX No. 1-SPLIT © 1949
Made By The Cott Index Company, Columbus, Ohio
Mfg. Cott Patent Index Systems

(285)

	GRANTORS FAMILY NAMES	GIVEN NAMES ABCDEFGH	GIVEN NAMES IJKLMNO	GIVEN NAMES PQRSTUVWXYZ	GRANTEES	DATE OF FILING				DATE OF INSTRUMENT			DATE OF RECORD			LOCATION OF PROPERTY OR OTHER DESCRIPTION	KIND OF INST.	BOOK	PAGE	
						Month	Day	Year	Hr. M.	Month	Day	Year	Month	Day	Year					
	<i>Manufacturers</i>	<i>Hanover</i>	<i>Trust Co.</i>		<i>Reynolds Metals Company</i>	<i>Sept.</i>	<i>6</i>	<i>1978</i>	<i>9</i>	<i>am</i>	<i>July</i>	<i>11</i>	<i>1978</i>	<i>Sept</i>	<i>6</i>	<i>1978</i>	<i>Tract-4th Land Dist.</i>	<i>Release</i>	<i>148</i>	<i>115-7</i>
	<i>"</i>	<i>"</i>	<i>"</i>	<i>"</i>	<i>etal Reynolds Metals Company</i>	<i>Jan</i>	<i>15</i>	<i>1988</i>	<i>9</i>	<i>am</i>	<i>Jan</i>	<i>4</i>	<i>1988</i>	<i>Jan</i>	<i>19</i>	<i>1988</i>	<i>Rivers Property</i>	<i>Release</i>	<i>182</i>	<i>681-725</i>

Filing Docket and General Index to Realty Deeds and Mortgages — GRANTORS

REG. U. S. PAT. OFFICE *Cott* County Indexes Since 1888 An Identifying Trade Mark

 Open at Proper Tab according to First Letter or Letters of Name and refer to Buff Sub-Index sheet for page reference.

COTT FAMILY NAME INDEX No. 1-SPLIT © 1960
Made By The Cott Index Company, Columbus, Ohio
Mfg. Cott Patent Index Systems

(287)

GRANTORS FAMILY NAMES	GIVEN NAMES ABCDEFGH	GIVEN NAMES IJKLMNO	GIVEN NAMES PQRSTUVWXYZ	GRANTEES	DATE OF FILING				DATE OF INSTRUMENT			DATE OF RECORD			LOCATION OF PROPERTY OR OTHER DESCRIPTION	KIND OF INST.	BOOK	PAGE
					Month	Day	Year	Hr. M.	Month	Day	Year	Month	Day	Year				
Macon Bank & Trust Company	" "	" "	^{Macon,} Lays	Raymond R. Russell, Jr., et al	Dec	28	1979	4:30 P.M.	Dec	26	1979	Dec	28	1979	8.87 acres - 330 th (Ford's) 1/2	MO	153	110-111
" "	" "	" "	" "	Susan D. Russell, et al	"	"	"	"	"	"	"	"	"	"	"	"	"	"
" "	" "	" "	" "	DeVigia Bank	June	25	1980	9 AM	June	16	1980	June	25	1980	1050 from Macon Recor. Union	Change for original	154	398

Filing Docket and General Index to Realty Deeds and Mortgages — GRANTORS

REG. U. S. PAT. OFFICE *Chem-Lite* County Indexes Since 1888 An Identifying Trade Mark

Open at Proper Tab according to First Letter or Letters of Name and refer to Buff Sub-Index sheet for page reference.

COTT FAMILY NAME INDEX No. 1-SPILT © 1988 Made By The Cott Index Company, Columbus, Ohio Mfg. Cott Patent Index Systems (289)

GRANTORS FAMILY NAMES	GIVEN NAMES ABCDEFGHIJ	GIVEN NAMES KLMNOP	GIVEN NAMES QRSTUVWXYZ	GRANTEES	DATE OF FILING				DATE OF INSTRUMENT			DATE OF RECORD			LOCATION OF PROPERTY OR OTHER DESCRIPTION	KIND OF INST.	BOOK	PAGE
					Month	Day	Year	Hr. M.	Month	Day	Year	Month	Day	Year				
Mince Industries, Inc				Citizens and Southern Bank of Dublin	Feb	6	1980	2:15 PM	Feb	6	1980	Feb	6	1980	120.50 acres - 4 th Land Dist.	SD	153	353-355
"	"	"	"	The Mutual Life Insurance Company of New York	May	12	1980	9 AM	May	-	1979	May	12	1980	Rivers Property	agreement	154	173-184
"	"	"	"	Morris State Bank	July	29	1980	AM	July	19	1980	July	29	1980	Assignment to Bud Kaelin Co.	assign	154	614
"	"	"	"	Mutual Production Credit Association	Dec	2	1980	11:15 PM	Aug	1	1980	Dec	2	1980	Rivers Property	SD	156	26-31
"	"	"	"	The Buckeye Cellulose Corporation	Jan	26	1981	9 AM	Jan	20	1981	Jan	26	1981	549.10 acres - 5 th Land Dist.	WD	156	429-431
"	"	"	"	Federal Land Bank of Columbus	Oct	29	1981	AM	Oct	2	1981	Oct	29	1981	570 th Land Dist. February	SD	159	367-368
"	"	"	"	Morris State Bank	Oct	30	1981	5 PM	Oct	30	1981	Oct	30	1981	11.75 acres - City of Gordon	FS	81-413	
"	"	"	"	Morris State Bank	Oct	30	1981	4:50 PM	Oct	30	1981	Oct	30	1981	11.75 acres - City of Gordon	SD	159	367-368
"	"	"	"	Johnny P. Edmund	Dec	1	1981	4 PM	Dec	1	1981	Dec	1	1981	11.75 acres - City of Gordon	WD	159	626
"	"	"	"	Georges Trem	Jan	20	1982	9 AM	Dec	31	1981	Jan	20	1982	Rivers Property	SD	160	300-317
"	"	"	"	Dr. J. Carl Dupree	Apr	22	1982	9 AM	Apr	19	1982	Apr	22	1982	Lease agreement - Rivers property	Release	161	251
"	"	"	"	Greport Kaelin Co.	May	11	1982	9:30 AM	Apr	29	1982	May	11	1982	120.50 acres - 327 th (Uniontown) 1st MD	option	161	372-373
"	"	"	"	Haiseal Co N.V.	Apr	5	1984	3:30 PM	Apr	5	1984	Apr	10	1984	576.15 acres - Dixon Tract	WD	168	176-180
"	"	"	"	Continental Oil Co	May	15	1984	11:30 AM	May	1	1984	May	16	1984	120.50 acres, 327 th Uniontown GMD	WD	168	475
"	"	"	"	Engelhard Corporation	Jan	2	1985	11:45 AM	Dec	31	1984	Jan	2	1985	120.50 acres - 327 th (Uniontown) 2nd MD	WD	170	744-745
"	"	"	"	Citizens and Southern Bank of Dublin	Jan	2	1985	11:45 AM	Dec	31	1984	Jan	2	1985	120.50 acres - 327 th (Uniontown) 1st MD	WD	170	746-747

Filing Docket and General Index to Realty Deeds and Mortgages — GRANTORS

REG. U. S. PAT. OFFICE *Cott* County Indexes Since 1888 An Identifying Trade Mark

Open at Proper Tab according to First Letter or Letters of Name and refer to Buff Sub-Index sheet for page reference.

COTT FAMILY NAME INDEX No. 1-SPLIT © 1949
Made By The Cott Index Company, Columbus, Ohio
Mfg. Cott Patent Index Systems

(29)

	GRANTORS FAMILY NAMES	GIVEN NAMES ABCDEFGH	GIVEN NAMES IJKLMNO	GIVEN NAMES PQRSTUVWXYZ	GRANTEES	DATE OF FILING				DATE OF INSTRUMENT			DATE OF RECORD			LOCATION OF PROPERTY OR OTHER DESCRIPTION	KIND OF INST.	BOOK	PAGE
						Month	Day	Year	Hr. M.	Month	Day	Year	Month	Day	Year				
	Mead				Darrell G. Edwards	Sept	16	1980	3:30 pm	Sept	15	1980	Sept	16	1980	Divers property - 23 rd & ...	WA 155	185	
	"	"	"	etal	Georgia-Pacific Corp.	Aug	25	1988	3:20 pm	Aug	23	1988	Sept	1	1988	1017.75 acres - Wilkeson County	Ltd. WD 185	443 447	
	"	"	"	per agent etal	Georgia-Pacific Corp.	Aug	25	1988	3:20 pm	Aug	23	1988	Sept	1	1988	Divers property	Design Assumption & Leases 185	448 458	

Filing Docket and General Index to Realty Deeds and Mortgages — GRANTORS

REG. U. S. PAT. OFFICE *Cott* County Indexes Since 1888 An Identifying Trade Mark

Open at Proper Tab according to First Letter or Letters of Name and refer to Buff Sub-Index sheet for page reference.

COTT FAMILY NAME INDEX No. 1-3PLIT © 1989 Made By The Cott Index Company, Columbus, Ohio Mfg. Cott Patent Index Systems

(293)

GRANTORS FAMILY NAMES	GIVEN NAMES ABCDEFGH	GIVEN NAMES IJKLMNO	GIVEN NAMES PQRSTUVWXYZ	GRANTEES	DATE OF FILING				DATE OF INSTRUMENT			DATE OF RECORD			LOCATION OF PROPERTY OR OTHER DESCRIPTION	KIND OF INST.	BOOK	PAGE
					Month	Day	Year	Hr. M.	Month	Day	Year	Month	Day	Year				
Miles Homes	Division of Insilco Corporation			Miles Homes Finance Co., Inc a/k/a Chester D. Upton	Oct	9	1980	9 am	Oct	1	1980	Oct	9	1980	SD of Nathaniel Curtis, et al	Grant + Assign	155	337 338
"	"	"	"	Chester D. Upton, Jr. et al	Aug	17	1982	11:30 pm	July	19	1982	Aug	17	1982	1/2 acre - City of Gordon	Discharge of Mortgage	162	342
"	"	"	"	Mary D. Upton et al	"	"	"	"	"	"	"	"	"	"	"	"	"	"
"	"	"	"	Miles Finance Company, Inc	Jan	21	1983	9:30 am	Jan	14	1983	Jan	24	1983	SD of John E. Hogue, III et al	Assign of SD	163	535
"	"	"	"	Miles Finance Company, Inc	Dec	26	1984	9 am	Oct	29	1984	Dec	26	1984	SD of Anthony & Charlene N. Wilcher	Assign of SD	170	681

Filing Docket and General Index to Realty Deeds and Mortgages — GRANTORS

REG. U. S. PAT. OFFICE *Cott* County Indexes Since 1868
An Identifying Trade Mark

Open at Proper Tab according to First Letter or Letters of Name and refer to Buff Sub-Index sheet for page reference.

COTT FAMILY NAME INDEX No. 1-SPLIT © 1948
Made By The Cott Index Company, Columbus, Ohio
Mfg. Cott Patent Index Systems

(295)

GRANTORS FAMILY NAMES	GIVEN NAMES ABCDEFGH	GIVEN NAMES IJKLMNO	GIVEN NAMES PQRSTUVWXYZ	GRANTEES	DATE OF FILING				DATE OF INSTRUMENT			DATE OF RECORD			LOCATION OF PROPERTY OR OTHER DESCRIPTION	KIND OF INST.	BOOK	PAGE
					Month	Day	Year	Hr. M.	Month	Day	Year	Month	Day	Year				
Mimbs	Mrs. Louise J.		etal	Detroit Kaolin Company	June	2	1981	10 Am	May	21	1981	June	2	1981	2 acts - 4 th Land Dist	Short Form 157	595	
"	Mrs. Louise J.		etal	Laywood Co., Inc.	June	1	1988	4:10 pm	May	31	1988	June	6	1988	timber on 217 1/2 ac - 337 th Unionton 1 DMD	Timber Deed 184	409 410	
"	Louise J.		etal	G. M. Huber Corp.	Dec	28	1988	1:45 pm	Nov	4	1988	Apr	4	1989	215.5 ac - 337 th DMD	Short Form 187 Purchase	536 541	

Filing Docket and General Index to Realty Deeds and Mortgages — GRANTORS

REG. U.S. PAT. OFFICE *Cott* County Indexes Since 1888
An Identifying Trade Mark

 Open at Proper Tab according to First Letter or Letters of Name and refer to Buff Sub-Index sheet for page reference.

COTT FAMILY NAME INDEX No. 1-SPLIT © 1940
Made By The Cott Index Company, Columbus, Ohio
Mfg. Cott Patent Index Systems

(297)

	GRANTORS FAMILY NAMES	GIVEN NAMES ABCDEFGH	GIVEN NAMES IJKLMNO	GIVEN NAMES PQRSTUVWXYZ	GRANTEES	DATE OF FILING				DATE OF INSTRUMENT			DATE OF RECORD			LOCATION OF PROPERTY OR OTHER DESCRIPTION	KIND OF INST.	BOOK	PAGE	
						Month	Day	Year	Hr. M.	Month	Day	Year	Month	Day	Year					
	<i>Mitchell Engineering</i>			<i>Company Realty</i>	<i>Frederick Kaolin Co.</i>	<i>June</i>	<i>26</i>	<i>1981</i>	<i>9</i>	<i>Am</i>	<i>May</i>	<i>28</i>	<i>1981</i>	<i>June</i>	<i>26</i>	<i>1981</i>	<i>Diviso property</i>	<i>Release</i>	<i>158</i>	<i>141-148</i>

Filing Docket and General Index to Realty Deeds and Mortgages — GRANTORS

REG. U. S. PAT. OFFICE *Cott* County Indexes Since 1888
An Identifying Trade Mark

 Open at Proper Tab according to First Letter or Letters of Name and refer to Buff Sub-Index sheet for page reference.

COTT FAMILY NAME INDEX No. 1-SPLIT © 1948
Made By The Cott Index Company, Columbus, Ohio
Mfg. Cott Patent Index Systems

(599)

	GRANTORS FAMILY NAMES	GIVEN NAMES ABCDEFGH	GIVEN NAMES IJKLMNO	GIVEN NAMES PQRSTUVWXYZ	GRANTEES	DATE OF FILING				DATE OF INSTRUMENT			DATE OF RECORD			LOCATION OF PROPERTY OR OTHER DESCRIPTION	KIND OF INST.	BOOK	PAGE
						Month	Day	Year	Hr. M.	Month	Day	Year	Month	Day	Year				
	Miskimen	Michael G.			O'Conor Electric Membership Corporation	Aug	10	1981	11:15 am	June	23	1981	Aug	10	1981	Right of way	Grant	158	541
	"	Michael G. & Vickie	Belinda		The Low County Bank	Aug	12	1981	9 am	June	20	1981	Aug	12	1981	1.08 acres - 23 rd Level District	DPS SD	158	556- 557

Filing Docket and General Index to Realty Deeds and Mortgages — GRANTORS

REG. U. S. PAT. OFFICE *Cott* County Indexes Since 1888
An Identifying Trade Mark

 Open at Proper Tab according to First Letter or Letters of Name and refer to Buff Sub-Index sheet for page reference.

COTT FAMILY NAME INDEX No. 1-SPLIT © 1948
Made By The Cott Index Company, Columbus, Ohio
Mfg. Cott Patent Index Systems

(303)

GRANTORS FAMILY NAMES	GIVEN NAMES ABCDEFGH	GIVEN NAMES IJKLMNO	GIVEN NAMES PQRSTUVWXYZ	GRANTEES	DATE OF FILING				DATE OF INSTRUMENT			DATE OF RECORD			LOCATION OF PROPERTY OR OTHER DESCRIPTION	KIND OF INST.	BOOK	PAGE
					Month	Day	Year	W. M.	Month	Day	Year	Month	Day	Year				
				First Federal Savings & Loan Association				9										
M. A. Bell	Distributor, Inc.			First Federal Savings & Loan Assoc. of Millersville	May	10	1982	am						Tract - 331 st N.M. District	FS	82-159		
"	"	"	"	First Federal Savings & Loan Assoc. of Millersville	May	10	1982	am	May	5	1982	May	10	Supplementing S.D.	Supplemental Agreement	161	362-363	
"	"	"	"	First Federal Savings & Loan Assoc. of Millersville	May	10	1982	am	May	5	1982	May	10	Tract - 331 st N.M. District	S.D. 1981	161	364-365	
"	"	"	"	Wayne Zucker	Aug	23	1982	am	June	7	1982	Aug	23	102 acres - 331 st N.M. District	WD	162	369	
"	"	"	"	Coastal Guy Oil, Inc.	Sept	18	1984	am	Sept	17	1984	Sept	28	Tract - 331 st N.M. District	WD	169	644-645	

Filing Docket and General Index to Realty Deeds and Mortgages — GRANTORS

REG. U. S. PAT. OFFICE *Cott* County Indexes Since 1888
An Identifying Trade Mark

Open at Proper Tab according to First Letter or Letters of Name and refer to Buff Sub-Index sheet for page reference.


COTT FAMILY NAME INDEX No. 1-SPLIT © 1948
Made By The Cott Index Company, Columbus, Ohio
Mfg. Cott Patent Index Systems

(307)

C	GRANTORS FAMILY NAMES	GIVEN NAMES ABCDEFGH	GIVEN NAMES IJKLMNO	GIVEN NAMES PQRSTUVWXYZ	GRANTEES	DATE OF FILING				DATE OF INSTRUMENT			DATE OF RECORD			LOCATION OF PROPERTY OR OTHER DESCRIPTION	KIND OF INST.	BOOK	PAGE
						Month	Day	Year	Hr. M.	Month	Day	Year	Month	Day	Year				
	Milledgeville	Insulation Co., Inc.			Exchange Bank	Sept	1	1982	9 am	Aug	31	1982	Sept	1	1982	331 st (Rough) Dm Dist. tract - City of Gordon	WD	163	419- 420
	"	"	"	"	Chester S. Upton, Jr. et al	Oct	19	1982	1 pm	Oct	18	1982	Oct	19	1982	tract - 331 st Dm D. City of Gordon	WD	"	1
	"	"	"	"	Mary M. Upton et al	"	"	"	"	"	"	"	"	"	"	"	"	"	"
	"	"	"	"	L. L. Grimes & Son, Inc.	Mar	9	1983	9 am	Mar	8	1983	Mar	11	1983	S.D. of Chester S. Gr. & Mary M. Upton	Draw & avg	164	107

Filing Docket and General Index to Realty Deeds and Mortgages — GRANTORS

REG. U. S. PAT. OFFICE *Cott* County Indexes Since 1888 An Identifying Trade Mark

 Open at Proper Tab according to First Letter or Letters of Name and refer to Buff Sub-Index sheet for page reference.

COTT FAMILY NAME INDEX No. 1-SPLIT © 1949
Made By The Cott Index Company, Columbus, Ohio
Mfg. Cott Patent Index Systems

(311)

	GRANTORS FAMILY NAMES	GIVEN NAMES ABCDEFGH	GIVEN NAMES IJKLMNO	GIVEN NAMES PQRSTUVWXYZ	GRANTEES	DATE OF FILING				DATE OF INSTRUMENT			DATE OF RECORD			LOCATION OF PROPERTY OR OTHER DESCRIPTION	KIND OF INST.	BOOK	PAGE
						Month	Day	Year	Hr. M.	Month	Day	Year	Month	Day	Year				
	Mabus,	Robert J. & Ada V.			Kenneth W. Vinson	June	8	1983	9 am	-	-	1983	June	16	1983	Lot # M-16, Sect. 16 Holiday Hills	WD CANE	164	691
	^	Robert J. & Ada V.			Kenneth W. Vinson	Apr	20	1990	am	Apr	9	1990	Apr	23	1990	SD recorded 104/692-3	SD	194	106

Filing Docket and General Index to Realty Deeds and Mortgages — GRANTORS

REG. U. S. PAT. OFFICE *Chumley* County Indexes Since 1888 An Identifying Trade Mark

Open at Proper Tab according to First Letter or Letters of Name and refer to Buff Sub-index sheet for page reference.

COPI FAMILY NAME INDEX No. 1-5717 © 1988 Made by The Copy Index Company, Columbus, Ohio

(313)

GRANTORS FAMILY NAMES	GIVEN NAMES ABCDEFGHIJ	GIVEN NAMES KLMNOP	GIVEN NAMES QRSTUVWXYZ	GRANTEES	DATE OF FILING				DATE OF INSTRUMENT			DATE OF RECORD			LOCATION OF PROPERTY OR OTHER DESCRIPTION	KIND OF INST.	BOOK	PAGE
					Month	Day	Year	W. M.	Month	Day	Year	Month	Day	Year				
Maloy	Robert	David		Central Bank of Georgia	Dec	15	1983	1:15 PM	Dec	8	1983	Jan	5	1984	TW-34; Sec 25; Tract H. - 331 st Remak	SD	166	671-672
"	Robert	David		Central Bank of Georgia	Nov	30	1987	9 AM	Nov	23	1987	Dec	7	1987	2W-34; Sec 25; Tract H; 331 st Remak ^{Intergible} Ansaff 187	SD		368
"	Robert	David		William Fred Maloy	May	20	1988	9 AM	May	19	1988	May	25	1988	24# TW-34, Sec 25, Tract H. ³³¹	WD	184	330
"	William	Fred		First Union Nat'l Bank	May	26	1988	9 AM	May	19	1988	June	1	1988	Satisfied March 15, 1990 24# TW-34, Sec 25, Tract H. ³³¹	SD	184	353-357
"	William	Fred		Robert David Maloy, Jr.	Mar	15	1990	9 AM	Mar	5	1990	Mar	20	1990	24# TW-34, Sec 25, Tract H. ³³¹	WD	193	510
"	Robert	David, Jr.		First Union National Bank	Mar	15	1990	9 AM	Mar	5	1990	Mar	20	1990	24# TW-34, Sec 25, Tract H. ³³¹	SD	193	512-518

Filing Docket and General Index to Realty Deeds and Mortgages — GRANTORS

REG. U. S. PAT. OFFICE *ChumCott* County Indexes Since 1888 An Identifying Trade Mark

Open at Proper Tab according to First Letter or Letters of Name and refer to Buff Sub-Index sheet for page reference.

COTT FAMILY NAME INDEX NO. 1-SPLIT © 1949 MADE BY THE COTT INDEX COMPANY, COLUMBUS, OHIO MFG. COTT PATENT INDEX SYSTEMS

(355)

GRANTORS FAMILY NAMES	GIVEN NAMES ABCDEFGH	GIVEN NAMES IJKLMNO	GIVEN NAMES PQRSTUWXYZ	GRANTEES	DATE OF FILING				DATE OF INSTRUMENT			DATE OF RECORD			LOCATION OF PROPERTY OR OTHER DESCRIPTION	KIND OF INST.	BOOK	PAGE
					Month	Day	Year	Hr. M.	Month	Day	Year	Month	Day	Year				
					Randy E. & Lynne K. Usser	May	8	1986	9 am	Apr	30	1986	May	9	1986	Cancellation SD	Release SD 175	348
"	"	"	"	"	Kenneth E. & Janine Stubb	Sept	25	1986	9 am	Sept	11	1986	Sept	25	1986	Cancellation SD 172/742-44	Release SD 177	137
"	"	"	"	"	Bruce D. Brooks, et al	June	10	1987	9 am	May	26	1987	June	10	1987	SD recorded in BK 167 - pg 74-75	Release SD 180	463
"	"	"	"	"	Blonia D. Mason et al	"	"	"	"	"	"	"	"	"	"	"	"	"
"	"	"	"	"	Mary Lou Whipple	Aug	6	1987	9 am	July	10	1987	Aug	6	1987	SD recorded in Book 139 / pg 488-9	Release SD 181	214
"	"	"	"	"	Rudolph & Gerry Walker	Mar	3	1988	9 am	Feb	26	1988	Mar	4	1988	SD recorded BK 125 pg 627-31	Release SD 183	291
"	"	"	"	"	Willie Lawson & Carolyn Hall	Dec	29	1989	9 am	Dec	22	1989	Jan	2	1990	SD recorded 131/634-38	Release SD 192	474
"	"	"	"	"	Billy & Virginia Scott	Jan	30	1990	9 am	Jan	22	1990	Jan	30	1990	SD recorded 132/ 250-54	Case SD 193	115
"	"	"	"	"	Robert H. & Sheila S. Patterson	May	30	1990	9 am	May	25	1990	June	6	1990	SD recorded 143/ 17-18	Case SD 194	408
"	"	"	"	"	Rolly N. & Doris B. Brown	June	8	1990	9 am	June	1	1990	June	8	1990	SD recorded 153/356-8	Case SD 194	495
"	"	"	"	"	Nathaniel Curtis	July	18	1990	10:20 am	July	12	1990	July	19	1990	Lot - City of Gordon	Case WD 195	141

FILING DOCKET AND GENERAL INDEX TO REALTY DEEDS AND MORTGAGES — GRANTORS

REG. U. S. County Indexes Since 1888
PAT OFFICE *ChemCott* An Identifying Trade Mark

Open at Proper Tab according to First Letter or Letters of Name and refer to Buff Sub-Index sheet for page reference.

COTT FAMILY NAME INDEX NO. 1-SPLIT © 1949
MADE BY THE COTT INDEX COMPANY, COLUMBUS, OHIO
SOLD BY THE CLYDE CASTLEBERRY CO., COVINGTON, GA.

(367)

GRANTORS FAMILY NAMES	GIVEN NAMES ABCDEFGH	GIVEN NAMES IJKLMNO	GIVEN NAMES PQRSTUWXYZ	GRANTEES	DATE OF FILING				DATE OF INSTRUMENT			DATE OF RECORD			LOCATION OF PROPERTY OR OTHER DESCRIPTION	KIND OF INST.	BOOK	PAGE
					Month	Day	Year	Hr. M.	Month	Day	Year	Month	Day	Year				
	Miller Properties, L.P.			Wilkinson County, Ga	Mar	21	1988	1:45 pm	Mar	16	1988	Mar	22	1988	Right of Way Rd # 135	RWD	183	472-473
	"	"	"	Wilkinson County, Ga	Mar	23	1988	1:25 pm	Mar	11	1988	Mar	25	1988	Right of Way Rd # 135	RWD	183	489-490
	"	"	"	Wilkinson County, Ga	Mar	29	1988	1 pm	Mar	25	1988	Mar	31	1988	Right of Way Rd # 135	RWD	183	584-585
	"	"	" <i>per managing partner</i>	Little River Timber, Inc	Feb	3	1989	10:15 am	Jan	26	1989	Feb	9	1989	80 acres - 3 rd 20 - 32 nd 4 th 4 th 4 th 4 th	Timber Contract	188	49-50

FILING DOCKET AND GENERAL INDEX TO REALTY DEEDS AND MORTGAGES — GRANTORS

REG. U. S. PAT. OFFICE *ChumCott* County Indexes Since 1888 An Identifying Trade Mark

 Open at Proper Tab according to First Letter or Letters of Name and refer to Buff Sub-Index sheet for page reference.

COTT FAMILY NAME INDEX NO. 1-SPLIT © 1989
MADE BY THE COTT INDEX COMPANY, COLUMBUS, OHIO
SOLD BY THE CLYDE CASTLEBERRY CO., COVINGTON, GA.

(369)

GRANTORS FAMILY NAMES	GIVEN NAMES ABCDEFGH	GIVEN NAMES IJKLMNO	GIVEN NAMES PQRSTUWXYZ	GRANTEES	DATE OF FILING				DATE OF INSTRUMENT			DATE OF RECORD			LOCATION OF PROPERTY OR OTHER DESCRIPTION	KIND OF INST.	BOOK	PAGE
					Month	Day	Year	Hr.	M.	Month	Day	Year	Month	Day				
Mid-State Trust, II				per trustee	Southeast Bank, N.A.	May	5	1988	am	Apr	19	1988	May	11	1988	Divers property	Assign	157
"	"	"	"	per trustee	Jimmy J. Dudley	Feb	1	1990	am	Nov	15	1989	Feb	1	1990	331 T-144, Sec 25; Tract M.	Special	124
"	"	"	"	per trustee	Southeast Bank, N.A.	Feb	1	1990	am	Nov	15	1989	Feb	1	1990	SD of Jimmy J. Dudley	Assign	131-132
"	"	"	"	per atty in fact	Southeast Bank, N.A.	Apr	25	1990	am	Apr	10	1990	Apr	25	1990	SD of Leonard Fountain	Assign	127-128

FILING DOCKET AND GENERAL INDEX TO REALTY DEEDS AND MORTGAGES — GRANTORS

REG. U. S. PAT. OFFICE *Chambers* County Indexes Since 1888 An Identifying Trade Mark

Open at Proper Tab according to First Letter or Letters of Name and refer to Buff Sub-Index sheet for page references.

COTT FAMILY NAME INDEX NO. 1-SPLIT © 1949 MADE BY THE COTT INDEX COMPANY, COLUMBUS, OHIO SOLD BY THE CLYDE CASTLEBERRY CO., COVINGTON, GA.

(371)

	GRANTORS FAMILY NAMES	GIVEN NAMES ABCDEFGHIJ	GIVEN NAMES JKLMNO	GIVEN NAMES PQRSTUVWXYZ	GRANTEES	DATE OF FILING				DATE OF INSTRUMENT			DATE OF RECORD			LOCATION OF PROPERTY OR OTHER DESCRIPTION	KIND OF INST.	BOOK	PAGE
						Month	Day	Year	Hr. M.	Month	Day	Year	Month	Day	Year				
	Mid State Food Products, Inc.				The Citizens Bank of Washington County	Dec	16	1988	11:15 am	Dec	16	1988	Dec	29	1988	Timber Deed of J. M. Weber Corp.	Assign	187	449
	"	"	"	"	Bank South, Waycross	Jan	20	1989	3:15 pm	Jan	17	1989	Jan	24	1989	Timber Deed of H. E. Stephens Trust	Assign	187	686
	"	"	"	"	J. M. Weber Corp.	May	23	1989	am	May	1	1989	May	23	1989	326.60 acres - 32 ¹ / ₂ ft ² LAND	Recd	189	409
	"	"	"	"	Citizens Bank of Washington Co.	Sept	27	1989	11:15 am	Sept	27	1989	Sept	27	1989	W. R. Popeon Timber Deed of Thomas H. Smart, II	Assign	191	313

This Index approved and adopted for use in the Counties of Georgia pursuant to the Act approved August 8, 1916, providing for uniform records throughout the State.

Filing Docket and General Index to Realty Deeds and Mortgages—GRANTORS

Clifford Walker, Attorney General.

Refer to SUB-INDEX in front portion of book for Alphabetical Arrangement and Page Reference to Names in this Index

Cott's Patented Index Systems. Owned and manufactured by Walker, Evans & Cogswell Co., Charleston, S. C.

(9)

GRANTORS FAMILY NAMES	GIVEN NAMES A B C D E F G H	GIVEN NAMES I J K L M N O	GIVEN NAMES P Q R S T U V W X Y Z	GRANTEES	DATE OF FILING				DATE OF INST'MT			DATE OF RECORD			LOCATION OF PROPERTY OR OTHER DESCRIPTION	Kind of Inst'mt	Book	Page
					Month	Day	Year	Hour	Month	Day	Year	Month	Day	Year				
Moseley	T. A.			C. T. Lord	Aug	15	1921	8 a.m.	Apr	29	1921	Aug	14	1921	Satisfied 2/24/24 (A.S.T.B.) 2 1/2 acres, 3rd Dist.	Only	35	80
		B. K.		Whitaker Lumber Company	June	11	1923	"	June	8	1923	June	11	1923	20 1/2 acs., Bethl. District	W.D.	31	189
		T. A.		Addigone Lenson	May	6	1924	"	Apr	29	1924	May	9	1924	Satisfied Feb 28-1924 (W.P.)	D.P.O.	42	289
		T. A.		T. N. Culpepper	Feb	24	1925	"	Feb	24	1925	Feb	24	1925	24 1/2 acs. in two counties	W.D.	40	337
		T. A.		J. T. Lord Jr.	"	20	"	8 p.m.	"	20	"	"	27	"	Timber on 222 acs., Lord's Dist.	Lease	39	515
		T. A.		B. V. Harris	Nov	18	1929	8 a.m.	Aug	28	1928	Nov	20	1929	Satisfied April 12-1941 (W.P.)	Quit	41	524
		L. B. et al		E. R. King	Apr	4	"	8 p.m.	June	-	1928	Apr	15	"	52 acres + 17 acres Lots 162, 175, 26th Dist.	Quit	41	524
		C. S. et al		E. R. King	"	"	"	"	"	"	"	"	"	"	"	Quit	41	524
		James A. et al		E. R. King	"	"	"	"	"	"	"	"	"	"	"	Quit	41	524
				J. A.	J. R. Culpepper	Nov.	28	1919	2 p.m.	Nov.	28	1919	Nov.	28	1919	Real Estate	Mortg.	26
			W. C.	W. L. Shelton, et al	Feb	18	1913	8 a.m.	Dec	18	1912	Feb	18	1913		Deed	17	573
			J. A.	W. J. Dixon	Dec.	27	1937	9 p.m.	Dec	18	1937	Dec	27	1937	Satisfied Jan 26 1939 (W.P.)	Quit	47	530
			T. A.	Farmers & Merchants Bank	Nov	20	1950	9 a.m.	Mar	15	1950	Nov	22	1950	Satisfied June 18 1954	Quit	49	450
			T. A.	Geo. D. Wathen Nat. Bank	Sept	11	1953	9 a.m.	Sept	11	1953	Sept	11	1953	Satisfied Jan 26 1954	Quit	49	404
			T. A.	Lucile Henderson Hugh Litt	Nov	19	1954	"	Mar	19	1954	Nov	19	1954	2 1/2 acre lots dist	W.D.	86	80
Moseley				Adm. of Veterans Affairs	Sept.	22	1961	6 p.m.	Sept.	22	1961	Sept.	22	1961	Lots in town cl no 79/309-10	S.D.	79	309-10

N. B.—This system of indexing is patented, and same covers both the Sub-Index and sheets comprising the General Index. The Loose Leaf Binder is also patented, both being the patents of C. M. COFF, Walker, Evans & Cogswell Co., of Charleston, S. C., are owners of these patents, and furnish these Sheets and Binders in North Carolina, South Carolina, Georgia, Florida and Alabama.

Filing Docket and General Index to Realty Deeds and Mortgages—GRANTORS

(9) Clifford Walker, Attorney General.

Refer to SUB-INDEX in front portion of book for Alphabetical Arrangement and Page Reference to Names in this Index

Cott's Patented Index Systems. Owned and manufactured by Walker, Evans & Cogswell Co., Charleston, S. C.

GRANTORS FAMILY NAMES	GIVEN NAMES A B C D E F G H	GIVEN NAMES I J K L M N O	GIVEN NAMES P Q R S T U V W X Y Z	GRANTEES	DATE OF FILING				DATE OF INST'MT			DATE OF RECORD			LOCATION OF PROPERTY OR OTHER DESCRIPTION	Kind of Inst'mt	Book	Page	
					Month	Day	Year	Hour	Min	Month	Day	Year	Month	Day					Year
Moseley	Mr. Emma N.			Oconee Electric Membership Corp	July	18	1985	1	pm	May	22	1985	July	19	1985	Right of way	Lease- ment	142	551
"	Martha G.	as atty in fact		Colleen & Joseph Brooks	Mar	12	1986	9	am	Mar	7	1986	Mar	12	1986	3 lots - City of Gordon	WD	174	647
"	Paul C. + Regina S.			Ken & Ellen S. Forbus	June	17	1988	9	am	June	15	1988	June	17	1988	.5 acre - City of Gordon - Lt 9, Block E	Sp	184	529
"	Martha G.			Mattie Mae Jackson	Oct	27	1988	9	am	Oct	24	1988	Nov	3	1988	SP of Colleen & Joseph Brooks	Sp	186	262
"	Joseph D. + Martha Jeanne G.			Charles & Mrs. Martha G. Cleary	Dec	13	1989	4:30	pm	Aug	-	1989	Dec	14	1989	1505 Lt # T-89, Sec 15, Tract C	DMO	192	339
Moseley	Jerry H. + Laura J.			W. Glynis Nesmith	Mar	26	1990	9:25	am	Mar	21	1990	Mar	27	1990	1505 Lt # T-49, Sec 1	DMO	193	622- 623

Filing Docket and General Index to Realty Deeds and Mortgages—GRANTORS

Refer to SUB-INDEX in front portion of Book for Alphabetical Arrangement and Page Reference to Names in this Index

Cott Patented Index Systems.
Manufactured by Geo. D. Barnard Sta. Co., St. Louis, Mo.

GRANTORS FAMILY NAMES	GIVEN NAMES ABCDEFGHIJ	GIVEN NAMES JKLMNO	GIVEN NAMES PQRSTUVWXYZ	GRANTEES	DATE OF FILING				DATE OF INSTRUMENT			DATE OF RECORD			LOCATION OF PROPERTY OR OTHER DESCRIPTION	KIND OF INST'MT	BOOK	PAGE
					MONTH	DAY	YEAR	HR. M.	MONTH	DAY	YEAR	MONTH	DAY	YEAR				
Myrick		Nathaniel		Gas. Seal											Deed	A	572	
"	Geo. H			Allen Hardie											"	A	137	
"		M.M.		J. D. Brack											"	B.	578	
"		M.M.		W. B. Smith											"	C.	573	
"		M.M.		Gas. Stevens											"	C.	165	
"		Thalia K.		Jacob Winberly						1882	Feb. 20	1888			"	D.	459	
"		N. B.		Wiggo Co. Bk.	Mar. 18	1912	8a.m.		Feb. 20	1912	Mar. 18	1912			M.D.	16	340	
"		Nathaniel		Nathaniel Myrick						Dec. 29	1869	Feb. 25	1870	Homestead Per. Platte.	H.S.	H.S.	126-9	
✓ "	H. J.			W. A. Jones	Oct 30	1909	8am		Oct 27	1909	Oct 30	1909			Deed	17	42	
" ✓	H. J.			Mrs L. C. Tomlinson	Oct 30	1909	8am		Oct 27	1909	Oct 30	1909			"	17	41	
" ✓	Thalia	Kate		W. S. Myrick	Mar 22	1909	8am		Mar 6	1909	Mar 22	1909			"	13	219-209	
✓ "	J. K.			N. B. Barclay	Jan 9	1911	2pm		Nov 17	1910	Jan 10	1911			"	17	116	
"	Mrs. Estes			R. S. Freeman	Nov 21	1939	10 ^{Am}		Oct 17	1939	Nov. 22	1939	State of Missouri	H.S.	H.S.	1492		

This Index approved and adopted for use in the Counties of Georgia pursuant to the Act approved August 8, 1916, providing for uniform records throughout the State.

Filing Docket and General Index to Realty Deeds and Mortgages—GRANTORS

Clifford Walker, Attorney General.

Refer to SUB-INDEX in front portion of book for Alphabetical Arrangement and Page Reference to Names in this Index

Cott's Patented Index Systems. Owned and manufactured by Walker, Evans & Cogswell Co., Charleston, S. C.

GRANTORS FAMILY NAMES	GIVEN NAMES A B C D E F G H	GIVEN NAMES I J K L M N O	GIVEN NAMES P Q R S T U V W X Y Z	GRANTEES	DATE OF FILING				DATE OF INST'MT			DATE OF RECORD			LOCATION OF PROPERTY OR OTHER DESCRIPTION	Kind of Inst'mt	Book	Page
					Month	Day	Year	Hour	Month	Day	Year	Month	Day	Year				
Myrick	W.S.			The Merchants & Farmers Bank	Oct	7	1921	2	Jan	22	1921	Oct	11	1921	M.P. Whitcomb Deed (Case)	W.D.	37	227-30
	W.S.			The Merchants & Farmers Bank	Feb	13	1922	8	Feb	11	1922	Feb	13	1922	M.P. Whitcomb Deed	D.P.S.	38	75-6
	W.S.			The Merchants & Farmers Bank	Mar	21	1924		Mar	19	1924	Mar	21	1924	6.98 ac. S.C. October 1879	D.P.S.	38	614-17
	W.S.			State Highway Board	"	5	1927		Mar	3	1927	"	5	1927	1.744 ac. Right of Way	W.D.	41	253-4
	W.S.			"	"	"	"	"	"	"	"	"	"	"	2.918	W.D.	41	256
	W.S.			Georgia Power Co	Sept	21	"	2	Sept	9	"	Sept	21	"	Str. of road	Case	41	345-6
	Mr W. L. et al			N. A. Fountain	"	27	1930		"	1	1930	"	27	"	10 1/4 ac. Lot #158, 26th Dist.	W.D.	50	110
	W.S. for Sheriff			Wilkinson County	Apr	12	1932		Apr	5	1932	Apr	30	1932	100 ac. Power 1930 \$109.57	D.S.	50	318
	W. L. et al			W. C. Dennard	Jan	4	1939	9	Dec	10	1938	Jan	4	1939	135 acres of land in 331st dist	W.D.	63	101
	Mary et al			"	"	"	"	"	"	"	"	"	"	"	"	"	"	"
J. M. et al			"	"	"	"	"	"	"	"	"	"	"	"	"	"	"	
Mrs M. V.			Elmer L Myrick	Sept	8	1941	10:20	Sept	8	1941	Sept	8	1941	135 ac. Land 331st to M. et al	W.D.	61	563	
Mrs. Ester			Joe Hadavits	Nov.	18	1944	10	Nov	18	1944	Nov.	18	1944	145 ^{PS} ac. Land	W.D.	74	218-19	
Mrs. Marrie L et al			Mrs. Bessie O. Ford	Jan.	2	1946	11:30	Dec	10	1945	Jan	2	1946	150 ac. Land in Rock	W.D.	74	492	
W. L.			Hodges Lbr Company	Feb	28	1946	9	Feb	14	1946	Feb	28	1946	129 " " " 331st, 6th & 7th	W.D.	74	545	
W. L.			P. W. Martin Senior Clerk	Apr	28	1947		Apr	30	"	Apr	28	1947	280 " " " 1.77/321/22	"	77	321	
Elmer			PW	"	"	"		Oct	"	"	"	"	"	155- " " " 1.77/319-20	"	"	319	

N. B.—This system of indexing is patented, and same covers both the Sub-Index and sheets comprising the General Index. The Loose Leaf Binder is also patented, both being the patents of C. M. COFFEE, Walker, Evans & Cogswell Co., of Charleston, S. C., are owners of these patents, and furnish these Sheets and Binders in North Carolina, South Carolina, Georgia, Florida and Alabama.

Filing Docket and General Index to Realty Deeds and Mortgages—GRANTORS

(13) Clifford Walker, Attorney General.

Refer to SUB-INDEX in front portion of book for Alphabetical Arrangement and Page Reference to Names in this Index

Cott's Patented Index Systems. Owned and manufactured by Walker, Evans & Cogswell Co., Charleston, S. C.

GRANTORS FAMILY NAMES	GIVEN NAMES ABCDEFGHIJ	GIVEN NAMES KLMNO	GIVEN NAMES PQRSTUVWXYZ	GRANTEES	DATE OF FILING				DATE OF INST'MT			DATE OF RECORD			LOCATION OF PROPERTY OR OTHER DESCRIPTION	Kind of Inst'mt	Book	Page
					Month	Day	Year	Hour	Month	Day	Year	Month	Day	Year				
Myrick	Elmer			Cosby L. Bessie	Jan	30	1947	19:30	Jan	12	1947	Jan	30	1947	Agreement on Land Line	Real Estate	77	356
"	E. L.			The Gordon Bank	Dec.	9	"	A.M.	Dec	2	"	Dec	9	"	80 acres 27th land dist	Real Estate	74	320
"	Herbert R.			E. J. Branam	"	9	1950	"	Jan	26	1950	"	11	"	Tract in 27th land dist	Real Estate	83	243
"	E. L.			State Highway Dept	June	13	1951	10 am	Aug	8	"	June	18	1951	Right of Way	Real Estate	85	144
"	E. L.			Gordon Bank	Sept	26	1951	9 am	Sept	25	1951	Sept	26	1951	80 acres 27th land dist	Real Estate	85	351
"	Elmer L.			Georgia Koolin Co	Mar	19	1952	3 pm	Apr	8	1948	Apr	15	1952	80 acres 27th land dist	Real Estate	85	563-4
"	Herbert R.			Gordon Bank	May	17	"	9 am	May	10	1952	May	20	1952	Tract in 27th land dist	Real Estate	85	442
"	Herbert			State Highway Dept.	Feb	21	1953	9 am	Mar	20	1953	Feb	26	1953	Right of Way	Real Estate	89	2423
"	"			Ray H. Lander	Jan	13	1955	9 am	Jan	11	1955	Jan	19	1955	Lot in Gordon	Real Estate	86	109
"	Ben			Mrs. Ruby H. Debell	May	22	1962	9:30 A.M.	Apr.	23	1962	May	25	1962	Satisfied March 29, 1968 8 acres 1505th (Drey) S.M. Dist.	Real Estate	160	498
"	Mrs. Ester			Reynolds Mining Corp.	Dec.	16	1963	2 P.M.	Dec.	16	1963	Dec.	18	1963	Business tracts in 330th (Lorde) S.M. Dist.	Real Estate	108	143-4
"	H. J.			H. A. Jones	Jan.	23	1964	2 P.M.	Mar.	31	1968	Jan.	23	1964	Business tracts	Real Estate	108	188-9
"	Mrs. Zelda E. et al.			E. J. Branam	Feb.	15	1964	11:30 A.M.	Feb.	15	1964	Feb.	15	1964	Tract of land in (Kamuk) 331st S.M. Dist.	Real Estate	108	225
"	Kalter L. Per Executor			Mrs. Lillian Mae Fountain Myrick	Oct.	14	1965	10 A.M.	Oct.	14	1965	Oct.	15	1965	Business tracts	Real Estate	109	560-61
"	Mrs. Marnie Lord			A. E. Myricks	Dec.	6	1965	11 A.M.	Dec.	6	1965	Dec.	6	1965	3 tracts in Lorde S.M. District	Real Estate	110	90
"	Elmer			Freight Sulfur Co	Mar	19	1966	9 am	Mar	18	1966	Mar	19	1966	135 acres 331st dist	Real Estate	110	323-4

Filing Docket and General Index to Realty Deeds and Mortgages — GRANTORS

COTT FAMILY NAME INDEX No. 1-Split
Copyright 1933 A122559

Open at Proper Tab according to First Letter or Letters of
Name and refer to Buff Sub-Index sheet for page reference.

Made by The Cott Index Company, Columbus, Ohio
Foote & Davies, Inc., Atlanta, Georgia

(12)

GRANTORS FAMILY NAMES	GIVEN NAMES ABCDEFGH	GIVEN NAMES IJKLMNO	GIVEN NAMES PQRSTUVWXYZ	GRANTEES	DATE OF FILING				DATE OF INSTRUMENT			DATE OF RECORD			LOCATION OF PROPERTY OR OTHER DESCRIPTION	KIND OF INST.	BOOK	PAGE
					Month	Day	Year	Hr. M.	Month	Day	Year	Month	Day	Year				
Myrick	A. E. et. al			Trusted Peoples Savings & Loan Assn	May	19	1967	11 2:30	May	-	1967	May	19	1967	11.53 acres in 330 th (Lorain) & M. Dist.	WB	112	438-9
"	Mrs. Mamie Lord			A. E. Myrick	Nov	10	1967	2:30	Nov	10	1967	Nov	10	1967	2 tracts in 330 th (Lorain) & M. Dist.	WB	113	443
"	A. E.			Mrs. Mamie Lord Myrick	"	"	"	"	"	"	"	"	"	"	86.82 acres in 330 th (Lorain) & M. Dist.	WB	113	444
"	Bear, Jr.			Wilkinson County Bank	Apr	2	1968	P.M.	Mar	29	1968	Apr	2	1968	2 tracts in 330th (Lorain) & M. Dist.	WB	114	484-6
"	Mrs. Mamie Lord, et. al.			Walter A. Scott et. al	Apr	24	1968	P.M.	Apr	24	1968	Apr	24	1968	2 tracts in 330 th (Lorain) & M. Dist.	WB	114	486
"	A. E., et. al.			"	"	"	"	"	"	"	"	"	"	"	"	"	"	"
"	Mrs. Mamie Lord, et. al.			Paul Bacon, et. al.	"	"	"	"	"	"	"	"	"	"	"	"	"	"
"	A. E., et. al.			"	"	"	"	"	"	"	"	"	"	"	"	"	"	"
"	Elmer L. + Mrs. Elmer L.			Lawrence L. Myrick et. al	Mar	28	1969	5:30	Mar	10	1969	Mar	28	1969	1/2 in Long Holiday Hills	WB	117	10-12
"	" " " "			Dale B. Myrick et. al	"	"	"	"	"	"	"	"	"	"	"	"	"	"
"	Lulu Mae Fountain			A. E. Myrick	Feb	3	1971	2:30	Feb	3	1971	Feb	3	1971	Lot in Garden	WB	121	529
"	Mary Butler Curry			Anna Wilson Brynston	Sept	8	1971	4:30	Sept	8	1971	Sept	8	1971	Lot in Mc Futyn	WB	123	225
"	John			Georgia Power Co.	June	2	1972	am	Jan	1	1972	June	2	1972	Lot near Mc Futyn	WB	125	227
"	Dale B.			Lawrence L. Myrick	July	1	1972	am	May	30	1972	July	1	1972	1/2 Int Lot Holiday Hills	WB	125	401-403
"	Lawrence			Rally D. Brown et. al	April	28	1973	am	Apr	28	1973	Apr	30	1973	2 tracts in 330th (Lorain) & M. Dist.	WB	127	656-658
"	"			Doris D. Brown et. al	"	"	"	"	"	"	"	"	"	"	"	"	"	"
"	Frank A.			the Citizens and Southern National Bank	Apr	18	1974	am	Apr	12	1974	Apr	18	1974	Lat. City of Garden	WB	130	631-633

Filing Docket and General Index to Realty Deeds and Mortgages - GRANTORS

(13)

COTT FAMILY NAME INDEX No. 1-Split
Copyright 1983 A122559

Open at Proper Tab according to First Letter or Letters of Name and refer to Buff Sub-Index sheet for page reference.

REG. U. S. PAT. OFFICE *CaseMark* County Indexes Since 1888
An Identifying Trade Mark

GRANTORS FAMILY NAMES	GIVEN NAMES ABCDEFGHIJ	GIVEN NAMES KLMNO	GIVEN NAMES PQRSTUVWXYZ	GRANTEES	DATE OF FILING				DATE OF INSTRUMENT			DATE OF RECORD			LOCATION OF PROPERTY OR OTHER DESCRIPTION	KIND OF INST.	BOOK	PAGE
					Month	Day	Year	Hr. M.	Month	Day	Year	Month	Day	Year				
Myrick	Laurencee			Rolly N. Brown et al	Jan	12	1976	3 PM	Jan	-	1976	Jan	12	1976	Lot - Holiday Hills	WD	137	684
"	"			Deris B. Brown et al	"	"	"	"	"	"	"	"	"	"	"	"	"	"
"	Edgar L.			Paul Pierce et al	Sept.	16	1976	9 AM	Sept.	15	1976	Sept.	16	1976	City of Lot - Holiday Hills	DP	140	319- 320
"	"			Mrs. Albie B. Pierce et al	"	"	"	"	"	"	"	"	"	"	"	"	"	"
"	Mrs. Lillie Mae Fountain			Zyga Engineering Corp.	Dec.	31	1976	9 AM	Dec.	17	1976	Dec.	31	1976	200 acres - 331 B.M. Ranch Dist.	Agree.	141	367- 368
"	Mrs. Lillie Mae Fountain			Zyga Engineering Corp.	Aug	5	1977	9 AM	Aug	1	1977	Aug	5	1977	200 acres - Ranch Dist.	Agree.	144	1-2
"	Edgar L.			William J. Grinstead, et al	Feb	15	1980	3:30 PM	Feb	13	1980	Feb	15	1980	Lot - City of Gordon	WD	153	404- 405
"	"			Martha W. Grinstead, et al	"	"	"	"	"	"	"	"	"	"	"	"	"	"
"	Joseph Lamar			Mary Agnes Turner Myrick	Apr	17	1980	11 AM	Feb	25	1980	Apr	17	1980	Settled by Deed March 9, 1981	WD	154	25- 26
"	Edgar L.			William J. Grinstead, et al	Apr	22	1980	2 PM	Feb	13	1980	Apr	22	1980	Lot - City of Gordon	WD	154	26
"	"			Martha W. Grinstead, et al	"	"	"	"	"	"	"	"	"	"	"	"	"	"
"	Edgar L.			William J. Grinstead et al	Jan	19	1981	11:55 AM	Dec	16	1980	Jan	19	1981	Lot - City of Gordon	Off	156	385- 386
"	"			Martha W. Grinstead et al	"	"	"	"	"	"	"	"	"	"	"	"	"	"
"	Edgar L.			William J. Grinstead et al	Jan	19	1981	11:55 AM	Dec	17	1980	Jan	19	1981	Lot - City of Gordon	Off	156	387
"	"			Martha W. Grinstead et al	"	"	"	"	"	"	"	"	"	"	"	"	"	"
"	Joseph Lamar			Mary Agnes Turner Myrick	Oct	19	1981	9 AM	Aug	25	1981	Oct	19	1981	Lot - City of Gordon	WD	159	262 263
"	Mary Agnes Turner			W. R. Turner	Nov	30	1981	10:10 AM	Nov	24	1981	Nov	30	1981	Lots - City of Gordon	Deed	159	607

Filing Docket and General Index to Realty Deeds and Mortgages — GRANTORS

REG. U. S. PAT. OFFICE *ChumLock* County Indexes Since 1888 An Identifying Trade Mark

Open at Proper Tab according to First Letter or Letters of Name and refer to Buff Sub-Index sheet for page reference.

COTT FAMILY NAME INDEX No. 1-SPLIT © 1988 Made By The Cott Index Company, Columbus, Ohio Mfg. Cott Patent Index Systems

(13)

GRANTORS FAMILY NAMES	GIVEN NAMES ABCDEFGHIJ	GIVEN NAMES KLMNO	GIVEN NAMES PQRSTUVWXYZ	GRANTEES	DATE OF FILING				DATE OF INSTRUMENT			DATE OF RECORD			LOCATION OF PROPERTY OR OTHER DESCRIPTION	KIND OF INST.	BOOK	PAGE	
					Month	Day	Year	Hr. M.	Month	Day	Year	Month	Day	Year					
Mysick	Mary	Butler	Curry	Refus Butler	Oct	1	1982	9	am	Sept	30	1982	Oct	1	1982	87.12 acres - 332 nd Land Dist	W.D.	162	648
"	Elmer	L.		Freeport Kaslin Co	Nov	19	1982	11:30	am	Sept	30	1982	Nov	19	1982	80 acres - 331 st Land Dist; D.M. Dist.	W.D.	163	217-218
"	Elmer	L.		Freeport Kaslin Co.	Mar	29	1983	3:30	pm	Mar	28	1983	Apr	4	1983	80 acres - 27 th Land District	W.D.	164	271
"	Mary	B.		Richard S. Crosby	Apr	18	1983	9	am	Apr	16	1983	Apr	19	1983	75 acres - 332 nd Land Dist	W.D.	164	373-374
"	Mary	Agnes	Turner	James J. + Diane Hodges	Oct	12	1983	1:30	pm	July	20	1983	Oct	19	1983	Lot - City of Gordon	W.D.	166	272-273
"	Ben			Deane E.M.C.	May	10	1984	10:30	am	Apr	4	1984	May	10	1984	Right of Way	W.D.	168	432
"	Milda	Earl E.	etal	Arthur Rauscher etal	Jan	18	1985	9	am	Jan	13	1985	Jan	13	1985	Lot - City of Gordon	W.D.	171	24-25
"	"	"	"	Mary Francis E. Rauscher	"	"	"	"	"	"	"	"	"	"	"	"	"	"	"
"	Joseph	Lamar	+ Susan Annette	Gerry D. Butler, Jr.	Mar	29	1985	9	am	Mar	26	1985	Mar	29	1985	Lot # C-12, Sec 12, Tract D (1505 th Hwy)	W.D.	171	651
"	Mary	Agnes	(Turner) etal	Joseph Lamar Mysick	Mar	9	1987	9	am	Feb	-	1987	Mar	9	1987	Lot - City of Gordon	W.D.	179	371-372
"	Mary	Agnes	Turner	James J. + Diane Hodges	June	3	1987	9	am	Mar	3	1987	June	3	1987	Lot - City of Gordon	W.D.	180	418
"	Mary	Butler	Curry	Glenn Fouts, etal	Oct	5	1987	9	am	Sept	24	1987	Oct	9	1987	tract - 2 nd Land Dist	W.D.	181	723-725
"	Susan	Annette		Joseph Lamar Mysick	Oct	5	1988	10	am	Oct	4	1988	Oct	11	1988	Lot # C-12, Sec 12, Tract D (1505 th Hwy)	W.D.	186	128
"	Joseph	Lamar		Loni G. Rupert Arnold	Aug	2	1989	4:15	pm	Aug	2	1989	Aug	3	1989	Lot # C-12, Sec 12, Tract D (1505 th Hwy)	W.D.	190	524
"	Mrs. Lillian	Mae	Fountain	Yara Engineering Corp	June	5	1990	9	am	Mar	29	1978	June	8	1990	200 acres - 169 + 170; 331 st Land Dist	W.D.	194	471-472
"	Elmer	L.		Engelhard Corp.	June	22	1990	3:45	pm	May	23	1990	June	25	1990	80 acres - 331 st Land Dist; 27 th Land Dist	W.D.	194	472-473

Filing Docket and General Index to Realty Deeds and Mortgages—GRANTORS

Refer to SUB-INDEX in front portion of Book for Alphabetical Arrangement and Page Reference to Names in this Index

Cott Patented Index Systems.
Manufactured by Geo. D. Barnard Sta. Co., St. Louis, Mo.

15

	GRANTORS FAMILY NAMES	GIVEN NAMES ABCDEFGHIJ	GIVEN NAMES KLMNOPQ	GIVEN NAMES RSTUVWXYZ	GRANTEES	DATE OF FILING				DATE OF INSTRUMENT			DATE OF RECORD			LOCATION OF PROPERTY OR OTHER DESCRIPTION	KIND OF INST'MT	BOOK	PAGE
						MONTH	DAY	YEAR	HR. M.	MONTH	DAY	YEAR	MONTH	DAY	YEAR				
	Moore,		Daniel a.		M. R. Adkins											Deed A	450		
	"		Jas.		Joseph Meadows											" A	567		
	"		"		Allen Hardie											" A	563		
	"		Daniel a.		Matthew Carswell											" A	122		
	"		Jas.		John H. Hicks											" a	132		
	"		M. R.		R. W. Adkins											" B	331		
	"		Daniel a.		M. R. Moore											" A	162		
	"		Benj.		J. S. Stevens											" A	712		
	"		D. A.		Carswell Hicks, ^{Hugh} Jas.											" B	178		
	"		Ozack		J. D. Rawlins											" C	106		
	"		D. A.		Lewis Deene											" B	93		
	"		Mr. M. R.		Amanda Smith											" D	39		
	"		Daniel a. adm.		Rollin A. Stanley											" A	607		
	"		"		A. H. Cumminge											" A	609		
	"		"		R. A. Carswell											" A	618		
	"		"	R. M.	R. W. Adkins agt.					Dec. - 1889	Apr. 25 1890					" K	227-8		
	"		Mary F.		W. P. Duncan					Nov. 17 1900	Nov. 30 1900					" S	523		

cl note
K/227-8
S/523

Filing Docket and General Index to Realty Deeds and Mortgages—GRANTORS

15

Refer to SUB-INDEX in front portion of Book for Alphabetical Arrangement and Page Reference to Names in this Index

Cott Patented Index Systems.
Manufactured by Geo. D. Barnard Sta. Co., St. Louis, Mo

GRANTORS FAMILY NAMES	GIVEN NAMES ABCDEFGHIJ	GIVEN NAMES KLMNO	GIVEN NAMES PQRSTUVWXYZ	GRANTEES	DATE OF FILING				DATE OF INSTRUMENT			DATE OF RECORD			LOCATION OF PROPERTY OR OTHER DESCRIPTION	KIND OF INST'MT	BOOK	PAGE
					MONTH	DAY	YEAR	HR. M.	MONTH	DAY	YEAR	MONTH	DAY	YEAR				
Moore,				Mrs M. R.	Robt. W. Adkins					Dec. 18	1889	Jan. 3	1890		Deed	J	672	
"				John J.	P. K. Dederick					Jan. 26	1901	Feb. 6	1901		"	V	551-2-3	
"				Jesse	John Lindsey					Feb. 7	1850	Oct. 28	1901		"	V	629	
"				Mrs. Mary Ann	Mills J. Lord					Nov. 26	1901	Dec. 10	1901		"	V	24	
"				J. W.	H. Price Jr.	Jan. 3	1917	8 A.M.	Dec. 30	1916	Jan. 3	1917		M. Deed	26	132		
"				R. E.	W. B. Richardson	Jan. 4	1916	2 P.M.	Jan. 3	1916	Jan. 4	1916		"	26	39		
"				J. W.	B. H. Crawford	Jan. 7	1914	8 A.M.	Jan. 6	1914	Jan. 7	1914		"	20	535		
"				" "	Mrs. G. E. Price	Jan. 7	1914	8 A.M.	Jan. 3	1914	Jan. 7	1914		"	20	536		
"				R. E.	Erwinton Bank	Nov. 1	1920	2 P.M.	Nov. 1	1920	Nov. 1	1920	Real Estate	"	26	472		
"				E. W.	Farmer & Merchants Bank	Jan. 11	1921		Jan. 4	1921	Jan. 11	1921	" "	"	26	517		
"				James	S. M. Fowler	Dec. 21	1910	2 P.M.	Jan. 3	1919	Dec. 21	1910		"	17	112		
"				J. J.	J. J. Morgan	Nov. 21	1911	2 P.M.	Nov. 19	1911	Nov. 22	1911		"	13	571-2		
"				James B.	J. R. Black	Feb. 2	1915	8 A.M.	Jan. 4	1915	Feb. 3	1915		"	23	442-3		
"				A. B. et al.	Savannah Kaolin Co.	Mar. 31	1916	8 A.M.	Jan. 25	1916	Mar. 31	1916		"	29	52-4		
"				Mrs. Maiba	J. W. Moore	Feb. 19	1918	2 P.M.	Dec. 27	1918	Feb. 19	1918		"	30	129		
"				J. W.	J. H. Davis	Apr. 9	1920	8 A.M.	Mar. 15	1920	Apr. 9	1920		"	30	386		
"				Will	Wilkinson County Bank	Apr. 4	1912	8 A.M.	Mar. 28	1912	Apr. 5	1912		M.D.	18	590		

This Index approved and adopted for use in the Counties of Georgia pursuant to the Act approved August 8, 1916, providing for uniform records throughout the State.

Filing Docket and General Index to Realty Deeds and Mortgages—GRANTORS

Clifford Baker, Attorney General.

Refer to SUB-INDEX in front portion of book for Alphabetical Arrangement and Page Reference to Names in this Index

Cott's Patented Index Systems. Owned and manufactured by Walker, Evans & Cogswell Co., Charleston, S. C.

GRANTORS FAMILY NAMES	GIVEN NAMES ABCDEFGHIJ	GIVEN NAMES JKLMNO	GIVEN NAMES PQRSTUVWXYZ	GRANTEES	DATE OF FILING				DATE OF INST'MT			DATE OF RECORD			LOCATION OF PROPERTY OR OTHER DESCRIPTION	Kind of Inst'mt	Book	Page
					Month	Day	Year	Hour	Month	Day	Year	Month	Day	Year				
C	Moore	George		Whitaker Lumber Company	Oct	13	1921	2 a.m.	Oct	10	1921	Oct	13	1921	Transfer of bond for title	39	24-5	
	"	B. E.		Fruwinton Bank	"	27	"	8 a.m.	"	25	"	"	27	"	100 acres Bloodworth Dist	W.D.	42 69	
	"	Mrs. O. May		W. A. Harden et al	Dec	7	"	"	Dec	5	"	Dec	7	"	Lots 7 & 8 in Block E. in Garden Ga	Mar. Deed	30 606	
	"	J. W.		J. F. Whitaker	Apr	3	1923	"	Feb	14	1919	Apr	4	1923	100 acres, 4th District	W.D.	40 195	
	"	O. M.		Whitaker Lumber Co	Oct	24	"	"	Oct	22	1923	Oct	27	"	60 acres, 353rd G. M. Dist.	W.D.	40 207	
	"	B. E.		Fruwinton Bank	Apr	4	1924	2 p.m.	Jan	"	1924	Apr	4	1924	100 acres, Bloodworth Dist.	W.D.	40 256	
	"	A. B.		Willie Brown	Dec	17	"	8 a.m.	Mar	15	"	Dec	22	"	Tracts in 2 counties	W.D.	39 490-1	
	"	Mrs. J. W.		Milledgeville Lighting Co.	May	24	1924	"	June	"	1925	May	25	1924	Land in 4th Dist. Right-of-way Easement	X	41 95-8	
	"	C. H.		O. M. Hall	July	25	1927	"	Apr	9	1924	July	29	1927	6 inches in Garden Ga	W.D.	40 579	
	"	J. W.		J. M. Hall	"	5	1928	"	June	3	1928	"	5	1928	Pinker in 328th Dist.	Lease	41 448	
	"	James		Mary L. Chapman	Nov	13	"	2 p.m.	Nov	12	"	Nov	14	"	Deed of purchase Feb 14 1934 (W.D.)		633-4	
	"	James B. et al		Amie E. Moore et al	July	12	1930	8 a.m.	Nov	2	1897	July	12	1930	Will of James B. Moore, Exh. 1/11/31		50 99-10	
	"	Amie E.		James B. Moore	"	13	1931	"	June	10	1931	"	13	1931	Effusion Beck D.P.B.	Transfer	50 213-14	
	"	James B.		James B. Moore	Nov	19	"	2 p.m.	Nov	9	"	Nov	19	"	303 3/4 acres, Lots 207, 215, 23rd Dist.	July Deed	50 244	
	"	James R.		Wilkinson County Board of Directors	"	17	1933	9 a.m.	Nov	13	1933	"	17	1933	1355 acres, Diver tract in Lords Dist.	W.D.	58 888-8	
"	Mrs. J. W.		Mrs. H. H. Criswell	Apr	17	1920	8 a.m.	Mar	15	1920	Apr	17	1920					

N. B.—This system of indexing is patented, and same covers both the Sub-Index and sheets comprising the General Index. The Loose Leaf Binder is also patented, both being the patents of G. M. COIT, Walker, Evans & Cogswell Co., of Charleston, S. C., are owners of these patents, and furnish these Sheets and Binders in North Carolina, South Carolina, Georgia, Florida and Alabama.

Cl note 50/508-9
Cl note 30/392

Filing Docket and General Index to Realty Deeds and Mortgages—GRANTORS

(15) Clifford Walker, Attorney General.

Refer to SUB-INDEX in front portion of book for Alphabetical Arrangement and Page Reference to Names in this Index

Cott's Patented Index Systems. Owned and manufactured by Walker, Evans & Cogswell Co., Charleston, S. C.

GRANTORS FAMILY NAMES	GIVEN NAMES ABCDEFGHIJ	GIVEN NAMES IJKLMNOP	GIVEN NAMES QRSTUVWXYZ	GRANTEES	DATE OF FILING				DATE OF INST'MT			DATE OF RECORD			LOCATION OF PROPERTY OR OTHER DESCRIPTION	Kind of Inst'mt	Book	Page
					Month	Day	Year	Hour	Month	Day	Year	Month	Day	Year				
Moore		J. W.		Mrs. C. E. Davis	Mar	24	1921	2 Pm	Nov	12	1919	Mar	24	1921	Deed	30	532	
"		Mrs. J. W.		Mrs. C. E. Davis	Mar	24	1921	2 Pm	Mar	15	1920	Mar	24	1921	"	30	533	
"		Mungler		Standard Clay Co	July	8	1914	10 am	June	25	1914	July	8	1914	"	23	413-14	
"		James		Land Bank Commission	Feb	9	1934	am	Feb	6	1934	Feb	12	1934	Deed	26	1942-2	
"		Lizzie R et al		W. B. Ryle	"	19	1938	2 Pm	Oct	20	1937	Feb	21	1938	40 acre land in Ramoth dist	Deed	57	100
"		C. H.		F. S. Ellis	Aug	29	"	9 AM	Aug	29	1938	Aug	30	"	53 acres land in 331st Dist.	Deed	47	604
"		Joseph R.		W. R. Collins	June	3	1940	9 am	June	3	1940	June	3	1940	1/2 undivided interest in 150 acre land	W.D	61	400
"		James R.		Tom Lee Lamb	Oct	20	"	"	Sept	25	"	Oct	25	"	303 3/4 acres in 23 dist	Deed	57	614
"		C. H.		ga. power Co	Sept	4	1941	2 Pm	Feb	4	1941	Sept	5	1941	Right of way	Deed	67	191
"		James		E. J. Numberley	Mar	13	1942	9 AM	Mar	3	1942	Mar	8	1942	100 acre land in Turkey creek dist	Deed	95	279
"		J. W.		Wepman Co. Lbr Co	Oct	15	"	1:30 Pm	Aug	4	"	Oct	16	"	200 acre land	Deed	"	352-3
"		C. H.		M. R. Hodges	Jan	2	1943	2 Pm	Sept	2	1938	Jan	2	1943	1/2 acre land in Ramoth	Deed	67	401-2
"		James		Mrs. Marnie Madley	July	5	"	9 am	July	3	1943	July	5	"	1/2 acre lot in Allentown	W.D	67	492
"		Lizzie et al		Hodges & Bran	Nov	18	"	2:00 Pm	Oct	17	1942	Nov	5	"	Three tracts of land in Ramoth	Deed	67	575-9
"		James		Darnie H. Ellington	Jan	22	1946	2 Pm	Jan	22	1946	Jan	22	1946	100 acre land in 230 Ramoth	W.D	77	1-2
"		James R.		Elmer Ellington	Dec	19	"	1 AM	Nov	5	"	Dec	19	"	303 3/4 acre land in 23rd Land Dist	"	77	220

Filing Docket and General Index to Realty Deeds and Mortgages—GRANTORS

Refer to SUB-INDEX in front portion of Book for Alphabetical Arrangement and Page Reference to Names in this Index

Cott Patented Index Systems.
Manufactured by Geo. D. Barnard Sta. Co., St. Louis, Mo.

15

GRANTORS FAMILY NAMES	GIVEN NAMES ABCDEFGHIJ	GIVEN NAMES IJKLMNO	GIVEN NAMES PQRSTUVWXYZ	GRANTEES	DATE OF FILING				DATE OF INSTRUMENT			DATE OF RECORD			LOCATION OF PROPERTY OR OTHER DESCRIPTION	KIND OF INST'MT	BOOK	PAGE
					MONTH	DAY	YEAR	HR. M.	MONTH	DAY	YEAR	MONTH	DAY	YEAR				
Moore	C.H.			Will Smith et al Maggie Smith et al	Mar	11	1947	9 am	Jan	25	1947	Mar	11	1947	7-acre Land in Ranch Dist	WD	70	405
"	C.H.			E. S. Brown	Jan	2		3 pm	Jan	16		Jan	2		3-acre Land 331st 1/2 m. S	"	79	332
"	C.H.			Crescy Austin	Oct	13	1947	4 pm	Jan	25	1947	Oct	13	"	7-acre Land 331st 1/2 m. S	"	70	444
"	C.H.			R. B. Upshaw	Dec	14	1948	"	April	1	1948	Dec	14	1948	Lot of land in Gordon	"	80	215
"	J.W.			Wilkinson County Bonds	Jan	25	1949	3 pm	Jan	22	1949	Jan	25	1949	75 acres of land in Gordon, Dist 75	"	75	538
"	J.W.			Mrs Willis Moore Carr	April	14	1949	10 am	April	13	1949	April	15	1949	200 acres 328 1/2 m. Dist	"	80	329
"	J.W. et al			Mrs Jennie Moore Parker	"	"	"	"	"	"	"	"	"	"	100 acres 4th Land Dist	"	80	329-30
"	J.W.			" " " "	"	"	"	"	"	"	"	"	"	"	75 acres 4th Land Dist	WD	80	330-1
"	J.W.			Mrs Edna E. Parker Pierce	"	"	"	"	"	"	"	"	"	"	2 acres 4th Land Dist	WD	80	331-2
"	C.H.			Mrs Mrs B.C. Hawthorne et al	Oct	31	"	"	Aug	8	"	Oct	31	"	12 1/2 acres Ranch Dist	Car	80	466
"	"			" " C.E. " " "	"	"	"	"	"	"	"	"	"	"	"	"	"	"
"	"			Maggie Smith	Dec	14	"	3 pm	Mar	18	"	Dec	15	"	6 acres in Gordon	WD	70	544
"	C.H.			State Highway, Dept of Do	Mar	11	1950	9 am	Feb	10	1950	Mar	16	1950	0.138 acre right of way	WD	82	588
"	Mrs C. H.			C. H. Moore	Aug	21	"	3 pm	Apr	2	1949	Aug	22	"	10 acres in 27th Land Dist	WD	70	570
"	"			" " "	"	"	"	"	"	"	"	"	"	"	40 " " " " "	"	70	571
"	C. H.			Mrs C. H. Moore	"	"	"	"	"	"	"	"	"	"	50 acres " " " "	"	70	572

Filing Docket and General Index to Realty Deeds and Mortgages—GRANTORS

15

Refer to SUB-INDEX in front portion of Book for Alphabetical Arrangement and Page Reference to Names in this Index

Cott Patented Index Systems.
Manufactured by Geo. D. Barnard Sta. Co., St. Louis, Mo.

GRANTORS FAMILY NAMES	GIVEN NAMES ABCDEFGHIJ	GIVEN NAMES IJKLMNO	GIVEN NAMES PQRSTUVWXYZ	GRANTEES	DATE OF FILING				DATE OF INSTRUMENT			DATE OF RECORD			LOCATION OF PROPERTY OR OTHER DESCRIPTION	KIND OF INST'MT	BOOK	PAGE
					MONTH	DAY	YEAR	HR. M.	MONTH	DAY	YEAR	MONTH	DAY	YEAR				
Moore	Lizzie	Ryder	et al	George Honab's counsel	Jan	17	1951	9 am	Oct	6	1949	Jan	17	1951	divers Tracts Ponah. Dist	W.D.	82	58-2
"	"	"	"	Alex S. Boone, Jr.	May	28	"	7 pm	Apr	9	1951	May	29	"	"	W.D.	85	115-2
"	Mr & Mrs G. W.			A. J. McCook	Jan	15	1952	9 am	Jan	12	1952	Jan	16	1952	Right of Way 23, 1952	W.D.	85	399
"	J. W.			Georgia Koolis Co	Mar	19	"	3 pm	Dec	2	1949	Apr	15	"	100 acres 4th Land Dist	W.D.	85	557-8
"	J. W.			"	"	"	"	"	"	1	"	"	"	"	275 acres Bloodworth Dist	"	85	557-60
"	Mr M. M.			"	"	"	"	"	"	7	"	"	"	"	101 acres	"	85	541-2
"	Ase			State Highway Dept.	Feb	21	1953	9 am	Nov	20	1952	Feb	24	1953	Right of Way	W.D.	89	244-2
"	George W. + Louise			C.H. Moore	"	22	1954	"	Jan	-	1954	Feb	22	1954	3 Lots in Gordon	W.D.	86	74
"	C.H.			Ray Griffis	Jul	1	1955	10 am	Feb.	25	1954	Jul	1	1955	Lots in Garden	W.D.	86	111
"	E. H.			Bobbie Feiber	Nov	9	"	9 am	Jan	2	1951	Nov	7	1951	9 acres unincorporated	W.D.	86	149
"	Mr W. A. + Robert			Mr C.E. Pardee, Jr	Nov	21	"	3 pm	Oct	-	"	Nov	22	"	Lots in Gordon	W.D.	93	489-10
"	E. H.			Ngale Wilson	May	30	1955	9 am	Oct	25	1954	May	20	1956	Lot in Gordon	W.D.	86	178
"	C.H.			A. B. Brooks	June	14	"	"	June	7	1956	June	18	"	5 74 acres 37th dist	W.D.	86	73
"	E. H.			Johnnie + Myrtle Smith	Apr	26	1957	11 am	Jan	25	1957	Apr	26	1957	Lot in Ponah Dist	W.D.	86	221
"	Bronche Homestead			Charles L. Moore	June	21	1957	9 am	June	10	1957	June	21	1957	4 acres 328th dist 9m	W.D.	86	229
"	Charles L.			Geo Walter Coyle	June	21	"	"	"	11	"	"	24	"	4 acres 328th dist 9m	W.D.	96	417

Filing Docket and General Index to Realty Deeds and Mortgages—GRANTORS

15

Refer to SUB-INDEX in front portion of Book for Alphabetical Arrangement and Page Reference to Names in this Index

Cott Patented Index Systems.
Manufactured by Geo. D. Barnard Sta. Co., St. Louis, Mo.

GRANTORS FAMILY NAMES	GIVEN NAMES ABCDEFGHIJ	GIVEN NAMES JKLMNO	GIVEN NAMES PQRSTUVWXYZ	GRANTEES	DATE OF FILING				DATE OF INSTRUMENT			DATE OF RECORD			LOCATION OF PROPERTY OR OTHER DESCRIPTION	KIND OF INST'MT	BOOK	PAGE
					MONTH	DAY	YEAR	HR. M.	MONTH	DAY	YEAR	MONTH	DAY	YEAR				
Moore	Charles H.			Southern Blays, Inc.	Mar.	19	1963	6.7 ⁹	Dec.	21	1956	Mar.	20	1963	3/4 acre in Gordon	Grant	105	316
"	C. H.			J. R. Smith	Apr.	8	1963	P.M.	Feb.	11	1945	Apr.	12	1963	6 1/2 acres in 331st District	WB	86	427
"	C. H.			J. R. Smith	May	23	1963		May	17	1963	May	24	1963	6 1/2 acres in 331st District	WB	105	429
"	C. H.			Emmett C. Stevenson	Sept.	16	1963	6.7 ¹⁰	Mar.	1	1952	Sept.	17	1963	Lot in Gordon	WB	86	439
"	Franklin B. et. al.			Beultwell Homes, Inc.	June	9	1964	P.M.	June	2	1964	June	10	1964	Table of 25 lots in Block 10th District	WB	79	406
"	Lillian A. et. al.			"	"	"	"	"	"	"	"	"	"	"	"	"	"	"
"	Mrs. M. B.			Mrs. Minnie Bailey	Feb.	1	1965	P.M.	Oct.	12	1936	Feb.	2	1965	30 ft. strip of land in Lord's District	WB	86	454
"	C. H. Per Eyes.			Freyort Sulphur Co.	Oct.	23	1965	6.7 ⁹	Oct.	21	1965	Oct.	23	65	3/4 acre in Gordon	Eyes, Sulphur Co. Grant	109	580-81
"	Charles Harrison, Per Eyes.			Mrs. Sarah Moore Greening et. al.	Jan.	7	1966	6.7 ¹⁰	Dec.	30	1965	Jan.	10	1966	Home House + 2 lots in City of Gordon	Eyes	110	144
"	Charles Harrison, Per Eyes.			Charles Fleming Moore, et. al.	"	"	"	"	"	"	"	"	"	"	"	"	"	"
"	Charles Harrison, Per Eyes.			James Edwin Moore, et. al.	"	"	"	"	"	"	"	"	"	"	"	"	"	"
"	Charles Harrison, Per Eyes.			Harold Lane Moore, et. al.	"	"	"	"	"	"	"	"	"	"	"	"	"	"
"	Charles Harrison, Per Eyes.			Mrs. Charlotte Moore Grimes et. al.	"	"	"	"	"	"	"	"	"	"	"	"	"	"
"	Charles Harrison, Per Eyes.			Mrs. Jewell Valantine Moore, et. al.	"	"	"	"	"	"	"	"	"	"	"	"	"	"
"	Mrs. Belle G. et. al.			Elma Holden	Mar	15	1966	6.7 ¹¹	Aug	9	1963	Mar	16	1966	1500 sq 328th dist. D. M.	Grant	110	315-7
"	M. N.			Wilkinson County	May	5	1966	6.7 ¹⁰	Jan.	3	1966	May	6	1966	PR-2255-40 ft. wide	Grant et. al.	110	419

Filing Docket and General Index to Realty Deeds and Mortgages — GRANTORS

COTT FAMILY NAME INDEX No. 1-Split
Copyright 1933 A122559

Open at Proper Tab according to First Letter or Letters of Name and refer to Buff Sub-Index sheet for page reference.

Made by The Cott Index Company, Columbus, Ohio
 Foote & Davies, Inc., Atlanta, Georgia

(15)

GRANTORS FAMILY NAMES	GIVEN NAMES ABCDEFGHIJ	GIVEN NAMES KLMNO	GIVEN NAMES PQRSTUVWXYZ	GRANTEES	DATE OF FILING				DATE OF INSTRUMENT			DATE OF RECORD			LOCATION OF PROPERTY OR OTHER DESCRIPTION	KIND OF INST.	BOOK	PAGE
					Month	Day	Year	Hr. M.	Month	Day	Year	Month	Day	Year				
Moore	B. F.			Borden Bank	July	14	1966	9	July	11	1966	July	19	1966	W&A 486 Jan 8, 1974	W&A 486	399	
"	Mrs. Fernel Valentine			Mrs. Lara Moore Zrenig et al	Dec.	30	1966	4	Dec.	30	1966	Dec.	31	1966	lots in Borden	W&A	111 547	
"	"	"	"	Charles Fleming Moore, et al	"	"	"	"	"	"	"	"	"	"	"	"	"	
"	"	"	"	James Edwin Moore, et al	"	"	"	"	"	"	"	"	"	"	"	"	"	
"	"	"	"	Mrs. Charlotte Moore Himes, et al	"	"	"	"	"	"	"	"	"	"	"	"	"	
"	"	"	"	Lt. Col. Harold Lane Moore, et al	"	"	"	"	"	"	"	"	"	"	"	"	"	
"	B. H.			City of Borden	Mar.	5	1968	4	May	17	1922	Mar.	5	1968	1/2 acre basement across property in Borden	Easement	114 201	
"	Mrs. Belle Golden			John S. Moore	June	11	1968	2	Nov.	11	1968	June	11	1968	1 acre in Blackwood & M. Dist.	Deed	115 32-3	
"	A. L.			Four County Bank	July	2	1968	9	-	-	-	July	2	1968	Grapes grown on Atwell Farm	FD	68-248	
"	C. H.			Jones Broker	Dec.	9	1968	12	Feb.	5	1961	Dec.	9	1968	lot in Borden	WD	86 491	
"	C. H.			C. J. Jones	Jan.	14	1970	9	Aug.	10	1968	Jan.	14	1970	lot Pouch Dist. near Borden	WD	119 127	
"	C. F.			Borden Bank	Jan.	31	1970	9	Jan.	19	1970	Jan.	31	1970	lot in Borden	W&A	119 215-7	
"	Drumming or Receiver			Hagerdorn & Timber Co., Inc.	Feb.	7	1970	9	Feb.	2	1970	Feb.	7	1970	56.96 acre 331st dist. G. M.	WD	119 235-8	
"	David L. + Jacqueline J.			Wauert Smith	Mar.	16	1970	3:30	Feb.	27	1970	Mar.	16	1970	lot on ridge lane 327 W. St. Borden	W&A	119 386	
"	Franklin E. et al			M. H. Everett	July	24	1970	7	July	24	1970	July	24	1970	lots in Borden	W&A 119 270-7	270-7	
"	Lillian A. et al			" " "	"	"	"	"	"	"	"	"	"	"	"	"	"	
"	Franklin E. + Lillian A.			Joe Boone	July	24	1970	7	July	24	1970	July	24	1970	lots in Borden	W&A 119 270-7	270-7	

Filing Docket and General Index to Realty Deeds and Mortgages — GRANTORS

(15)

COTT FAMILY NAME INDEX No. 1-Split
Copyright 1933 A122559

Open at Proper Tab according to First Letter or Letters of
Name and refer to Buff Sub-Index sheet for page reference.

REG. U. S. County Indexes Since 1888
PAT. OFFICE *Chas. McCall* An Identifying Trade Mark

GRANTORS FAMILY NAMES	GIVEN NAMES ABCDEFGHIJ	GIVEN NAMES KLMNO	GIVEN NAMES PQRSTUVWXYZ	GRANTEES	DATE OF FILING				DATE OF INSTRUMENT			DATE OF RECORD			LOCATION OF PROPERTY OR OTHER DESCRIPTION	KIND OF INST.	BOOK	PAGE
					Month	Day	Year	Hr. M.	Month	Day	Year	Month	Day	Year				
Moore	Franklin E.		et al	Nash A. Day	Oct	24	1970	10:30 am	Oct	24	1970	Oct	24	1970	1.09 acres 328th Dist. H.M.	WD	121	87
Moore	Lilla A.		et al	" " "	"	"	"	"	"	"	"	"	"	"	"	"	"	"
"	Belle D.		et al	A. D. Holden et al	May	13	1971	9 am	Feb	-	1971	May	13	1971	3 Tracts 328th Dist. H.M.	WD	122	338- 740
"	"	"	"	Edward M. Holden et al	"	"	"	"	"	"	"	"	"	"	"	"	"	"
"	"	"	"	Alva Morgan Holden et al	"	"	"	"	"	"	"	"	"	"	"	"	"	"
"	"	"	"	Belle D. Moore et al	"	"	"	"	"	"	"	"	"	"	"	"	"	"
"	"	"	"	Addie Lee D. Fauntler et al	"	"	"	"	"	"	"	"	"	"	"	"	"	"
"	"	"	"	Buena Lavonne D. Walker et al	"	"	"	"	"	"	"	"	"	"	"	"	"	"
"	"	"	"	Kathleen D. Sorrett et al	"	"	"	"	"	"	"	"	"	"	"	"	"	"
"	"	"	"	Elmer Holden et al	"	"	"	"	"	"	"	"	"	"	"	"	"	"
"	Jacqueline		et al	Wilkinson County	Aug	10	1972	1 pm	Dec	2	1971	Aug	10	1972	P.R. 7458	WD	125	455
"	C. L.			C. J. Jones	Mar	21	1973	PM	Jan.	15	1955	Mar	21	1973	Lat in Roman Land Dist.	WD	127	446
"	Mrs. Belle D.		et al	Sarah D. McDuffie	Mar	26	1973	PM	Feb	-	1973	Mar	26	1973	1 acre 328 H.M. District	WD	127	481 483
"	Charles Fleming			Dorothy D. Moore	Apr.	10	1973	9 am	Apr	2	1973	Apr	10	1973	2 tracts 2 tracts	WD	127	387
"	Mrs. Belle D.		et al	Ciera Morgan Holden	June	13	1973	9 am	March	-	1973	June	13	1973	328 ^m (Bloodworth) H.M. Dist.	WD	128	147- 149
"	Mrs. Belle D.		et al	Buena Lavonne D. Walker	July	24	1973	9 am	March	-	1973	July	24	1973	2 tracts 328 ^m (Bloodworth) H.M. Dist.	WD	128	421- 423
"	Jean E.			John I. Moore	July	24	1973	9 am	Jan	11	1973	July	24	1973	tract Bloodworth Dist. H.M.	WD	128	49p

Filing Docket and General Index to Realty Deeds and Mortgages — GRANTORS

COTT FAMILY NAME INDEX No. 1-Split
Copyright 1933 A122559

Open at Proper Tab according to First Letter or Letters of
Name and refer to Buff Sub-Index sheet for page reference.

Made by The Cott Index Company, Columbus, Ohio
Foote & Davies, Inc., Atlanta, Georgia

(15)

C	GRANTORS FAMILY NAMES	GIVEN NAMES ABCDEFGHIJ	GIVEN NAMES KLMNOP	GIVEN NAMES QRSTUVWXYZ	GRANTEES	DATE OF FILING				DATE OF INSTRUMENT			DATE OF RECORD			LOCATION OF PROPERTY OR OTHER DESCRIPTION	KIND OF INST.	BOOK	PAGE
						Month	Day	Year	Hr. M.	Month	Day	Year	Month	Day	Year				
	Moore	Charles	Dannia	et al	The Gordon Bank	Aug	31	1973	Am	Aug	28	1973	Aug	31	1973	City of Gordon 1973	DP	128	630-632
	"	Gerri	Stevens	et al	" " "	"	"	"	"	"	"	"	"	"	"	"	"	"	"
	"	Mrs. Belle G.	"	et al	Mrs. Kathleen G. Darnett	Dec	18	1973	am	Nov	-	1973	Dec	18	1973	2 tracts in 328 th (Blodsworth) Dist. 21.5m.	WD	129	417-419
	"	Mrs. Belle G.	"	et al	Mrs. Addie Lee G. Darnett	Dec	18	1973	am	Nov	-	1973	Dec	18	1973	2 tracts in 328 th (Blodsworth) Dist. 21.5m.	WD	129	420-421
	"	See			Ray Lee Moore	Feb	9	1974	am	Dec	25	1973	Feb	9	1974	1 acre - 331 st (Ranap) 21.5m. Dist.	WD	130	118-119
	"	Mrs. Belle G.	"	et al	Elmer Galden	Apr.	8	1974	am	Jan	-	1974	Apr	8	1974	15 acres - 328 th (Blodsworth) 21.5m. D.	WD	130	524-525
	"	Joseph	Derrard	et al	Frank D. Allen et al	Aug.	24	1974	am	Aug.	24	1974	Aug.	24	1974	Lot - City of Gordon	WD	131	655-656
	"	"	"	"	Mathie R. Allen et al	"	"	"	"	"	"	"	"	"	"	"	"	"	"
	"	Dawson A. Jr.	"	et al	The Gordon Bank	Sept.	3	1974	am	Aug	29	1974	Sept.	3	1974	24.68 acres - 331 st (Ranap) 21.5m. Dist.	WD	131	724-7
	"	Marian W.	"	et al	Mrs. Wilburn Williams et al Mrs. Alice P. Williams	Sept.	14	1974	am	July	30	1974	Sept.	14	1974	64.17 acres - 23 rd Land Dist.	WD	132	64-66
	"	"	"	"	Mrs. Wilma Jean Flury et al	"	"	"	"	"	"	"	"	"	"	"	"	"	"
	"	"	"	"	Dennis Wilburn Williams	"	"	"	"	"	"	"	"	"	"	"	"	"	"
	"	Mrs. Marian W.	"	et al	Mary G. Williams et al	Sept	14	1974	am	June	30	1974	Sept	14	1974	21.1 acres - 23 rd land dist	WD	132	69-70
	"	"	"	"	Genille W. Wasy et al	"	"	"	"	"	"	"	"	"	"	"	"	"	"
	"	"	"	"	Ludene W. Russell et al	"	"	"	"	"	"	"	"	"	"	"	"	"	"
	"	Mrs. Marion W.	"		J. Frank Williams	Sept	17	1974	am	Jan	30	1974	Sept	17	1974	Tract 23 rd land dist	WD	132	89-91
	"	Billy G.	"		The Gordon Bank	Mar	19	1975	am	Mar	18	1975	Mar	19	1975	1/2 Acre - 23 rd Land Dist	WD	138	318-320

Filing Docket and General Index to Realty Deeds and Mortgages — GRANTORS

(15)

COTT FAMILY NAME INDEX No. 1-Split
Copyright 1983 A122659

Open at Proper Tab according to First Letter or Letters of Name and refer to Buff Sub-Index sheet for page reference.

REG. U. S. PAT. OFFICE *Chas McColl* County Indexes Since 1888
An Identifying Trade Mark

GRANTORS FAMILY NAMES	GIVEN NAMES ABCDEFGHIJ	GIVEN NAMES JKLMNO	GIVEN NAMES PQRSTUVWXYZ	GRANTEES	DATE OF FILING				DATE OF INSTRUMENT			DATE OF RECORD			LOCATION OF PROPERTY OR OTHER DESCRIPTION	KIND OF INST.	BOOK	PAGE
					Month	Day	Year	Hr. M.	Month	Day	Year	Month	Day	Year				
Moore	Billy J.			J. H. Kellingworth Corp.	Dec	18	1975	5 PM	Dec	17	1975	Dec	18	1975	1 acre - Iney District	WD	136	227
"	Gloria			Acacia Electric Membership	Jan.	31	1976	10 AM	Jan.	15	1976	Jan.	21	1976	Right-of-Way	WD	137	1735
"	Dawson A. Jr. et al			Herman L. Harris	May	18	1976	11 AM	May	18	1976	May	18	1976	Tract-331 st (Rama) G.M. Dist.	WD	139	176- 177
"	Debra Jean			Fred Moore	June	17	1976	10:45 AM	May	-	1976	June	17	1976	1/8 undivided interest in and to	Deed	139	395- 396
"	Billy Joe et al			Blanchard + Calhoun Mortgage Co.	June	21	1976	9 AM	June	17	1976	June	21	1976	101 1/4 acres in 4th Land Dist.	SD	139	404- 409
"	Gloria U. et al			" " "	"	"	"	"	"	"	"	"	"	"	"	"	"	"
"	Dawson A. Jr. et al			Martha A. Sanders	June	29	1976	2:30 PM	June	29	1976	June	29	1976	2.51 acres - 331 st (Rama) G.M. Dist.	WD	139	486- 487
"	Dawson A. Jr. et al			Herman L. Harris	July	30	1976	4 PM	July	-	1976	July	30	1976	2.47 acres - 27 th Land Dist.	WD	140	26-7
"	Dawson A. Jr. et al			Melvin D. Corum	Aug.	9	1976	1 PM	July	31	1976	Aug.	9	1976	2.45 acres - 27 th Land Dist.	WD	140	92- 93
"	Billy J.			Kaye Home Builders	Aug.	10	1976	1 PM	July	28	1976	Aug.	10	1976	1/2 acre - Town of Summit	WD	140	106- 107
"	Dawson A. Jr. et al			Enna Veal	Oct.	19	1976	10 AM	Oct.	15	1976	Oct.	19	1976	2.46 acres - 27 th Land Dist.	Deed	140	622- 623
"	Dawson A. Jr. et al			Gene Dally Mae Veal	Oct	19	1976	10 AM	Oct	15	1976	Oct	19	1976	2.46 acres - 27 th Land Dist.	Deed	140	624- 625
"	Dawson A. Jr. et al			Gene Veal et al	Nov.	17	1976	3:30 PM	Nov	17	1976	Nov	17	1976	2.46 acres - 27 th Land Dist.	WD	141	109- 110
"	" " " " "			Devi J. Boulder et al	"	"	"	"	"	"	"	"	"	"	"	"	"	"
"	Dorothy S. et al			Paral Wood Corporation	Nov.	17	1977	9 AM	Feb.	15	1977	Nov	17	1977	2.10 acres - 5 th Land Dist.	Deed	142	236- 240
"	" " " " "			Southland Timber Co.	"	"	"	"	"	"	"	"	"	"	"	"	"	"
"	C. J.			Will Smith et al	May	3	1977	2 PM	Feb.	11	1955	May	3	1977	Tract - 331 st Dist.	WD	142	597

Filing Docket and General Index to Realty Deeds and Mortgages — GRANTORS

REG. U. S. PAT. OFFICE *Chas. McClellan* County Indexes Since 1868 An Identifying Trade Mark

Open at Proper Tab according to First Letter or Letters of Name and refer to Buff Sub-Index sheet for page reference.

COTT FAMILY NAME INDEX No. 1-SPLIT © 1960
Made By The Cott Index Company, Columbus, Ohio
Mfg. Cott Patent Index Systems

(15)

	GRANTORS FAMILY NAMES	GIVEN NAMES ABCDEFGHIJ	GIVEN NAMES KLMNO	GIVEN NAMES PQRSTUVWXYZ	GRANTEES	DATE OF FILING				DATE OF INSTRUMENT			DATE OF RECORD			LOCATION OF PROPERTY OR OTHER DESCRIPTION	KIND OF INST.	BOOK	PAGE
						Month	Day	Year	Hr. M.	Month	Day	Year	Month	Day	Year				
	Moore	C. H.			Mrs. Will Smith et al	May	3	1977	PM	Feb.	11	1955	May	3	1977	Tract - 331 st Dist.	WD	142	597
	"	Dawson	A. J.		William Sanders Jr. et al	May	20	1977	PM	May	17	1977	May	20	1977	2.42 acres - 27 th Land Dist.	WD	143	30-31
	"	"	"	"	Earnestie Sanders et al	May	20	1977	PM	"	"	"	"	"	"	"	"	"	"
	"	Dawson	A. J.		Mary Jane Thomas et al	Nov	30	1977	PM	Nov	-	1977	Nov	30	1977	2.46 acres 27 th Land Dist	WD	145	38-9
	"	"	"	"	Barbara Schrock et al	"	"	"	"	"	"	"	"	"	"	"	"	"	"
	"	David	L.		Acorn Electric Membership Corp.	Dec.	29	1977	AM	Nov	17	1977	Dec.	29	1977	Right - 7-way	Gas	145	404
	"	Mrs. Marian	W.		Busby Vernon Cleet Co.	Feb.	3	1978	AM	Jan.	30	1978	Feb.	3	1978	21.2 acres - 23 rd Land District	Finder	145	595-596
	"	David	L.		Dublin Home Builders, Inc.	Feb.	6	1978	AM	Nov.	13	1977	Feb.	6	1978	Lots - 377 th (Jerwinton) 27 th Dist.	WD	145	611
	"	Melvin	Franklin		Fred Moore	Feb.	6	1978	PM	Sept.	23	1977	Feb.	6	1978	1/5 undivided interest in tract in South Land District	WD	145	641
	"	Dawson	A. J.		Herman L. Harris	Feb.	10	1978	AM	Jan.	19	1978	Feb.	10	1978	2.47 acres - 27 th Land Dist.	WD	145	670-671
	"	David	L.		Acorn Electric Membership Corp., Inc.	Mar.	7	1978	PM	Feb.	22	1978	Mar.	7	1978	Right - 9-way	Gas	146	104
	"	Peter			Anne Belle Moore et al	Mar.	30	1978	PM	Jan.	15	1978	Mar.	20	1978	1/2 acre - 331 st (Ramble) 27 th Dist.	WD	146	170-171
	"	"	"		Regina Moore et al	"	"	"	"	"	"	"	"	"	"	"	"	"	"
	"	David	L.		Acorn Electric Membership Corp.	Apr.	3	1978	AM	Mar.	22	1978	Apr.	3	1978	Right - 7-way	Gas	146	371
	"	David	L.		American Student Service and Loan Association of Mason	Apr.	14	1978	AM	Apr.	12	1978	Apr.	14	1978	Lots - South Land Dist.	DPs	146	410-411
	"	Jacqueline	J.		"	"	"	"	"	"	"	"	"	"	"	"	"	"	"
	"	Dse			See Moore et al	Aug.	14	1978	AM	Aug.	7	1978	Aug.	14	1978	Tract - 4 th & 5 th Land Dist.	WD	147	673-4

Filing Docket and General Index to Realty Deeds and Mortgages — GRANTORS

(15)

REG. U. S. PAT. OFFICE *Chas. McCall* County Indexes Since 1888 An Identifying Trade Mark

Open at Proper Tab according to First Letter or Letters of Name and refer to Buff Sub-Index sheet for page reference.

COTT FAMILY NAME INDEX No. 1-SPLIT © 1948 Made By The Cott Index Company, Columbus, Ohio Reg. U. S. Pat. Off. Cott Patent Index Systems

GRANTORS FAMILY NAMES	GIVEN NAMES ABCDEFGH	GIVEN NAMES IJKLMNO	GIVEN NAMES PQRSTUWXYZ	GRANTEES	DATE OF FILING				DATE OF INSTRUMENT			DATE OF RECORD			LOCATION OF PROPERTY OR OTHER DESCRIPTION	KIND OF INST.	BOOK	PAGE
					Month	Day	Year	Hr. M.	Month	Day	Year	Month	Day	Year				
Moore	ose			Fannie Pauline Moore ^{etal}	Aug	14	1978	10:30 am	Aug	7	1978	Aug	14	1978	331st (Lamar) & 5th St. East.	MD	147	673-4
"	Mrs. Jerri Stevan			Southern Discount Co.	Feb.	9	1979	9 am	Dec.	15	1978	Feb.	9	1979	5th Land Unit	MD	147	673-4
"	Charles D et al			Commercial Credit Plan ^{Inc.}	Mar.	9	1979	9 am	Mar.	5	1979	Mar.	9	1979	37/179	MD	147	673-4
"	Jerri et al			" " "	"	"	"	"	"	"	"	"	"	"	"	"	"	"
"	Lester			United States Comm	May	3	1979	4:10 pm							drop. 1200	FS	79	162
"	R. Lamar et al			Ken Snow et al	May	14	1979	9 am	Feb.	1	1979	May	14	1979	Divers property	Agree- ment	150	447
"	" " " "			C. Edgar Sherrill et al	"	"	"	"	"	"	"	"	"	"	"	"	"	"
"	" " " "			Russell J. Smith II et al	"	"	"	"	"	"	"	"	"	"	"	"	"	"
"	Franklin E. et al			Wilkinson Co. Bank	Oct	19	1979	9:40 am	Oct	11	1979	Oct	17	1979	Noted - March 11, 1980	MD	152	211-213
"	Lillie A. et al			" " "	"	"	"	"	"	"	"	"	"	"	"	"	"	"
"	Jakonie B. Jr.			Jenny L. Lamar	Oct.	24	1979	11:45 am	Oct.	23	1979	Oct.	24	1979	Lat - 337 & M.D. Wilkeson Cty.	MD	152	310-311
"	R. Lamar et al			C. Edgar Sherrill et al Southeastern Exploration and Production Company, et al	Dec	10	1979	9 am	Oct	15	1979	Dec	10	1979	Divers Property	Agree- ment	152	657-673
"	" " " "			Southeastern Exploration and Production Company, et al	"	"	"	"	"	"	"	"	"	"	"	"	"	"
"	" " " "			Southeastern Exploration and Production Corporation, et al	"	"	"	"	"	"	"	"	"	"	"	"	"	"
"	" " " "			Tyson and Dean Miller, Company, Inc, et al	"	"	"	"	"	"	"	"	"	"	"	"	"	"
"	" " " "			J. W. Whitaker, et al	"	"	"	"	"	"	"	"	"	"	"	"	"	"
"	R. Lamar,			J. W. Whitaker, et al	Dec	10	1979	9 am	Oct	15	1979	Dec	10	1979	Divers Property - Agreed as to Working Interests in certain oil and gas leases	Agree- ment	152	685-688

Filing Docket and General Index to Realty Deeds and Mortgages — GRANTORS

(15)

REG. U. S. PAT. OFFICE *Chas. M. Cott* County Indexes Since 1888 An Identifying Trade Mark

Open at Proper Tab according to First Letter or Letters of Name and refer to Buff Sub-Index sheet for page reference.

COTT FAMILY NAME INDEX No. 1-SPLIT © 1988 Made By The Cott Index Company, Columbus, Ohio Mfg. Cott Patent Index Systems

GRANTORS FAMILY NAMES	GIVEN NAMES ABCDEFGHIJ	GIVEN NAMES KLMNO	GIVEN NAMES PQRSTUVWXYZ	GRANTEES	DATE OF FILING				DATE OF INSTRUMENT			DATE OF RECORD			LOCATION OF PROPERTY OR OTHER DESCRIPTION	KIND OF INST.	BOOK	PAGE
					Month	Day	Year	Hr. M.	Month	Day	Year	Month	Day	Year				
Moore	James Edwin, et al			Margaret Beck, et al	Apr	9	1980	9 AM	Apr	2	1980	Apr	9	1980	Lot - City of Gordon	WD	153	698- 699
"	"	"	"	James E. Beck, et al	"	"	"	"	"	"	"	"	"	"	"	"	"	"
"	Harold Lane, et al			J. E. Beck, et al	"	"	"	"	"	"	"	"	"	"	"	"	"	"
"	"	"	"	Margaret Beck, et al	"	"	"	"	"	"	"	"	"	"	"	"	"	"
"	"	"	"	James E. Beck, et al	"	"	"	"	"	"	"	"	"	"	"	"	"	"
"	Dorothy L. (as executrix)			Develope M. Corcoran	May	12	1980	4 PM	Apr	17	1980	May	12	1980	210 acres - 5th Land Dist.	Recd at Court	154	187
"	Fred et al			Francis M. Hasford	July	18	1980	PM	Nov	-	1979	July	18	1980	Undivided Interest 2.5 acres - Fourth Land Dist.	WD	154	518- 519
"	Charles L. et al			" " "	"	"	"	"	"	"	"	"	"	"	"	"	"	"
"	Charles L. et al			Fred Moore	July	18	1980	1:15 PM	Nov	-	1979	July	18	1980	Undivided Interest 2 Tracts - Fourth Land Dist.	WD	154	520- 521
"	Fred et al			Charles L. Moore et al	July	18	1980	1:15 PM	Nov	-	1979	July	18	1980	Undivided Interest 2 Tracts - Fourth Land Dist.	WD	154	522- 523
"	Marian W. et al			Mary S. Williams	Jan	6	1981	9 AM	Nov	6	1980	Jan	6	1981	120 acres and 30 acres - 23rd Land Dist	Power atty	156	159- 162
"	Marian W. et al per atty			Jerry Senn	Jan	6	1981	9 AM	Dec	30	1980	Jan	6	1981	2 Tracts - 23rd Land Dist	WD	156	164- 165
"	Mrs. Jewell Valentine et al			James A. Williams	June	15	1981	4:15 PM	Mar	-	1966	June	15	1981	1.45 acres - City of Gordon	WD	157	629- 630
"	Charles Fleming, et al			" " "	"	"	"	"	"	"	"	"	"	"	"	"	"	"
"	James Edwin et al			" " "	"	"	"	"	"	"	"	"	"	"	"	"	"	"
"	Harold Lane, et al			" " "	"	"	"	"	"	"	"	"	"	"	"	"	"	"
"	Fred			The Four County Bank	Nov	2	1982	10:30 am	Feb	27	1982	Mar	2	1982	55.1 acres & 15 acres Landing 308 March 23, 1987	WD	158	641- 642

Filing Docket and General Index to Realty Deeds and Mortgages — GRANTORS

REG. U. S. PAT. OFFICE *Checkmate* County Indexes Since 1888 An Identifying Trade Mark

Open at Proper Tab according to First Letter or Letters of Name and refer to Buff Sub-Index sheet for page reference.

COTT FAMILY NAME INDEX No. 1-SPLIT © 1948 Made By The Cott Index Company, Columbus, Ohio Mfg. Cott Patent Index Systems

(15)

GRANTORS FAMILY NAMES	GIVEN NAMES ABCDEFGH	GIVEN NAMES IJKLMNO	GIVEN NAMES PQRSTUVWXYZ	GRANTEES	DATE OF FILING				DATE OF INSTRUMENT			DATE OF RECORD			LOCATION OF PROPERTY OR OTHER DESCRIPTION	KIND OF INST.	BOOK	PAGE
					Month	Day	Year	Hr. M.	Month	Day	Year	Month	Day	Year				
Moore,				Forest Farms, Inc.	Mar	30	1982	9:40 am	Mar	-	1982	Mar	30	1982	2 Tracts - Turkey Creek Hm Dist	Deed 161	109-	109
"	Ose & Fannie Pauline			Georgia Pacific Corporation	Oct	8	1982	9 pm	Oct	6	1982	Oct	8	1982	50.76 acres - 331 st Hm Dist	Deed 162	666-	668
"	Fred.			Greer Land & Timber Corporation.	Feb	8	1983	9 am	Feb	4	1983	Feb	8	1983	2 tracts - 328 th Hm Dist	Deed 163	668-	672
"	Jewel F.			The Four County Bank	Feb	8	1983	9:30 am	Feb	5	1983	Feb	8	1983	holiday hills Lot # m-20, Sect 11, Twp "C."	SD	163	674- 676
"	C. H. perso-Executors			Shirley V. Kennedy	Apr	22	1983	4:30 pm	-	-	1983	Apr	25	1983	1.03 acres - City of Gordon	WD	164	407- 408
"	Jewel Valentine etal			" " "	"	"	"	"	"	"	"	"	"	"	"	"	"	"
"	Charles Fleming etal			" " "	"	"	"	"	"	"	"	"	"	"	"	"	"	"
"	James Edwin etal			" " "	"	"	"	"	"	"	"	"	"	"	"	"	"	"
"	Harold Lane etal			" " "	"	"	"	"	"	"	"	"	"	"	"	"	"	"
"	Roy Lee			Oglethorpe Power Corp	Nov	4	1983	9 am	Oct	4	1983	Nov	11	1983	Right of Way	Easement 166	433- 435	436
"	Ose & Fannie Pauline			Oglethorpe Power Corp	Nov	4	1983	9 am	Oct	4	1983	Nov	11	1983	Right of Way	Easement 166	436- 438	438
"	C. H. Estate, etal			City of Gordon	Mar	26	1984	9 am	May	13	1983	Mar	27	1984	PR 8530 -1 (139)	RWD 167	745- 746	746
"	C. F. etal			" " "	"	"	"	"	"	"	"	"	"	"	"	"	"	"
"	Jewel V. etal			" " "	"	"	"	"	"	"	"	"	"	"	"	"	"	"
"	Charles Fleming pu esp			Dorothy Ann Moore	April	2	1984	1:30 pm	March	14	1984	April	3	1984	tract, city of Gordon	Exec 168	86	87
"	Charles Dennis etal			Dorothy Dennis Moore	April	2	1984	1:30 pm	March	24	1984	April	3	1984	2 lots city of Gordon	Deed 168	88	88
"	Dorothy Dennis			Benton Bryant	Apr	5	1984	10:30 AM	Apr	5	1984	Apr	10	1984	tract City of Gordon	W D 168	174	174

Filing Docket and General Index to Realty Deeds and Mortgages — GRANTORS

(15)

REG. U. S. PAT. OFFICE *Chas. McCott* County Indexes Since 1888 An Identifying Trade Mark

Open at Proper Tab according to First Letter or Letters of Name and refer to Buff Sub-Index sheet for page reference.

COTT FAMILY NAME INDEX No. 1-SPLIT © 1949 Made By The Cott Index Company, Columbus, Ohio Mfg. Cott Patent Index Systems

GRANTORS FAMILY NAMES	GIVEN NAMES ABCDEFGH	GIVEN NAMES IJKLMNO	GIVEN NAMES PQRSTUVWXYZ	GRANTEES	DATE OF FILING				DATE OF INSTRUMENT			DATE OF RECORD			LOCATION OF PROPERTY OR OTHER DESCRIPTION	KIND OF INST.	BOOK	PAGE
					Month	Day	Year	Hr. M.	Month	Day	Year	Month	Day	Year				
Mooce	Doro	thy	Dennis	Thomas E + Cathy ^{etal} Louison	Apr	5	1984	10:30 AM	Apr	5	1984	Apr	10	1984	1/2 acre City of Gordon	WD	168	175
"	"	"	"	Ronnie W. + Carol J. ^{etal} Toler	Apr	5	1984	"	"	"	"	"	"	"	"	"	"	"
"	Pete			Elton Cantrell Crown Electric	Apr	23	1984	11:15 AM	Apr	19	1984	Apr	25	1984	.207 acres, 331 Ramak GMD	WD	168	305
"	G. J.			membership Corp	Sept	20	1985	PM	July	19	1985	Sept	25	1985	Light of way	Easement	173	141
"	Jerry Stevens + Charles	Dennis	Moore	Charles Dennis ^{etal} Moore	Jan	27	1986	9:15 AM	Jan	-	1986	Apr	27	1986	5.61 acres - City of Gordon	WD	1124	306
"	"	"	"	Jerry Stevens ^{etal} Moore	"	"	"	"	"	"	"	"	"	"	"	"	"	"
"	Charles Dennis + Jerry Stevens			Commercial Credit Plan, Inc	Jan	30	1986	9 AM	Jan	28	1986	Jan	30	1986	Antiquated November 14, 1986	WD		325
"	Pete			Pete Bavis	Feb	25	1986	9 AM	July	18	1985	Feb	25	1986	0.025 ac - City of Gordon	WD	174	536
"	Charles Fleming			Dorothy Ann Moore ^{etal}	May	8	1986	2:30 PM	May	7	1986	May	9	1986	1/5 undiv 50 acres - Roman Rd; 27 th St	Easement	175	344
"	"			Charles Dennis Moore ^{etal}	"	"	"	"	"	"	"	"	"	"	"	"	"	"
"	"			Nancy Lynn Moore ^{etal}	"	"	"	"	"	"	"	"	"	"	"	"	"	"
"	G. J. + Mrs. Grace			The Gordon Bank	Aug	14	1986	3:30 PM	Aug	12	1986	Aug	15	1986	A#C-9, Sec 12, Dist B	1505 DSD	176	525-527
"	Dorothy Ann			Robin A. + Hope B. ^{etal} Flanders	Sept	26	1986	9 AM	Sept	23	1986	Sept	26	1986	lots - City of Gordon	WD	177	152
"	Charles Fleming			Dorothy Ann Moore ^{etal}	Sept	26	1986	9 AM	Sept	23	1986	Sept	26	1986	lots - City of Gordon	WD	177	153-156
"	"			Charles Dennis Moore ^{etal}	"	"	"	"	"	"	"	"	"	"	"	"	"	"
"	"			Nancy Lynn Mallis ^{etal}	"	"	"	"	"	"	"	"	"	"	"	"	"	"
"	Harold Lane			Robin A. + Hope B. ^{etal} Flanders	Sept	26	1986	9 AM	Aug	27	1986	Sept	26	1986	1/5 undiv in lots - City of Gordon	WD	177	159

FILING DOCKET AND GENERAL INDEX TO REALTY DEEDS AND MORTGAGES — GRANTORS

(15) REG. U. S. PAT OFFICE *Chambers* County Indexes Since 1888 An Identifying Trade Mark

Open at Proper Tab according to First Letter or Letters of Name and refer to Buff Sub-Index sheet for page reference.

COTT FAMILY NAME INDEX NO. 1-SPLIT © 1949
MADE BY THE COTT INDEX COMPANY, COLUMBUS, OHIO
SOLD BY THE CLYDE CASTLEBERRY CO., COVINGTON, GA.

GRANTORS FAMILY NAMES	GIVEN NAMES ABCDEFGH	GIVEN NAMES IJKLMNO	GIVEN NAMES PQRSTUVWXYZ	GRANTEES	DATE OF FILING				DATE OF INSTRUMENT			DATE OF RECORD			LOCATION OF PROPERTY OR OTHER DESCRIPTION	KIND OF INST.	BOOK	PAGE
					Month	Day	Year	Hr. M.	Month	Day	Year	Month	Day	Year				
Moore	Jewell	V.		Eugene A. Zuerig ^{et al}	May	23	1989	3:25 pm	Apr	25	1989	May	25	1989	12.5011.00-331 st (Ramah) MME	GD	189	413-414
"	"	"		Dorothy E. Moore ^{et al}	"	"	"	"	"	"	"	"	"	"	"	"	"	"
"	Charles	Harrison	^{see & heirs}	Charlotte Moore Dimes ^{et al}	Oct	26	1989	4:40 pm	Sept	1	1989	Oct	31	1989	Lots - Town of Jordan	WD	191	618-621
"	James E.		^{as successor & executor of ind. et al}	" " "	"	"	"	"	"	"	"	"	"	"	"	"	"	"
"	Jewell V.	Harold L.	^{et al}	" " "	"	"	"	"	"	"	"	"	"	"	"	"	"	"
"	Dorothy Ann	Charles Dennis	^{et al}	" " "	"	"	"	"	"	"	"	"	"	"	"	"	"	"
"	Nancy Lynn	(Mills)	^{new}	" " "	"	"	"	"	"	"	"	"	"	"	"	"	"	"
"	Mrs. C. N.			James E. Moore ^{as executor et al}	Nov	15	1989	11:30 am	Nov	15	1989	Nov	20	1989	SD of James A. Williams	WD	192	87
"	Charles Dennis			Stephanie Diana Moore ^{et al}	Dec	1	1989	9 am	Nov	28	1989	Dec	4	1989	Lots - City of Jordan	WD	192	259
"	"	"		Charles Timothy Turner ^{et al}	"	"	"	"	"	"	"	"	"	"	"	"	"	"
"	C. H.			D. M. Hall	May	4	1990	9 AM	Mar	3	1988	May	4	1990	Tract - City of Jordan	off	194	192

Filing Docket and General Index to Realty Deeds and Mortgages—GRANTORS

Refer to SUB-INDEX in front portion of Book for Alphabetical Arrangement and Page Reference to Names in this Index

Cott Patented Index Systems.
Manufactured by Geo. D. Barnard Sta. Co., St. Louis, Mo.

GRANTORS FAMILY NAMES	GIVEN NAMES ABCDEFGHIJ	GIVEN NAMES IJKLMNO	GIVEN NAMES PQRSTUVWXYZ	GRANTEES	DATE OF FILING				DATE OF INSTRUMENT			DATE OF RECORD			LOCATION OF PROPERTY OR OTHER DESCRIPTION	KIND OF INST'MT	BOOK	PAGE
					MONTH	DAY	YEAR	HR. M.	MONTH	DAY	YEAR	MONTH	DAY	YEAR				
Morris			Lemuel	Jno. Smith											Deed B.	656		
"			Mary	Alfred Brown											"	H.	229	
"			S. H. & C. L.	J. J. Lings					Oct.	2	1886	Feb.	17	1888	"	I.	453-4	
"			Luther	J. H. Jackson					Apr.	13	1893	Feb.	12	1894	"	O.	4-5	
"			Luther	Mary Morris					Jan.	9	1899	Jan.	10	1899	"	S.	461	
"			Luther M.	Martha Weaks					Mar.	28	1898	Mar.	28	1898	"	S.	205	
"			Emmala Et al	Dennis Dake					Dec.	12	1904	Mar.	12	1906	"	V.	161	
"			Mrs. Mary	J. S. Spence					Sept.	28	1904	Oct.	10	1904	"	V.	102	
"			J. B. W.	H. J. Wynn					Nov.	11	1904	Nov.	21	1904	"	S.	580	
"			Mrs. Emma J.	Miss Nannie Paul					June	8	1916	June	6	1916	M. Deed	27	278-79	
"			L. M.	J. O. Bloodworth					Sept	28	1911	Jan	Sept	27	1911	"	17	459
"			Emma J.	A. A. Tilly					Jan	10	1917	2 Pm	Feb.	12	1916	"	29	175
"			Mrs. E. J.	J. C. Butler					Oct	1	1917	Jan	Sept	5	1917	"	30	43
"			Mrs. Emma J.	Mrs E. B. Tilly & E. J. Stembidge					Oct	29	1917	2 Pm	May	18	1917	"	29	411

This Index approved and adopted for use in the Counties of Georgia pursuant to the Act approved August 8, 1916, providing for uniform records throughout the State.

Filing Docket and General Index to Realty Deeds and Mortgages—GRANTORS

Clifford Walker, Attorney General.

Refer to SUB-INDEX in front portion of book for Alphabetical Arrangement and Page Reference to Names in this Index

Cott's Patented Index Systems. Owned and manufactured by Walker, Evans & Cogswell Co., Charleston, S. C.

GRANTORS FAMILY NAMES	GIVEN NAMES A B C D E F G H	GIVEN NAMES I J K L M N O	GIVEN NAMES P Q R S T U V W X Y Z	GRANTEES	DATE OF FILING				DATE OF INST'MT			DATE OF RECORD			LOCATION OF PROPERTY OR OTHER DESCRIPTION	Kind of Inst'mt	Book	Page
					Month	Day	Year	Hour	Month	Day	Year	Month	Day	Year				
Merris	Green	Ester		Braswell Wynn	Oct	19	1921	8 am	Dec	28	1889	Oct	20	1921	2nd Dist. Lote, 300, 306	Spec Deed	39	28
"	Hugh	M. et al		Southern Natural Gas Corp	Jan	11	1936	2 pm	Dec	30	1935	Jan	30	1936	Division strip of land Right of way	Deed	59	
"	Hugh	T. + Georgia B.		E. J. Brown	Dec	14	1956	2 pm	Mar	8	1956	Mar	15	1956	Deeded Branch 4, 1968 Lot neg. Me. Ligne	1956 Deed	124	
"	Doris			C. H. Moore	Apr	22	1957	2 pm	Mar	30	1957	Apr	23	1957	Lot in Gordon	1957 Deed	92	518
"	Woods	et al		C. H. Moore	Aug	15	1957	2 pm	May	11	1957	Aug	14	1957	Lot in Gordon	1957 Deed	86	238
"	Mrs. Georgia B.	et al.		Blake H. Inricord	Mar	4	1968	1 PM	Feb	-	1968	Mar	4	1968	Lot in 327 1/2 E. M. Dist.	WD	114	177
"	Hughie J.	et al.		"	"	"	"	"	"	"	"	"	"	"	"	"	"	"
"	W. Newton			S. Baron Smith	Sept	4	1969	9 am	Sept	3	1969	Sept	4	1969	1/4 Acre 226 1/2 acre 5th Land dist	WD	118	142-4
"	W. Newton			S. Baron Smith	Sept	11	1969	9 am	Sept	10	1969	Sept	11	1969	1/4 Acre, 36.000 5th land dist.	WD	118	183-4
"	W. J.	et al		Harold W. Dupree et al	May	26	1973	9 am	May	19	1973	May	26	1973	Lot in 327 1/2 E. M. District	WD	128	63
"	Mrs. Georgia	et al		Harold W. Dupree et al	"	"	"	"	"	"	"	"	"	"	"	"	"	"
"	J. J.	et al		Shirley S. Dupree et al	"	"	"	"	"	"	"	"	"	"	"	"	"	"
"	Mrs. Georgia	et al		Shirley S. Dupree et al	"	"	"	"	"	"	"	"	"	"	"	"	"	"
"	Louise W.			Marie Robertson	Jan	18	1980	3:15 pm	Jan	-	1980	Jan	18	1980	Lot - 5th Land District	1980 Deed	153	266
"	Mrs. Martha P.			Stanley R. Semmler et al	Jan	30	1980	10 am	Jan	29	1980	Jan	30	1980	Tract - City of Gordon	WD	153	327
"	"	"	"	Barbara J. Semmler et al	"	"	"	"	"	"	"	"	"	"	"	"	"	"

N. B.—This system of indexing is patented, and same covers both the Sub-Index and sheets comprising the General Index. The Loose Leaf Binder is also patented, both being the patents of C. M. COFFEE, Walker, Evans & Cogswell Co., of Charleston, S. C., are owners of these patents, and furnish these Sheets and Binders in North Carolina, South Carolina, Georgia, Florida and Alabama.

Filing Docket and General Index to Realty Deeds and Mortgages—GRANTORS

Refer to SUB-INDEX in front portion of Book for Alphabetical Arrangement and Page Reference to Names in this Index

Cott Patented Index System. Owned and manufactured by Walker, Evans & Cogswell Co., Charleston, S. C.

N. B.—This system of indexing is patented, and name covers both the Sub-Index and sheets comprising the General Index. The Loose Leaf Binder is also patented, both being the patents of C. M. SOTI, Walker, Evans & Cogswell Co., of Charleston, S. C., are owners of these patents and furnish these Sheets and Binders in North Carolina, South Carolina, Georgia, Florida, Alabama

GRANTORS FAMILY NAMES	GIVEN NAMES ABCDEFGHIJ	GIVEN NAMES KLMNO	GIVEN NAMES PQRSTUVWXYZ	GRANTEES	DATE OF FILING				DATE OF INST'MT			DATE OF RECORD			LOCATION OF PROPERTY OR OTHER DESCRIPTION	Kind of Inst'mt	Book	Page	
					Month	Day	Year	Hour M	Month	Day	Year	Month	Day	Year					
Monroe	J. J.			Mrs Lonie Brooks	Apr	6	1923	8 a.m.	Apr	5	1923	Apr	12	1923	Satisfied of part 15th 1924 (A.B.B.) Lot in Garden	D.P.S.	42	214	
"	J. J.			Mrs A.S. Jones (Guardian)	"	4	1924	"	"	2	1924	"	4	1924	Satisfied of part 1925 (A.B.B.) 1/4 acre in Garden	D.P.S.	42	281	
"	J. J.			Miss Ruth Adkins	Nov	1	1928	"	Oct	31	1928	Nov	1	1928	House + Lot in Garden	D.P.S.	47	13	
"	J. J.			Wilkinson County Bank	July	"	1930	"	June	30	1930	July	5	1930	Lot in Garden	D.P.S.	47	132	
"	J. J.			Tom. Washington	Nov	2	1933	2 P.M.	May	"	1932	Nov	2	1933	Lot in Garden	D-5-D	50	495	
"	T. J. By R. S. Parjett Corp.			City of Gordon	Aug	2	1934	9 a.m.	July	3	1934	Aug	2	1934	1. Shoe Stitches Machine	Champion	BS	52	110
"	J. J.			State Highway Board of Ga	June	20	1936	5 P.M.	June	13	1936	June	30	1936	133 acres Land Right of way	Deed	60	304	
"	J. J. et al			Tom Washington	Dec	11	1939	3:45 P.M.	Dec	5	1939	Dec	16	1939	1/4 acre land in Gordon	Deed	57	454	
"	Ellen et al			"	"	"	"	"	"	"	"	"	"	"	"	"	"	"	
"	Luz			W. B. Kyle	Dec	16	1944	3 P.M.	May	16	1942	Dec	17	1944	171. Acre Land Lot # 183. 27th Dec.	W.D	77	216	
"	J. J.			C. C. Rucking	Jan	25	1947	2 P.M.	Jan	23	1946	Jan	25	1947	90. Acre Land in Ranch Oct.	Geo	77	257-2	
"	Ellen J. et al			M. T. Dennis	Nov	11	1959	12 P.M.	Dec	7-4	1958	Nov	13	1959	Lot in Gordon	W.D	99	422-3	
"	Ellen J.			Georgia Power Co.	Jan.	10	1961	8:30 P.M.	Nov.	9	1961	Jan.	10	1961	Tract in 27th District	Exec-Trust	101	524-5	
"	Jimmy et al			The Gordon Bank	Nov.	26	1975	11:30 a.m.	Nov.	24	1975	Nov.	26	1975	Lot - Holiday Hills	D.P.S	136	43-5	
"	Patricia Ann et al			"	"	"	"	"	"	"	"	"	"	"	"	"	"	"	
"	Jimmy D + Patricia Ann Attorney			The Gordon Bank	Oct	29	1976	4:45 P.M.	Oct	6	1976	Oct	29	1976	Lot - Holiday Hills	Exec-Trust Deed	140	748-749	

This Index approved and adopted for use in the Counties of Georgia pursuant to the Act approved August 8, 1916, providing for uniform records throughout the State.

Filing Docket and General Index to Realty Deeds and Mortgages—GRANTORS

Refer to SUB-INDEX in front portion of Book for Alphabetical Arrangement and Page Reference to Names in this Index

Cott Patented Index System. Owned and manufactured by Walker, Evans & Cogswell Co., Charleston, S. C.

N. B.—This system of indexing is patented, and same covers both the Sub-Index and sheets comprising the General Index. The Lopez Leaf Binder is also patented, both being the patents of C. M. O'Neil, Walker, Evans & Cogswell Co., of Charleston, S. C., are owners of these patents and furnish these Sheets and Binders in North Carolina, South Carolina, Georgia, Florida and Alabama.

GRANTORS FAMILY NAMES	GIVEN NAMES A B C D E F G H	GIVEN NAMES I J K L M N O	GIVEN NAMES P Q R S T U V W X Y Z	GRANTEES	DATE OF FILING				DATE OF INST'MT			DATE OF RECORD			LOCATION OF PROPERTY OR OTHER DESCRIPTION	Kind of Inst'mt	Book	Page		
					Month	Day	Year	Hour	Min	Month	Day	Year	Month	Day					Year	
	Mormand	E. C.		T. L. Ross Lumber Co	May	16	1923		2	Apr	19	1923	May	18	1923	Sale to O. W. Waters rec	Ratified	38	433	
"	(Mrs) Anna et al			Eloise Hatfield	Aug	17	1933			May	27	1933	Aug	17	1933	Land and improvements in Switz	W-D	50	450	
"	E. C.			Mrs. A. J. Hatfield	Sept	17	1912			Jan	Sept	16	1912	Sept	18	1912		Deed	20	93

This Index approved and adopted for use in the Counties of Georgia pursuant to the Act approved August 8, 1916, providing for uniform records throughout the State.

Filing Docket and General Index to Realty Deeds and Mortgages—GRANTORS

Refer to SUB-INDEX in front portion of Book for Alphabetical Arrangement and Page Reference to Names in this Index

Cott Patented Index Systems. Owned and manufactured by Walker, Evans & Cogswell Co., Charleston, S. C.

N. B.—This system of indexing is patented, and same covers both the Sub-Index and sheets comprising the General Index. The Lopez Leaf Binder is also patented, both being the patents of C. M. COTT, Walker, Evans & Cogswell Co. of Charleston, S. C., are owners of these patents and furnish these Sheets and Binders in North Carolina, South Carolina, Georgia, Florida and Alabama.

GRANTORS FAMILY NAMES	GIVEN NAMES ABCDEFGHIJ	GIVEN NAMES KLMNO	GIVEN NAMES PQRSTUVWXYZ	GRANTEES	DATE OF FILING				DATE OF INST'MT			DATE OF RECORD			LOCATION OF PROPERTY OR OTHER DESCRIPTION	Kind of Inst'mt	Book	Page	
					Month	Day	Year	Hour	Min	Month	Day	Year	Month	Day					Year
Marrison	Ma L. E. et al			L. L. Weaver	May	31	1923	2		May	29	1923	June	1	1923	120 acrs. "Old Fountain Home Place" Long Dist.	W.D.	39	292-3
"	Ma L. E. et al			Eli B. Hubbard atty in fact	Sept	11	1924	8		"	28	"	Sept	11	1924	Divor paper real & chattels	Divor agmt	44	55
"	Ma L. E.			W. F. Weaver	Oct	"	"	"		Sept	27	1924	Oct	14	"	Appreciated acct. 30th 1925 (as a D)	D.B.S.	42	294
"	Ma L. E.			James Wesley Brooke Jr.	Jan	8	1925	2		Jan	7	1925	Jan	9	1925	House & Lot in Gordon	W.D.	39	494
"	David M.			Mrs C + S Beck of Millidgeville	June	2	1978	9:45		May	26	1978	June	2	1978	Lot - Holiday Hills	D.P.S.	146	699
"	David M.			Martin + Cheryl O. Jaster	Apr.	3	1979	3:15		Mar.	15	1979	Apr.	3	1979	Lot - Holiday Hills	W.D.	150	107

Filing Docket and General Index to Realty Deeds and Mortgages—GRANTORS

Refer to SUB-INDEX in front portion of Book for Alphabetical Arrangement and Page Reference to Names in this Index

Cott Patented Index Systems.
Manufactured by Geo. D. Barnard Sta. Co., St. Louis, Mo.

47

GRANTORS FAMILY NAMES	GIVEN NAMES ABCDEFGHIH	GIVEN NAMES IJKLMNO	GIVEN NAMES PQRSTUVWXYZ	GRANTEES	DATE OF FILING				DATE OF INSTRUMENT			DATE OF RECORD			LOCATION OF PROPERTY OR OTHER DESCRIPTION	KIND OF INST'MT	BOOK	PAGE
					MONTH	DAY	YEAR	HR. M.	MONTH	DAY	YEAR	MONTH	DAY	YEAR				
Murray	A. G.			Wm. Taylor											Bk. R. B.	272		
"		J. E.		E. Cummings											Deed B.	126		
"	A. G.			J. C. Bower											" C.	142		
"	A. G.			D. J. Nelson											Bk. R. B.	271		
Murray	A. G.			J. H. Beall											Deed. C.	434		
"	A. G.			Thos. W. Dupree Et. al											" C.	293		
Murray,	Edward			K. P. Allen					Feb. 24	1898	Mar. 10	1898			Patty R	211-12		

Filing Docket and General Index to Realty Deeds and Mortgages—GRANTORS

Refer to SUB-INDEX in front portion of Book for Alphabetical Arrangement and Page Reference to Names in this Index

Cott Patented Index System. Owned and manufactured by Walker, Evans & Cogswell Co., Charleston, S. C.

N. B.—This system of indexing is patented, and same covers both the Sub-Index and sheets comprising the General Index. The Loose Leaf Binder is also patented, both being the patents of C. M. GOTT, Walker, Evans & Cogswell Co., of Charleston, S. C., are owners of these patents and furnish these Sheets and Binders in North Carolina, South Carolina, Georgia, Florida and Alabama.

GRANTORS FAMILY NAMES	GIVEN NAMES ABCDEFGHIJ	GIVEN NAMES KLMNO	GIVEN NAMES PQRSTUVWXYZ	GRANTEES	DATE OF FILING				DATE OF INST'MT			DATE OF RECORD			LOCATION OF PROPERTY OR OTHER DESCRIPTION	Kind of Inst'mt	Book	Page
					Month	Day	Year	Hour	Month	Day	Year	Month	Day	Year				
Murray	Ed			Farmers + Merchants Bank	Dec	29	1923	8 a.m.	Dec	27	1923	Dec	31	1923	Satisfied Jan 27th 1923 (A.S.D.)	D.B.S.	42	252
"	Ed			Farmers + Merchants Bank	Jan	"	1925	"	Jan	"	1925	Jan	29	1925	2 1/4 tracts 24 1/4 acres at Gordon	D.B.S.	44	131
"	Ed			J. W. Brookes sr.	May	12	"	"	May	11	"	May	12	"	Two acres in Gordon	nty	35	247
"	Ed			Farmers + Merchants Bank	"	19	"	"	"	18	"	"	19	"	Six acres, Romah Dist.	D.B.S.	44	234
"	Ed			Sal Isenberg	Oct	20	"	"	Oct	19	"	Oct	21	"	Satisfied Jan. 25th 1929 (A.S.B)	nty	44	321
"	Ed			J. W. Brookes sr.	Feb	10	1929	"	Feb	10	1929	Feb	11	1929	1 1/4 acres in Gordon, Ga.	nty	35	264
"	Ed			Farmers + Merchants Bank	"	"	"	"	"	"	"	"	"	"	Satisfied Jan 15th 1929 (A.S.B)	nty	35	263
"	Ed			J. S. Miller	May	24	1927	"	May	23	1927	May	24	1927	Satisfied 2/7/29 (A.S.B)	D.B.S.	45	250-1
"	Ed			J. W. Brookes sr.	June	24	"	"	June	17	"	June	27	"	Satisfied Jan. 29th 1929 (A.S.B)	nty	35	286
"	John			Starling Stocky	Nov	30	1928	8 p.m.	Nov	11	1928	Nov	12	1928	20 1/2 acres lot #260. 2nd Dist.	W.D.	41	429
"	Ed or E.D.			Mamie Murray	Aug	29	"	8 a.m.	Feb	14	1927	Aug	30	"	2 1/4 acres, 3 tracts near Gordon	W.D.	41	462
"	Ed			J. W. Brookes sr.	Jan	"	1929	8 p.m.	Jan	18	1929	Jan	29	1929	11 acres, 2 tracts in Gordon	nty	35	309
"	Mamie			J. W. Brookes sr.	"	7	1930	8 a.m.	"	2	1930	"	9	1930	30 1/4 acres in stock near Gordon	D.B.S.	47	95
"	Lula got Brookes Ed.			Milkinson County	Nov	3	1931	"	Nov	3	1931	Nov	3	1931	30 acres, Romah Dist. Price 1930 Brookes Est \$37,45	D.D.	50	238-9
"	Mamie got in fact. Ed.			J. W. Brookes sr.	Nov	1	1932	"	Nov	1	1932	Nov	"	1932	9 acres, Romah Dist.	sale deed	50	288
"	Lula got Brookes Ed.			Greensboro County	Jan	4	1935	8 a.m.	Jan	1	1935	Jan	19	1935	38 acres bud 1933 bud 5/29/25 chok 52/190	S.D.	52	52

Filing Docket and General Index to Realty Deeds and Mortgages—GRANTORS

47

Refer to SUB-INDEX in front portion of Book for Alphabetical Arrangement and Page Reference to Names in this Index

Cott Patented Index Systems. Owned and manufactured by Walker, Evans & Cogswell Co., Charleston, S. C.

GRANTORS FAMILY NAMES	GIVEN NAMES A B C D E F G H	GIVEN NAMES I J K L M N O	GIVEN NAMES P Q R S T U V W X Y Z	GRANTEES	DATE OF FILING				DATE OF INST'MT			DATE OF RECORD			LOCATION OF PROPERTY OR OTHER DESCRIPTION	Kind of Inst'mt	Book	Page
					Month	Day	Year	Hour	Month	Day	Year	Month	Day	Year				
Murray	Ed			Willie Johnson	April	16	1935	4	April	16	1935	April	16	1935	1. Area Land near Gordon	W.D	46	524
"	Virginia Claire	Simmons	Jal	Jalapatremail Jal	Feb	10	1971	9	Dec	31	1970	Feb	10	1971	Tract # 98, 1000 4th Land Dist	W.D	121	554-6
"	"	"	"	George Henry Conwell III	"	"	"	"	"	"	"	"	"	"	"	"	"	"
"	"	"	"	Judy Ann Conwell	"	"	"	"	"	"	"	"	"	"	"	"	"	"
"	Virginia Claire	Simmons	Jal	Allied Chemical Corp	Aug	19	1972	9	Aug	18	1972	Aug	19	1972	Tract 4th Land Dist	W.D	126	1-3
"	Mrs. Frances			Bank of Dudley	July	13	1979	9:50	July	12	1979	July	13	1979	Lot 2, 1980	W.D	175	176
"	Frances S.			The Four County Bank	Aug	10	1983	9	Aug	9	1983	Aug	12	1983	Lt # 11-66; Sec 11; Tract 3. 1505 th Hwy	W.D	165	457-458
"	Virginia Claire	Simmons	Jal	Allied Chemical Corp	Feb	24	1987	1:10	Feb	15	1987	Feb	25	1987	Tract 4th Land Dist	W.D	179	271-273

Filing Docket and General Index to Realty Deeds and Mortgages—GRANTORS

Refer to SUB-INDEX in front portion of Book for Alphabetical Arrangement and Page Reference to Names in this Index

Cott Patented Index Systems.
Manufactured by Geo. D. Barnard Sta. Co., St. Louis, Mo.

GRANTORS FAMILY NAMES	GIVEN NAMES ABCDEFGHIH	GIVEN NAMES IJKLMNO	GIVEN NAMES PQRSTUVWXYZ	GRANTEES	DATE OF FILING				DATE OF INSTRUMENT			DATE OF RECORD			LOCATION OF PROPERTY OR OTHER DESCRIPTION	KIND OF INST'MT	BOOK	PAGE
					MONTH	DAY	YEAR	HR. M.	MONTH	DAY	YEAR	MONTH	DAY	YEAR				
Mullis,		Hattie E.		J. E. Butler					apr. 18	1901	July 30	1901		Deed	V	18		
"		Mrs Hattie		R. H. Butler	Dec	24	1912	2 Pm	Nov. 9	1912	Dec 26	1912		"	25	338		

Filing Docket and General Index to Realty Deeds and Mortgages — GRANTORS

REG. U. S. PAT. OFFICE *Chester McCott* County Indexes Since 1888 An Identifying Trade Mark

Open at Proper Tab according to First Letter or Letters of Name and refer to Buff Sub-Index sheet for page reference.

Check Following Page
COTT FAMILY NAME INDEX No. 1-SPLIT © 1988
Made By The Cott Index Company, Columbus, Ohio
Mfg. Cott Patent Index Systems

(57)

GRANTORS FAMILY NAMES	GIVEN NAMES ABCDEFGH	GIVEN NAMES IJKLMNO	GIVEN NAMES PQRSTUVWXYZ	GRANTEES	DATE OF FILING				DATE OF INSTRUMENT			DATE OF RECORD			LOCATION OF PROPERTY OR OTHER DESCRIPTION	KIND OF INST.	BOOK	PAGE
					Month	Day	Year	Hr. M.	Month	Day	Year	Month	Day	Year				
Mullis		Adeline	Lavender et al	Victoria Sally Lavender	June 27 1980			9 AM	June 26 1980			June 27 1980	52.8 acres - 327 th G.M.D.	WD	154	419		
"		Adeline	Lavender et al	Lucy Ann Lavender	June 27 1980			9 AM	June 26 1980			June 27 1980	54.7 acres - 327 th G.M.D.	WD	154	420		
"		Adeline	Lavender et al	Mara Belle Lavender	June 27 1980			9 AM	June 26 1980			June 27 1980	19.8 acres + 33.9 acres - 327 th G.M.D.	WD	154	421		
"		Adeline	Lavender et al	Richard Hatfield Lavender	June 27 1980			9 AM	June 26 1980			June 27 1980	53.89 acres - 327 th G.M.D.	WD	154	422		
"		Larry J. Sr.		Small Business Administration	Mar 24 1981			9 AM	Mar 19 1981			Mar 24 1981	210 210			112-114		
"		Larry J. Sr.		Farmers + Merchants Bank	May 12 1981			9 AM					Crops	FS	81-202			
"		Larry J. Sr.		Farmers + Merchants Bank	Mar 4 1982			9 AM					Crops	FS	82-85			
"		Larry J. Sr.		Farmers + Merchants Bank	Feb 9 1983			9 AM					Crops	FS	83-82			
"		Larry J. Sr.		Farmers + Merchants Bank	Feb 27 1984			9 AM					Crops	FS	84-62			
"		Nancy M. et al		Dorothy Dennis Moore	April 2 1984			1:30 PM	March 24 1984			April 3 1984	2 lots city of Jordan	Deed	168	88		
"		Larry J. Sr.		Farmers + Merchants Bank	Mar 13 1985			9 AM					Crops	FS	85-192			
"		Ruth D.		Dale C. Phillips et al	Dec 3 1985			9 AM	Nov 25 1985			Dec 5 1985	1 acre - 328 th (Bloodworth) G.M.D.	WD	173	674		
"		"		John B Phillips Jr. et al	"	"	"	"	"	"	"	"	"	"	"	"		
"		"		Glenith R. Phillips	"	"	"	"	"	"	"	"	"	"	"	"		
"		Nancy Moore		John A. + Hope B. Flander	Sept 26 1986			9 AM	Sept 22 1986			Sept 26 1986	1/2 acre in lots - City of Jordan	WD	177	157-158		
"		Nancy Moore et al		James Moore	Dec 18 1986			10:55 AM	Dec 10 1986			Dec 18 1986	50 acres - 2 nd Land Dist.	Special Power of Atty	178	304-306		
"		Emmie Gaye		The Federal Bank, FSB	Jan 30 1987			9 AM	Dec 9 1986			Jan 30 1987	89 th TW-2, Sec 25, Dist A	331 G.M.D.	179	91-93		

Filing Docket and General Index to Realty Deeds and Mortgages—GRANTORS

See preceding page 57.

Refer to SUB-INDEX in front portion of Book for Alphabetical Arrangement and Page Reference to Names in this Index

Cott Patented Index System. Owned and manufactured by Walker, Evans & Cogswell Co., Charleston, S. C.

N. B.—This system of indexing is patented, and same covers both the Sub-Index and sheets comprising the General Index. The Lopez Leaf Binder is also patented, both being the patents of C. M. COTT, Walker, Evans & Cogswell Co. of Charleston, S. C., are owners of these patents, and furnish these Sheets and Binders in North Carolina, South Carolina, Georgia, Florida and Alabama.

GRANTORS FAMILY NAMES	GIVEN NAMES ABCDEFGHIJ	GIVEN NAMES KLMNO	GIVEN NAMES PQRSTUVWXYZ	GRANTEES	DATE OF FILING				DATE OF INST'MT			DATE OF RECORD			LOCATION OF PROPERTY OR OTHER DESCRIPTION	Kind of Inst'mt	Book	Page
					Month	Day	Year	Hour M	Month	Day	Year	Month	Day	Year				
Mullis	W. N.	Guardian		Will Dominey	Sept	9	1924	2:00	Sept	2	1924	Sept	13	1924	2/9 in 40 acrs. Franklin Brady place Founding	Deed	39	461-2
"	W. N.	et al		Yagg Lumber Res.	"	"	"	"	"	"	"	"	"	"	40 acrs. Lat #257, 3rd Dist.	W.D.	39	461
"	Carlton E.	et al		Carlton S. Mullis	Apr	9	1974	am	Apr	4	1974	Apr	9	1974	tracts in 331st (Ranch) S.M.D.	WD	130	573-574
"	Carlton E.	et al		William B. Paul	Apr	9	1974	am	Apr	4	1974	Apr	9	1974	tracts in 331st (Ranch) S.M.D.	WD	130	575-576
"	Carlton S.	et al		" " "	"	"	"	"	"	"	"	"	"	"	" " " " "	"	"	"
"	Carlton S.	et al		Carlton E. Mullis	Apr	9	1974	am	Apr	4	1974	Apr	9	1974	tracts in 331st (Ranch) S.M.D.	WD	130	577-578
"	Mrs. Ruth Davis	et al		Fleming Dale Carr et al	Aug	1	1975	pm	March	12	1975	Aug	1	1975	56 acres - 328 th S.M. Dist.	WD	174	674-676
"	"	"	"	Mrs. Doris Davis Carr	"	"	"	"	"	"	"	"	"	"	" " " " "	"	"	"
"	"	"	"	Fleming Carr et al	"	"	"	"	"	"	"	"	"	"	" " " " "	"	"	"
"	Shelton			Beacon Electric Membership Corporation, Inc	apr	14	1976	am	Apr	6	1976	Apr	14	1976	337 Dist. S.M.	Quoted	138	692
"	Larry James	Dr.	et al	The Federal Land Bank of Columbia	Feb	14	1977	am	Feb	2	1977	Feb	14	1977	tract - 2 nd Land Dist.	DSD	142	23-25
"	Kay B	Dr.	et al	" " "	"	"	"	"	"	"	"	"	"	"	" " " " "	"	"	"
"	Larry			Beacon Electric Membership Corp.	Mar	25	1977	am	Mar	15	1977	Mar	25	1977	Right-of-Way	Exec	142	293
"	Shelton			Beacon Electric Membership Corp.	Mar	16	1977	pm	Mar	8	1977	Mar	16	1977	Right-of-way	Exec	144	676
"	Laye			Beacon Electric Membership Corp.	Apr	28	1978	pm	Apr	7	1978	Apr	28	1978	Right-of-Way	Exec	146	515
"	Carlton S.			Macon Federal Savings & Loan Association	Aug	21	1978	am	Aug	14	1978	Aug	21	1978	Satisfy with Merg #14, 1980	Exec	10-13	

58

This Index approved and adopted for use in the Counties of Georgia pursuant to the Act approved August 8, 1916, providing for uniform records throughout the State.

Filing Docket and General Index to Realty Deeds and Mortgages—GRANTORS

Refer to SUB-INDEX in front portion of Book for Alphabetical Arrangement and Page Reference to Names in this Index

Cott Patented Index Systems. Owned and manufactured by Walker, Evans & Cogswell Co., Charleston, S. C.

GRANTORS FAMILY NAMES	GIVEN NAMES A B C D E F G H	GIVEN NAMES I J K L M N O	GIVEN NAMES P Q R S T U V W X Y Z	GRANTEES	DATE OF FILING				DATE OF INST'MT			DATE OF RECORD			LOCATION OF PROPERTY OR OTHER DESCRIPTION	Kind of Inst'mt	Book	Page
					Month	Day	Year	Hour M	Month	Day	Year	Month	Day	Year				
J. W. Murphy & Mrs J. W. Murphy				M. H. Geo. H. Everett	Jan	9	1933	4:30 P.M.	Jan	9	1933	Jan	9	1933	Two Hundred ^{212 1/2} 114 acres land 3 rd Land D.	W.D.	50	392

Filing Docket and General Index to Realty Deeds and Mortgages—GRANTORS

Refer to SUB-INDEX in front portion of Book for Alphabetical Arrangement and Page Reference to Names in this Index

Cott Patented Index Systems.
Manufactured by Geo. D. Bernard Sta. Co., St. Louis, Mo.

58

GRANTORS FAMILY NAMES	GIVEN NAMES ABCDEFGHIH	GIVEN NAMES IJKLMNO	GIVEN NAMES PQRSTUVWXYZ	GRANTEES	DATE OF FILING				DATE OF INSTRUMENT			DATE OF RECORD			LOCATION OF PROPERTY OR OTHER DESCRIPTION	KIND OF INST'MT	BOOK	PAGE
					MONTH	DAY	YEAR	HR. M.	MONTH	DAY	YEAR	MONTH	DAY	YEAR				
Murphey,		M. C.		Lucinda S. Pearson											Deed	A	561	
"		"		Elizabeth Murphey											"	B	423	
"			S. B.	David Solomon											"	A	257	
"			"	Frances Cady											"	A	379	
"		M. V. & J. M.		C. M. Roberts + Children											"	B	800	
"		Elizabeth		C. R. R. + Banking Co.											"	B	23	
"		Milton C.		Rail Road Bank Co.											"	A	187	
"		Nelson		H. A. Hartley											"	C	437	
"		M. N.		B. O' Bannon											"	F	432	
"		J. B. (Sheriff)		John C. Pattishall											"	A	336	
"			S. B.	D. Solomon											"	A	157	
"		Elizabeth		Lincen Walden											"	C	104	
"			S. B.	Central R.R. + Bk. Co.					Aug. 27	1841	May 8	1890			"	K	252	
"		J. M.		Sarah A. Lingo					Dec. 18	1899	June 9	1900			"	S	515	
"		J. M. M.		J. M. Murphey					May 26	1891	May 28	1891			"	K	626-7	
"		Ambrose		John Herne	Jan 14	1911	21 ^{pm}		Dec 15	1909	Jan 16	1911			"	17	445	

Filing Docket and General Index to Realty Deeds and Mortgages—GRANTORS

58

Refer to SUB-INDEX in front portion of Book for Alphabetical Arrangement and Page Reference to Names in this Index

Cott Patented Index Systems.
Manufactured by Geo. D. Barnard Sta. Co., St. Louis, Mo

GRANTORS FAMILY NAMES	GIVEN NAMES ABCDEFGHIJ	GIVEN NAMES JKLMNO	GIVEN NAMES PQRSTUVWXYZ	GRANTEES	DATE OF FILING				DATE OF INSTRUMENT			DATE OF RECORD			LOCATION OF PROPERTY OR OTHER DESCRIPTION	KIND OF INST'MT	BOOK	PAGE
					MONTH	DAY	YEAR	HR. M.	MONTH	DAY	YEAR	MONTH	DAY	YEAR				
Murphey	Ambrose			John Horne	Jan	14	1911	2 Pm	Dec	15	1908	Jan	16	1911	Deed	17	446	
"	Ambrose			Isaac Stephens	Jan	14	1911	2 Pm	Apr	19	1830	Jan	16	1911	"	4	431-8	
"	J. M.			John J. Davis	Aug	18	1917	8am	Apr	4	1898	Aug	18	1917	"	29	227-8	
"	ambrose			John Horne	Jan	14	1917	8 Pm	Dec	15	1809	Jan	16	1911	"	17	445	
"	Sallie			Robert F. Murphy	Feb	26	1942	4m	July	31	1942	Feb	26	1942	59-acre Land High Hill Dist	WD	61	622
"	R. F.			Henry Ford	"	27	"	10 am	Feb	25	"	"	27	"	Satisfy of June 6-1942 (W.C.)	64	365	
"	R. F.			Henry Ford	Aug	18	1942	2 1/2	Aug	18	1942	Aug	18	1942	Satisfy of Aug 4-1942 (W.C.)	64	402	
"	R. F.			J. C. Jackson	Mar	11	1944	3 P.M.	Mar	11	1944	Mar	13	1944	Satisfy of Aug 4-1942 (W.C.)	89		
"	R. F.			J. C. Jackson	"	13	"	19 AM	"	18	"	"	"	"	Satisfy of August 1-1942 (W.C.)	514		
"	R. F.			J. C. Jackson	Sept	1	"	2m	Aug	31	"	Sept	1	"	Satisfy of May 1-1942 (W.C.)	352		
"	Sarah et al			John W. Budget	Jan	24	1945	9 1/2	Feb	19	1945	Jan	24	1945	66-acre land 2nd dist (Part of) #42	WD	24	305-6
"	R. F. et al			John W. Budget	"	"	"	"	"	"	"	"	"	"	"	"	"	"
"	Robert F.			M. H. Everett	Dec	10	"	4	Dec	10	"	Dec	10	"	Satisfy of June 26-1942 (W.C.)	67		
"	R. F.			McKinnon Co Lbr Co	Jan	27	1946	4m	June	26	1946	Jan	27	1946	50 " " " " " "	77	2-3	
"	Tom.			D. E. Everett	Oct	1	1946	5 Pm	Sept	7	"	Oct	1	"	Satisfy of Sept 7-1946 (W.C.)	75	195	
"	J. W.			D. E. Everett	"	24	"	2m	Oct	21	"	"	25	"	Satisfy of Sept 20-1946 (W.C.)	75	202	
"	R. F.			M. R. Hodges	Nov	22	1948	"	Nov	19	1948	Nov	23	1948	240 ⁺ - Acre Land in High Hill Dist	WD	80	188

Filing Docket and General Index to Realty Deeds and Mortgages—GRANTORS

Refer to SUB-INDEX in front portion of Book for Alphabetical Arrangement and Page Reference to Names in this Index

Cott's Patented Index Systems,
Manufactured by Geo. D. Barnard Sta. Co., St. Louis, Mo.

58

GRANTORS FAMILY NAMES	GIVEN NAMES ABCDEFGH	GIVEN NAMES IJKLMNO	GIVEN NAMES PQRSTUWXYZ	GRANTEES	DATE OF FILING				DATE OF INSTRUMENT			DATE OF RECORD			LOCATION OF PROPERTY OR OTHER DESCRIPTION	KIND OF INST'MT	BOOK	PAGE
					MONTH	DAY	YEAR	HR. M.	MONTH	DAY	YEAR	MONTH	DAY	YEAR				
Murphy			R. F.	Mr Sarah Kemp Murphy	Sept	29	1944	10 am	Sept	28	1949	Sept	29	1949	100 acre High Hill west	WD	80	4535
"	Mr Sarah Kemp			Wilberson County, Tenn Co	Oct	14	"	2 PM	Oct	14	"	Oct	18	1949	100 acre " " "	Lease	80	4578
"	"	"	"	R. F. Murphy	Dec	5	"	"	Sept	28	"	Dec	6	"	33 acre 3rd Dist Lot 42	WD	80	458-9
"	Robert			Wilberson County, Tenn	June	22	1950	9 am	June	21	1950	June	24	1950	50 acre High Hill west, 1950	WD	80	459
"	R. F.			M. H. Everett	Sept	22	1951	9 am	Sept	21	1951	Sept	24	1951	50 acre High Hill west, 1951	WD	80	459
"	Mr Sarah Kemp			George F. Murphy et al	Feb	21	1952	"	Feb	20	1952	Feb	22	1952	100 acre High Hill west	WD	85	371-2
"	"	"		Henry Patrick Murphy et al	"	"	"	"	"	"	"	"	"	"	"	"	"	"
"	George Franklin et al			M. H. Everett	"	26	"	"	"	26	"	"	28	"	"	"	83	413
"	Henry Patrick et al			"	"	"	"	"	"	"	"	"	"	"	"	"	"	"
"	George Franklin et al			"	Mar	25	"	"	Mar	24	"	Mar	29	1952	"	"	83	426
"	Henry Patrick et al			"	"	"	"	"	"	"	"	Mar	29	1952	"	"	"	"
"	George Franklin et al			Edgar B. Baker et al	Nov	16	1953	7 PM	Oct	21	1953	Nov	17	1953	"	"	89	458-9
"	Henry Patrick et al			"	"	"	"	"	"	"	"	"	"	"	"	"	"	"
"	R. F.			"	"	"	"	"	"	"	"	"	"	"	"	"	"	"
"	T. W.			"	Feb	26	1954	am	Feb	22	1954	Feb	27	1954	"	"	"	"
"	R. F.			M. H. Everett	May	20	"	am	May	17	"	May	21	"	"	"	"	"

Satisfied March 13th 1954 (W. H. M.)

Satisfied March 13, 1954 (W. H. M.)

Satisfied March 13th 1954 (W. H. M.)

Satisfied Feb 9, 1954 (W. H. M.)

Satisfied March 9th 1954 (W. H. M.)

Filing Docket and General Index to Realty Deeds and Mortgages—GRANTORS

Refer to SUB-INDEX in front portion of Book for Alphabetical Arrangement and Page Reference to Names in this Index

Cott's Patented Index Systems,
Manufactured by Geo. D. Barnard Sta. Co., St. Louis, Mo

(58)

GRANTORS FAMILY NAMES	GIVEN NAMES ABCDEFGHIJ	GIVEN NAMES IJKLMNO	GIVEN NAMES PQRSTUVWXYZ	GRANTEES	DATE OF FILING				DATE OF INSTRUMENT			DATE OF RECORD			LOCATION OF PROPERTY OR OTHER DESCRIPTION	KIND OF INST'MT	BOOK	PAGE
					MONTH	DAY	YEAR	HR. M.	MONTH	DAY	YEAR	MONTH	DAY	YEAR				
Murphy	T. W.			Four County Bank	Jan	14	1955	9	Jan	8	1955	Jan	19	1955	100 acres High Hill Dist	WD	93	204-5
"	A. J.			State Highway Dept.	May	26	"	am	Apr.	21	"	May	26	"	Right of Way	WD	93	329
"	T. W.			Henry S. Dixon	Nov	9	1957	5m	Nov	9	1957	Nov	12	1957	100 acres High Hill Dist	WD	96	584-5
"	J. W.			Four County Bank	July	26	1958	9am	July	24	1958	July	26	1958	East High Hill Dist	WD	99	279-80
"	R. F.			" " "	Oct	28	1958	9	Oct	24	1958	Nov	3	1958	East High Hill Dist	WD	100	333-4
"	R. F.			" " "	Feb	6	1960	3	Jan	30	1960	Feb	8	1960	East High Hill Dist	WD	101	192
"	S. H.			Henry S. Dixon, et al.	July	28	1962	P.M.	July	24	1962	Aug.	1	1962	14 acres in High Hill Militia District	WD	102	560
"	S. H.			Mrs. Mary Frances Murphy Dixon et al.	"	"	"	"	"	"	"	"	"	"	"	"	"	"
"	R. F.			M. H. Everett	Aug.	1	1962	2 P.M.	July	31	1962	Aug.	7	1962	84 acres in High Hill Militia Dist	WD	105	531
"	R. F.			M. H. Everett	Aug.	4	1964	2 P.M.	Aug.	3	1964	Aug.	5	1964	84 acres in High Hill Militia Dist.	WD	106	179
"	R. F.			M. H. Everett	Feb.	5	1965	P.M.	Feb.	4	1965	Feb.	8	1965	Satisfied June 22, 1968 84 acres in High Hill Militia Dist.	WD	106	234
"	T. W.			Henry S. Dixon et al	Feb	10	1970	5m	Feb	10	1970	Feb	10	1970	10 acres High Hill Dist.	WD	119	252-3
"	T. W.			Mary Frances Dixon et al	"	"	"	"	"	"	"	"	"	"	"	"	"	"
"	T. W.			Luther L. Rainey et al	Feb	10	1970	10	Feb	10	1970	Feb	10	1970	25 acres High Hill Dist	WD	119	254-5
"	T. W.			Amanda Laudusky M. Rainey et al	"	"	"	"	"	"	"	"	"	"	"	"	"	"
"	R. F.			M. H. Everett	Jan	6	1971	4 P.M.	Jan	6	1971	Jan	6	1971	East High Hill Dist	WD	121	362-5

Filing Docket and General Index to Realty Deeds and Mortgages — GRANTORS

COTT FAMILY NAME INDEX No. 1-Split
Copyright 1933 A122559

Open at Proper Tab according to First Letter or Letters of Name and refer to Buff Sub-Index sheet for page reference.

Made by The Cott Index Company, Columbus, Ohio
Foote & Davies, Inc., Atlanta, Georgia

(58)

C	GRANTORS FAMILY NAMES	GIVEN NAMES ABCDEFGHIJ	GIVEN NAMES KLMNOP	GIVEN NAMES QRSTUVWXYZ	GRANTEES	DATE OF FILING				DATE OF INSTRUMENT			DATE OF RECORD			LOCATION OF PROPERTY OR OTHER DESCRIPTION	KIND OF INST.	BOOK	PAGE
						Month	Day	Year	Hr. M.	Month	Day	Year	Month	Day	Year				
	Murphy	R. F.			J. W. Epps	Dec.	20	1973	10 am	Mar	12	1973	Dec	20	1973	Garrett part tract, 1975	WD	133	438- 439
	Murphy	L. W.			Mrs. Lillie May Murphy	Mar.	21	1975	10 am	Mar.	21	1975	Mar.	21	1975	2 tracts in High Hill Dist.	WD	133	338- 339
	"	R. D.			Bobbie M. Westby	Apr.	12	1975	10:30 am	Apr.	12	1975	Apr.	12	1975	33 acres - Third Land District	WD	133	647- 648
	"	Robert D.			Southeastern Exploration & Production Co.	Jun	5	1975	11 am	May	8	1975	Jun	5	1975	Tract - High Hill Dist.	Lease	134	290- 292
	"	Milton R. & Louise W.			Violet Sexton	May	21	1976	3:30 pm	May	14	1976	May	21	1976	Lat Holiday Hills	Deed	139	224- 225
	"	Robert D.			Wilkinson County Bank	July	21	1976	4 pm	July	21	1976	July	21	1976	2 tracts - High Hill District	WD	139	661- 663
	"	Robert D.			C. Edgar Sherrill et al.	Aug	4	1976	11:25 pm	June	8	1976	Aug.	4	1976	oil and Gas Lease	and.	140	53
	"	"	"	"	Southeastern Exploration & Production Co.	"	"	"	"	"	"	"	"	"	"	"	"	"	"
	"	Milton R. et al			Violet E. Sexton	Aug.	23	1976	9 am	May	14	1976	Aug	23	1976	Lat. Holiday Hills	WD	140	206- 207
	"	Louise W. et al			"	"	"	"	"	"	"	"	"	"	"	"	"	"	"
	"	Norma Jean Berry et al			W. David Green et al	Jan.	18	1977	9 am	Jan	5	1977	Jan	18	1977	Tract - Wilkinson & Laurens	WD	141	602
	"	"	"	"	W. Robert Green et al	"	"	"	"	"	"	"	"	"	"	"	"	"	"
	"	"	"	"	James W. Green et al	"	"	"	"	"	"	"	"	"	"	"	"	"	"
	"	Daisy M. et al			Argo-American Clay Coys.	Feb.	14	1977	9 am	Mar	4	1976	Feb.	14	1977	146 acres - 352 - 2nd	Lease	142	19- 20
	"	Henry G. per Executor			George D. Murphy	June	29	1977	3:30 pm	June	29	1977	June	29	1977	Undivided interest in 2 tracts - Third Land Dist. & Sumner	and.	143	345- 346
	"	Robert D.			Mrs. Mildred N. Murphy	Jan.	9	1978	4:30 pm	Jan.	-	1978	Jan.	9	1978	50 acres - High Hill Dist.	WD	145	476
	"	George F.			Jemie Wesson	Jan	23	1978	11:30 am	Jan	23	1978	Jan	23	1978	7 acre High Hill Dist	WD	145	551

Filing Docket and General Index to Realty Deeds and Mortgages — GRANTORS

(58)

COTT FAMILY NAME INDEX No. 1-Split
Copyright 1933 A122569

Open at Proper Tab according to First Letter or Letters of
Name and refer to Buff Sub-Index sheet for page reference.

REG. U. S. PAT. OFFICE *Chas. McCall* County Indexes Since 1888
An Identifying Trade Mark.

GRANTORS FAMILY NAMES	GIVEN NAMES ABCDEFGHIJ	GIVEN NAMES KLMNO	GIVEN NAMES PQRSTUWXYZ	GRANTEES	DATE OF FILING				DATE OF INSTRUMENT			DATE OF RECORD			LOCATION OF PROPERTY OR OTHER DESCRIPTION	KIND OF INST.	BOOK	PAGE
					Month	Day	Year	Hr. M.	Month	Day	Year	Month	Day	Year				
Murphy	Lillie	Mae		etal Mrs. Mary Frances Rippe	Apr.	10	1978	3:15 Pm	Apr.	10	1978	Apr.	10	1978	44 3/4 acres - High Hill District	Right Deed	146	335
"	"	"		Deissy S. Rippe etal	"	"	"	"	"	"	"	"	"	"	"	"	"	"
"	Lillie	Mae		Rainey etal Mrs. Anarda Lovelady	Apr.	10	1978	3:15 Pm	Apr.	10	1978	Apr.	10	1978	44 3/4 acres - High Hill District	Right Deed	146	336
"	"	"		etal Luther S. Rainey	"	"	"	"	"	"	"	"	"	"	"	"	"	"
"	George J.			Mildred H. Murphy etal	Oct.	9	1978	3:20 Pm	Oct.	9	1978	Oct.	9	1978	100 acres - Third Land District 117 acres - Town of Swanton	WD	148	321- 322
"	"	"		Jewel M. Bridges etal	"	"	"	"	"	"	"	"	"	"	"	"	"	"
"	Naisy E.			Deacon Electric Membership Corp., Inc	Jan.	5	1979	1 Pm	Dec.	11	1978	Jan.	5	1979	Right-of-way	Free- Deed	149	201
"	Mildred N.			The Four County Bank	July	12	1979	9:00 Am	July	2	1979	July	12	1979	50 acres - High Hill District	SPS	151	164- 165
"	Mildred N., etal			Willie Allen	Sept	11	1979	11:30 Am	-	-	1979	Sept	11	1979	0.17 acre - Town of Swanton	WD	151	594- 595
"	Mrs. J.R.			Deacon Electric membership Corporation	Jan	29	1980	11:45 Am	Jan	25	1980	Jan	29	1980	Right of Way	Free- Deed	153	318
"	Mildred N. etal			The Four County Bank	Aug	24	1982	9 Am	Aug	9	1982	Aug	24	1982	100 acres - 352nd High Hill YMD	SPS	151	376- 377
"	Mildred N. etal			John M. & Joyce S. Bridges	May	23	1983	12 noon	May	23	1983	May	27	1983	1 acre - 352nd High Hill YMD	WD	164	594
"	Robert J. Jr.			Sara Upshaw Brooks	Oct	10	1983	2 Pm	Oct	10	1983	Oct	18	1983	Satisfied March 28, 1925	SPS	151	257- 259
"	Annie aka Mrs. J.R.			etal Dennell Eugene Bloodworth	Dec	20	1983	10 Am	Dec	20	1983	Jan	6	1984	3 1/4 acres - 327th Swanton YMD	Free Deed	166	697
"	"	"	"	Michael Anthony Bloodworth etal	"	"	"	"	"	"	"	"	"	"	"	"	"	"
"	"	"	"	Alvin Eric Bloodworth etal	"	"	"	"	"	"	"	"	"	"	"	"	"	"
"	Mildred N. etal			Shepard Brothers Lumber Co. Inc	July	20	1984	10:30 Pm	July	13	1984	July	25	1984	142.85 acres - 352nd High Hill YMD	WD	169	212- 213

FILING DOCKET AND GENERAL INDEX TO REALTY DEEDS AND MORTGAGES — GRANTORS

(58)

REG. U. S. PAT. OFFICE *Chumlett* County Indexes Since 1868 An Identifying Trade Mark

Open at Proper Tab according to First Letter or Letters of Name and refer to Buff Sub-Index sheet for page reference.

COTT FAMILY NAME INDEX NO. 1-SPLIT © 1949
MADE BY THE COTT INDEX COMPANY, COLUMBUS, OHIO
SOLD BY THE CLYDE CASTLEBERRY CO., COVINGTON, GA.

GRANTORS FAMILY NAMES	GIVEN NAMES ABCDEFGH	GIVEN NAMES IJKLMNO	GIVEN NAMES PQRSTUVWXYZ	GRANTEES	DATE OF FILING				DATE OF INSTRUMENT			DATE OF RECORD			LOCATION OF PROPERTY OR OTHER DESCRIPTION	KIND OF INST.	BOOK	PAGE
					Month	Day	Year	Hr. M.	Month	Day	Year	Month	Day	Year				
Murphy	Daisy Mallory	"	"	Armando Williams ^{stal}	Dec	28	1989	3:30 pm	Dec	27	1989	Mar	7	1989	2 tracts - 352 ^d High Hill Lmnd	recd	188	233-234
"	"	"	"	Calvin Murphy ^{stal}	"	"	"	"	"	"	"	"	"	"	"	"	"	"
"	Mrs. Lillie May	"	"	Mrs. Mary Frances Dixon ^{stal}	Oct	30	1989	11:50 am	Oct	11	1989	Nov	1	1989	44.3/4 acres - High Hill Lmnd	QCD	191	630
"	"	"	"	Hewy A. Dixon	"	"	"	"	"	"	"	"	"	"	"	"	"	"
"	Robert J. Jr & Deborah	"	"	Pioneer Credit Co. ^{stal}	Nov	16	1990	9 am	Mar	8	1990	Mar	20	1990	Satisfied July 17, 1990 S/C/K/D Lot - City of Gordon	SD	193	525-526
"	"	"	"	All State Finance Co. ^{stal}	"	"	"	"	"	"	"	"	"	"	"	"	"	"
"	Robert J. Jr.	"	"	The Gordon Bank	May	2	1990	10 am	April	18	1990	May	4	1990	Satisfied July 27, 1990 S/C/K/D Lot # 2 Block A, City of Gordon	SD	194	170-172
"	Robert J. Jr & Deborah	"	"	Pioneer Credit Co. dba	June	1	1990	9 am	May	8	1990	June	16	1990	Satisfied July 27, 1990 S/C/K/D Lot # 3 Block A - City of Gordon	SD	194	424-425
"	Robert J. Jr.	"	"	All State Finance Co.	"	"	"	"	"	"	"	"	"	"	"	"	"	232
"	Robert J. Jr.	"	"	Law Luig' Wahi	July	27	1990	10 am	July	26	1990	Aug	1	1990	Lot - City of Gordon	WD	195	233

Filing Docket and General Index to Realty Deeds and Mortgages—GRANTORS

Refer to SUB-INDEX in front portion of Book for Alphabetical Arrangement and Page Reference to Names in this Index

Cott Patented Index Systems.
Manufactured by Geo. D. Barnard Sta. Co., St. Louis, Mo.

See next Page
59

	GRANTORS FAMILY NAMES	GIVEN NAMES ABCDEFGHIH	GIVEN NAMES IJKLMNO	GIVEN NAMES PQRSTUVWXYZ	GRANTEES	DATE OF FILING				DATE OF INSTRUMENT			DATE OF RECORD			LOCATION OF PROPERTY OR OTHER DESCRIPTION	KIND OF INST'MT	BOOK	PAGE
						MONTH	DAY	YEAR	HR. M.	MONTH	DAY	YEAR	MONTH	DAY	YEAR				
	Morgan		Henry		Elisha Jackson											Deed	A	411	
	"		Sarah		Bose Lavender											"	H	660	
	"		James		John Holliman					Dec. 13	1852	Nov. 21	1900			"	V	509	
	"		J. J.		Geo. K. Johnson + John W. ^{Trustee} Horne	June 11	1912	8 A.M.		May 31	1912	June 11	1912			M. Deed	22	58-61	

Filing Docket and General Index to Realty Deeds and Mortgages—GRANTORS

Refer to SUB-INDEX in front portion of Book for Alphabetical Arrangement and Page Reference to Names in this Index

Cott Patented Index Systems. Owned and manufactured by Walker, Evans & Cogswell Co., Charleston, S. C.

59

GRANTORS FAMILY NAMES	GIVEN NAMES A B C D E F G H	GIVEN NAMES I J K L M N O	GIVEN NAMES P Q R S T U V W X Y Z	GRANTEES	DATE OF FILING				DATE OF INST'MT			DATE OF RECORD			LOCATION OF PROPERTY OR OTHER DESCRIPTION	Kind of Inst'mt	Book	Page	
					Month	Day	Year	Hour	Month	Day	Year	Month	Day	Year					
Morgan	Debra			^{Milledgeville} The Citizens + Southern Bank	June	21	1982	9	June	17	1982	June	21	1982	Lt. Debra Morgan Debra Morgan, Dec 1983, City of Gordon	CKS	161	711-713	
"	Deborah			Ran C. + Mrs. Ann Brown	July	13	1983	9	June	17	1982	July	18	1983	Lt. Debra Morgan Debra Morgan, Dec 1983, City of Gordon	CKS	161	216-218	
"	Debra D. (now Price)			Alton J Morgan	Jan	25	1984	noon	Jan	24	1984	Feb	3	1984	1/2 int in lot - City of Gordon	Qc	167	255	
"	Deborah (now Price)			Russell B. + Nellie S. Johnson	May	21	1984	11:30 am	May	21	1984	May	24	1984	Lt T-4, Sec 15, Tract E - 1505 th Hwy	WD	168	526	
"	Donald Joseph + Constance C.			A. L. Loyd F. B. Phillips et al	Sept	16	1985	9 am	Apr	8	1985	Sept	16	1985	Lt T-46, Sec 1 1505 th Hwy) H.M.D.	D D	173	88-90	
"	Cherry W. et al			Billy J. + Virginia B. Rogers et al	Dec	2	1986	3:30 pm	Dec	1	1986	Dec	5	1986	divers property	WD	178	83-87	
"	Cherry W. et al			O. B. Johnson	Dec	2	1986	3:30 pm	Dec	1	1986	Dec	5	1986	divers property	WD	178	88-91	
"	Emma			Ga. Power Co.	May	19	1987	9 am	May	18	1987	May	19	1987	Right of way	Easement mort	180	323	
"	Emma et al			Ga. Power Co.	Jan	23	1989	9 am	Jan	18	1989	Jan	24	1989	Right of way	Easement mort	187	691	
"	Peter R.			O'Connell E. M.C.	July	6	1989	2:25 pm	June	30	1989	July	10	1989	Right of way	Easement mort	190	113	
"	Paul P. et al			Muriel C. Jones et al	Oct	2	1989	10:20 am	Aug	-	1989	Oct	3	1989	Lt # m-35, Sec 11, Tract E	1505 H.M.D.	WD	191	347-348
"	" " "			Mrs. Loretta Jones et al	"	"	"	"	"	"	"	"	"	"	"	"	"	"	"
"	Alton J. + Candice			O'Connell E. M.C.	July	5	1990	9:45 am	May	25	1990	July	5	1990	Right of way	Easement mort	195	39	

Filing Docket and General Index to Realty Deeds and Mortgages—GRANTORS

Refer to SUB-INDEX in front portion of Book for Alphabetical Arrangement and Page Reference to Names in this Index

Cott Patented Index Systems.
Manufactured by Geo. D. Barnard Sta. Co., St. Louis, Mo.

65

	GRANTORS FAMILY NAMES	GIVEN NAMES ABCDEFGHIH	GIVEN NAMES IJKLMNO	GIVEN NAMES PQRSTUVWXYZ	GRANTEES	DATE OF FILING				DATE OF INSTRUMENT			DATE OF RECORD			LOCATION OF PROPERTY OR OTHER DESCRIPTION	KIND OF INST'MT	BOOK	PAGE
						MONTH	DAY	YEAR	HR. M.	MONTH	DAY	YEAR	MONTH	DAY	YEAR				
	<i>Munger</i>		<i>Henry</i>		<i>Max Munger</i>	<i>July</i>	<i>8</i>	<i>1914</i>	<i>10am</i>	<i>May</i>	<i>22</i>	<i>1914</i>	<i>July</i>	<i>8</i>	<i>1914</i>		<i>Patty 23</i>	<i>412-13</i>	

This Index approved and adopted for use in the Counties of Georgia pursuant to the Act approved August 8, 1916, providing for uniform records throughout the State.

Filing Docket and General Index to Realty Deeds and Mortgages—GRANTORS

651

Refer to SUB-INDEX in front portion of Book for Alphabetical Arrangement and Page Reference to Names in this Index

Cott Patented Index System. Owned and manufactured by Walker, Evans & Cogswell Co., Charleston, S. C.

GRANTORS FAMILY NAMES	GIVEN NAMES A B C D E F G H	GIVEN NAMES I J K L M N O	GIVEN NAMES P Q R S T U V W X Y Z	GRANTEES	DATE OF FILING				DATE OF INST'MT			DATE OF RECORD			LOCATION OF PROPERTY OR OTHER DESCRIPTION	Kind of Inst'mt	Book	Page
					Month	Day	Year	Hour M	Month	Day	Year	Month	Day	Year				
	Munger	Henry		John M. Walker	June	15	1925	2 P.M.	June	5	1925	June	16	1925	9.57 acrs. 2 Tracts, 4th Dist.	W.D.	39	556-7

N. B.—This system of indexing is patented, and same covers both the Sub-Index and sheets comprising the General Index. The Loose Leaf Binder is also patented, both being the patents of C. M. COTT, Walker, Evans & Cogswell Co., of Charleston, S. C., etc owners of these patents and furnish these Sheets and Binders in North Carolina, South Carolina, Georgia, Florida and Alabama.

Filing Docket and General Index to Realty Deeds and Mortgages—GRANTORS

Continued on next page

Refer to SUB-INDEX in front portion of Book for Alphabetical Arrangement and Page Reference to Names in this Index

Cott Patented Index Systems.
Manufactured by Geo. D. Barnard Sta. Co., St. Louis, Mo.

71

	GRANTORS FAMILY NAMES	GIVEN NAMES ABCDEFGHIJ	GIVEN NAMES KLMNO	GIVEN NAMES PQRSTUVWXYZ	GRANTEES	DATE OF FILING				DATE OF INSTRUMENT			DATE OF RECORD			LOCATION OF PROPERTY OR OTHER DESCRIPTION	KIND OF INST'MT	BOOK	PAGE
						MONTH	DAY	YEAR	HR. M.	MONTH	DAY	YEAR	MONTH	DAY	YEAR				
	Myers,		James		Francis W. Bush													Deed A 479	
	"	S. H., J. G., + A			J. E. Butler					Aug. 23	1901	Dec. 20	1901					" U 25	
	"	E. miline			John L. Robinson					Jan. 14	1886	Jan. 7	1912					" X 202	
	"	Hattie			J. P. Maynard, et al	Aug. 20	1915	11am		Aug. 17	1915	Aug. 20	1915					" 22 686-7	
	"	Hattie, et al.			J. P. M. Intype, et al.	Nov 30	1915	2Pm		Nov 15	1915	Nov 15	1915					" 20 233	

Filing Docket and General Index to Realty Deeds and Mortgages—GRANTORS

Refer to SUB-INDEX in front portion of Book for Alphabetical Arrangement and Page Reference to Names in this Index

Cott Patented Index System. Owned and manufactured by Walker, Evans & Cogswell Co., Charleston, S. C.

N. B.—This system of indexing is patented, and same covers both the Sub-Index and sheets comprising the General Index. The Loose Leaf Binder is also patented, both being the patents of C. M. COFF, Walker, Evans & Cogswell Co., of Charleston, S. C., are owners of these patents and furnish these Sheets and Binders in North Carolina, South Carolina, Georgia, Florida and Alabama.

GRANTORS FAMILY NAMES	GIVEN NAMES ABCDEFGHIJ	GIVEN NAMES KLMNO	GIVEN NAMES PQRSTUVWXYZ	GRANTEES	DATE OF FILING				DATE OF INST'MT			DATE OF RECORD			LOCATION OF PROPERTY OR OTHER DESCRIPTION	Kind of Inst'mt	Book	Page
					Month	Day	Year	Hour M	Month	Day	Year	Month	Day	Year				
Myers	M. C.			Samuel J. Myers	Apr	20	1924	8 am	Apr	11	1883	Apr	20	1924	25 acs., Romah District	W.D.	41	82
"	Sam			Loz Mitchell	"	"	"	"	Dec	4	1894	"	"	"	29 acs., " "	W.D.	31	213
"	Hallie			O. W. Smith	Sept	5	1927	8 am	Nov	15	1915	Sept	5	1915	44 acs., Lot #198 Romah H. M.	W.D.	40	608
"	Hallie			D. H. Smith Acacoe Electric	July	31	1964	2 PM	July	23	1964	Aug	3	1964	Tract near Gordon	affidavit	108	473
"	Mrs. Charles S.			Memberships Corp.	Nov.	5	1976	PM	Oct.	14	1976	Nov	5	1976	Right of Way	Exec- test	141	55 668-
"	Charles S. & Aline M.			Michael J. Peany et al	Mar.	15	1979	am	Mar.	-	1979	Mar.	15	1979	Lot Holiday Hills	W.D.	149	669
"	" " "			Alexandra H. Peany et al	"	"	"	"	"	"	"	"	"	"	" " "	"	"	"
"	Mitchell			Mrs. Gladys Fountain	Jan	4	1982	am	Jan	1	1982	Jan	4	1982	Lots - City of Gordon	SD	160	81- 83
"	Mitchell	per attorney	et al	Gladys Fountain	June	12	1985	am	June	5	1985	June	12	1985	Lots City of Gordon	foreclosure Ord	172	296- 297 363-
"	John R.	et al		Fairfield Financial Corp of Marion et al	May	9	1986	am	May	4	1986	May	12	1986	7.45 acres - City of Gordon	SD	175	366
"	John R.	et al		Jack H. Mayes, III	Aug	7	1986	am	Aug	-	1986	Aug	12	1986	7.45 acres - City of Gordon	WD	176	432
"	" "	"		John R. Myers et al	"	"	"	"	"	"	"	"	"	"	" " "	"	"	"

Filing Docket and General Index to Realty Deeds and Mortgages—GRANTORS

Refer to SUB-INDEX in front portion of Book for Alphabetical Arrangement and Page Reference to Names in this Index

Cott Patented Index Systems.
Manufactured by Geo. D. Barnard Sta. Co., St. Louis, Mo.

	GRANTORS FAMILY NAMES	GIVEN NAMES ABCDEFGHIH	GIVEN NAMES IJKLMNO	GIVEN NAMES PQRSTUVWXYZ	GRANTEES	DATE OF FILING				DATE OF INSTRUMENT			DATE OF RECORD			LOCATION OF PROPERTY OR OTHER DESCRIPTION	KIND OF INST'MT	BOOK	PAGE
						MONTH	DAY	YEAR	HR. M.	MONTH	DAY	YEAR	MONTH	DAY	YEAR				
	Moore & Minger				P. W. Martin	Mar	22	1927	8	Mar	15	1927	Mar	22	1927	at Gordon certain Bldgs & Mining equipment	B.D.	45	92.
	"	"			Standard Clay Co.	July	8	1914	11am	June	25	1914	July	8	1914		Deed	23	413-14
	"	"			P. W. MARTIN, Gordon Crays Inc.	Aug	29	1947	4a	Aug	15	1947	Aug	29	1947	1944-51 Ore Land Mining Contract of Nichols st	Assignment	77	392

Filing Docket and General Index to Realty Deeds and Mortgages—GRANTORS

Refer to SUB-INDEX in front portion of Book for Alphabetical Arrangement and Page Reference to Names in this Index

GRANTORS FAMILY NAMES	GIVEN NAMES ABCDEFGHIJ	GIVEN NAMES JKLMNO	GIVEN NAMES PQRSTUVWXYZ	GRANTEES	DATE OF FILING				DATE OF INSTRUMENT			DATE OF RECORD			LOCATION OF PROPERTY OR OTHER DESCRIPTION	KIND OF INST'MT	BOOK	PAGE
					MONTH	DAY	YEAR	HR. M.	MONTH	DAY	YEAR	MONTH	DAY	YEAR				
Moye	Alberta Miller			Hannah Moye	Jan	24	1929	8:00 AM	Jan	24	1929	Jan	29	1929	1/2 of two acs. in Farm Cove	MO.	46	112
"	Alva et al			Truiston Bank	"	15	1932	"	Dec	29	1923	Feb	14	1932	Satisfied Dec 6, 1937, (W.L.C.) check			
"	Frank			Walter H. Hopp	Nov	28	"	"	Nov	28	1932	Nov	28	"	1/2 ac in Farm Cove	MO.	46	372
"	Hamp			Alberta Moye	April	7	1934	9 AM	April	5	1934	April	7	1934	2 ac in Zoomston	J.C.	50	687
"	Mrs Hamp, Alberta			Home Owners Loan Corporation	May	26	"	"	May	26	"	May	26	"	3 ac in Zoomston	J.S.D.	51	13-14
"	Mrs. Hamp (Alberta)			Home Owners Loan Corporation	Apr	27	1936	"	Apr	20	1936	Apr	27	1936	3 ac in Zoomston	J.S.D. with power	52	395
"	Alva et. al.			Will Arthur Willis et. al.	Jan	4	1962	2:30 PM	Dec	12	1961	Jan	5	1962	Tract of land in Truiston	MO	103	305-6
"	"			Kathleen B. Willis et. al.	"	"	"	"	"	"	"	"	"	"	"	"	"	"
"	Alva			State Highway Dept.	Apr	15	1970	9 AM	Apr	4	1970	Apr	15	1970	project Sp 589-F.	MO	119	524
"	Alva Lee			Irish N. Smith Real	Aug	24	1983	9 AM	Aug	-	1983	Aug	30	1983	1 ac - Town of Truiston	MO	165	642
Moye	George W. Jr + Mae Field			Ann Houscutt Lore	Mar	26	1984	11:30 AM	Mar	26	1984	Mar	27	1984	Lt # TW-8, Sec 8, Tract 40 - 1505th Hwy	MO	168	29

Filing Docket and General Index to Realty Deeds and Mortgages—GRANTORS

Cott Patented Index Systems.
Manufactured by Geo. D. Barnard Sta. Co., St. Louis, Mo.

(87)

Refer to SUB-INDEX in front portion of Book for Alphabetical Arrangement and Page Reference to Names in this Index

GRANTORS FAMILY NAMES	GIVEN NAMES ABCDEFGH	GIVEN NAMES IJKLMNO	GIVEN NAMES PQRSTUVWXYZ	GRANTEES	DATE OF FILING				DATE OF INSTRUMENT			DATE OF RECORD			LOCATION OF PROPERTY OR OTHER DESCRIPTION	KIND OF INST'MT	BOOK	PAGE
					MONTH	DAY	YEAR	HR. M.	MONTH	DAY	YEAR	MONTH	DAY	YEAR				
Moring Moring		Lena C.		I. C. G. Rabon	July	7	1924	2 Pm	Sept	21	1912	July	9	1924	1/2 of 45 acres Lot #101 23rd Dist	Quitcl	39	440

This Index approved and adopted for use in the Counties of Georgia pursuant to the Act approved August 8, 1916, providing for uniform records throughout the State.

Filing Docket and General Index to Realty Deeds and Mortgages—GRANTORS

Refer to SUB-INDEX in front portion of Book for Alphabetical Arrangement and Page Reference to Names in this Index

Cott Patented Index Systems.
Manufactured by Geo. D. Barnard Sta. Co., St. Louis, Mo.

(851)

GRANTORS FAMILY NAMES	GIVEN NAMES ABCDEFGHIJ	GIVEN NAMES KLMNOP	GIVEN NAMES QRSTUVWXYZ	GRANTEES	DATE OF FILING				DATE OF INSTRUMENT			DATE OF RECORD			LOCATION OF PROPERTY OR OTHER DESCRIPTION	KIND OF INST'MT	BOOK	PAGE
					MONTH	DAY	YEAR	HR. M.	MONTH	DAY	YEAR	MONTH	DAY	YEAR				
				Isaac Baker	May	1	1931	8 a.m.	Sept	1	1930	May	1	1931	Lot #2, Block #1, in Denville	Quit Claim	50	193.

Filing Docket and General Index to Realty Deeds and Mortgages—GRANTORS

Refer to SUB-INDEX in front portion of Book for Alphabetical Arrangement and Page Reference to Names in this Index

Cott Patented Index Systems.
Manufactured by Geo. D. Barnard Sta. Co., St. Louis, Mo.

GRANTORS FAMILY NAMES	GIVEN NAMES ABCDEFGHIJ	GIVEN NAMES JKLMNO	GIVEN NAMES PQRSTUVWXYZ	GRANTEES	DATE OF FILING				DATE OF INSTRUMENT			DATE OF RECORD			LOCATION OF PROPERTY OR OTHER DESCRIPTION	KIND OF INST'MT	BOOK	PAGE
					MONTH	DAY	YEAR	HR. M.	MONTH	DAY	YEAR	MONTH	DAY	YEAR				
Montgomery	E. H.			Wilkinson County Bonds	Sept	28	1953	9	Sept	22	1953	Sept	29	1953	Lat in Jonesboro			
"	E. H.			" " "	June	2	1954	9	May	29	1954	June	7	1954	Lat in Jonesboro			
"	E. H.			Thomas Bell et al	Jan	22	1954	2	June	21	1954	June	28	1954	Lat in Jonesboro	WD	86	87
"	E. H.			Anna Bell et al	"	"	"	"	"	"	"	"	"	"	"	"	86	87
"	Emory H.			Wilkinson County Bonds	Jan	26	1955	9 AM	Jan	2	1955	Jan	28	1955	Lat in Jonesboro	WD	92	217
"	Emory H.			Richard E. Montgomery	Feb	12	"	4 PM	Feb	5	"	Feb	14	"	Lat in Jonesboro	WD	86	112
"	Richard E.			Emory H. Montgomery	"	14	"	9 AM	"	"	"	"	16	"	Lat in Jonesboro	WD	92	229
"	Emory H.			Wilkinson County Bonds	"	"	"	"	"	"	"	"	"	"	Lat in Jonesboro	WD	92	225
"	Emory H.			Miss Adeline Casar	"	18	"	10:30 AM	"	18	"	"	19	"	Lat in Jonesboro	WD	93	236
"	Emory H.			Southtown Investment Co	May	20	"	2:10 PM	May	20	"	May	21	1955	Lat in Jonesboro	WD	92	228
"	Emory H.			H. E. Stephens	Jan	10	1955	9 AM	Jan	7	1955	Jan	11	1955	Lat in Jonesboro	WD	92	347
"	Hubert T.			Wilkinson County Bonds	Jan	21	1957	9 AM	Jan	10	1957	Jan	22	1957	Lat in Jonesboro	WD	86	476
"	Emory H.			Ly Lester Wiggins	Apr	24	1957	9 AM	Apr	23	1957	Apr	26	1957	Lat in Jonesboro	WD	86	219
"	Emory H.			Southtown Investment Co	Apr	25	1957	9 AM	Apr	24	1957	Apr	26	1957	Lat in Jonesboro	WD	86	220
"	E. H.			Douglas H. Harrison	June	29	1957	9 AM	Sept	25	1957	June	29	1957	Lat in Jonesboro	WD	86	230
"	E. H.			Wilkinson County Bonds	Dec	15	1957	9 AM	Dec	30	1957	Dec	18	1957	Lat in Jonesboro	WD	92	582

Filing Docket and General Index to Realty Deeds and Mortgages—GRANTORS

86

Refer to SUB-INDEX in front portion of Book for Alphabetical Arrangement and Page Reference to Names in this Index

Cott Patented Index Systems.
Manufactured by Geo. D. Barnard Sta. Co., St. Louis, Mo.

GRANTORS FAMILY NAMES	GIVEN NAMES ABCDEFGHIH	GIVEN NAMES IJKLMNO	GIVEN NAMES PQRSTUWXYZ	GRANTEES	DATE OF FILING				DATE OF INSTRUMENT			DATE OF RECORD			LOCATION OF PROPERTY OR OTHER DESCRIPTION	KIND OF INST'MT	BOOK	PAGE
					MONTH	DAY	YEAR	HR. M.	MONTH	DAY	YEAR	MONTH	DAY	YEAR				
Montgomery	Emory H.			J. A. Cury et al	Mar	6	1958	9	Mar	4	1958	Mar	15	1958	Lat in Zoumboro	WD	99	131
"	"			L. M. Cury et al	"	"	"	"	"	"	"	"	"	"	"	"	"	"
"	Hubert T.			Aubrey E. Brown	May	4	1958	9	Mar	26	1958	May	15	1958	15 row in Zoumboro.	WD	99	214
"	E. H.			H. E. Stephens	Aug	4	1958	9	July	19	1958	Aug	4	1958	Lat in Zoumboro - app's ^{Ed. Washburn} paper	100	81	
"	E. H.			Alex. S. Bloodworth	Sept	26	1958	10	Sept	2	1958	Sept	29	1958	Lat in Zoumboro	Book 99	314	
"	E. H.			Wilkinson County Bank	Dec	12	1958	10	Dec	8	1958	Dec	13	1958	Book 100 Zoumboro 1972	100	113	
"	E. H.			Eugene Lord	Jan	27	1959	9	Jan	-	1959	Jan	28	1958	Lat in Zoumboro	WD	99	404
"	Emory H.			Bob Miller	Aug	10	1959	9	Aug	6	1959	Aug	11	1959	Lat in Zoumboro	WD	99	380-8
"	E. H.			Southern Loan Investment Co.	Aug	10	1959	9	Aug	6	1959	Aug	12	1959	Part of tract in Zoumboro 4/19/60	WD	99	383-5
"	E. H.			"	Mar	9	1960	9	Mar	21	1960	Mar	29	1960	Lat in Zoumboro, 1972	WD	101	229-30
Montgomery	E. H.			Southern Loan Investment Co.	July	15	1960	9	July	11	1960	July	16	1960	Lat in Zoumboro Aug 16, 1959	WD	101	230
"	Richard G.			Emory H. Montgomery	May	18	1961	9	May	16	1961	May	1	1961	Tract in Zoumboro	WD	103	35-36
"	E. H.			Elizabeth N. Eutauke et al	May	19	1961	9	May	9	1960	May	19	1961	"	WD	96	361
"	E. H.			David R. Eutauke et al.	"	"	"	"	"	"	"	"	"	"	"	"	"	"
"	E. H.			Wilkinson County Bank	May	29	1961	9	May	18	1961	May	29	1961	Tract in Zoumboro 7, 1972	WD	106	379
"	E. H.			Gordon Bank	Sept.	27	1961	9	Sept.	25	1961	Sept.	27	1961	Tract in Zoumboro 9, 1972	WD	109	423

Filing Docket and General Index to Realty Deeds and Mortgages—GRANTORS

Refer to SUB-INDEX in front portion of Book for Alphabetical Arrangement and Page Reference to Names in this Index

Cott Patented Index Systems.
Manufactured by Geo. D. Barnard Sta. Co., St. Louis, Mo.

GRANTORS FAMILY NAMES	GIVEN NAMES ABCDEFGHIJ	GIVEN NAMES JKLMNO	GIVEN NAMES PQRSTUVWXYZ	GRANTEES	DATE OF FILING				DATE OF INSTRUMENT			DATE OF RECORD			LOCATION OF PROPERTY OR OTHER DESCRIPTION	KIND OF INST'MT	BOOK	PAGE
					MONTH	DAY	YEAR	HR. M.	MONTH	DAY	YEAR	MONTH	DAY	YEAR				
Montgomery	Emory H.			Mrs. Nina C. Brittain	July	2	1963	P.M.	July	2	1963	July	2	1963	Lot in Tomsboro	WA	105	496-7
"	Emory H.			" " " "	"	"	"	"	"	"	"	July	3	1963	" " "	WA	105	497-8
"	J. D.			Johnie F. Nylie	Aug.	23	1963	A.M.	Aug.	22	1963	Aug.	23	1963	Lots in Tomsboro	WA	86	438
"	E. H.			James F. Bombel	Nov.	18	1963	A.M.	Nov.	18	1963	Nov.	22	1963	1 acre in Tomsboro	WA	108	87-88
"	E. H.			Mrs. Mattie Teal Spirey	Feb.	13	1964	A.M.	Feb.	7	1964	Feb.	13	1964	Lot in Tomsboro	WA	86	444
"	Emory			Otha Bolson	Aug.	1	1964	A.M.	Aug.	1	1964	Aug.	3	1964	Lot in Tomsboro	WA	108	477-480
"	Lillie Jean			Wilkinson County Bank	Nov.	30	1964	A.M.	Nov.	28	1964	Nov.	30	1964	1/2 acre of 3307 (Doris) C. B. Brittain	DPD	106	227
"	E. H.			H. E. Stephens	Jan.	14	1965	A.M.	Jan.	14	1965	Jan.	19	1965	DPD of Gordon Harrison	Transfer	106	222
"	E. H.			Jack Stephens, et. al.	Aug.	18	1965	A.M.	Aug.	9	1965	Aug.	18	1965	1/2 acre in Tomsboro	WA	109	486
"	E. H.			Pansy L. Stephens, et. al.	"	"	"	"	"	"	"	"	"	"	" " "	"	"	"
"	Emory H.			Robert Boone, et. al.	Oct.	6	1965	P.M.	June	24	1957	Oct.	11	1965	Lot in Tomsboro	WA	109	556
"	Emory H.			Mrs. Baisey L. Boone, et. al.	"	"	"	"	"	"	"	"	"	"	" " "	"	"	"
"	Emory H.			William Brown	July	11	1967	A.M.	June	30	1967	July	11	1967	1/2 acre in Tomsboro	WA	112	581
"	E. H.			Mrs. Sybil P. Thomas	Sept.	1	1967	A.M.	Aug.	28	1967	Sept.	1	1967	Tract in Tomsboro	WA	113	139
"	E. H.			Tommy E. Walker	Apr.	5	1968	A.M.	Apr.	4	1968	Apr.	5	1968	Lot in Tomsboro	WA	114	391
"	Emory H.			Sara Jackson	Apr.	13	1968	A.M.	Apr.	12	1968	Apr.	13	1968	Lot in Tomsboro	WA	114	425

Filing Docket and General Index to Realty Deeds and Mortgages—GRANTORS

86

Refer to SUB-INDEX in front portion of Book for Alphabetical Arrangement and Page Reference to Names in this Index

Cott Patented Index Systems.
Manufactured by Geo. D. Barnard Sta. Co., St. Louis, Mo.

GRANTORS FAMILY NAMES	GIVEN NAMES ABCDEFGHIJ	GIVEN NAMES IJKLMNO	GIVEN NAMES PQRSTUVWXYZ	GRANTEES	DATE OF FILING				DATE OF INSTRUMENT			DATE OF RECORD			LOCATION OF PROPERTY OR OTHER DESCRIPTION	KIND OF INST'MT	BOOK	PAGE
					MONTH	DAY	YEAR	HR. M.	MONTH	DAY	YEAR	MONTH	DAY	YEAR				
Montgomery	E. H.			Deraldine B. Carr	Aug.	5	1968	am	Aug.	4	1968	Aug	5	1968	1/2 acre 3rd land dist	WD	115	267
"	Allen Ray et al			Weyman Ford	Dec.	18	1968	am	Nov.	11	1968	Dec.	12	1968	90 acre + Parkway 320th west 8 m.	WD	116	155-6
"	E. H.			ortho calson	Dec.	30	1968	am	Aug	24	1968	Dec.	30	1968	lot in Zoum's Cove -	WD	116	223
"	Richard C. et al			Central State Hospital and Union	June	14	1969	am	June	5	1969	June	14	1969	East of 320th west 105 m. 2d	WD	117	419-21
"	Sadie T. et al			" " " " " "	"	"	"	"	"	"	"	"	"	"	"	"	"	"
"	E. H.			Wilkinson County Bank	Jan	12	1970	pm	Jan	12	1970	Jan	12	1970	East of 320th west 105 m. 2d	WD	117	419-21
"	E. H.			Charlie H. Ballard	Sept	25	1970	pm	Sept	25	1970	Sept	25	1970	2 Tracts in Zoum's Cove	WD	120	615
"	Sadie T et al			Exchange Bank	Oct	14	1970	am	Oct	12	1970	Oct	14	1970	East of 320th west 105 m. 2d	WD	117	419-21
"	Richard C. et al			" " " " " "	"	"	"	"	"	"	"	"	"	"	"	"	"	"
"	E. H. H.			Middle Georgia Housing	Oct	26	1970	pm	Oct	16	1970	Oct	26	1970	2d in Zoum's Cove	WD	121	92
"	Ermy H.			Middle Georgia Housing	Jan	28	1971	am	Jan	23	1971	Jan	28	1971	lot in Zoum's Cove -	WD	121	476
"	" "			H. C. Lord et al	"	"	"	"	"	"	"	"	"	"	"	"	"	"
"	" "			John H. Lord et al	"	"	"	"	"	"	"	"	"	"	"	"	"	"
"	" "			Donald B. Gibb et al	"	"	"	"	"	"	"	"	"	"	"	"	"	"
"	E. H.			J. Arthur Stinson	Mar.	22	1971	am	Mar	22	1971	Mar	22	1971	86.85 acre 330th west 8 m.	WD	122	18
"	E. H.			Gordon Bank	May	17	1971	am	May	17	1971	May	17	1971	East of 320th west 105 m. 2d	WD	117	419-21

Filing Docket and General Index to Realty Deeds and Mortgages — GRANTORS

COTT FAMILY NAME INDEX No. 1-Split
Copyright 1933 A122559

Open at Proper Tab according to First Letter or Letters of
Name and refer to Buff Sub-Index sheet for page reference.

Made by The Cott Index Company, Columbus, Ohio
Foote & Davies, Inc., Atlanta, Georgia

(86)

GRANTORS FAMILY NAMES	GIVEN NAMES ABCDEFGHIJ	GIVEN NAMES KLMNO	GIVEN NAMES PQRSTUVWXYZ	GRANTEES	DATE OF FILING				DATE OF INSTRUMENT			DATE OF RECORD			LOCATION OF PROPERTY OR OTHER DESCRIPTION	KIND OF INST.	BOOK	PAGE
					Month	Day	Year	Hr. M.	Month	Day	Year	Month	Day	Year				
Montgomery	E. H.			subny Brown	aug	1	1972	2	July	31	1972	aug	1	1972	Lot in Tammahoe	WD	125	625 626
"	E. H.			Wilkinson County Bank	aug	23	1972	am	aug	22	1972	aug	23	1972	Tract in Tammahoe 92 nd 97 th 1972	WD	125	34 35
"	Emory H.			Tordon Barb	Sept.	21	1972	am	Sept.	-	1972	Sept.	21	1972	Tract in Tammahoe 1 st 97 th 1972	WD	125	209 210
"	E. H.			Wilkinson County Bank	Sept	27	1972	am	Sept	27	1972	Sept	27	1972	Tract in Tammahoe 10 th 97 th 1972	WD	126	238 240
"	Emory H.			Mrs. Emory C. Montgomery	Oct	6	1972	2:30 pm	May	18	1972	Oct	6	1972	Tract in Tammahoe	WD	126	276
"	E. H.			Georgia Power Co.	Oct.	21	1972	am	Oct	12	1972	Oct	21	1972	Right-of-Way	EASE MENT	126	362
"	E. H.			Georgia Power Co.	Oct	27	1972	am	Oct.	26	1972	Oct	27	1972	Right-of-Way	EASE MENT	126	393
"	E. H.			Wilkinson County Bank	Oct	27	1972	am	Oct	25	1972	Oct	27	1972	Tract in Tammahoe 10 th 97 th 1972	WD	126	395 397
"	E. H.	et al		Rollen W. Gossett	Nov	4	1972	am	Nov	-	1972	Nov	4	1972	Tract of land in Tammahoe	WD	126	453 454
"	E. H.			B. H. Demery et al	Nov	22	1972	4:30 PM	Nov	13	1972	Nov	22	1972	Tracts in Danville	WD	126	536 537
"	E. H.			Laura Mae S. Demery et al	"	"	"	"	"	"	"	"	"	"	"	"	"	"
"	E. H.			The Wilkinson County Bank	Jan	9	1973	am	Jan.	4 th	1973	Jan	9	1973	Tract in Tammahoe 330 th 97 th 1972	WD	127	6-8
"	E. H.			M & M Clays, Inc.	Jan.	9	1973	11:30 am	Jan.	5	1973	Jan	9	1973	310 acres High Hill Militia Dist.	WD	127	34- 35
"	E. H.	et al		Otha Calson	Apr.	3	1973	am	Oct.	-	1972	Apr.	3	1973	Tract in Tammahoe	WD	127	531- 532
"	E. H.	et al		Lloyd Lanchum	Apr	19	1973	10:30 am	Apr	19	1973	Apr	19	1973	Tract in Tammahoe	WD	127	605- 606
"	Hubert T.			Georgia Power Company	Aug	25	1973	4:00 PM	Aug	22	1973	Aug	25	1973	Lot in Tammahoe	EAS	128	583
"	F. H.	et al		H. J. Loyd	Aug	27	1973	3:30 PM	Aug	-	1973	Aug	27	1973	.2 acre, Town of Tammahoe	WD	128	586- 587

Filing Docket and General Index to Realty Deeds and Mortgages — GRANTORS

REG. U. S. PAT. OFFICE *Cott* County Indexes Since 1888 An Identifying Trade Mark

Open at Proper Tab according to First Letter or Letters of Name and refer to Buff Sub-Index sheet for page reference.

COTT FAMILY NAME INDEX No. 1-SPLIT © 1980 Made By The Cott Index Company, Columbus, Ohio Mfg. Cott Patent Index Systems (86)

GRANTORS FAMILY NAMES	GIVEN NAMES ABCDEFGH	GIVEN NAMES IJKLMNO	GIVEN NAMES PQRSTUVWXYZ	GRANTEES	DATE OF FILING				DATE OF INSTRUMENT			DATE OF RECORD			LOCATION OF PROPERTY OR OTHER DESCRIPTION	KIND OF INST.	BOOK	PAGE
					Month	Day	Year	Hr. M.	Month	Day	Year	Month	Day	Year				
Montgomery	Richard C.			Earl Williams et al				11:30 am	Jun	2	1977	Jun	6	1977	14 acres - 1505 th (Swey) H. W. Dist.	WB	143	120
"	"	"		Patsy B. Williams et al	"	"	"	"	"	"	"	"	"	"	"	"	"	"
"	Emory H.			Leona Jolly	Dec	6	1977	7:15 PM	Dec	6	1977	Dec	6	1977	Tract - Pascoe S. W. Dist.	WB	145	73
"	Richard C.	et al		John R. Branan	Nov	20	1978	9:45 am	Oct	30	1978	Nov	20	1978	2 tracts - 328 th SMD, P1	WB	148	597- 288
"	Sadie J.	et al		"	"	"	"	"	"	"	"	"	"	"	"	"	"	"
"	Betty H.	et al		Ralph C. Werten	Dec	19	1978	11:15 am	Dec	-	1978	Dec	19	1978	2 lots + neg lane	WB	149	102
"	Albert A.	et al		"	"	"	"	"	"	"	"	"	"	"	"	"	"	"
"	Richard C.			Ocone Electric Membership Corporation	May	5	1981	" am	Mar	25	1981	May	5	1981	Right of Way	Easement	157	367
"	Curtis H.			Mary C. Montgomery	Jan	29	1982	2:30 PM	Jan	1	1982	Jan	29	1982	1/2 int in 1 1/2 ac - down of 20mator	WB	160	359
"	Richard			Ocone Electric Membership Corporation	June	8	1982	1:30 PM	May	28	1982	June	8	1982	Right of Way	Easement	161	625
"	Hubert J. per executor			Mabel H. Montgomery	May	26	1983	11:45 am	May	25	1983	Apr	2	1983	1/2 undivided w/ 1 acres 330 th SMD	WB	164	616
"	Curtis H. + Linda M.			Ocone Electric Membership Corp	Sept	22	1983	1:30 PM	Sept	6	1983	Sept	27	1983	Right of Way	Easement	166	132
"	Curtis H. + Linda M.			Emory H. Montgomery	Nov	28	1983	11:30 am	Nov	1	1983	Dec	19	1983	5 acres, 1505 th Swey SMD	WB	166	536- 538
"	Jose Arthur per exec.			Lillian Montgomery Waddell	Dec	28	1983	4:30 PM	Dec	28	1983	Jan	10	1984	2 tracts - 66 + 140 acres - 330 th SMD	WB	167	17- 18
"	Mary C.			Dawn B. + Luthel P. Potter	Jan	6	1984	2:30 PM	Jan	6	1984	Jan	20	1984	1/2 ac - down of 20mator	WB	167	78- 79
"	Richard C. + Sadie J.			Steven P. + Sandra S. Montgomery	Jan	16	1984	9 am	Jan	10	1984	Jan	25	1984	4 acres - 328 th SMD	WB	167	131- 132
"	Steven P. + Sandra S.			Richard C. + Sadie J. Montgomery	Jan	16	1984	9 am	Jan	10	1984	Jan	25	1984	4 acres - 328 th SMD	WB	167	133- 134

Filing Docket and General Index to Realty Deeds and Mortgages — GRANTORS

(86)

REG. U. S. PAT. OFFICE *Chem-Lott* County Indexes Since 1888 An Identifying Trade Mark

Open at Proper Tab according to First Letter or Letters of Name and refer to Buff Sub-Index sheet for page reference.

COTT FAMILY NAME INDEX No. 1-SPLIT © 1985 Made By The Cott Index Company, Columbus, Ohio Mfg. Cott Patent Index Systems

GRANTORS FAMILY NAMES	GIVEN NAMES ABCDEFGH	GIVEN NAMES IJKLMNO	GIVEN NAMES PQRSTUVWXYZ	GRANTEES	DATE OF FILING				DATE OF INSTRUMENT			DATE OF RECORD			LOCATION OF PROPERTY OR OTHER DESCRIPTION	KIND OF INST.	BOOK	PAGE
					Month	Day	Year	Hr. M.	Month	Day	Year	Month	Day	Year				
Montgomery	Richard C. + Sadie T.			Richard Mark + ^{Montgomery} Jeanne B.	Feb	3	1984	9 AM	Dec	30	1983	Feb	27	1984	4 1/4 acres, 328 GMD ^{al} - Bloodworth	WD	167	306
"	Richard Mark + Jeanne B.			Richard C. and Sadie T. Montgomery	Feb	3	1984	9 AM	Jan	25	1984	Feb	27	1984	4 1/4 acres, 328 GMD Bloodworth	SD	167	307-308
"	Evan Dixon et al			Jan Dixon	May	4	1984	10:30 AM	-	-	1983	May	10	1984	2 acres, town of Tomsboro	RD	168	397-398
"	Richard Mark			Wilkinson County	Dec	17	1984	11:30 am	Dec	17	1984	Dec	18	1984	Right of Way PR 2256	RWD	170	640-641
"	E. H.			Douglas A. Seidale, Jr.	Jan	7	1985	1:30 pm	Dec	30	1968	Apr	11	1985	9 acres - Town of Tomsboro	WD	170	1767
"	Richard C. + Sadie J.			Mickey Emory Montgomery	Jan	16	1985	3 pm	Apr	-	1985	Apr	16	1985	5.01 acres - 328 th (Bloodworth) GMD	WD	171	11
"	Emory A. + Mary C.			Jerry Smalley	Feb	11	1985	10:20 am	Apr	1	1985	Feb	11	1985	1/2 acre - Town of Tomsboro	WD	171	138-139
"	Emory H.			Jesse L. Harrison et al	Apr	12	1985	4:36 pm	Apr	12	1985	Apr	15	1985	1/2 acre - Town of Tomsboro	WD	171	1768-1769
"	"			Dinah L. Harrison et al	"	"	"	"	"	"	"	"	"	"	"	"	"	"
"	Mickey			Deane Electric Membership Corp	Apr	16	1985	1 pm	Mar	13	1985	Apr	17	1985	Right of way	Ease-ment	171	800
"	Richard Mark, Jr. (aka et al)			Wilkinson County	June	11	1985	2:30 pm	June	10	1985	June	11	1985	PR 2256	RWD	172	269-270
"	Sadie J. et al			"	"	"	"	"	"	"	"	"	"	"	"	"	"	"
"	Richard C. + Sadie J.			Wilkinson County	June	13	1985	10:30 am	June	13	1985	June	13	1985	PR 2256	RWD	172	278-279
"	Mickey Emory			Wilkinson County	June	19	1985	11:25 am	June	19	1985	June	19	1985	PR 2256	RWD	172	301-302
"	Mickey Emory			Emory H. Montgomery	Aug	13	1985	11:50 am	Aug	13	1985	Aug	16	1985	5.01 acres - 328 th (Bloodworth) GMD	SD	172	721-723
"	Mickey			Deane Electric Mem. Corp	May	6	1986	12:30 am	Mar	28	1986	May	7	1986	Right of way	Ease-ment	175	308
"	Richard C. + Sadie J.			Deane Electric Mem. Corp	May	6	1986	10:30 am	Mar	27	1986	May	7	1986	Right of way	Ease-ment	175	309

FILING DOCKET AND GENERAL INDEX TO REALTY DEEDS AND MORTGAGES - GRANTORS

REG. U. S. PAT OFFICE *Chumlets* County Indexes Since 1888 An Identifying Trade Mark

Open at Proper Tab according to First Letter or Letters of Name and refer to Buff Sub-Index sheet for page reference.

COTT FAMILY NAME INDEX NO. 1-SPLIT © 1949 MADE BY THE COTT INDEX COMPANY, COLUMBUS, OHIO SOLD BY THE CLYDE CASTLEBERRY CO., COVINGTON, GA.

(86)

GRANTORS FAMILY NAMES	GIVEN NAMES ABCDEFGH	GIVEN NAMES IJKLMNO	GIVEN NAMES PQRSTUVWXYZ	GRANTEES	DATE OF FILING				DATE OF INSTRUMENT			DATE OF RECORD			LOCATION OF PROPERTY OR OTHER DESCRIPTION	KIND OF INST.	BOOK	PAGE
					Month	Day	Year	Hr. M.	Month	Day	Year	Month	Day	Year				
C	Montgomery,	Jeanna B.		Wilkinson Co., Ga	Oct	9	1986	2 pm	Aug	21	1986	Oct	9	1986	C.262 ac - 328 th 5 th MD	Deed	177	292
	"	Richard C.		Wilkinson Co., Ga	Oct	9	1986	2 pm	Aug	18	1986	Oct	9	1986	0.200 ac - 328 th 5 th MD (Abell Place)	Deed	177	294
	"	Betty K.	individ et al <small>(Creek Valley Partnership)</small>	Da. Timberland, Inc.	Nov	21	1986	10 am	Nov	20	1986	Nov	25	1986	115 acres - 4 th Land Act	Deed	177	723
	"	Albert A.	individ et al <small>Creek Valley Pts.</small>	"	"	"	"	"	"	"	"	"	"	"	"	"	"	"
	"	E. H.		Elmer & May W. Clayton	June	19	1987	10:15 am	June	18	1987	June	19	1987	50 recorded in Bk. 119, p 607-09	Satis- faction	180	577
	"	Richard C. & Jackie J.		First Federal Savings & Loan Assn of Milledgeville	July	1	1987	9 am	June	26	1987	July	1	1987	50 of Steven P. & Sandra S. Montgomery	Subordination Agree	180	712- 713
	"	Steven P. & Sandra S.		First Federal Savings & Loan Assn. of Milledgeville	July	1	1987	9 am	June	23	1987	July	1	1987	4 acres - 328 th 5 th MD	Deed	180	714- 715
	"	Betty & Albert A. et al		Peoples State Bank	Mar	21	1988	9 am	Mar	10	1988	Mar	22	1988	50 of Steven P. & Sandra S. Montgomery 1989	Deed	180	455- 456
	"	Albert & Betty et al		Wilkinson County, Ga	Aug	5	1988	4:40 pm	July	25	1988	Aug	8	1988	Right of way	Deed	185	116- 117
	"	Jackie J. et al		Donny J. Joonsboro	Sept	8	1988	10:15 am	July	23	1988	Sept	9	1988	1/4 acre - Donny Joonsboro	WD	185	581- 582
	"	Albert & Betty et al		David C. Walker	Nov	11	1988	9:15 am	Oct	20	1988	Nov	14	1988	3.34 acres - Lt 85, 4 th MD	WD	186	508- 509
	"	Curtis H.		Ocone E.M.C.	Dec	13	1988	1:45 pm	Oct	19	1988	Dec	16	1988	Right of way	Ease- ment	187	374
	"	Richard C.		Ocone E.M.C.	Jan	9	1989	11:20 am	Dec	13	1988	Jan	12	1989	Right of way	Ease- ment	187	634
	"	Richard C. & Jackie J.		Quam B. & Della R. Partin	Mar	27	1989	9 am	Mar	6	1989	Mar	28	1989	Lt # C-17, blk 2, tract D 1505 1505 Lt # B-12, Bl B	WD	188	578- 579
	"	Albert & Betty et al		Douglas S. Drene	May	25	1989	2:45 pm	Nov	11	1988	May	31	1989	1.78 acres - Lt 85, 4 th MD	WD	189	444- 445
"	Albert & Betty et al		Kloyd & Marie Lee Williams	May	25	1989	2:45 pm	Aug	17	1988	May	31	1989	Lt # 15 & 16, Bl "A" Creek Valley Sub	WD	189	447- 448	
"	Albert & Betty et al		Debra Ann Coats	May	25	1989	2:45 pm	Nov	14	1988	May	31	1989	Lt # C-5, Bl C Creek Valley Sub	WD	189	455- 456	

FILING DOCKET AND GENERAL INDEX TO REALTY DEEDS AND MORTGAGES — GRANTORS

(86)

REG. U. S. PAT. OFFICE *ChumCott* County Indexes Since 1888 An Identifying Trade Mark

Open at Proper Tab according to First Letter or Letters of Name and refer to Buff Sub-Index sheet for page reference.

COTT FAMILY NAME INDEX NO. 1-SPLIT © 1949
MADE BY THE COTT INDEX COMPANY, COLUMBUS, OHIO
SOLD BY THE CLYDE CASTLEBERRY CO., COVINGTON, GA.

GRANTORS FAMILY NAMES	GIVEN NAMES ABCDEFGH	GIVEN NAMES IJKLMNO	GIVEN NAMES PQRSTUWXYZ	GRANTEES	DATE OF FILING				DATE OF INSTRUMENT			DATE OF RECORD			LOCATION OF PROPERTY OR OTHER DESCRIPTION	KIND OF INST.	BOOK	PAGE
					Month	Day	Year	Hr. M.	Month	Day	Year	Month	Day	Year				
Montgomery	Albert & Betty	etal		Mrs Bobbie Dorsey McCroy	May	25	1989	2:45 pm	July	25	1988	May	31	1989	Lt # 1, Bl A. Creek Valley Sub	WD	189	458- 459
"	Albert & Betty	etal		Charles H. & Angela D. Carowell	May	25	1989	2:45 pm	July	25	1988	May	31	1989	Lt # 19, & 20, Bl A. Creek Valley Sub	WD	189	463- 465
"	Albert & Betty	etal		Ellen Walker etal	May	25	1989	2:45 pm	June	10	1988	May	31	1989	Lt # 4, Bl B. Creek Valley Sub	WD	189	472 473
"	"	"		Rudolph Satchers, Jr etal	"	"	"	"	"	"	"	"	"	"	"	"	"	"
"	Albert & Betty	etal		Carlton & Melissa G. Carowell	May	25	1989	2:45 pm	June	10	1988	June	17	1989	Lt # 14, Bl "A" Creek Valley Sub	WD	189	477- 478
"	Albert & Betty	etal		Vernon Sanders etal	May	25	1989	2:45 pm	July	25	1988	June	7	1989	Lt # 2, Bl A. Creek Valley Sub	WD	189	482- 483
"	"	"		Linda D. Cooper etal	"	"	"	"	"	"	"	"	"	"	"	"	"	"
"	Albert & Betty	etal		Sylvia Lee Johnson	May	25	1989	2:45 pm	Nov	15	1988	June	7	1989	Lt # 3, Bl C. Creek Valley Sub	WD	189	487- 488
"	Albert & Betty	etal		Lindsey, Jr. & Louise Wilson	May	25	1989	2:45 pm	Oct	25	1988	June	7	1989	Lt # 1, Bl C. Creek Valley Sub	WD	189	492- 493
"	Albert & Betty	etal		Allen, Sr & Lena M. Reynolds	May	25	1989	2:45 pm	Aug	17	1988	June	4	1989	Lt # 17 & 18, Bl A. Creek Valley Sub	WD	189	497- 498
"	Albert & Betty	etal		Davis C. Walker etal	Nov	1	1989	9 AM	Feb	2	1989	Nov	3	1989	Lt # C2; Block C; Lt. 85; 4th & D	WD	191	637- 638
"	"	"		Lwand Robinson etal	"	"	"	"	"	"	"	"	"	"	"	"	"	"
"	Albert & Betty	etal		The Four County Bank	Nov	28	1989	2:30 pm	Nov	22	1989	Dec	4	1989	SD of Douglas D. Shines	Assign	192	201
"	Albert & Betty	etal		The Four County Bank	Nov	28	1989	2:30 pm	Nov	22	1989	Dec	4	1989	SD of Carlton & Melissa G. Carowell	Assign	192	202
"	Albert & Betty	etal		The Four County Bank	Nov	28	1989	2:30 pm	Nov	22	1989	Dec	4	1989	SD of Allen, Sr & Lena M. Reynolds	Assign	192	203
"	Albert & Betty	etal		The Four County Bank	Nov	28	1989	2:30 pm	-	-	1989	Dec	4	1989	SD of Lindsey, Jr & Louise Wilson	Assign	192	204
"	Albert & Betty	etal		The Four County Bank	Nov	28	1989	2:30 pm	Nov	22	1989	Dec	4	1989	SD of Debra Ann Coats	Assign	192	205

FILING DOCKET AND GENERAL INDEX TO REALTY DEEDS AND MORTGAGES - GRANTORS

REG. U. S. PAT. OFFICE *Chambers* County Indexes Since 1888 An Identifying Trade Mark

Open at Proper Tab according to First Letter or Letters of Name and refer to Buff Sub-Index sheet for page reference.

COTT FAMILY NAME INDEX NO. 1-SPLIT © 1949
MADE BY THE COTT INDEX COMPANY, COLUMBUS, OHIO
SOLD BY THE CLYDE CASTLEBERRY CO., COVINGTON, GA.

(86)

GRANTORS FAMILY NAMES	GIVEN NAMES ABCDEFGH	GIVEN NAMES IJKLMNO	GIVEN NAMES PQRSTUWXYZ	GRANTEES	DATE OF FILING				DATE OF INSTRUMENT			DATE OF RECORD			LOCATION OF PROPERTY OR OTHER DESCRIPTION	KIND OF INST.	BOOK	PAGE
					Month	Day	Year	Hr. M.	Month	Day	Year	Month	Day	Year				
[" " " " " " " " " " " "	Montgomery	Albert & Betty	etal	The Four County Bank	Nov	28	1989	2:30 pm	Nov	22	1989	Dec	4	1989	SD of Lloyd & Millie Lee Williams	assign	192	204
	"	Albert & Betty	etal	The Four County Bank	Nov	28	1989	2:30 pm	Nov	22	1989	Dec	4	1989	SD of Ellen Walker & Rudolph Stoker Jr.	assign	192	207
	"	Albert & Betty	etal	The Four County Bank	Nov	28	1989	2:30 pm	Nov	22	1989	Dec	4	1989	SD of Mrs. Bobbie Dorsey McCarty	assign	192	209
	"	Albert & Betty	etal	The Four County Bank	Nov	28	1989	2:30 pm	Nov	22	1989	Dec	4	1989	SD of Charles H. & Angela D. Caswell	assign	192	210
	"	Albert & Betty	etal	The Four County Bank	Nov	28	1989	2:30 pm	Nov	22	1989	Dec	4	1989	SD of Charles H. & Angela D. Caswell	assign	192	211
	"	Albert & Betty	etal	The Four County Bank	Nov	28	1989	2:30 pm	Nov	22	1989	Dec	4	1989	SD of Lloyd & Millie Lee Williams	assign	192	212
	"	Albert & Betty	etal	The Four County Bank	Nov	28	1989	2:30 pm	Nov	22	1989	Dec	4	1989	SD of Vernon W. Sanders & Linda M. Cooper	assign	192	213
	"	Albert & Betty	etal	The Four County Bank	Nov	28	1989	2:30 pm	Nov	22	1989	Dec	4	1989	SD of Sylvia Lee Johnson	assign	192	214
	"	Albert & Betty	etal	The Four County Bank	Nov	28	1989	2:30 pm	Nov	22	1989	Dec	4	1989	SD of Allen & Lena Mae Reynolds	assign	192	215
	"	Curtis H. & Linda M.		Bible Teachers Federal Credit Union	Dec	14	1989	10:15 am	Dec	12	1989	Dec	14	1989	6.2 Acres - R210; 5 th SD	SD	192	349-352
	"	Curtis H. & Linda M.		Bible Teachers Federal Credit Union	June	7	1990	9 am	Dec	12	1989	June	8	1990	6.2 Acres - R210; 5 th SD	corrected SD	194	484-487
"	Evon Dixon -		etal	Evon Dixon	June	15	1990	1 pm	June	15	1990	June	19	1990	2 Acres - Town of Columbus	affidavit	194	574-575

L

Filing Docket and General Index to Realty Deeds and Mortgages—GRANTORS

Refer to SUB-INDEX in front portion of Book for Alphabetical Arrangement and Page Reference to Names in this Index

GRANTORS FAMILY NAMES	GIVEN NAMES ABCDEFGH	GIVEN NAMES IJKLMNO	GIVEN NAMES PQRSTUVWXYZ	GRANTEES	DATE OF FILING				DATE OF INSTRUMENT			DATE OF RECORD			LOCATION OF PROPERTY OR OTHER DESCRIPTION	KIND OF INST'MT	BOOK	PAGE
					MONTH	DAY	YEAR	HR. M.	MONTH	DAY	YEAR	MONTH	DAY	YEAR				
Moffett	G. B.	Trustee		Meridian Mutual Life Ins. Co.	Aug	6	1932	8 A.M.	July	6	1932	Aug	6	1932	3169.5 acres, graph to Napier Trust	Trust	50	345-6
"	Eda	Stephen		Littleton M. Moffett.	Nov	6	1934	4 P.M.	Oct	22	1923	Nov	6	1934	Will	Will	52	476
"	H. R.			N. E. Houbart.	Oct	4	1941	9 A.M.	Oct	19	1938	Oct	4	1941	400. Acre Land 2 Tract	GR	74	409

Filing Docket and General Index to Realty Deeds and Mortgages—GRANTORS

(88)

Refer to SUB-INDEX in front portion of Book for Alphabetical Arrangement and Page Reference to Names in this Index

Cott Patented Index Systems.
Manufactured by Geo. D. Barnard Sta. Co., St. Louis, Mo.

GRANTORS FAMILY NAMES	GIVEN NAMES ABCDEFGHIJ	GIVEN NAMES KLMNO	GIVEN NAMES PQRSTUVWXYZ	GRANTEES	DATE OF FILING				DATE OF INSTRUMENT			DATE OF RECORD			LOCATION OF PROPERTY OR OTHER DESCRIPTION	KIND OF INST'MT	BOOK	PAGE
					MONTH	DAY	YEAR	HR. M.	MONTH	DAY	YEAR	MONTH	DAY	YEAR				
Molray			Tom	J. D. Brooks	Dec.	31	1918	2 PM	Dec.	28	1918	Dec.	31	1918	Real Estate	mortg	26	295

see 126119

Filing Docket and General Index to Realty Deeds and Mortgages—GRANTORS

Refer to SUB-INDEX in front portion of Book for Alphabetical Arrangement and Page Reference to Names in this Index

Cott Patented Index Systems.
Manufactured by Geo. D. Barnard Sta. Co., St. Louis, Mo.

	GRANTORS FAMILY NAMES	GIVEN NAMES ABCDEFGHIH	GIVEN NAMES IJKLMNO	GIVEN NAMES PQRSTUVWXYZ	GRANTEES	DATE OF FILING				DATE OF INSTRUMENT			DATE OF RECORD			LOCATION OF PROPERTY OR OTHER DESCRIPTION	KIND OF INST'MT	BOOK	PAGE
						MONTH	DAY	YEAR	HR. M.	MONTH	DAY	YEAR	MONTH	DAY	YEAR				
	Murkinson,		Epsey		Ben Holder											Deed	C	470	
	"		" C.		Gas. G. Freeman											"	C	245	
	"		G. m.		W. J. Dupree											"	E	628	
	"		J. H.		G. A. L. Murkinson					Nov.	16	1889	Mar.	7	1890	"	K	135	
	"		G. A. L.		John A. Dixon					Jan.	15	1890	Mar.	7	1890	"	K	134	
	"		" " "		Lizzie Brown					Nov.	9	1889	Nov.	11	1889	"	J	607-8	
	Murkerson,		Mrs. May A.		W. F. Cannon											"	E	162	
	Murkenson,		B. F.		B. J. Brown					Feb.	5	1891	Feb.	7	1891	"	K	532-3	
	Murchison		M. A.		J. M. Brown & W. B. Stokes	Oct	24	1910	Jan	Dec	9	1895	Oct.	24	1910	"	13	421	
	"		H. K.		W. C. Demard	Oct	25	1917	Jan	Jan		1917	Oct.	26	1917	"	29	253	
	Murkinson		Espey C.		Espey C. Merkinson					Dec.	31	1867	Sept	1	1880	Homestead Per. Platte	H.S.	39-48	

Filing Docket and General Index to Realty Deeds and Mortgages—GRANTORS

Refer to SUB-INDEX in front portion of Book for Alphabetical Arrangement and Page Reference to Names in this Index

Cott Patented Index Systems.
Manufactured by Geo. D. Barnard Sta. Co., St. Louis, Mo.

GRANTORS FAMILY NAMES	GIVEN NAMES ABCDEFGH	GIVEN NAMES IJKLMNO	GIVEN NAMES PQRSTUVWXYZ	GRANTEES	DATE OF FILING				DATE OF INSTRUMENT			DATE OF RECORD			LOCATION OF PROPERTY OR OTHER DESCRIPTION	KIND OF INST'MT	BOOK	PAGE
					MONTH	DAY	YEAR	HR. M.	MONTH	DAY	YEAR	MONTH	DAY	YEAR				
Murchinson,		M. A.	Fathers	Mrs. M. L. Brown					Dec.	9	1895	Aug.	23	1897	Deed	P.	704	
Murchison,		M. A.	Et. al.	Miss. E. S. Stokes					Dec.	9	1895	Nov.	24	1902	"	X	169	
"			Mrs. E. S.	W. J. Taylor					Nov.	15	1902	Nov.	24	1902	"	X	170	
"		M. A.	E. S. Stokes	W. B. Stokes					Dec.	9	1895	Nov.	16	1903	"	X	288-9	
"			Mrs. Martha A.	William J. Taylor					May	20	1904	May	27	1904	"	V	95	
"		"	"	Platte of Lands					Nov.	-	1895	June	1	1904	Platte	6	463	

Filing Docket and General Index to Realty Deeds and Mortgages—GRANTORS

Refer to SUB-INDEX in front portion of Book for Alphabetical Arrangement and Page Reference to Names in this Index

Cott Patented Index Systems.
Manufactured by Geo. D. Barnard Sta. Co., St. Louis, Mo.

91

	GRANTORS FAMILY NAMES	GIVEN NAMES ABCDEFGHIH	GIVEN NAMES IJKLMNO	GIVEN NAMES PQRSTUVWXYZ	GRANTEES	DATE OF FILING				DATE OF INSTRUMENT			DATE OF RECORD			LOCATION OF PROPERTY OR OTHER DESCRIPTION	KIND OF INST'MT	BOOK	PAGE
						MONTH	DAY	YEAR	HR. M.	MONTH	DAY	YEAR	MONTH	DAY	YEAR				
	Mooney		M. D.		Airam Roberts														Deed B. 101
	"		M. D.		Polly Bostright														" B. 103
	"		M. D.		J. L. Branon														" B. 139
	"		M. D.	Trustee	G. H. C. Reed														" E. 23

Filing Docket and General Index to Realty Deeds and Mortgages—GRANTORS

Refer to SUB-INDEX in front portion of Book for Alphabetical Arrangement and Page Reference to Names in this Index

Cott Patented Index Systems.
Manufactured by Geo. D. Barnard Sta. Co., St. Louis, Mo.

93

	GRANTORS FAMILY NAMES	GIVEN NAMES ABCDEFGHIH	GIVEN NAMES IJKLMNO	GIVEN NAMES PQRSTUVWXYZ	GRANTEES	DATE OF FILING				DATE OF INSTRUMENT			DATE OF RECORD			LOCATION OF PROPERTY OR OTHER DESCRIPTION	KIND OF INST'MT	BOOK	PAGE
						MONTH	DAY	YEAR	HR. M.	MONTH	DAY	YEAR	MONTH	DAY	YEAR				
	Moss,		George		G. W. Tarpley														
	"		"		Ann Brazedall														
	"		Mrs Alpha		E. W. Lingo	Dec.	16	1912	2 P.M.	Dec.	11	1912	Dec.	11	1912				
	"	Mr.	Alpha		E. W. Lingo	Mar	3	1915	2 P.M.	Mar	3	1915	Mar	3	1915				
	"		J. M.		N. J. Strong	May	31	1912	2 P.M.	May	14	1912	May	31	1912				

Deed B 221
 " B 691
 M.R. 20 469
 Deed 20 203
 " 17 520

Filing Docket and General Index to Realty Deeds and Mortgages—GRANTORS

Refer to SUB-INDEX in front portion of Book for Alphabetical Arrangement and Page Reference to Names in this Index

Cott Patented Index Systems.
Manufactured by Geo. D. Barnard Sta. Co., St. Louis, Mo.

GRANTORS FAMILY NAMES	GIVEN NAMES ABCDEFGH	GIVEN NAMES IJKLMNO	GIVEN NAMES PQRSTUVWXYZ	GRANTEES	DATE OF FILING				DATE OF INSTRUMENT			DATE OF RECORD			LOCATION OF PROPERTY OR OTHER DESCRIPTION	KIND OF INST'MT	BOOK	PAGE
					MONTH	DAY	YEAR	HR. M.	MONTH	DAY	YEAR	MONTH	DAY	YEAR				
Morehead		Lucy L.		K. S. Manning	July	23	1910	11am	May	12	1910	July	26	1910	Deed	13	405-6	
"		Lucy L.		G. P. Hauser	July	22	1912	8am	July	16	1912	July	22	1912	"	17	533-4	
"		Lucy L.		N. B. Baum & G. P. Hauser	Dec	4	1913	2pm	Oct	28	1913	Dec	4	1913	"	17	612-4	
"		Lucy L.		C. D. Shelnett	Nov	9	1916	2pm	Oct	27	1916	Nov	9	1916	"	23	583-4	
"		Mrs. Lucy		Geo. H. Carswell	Nov	22	1917	8am	June	11	1917	Nov	22	1917	"	30	85	
"		Mrs. Lucy		J. L. Morehead	Oct	23	1918	2pm	Oct	12	1918	Oct	25	1918	"	29	334-9	
"		J. L.		Thomas Brankham	Dec	1	1919	2pm	Nov	20	1919	Dec	1	1919	"	30	306	

This Index approved and adopted for use in the Counties of Georgia pursuant to the Act approved August 8, 1916, providing for uniform records throughout the State.

Filing Docket and General Index to Realty Deeds and Mortgages—GRANTORS

Cott Patented Index Systems.
Manufactured by Geo. D. Barnard Sta. Co., St. Louis, Mo.

97

Refer to SUB-INDEX in front portion of Book for Alphabetical Arrangement and Page Reference to Names in this Index

GRANTORS FAMILY NAMES	GIVEN NAMES ABCDEFGHIJ	GIVEN NAMES KLMNO	GIVEN NAMES PQRSTUVWXYZ	GRANTEES	DATE OF FILING				DATE OF INSTRUMENT			DATE OF RECORD			LOCATION OF PROPERTY OR OTHER DESCRIPTION	KIND OF INST'MT	BOOK	PAGE
					MONTH	DAY	YEAR	HR. M.	MONTH	DAY	YEAR	MONTH	DAY	YEAR				
Mulherin		J. P.		Henry Blum, H. H. Bacon, et al			Feb. 10	1916	9am	Feb-10	1916	Mar-2	1916		Deed	29	1-48	
"		J. P. et al.		W. Lumber Corporation			Apr. 29	1916	2pm	Mar. 7	1916	Apr. 29	1916		"	29	58-9	

This Index approved and adopted for use in the Counties of Georgia pursuant to the Act approved August 8, 1916, providing for uniform records throughout the State.

Filing Docket and General Index to Realty Deeds and Mortgages—GRANTORS

Cott Patented Index Systems.
Manufactured by Geo. D. Barnard Sta. Co., St. Louis, Mo.

Refer to SUB-INDEX in front portion of Book for Alphabetical Arrangement and Page Reference to Names in this Index

GRANTORS FAMILY NAMES	GIVEN NAMES ABCDEFGHIJ	GIVEN NAMES KLMNOP	GIVEN NAMES QRSTUVWXYZ	GRANTEES	DATE OF FILING				DATE OF INSTRUMENT			DATE OF RECORD			LOCATION OF PROPERTY OR OTHER DESCRIPTION	KIND OF INST'MT	BOOK	PAGE
					MONTH	DAY	YEAR	HR. M.	MONTH	DAY	YEAR	MONTH	DAY	YEAR				
Moses	Anthony			Geo. H. Carawell	July	7	1916	2 P.M.	June	6	1916	July	7	1916	Deed	29	75-6	
"	Harry R. Charles	Cook, Justice		J. W. Ramsey (Mason Kau)	Oct.	29	1935	P.M.	Jan	31	1935	Oct.	29	1935	of Sarah Underwood	Map	52 305	

This Index approved and adopted for use in the Counties of Georgia pursuant to the Act approved August 8, 1916, providing for uniform records throughout the State.

Filing Docket and General Index to Realty Deeds and Mortgages—GRANTORS

Cott Patented Index Systems.
Manufactured by Geo. D. Barnard Sta. Co., St. Louis, Mo.

Refer to SUB-INDEX in front portion of Book for Alphabetical Arrangement and Page Reference to Names in this Index

101

GRANTORS FAMILY NAMES	GIVEN NAMES ABCDEFGH	GIVEN NAMES IJKLMNO	GIVEN NAMES PQRSTUVWXYZ	GRANTEES	DATE OF FILING				DATE OF INSTRUMENT			DATE OF RECORD			LOCATION OF PROPERTY OR OTHER DESCRIPTION	KIND OF INST'MT	BOOK	PAGE
					MONTH	DAY	YEAR	HR. M.	MONTH	DAY	YEAR	MONTH	DAY	YEAR				
Molton	C. J.			O. M. Hall	Aug	31	1920	2:30	Aug	24	1920	Aug	31	1920	deed	31	143	
"	J. H.			Shatto Hall	Oct	18	1951	am	Oct	1	1951	Oct	19	1951	2 lots in Gordon	mort	55	271
"	Sandra K.	etal		Fred M. Jordan	July	28	1987	2:40 pm	July	28	1987	July	29	1987	Deed 10, June 7, 1988 1505 LMS	DB	181	199

This Index approved and adopted for use in the Counties of Georgia pursuant to the Act approved August 8, 1916, providing for uniform records throughout the State.

Filing Docket and General Index to Realty Deeds and Mortgages—GRANTORS

Cott Patented Index Systems.
Manufactured by Geo. D. Barnard Sta. Co., St. Louis, Mo.

(103)

Refer to SUB-INDEX in front portion of Book for Alphabetical Arrangement and Page Reference to Names in this Index

GRANTORS FAMILY NAMES	GIVEN NAMES ABCDEFGH	GIVEN NAMES IJKLMNO	GIVEN NAMES PQRSTUVWXYZ	GRANTEES	DATE OF FILING				DATE OF INSTRUMENT			DATE OF RECORD			LOCATION OF PROPERTY OR OTHER DESCRIPTION	KIND OF INST'MT	BOOK	PAGE
					MONTH	DAY	YEAR	HR. M.	MONTH	DAY	YEAR	MONTH	DAY	YEAR				
Moy,			Sarah	J. H. McDonnell						Dec.	27	1894	Jan.	5	1895			Deed 72 312-13

Filing Docket and General Index to Realty Deeds and Mortgages—GRANTORS

104

Refer to SUB-INDEX in front portion of Book for Alphabetical Arrangement and Page Reference to Names in this Index

Cott Patented Index Systems.
Manufactured by Geo. D. Barnard Sta. Co., St. Louis, Mo.

GRANTORS FAMILY NAMES	GIVEN NAMES ABCDEFGHIJ	GIVEN NAMES JKLMNO	GIVEN NAMES PQRSTUVWXYZ	GRANTEES	DATE OF FILING				DATE OF INSTRUMENT			DATE OF RECORD			LOCATION OF PROPERTY OR OTHER DESCRIPTION	KIND OF INST'MT	BOOK	PAGE
					MONTH	DAY	YEAR	HR. M.	MONTH	DAY	YEAR	MONTH	DAY	YEAR				
Mutual Production Credit Assn				John Wyatt Payne	Dec	27	1954	am	Dec	20	1954	Dec	23	1954	lat in all the town	Release	73	193
"	"	"	"	Harry E. Green	Jan	31	1976	am	Jan	28	1976	Feb	1	1976	377.3 acres James Wilkinson	"	93	342-3
"	"	"	"	Harry E. Green	Apr.	27	1966	am	Apr.	23	1966	Apr.	27	1966	Divers tracts in Laurens & Wilkinson Cos.	gld	110	392-3
"	"	"	"	Dugan Pacific Corp	Mar.	11	1971	am	Mar	11	1971	Mar	11	1971	Divers Tracts	TL	121	697-105
"	"	"	"	W. F. Belate	Sept	25	1971	am	Mar	15	1971	Sept	25	1971	Tracts 598 acres 2nd hand lot	Release	123	288
"	"	"	"	W. F. Belate	Jan.	28	1972	am	Dec.	10	1971	Jan	28	1972	Divers Tracts	Release	124	245-250
"	"	"	"	Forest R. Townsend et al	Jan.	26	1972	am	May	24	1971	Apr.	26	1972	Tracts 598 acres 328 1/2 ac	option	125	21-23
"	"	"	"	James E. Townsend et al	"	"	"	"	"	"	"	"	"	"	"	"	"	"
"	"	"	"	W. F. Belate	July	16	1913	am	June	12	1913	July	16	1913	Divers Tracts	Release	128	333-336
"	"	"	"	W. F. Belate	Mar	4	1975	am	Jan.	29	1975	Mar	4	1975	3 Tracts	Lease	133	219-220
"	"	"	"	W. F. Belate	Apr.	16	1975	am	Jan.	14	1975	Apr.	16	1975	Divers Tracts	Lease	133	683-684
"	"	"	"	H. David Green et al	Mar.	18	1977	pm	Feb.	17	1977	Mar.	18	1977	354.64 acres - Wilkinson & Juggs	Lease	142	246
"	"	"	"	James W. Green	"	"	"	"	"	"	"	"	"	"	"	"	"	"
"	"	"	"	Federal Land Bank of Columbia	Nov	5	1981	am	Oct	29	1981	Nov	5	1981	S. O. of Mines Industries, Inc.	sub- ordinate agreement	159	407
"	"	"	"	Federal Intermediate Credit Bank of Columbia	Aug	30	1984	am	Aug	30	1983	Sept	6	1984	Divers properties	assign ment	169	528-530

This Index approved and adopted for use in the Counties of Georgia pursuant to the Act approved August 8, 1916, providing for uniform records throughout the State.

Filing Docket and General Index to Realty Deeds and Mortgages—GRANTORS

Cott Patented Index Systems.
Manufactured by Geo. D. Barnard Sta. Co., St. Louis, Mo.

105

Refer to SUB-INDEX in front portion of Book for Alphabetical Arrangement and Page Reference to Names in this Index

GRANTORS FAMILY NAMES	GIVEN NAMES ABCDEFGH	GIVEN NAMES IJKLMNO	GIVEN NAMES PQRSTUVWXYZ	GRANTEES	DATE OF FILING				DATE OF INSTRUMENT			DATE OF RECORD			LOCATION OF PROPERTY OR OTHER DESCRIPTION	KIND OF INST'MT	BOOK	PAGE
					MONTH	DAY	YEAR	HR. M.	MONTH	DAY	YEAR	MONTH	DAY	YEAR				
Montford	Ma. Myrtle Green et al			Curtis Green	Dec	26	1944	2:11 P.M.	Dec	12	1944	Dec	26	1944	230. Ann Land Lamm - Wilkerson Co	W.D.	34	247

Filing Docket and General Index to Realty Deeds and Mortgages—GRANTORS

107

Refer to SUB-INDEX in front portion of Book for Alphabetical Arrangement and Page Reference to Names in this Index

Cott Patented Index Systems.
Manufactured by Geo. D. Barnard Sta. Co., St. Louis, Mo.

GRANTORS FAMILY NAMES	GIVEN NAMES ABCDEFGHIJ	GIVEN NAMES KLMNO	GIVEN NAMES PQRSTUVWXYZ	GRANTEES	DATE OF FILING				DATE OF INSTRUMENT			DATE OF RECORD			LOCATION OF PROPERTY OR OTHER DESCRIPTION	KIND OF INST'MT	BOOK	PAGE
					MONTH	DAY	YEAR	HR. M.	MONTH	DAY	YEAR	MONTH	DAY	YEAR				
Mahr	Mrs. Polly B.			etal Mrs. Mary P. Skellern	Feb	25	1975	am	Feb	25	1975	Feb	25	1975	265.23 acres - 327 th (Sumner) 2nd Dist	off	133	180 182
"	"	"	"	etal Mrs. Pat P. Hatcher	"	"	"	"	"	"	"	"	"	"	"	"	"	"
"	"	"	"	etal Mrs. Mary Joe P. Waller	"	"	"	"	"	"	"	"	"	"	"	"	"	"
"	Polly B.			Raymond & Cathy G. Allen	Mar	2	1990	4:30 pm	Feb	16	1990	Mar	5	1990	5 D recorded 187/83-85	cond SD	193	383

Filing Docket and General Index to Realty Deeds and Mortgages—GRANTORS

Refer to SUB-INDEX in front portion of Book for Alphabetical Arrangement and Page Reference to Names in this Index

Cott's Patented Index Systems,
Manufactured by Geo. D. Barnard Sta. Co., St. Louis, Mo

C	GRANTORS FAMILY NAMES	GIVEN NAMES ABCDEFGHIJ	GIVEN NAMES KLMNO	GIVEN NAMES PQRSTUVWXYZ	GRANTEES	DATE OF FILING				DATE OF INSTRUMENT			DATE OF RECORD			LOCATION OF PROPERTY OR OTHER DESCRIPTION	KIND OF INST'MT	BOOK	PAGE
						MONTH	DAY	YEAR	HR. M.	MONTH	DAY	YEAR	MONTH	DAY	YEAR				
	Moose				Joseph C. Butler	May	30	1959	11	Mr	6	1959	June	3	1959	94 th over 2nd land plat	WD	99	503-4
	"	J. K.			Citizen & Southern Natl Bank	Nov.	2	1963	9 A.M.	74.	27	1963	Nov.	4	1963	Heating system	Prop. Note	105	262
	"	J. Harrell			First Federal Savings & Loan Assn. of Mo.	Nov	6	1964	10 A.M.	Oct.	28	1964	Nov-	6	1964	1st copy of 3rd land plat	WD	105	42-43
	"	J. Harrell			United States of America	May	25	1966	2 P.M.	May	25	1966	May	26	1966	2 nd copy of 3rd land plat	WD	105	41-42
	"	J. Harrell			All South Mortgage, Inc. of Mo. & Columbia	July	27	1966	2 4:45	July	25	1966	July	25	1966	1st copy of 3rd land plat	WD	105	31-2
	"	J. Harrell			The Federal Land Bank	Sept.	3	1976	4:35 P.M.	Aug.	26	1976	Sept.	3	1976	1st copy of 3rd land plat	WD	105	358-
	"	Dwen			W. R. Turner, Jr.	Dec	11	1984	4:35 P.M.	Dec	11	1984	Dec	12	1984	1505 th Ave. 1st floor	WD	170	574
																Lt # m-2, sect 11, tract "D"	WD	170	575

Filing Docket and General Index to Realty Deeds and Mortgages—GRANTORS

Refer to SUB-INDEX in front portion of Book for Alphabetical Arrangement and Page Reference to Names in this Index

Cott Patented Index Systems.
Manufactured by Geo. D. Barnard Sta. Co., St. Louis, Mo.

111

GRANTORS FAMILY NAMES	GIVEN NAMES ABCDEFGHIJ	GIVEN NAMES JKLMNO	GIVEN NAMES PQRSTUVWXYZ	GRANTEES	DATE OF FILING				DATE OF INSTRUMENT			DATE OF RECORD			LOCATION OF PROPERTY OR OTHER DESCRIPTION	KIND OF INST'MT	BOOK	PAGE
					MONTH	DAY	YEAR	HR. M.	MONTH	DAY	YEAR	MONTH	DAY	YEAR				
				Modern Home Construction Co. Prover Trust	Apr	11	1960	9	Apr	23	1960	Apr	13	1960	of Ed Barney	Deed	101	231
				" " " " " " " " " " " "	"	"	"	"	Jan	9	1960	"	"	"	of Johnny Davis et al	"	"	"
				Modern Home Mortgage Co.	Sept.	19	1960	9 A.M.	July	20	1960	Sept.	19	1960	S.D. of Vaish Hillman	Deed	101	402
				" " " " " " " " " " " "	Nov-	3	1960	9 A.M.	Sept-	1	1960	Nov-	7	1960	S.D. of Adel Grubie	Deed	101	438
				" " " " " " " " " " " "	Feb	3	1961	9 A.M.	Sept.	14	1960	Feb.	3	1961	S.D. of Garin H. Smeal, et. al.	"	101	550
				" " " " " " " " " " " "	Nov-	11	1961	9 A.M.	Nov-	22	1960	Nov.	11	1961	S.D. of Walton Austin and Marie Austin	"	101	578
				" " " " " " " " " " " "	Apr-	13	1961	9 A.M.	Dec.	3	1960	Apr.	14	1961	S.D. of Mrs. Leticia Mae King	"	103	5-6
				Modern Home Finance Co.	Oct.	25	1961	9 A.M.	June	29	1961	Oct.	27	1961	S.D. of Mrs. Addie Mae Blockworth	"	102	216
				Commercial Discount Corp.	July	13	1963	9 A.M.	June	28	1963	July	12	1963	S.D. of Brown Daniel Amerson	Deed	105	503
				Modern Home Finance Co.	Aug	9	1963	9 A.M.	May	31	1963	Aug	9	1963	S.D. of Alice Bargfield Epperson	"	105	519-20
				" " " " " " " " " " " "	"	"	"	"	June	5	1963	"	"	"	S.D. of Herschel Ford	"	105	520
				" " " " " " " " " " " "	"	"	"	"	June	7	1963	"	"	"	S.D. of Ralph H. Watkins	"	105	520-1
				Commercial Discount Corp.	Aug	28	1963	3 P.M.	Aug.	7	1963	Aug.	30	1963	S.D. of Jack Powell et al	"	105	553
				" " " " " " " " " " " "	"	"	"	"	"	"	"	"	"	"	S.D. of J. B. Smith	"	105	553-4
				Modern Home Finance Co.	Nov-	27	1964	9 A.M.	Nov-	13	1964	Nov-	30	1964	S.D. of Isaac Strange	"	109	78
				First National Bank of Atlanta, et. al.	Dec.	15	1964	9 A.M.	Dec-	1	1964	Dec-	15	1964	S.D. of Brown Daniel Amerson, et. al.	"	109	126-27

Filing Docket and General Index to Realty Deeds and Mortgages—GRANTORS

Refer to SUB-INDEX in front portion of Book for Alphabetical Arrangement and Page Reference to Names in this Index

Cott Patented Index Systems.
Manufactured by Geo. D. Barnard Sta. Co., St. Louis, Mo.

111

GRANTORS FAMILY NAMES	GIVEN NAMES ABCDEFGHIH	GIVEN NAMES IJKLMNO	GIVEN NAMES PQRSTUWXYZ	GRANTEES	DATE OF FILING				DATE OF INSTRUMENT			DATE OF RECORD			LOCATION OF PROPERTY OR OTHER DESCRIPTION	KIND OF INST'MT	BOOK	PAGE
					MONTH	DAY	YEAR	HR. M.	MONTH	DAY	YEAR	MONTH	DAY	YEAR				
Modern Home Construction Co.				First National Bank of Atlanta, et al.	Dec.	15	1964	9	Dec.	1	1964	Dec.	15	1964	SD of Jack Powell, et al.	Assignment	109	129
"	"	"	"	" " " " " " " " " " " "	"	"	"	"	Nov.	25	"	"	"	"	SD of J. R. Smith	"	109	127-8
"	"	"	"	" " " " " " " " " " " "	Feb.	23	1965	9	Feb.	17	1965	Feb.	23	1965	SD of Julian W. Floyd	"	109	214
"	"	"	"	" " " " " " " " " " " "	Mar.	23	1965	2	Mar.	16	1965	Mar.	23	1965	SD of Elbert Eugene Shinkobeter	"	109	263
"	"	"	"	" " " " " " " " " " " "	Apr.	3	1965	9	Mar.	23	1965	Apr.	3	1965	SD of Elmer both	"	109	285
"	"	"	"	" " " " " " " " " " " "	May	21	1966	9	May	16	1966	May	23	1966	of Corey A. Murrett	"	110	447
"	"	"	"	" " " " " " " " " " " "	Oct	18	1965	9	Sept	20	1965	Oct	18	1965	SD of J. R. Smith	111	332-3	
"	"	"	"	J. A. C. Trans-Wood Corp.	Dec	13	1968	9	Nov	27	1968	Dec	13	1968	2 lots in Gordon	WD	116	167-8

Filing Docket and General Index to Realty Deeds and Mortgages—GRANTORS

Refer to SUB-INDEX in front portion of Book for Alphabetical Arrangement and Page Reference to Names in this Index

Cott Patented Index Systems.
Manufactured by Geo. D. Barnard Sta. Co., St. Louis, Mo.

	GRANTORS FAMILY NAMES	GIVEN NAMES ABCDEFGHIJ	GIVEN NAMES KLMNOP	GIVEN NAMES QRSTUVWXYZ	GRANTEES	DATE OF FILING				DATE OF INSTRUMENT			DATE OF RECORD			LOCATION OF PROPERTY OR OTHER DESCRIPTION	KIND OF INST'MT	BOOK	PAGE
						MONTH	DAY	YEAR	HR. M.	MONTH	DAY	YEAR	MONTH	DAY	YEAR				
	Modern Home Development				Pioneer Finance Co.	Sept.	17	1960	9 A.M.	July	16	1960	Sept.	19	1960	S & D of Vaish Hillman	Trgn.	101	403
	"	"	"	"	"	Nov.	3	1960	9 A.M.	Sept.	13	1960	Nov.	7	1960	S & D of Abel Brubie	Trgn.	101	439
	"	"	"	"	"	Feb.	3	1961	9 A.M.	Dec.	29	1960	Feb.	3	1961	S & D of Carrie H. Burch, et. al.	"	101	551
	"	"	"	"	Associated Discount Corporation	Nov.	11	1961	9 A.M.	Feb.	6	1961	Nov.	11	1961	S & D of Melton Austin and Marie Austin	"	101	579
	"	"	"	"	Pioneer Finance Co.	Apr.	12	1961	9 A.M.	Mar.	16	1961	Apr.	14	1961	S & D of Mrs. Lottie Mae King	"	102	6

Filing Docket and General Index to Realty Deeds and Mortgages—GRANTORS

Refer to SUB-INDEX in front portion of Book for Alphabetical Arrangement and Page Reference to Names in this Index

Cott Patented Index Systems.
Manufactured by Geo. D. Barnard Sta. Co., St. Louis, Mo.

112

	GRANTORS <small>FAMILY NAMES</small>	GIVEN NAMES <small>ABCDEFGH</small>	GIVEN NAMES <small>IJKLMNO</small>	GIVEN NAMES <small>PQRSTUVWXYZ</small>	GRANTEES	DATE OF FILING				DATE OF INSTRUMENT			DATE OF RECORD			LOCATION OF PROPERTY OR OTHER DESCRIPTION	KIND OF INST'MT	BOOK	PAGE
						MONTH	DAY	YEAR	HR. M.	MONTH	DAY	YEAR	MONTH	DAY	YEAR				
	Morty		Reese et. al.		Wilkinson County Bank	May	29	1961	9 A.M.	May	25	1961	May	29	1961	<div style="font-family: cursive; font-size: small;"> [Signature] 18/1961 [Signature] </div>	1818	200	381

This Index approved and adopted for use in the Counties of Georgia pursuant to the Act approved August 8, 1916, providing for uniform records throughout the State.

Filing Docket and General Index to Realty Deeds and Mortgages—GRANTORS

Cott Patented Index Systems.
Manufactured by Geo. D. Barnard Sta. Co., St. Louis, Mo.

Refer to SUB-INDEX in front portion of Book for Alphabetical Arrangement and Page Reference to Names in this Index

121

GRANTORS FAMILY NAMES	GIVEN NAMES ABCDEFGHIH	GIVEN NAMES IJKLMNO	GIVEN NAMES PQRSTUVWXYZ	GRANTEES	DATE OF FILING				DATE OF INSTRUMENT			DATE OF RECORD			LOCATION OF PROPERTY OR OTHER DESCRIPTION	KIND OF INST'MT	BOOK	PAGE
					MONTH	DAY	YEAR	HR. M.	MONTH	DAY	YEAR	MONTH	DAY	YEAR				
Mosteller 11	Helen Riley et al. AKA Mrs. Wesley Mosteller	Helen Riley et al.		Claude Frank Riley Claude Frank Riley	July	27	1962	9:30	Apr.	27	1962	July	30	1962	Trustee land in Baldwin & Wilkerson Counties 63 acres + 67.5 acres 1328 GMD	WD	103	552-3-4
					Apr	17	1984	pm	Feb	27	1984	Apr	24	1984		Off	168	241- 242

This Index approved and adopted for use in the Counties of Georgia pursuant to the Act approved August 8, 1916, providing for uniform records throughout the State.

Filing Docket and General Index to Realty Deeds and Mortgages—GRANTORS

Cott Patented Index Systems.
Manufactured by Geo. D. Barnard Sta. Co., St. Louis, Mo.

(123)

Refer to SUB-INDEX in front portion of Book for Alphabetical Arrangement and Page Reference to Names in this Index

GRANTORS FAMILY NAMES	GIVEN NAMES ABCDEFGHIJ	GIVEN NAMES KLMNOP	GIVEN NAMES QRSTUVWXYZ	GRANTEES	DATE OF FILING				DATE OF INSTRUMENT			DATE OF RECORD			LOCATION OF PROPERTY OR OTHER DESCRIPTION	KIND OF INST'MT	BOOK	PAGE	
					MONTH	DAY	YEAR	HR. M.	MONTH	DAY	YEAR	MONTH	DAY	YEAR					
				<i>Motor Acceptance, Inc -</i>	<i>Family Mortgage Company</i>	<i>Apr</i>	<i>30</i>	<i>1964</i>	<i>9 A.M.</i>	<i>Apr</i>	<i>10</i>	<i>1964</i>	<i>Apr</i>	<i>30</i>	<i>1964</i>	<i>S & Y James W. Jones, et. al -</i>	<i>Transfer</i>	<i>108</i>	<i>335</i>

Filing Docket and General Index to Realty Deeds and Mortgages — GRANTORS

COTT FAMILY NAME INDEX No. 1-Split
Copyright 1933 AL22559

Open at Proper Tab according to First Letter or Letters of
Name and refer to Buff Sub-Index sheet for page reference.

Made by The Cott Index Company, Columbus, Ohio
Foote & Davies, Inc., Atlanta, Georgia

(129)

C	GRANTORS FAMILY NAMES	GIVEN NAMES ABCDEFGHIJ	GIVEN NAMES KLMNO	GIVEN NAMES PQRSTUVWXYZ	GRANTEES	DATE OF FILING				DATE OF INSTRUMENT			DATE OF RECORD			LOCATION OF PROPERTY OR OTHER DESCRIPTION	KIND OF INST.	BOOK	PAGE
						Month	Day	Year	Hr. M.	Month	Day	Year	Month	Day	Year				
	Morris State Bank, Inc				W. F. Belote	June	1	1967	9:30 AM	June	5	1966	June	1	1967	40' rocky in 4th Land Dist.	QCD	112	467
	"	"	"	"	Engelhard Minerals & Chemicals Corp Guthrie	Feb	2	1973	1:30 PM	Jan	31	1973	Feb	2	1973	clay on 663.71 acrs 4th Land Dist.	QCD	127	188-189
	"	"	"	"	Georgia Development	Nov	17	1973	am	Nov	8	1973	Nov	17	1973	S. E. of James Guffin Land	QCD	129	272
	"	"	"	"	Charles Bellue	Dec	17	1974	am	Dec	12	1974	Dec	17	1974	Tract-327 (Duminton) 2.5m Dist.	QCD	132	627
	"	"	"	" of Dublin	Carl Knight	June	24	1975	11:45 AM	June	20	1975	June	24	1975	2 acres - 352 nd S. M. Dist.	QCD	134	412
	"	"	"	"	Billie B. Petta	Nov	14	1975	am	Nov	10	1975	Nov	14	1975	14.5 acrs Turkey Creek 2.5m Dist.	QCD	135	722
	"	"	"	" et al	George Washington	Aug	6	1979	AM	June	15	1979	Aug	6	1979	Tract - 4 th Land District	QCD	151	332
	"	"	"	"	Mixed Industries, Inc.	Dec	4	1981	am	Dec	2	1981	Dec	4	1981	11.75 acrs City of Gordon	QCD	159	642
	"	"	"	"	Shelia S. Hall	Oct	19	1983	9 AM	Oct	11	1983	Oct	24	1983	6.1 acrs - Griffin Dist + Burgamy Dist	QCD	166	294-409
	"	"	"	"	R. B. Spies	June	30	1987	9 AM	June	16	1987	June	30	1987	6.1 acrs - (Wilkinson) Griffin Dist + Burgamy Dist	QCD	180	710
	"	"	"	"	Edward M. Harpe	July	10	1987	am	July	8	1987	July	13	1987	SD of Tree Farmers of America, Inc. + W.F. Belote	QCD	181	40
	"	"	"	"	Rosette P. Belote	Feb	22	1988	AM	Feb	11	1988	Feb	24	1988	Lease of W.F. Belote to Anglo-American 176/326	QCD	183	234
	"	"	"	"	La. Development Authority	Jan	23	1989	am	Jan	5	1989	Jan	24	1989	SD of D. Wendell Horne, Jr.	QCD	187	292

0

Filing Docket and General Index to Realty Deeds and Mortgages — GRANTORS

COTT FAMILY NAME INDEX No. 1-Split
Copyright 1933 A122659

Open at Proper Tab according to First Letter or Letters of
Name and refer to Buff Sub-Index sheet for page reference.

Made by The Cott Index Company, Columbus, Ohio
Foote & Davies, Inc., Atlanta, Georgia

(133)

C	GRANTORS FAMILY NAMES	GIVEN NAMES ABCDEFGHIH	GIVEN NAMES IJKLMNO	GIVEN NAMES PQRSTUVWXYZ	GRANTEES	DATE OF FILING				DATE OF INSTRUMENT			DATE OF RECORD			LOCATION OF PROPERTY OR OTHER DESCRIPTION	KIND OF INST.	BOOK	PAGE
						Month	Day	Year	Hr. M.	Month	Day	Year	Month	Day	Year				
	Mulling	Gertrude	Block	Ernest	Myrtle Blockum Zook	May	25	1972	10 am	May	25	1972	May	25	1972	2 lots in Gordon	and	125	194 195
	Mullins	Willie	D.		Mrs. J. E. Everett et al	May	11	1974	10:25 am	Apr	27	1974	May	11	1974	1/5 acre in McIntyre	BPS	130	732- 734
	"	"	"		Edwin J. Everett et al	"	"	"	"	"	"	"	"	"	"	" " " "	"	"	"
	"	Willie			Anna Helmore Byington	Aug	12	1976	10 am	July	20	1976	Aug	12	1976	1/5 acre - Town of McIntyre	GCB	140	148-9

Filing Docket and General Index to Realty Deeds and Mortgages — GRANTORS

COTT FAMILY NAME INDEX No. 1-Split
Copyright 1933 A122659

Open at Proper Tab according to First Letter or Letters of
Name and refer to Buff Sub-Index sheet for page reference.

Made by The Cott Index Company, Columbus, Ohio
Foote & Davies, Inc., Atlanta, Georgia

(141)

GRANTORS FAMILY NAMES	GIVEN NAMES ABCDEFGHIJ	GIVEN NAMES KLMNO	GIVEN NAMES PQRSTUVWXYZ	GRANTEES	DATE OF FILING				DATE OF INSTRUMENT			DATE OF RECORD			LOCATION OF PROPERTY OR OTHER DESCRIPTION	KIND OF INST.	BOOK	PAGE
					Month	Day	Year	Hr. M.	Month	Day	Year	Month	Day	Year				
Mundy	Ray S.			The Garden Bank	Jan	7	1976	11:40 am	Jan	6	1976	Jan	9	1976	Set-off of Record	DP	339	680-2
"	Ray S. et al			The Garden Bank	June	1	1977	11:45 am	June	1	1977	June	1	1977	Set-off of Record	DP	339	680-2
"	Joseph W. et al			" " "	"	"	"	"	"	"	"	"	"	"	"	"	"	"
"	Ray S. et al			Ernest Smith et al	June	1	1977	11:45 am	June	1	1977	June	1	1977	Set-off of Record	DP	339	680-2
"	" " " "			Frances Smith et al	"	"	"	"	"	"	"	"	"	"	"	"	"	"
"	Joseph W. et al			Ernest Smith et al	"	"	"	"	"	"	"	"	"	"	"	"	"	"
"	" " " "			Frances Smith et al	"	"	"	"	"	"	"	"	"	"	"	"	"	"
"	Ray S. et al			The Garden Bank	May	29	1979	3 Pm	May	25	1979	May	29	1979	Sat. Holiday Hills	DP	150	574-576
"	Lorence W. et al			" " "	"	"	"	"	"	"	"	"	"	"	"	"	"	"
"	Ray S.			Ocone Electric Membership Corp. et al	June	12	1979	1:40 Pm	May	5	1979	June	12	1979	Right of Way	Exec	150	658
"	Ray S.			Theresa Elizabeth Mundy Ingley, et al	Jan	2	1981	9 am	Dec	31	1980	Jan	2	1981	Lot - 1505 th Larry St. D	WD	156	148
"	" "			Connie Ragsdale et al	"	"	"	"	"	"	"	"	"	"	"	"	"	"
"	" "			Mundy & Nutting et al	"	"	"	"	"	"	"	"	"	"	"	"	"	"
"	Ray S. & Joseph W.			Joseph Winfield Mundy	June	24	1981	2 Pm	June	24	1981	June	24	1981	Tract - City of Gordon	WD	158	135
"	Joseph W.			Rodney Knight	Sept	4	1986	9 am	Aug	29	1986	Sept	4	1986	Set-off of Record	DP	339	674-675
"	Joseph W.			Bank South, Macon	Sept	4	1986	9 am	Aug	29	1986	Sept	4	1986	Set-off of Record	DP	339	675-676
"	Joseph W.			Patricia B. Gosaway	Sept	4	1986	9 am	Aug	29	1986	Sept	4	1986	Set-off of Record	DP	339	676
"	Joseph W.			Carolyn Lee	Nov	5	1986	9 am	Oct	31	1986	Nov	5	1986	Set - City of Gordon	WD	177	568

Filing Docket and General Index to Realty Deeds and Mortgages – GRANTORS

(141)

COTT FAMILY NAME INDEX No. 1-Split
Copyright 1933 A122559

Open at Proper Tab according to First Letter or Letters of Name and refer to Buff Sub-Index sheet for page reference.

REG. U. S. PAT. OFFICE *Chas. M. Cott* County Indexes Since 1883
An Identifying Trade Mark

GRANTORS FAMILY NAMES	GIVEN NAMES ABCDEFGHIJ	GIVEN NAMES KLMNO	GIVEN NAMES PQRSTUVWXYZ	GRANTEES	DATE OF FILING				DATE OF INSTRUMENT			DATE OF RECORD			LOCATION OF PROPERTY OR OTHER DESCRIPTION	KIND OF INST.	BOOK	PAGE
					Month	Day	Year	Hr. M.	Month	Day	Year	Month	Day	Year				
Mundy	Joseph W.			The Gordon Bank	Mar	30	1987	2:50 PM	Mar	17	1987	Apr	1	1987	1/2 lot 15 City of Gordon	WD 1579	546-548	
"	Joseph Winfield	etal		Bank South, Macon	Nov	20	1987	10:20 AM	Nov	16	1987	Nov	25	1987	Lot 6, Sec 10, Dist A	WD 5D 182	301-302	
"	Joseph W.			Phyllis Payne	Oct	5	1988	9 AM	Sept	26	1988	Oct	11	1988	Lot - City of Gordon	WD 184	120	

Filing Docket and General Index to Realty Deeds and Mortgages — GRANTORS

REG. U. S. PAT. OFFICE *Chester* County Indexes Since 1888 An Identifying Trade Mark

 Open at Proper Tab according to First Letter or Letters of Name and refer to Buff Sub-Index sheet for page reference.

COTT FAMILY NAME INDEX No. 1-SPLIT © 1948
Made By The Cott Index Company, Columbus, Ohio
Mfg. Cott Patent Index Systems

(145)

	GRANTORS FAMILY NAMES	GIVEN NAMES ABCDEFGH	GIVEN NAMES IJKLMNO	GIVEN NAMES PQRSTUVWXYZ	GRANTEES	DATE OF FILING				DATE OF INSTRUMENT			DATE OF RECORD			LOCATION OF PROPERTY OR OTHER DESCRIPTION	KIND OF INST.	BOOK	PAGE
						Month	Day	Year	Hr. M.	Month	Day	Year	Month	Day	Year				
	<i>Murphy, Taylor & Ellis, Inc.</i>				<i>Fed. National Mortgage Assn.</i>	<i>Sept</i>	<i>29</i>	<i>1977</i>	<i>PM</i>	<i>Sept</i>	<i>21</i>	<i>1977</i>	<i>Sept</i>	<i>29</i>	<i>1977</i>	<i>Ed - James M. presented to Ed Taylor</i>	<i>144</i>	<i>431</i>	
	"	"	"	"	<i>Molton, Allen & Williams, Inc.</i>	<i>Nov.</i>	<i>2</i>	<i>1979</i>	<i>AM</i>	<i>Oct.</i>	<i>26</i>	<i>1979</i>	<i>Nov.</i>	<i>2</i>	<i>1979</i>	<i>S.D. - James M. Vison & Lisa A. Vison</i>	<i>152</i>	<i>419</i>	
	"	"	"	"	<i>Molton, Allen & Williams, Inc.</i>	<i>Nov</i>	<i>7</i>	<i>1979</i>	<i>AM</i>	<i>Nov</i>	<i>6</i>	<i>1979</i>	<i>Nov</i>	<i>7</i>	<i>1979</i>	<i>S.D. of John R. Starley, et al</i>	<i>152</i>	<i>476</i>	

Filing Docket and General Index to Realty Deeds and Mortgages — GRANTORS

REG. U. S. PAT. OFFICE *Cott* County Indexes Since 1888
An Identifying Trade Mark

 Open at Proper Tab according to First Letter or Letters of Name and refer to Buff Sub-Index sheet for page reference.


COTT FAMILY NAME INDEX No. 1-SPLIT © 1949
Made By The Cott Index Company, Columbus, Ohio
Mfg. Cott Patent Index Systems

(147)

GRANTORS FAMILY NAMES	GIVEN NAMES ABCDEFGH	GIVEN NAMES IJKLMNO	GIVEN NAMES PQRSTUVWXYZ	GRANTEES	DATE OF FILING				DATE OF INSTRUMENT			DATE OF RECORD			LOCATION OF PROPERTY OR OTHER DESCRIPTION	KIND OF INST.	BOOK	PAGE
					Month	Day	Year	Hr. M.	Month	Day	Year	Month	Day	Year				
	Mahler Exploration			Herbert H. Sharp & Co. Engelhard Minerals & Chemicals Corp.	Mar.	21	1978	am	Mar.	16	1978	Mar.	21	1978	Option to Purchase Browns Linn	assign- ment	146	176- 177
	"	"	"	Engelhard Minerals & Chemicals Corp.	"	"	"	"	"	"	"	"	"	"	"	"	"	"
	"	"	"	Engelhard Minerals & Chemicals Corp.	Jan	4	1980	am	Dec	21	1979	Jan	4	1980	Rivers Property	Assignment of Realty Interest	153	133- 139

Filing Docket and General Index to Realty Deeds and Mortgages — GRANTORS

REG. U. S. PAT. OFFICE *Cott* County Indexes Since 1888
An Identifying Trade Mark

 Open at Proper Tab according to First Letter or Letters of Name and refer to Buff Sub-Index sheet for page reference.


COTT FAMILY NAME INDEX No. 1-SPLIT © 1949
Made By The Cott Index Company, Columbus, Ohio
Mfg. Cott Patent Index Systems

(103)

	GRANTORS FAMILY NAMES	GIVEN NAMES ABCDEFGH	GIVEN NAMES IJKLMNO	GIVEN NAMES PQRSTUVWXYZ	GRANTEES	DATE OF FILING				DATE OF INSTRUMENT			DATE OF RECORD			LOCATION OF PROPERTY OR OTHER DESCRIPTION	KIND OF INST.	BOOK	PAGE
						Month	Day	Year	Hr. M.	Month	Day	Year	Month	Day	Year				
	<i>Mops</i>	<i>Susannah</i>			<i>Absalom Sutton</i>	<i>Sept</i>	<i>18</i>	<i>1979</i>	<i>4</i> <i>Pm</i>	<i>Jan</i>	<i>19</i>	<i>1813</i>	<i>Sept</i>	<i>18</i>	<i>1979</i>	<i>Tract - 3rd Dist, Lot 166</i>	<i>250</i>	<i>151</i>	<i>700-701</i>

Filing Docket and General Index to Realty Deeds and Mortgages — GRANTORS

REG. U. S. PAT. OFFICE *Chester* County Indexes Since 1888
An Identifying Trade Mark

 Open at Proper Tab according to First Letter or Letters of Name and refer to Buff Sub-Index sheet for page reference.


COTT FAMILY NAME INDEX No. 1-SPLIT © 1949
Made By The Cott Index Company, Columbus, Ohio
Mfg. Cott Patent Index Systems

(205)

GRANTORS FAMILY NAMES	GIVEN NAMES ABCDEFGH	GIVEN NAMES IJKLMNO	GIVEN NAMES PQRSTUVWXYZ	GRANTEES	DATE OF FILING				DATE OF INSTRUMENT			DATE OF RECORD			LOCATION OF PROPERTY OR OTHER DESCRIPTION	KIND OF INST.	BOOK	PAGE	
					Month	Day	Year	Hr. M.	Month	Day	Year	Month	Day	Year					
				Federal National Mortgage Association	Mar	19	1980	am	9	Mar	7	1980	Mar	19	1980	Mortgage of Johnny J. & Rosetta P. White	Assign- Grant	153	576
				Molton, Allen + Williams Ltd.	June	14	1982	pm	9	May	18	1982	June	14	1982	diviso prop.	Assign 510	161	664- 665
				Molton, Allen + Williams Ltd.	July	16	1982	pm	9	May	31	1982	July	16	1982	Deed of John R. Stanley et al	Assign 510	162	103- 104

Filing Docket and General Index to Realty Deeds and Mortgages — GRANTORS

REG. U. S. PAT. OFFICE *Chem-Lette* County Indexes Since 1888
An Identifying Trade Mark

 Open at Proper Tab according to First Letter or Letters of Name and refer to Buff Sub-Index sheet for page reference.

COTT FAMILY NAME INDEX No. 1-SPLIT © 1948
Made By The Cott Index Company, Columbus, Ohio
Mfg. Cott Patent Index Systems

(215)

	GRANTORS FAMILY NAMES	GIVEN NAMES ABCDEFGH	GIVEN NAMES IJKLMNO	GIVEN NAMES PQRSTUVWXYZ	GRANTEES	DATE OF FILING				DATE OF INSTRUMENT			DATE OF RECORD			LOCATION OF PROPERTY OR OTHER DESCRIPTION	KIND OF INST.	BOOK	PAGE
						Month	Day	Year	Hr. M.	Month	Day	Year	Month	Day	Year				
					<i>Frank R Eady & et al</i>														
	<i>Muckenfus</i>	<i>Glene</i>	<i>B.</i>		<i>Frank R Eady & et al</i>	<i>Apr</i>	<i>20</i>	<i>1981</i>	<i>3</i>	<i>Apr</i>	<i>20</i>	<i>1981</i>	<i>Apr</i>	<i>20</i>	<i>1981</i>	<i>Tract - Town of Gordon</i>	<i>ND</i>	<i>157</i>	<i>262</i>
	<i>"</i>	<i>"</i>	<i>"</i>		<i>Mrs. Mona M. Eddy et al</i>	<i>"</i>	<i>1</i>	<i>"</i>	<i>"</i>	<i>"</i>	<i>"</i>	<i>"</i>	<i>"</i>	<i>"</i>	<i>"</i>	<i>"</i>	<i>"</i>	<i>"</i>	

Filing Docket and General Index to Realty Deeds and Mortgages — GRANTORS

REG. U. S. PAT. OFFICE *Cott* County Indexes Since 1888
An Identifying Trade Mark

 Open at Proper Tab according to First Letter or Letters of Name and refer to Buff Sub-Index sheet for page reference.

COTT FAMILY NAME INDEX No. 1-SPLIT © 1948
Made By The Cott Index Company, Columbus, Ohio
Mfg. Cott Patent Index Systems

(217)

	GRANTORS FAMILY NAMES	GIVEN NAMES ABCDEFGH	GIVEN NAMES IJKLMNO	GIVEN NAMES PQRSTUVWXYZ	GRANTEES	DATE OF FILING				DATE OF INSTRUMENT			DATE OF RECORD			LOCATION OF PROPERTY OR OTHER DESCRIPTION	KIND OF INST.	BOOK	PAGE
						Month	Day	Year	Hr. M.	Month	Day	Year	Month	Day	Year				
C	Morrow	W. Frances			Robert L. Hendrix	July	7	1981	2:15 pm	July	2	1981	July	7	1981	Lot - 1505 1/2 (Long) & M. Hill	270	158	367

Filing Docket and General Index to Realty Deeds and Mortgages — GRANTORS

REG. U. S. PAT. OFFICE *Cott* County Indexes Since 1888
An Identifying Trade Mark

 Open at Proper Tab according to First Letter or Letters of Name and refer to Buff Sub-Index sheet for page reference.

COTT FAMILY NAME INDEX No. 1-SPLIT © 1940
Made By The Cott Index Company, Columbus, Ohio
Mfg. Cott Patent Index Systems

(219)

	GRANTORS FAMILY NAMES	GIVEN NAMES ABCDEFGH	GIVEN NAMES IJKLMNO	GIVEN NAMES PQRSTUVWXYZ	GRANTEES	DATE OF FILING				DATE OF INSTRUMENT			DATE OF RECORD			LOCATION OF PROPERTY OR OTHER DESCRIPTION	KIND OF INST.	BOOK	PAGE
						Month	Day	Year	Hr. M.	Month	Day	Year	Month	Day	Year				
C	Morrell,	Jimmy			Darline K. Hulet	April	8	1982	12 noon	April	8	1982	April	8	1982	Lot m-29, Sect. 11, Tract "C" <i>Holiday Hills</i>	WD	161	177

Filing Docket and General Index to Realty Deeds and Mortgages — GRANTORS

REG. U. S. PAT. OFFICE *Cott* County Indexes Since 1888
An Identifying Trade Mark

 Open at Proper Tab according to First Letter or Letters of Name and refer to Buff Sub-Index sheet for page reference.

COTT FAMILY NAME INDEX No. 1-SPLIT © 1948
Made By The Cott Index Company, Columbus, Ohio
Mfg. Cott Patent Index Systems

(21)

	GRANTORS FAMILY NAMES	GIVEN NAMES ABCDEFGH	GIVEN NAMES IJKLMNO	GIVEN NAMES PQRSTUVWXYZ	GRANTEES	DATE OF FILING				DATE OF INSTRUMENT			DATE OF RECORD			LOCATION OF PROPERTY OR OTHER DESCRIPTION	KIND OF INST.	BOOK	PAGE
						Month	Day	Year	Hr. M.	Month	Day	Year	Month	Day	Year				
	Mount Zilla African Baptist Church				James & Merchants Bank	May	3	1982	9 am	Apr	30	1982	May	3	1982	Part of 3rd to May 8, 1985	5/10	312-313	
					James & Merchants Bank	May	19	1988	11:30 am	May	4	1988	May	20	1988	Part of May 3, 1988	5/10	318-319	

Filing Docket and General Index to Realty Deeds and Mortgages — GRANTORS

REG. U. S. PAT. OFFICE *Cott* County Indexes Since 1888
An Identifying Trade Mark

 Open at Proper Tab according to First Letter or Letters of Name and refer to Buff Sub-Index sheet for page reference.

COTT FAMILY NAME INDEX No. 1-SPLIT © 1948
Made By The Cott Index Company, Columbus, Ohio
Mfg. Cott Patent Index Systems

(225)

	GRANTORS FAMILY NAMES	GIVEN NAMES ABCDEFGH	GIVEN NAMES IJKLMNO	GIVEN NAMES PQRSTUVWXYZ	GRANTEES	DATE OF FILING				DATE OF INSTRUMENT			DATE OF RECORD			LOCATION OF PROPERTY OR OTHER DESCRIPTION	KIND OF INST.	BOOK	PAGE
						Month	Day	Year	Hr. M.	Month	Day	Year	Month	Day	Year				
C	Molton, Allen & Williams			L. D.	First Atlantic Mortgage Corp.	Sept	7	1982	9 Am	Aug	24	1982	Sept	7	1982	Sed of James Melton Kiser et al	Assign 50	162	432 433
	" " " "			" "	First Atlantic Mortgage Corp.	Sept	7	1982	9 Am	Aug	24	1982	Sept	7	1982	D.D. of John R. Starley et al	Assign 50	162	434 435

C

FILING DOCKET AND GENERAL INDEX TO REALTY DEEDS AND MORTGAGES — GRANTORS

REG. U. S. PAT. OFFICE *Chemlock* County Indexes Since 1888
An Identifying Trade Mark

 Open at Proper Tab according to First Letter or Letters of Name and refer to Buff Sub-index sheet for page references.

COTT FAMILY NAME INDEX NO. 1-SPLIT © 1949
MADE BY THE COTT INDEX COMPANY, COLUMBUS, OHIO
SOLD BY THE CLYDE CASTLEBERRY CO., COWINGTON, GA.

(245)

C	GRANTORS FAMILY NAMES	GIVEN NAMES ABCDEFGH	GIVEN NAMES IJKLMNO	GIVEN NAMES PQRSTUVWXYZ	GRANTEES	DATE OF FILING				DATE OF INSTRUMENT			DATE OF RECORD			LOCATION OF PROPERTY OR OTHER DESCRIPTION	KIND OF INST.	BOOK	PAGE
						Month	Day	Year	Nr. M.	Month	Day	Year	Month	Day	Year				
	Mortgage Trust Corporation	"	"		Barclays American / Mortgage Corp.	Apr	23	1989	9	Nov	1	88	Apr	24	1989	SD of John R. & Cheri T. Stoney	Assign	187	687
	"	"	"		Security Savings and Loan Association	Oct	27	1989	9	Oct	1	1989	Oct	31	1989	SD of Willie J. Densen	Assign	191	622
	"	"	"		Security Savings and Loan Association	Oct	27	1989	9	Oct	1	1989	Oct	31	1989	SD of Clemmie Harner	Assign	191	623
	"	"	"		Barclays American / Mortgage Corp.	July	2	1990	9	Dec	27	1989	July	2	1990	SD of John R. & Cheri S. Stoney	Assign	194	716- 717

