

This Index approved and adopted for use in the Counties of Georgia pursuant to the Act approved August 8, 1916, providing for uniform records throughout the State.

Filing Docket and General Index to Realty Deeds and Mortgages—GRANTORS

Refer to SUB-INDEX in front portion of Book for Alphabetical Arrangement and Page Reference to Names in this Index

Cott Patented Index Systems.
Manufactured by Geo. D. Barnard Sta. Co., St. Louis, Mo.

(7)

GRANTORS FAMILY NAMES	GIVEN NAMES ABCDEFGHIJ	GIVEN NAMES JKLMNO	GIVEN NAMES PQRSTUVWXYZ	GRANTEES	DATE OF FILING				DATE OF INSTRUMENT			DATE OF RECORD			LOCATION OF PROPERTY OR OTHER DESCRIPTION	KIND OF INST'MT	BOOK	PAGE
					MONTH	DAY	YEAR	HR. M.	MONTH	DAY	YEAR	MONTH	DAY	YEAR				
Ryle,	B. F.			Jas. E. Lennard											Deed	C	537	
"	A. F.			D. M. J. M. G. R. Ryle											"	C	578	
"			W. N.	J. W. Payne											"	B	589	
"			"	R. E. Hatfield											"	B	33	
"			"	D. Solomon											"	B	406	
"	Heirs of Wm B.			Daniel J. Ryle											"	G	330	
"	B. F.			Mary A. Califf											"	F	668	
"	"			Josiah Whitehurst											"	B	752	
"			W. B.	Isaac Newell											"	A	76	
"			Wm	Josiah Whitehurst											"	A	304	
"	D. J.			D. W. Sanders											"	H	84	
"	"			A. F. Ryle											"	C	83	
"	"			J. M. Ryle											"	C	84	
"	"			Jas. D. M. Ryle & Co.											"	C	85	
"			Wm J.	Laura A. Peacock											"	H	245	
"	B. F.			Marshall Ryle											"	E	120	

This Index approved and adopted for use in the Counties of Georgia pursuant to the Act approved August 8, 1916, providing for uniform records throughout the State.

Filing Docket and General Index to Realty Deeds and Mortgages—GRANTORS

Refer to SUB-INDEX in front portion of Book for Alphabetical Arrangement and Page Reference to Names in this Index

Cott Patented Index Systems.
Manufactured by Geo. D. Barnard Sta. Co., St. Louis, Mo.

GRANTORS FAMILY NAMES	GIVEN NAMES ABCDEFGHIJ	GIVEN NAMES JKLMNO	GIVEN NAMES PQRSTUVWXYZ	GRANTEES	DATE OF FILING				DATE OF INSTRUMENT			DATE OF RECORD			LOCATION OF PROPERTY OR OTHER DESCRIPTION	KIND OF INST'MT	BOOK	PAGE
					MONTH	DAY	YEAR	HR. M.	MONTH	DAY	YEAR	MONTH	DAY	YEAR				
Ryle,		J. M.		D. M. + J. R. Ryle											Deed	D	680	
"	B. F.			King Sanders											"	D	162	
"	F. M.			H. W. Bridges											"	H	699	
"	J. R. +	D. M.		J. M. Ryle											"	D	714	
"		W. N.		S. Ward											"	D	413	
"	A. W.			B. F. Ryle											"	J	334	
"		W. B.		S. C. Ricks											"	B	336	
"	Daniel J. Jr.			Minnie Turner					Feb. 22	1890		Feb. 24	1890		"	J	727	
"	Patience E.			Forest Happoldt					Jan. 7	1895		Feb. 5	1895		"	O	235-6	
"	A. F.			W. A. Davis & Co.					Jan. 9	1900		Jan. 23	1900		"	R	776-78	
"	"			Heard + Moore					Feb. 5	1897		Feb. 16	1897		"	Q	471	
"	B. F. Sr.			Butts + Jones					Dec. 31	1897		Feb. 2	1899		"	R	531-2	
"	D. J. (From)			Sarah A. R. Sander					Dec. 19	1873		Aug. 8	1889		"	J	572-3	
"	" Jr.			King Sanders					Sept. 27	1876		Aug. 8	1889		"	J	575	
"	Daniel J.			Minnie Turner					Dec. 1	1889		Dec. 26	1889		"	J	664-5	
"	M. J.			J. R. Ryle					Feb. 19	1895		Apr. 16	1895		"	O	392	

Filing Docket and General Index to Realty Deeds and Mortgages—GRANTORS

Cott Patented Index Systems.
Manufactured by Geo. D. Barnard Sta. Co., St. Louis, Mo.

Refer to SUB-INDEX in front portion of Book for Alphabetical Arrangement and Page Reference to Names in this Index

1

GRANTORS FAMILY NAMES	GIVEN NAMES ABCDEFGHIJ	GIVEN NAMES KLMNO	GIVEN NAMES PQRSTUVWXYZ	GRANTEES	DATE OF FILING				DATE OF INSTRUMENT			DATE OF RECORD			LOCATION OF PROPERTY OR OTHER DESCRIPTION	KIND OF INST'MT	BOOK	PAGE
					MONTH	DAY	YEAR	HR. M.	MONTH	DAY	YEAR	MONTH	DAY	YEAR				
Ryle,		J. R. + M. J.		L. E. Griffin					Jan. 8	1895		Mar. 31	1896		Deed	P	181	
"		M. J. + J. R.		A. F. Ryle					Feb. 19	1895		Feb. 11	1898		"	S	121	
"		A. F.		Thomas S. Frisbie					Nov. 1	1897		Feb. 11	1898		"	S	122-3	
"			W. J.	K. P. Allen					Feb. 10	1898		Feb. 11	1898		Partly	S	123-4	
"		A. F.		" "					Mar. 7	1898		Mar. 17	1898		"	R	247	
Ryles,		B. F.		Allen Cooper					May 18	1891		May 21	1891		Deed	L	146	
"		" Sr.		W. A. Jones					Jan. 25	1893		Jan. 2	1894		"	M	578	
"		Floyd		B. F. Ryles					Apr. 5	1890		Dec. 20	1892		"	L	591	
"		B. F. Sr.		A. W. Ryles					Jan. 10	1893		Jan. 12	1893		"	M	203	
Ryle,		Adam F.		Mary O. Richards					Nov. 4	1902		Nov. 20	1902		"	X	152-3	
"		J. J.		Hattie L. Butts					Feb. 28	1906		Oct. 18	1906		"	y	91	
"		D. J.		Jones M. Ryle					Apr. 18	1902		Mar. 17	1906		"	y	63	
"		" "		" "					" 18	1902		" "	"		"	y	64	
"		J. R.		E. F. Crasby					Mar. 10	1896		Feb. 27	1904		"	X	357	
"		B. F. Jr.		J. P. Brooks					Jan. 1	1904		Nov. 21	1904		"	S	578	
"		" Sr.		A. J. Small + Sons					Mar. 10	1915 8 A.M.		Mar. 8	1915		M Deed	24	149 150 151	

This Index approved and adopted for use in the Counties of Georgia pursuant to the Act approved August 8, 1916, providing for uniform records throughout the State.

Filing Docket and General Index to Realty Deeds and Mortgages—GRANTORS

Refer to SUB-INDEX in front portion of Book for Alphabetical Arrangement and Page Reference to Names in this Index

Cott Patented Index Systems.
Manufactured by Geo. D. Barnard Sta. Co., St. Louis, Mo.

GRANTORS FAMILY NAMES	GIVEN NAMES ABCDEFGHIJ	GIVEN NAMES JKLMNO	GIVEN NAMES PQRSTUVWXYZ	GRANTEES	DATE OF FILING				DATE OF INSTRUMENT			DATE OF RECORD			LOCATION OF PROPERTY OR OTHER DESCRIPTION	KIND OF INST'MT	BOOK	PAGE
					MONTH	DAY	YEAR	HR. M.	MONTH	DAY	YEAR	MONTH	DAY	YEAR				
Ryle,	C. H.			Planters Fertilizer Co.	Mar.	2	1916	8 A.M.	Feb.	29	1916	Mar.	2	1916	Deed.	25	279	
"			W. B.	Willingham Warehouse	Mar.	3	1916	8 A.M.	Mar.	2	1916	Mar.	3	1916	Deed.	24	244-5	
"	B. F. Sr.			A. J. Small & Sons	Mar.	5	1914	2 P.M.	Mar.	4	1914	Mar.	5	1914	"	22	387-8	
"			W. B.	Peoples Bank	Mar.	15	1913	2 P.M.	Mar.	13	1913	Mar.	15	1912	"	20	495	
"	Mrs. B. F. Sr.			J. B. Stinson	Feb.	3	1913	2 P.M.	Feb.	1	1913	Feb.	3	1913	"	20	479	
"			W. J.	Farkas Trust Co.	Mar.	29	1918	2 P.M.	Mar.	22	1918	Mar.	29	1918	"	32	380-3	
"			W. B.	Peoples Bank	Mar.	19	1917	8 A.M.	Mar.	1	1917	Mar.	19	1917	"	26	177	
"			"	Heard Brothers	Nov.	17	1916	2 P.M.	Nov.	10	1916	Nov.	17	1916	"	24	304-5	
"			A. F.	Mrs. E. H. Baker	Sept.	2	1912	2 P.M.	Aug.	31	1912	Sept.	3	1912	"	22	94-95	
"	Luzenia et al.			A. J. Small & Sons	Apr.	7	1916	8 A.M.	Apr.	4	1916	Apr.	7	1916	"	27	170	
Ryles,			W. B. et al.	Peoples Bank	Mar.	28	1916	8 A.M.	Mar.	17	1916	Mar.	28	1916	"	26	152	
"	Mattie Anna,	Mattie Lou		The Pynetree Paper Co.	Feb.	8	1918	2 P.M.	Feb.	6	1918	Feb.	8	1918	"	24	557-8	
"	Luzencie		" " " "	" " " "	"	"	"	"	"	"	"	"	"	"	"	24	557-8	
"	Luzenia			A. J. Small & son	Apr.	4	1919	9 A.M.	Apr.	2	1919	Apr.	4	1919	Real Estate	33	303	
"	Mary D.			J. W. Daniel	Sept.	17	1919	2 P.M.	Aug.	14	1919	Sept.	17	1919	"	33	445-6	
"			W. W.	Heard Brothers	Jan.	29	1913	8 A.M.	Jan.	25	1913	Jan.	29	1913	"	19	447	

Filing Docket and General Index to Realty Deeds and Mortgages—GRANTORS

Refer to SUB-INDEX in front portion of Book for Alphabetical Arrangement and Page Reference to Names in this Index

Cott Patented Index Systems.
Manufactured by Geo. D. Barnard Sta. Co., St. Louis, Mo.

1

GRANTORS FAMILY NAMES	GIVEN NAMES ABCDEFGHIH	GIVEN NAMES IJKLMNO	GIVEN NAMES PQRSTUVWXYZ	GRANTEES	DATE OF FILING				DATE OF INSTRUMENT			DATE OF RECORD			LOCATION OF PROPERTY OR OTHER DESCRIPTION	KIND OF INST'MT	BOOK	PAGE
					MONTH	DAY	YEAR	HR. M.	MONTH	DAY	YEAR	MONTH	DAY	YEAR				
Ryle ✓	B. F. Jr.			Hodges & Evans & Ryle	Oct	2	1908	Sam	Sept	29	1908	Oct	3	1908	Deed	U	237	
" ✓	B. F. Sr.			W. B. Ryle	Oct	6	1909	Sam	Jan	24	1908	Oct	9	1909	"	17	31	
" ✓	B. F. Sr.			Fannie E. Dennard	Oct	6	1909	Sam	July	12	1909	Oct	9	1909	"	17	30	
" ✓	W. B.			W. D. Duwell	Oct	6	1909	Sam	July	14	1909	Oct	9	1909	"	15	28	
" ✓	B. F. Sr.			Alice Branam	Oct	6	1909	Sam	July	24	1908	Oct	9	1909	"	U	264	
" ✓	B. F. Sr.			E. C. Ryle	Oct	6	1909	Sam	July	24	1908	Oct	9	1909	"	U	264	
" ✓	W. B. et al.			J. A. Branam	Dec	4	1909	Sam	Dec	1	1909	Dec	4	1909	"	17	49	
" ✓	Minnie Lee			W. R. Dykes	Apr	9	1910	4 P.M.	Jan	22	1910	Apr	11	1910	"	17	70	
" ✓	Mrs. F. A.			Hatfield & Hampton	May	19	1910	Sam	May	19	1910	May	20	1910	"	13	378-9	
" ✓	B. F. Sr.			Hatfield & Hampton	May	26	1910	2 P.M.	May	25	1910	May	28	1910	"	10	522-4	
" ✓	W. R.			J. B. Correll	July	20	1910	2 P.M.	Nov	1	1865	July	21	1910	"	13	404	
" ✓	Mrs. P. E.			Mrs. Alma Vaughn	July	28	1910	Sam	July	15	1910	July	28	1910	"	17	84	
" ✓	W. B.			Thomas Hampton	Nov	25	1910	Sam	Nov	21	1910	Nov	25	1910	Option	13	432-2	
" ✓	Mittie & Mattie, et al.			Thomas Hampton	Dec	5	1910	Sam	Nov	25	1910	Dec	6	1910	"	10	552-3	
" ✓	E. C.			Thomas Hampton	Dec	5	1910	Sam	Nov	25	1910	Dec	6	1910	"	10	555	
" ✓	B. F. W. B. E. C., et al.			Thomas Hampton	Dec	5	1910	Sam	Nov	25	1910	Dec	6	1910	"	10	556	

Filing Docket and General Index to Realty Deeds and Mortgages—GRANTORS

Refer to SUB-INDEX in front portion of Book for Alphabetical Arrangement and Page Reference to Names in this Index

Cott Patented Index Systems.
Manufactured by Geo. D. Barnard Sta. Co., St. Louis, Mo.

1

GRANTORS FAMILY NAMES	GIVEN NAMES ABCDEFGHIJ	GIVEN NAMES JKLMNO	GIVEN NAMES PQRSTUVWXYZ	GRANTEES	DATE OF FILING				DATE OF INSTRUMENT			DATE OF RECORD			LOCATION OF PROPERTY OR OTHER DESCRIPTION	KIND OF INST'MT	BOOK	PAGE
					MONTH	DAY	YEAR	HR. M.	MONTH	DAY	YEAR	MONTH	DAY	YEAR				
Ryle	✓		Luzenie	Thomas Hampton	Dec	5	1910	Jan		Nov	25	1910	Dec	6	1910	Option	10	557
"	✓	Ed. C.		S. R. Owens	Mar	2	1911	Jan		Feb	18	1911	Mar	2	1911	Deed	17	128
"	✓	Ed. C.		W. D. Dewee	Mar	14	1911	2 Pm		Mar	13	1911	Mar	14	1911	"	17	129
"	✓	B. F. Jr.		J. W. Brooks	July	24	1911	Jan		July	18	1911	July	24	1911	"	17	147 ✓
"	✓	B. F. Jr.		H. F. Stokes	Sept	6	1911	Jan		Aug	23	1911	Sept	6	1911	"	17	150
"	✓	Mitte		Anna Ryle	Oct	3	1911	Jan		Feb	16	1908	Oct	3	1911	"	13	558
"	✓	B. F. Jr.		Mrs. M. F. Ryles & heirs	Nov	23	1911	2 Pm		May	29	1895	Nov	23	1911	"	17	166
"	✓	Patience		Ben F. Ryle	Nov	23	1911	2 Pm		Sept	5	1874	Nov	23	1911	"	17	163
"	✓	B. F. Jr.		W. A. Bowers	Oct	28	1912	2 Pm		Oct	25	1912	Oct	29	1912	"	22	113
"	✓	B. F. Jr.		Miller & Johnson	Nov	9	1912	2 Pm		Nov	6	1912	Nov	9	1912	"	23	18
"	✓	Ed. C.		W. B. Ryle	Dec	18	1912	2 Pm		Nov	14	1912	Dec	18	1912	"	23	28
"	✓	W. B.		J. W. Brooks Sr.	Dec	18	1912	2 Pm		Dec	18	1912	Dec	18	1912	"	23	27
"	✓	B. F. Jr.		M. A. Lewis	Nov	20	1913	2 Pm		Oct	18	1904	Nov	20	1913	"	23	84
Ryles	✓	J. J.		Mimmie Lee Ryles	Oct	21	1914	2 Pm		Oct	21	1914	Oct	22	1914	"	25	361
"	✓	Bloodworth		Mimmie Lee Ryles	Oct	21	1914	2 Pm		Oct	21	1914	Oct	22	1914	"	23	429
Ryle	✓	B. F. Jr.		Mrs. M. A. Lewis	Oct	29	1914	Jan		May	9	1898	Oct	29	1914	"	23	124

Filing Docket and General Index to Realty Deeds and Mortgages—GRANTORS

Refer to SUB-INDEX in front portion of Book for Alphabetical Arrangement and Page Reference to Names in this Index

Cott Patented Index Systems.
Manufactured by Geo. D. Barnard Sta. Co., St. Louis, Mo.

1

GRANTORS FAMILY NAMES	GIVEN NAMES ABCDEFGHIJ	GIVEN NAMES JKLMNO	GIVEN NAMES PQRSTUVWXYZ	GRANTEES	DATE OF FILING				DATE OF INSTRUMENT			DATE OF RECORD			LOCATION OF PROPERTY OR OTHER DESCRIPTION	KIND OF INST'MT	BOOK	PAGE
					MONTH	DAY	YEAR	HR. M.	MONTH	DAY	YEAR	MONTH	DAY	YEAR				
Ryle	W. B.			W. D. Dewell	Jan	22	1915	2Pm	Dec	8	1914	Jan	22	1915	Deed	V	366	
"	B. F. Jr.			Mrs. Adah M. Pitts	June	7	1915	Jan	Mar	20	1914	June	7	1915	"	23	157	
"	W. B. (Dept. Sheriff)			M. M. Eady	Aug	10	1915	Jan	July	6	1914	Aug	10	1915	"	17	631	
"	B. F. Jr.			Mrs. Nancy Kemington	Sept	22	1915	Jan	Oct	31	1901	Sept	22	1915	"	23	166	
"	Mrs. Vallie			W. D. Dewell	Oct	28	1915	Jan	Oct	22	1915	Oct	28	1915	"	20	225	
"	Mary Dewell			W. D. Dewell	Jan	12	1916	Jan	Jan	10	1916	Jan	12	1916	"	23	180	
"	A. F.			W. J. Ryle	Feb.	28	1916	Jan	Feb.	26	1916	Feb.	28	1916	"	23	194	
"	B. F. Sr.			Mrs. F. H. Ryles	Mar	6	1916	2Pm	Dec	8	1911	Mar	6	1916	"	23	196	
"	B. F. Sr.			Mrs. F. H. Ryles	Mar	6	1916	2Pm	Dec	8	1911	Mar	6	1916	"	23	195	
Ryles	W. W. & Ed. C.			Mrs. Florence Ryles	Apr	12	1916	Jan	Mar	31	1916	Apr	12	1916	"	20	270	
"	C. H. et al.			Mrs. Florence Ryles	Apr	12	1916	Jan	Mar	31	1916	Apr	12	1916	"	20	270	
"	C. H.			Mrs. A. L. Ryles	Apr	19	1916	2Pm	Apr	18	1916	Apr	19	1916	"	20	273	
"	E. C. & W. B. et al			C. H. Ryles	Apr	19	1916	2Pm	Mar	31	1916	Apr	19	1916	"	20	272	
"	Ed. C. & C. H. et al			W. B. Ryles	May	9	1916	2Pm	Mar	31	1916	May	9	1916	"	20	276	
"	Ed. C. & C. H. & W. B.			Mrs. Alice Branau	July	6	1916	2Pm	Mar	31	1916	July	6	1916	"	20	282	
"	Mrs. Florence			Mrs. Alice Branau	July	6	1916	2Pm	Mar	31	1916	July	6	1916	"	20	282	

Filing Docket and General Index to Realty Deeds and Mortgages—GRANTORS

Refer to SUB-INDEX in front portion of Book for Alphabetical Arrangement and Page Reference to Names in this Index

Cott Patented Index Systems.
Manufactured by Geo. D. Barnard Sta. Co., St. Louis, Mo.

1

GRANTORS FAMILY NAMES	GIVEN NAMES ABCDEFGHIJ	GIVEN NAMES JKLMNO	GIVEN NAMES PQRSTUVWXYZ	GRANTEES	DATE OF FILING				DATE OF INSTRUMENT			DATE OF RECORD			LOCATION OF PROPERTY OR OTHER DESCRIPTION	KIND OF INST'MT	BOOK	PAGE
					MONTH	DAY	YEAR	HR. M.	MONTH	DAY	YEAR	MONTH	DAY	YEAR				
Ryles	W. B.			J. W. Brooks Sr.	Aug	9	1916	2Pm	Aug	9	1916	Aug	9	1916	Deed	15	390	
Ryle	W. B.			J. J. Desmond	Nov.	9	1916	2Pm	Nov	6	1916	Nov	9	1916	"	23	288	
"	C. H.	W. B.	etal.	Ed. C. Ryles	Nov.	22	1916	2Pm	Mar	31	1916	Nov.	23	1916	"	20	300	
"	Mrs	Florence		Ed. C. Ryles	Nov.	22	1916	2Pm	Mar	31	1916	Nov.	23	1916	"	20	300	
"	Ed. C.			Alice Branan	Nov.	25	1916	Sam	Nov	14	1916	Nov.	25	1916	"	20	303	
"	C. B.	adm.		J. H. Nordie	Dec	6	1916	10am	Oct	3	1916	Dec	6	1916	"	17	229	
"	W. B.			J. L. Davis	Dec	18	1916	2Pm	Dec	7	1916	Dec	18	1916	"	20	310	
Ryles	W. F.			Thomas Hampton	Apr	27	1917	Sam	Feb	3	1917	Apr	27	1917	"	29	209	
"	B. F. Jr.			Crawford Burney	June	18	1917	Sam	Jan	18	1913	June	18	1917	"	22	251	
"	Mrs	A. L.		Sam Robertson	Nov	17	1917	2Pm	Oct	24	1917	Nov	17	1917	"	23	297	
"	L. J.			Narcissa Pitts	June	12	1918	Sam	Mar	22	1894	June	12	1918	"	31	18	
"	Ed. C.			Mary C. Ryle	June	13	1918	2Pm	June	11	1918	June	13	1918	"	15	423	
"	C. H.			Mrs F. H. Ryles	Dec	29	1919	Sam	Mar	13	1909	Dec	29	1919	"	30	330	
"	Ed. C.			J. H. Bloodworth	Dec	29	1919	Sam	Nov	9	1916	Dec	29	1919	"	30	325	
"	W. B.			J. B. Bloodworth	Dec	29	1919	Sam	Mar	2	1918	Dec	29	1919	"	30	327	
"	Mrs	Mollie	Francis	J. B. Bloodworth	Dec	29	1919	Sam	Jan	13	1919	Dec	29	1919	"	30	328	

This Index approved and adopted for use in the Counties of Georgia pursuant to the Act approved August 8, 1916, providing for uniform records throughout the State.

Filing Docket and General Index to Realty Deeds and Mortgages—GRANTORS

Clifford Walker, Attorney General.

Refer to SUB-INDEX in front portion of book for Alphabetical Arrangement and Page Reference to Names in this Index

Cott's Patented Index Systems. Owned and manufactured by Walker, Evans & Cogswell Co., Charleston, S. C.

(1)

N. B.—This system of indexing is patented, and same covers both the Sub-Index and sheets comprising the General Index. The Loose Leaf Binder is also patented, both being the patents of C. M. COFFEE, Walker, Evans & Cogswell Co., of Charleston, S. C., are owners of these patents, and furnish these Sheets and Binders in North Carolina, South Carolina, Georgia, Florida and Alabama.

GRANTORS FAMILY NAMES	GIVEN NAMES A B C D E F G H	GIVEN NAMES I J K L M N O	GIVEN NAMES P Q R S T U V W X Y Z	GRANTEES	DATE OF FILING				DATE OF INST'MT			DATE OF RECORD			LOCATION OF PROPERTY OR OTHER DESCRIPTION	Kind of Inst'mt	Book	Page	
					Month	Day	Year	Hour	Min	Month	Day	Year	Month	Day					Year
C	Byrd	Lezita	Mittie	Anna	Truiston Bank	Apr	29	1921	2:30	Apr	16	1921	Apr	30	1921	as part of Mattie Byrd's Division of Byrd's 75 acres land also 80 acres known	M.D.	42	30
"	"	Lagonie	"	A. J. Small	sons	June	1st	"	2	May	30	"	June	3	"	80 acres, Bonebrake District.	M.D.	37	566-78
"	Byrd	B. F. Sr	"	Charles H. Byrd	"	Aug	31	"	8	Jan	24	1908	Aug	31	"	27th Dist	Mar Deed	30	578
"	"	Sarah A. E. et al	"	Mrs Patience Byrd	"	Sept	12	"	"	Dec	1	1888	Sept	12	"	Store House & Lot in Gordon	Mar Deed	31	173
"	"	Sarah A. E. et al	"	Mrs Winnie B. Jones	"	"	"	"	"	"	"	"	"	"	"	300 acres, 27th Dist. Lots 177-178	Mar Deed	31	172
"	"	Patience et al	"	"	"	"	"	"	"	"	"	"	"	"	"	"	Mar Deed	31	172
C	"	Ed C. et al	"	J. B. Bloodworth	"	"	17	"	"	Sept	9	1921	"	20	"	75 " Lot no. 5 of Mill Place	Quit Claim	39	19
"	"	W. B.	"	"	"	"	"	"	"	"	"	"	"	"	"	"	"	39	19
"	"	E. N.	"	"	"	"	"	"	"	"	"	"	"	"	"	"	"	39	19
"	"	E. B.	"	"	"	"	"	"	"	"	7	"	"	"	"	60 " 33rd Dist, Joseph Rivers Place	Quit Claim	39	19-20
"	"	Winnifred	"	"	"	"	26	"	"	"	"	"	26	"	"	150 " " " " " " " " " " " "	Quit Claim	39	21
"	"	John Lee	"	"	"	"	"	"	"	"	"	"	"	"	"	"	"	39	21
"	"	Caroline	"	"	"	"	"	"	"	"	"	"	"	"	"	"	"	39	21
"	"	E. C.	"	"	"	"	"	"	"	"	"	"	"	"	"	"	"	39	21
"	"	J. J. Guardian	"	"	"	"	"	"	"	"	"	"	"	"	"	"	"	39	21
"	"	B. P.	"	"	"	"	"	"	"	"	"	"	"	"	"	"	"	39	21
"	"	"	"	"	"	"	"	"	"	"	"	"	"	"	"	"	"	39	21
"	"	"	"	"	"	"	"	"	"	"	"	"	"	"	"	"	"	39	21

C. note

This Index approved and adopted for use in the Counties of Georgia pursuant to the Act approved August 3, 1916, providing for uniform records throughout the State.

Filing Docket and General Index to Realty Deeds and Mortgages—GRANTORS

Cott's Patented Index Systems. Owned and manufactured by Walker, Evans & Cogswell Co., Charleston, S. C.

(1) Clifford Walker, Attorney General.

Refer to SUB-INDEX in front portion of book for Alphabetical Arrangement and Page Reference to Names in this Index

GRANTORS FAMILY NAMES	GIVEN NAMES A B C D E F G H	GIVEN NAMES I J K L M N O	GIVEN NAMES P Q R S T U V W X Y Z	GRANTEES	DATE OF FILING				DATE OF INST'MT			DATE OF RECORD			LOCATION OF PROPERTY OR OTHER DESCRIPTION	Kind of Inst'mt	Book	Page
					Month	Day	Year	Hour	Month	Day	Year	Month	Day	Year				
Byrle	E. M.			J. N. Bloodworth & Co	Dec	8	1921	2 P.M.	Dec	8	1921	Dec	8	1921	Satisfy part of 1st 1924 (218)	City	35	161
"	Mattie et al			Irwinston Bank	"	14	"	"	"	9	"	"	14	"	155 " Promissory Deed	M.D.	42	98
"	Mattie " "			"	"	"	"	"	"	"	"	"	"	"	"	"	42	98
"	Lou Jimmie " "			"	"	"	"	"	"	"	"	"	"	"	"	"	42	98
"	Anna " "			"	"	"	"	"	"	"	"	"	"	"	"	"	42	98
"	M. F.			Farmers & Merchants Bank	Feb	6	1922	8 a.m.	Feb	3	1922	Feb	6	1922	145 acres, " "	M.D.	42	119
"	Mollie F. Executor			John B. Bloodworth	"	9	"	2 P.M.	"	8	"	"	10	"	50 " 27th Dist	Executor's Deed	39	63-4
"	W. B.			Farmers & Merchants Bank	June	8	"	8 a.m.	June	"	"	June	9	"	Satisfy part of 1st 1922	Deed	42	158
"	W. B. et al			T. L. Davis	"	15	"	"	"	"	"	"	15	"	224 acres, 27th Dist	Quit Claims	39	128
"	Ed. C. et al			"	"	"	"	"	"	"	"	"	"	"	"	Quit Claims	39	128
"	E. N. et al			"	"	"	"	"	"	"	"	"	"	"	"	Quit Claims	39	128
"	W. B.			Mollie Byrle	Nov	1	"	"	Oct	-	"	Nov	2	"	House & Lot Gordon Ga	Deed	40	94
"	Ms. C. L.			J. W. Hooks	Dec	18	"	"	Dec	16	"	Dec	18	"	House & Lot, Gordon Ga	Deed	42	191
"	W. B.			Emma Darden	Aug	11	1923	2 P.M.	Jan	30	1921	Aug	11	1923	Half acre, Gordon Ga	M.D.	40	188
"	C.			W. F. Weaver	Nov	5	"	"	Nov	5	1923	Nov	5	"	Lots 13, 14, 15, 16, 17, Block "D", Gordon Ga	Transfer	39	324
"	Wm B.			Farmers & Merchants Bank	Apr	26	1924	9 a.m.	Apr	25	1924	May	1	1924	Satisfy part of 1st 1921 (218)	Deed	38	670

Filing Docket and General Index to Realty Deeds and Mortgages—GRANTORS

Clifford Becker, Attorney General.

Refer to SUB-INDEX in front portion of Book for Alphabetical Arrangement and Page Reference to Names in this Index.

Cott's Patented Index Systems. Owned and manufactured by Walker, Evans & Cogswell Co., Charleston, S. C.

1

N. B.—This system of indexing is patented, and same covers both the Sub-Index and sheet comprising the General Index. The Loose Leaf Binder is also patented, both being the property of C. M. COYNE, Walker, Evans & Cogswell Co., of Charleston, S. C., and owners of these patents, and furnish these Sheets and Binders in North Carolina, South Carolina, Georgia, Florida and Alabama.

GRANTORS FAMILY NAMES	GIVEN NAMES			GRANTEES	DATE OF FILING				DATE OF INST'MT				DATE OF RECORD				LOCATION OF PROPERTY OR OTHER DESCRIPTION	Kind of Inst'mt	Book	Page
	A	B	C		Month	Day	Year	Hour	M	Month	Day	Year	Month	Day	Year					
Byrle	W. J.			Farmer Trust Co	Oct 24	1924	8 a.m.		Sept 13	1921			Oct 24	1924	230 acres	Bermah Dist.	Estates	39	473	
"	E. M.			L. A. Ward	Nov	"	"		Nov 22	1924			Nov	"	114 acres	Bermah Dist.	Lot #7 of Plat W.D.	40	311	
"	E. H. et al			Mrs Fannie E. Demond	Dec 3	"	2 a.m.		Nov 31	1916			Dec 3	1924	50 acres	Lot #3 estate Mrs Catherine Pyle	W.D.	40	317	
"	Ed C. et al			"	"	"	"	"	"	"	"	"	"	"	"	"	W.D.	40	317	
"	W. B. et al			"	"	"	"	"	"	"	"	"	"	"	"	"	W.D.	40	317	
"	Mrs Florence et al			"	"	"	"	"	"	"	"	"	"	"	"	"	W.D.	40	317	
"	Mrs M. F.			Winifred A. Byrle	May 20	1925	8 a.m.		May 15	1925			May 20	1925	145 acres	Bermah Dist.	W.D.	39	547-8	
"	J. J.			Wilkinson County Realty Co.	Dec 14	"	"		Dec 12	"			Dec 14	"	4.05 acres	1405 Dist.	Contract	41	27.	
"	Winifred A.			"	"	27	"	"	"	22	"	"	"	29	"	145 acres	"B. F. Byrle Home Block"	Contract	41	31
"	Mattie et al			Central Ga. Transmission Co.	Nov 23	1924	8 p.m.		Nov 27	"			Nov 24	1924	100 foot right of way		Execut.	41	71-2	
"	Mattie et al			"	"	"	"	"	"	"	"	"	"	"	"	"	Execut.	41	71-2	
"	Logenie et al			"	"	"	"	"	"	"	"	"	"	"	"	"	Execut.	41	71-2	
"	Anna et al			"	"	"	"	"	"	"	"	"	"	"	"	"	Execut.	41	71-2	
"	M. F. et al			Clara Byrle	Apr 9	"	"		Nov 20	1924			Apr 9	"	3 tracts 11 1/2 acres in or near Gordon	claim	41	77.		
"	W. A. et al			"	"	"	"	"	"	"	"	"	"	"	"	"	quit	claim	41	77
"	L. B. et al			"	"	"	"	"	"	"	"	"	"	"	"	"	quit	claim	41	77

See next page

This Index approved and adopted for use in the Counties of Georgia pursuant to the Act approved August 8, 1916, providing for uniform records throughout the State.

Filing Docket and General Index to Realty Deeds and Mortgages—GRANTORS

Cott's Patented Index Systems. Owned and manufactured by Walker, Evans & Cogswell Co., Charleston, S. C.

Clifford Walker, Attorney General.

Refer to SUB-INDEX in front portion of Book for Alphabetical Arrangement and Page Reference to Names in this Index.

GRANTORS FAMILY NAME	GIVEN NAMES A B C D E F G H	GIVEN NAMES I J K L M N O	GIVEN NAMES P Q R S T U V W X Y Z	GRANTEES	DATE OF FILING				DATE OF INST'MT			DATE OF RECORD			LOCATION OF PROPERTY OR OTHER DESCRIPTION	Kind of last'mt	Book	Page	
					Month	Day	Year	Hour	M	Month	Day	Year	Month	Day					Year
<i>Boyle</i>	<i>B. P. et al</i>			<i>Edgar Boyle</i>	<i>Apr</i>	<i>9</i>	<i>1924</i>	<i>2</i>	<i>pm</i>	<i>Mich</i>	<i>20</i>	<i>1924</i>	<i>Apr</i>	<i>9</i>	<i>1924</i>	<i>3 tracks, 1 1/2 acres in & near Gordon</i>	<i>quit</i>	<i>41</i>	<i>77</i>
"	<i>Pauline et al</i>			"	"	"	"	"	"	"	"	"	"	"	"	"	<i>quit</i>	<i>41</i>	<i>77</i>
"	<i>Lawrence et al</i>			"	"	"	"	"	"	"	"	"	"	"	"	"	<i>quit</i>	<i>41</i>	<i>77</i>
"	<i>J. L. et al</i>			"	"	"	"	"	"	"	"	"	"	"	"	"	<i>quit</i>	<i>41</i>	<i>77</i>
"	<i>Loy et al</i>	<i>Georgia</i>	<i>Southern Power Co.</i>	<i>Georgia Southern Power Co.</i>	<i>June</i>	<i>18</i>	"	"	"	<i>June</i>	<i>5</i>	"	<i>June</i>	<i>24</i>	"	<i>47 of 50 acres, 4th Dist.</i>	<i>Ease-</i>	<i>41</i>	<i>122-3</i>
"	<i>Mrs Mimmie Lee</i>			<i>Mrs Jack Bell</i>	<i>July</i>	<i>2</i>	"	"	"	<i>May</i>	<i>22</i>	"	<i>July</i>	<i>3</i>	"	<i>Lot in Gordon</i>	<i>W.D.</i>	<i>40</i>	<i>500</i>
"	<i>W. B.</i>			<i>Robert Bailey et al</i>	<i>Oct</i>	<i>6</i>	"	"	<i>7</i>	<i>pm</i>	<i>19</i>	<i>1922</i>	<i>Oct</i>	<i>12</i>	"	<i>Robert Bailey D.S.D.</i>	<i>Deeds</i>	<i>41</i>	<i>176</i>
"	<i>A. W.</i>			<i>State Highway Board</i>	<i>Feb</i>	<i>22</i>	<i>1927</i>	"	"	<i>Feb</i>	<i>12</i>	<i>1927</i>	<i>Feb</i>	<i>22</i>	<i>1927</i>	<i>2.334 acres Right of Way</i>	<i>W.D.</i>	<i>41</i>	<i>242</i>
"	<i>Anna</i>			"	"	"	"	"	"	"	"	"	"	"	"	<i>2.443 acres, Right of Way</i>	<i>W.D.</i>	<i>41</i>	<i>242-3</i>
"	<i>J. J.</i>			<i>Central Ga. Transmission Co.</i>	<i>Nov</i>	<i>12</i>	"	"	<i>2</i>	<i>pm</i>	<i>Jan</i>	<i>17</i>	"	<i>Nov</i>	<i>17</i>	<i>100 foot strip near Gordon</i>	<i>Ease</i>	<i>41</i>	<i>245-4</i>
"	<i>W. A.</i>			<i>The Georgia Banking Co.</i>	<i>June</i>	<i>9</i>	"	"	<i>8</i>	<i>am</i>	<i>May</i>	<i>28</i>	"	<i>June</i>	<i>9</i>	<i>145 acres Boyle Home, Romah Dist</i>	<i>D.S.D.</i>	<i>45</i>	<i>255-60</i>
"	<i>W. B.</i>			<i>Milledgeville Banking Co.</i>	<i>July</i>	<i>2</i>	"	"	"	<i>June</i>	"	"	"	<i>July</i>	<i>2</i>	<i>Lot in Gordon Garage</i>	<i>D.S.D.</i>	<i>42</i>	<i>459</i>
"	<i>Pauline et al</i>			<i>Cleveland Boyle</i>	"	<i>25</i>	"	"	"	"	<i>21</i>	<i>1929</i>	"	<i>25</i>	"	<i>134 acres Romah Dist</i>	<i>quit</i>	<i>41</i>	<i>330</i>
"	<i>M. F. et al</i>			"	"	"	"	"	"	"	"	"	"	"	"	"	<i>quit</i>	<i>41</i>	<i>330</i>
"	<i>J. L. et al</i>			"	"	"	"	"	"	"	"	"	"	"	"	"	<i>quit</i>	<i>41</i>	<i>330</i>
"	<i>Winifred et al</i>			"	"	"	"	"	"	"	"	"	"	"	"	"	<i>quit</i>	<i>41</i>	<i>330</i>

Filing Docket and General Index to Realty Deeds and Mortgages—GRANTORS

Refer to SUB-INDEX in front portion of Book for Alphabetical Arrangement and Page Reference to Names in this Index

Cott Patented Index Systems.
Manufactured by Geo. D. Barnard Sta. Co., St. Louis, Mo.

GRANTORS FAMILY NAMES	GIVEN NAMES ABCDEFGHIJ	GIVEN NAMES JKLMNO	GIVEN NAMES PQRSTUVWXYZ	GRANTEES	DATE OF FILING				DATE OF INSTRUMENT			DATE OF RECORD			LOCATION OF PROPERTY OR OTHER DESCRIPTION	KIND OF INST'MT	BOOK	PAGE
					MONTH	DAY	YEAR	HR. M.	MONTH	DAY	YEAR	MONTH	DAY	YEAR				
Byrle	Lawrence et al			Cleveland Byrle	July	25	1927	8 a.m.	June	21	1926	July	25	1927	134 acce Ramah Dist.	Quit Claim	41	330
"	C. B. et al			" "	"	"	"	"	"	"	"	"	"	"	"	Quit Claim	41	330
"	R. P. et al			" "	"	"	"	"	"	"	"	"	"	"	"	Quit Claim	41	330
"	Mrs A. L. Byrle			F. O. Fields	Aug	4	"	2 p.m.	Aug	4	1927	Aug	8	"	Satisfied debt 2nd 1929 (A.S.B.)	D.P.	42	465
"	Mr A. L.			W. F. Weaver	Aug	"	"	"	"	"	"	"	"	"	Satisfied debt 2nd 1929 (A.S.B.)	D.P.	42	465
"	Mrs W. B. et al			Rosa Mae Dewell	"	14	"	"	"	13	"	"	18	"	"	M.D.	40	602
"	Mr Ed C. et al			" "	"	"	"	"	"	"	"	"	"	"	"	M.D.	40	602
"	W. B.			H. A. Lockhart	Nov	3	1927	"	Oct	21	1926	Nov	3	"	Lat in Garden, Ga.	M.D.	40	636
"	R. P.			C. Byrle et al	Jan	20	1928	2 a.m.	May	30	1925	Jan	23	1928	Concerning Estate B. F. Byrle Jr.	Quit	45	371
"	Cleveland et al			W. F. Weaver.	Feb	8	1928	2 p.m.	Feb	6	1928	Feb	8	1928	Satisfied debt 2nd 1929 (A.S.B.)	D.P.	42	528
"	W. A. et al			" "	"	"	"	"	"	"	"	"	"	"	Satisfied debt 2nd 1929 (A.S.B.)	"	"	"
"	Mrs M. H.			" "	"	"	"	"	"	"	"	"	"	"	Satisfied debt 2nd 1929 (A.S.B.)	"	"	"
"	Mrs Daisy Byrle Berille et			" "	"	"	"	"	"	"	"	"	"	"	Satisfied debt 2nd 1929 (A.S.B.)	"	"	"
"	R. F. et al.			" "	"	"	"	"	"	"	"	"	"	"	Satisfied debt 2nd 1929 (A.S.B.)	"	"	"
"	J. S. et al			" "	"	"	"	"	"	"	"	"	"	"	Satisfied debt 2nd 1929 (A.S.B.)	"	"	"
"	C. B. et al.			" "	"	"	"	"	"	"	"	"	"	"	Satisfied debt 2nd 1929 (A.S.B.)	"	"	"

Filing Docket and General Index to Realty Deeds and Mortgages—GRANTORS

7

Refer to SUB-INDEX in front portion of Book for Alphabetical Arrangement and Page Reference to Names in this Index

Cott Patented Index Systems.
Manufactured by Geo. D. Barnard Sta. Co., St. Louis, Mo.

GRANTORS FAMILY NAMES	GIVEN NAMES ABCDEFGHIJ	GIVEN NAMES JKLMNO	GIVEN NAMES PQRSTUVWXYZ	GRANTEES	DATE OF FILING				DATE OF INSTRUMENT			DATE OF RECORD			LOCATION OF PROPERTY OR OTHER DESCRIPTION	KIND OF INST'MT	BOOK	PAGE
					MONTH	DAY	YEAR	HR. M.	MONTH	DAY	YEAR	MONTH	DAY	YEAR				
Byles	Pauline			W. J. Weaver	Feb	8	1928	2 p.m.	Feb	6	1928	Feb	8	1928	Satisfied Sept 2nd 1929 (A+B) House & lot Gordon Ga	D.P.S.	42	528
"	Lawrence			" "	"	"	"	"	"	"	"	"	"	"	Satisfied Sept. 2nd. 1929 (A+B)	"	"	"
Ayle	A.W.			State Highway Board	May	1	"	noon	Not given	May	2	"	"	"	2.803 acres Right of way	W.D.	41	436-7
"	Chancellor			W. A. Pyle et al	Sept	15	"	"	Not given	Sept	15	"	"	"	part of estate of B.F. Pyle Jr.	Quit claim	41	463
Pyle	Cleveland			W. J. Weaver	Dec	29	1928	2 p.m.	Dec	29	1928	Dec	29	1928	Satisfied June 30 1928 (A)	D.P.S.	47	26
"	Mrs Ed C.			Ed Murray	Jan	29	1929	"	-	-	1929	Jan	"	1929	one acre near Gordon	W.D.	46	114
"	Myrtis et al			Peter W. Martin	Feb	13	"	noon	Feb	-	"	Feb	14	"	1/2 of 50 ft strip for team road	W.D.	41	519
"	Dan J. et al			" " "	"	"	"	"	-	"	"	"	"	"	" " " " " " " " " " " "	W.D.	41	519
"	Bettie			" " "	"	11	"	"	"	24	"	"	"	"	1/4 " " " " " " " " " " " "	W.D.	41	521
"	W.B.			Hattie Pyle	"	9	"	"	Dec	14	1929	"	23	"	House & Lot in Gordon	W.D.	31	304
"	Mrs Ed C. et al			Mrs W.B. Pyle	"	"	"	"	Aug	13	1927	"	22	"	one acre in Gordon	W.D.	31	302
"	W.B.			Hattie Pyle	"	"	"	"	Dec	16	1929	"	23	"	House & Lot in Gordon	W.D.	31	305
"	W.B.			Hattie Pyle	"	"	"	"	"	"	"	"	22	"	House & Lot in Gordon	W.D.	31	303
"	Cleveland			J.S. Miller	June	12	"	2 p.m.	June	12	1929	June	13	"	134 acres, Ramoth Dist.	W.D.	44	144
"	Anna et al			O. M. Lee	Aug	29	"	"	Aug	7	"	Aug	30	"	108 acres, 331st Dist	D.P.S.	47	62
"	Mittie et al			" " "	"	"	"	"	"	"	"	"	"	"	" " " " " " " " " " " "	D.P.S.	47	62

Filing Docket and General Index to Realty Deeds and Mortgages—GRANTORS

Refer to SUB-INDEX in front portion of Book for Alphabetical Arrangement and Page Reference to Names in this Index

Cott Patented Index Systems.
Manufactured by Geo. D. Barnard Sta. Co., St. Louis, Mo.

7

GRANTORS FAMILY NAMES	GIVEN NAMES ABCDEFGHIJ	GIVEN NAMES KLMNO	GIVEN NAMES PQRSTUVWXYZ	GRANTEES	DATE OF FILING				DATE OF INSTRUMENT			DATE OF RECORD			LOCATION OF PROPERTY OR OTHER DESCRIPTION	KIND OF INST'MT	BOOK	PAGE
					MONTH	DAY	YEAR	HR. M.	MONTH	DAY	YEAR	MONTH	DAY	YEAR				
Byler	Logan	et al		R. M. Lee	Aug	29	1929	2 P.M.	Aug	7	1929	Aug	30	1929	108 acs., 33 1/2 Dist	D.P.S.	47	62
"	Mattie	et al		" " "	"	"	"	"	"	"	"	"	"	"	" " " "	D.P.S.	47	62
"	Mittie	et al	by Sheriff	" " "	Jan	7	1930	"	Jan	"	1930	Jan	7	1930	40 acs Taxed 1928	S.D.	50	28
"	Mittie	sister		Tax Collector B. B. Bell	"	9	"	3 a.m.	Dec	20	1928	"	13	"	" 1928	F.P.S.	50	30
"	Mittie	et al		J. W. Bryant sr	May	29	"	"	May	28	1930	May	29	"	Cancelled March 28, 1934 (W.P.C.) 25 acs 33 1/2 Dist	Power atty	50	77-8
"	Mattie	et al		" " "	"	"	"	"	"	"	"	"	"	"	" " " "	Power atty	50	77-8
"	Logan	et al		" " "	"	"	"	"	"	"	"	"	"	"	" " " "	Power atty	50	77-8
"	Anna	et al		" " "	"	"	"	"	"	"	"	"	"	"	" " " "	Power atty	50	77-8
(C.S.) Byler	Mr Ed C.			W. F. Weaver	July	3	"	"	July	3	"	July	3	"	Statified March 1937 (C.S.) Lot - City of Gordon	D.P.S.	47	131
"	Mrs Mary Frances	per administrator	Halfield + Owen	" " "	Nov	7	1930	"	Sept	3	1929	Nov	7	1930	" " " "	Admin. atty	47	278
"	Mattie	sister	per Sheriff.	Milkinson County	Jan	9	1931	"	Jan	6	1931	Jan	12	1931	50 acs, 33 1/2 Dist. \$87.00 Taxed 1929	Deed	50	159
"	W. A.			Lealand Pyle	"	17	"	2 P.M.	"	11	"	"	17	"	1/4 undivided interest B. F. Pyle Jr. et al	W-D.	46	281
"	L. B.			Lealand Pyle	"	"	"	"	"	12	"	"	"	"	1/4 " " " " " " \$5000.00	W-D.	46	284
"	W. B.			One Mattie Pyle	Feb	14	"	"	Feb	14	"	Feb	18	"	Lot in Gordon	W-D.	46	290
"	Mattie	et al		Erwin Bank	Mar	24	"	"	Mar	3	"	Mar	24	"	155 acs, in 2 tracts near Gordon	D.P.S.	47	245
"	Mittie	et al		" " "	"	"	"	"	"	"	"	"	"	"	" " " "	D.P.S.	47	245
"	Lala	Salentment	et al	Hugh M. Morris + James M. White	Dec	9	"	8 a.m.	Dec	3	"	Dec	9	"	Tract of Lot #22, 5th Dist.	W-D.	50	257

Filing Docket and General Index to Realty Deeds and Mortgages—GRANTORS

7

Refer to SUB-INDEX in front portion of Book for Alphabetical Arrangement and Page Reference to Names in this Index

Cott Patented Index Systems.
Manufactured by Geo. D. Barnard Sta. Co., St. Louis, Mo.

GRANTORS FAMILY NAMES	GIVEN NAMES ABCDEFGHIJ	GIVEN NAMES JKLMNO	GIVEN NAMES PQRSTUVWXYZ	GRANTEES	DATE OF FILING				DATE OF INSTRUMENT			DATE OF RECORD			LOCATION OF PROPERTY OR OTHER DESCRIPTION	KIND OF INST'NT	BOOK	PAGE
					MONTH	DAY	YEAR	HR. M.	MONTH	DAY	YEAR	MONTH	DAY	YEAR				
Ryle	E. M. et al		Wright m. ^{Beiney} Morris & James N. White	Wilkinson County	Dec	9	1931	9:00	Dec	3	1931	Dec	9	1931	Part of Lot #22, 5th Dist	W.D.	66	254
"	Mittie & sister for sheriff		Wilkinson County		Jan	13	1932	"	Jan	5	"	Jan	29	1932	50 acres, Ramoth Dist.	A.D.	50	209-21
Ryles	Mittie et al		Wilmington Bank		Nov	14	"	"	Jan	23	1925	Nov	14	1932	155 acres, Ramoth Dist.	DPD	47	222
"	Mittie et al		"	"	"	"	"	"	"	"	"	"	"	"	"	"	"	"
"	Luzenie et al		"	"	"	"	"	"	"	"	"	"	"	"	"	"	"	"
"	Anna et al		"	"	"	"	"	"	"	"	"	"	"	"	"	"	"	"
Ryle		R. M. et al	Cleve Ryle		Aug	30	1933	9 am	"	6	1932	Aug	30	1933	2/3 acre house and Lot in Gordon	W-D	46	400
"	J. L. et al		Cleve Ryle		"	"	"	"	"	"	"	"	"	"	"	"	"	"
"	Rachel		Rachel Ryle						Feb	10	1893				Homestead Per. Platte	H.S.	B	100-1
Ryles,	Daniel J.		Daniel J. Ryles		July	6	1874		Aug	10	1874				"	H.S.	A	258-9
Ryle	Mrs E. M.		Simmons & Robinson		Feb	2	1934	9 am	Jan	26	1934	Feb	2	1934	Deed for child's share of 1/2 (W.D.)	SD	50	547-8
"	Saul P. Sheriff		Wilkinson County		Feb	24	"	"	Oct	3	"	Feb	24	"	One house & lot in Gordon	SD	50	502-3
Ryle	B. F. Jr.		Adam Young		Aug	8	"	P.M.	Sept	11	1909	Aug	10	"	Lot in Ramoth District	W-D	46	486
"	Cleve		Wilkinson County Bank		Nov	14	"	am	Nov	13	1934	Nov	14	"	Deed for child's share of 1/2 (W.D.)	DPD	47	89
Ryles	Luzenie		J. J. Lee		Dec	4	"	12 m	Dec	4	"	Dec	4	"	65 acres in 33rd Dist	W-D	46	507
"	W. W.		Mrs. Eula Bijington		March	23	1935	9 am	March	23	1935	March	23	1935	Deed for child's share of 1/2 (W.D.)	DPD	47	302

Filing Docket and General Index to Realty Deeds and Mortgages—GRANTORS

Refer to SUB-INDEX in front portion of Book for Alphabetical Arrangement and Page Reference to Names in this Index.

Cott Patented Index Systems.
Manufactured by Geo. D. Barnard Sta. Co., St. Louis, Mo.

(1)

GRANTORS FAMILY NAMES	GIVEN NAMES A B C D E F G H	GIVEN NAMES I J K L M N O	GIVEN NAMES P Q R S T U V W X Y Z	GRANTEES	DATE OF FILING				DATE OF INSTRUM'T			DATE OF RECORD			LOCATION OF PROPERTY OR OTHER DESCRIPTION	KIND OF INST'MT	BOOK	PAGE
					MONTH	DAY	YEAR	Hr. M.	MONTH	DAY	YEAR	MONTH	DAY	YEAR				
Ryle	W. B.			Alabama Clay Products Co.	April	9	1935	2 P.M.	May	12	1935	April	9	1935	Contract on Robertson Place 339 am	Lease	52	226-7
"	Cleve			Wilkinson County Bank	"	19	"	9 A.M.	Apr.	17	"	"	17	"	Lot in Gordon	D.P.S.	47	311
Ryles	Mattie et al			Dr. S. J. Simmons	Dec	13	"	"	Dec	11	"	Dec	14	"	1/2 undivided interest in 463 1/2 am. in 27th St.	W.D.	52	337-338
"	Luzenia et al			Dr. S. J. Simmons	"	"	"	"	"	"	"	"	"	"	"	"	"	"
"	Mrs. A. L.			Dr. George W. Dupree	June	19	1936	2 P.M.	June	19	1936	June	20	1936	One city lot in Gordon	W.D.	46	621
Ryle	W. B.			Phoenix Mutual Life Ins. Co.	Nov.	2	"	9 A.M.	Nov.	1	"	Nov.	3	"	South Georgia St. 1/2 acre	W.D.	47	473-4
"	Cleve			R. P. Ryle et al	Sept	16	1937	"	Jan	6	1932	Sept	16	1937	2/3 of acre in Gordon	"	47	584
"	Cleve			J. L. Ryle et al	"	"	"	"	"	"	"	"	"	"	"	"	"	"
Ryles	Mattie + Luzenia			Lizzie Masre	Oct	18	"	10 A.M.	Oct	16	1937	Oct	18	1937	46 3/2 acres (1/2 undivided interest) in Ramoth	W.D.	61	101
"	Laurence			Cleveland Ryle	Nov	4	"	2 P.M.	Feb	-	1931	Nov	4	"	1/2 undivided int. in the town of Gordon	"	61	107
Ryle	Cleveland et al			J. Sander	"	"	"	"	Nov.	1	1937	"	4	"	1/2 acre land Home in Gordon	W.D.	57	24
"	Atlas			State Highway Bond of Pa	Jan.	15	1938	9 A.M.	Dec	21	1937	Jan.	18	1938	2.755 acres aged 7 years	W.D.	60	573
Ryle	W. W.			Mrs. W. W. Ryle	May	7	"	9 A.M.	May	7	1938	May	7	1938	48. acres land in 7 or 8th lot	W.D.	61	196
"	J. R. et al			Mrs. Maggie Dykes	June	21	"	"	Aug	11	1937	June	21	"	Lot in Lawn of Gordon	W.D.	61	207
"	Mrs. J. J. et al			"	"	"	"	"	"	"	"	"	"	"	"	"	"	"
"	J. J.			Mrs. Minnie Lee Ryle	Aug	28	"	"	May	3	1932	Aug	28	1938	3 Lots in Gordon	"	57	229

Filing Docket and General Index to Realty Deeds and Mortgages—GRANTORS

Refer to SUB-INDEX in front portion of Book for Alphabetical Arrangement and Page Reference to Names in this Index

Cott's Patented Index Systems,
Manufactured by Geo. D. Barnard Sta. Co., St. Louis, Mo

(1)

GRANTORS FAMILY NAMES	GIVEN NAMES ABCDEFGHIJ	GIVEN NAMES JKLMNO	GIVEN NAMES PQRSTUVWXYZ	GRANTEES	DATE OF FILING				DATE OF INSTRUMENT				DATE OF RECORD				LOCATION OF PROPERTY OR OTHER DESCRIPTION	KIND OF INST'M'T	BOOK	PAGE
					MONTH	DAY	YEAR	HR. M.	MONTH	DAY	YEAR	MONTH	DAY	YEAR						
Rogler	Cassie B et al			George Harold Caswell	May	18	1948	Pm.	May	6	1948	May	20	1948	108- Acres Land in 331st St	WD	77	607-8		
"	Cassie B et al			George Harold Caswell	Jun	1	1948	9..	"	"	"	Jun	1	"	105- " " "	Opt	78	607-8		
"	Matthie et al			George Harold Caswell	Oct	7	"	8..	Oct	4	"	"	"	"	Seven Tracts of Land in Kansas					
"	Mr. Valdie D.			Leo Brown	"	28	"	Am.	Aug	17	"	Oct	25	"	1. Acre Land in 331st.	WD	70	487		
"	Cassie B.			Gen H. Caswell	Dec	23	"	"	Nov.	6	"	Dec	23	"	Seven Tracts of Land in Kansas	"	80	222-3		
"	Mr E. M.			Douglas Construction Co.	Mar	26	1949	Am	Mar	24	1949	Mar	28	1949	Work done in Gordon	Warr	80	310-11		
"	E. M.			Geo. J. Gauer Co.	Aug	20	"	"	Jan	6	"	Aug	24	"	Right of Way near Gordon	Ord	78	614		
"	Mr Edward			State Highway Dept of Mo	Mar	11	1950	"	Feb	15	1950	Mar	16	1950	3.16 acre Right of Way	Ord	82	255		
"	W B			" " " " "	"	"	"	"	"	10	"	"	"	"	0.070 " " " "	"	82	290		
"	Mr W. B.			" " " " "	"	"	"	"	"	10	"	"	"	"	0.051 " " " "	"	82	293		
"	Jan			Georgia Kauter Co.	Nov	2	"	"	Sept	15	"	Nov	8	"	190 acres Wilkerson + Fungy Center	Ord	82	432-5		
"	Matthie et al			George Harold Caswell	Jan	17	1947	"	Oct	6	1947	Jan	17	1947	Seven Tracts Kansas	Opt	82	481-2		
"	Cassie B. et al			" " " " "	"	"	"	"	"	"	"	"	"	"	" " " "	"	"	"		
"	Cassie B. et al			Alex S. Caswell	May	28	"	"	Apr	9	1951	May	29	1951	" " " "	WD	85	115-6		
"	Matthie et al			" " " " "	"	"	"	"	"	"	"	"	"	"	" " " "	"	"	"		
"	Mr E. M.			Georgia Jauer Co	June	8	"	"	May	16	"	June	11	"	Right of Way	Ord	85	132-3		

Filing Docket and General Index to Realty Deeds and Mortgages—GRANTORS

Refer to SUB-INDEX in front portion of Book for Alphabetical Arrangement and Page Reference to Names in this Index

Cott's Patented Index Systems,
Manufactured by Geo. D. Barnard Sta. Co., St. Louis, Mo

GRANTORS FAMILY NAMES	GIVEN NAMES ABCDEFGHIH	GIVEN NAMES IJKLMNO	GIVEN NAMES PQRSTUWXYZ	GRANTEES	DATE OF FILING				DATE OF INSTRUMENT			DATE OF RECORD			LOCATION OF PROPERTY OR OTHER DESCRIPTION	KIND OF INST'M'T	BOOK	PAGE
					MONTH	DAY	YEAR	HR. M.	MONTH	DAY	YEAR	MONTH	DAY	YEAR				
Ryle	Mr W. B.			Leo Brown	Feb	4	1952	am	Jun	3	1952	Feb	4	1952	1 acre in Gordon	WD	85	361-2
"	Mr W. B.			" "	Oct	21	"	"	Oct	1	"	Oct	21	"	1/2 acre in Gordon	WD	89	156
"	Mr W. B. & J			City of Gordon	Aug	19	1953	am	Aug	14	1953	Aug	19	1953	Right of Way	PLD	89	389
"	Vallie			Asby real	Feb	24	1955	am	Feb	23	1955	Feb	25	1955	Lot in Gordon	WD	86	114
Ryles	Edwin et al			Hedges Lbr. Co.	June	8	1955	PM	May	-	"	June	8	"	151.875 acres 2 nd land list	WD	93	340
"	Robert L et al			" " "	"	"	"	"	"	"	"	"	"	"	" " " "	"	"	"
"	Mr A. R.			Wellkenson County	Aug	19	1955	am	July	12	1955	Aug	22	1955	Right of Way	PLD	93	418
"	W. B. per Vallie & Ryle			Vallie J. Ryle	"	27	"	"	Aug	-	1955	Aug	30	"	70 acres 3 rd land list	WD	93	423
"	Robert L.			Edwin Ryle (Ryle)	Sept	2	"	am	June	2	"	Sept	6	"	1/2 Int 151 acres 2 nd land list	WD	93	426
"	Marvin L.			Marvin & Ethel Loggins	Aug	15	1957	am	Aug	14	1957	Aug	17	1957	95a. 7th Land list	WD	86	488
"	Mr Lucy S.			" " "	"	"	"	"	"	"	"	"	"	"	81a. 5th land list	"	86	488-9
"	Edwin			Four County Bank	Oct	8	1957	am	Oct	1	1957	Oct	8	1957	151 acres 2 nd land list April 10, 1989	PLD	91	576
"	Mr A. R. et al			Wellkenson County	Apr	29	1958	am	Apr	30	1958	Apr	30	1958	Right of Way	PLD	99	188-9
"	Mr W. B.			Mr Ruth Crendley	Sept	23	1958	am	June	17	1958	Sept	25	1958	lot in Gordon	WD	86	285
"	Edm. + Mrs Loka M. Ryle			E. M. Ryle	Mar	5	1959	am	Feb	-	1959	Mar	7	1959	39 acres 2 nd land list	WD	99	417-8
"	Mr W. B. (Mrs)			Roanoke & Bertha McEvans	May	4	1959	am	Apr	29	1959	May	4	1959	lot in Gordon	WD	99	475

This Index approved and adopted for use in the Counties of Georgia pursuant to the Act approved August 8, 1916, providing for uniform records throughout the State.

Filing Docket and General Index to Realty Deeds and Mortgages—GRANTORS

Clifford Walker, Attorney General.

Refer to SUB-INDEX in front portion of Book for Alphabetical Arrangement and Page Reference to Names in this Index.

Cott's Patented Index Systems. Owned and manufactured by Walker, Evans & Cogswell Co., Charleston, S. C.

(1)

GRANTORS FAMILY NAMES	GIVEN NAMES A B C D E F G H	GIVEN NAMES I J K L M N O	GIVEN NAMES P Q R S T U V W X Y Z	GRANTEES	DATE OF FILING				DATE OF INST'MT			DATE OF RECORD			LOCATION OF PROPERTY OR OTHER DESCRIPTION	Kind of Inst'mt	Book	Page
					Month	Day	Year	Hour	Month	Day	Year	Month	Day	Year				
Ryles	Mavis E.			Mid-State Investment Corp	Oct	9	1959	9	Sept	4	1959	Oct	12	1959	Lot in Mc Intyre	SD	79	222
"	M. L. et al			Wilkinson County	Nov	17	1959	10				Nov	17	1959	Right of way	RD	101	62
"	W. W. et al			"	"	"	"	"	"	"	"	"	"	"	"	"	"	"
"	Mavis E. per atty			Mid-State Investment Corp	Apr	27	1960	9	Apr	5	1960	Apr	27	1960	Lot in Mc Intyre	FD	101	240-1
Ryle	Mrs. Ed. C.			C. H. Moore	July	9	1960	10	July	9	1960	July	12	1960	tract in Roman District, Irving Gordon	WD	86	345
"	Mr W. B.			Mrs Mary J. Ryle	Oct	10	1960	2	Oct	10	1959	Oct	10	1960	power of atty - all property	P. A.	101	418-9
"	Mrs. H. B., Per Attorney			O. B. McDaniel (Decey)	Oct.	26	1960	9	Oct.	18	1960	Oct.	26	1960	1 acre in City of Gordon	H. A.	101	429
"	Mrs. H. B., Per Attorney			Mrs. Willie Terrie Mitchiner	Jan.	11	1961	2	Jan.	12	1961	Jan.	11	1961	Tract in Gordon	Deed Exp.	101	527
"	Minnie Lee Ryles, Per Executor			John Carlton Ryle	Jan.	25	1961	4	Jan.	25	1961	Jan.	26	1961	405 Acres in Fifth Land Dist.	Grant	101	542-2
"	Mrs. H. B., Per Attorney			Eliester Sapp et. al.	Feb.	15	1961	9	Feb.	9	1961	Feb.	15	1961	Tract in Gordon	H. A.	101	557-2
"	" " " "			Christine Sapp et. al.	"	"	"	"	"	"	"	"	"	"	"	"	"	"
"	E. M.			B. S. Harlie	Mar.	7	1961	3:30	Mar.	7	1961	Mar.	8	1961	Tracts in or just outside Gordon	H. A.	151	575
"	Mrs. Mary			B. H. Barrwell	July	15	1961	11	July	25	1926	July	15	1961	Tracts in Gordon 6 + 7 in Block "B"	H. A.	103	108
"	Mrs. Vallie Per Atty			W. C. Hawthorne et. al.	Nov	14	1961	10	July	28	1961	Nov	14	1961	House + lot in Gordon	H. A.	103	236-7
"	" " " "			Mrs. Mint H. Hawthorne et. al.	"	"	"	"	"	"	"	"	"	"	"	"	"	"
"	J. B.			Wilkinson County	Sept	7	1962	11	June	5	1962	Sept	7	1962	Rural Post Road Project # PR 4337	RD	101	292

is also patented, both being the patents of C. M. GORT. Walker, Evans & Cogswell Co., of Charleston, S. C., are owners of these patents, and turning these sheets and binders in North Carolina, South Carolina, Georgia, Florida and Alabama.

This Index approved and adopted for use in the Counties of Georgia pursuant to the Act approved August 8, 1916, providing for uniform records throughout the State.

Filing Docket and General Index to Realty Deeds and Mortgages—GRANTORS

Cott's Patented Index Systems. Owned and manufactured by Walker, Evans & Cogswell Co., Charleston, S. C.

Clifford Walker, Attorney General.

Refer to SUB-INDEX in front portion of Book for Alphabetical Arrangement and Page Reference to Names in this Index.

GRANTORS FAMILY NAMES	GIVEN NAMES A B C D E F G H	GIVEN NAMES I J K L M N O	GIVEN NAMES P Q R S T U V W X Y Z	GRANTEES	DATE OF FILING				DATE OF INST'MT			DATE OF RECORD			LOCATION OF PROPERTY OR OTHER DESCRIPTION	Kind of Inst'mt	Book	Page	
					Month	Day	Year	Hour	Min	Month	Day	Year	Month	Day					Year
Ryle	Mrs. Vallie D.	Per Atty		D. L. Brooke	Oct.	25	1962	A.M.	11	Oct.	15	1962	Oct.	26	1962	Tracts	WD	105	54-55
..	Mrs. J. J.	et. al.		L. K. Brown	June	19	1962	A.M.	11	Apr.	14	1939	June	19	1963	23.75 acres in City of Gordon	WD	86	432
..	J. G.	et. al.		10	WD	86	432
..	Mrs. Ed B.			E. D. McNeal	Sept.	11	1963	A.M.	9	Sept.	3	1962	Sept.	13	1963	Lot in Gordon	WD	105	574-5
..	Mrs. Ed B.			E. G. Branam	Sept.	25	1964	A.M.	9	Sept.	19	1964	Sept.	25	1964	Lot in Gordon	WD	108	583
..	Mrs. Mary D.			E. G. Branam	9	Sept.	12	1964	Lot in Gordon	WD	108	583-4
..	Mrs. Vallie			J. M. Bloodworth	Dec.	8	1964	P.M.	2	Feb.	28	1957	Dec.	10	1964	Tract in Gordon	WD	109	113
..	Mrs. Ed B.			Margaret Post Clements	Jan.	18	1965	A.M.	10	June	24	1964	Jan.	19	1965	Lot in Gordon	WD	109	160
..	Dan J	et al		Wilkinson County	June	16	1966	am	9	Jan	23	1966	June	20	1966	50683(4) 100 ft. R/W	AWD	110	533
..	M. L. V.	et. al.		Aurelia Johnson	Oct.	4	1966	A.M.	9	Dec.	4	1961	Oct.	5	1966	50 acres in 26th Land District	WD	111	293-5
..	M. L. V.	et. al.		M. O. Johnson	9	WD	111	296-8
..	annir			Edwin Ryle et al	Mar.	29	1968	am	10	Mar	4	1964	Mar	29	1968	2 Tracts - 120 acres + 150 acres 23rd dist.	WD	116	94
..	..			Robert Ryle et al	10
..	M. E.			Robert L. Ryle	Jan.	3	1969	am	10	Nov.	30	1968	Jan	3	1969	120 acres 23rd Land Dist	WD	116	249-50
..	Robert L.			M. E. Ryle	10	150 acres 23rd Land Dist
..	M. E.			Robert L. Ryle	Jan	3	1969	am	10	Nov	30	1968	Jan	3	1969	120 acres 23rd Land Dist	WD	116	251
..	Robert L.			M. E. Ryle	Jan	3	1969	am	10	Nov	30	1968	Jan	3	1969	150 acres 23rd Land Dist	WD	116	252

Filing Docket and General Index to Realty Deeds and Mortgages — GRANTORS

COTT FAMILY NAME INDEX No. 1-Split
Copyright 1933 A122559

Open at Proper Tab according to First Letter or Letters of
Name and refer to Buff Sub-Index sheet for page reference.

Made by The Cott Index Company, Columbus, Ohio
Foote & Davies, Inc., Atlanta, Georgia

(1)

GRANTORS FAMILY NAMES	GIVEN NAMES ABCDEFGHIJ	GIVEN NAMES IJKLMNO	GIVEN NAMES PQRSTUVWXYZ	GRANTEES	DATE OF FILING				DATE OF INSTRUMENT			DATE OF RECORD			LOCATION OF PROPERTY OR OTHER DESCRIPTION	KIND OF INST.	BOOK	PAGE	
					Month	Day	Year	Hr. M.	Month	Day	Year	Month	Day	Year					
Ryler	Robert L.			Charles E. Benzhill	Aug	27	1970	am	Aug	19	1970	Aug	27	1970	1200000	27th Land Dist.	WB	120	498
"	Marcus L. et al			Mary F. Withall	Feb	6	1971	am	Jan	29	1971	Feb	6	1971	244.3 acres	325th Land Dist. D.M.	WB	121	538-9
"	Marcus L. et al			Quincy R. Withall	Feb	6	1971	am	Jan	29	1971	Feb	6	1971	244.3 acres	325th Land Dist. D.M.	WB	121	541-1
"	John Carlton			Eugene D. Wilson	June	10	1972	am	June	8	1972	June	10	1972	405000	5th Land Dist.	WB	125	284-285
"	Minnie Lee Ryler			John Carlton Ryler	July	18	1972	pm	June	14	1972	July	18	1972	405000	5th Land Dist.	off sheet	125	529-530
"	Minnie Lee Ryler			John Carlton Ryler	July	18	1972	pm	June	14	1972	July	18	1972	405000	5th Land Dist.	off sheet	125	531-532
"	Minnie Lee Ryler			John Carlton Ryler	July	18	1972	pm	June	12	1972	July	18	1972	405000	5th Land Dist.	off sheet	125	533-534
Ryler	Marcus L.			Wilkeson County	Feb	15	1974	pm	Feb	6	1974	Feb	15	1974	PR 5602		RWB	130	162
"	John Carlton			Eugene D. Wilson Southeastern Exploration & Production Co.	Nov	19	1974	pm	Nov	18	1974	Nov	19	1974	101 1/4 acres	5th Land Dist.	geo	132	457-458
Ryler	M.E.			Robert L. Reclutt	Jan	5	1975	am	May	3	1975	Jan	5	1975	2 tracts - 23rd	Land Dist.	Lease	134	272-274
"	David L.			Robert L. Railey	Dec	10	1975	pm	Dec	6	1975	Dec	10	1975	17.9 acres	22nd Land Dist.	OTS	136	124-126
Ryler	Ed C.			Deane Electric	Mar	24	1976	pm	Feb	24	1976	Mar	24	1976	Tract - Town of Gadsden		WB	138	491
Ryler	David			Memberships Corp., Inc	May	5	1976	am	Apr	20	1976	May	5	1976	330 West. D.M.		Lease	139	65
"	M.E.			C. Edgar Sherrill et al Southeastern Exploration and Production Co. et al	Aug	4	1976	pm	June	4	1976	Aug	4	1976	oil and Gas Lease		amend.	140	56
"	"			"	"	"	"	"	"	"	"	"	"	"	"	"	"	"	"
Ryler	John Carlton			Eugene B. Wilson	Dec	1	1976	pm	May	10	1976	Dec	1	1976	10 acres - 5th	Land Dist.	Quit-claim Deed	141	202-203
Ryler	Edwin			Jain County Bank	May	5	1977	am							Crop Salvage		F3	77-79	

Filing Docket and General Index to Realty Deeds and Mortgages — GRANTORS

(/)

COTT FAMILY NAME INDEX No. 1-Split
Copyright 1933 A122559

Open at Proper Tab according to First Letter or Letters of Name and refer to Buff Sub-Index sheet for page reference.

REG. U. S. PAT. OFFICE *Chas. McCott* County Indexes Since 1888
An Identifying Trade Mark

GRANTORS FAMILY NAMES	GIVEN NAMES ABCDEFGHIJ	GIVEN NAMES KLMNO	GIVEN NAMES PQRSTUWXYZ	GRANTEES	DATE OF FILING				DATE OF INSTRUMENT			DATE OF RECORD			LOCATION OF PROPERTY OR OTHER DESCRIPTION	KIND OF INST.	BOOK	PAGE
					Month	Day	Year	Hr. M.	Month	Day	Year	Month	Day	Year				
Ryles	Elizabeth D.	et al		Ruth D. Eubanks	Mar.	1	1978	1:30 PM	Feb.	11	1978	Mar.	1	1978	26 acres - 330 th (Lords) G.M. Dist.	WD	146	55-56
"	David L.			MCC Financial Services Inc.	June	16	1978	4:30 PM	June	14	1978	June	16	1978	1 st tract of land in the city of London MD			173-174
"	M.E. & Joyce B.			Harry J. Churchwell et al	Oct.	9	1978	9 am	Oct.	3	1978	Oct.	9	1978	1 acre - 353 (Turkey Creek) G.M. Dist.	WD	148	309-10
"	" " " "	" " " "	" " " "	Barbara R. Churchwell et al	"	"	"	"	"	"	"	"	"	"	" " " " " " " "	"	"	"
"	M.E.			Beacon Electric Membership Corp., The	Oct	12	1978	8:30 PM	Sept	19	1978	Oct	12	1978	Right-of-way	Ease- mt	148	350
"	M.E.			Beacon Electric Membership Corp., The	Jan.	5	1979	1 PM	Jan.	24	1978	Jan.	5	1979	Right-of-way	Ease- mt	149	303
"	M.E. atk & Edwin			Santherton Exploration & Production Co.	Mar	6	1979	10:30 am	Jan.	19	1979	Mar	6	1979	Oil and Gas Lease	Esten- min	149	574
"	M.E. et al			Santherton Exploration and Production Co.	Mar	6	1979	11:30 am	Jan	23	1979	Mar	6	1979	Oil and Gas Lease	Esten- min	149	575
"	Joyce B. et al			" " " "	"	"	"	"	"	"	"	"	"	"	" " " "	"	"	"
"	M.E. & Joyce B.			Salvadge Lumley	Apr.	17	1979	10:00 am	Apr.	-	1979	Apr.	17	1979	13.5 acres - 353 (Turkey Creek) G.M. Dist.	WD	150	211-212
"	David L.			Carrie Elizabeth Ryles	Dec	21	1979	11:15 am	Oct	29	1979	Dec	21	1979	17.9 acres - 330 th (Lords) G.M. Dist.	WD	153	81
"	Ed.			United States America	April	21	1980	11:20 am							Comp - 8000	FS	80	203
"	David L.			Elizabeth N. Etheridge	Aug	16	1982	3 PM	May	28	1982	Aug	16	1982	17.9 acres - 330 th (Lords) G.M. Dist.	WD	162	337
"	Carrie Elizabeth			Elizabeth N. Etheridge	Aug	16	1982	3 PM	June	10	1982	Aug	16	1982	17.9 acres - 330 th (Lords) G.M. Dist.	WD	162	338
"	E. M.			D. C. Hardie	Feb	16	1983	9 am	Dec	28	1982	Feb	24	1983	13.03 acres - City of London	Esten- land	164	3-4
"	E. M.			D.C. Hardie	Feb	16	1983	9 am	Dec	28	1982	Feb	24	1983	2 tracts - City of London	Esten- land	164	5
"	M.E. & Joyce B.			Salvadge Lumley	July	8	1983	5:45 PM	July	5	1983	July	11	1983	12.9 acres - 353 (Turkey Creek) G.M. Dist.	WD	165	175-176

FILING DOCKET AND GENERAL INDEX TO REALTY DEEDS AND MORTGAGES - GRANTORS

REG. U. S. PAT. OFFICE *Chambers* County Indexes Since 1866 An Identifying Trade Mark

Open at Proper Tab according to First Letter or Letters of Name and refer to Buff Sub-Index sheet for page reference.

COTT FAMILY NAME INDEX NO. 1-SPLIT © 1949 MADE BY THE COTT INDEX COMPANY, COLUMBUS, OHIO SOLD BY THE CLYDE CASTLEBERRY CO., COVINGTON, GA.

(1)

C	GRANTORS FAMILY NAMES	GIVEN NAMES ABCDEFGH	GIVEN NAMES IJKLMNO	GIVEN NAMES PQRSTUVWXYZ	GRANTEES	DATE OF FILING				DATE OF INSTRUMENT			DATE OF RECORD			LOCATION OF PROPERTY OR OTHER DESCRIPTION	KIND OF INST.	BOOK	PAGE
						Month	Day	Year	Hr. M.	Month	Day	Year	Month	Day	Year				
	Ryles	M. E.	Joyce B.		Joseph B. & Jo Ann R. Hebron	Aug	1	1984	1:30 pm	July	23	1984	Aug	8	1984	1 acre - Turkey Creek Mill Dist	WD	169	344
	"	M. E.			O'connor Electric membership Corp.	Aug	22	1984	11:45 am	Aug	2	1984	Aug	23	1984	Right of Way	Easement	169	494
	Ryle	Mrs. W. B.			Leo Brown	Oct	9	1984	4:00 pm	Oct	9	1984	Oct	10	1984	1 acre - 331 N M Dist	off record	170	2
	Ryles	M. E.	Joyce B.		Thomas T. & Theresa T. Smith	July	9	1986	9 am	July	2	1986	July	11	1986	0.98 acre - 353 rd (Turkey Creek) HMD	WD	176	91
	Rife	Cline			O. M. Hall et al	May	12	1988	9 am	Mar	3	1988	May	16	1988	8 acres - town of Gordon	off record	184	241
	"	"			R. W. Lee et al	"	"	"	"	"	"	"	"	"	"	"	"	"	"
	"	Cline			O. M. Hall et al	May	12	1988	9 am	Mar	21	1988	May	16	1988	8 acres - town of Gordon	off record	184	243
	"	"			R. M. Lee et al	"	"	"	"	"	"	"	"	"	"	"	"	"	"
	"	Dannia G. Jr.			O'connor E. M. C.	Mar	14	1989	2:10 pm	Feb	23	1989	Mar	16	1989	Right of way	Ease- ment	188	468
	"	Dan G. Jr. et al			O'connor E. M. C.	Mar	14	1989	2:10 pm	Feb	23	1989	Mar	16	1989	Right of way	Ease- ment	188	469
	Rifes,	Joyce Baker	as executrix et al		Mrs Joyce Baker Ryles	Apr	7	1989	4:20 pm	Apr	7	1989	Apr	13	1989	151 acres - 23 rd RD	Account	188	690
	"	Morgan Edwin	as executrix et al		" " " "	"	"	"	"	"	"	"	"	"	"	"	"	"	"
	"	Joyce Baker			A. W. Stuckey et al	Apr	7	1989	4:20 pm	Apr	7	1989	Apr	13	1989	151 acres - 23 rd RD	WD	188	691- 692
	"	"			Joel A. Stuckey et al	"	"	"	"	"	"	"	"	"	"	"	"	"	"
	"	"			Paul Robert Stuckey et al	"	"	"	"	"	"	"	"	"	"	"	"	"	"
	"	Joyce			O'connor E. M. C.	Nov	30	1989	3:20 pm	Aug	21	1989	Dec	4	1989	Right of way	Ease- ment	182	253

This Index approved and adopted for use in the Counties of Georgia pursuant to the Act approved August 8, 1916, providing for uniform records throughout the State.

Filing Docket and General Index to Realty Deeds and Mortgages—GRANTORS

Refer to SUB-INDEX in front portion of Book for Alphabetical Arrangement and Page Reference to Names in this Index

Cott Patented Index Systems.
Manufactured by Geo. D. Barnard Sta. Co., St. Louis, Mo.

(3)

GRANTORS FAMILY NAMES	GIVEN NAMES ABCDEFGHIH	GIVEN NAMES IJKLMNO	GIVEN NAMES PQRSTUWXYZ	GRANTEES	DATE OF FILING				DATE OF INSTRUMENT			DATE OF RECORD			LOCATION OF PROPERTY OR OTHER DESCRIPTION	KIND OF INST'MT	BOOK	PAGE
					MONTH	DAY	YEAR	HR. M.	MONTH	DAY	YEAR	MONTH	DAY	YEAR				
Rutherford,	E. A.	wife		a. a. Beall											Deed	C	518	8
"	"		Sam'l	" "											"	C	525	
"	Elbert,	et al,		G. W. Butler											"	B	520	
"	F. C.			Elbert Rutherford											"	B	442	
"	"			Sam'l "											"	A	49	
"	"	T. S. P.		W. F. Rutherford											"	H	370	
"	"			S. P. "											"	H	606	
"	"		Sam'l	S. M. "											"	H	607	
"	G. A.			J. T. Davidson											"	H	610	
"	Elbert			Mrs. Williams (guard)											"	C	17	
"	"			E. E. Collins											"	C	28	
"	"			Gas. J. Collins											"	C	29	
"	"	James		Nimrod Burke											"	A	441	
"	H. G.			Peter Hunter											"	D	687	
"	Elbert	T. S. J.		H. A. Beall											"	C	323	
"	F. C.	Sarah P.		John G. Gates											"	D	262	

This Index approved and adopted for use in the Counties of Georgia pursuant to the Act approved August 8, 1916, providing for uniform records throughout the State.

Filing Docket and General Index to Realty Deeds and Mortgages—GRANTORS

(3)

Refer to SUB-INDEX in front portion of Book for Alphabetical Arrangement and Page Reference to Names in this Index

Cott Patented Index Systems.
Manufactured by Geo. D. Barnard Sta. Co., St. Louis, Mo.

GRANTORS FAMILY NAMES	GIVEN NAMES ABCDEFGHIJ	GIVEN NAMES JKLMNO	GIVEN NAMES PQRSTUVWXYZ	GRANTEES	DATE OF FILING				DATE OF INSTRUMENT			DATE OF RECORD			LOCATION OF PROPERTY OR OTHER DESCRIPTION	KIND OF INST'MT	BOOK	PAGE
					MONTH	DAY	YEAR	HR. M.	MONTH	DAY	YEAR	MONTH	DAY	YEAR				
Rutherford	E. Albert			F. C. Rutherford											Deed	J	143	
"		Sarah P.		Charles L. Flynt											"	J	145	
"		"		Earnest E. Rutherford					Mar.	1	1897	May	5	1897	"	P	504-5	
"	J. A.			J. E. Butler					Feb.	26	1892	Apr.	2	1892	"	K	778-9	
"	S. M.			G. A. Rutherford					Sept.	22	1886	Oct.	2	1897	"	P	738	
"	Samuel			Green + Samuel Rutherford					July	7	1885	Oct.	2	1897	"	P	738-9	
"	Mrs. S. J.			E. E. Collins					Dec.	10	1881	Nov.	14	1902	"	X	139	
"	Albert + S. J.			" " Jr.					Nov.	20	1902	Dec.	11	1902	"	X	139	
"	Jno. A.			B. C. Arnold					Oct.	24	1904	Dec.	6	1904	"	X	419	
"	J. N.			A. J. Knight	Apr.	12	1915	3pm	Feb.	20	1914	Apr.	12	1915	"	26	8	
"	Robert			Amos Murphy	Jan.	14	1911	2pm	Apr.	8	1822	Jan.	16	911	"	27	437	
"	J. N.			W. B. Etheridge	Feb.	20	1915	2pm	Feb.		1889	Feb.	22	1915	"	23	449-5	
"	Ruby, et al.			Janette Reynolds	Nov.	14	1916	2pm	Nov.	9	1916	Nov.	14	1916	"	25	396	
"	J. N.			A. B. Rozar	Nov.	19	1918	3am	Aug.	2	1918	Nov.	19	1918	"	29	340	
"	J. N.			J. O. Davidson	Feb.	24	1919	2pm	Dec.	12	1918	Feb.	14	1919	"	31	48	
"	J. N.			J. O. Davidson	Nov.	29	1919	3am	Nov.	28	1919	Nov.	29	1919	"	31	101	

This Index approved and adopted for use in the Counties of Georgia pursuant to the Act approved August 8, 1916, providing for uniform records throughout the State.

Filing Docket and General Index to Realty Deeds and Mortgages—GRANTORS

Clifford Walker, Attorney General.

Refer to SUB-INDEX in front portion of book for Alphabetical Arrangement and Page Reference to Names in this Index

Cott's Patented Index Systems. Owned and manufactured by Walker, Evans & Cogswell Co., Charleston, S. C.

GRANTORS FAMILY NAMES	GIVEN NAMES A B C D E F G H	GIVEN NAMES I J K L M N O	GIVEN NAMES P Q R S T U V W X Y Z	GRANTEES	DATE OF FILING				DATE OF INST'MT			DATE OF RECORD			LOCATION OF PROPERTY OR OTHER DESCRIPTION	Kind of Inst'mt	Book	Page
					Month	Day	Year	Hour	Min	Month	Day	Year	Month	Day				
<i>Pratherford</i>	<i>W. F.</i>			<i>E. E. Pratherford</i>	<i>May</i>	<i>18</i>	<i>1921</i>	<i>8 am</i>	<i>May</i>	<i>16</i>	<i>1921</i>	<i>May</i>	<i>21</i>	<i>1921</i>	<i>5 1/2 acres, 23rd Dist. Part of lot #173.</i>	<i>Mortg</i>	<i>30</i>	<i>553</i>
"	<i>E. E.</i>			<i>E. E. Pratherford</i>	<i>Nov</i>	<i>25</i>	<i>1922</i>	"	<i>Nov</i>	<i>24</i>	<i>1922</i>	<i>Nov</i>	<i>25</i>	<i>1922</i>	<i>Timber on 130 acres, T. C. Dist.</i>	<i>Lease</i>	<i>39</i>	<i>211-2</i>
"	<i>Mrs W. F.</i>			<i>E. E. Pratherford</i>	<i>Jan</i>	<i>7</i>	<i>1930</i>	"	<i>Jan</i>	<i>7</i>	<i>1929</i>	<i>Jan</i>	<i>11</i>	<i>1930</i>	<i>32 acres, T. C. Dist</i>	<i>Mortg.</i>	<i>44</i>	<i>208</i>
"	<i>Mrs Lula</i>			<i>Miss Annie M. Daughtry</i>	<i>Nov</i>	<i>9</i>	<i>1931</i>	"	<i>Nov</i>	<i>4</i>	<i>1931</i>	<i>Nov</i>	<i>9</i>	<i>1931</i>	<i>Section 4, Jan. 4, 1934 (W. C. Co.)</i>	<i>Mortg.</i>	<i>49</i>	<i>540-1</i>
"	<i>J. N.</i>			<i>Farmers & Merchants Bank</i>	<i>Jan</i>	<i>29</i>	<i>1913</i>	<i>2 PM</i>	<i>Jan</i>	<i>28</i>	<i>1913</i>	<i>Jan</i>	<i>29</i>	<i>1913</i>		<i>Mortg.</i>	<i>20</i>	<i>479</i>
"	<i>J. N.</i>			<i>A. J. Knight</i>	<i>Apr.</i>	<i>12</i>	<i>1915</i>	<i>2 PM</i>	<i>Feb</i>	<i>20</i>	<i>1914</i>	<i>Apr.</i>	<i>12</i>	<i>1915</i>		"	<i>26</i>	<i>8</i>
"	<i>Mrs. Elise R.</i>			<i>R. W. Daughtry</i>	<i>July</i>	<i>20</i>	<i>1936</i>	<i>9 am</i>	<i>July</i>	<i>18</i>	<i>1936</i>	<i>July</i>	<i>21</i>	<i>1936</i>	<i>20 1/2 acre land in Turkey Creek Dist</i>	<i>Lease</i>	<i>52</i>	<i>435</i>
"	<i>Mrs. E. E. et al</i>			<i>Mrs. R. B. Walden</i>	<i>Sept.</i>	<i>16</i>	<i>1941</i>	<i>9 am</i>	<i>Sept</i>	<i>13</i>	<i>1941</i>	<i>Sept</i>	<i>16</i>	<i>1941</i>	<i>242.99 acre land in 23rd Land Dist</i>	<i>W.D.</i>	<i>67</i>	<i>193</i>
"	<i>Mrs. Charlice P.</i>			<i>Edgar S. Inguch</i>	<i>Sept.</i>	<i>16</i>	<i>1976</i>	<i>am</i>	<i>Sept.</i>	<i>15</i>	<i>1976</i>	<i>Sept.</i>	<i>16</i>	<i>1976</i>	<i>Lat. City of Garden</i>	<i>Mortg.</i>	<i>140</i>	<i>517-518</i>
"	<i>Christine W. et al</i>			<i>Lue Walker Burkhart</i>	<i>Feb.</i>	<i>21</i>	<i>1979</i>	<i>am</i>	<i>Dec.</i>	<i>1</i>	<i>1978</i>	<i>Feb.</i>	<i>21</i>	<i>1979</i>	<i>Lat. Holiday Hills</i>	<i>Mortg.</i>	<i>149</i>	<i>463</i>

Binder is also patented, both being the patents of C. M. COFFEE, Walker, Evans & Cogswell Co., of Charleston, S. C., are owners of these patents, and furnish these Sheets and Binders in North Carolina, South Carolina, Georgia, Florida and Alabama.

Filing Docket and General Index to Realty Deeds and Mortgages—GRANTORS

(5)

FORM 69 MANUFACTURED BY FOOYE & DAVIES CO., ATLANTA

GRANTORS FAMILY NAMES	GIVEN NAMES A B C D E F G H	GIVEN NAMES I J K L M N O	GIVEN NAMES P Q R S T U V W X Y Z	GRANTEES	DATE OF FILING				DATE OF INSTRUM'T			DATE OF RECORD			LOCATION OF PROPERTY OR OTHER DESCRIPTION	KIND OF INST'MT	BOOK	PAGE	
					MONTH	DAY	YEAR	HR.	MIN.	MONTH	DAY	YEAR	MONTH	DAY					YEAR
Royals,				John M. Graham						Jan.	5	1901	Jan.	16	1902		Deed	7E	40

This Index approved and adopted for use in the Counties of Georgia pursuant to the Act approved August 8, 1916, providing for uniform records throughout the State.

Filing Docket and General Index to Realty Deeds and Mortgages—GRANTORS

Clifford Walker, Attorney General.

Refer to SUB-INDEX in front portion of book for Alphabetical Arrangement and Page Reference to Names in this Index

Cott's Patented Index Systems. Owned and manufactured by Walker, Evans & Cogswell Co., Charleston, S. C.

(5.)

GRANTORS FAMILY NAMES	GIVEN NAMES A B C D E F G H	GIVEN NAMES I J K L M N O	GIVEN NAMES P Q R S T U V W X Y Z	GRANTEES	DATE OF FILING				DATE OF INST'MT			DATE OF RECORD			LOCATION OF PROPERTY OR OTHER DESCRIPTION	Kind of Inst'mt	Book	Page	
					Month	Day	Year	Hour	Min	Month	Day	Year	Month	Day					Year
<i>Royala</i>	<i>Ernie</i>			<i>Green Little</i>	<i>May</i>	<i>24</i>	<i>1921</i>	<i>8</i>	<i>am</i>	<i>May</i>	<i>25</i>	<i>1921</i>	<i>May</i>	<i>24</i>	<i>1921</i>	<i>1/4 acre House and lat in Toombs Co Ga</i>	<i>Mar Deed</i>	<i>30</i>	<i>556</i>

This system of filing deeds and mortgages is the only one in use in the States of Georgia, Florida, Alabama, South Carolina, Virginia, North Carolina, and South Carolina. It is the only one that is used in all of these States. It is the only one that is used in all of these States. It is the only one that is used in all of these States.

This Index approved and adopted for use in the Counties of Georgia pursuant to the Act approved August 8, 1916, providing for uniform records throughout the State.

Filing Docket and General Index to Realty Deeds and Mortgages—GRANTORS

Continued to next page
7

Refer to SUB-INDEX in front portion of Book for Alphabetical Arrangement and Page Reference to Names in this Index

Cott Patented Index Systems.
 Manufactured by Geo. D. Barnard Sta. Co., St. Louis, Mo.

GRANTORS FAMILY NAMES	GIVEN NAMES ABCDEFGHIJ	GIVEN NAMES JKLMNO	GIVEN NAMES PQRSTUVWXYZ	GRANTEES	DATE OF FILING				DATE OF INSTRUMENT			DATE OF RECORD			LOCATION OF PROPERTY OR OTHER DESCRIPTION	KIND OF INST'MT	BOOK	PAGE
					MONTH	DAY	YEAR	HR. M.	MONTH	DAY	YEAR	MONTH	DAY	YEAR				
Raley	Charles			John Smith													Deed A 614	
"	Randel			William E. Caswell	Nov.	27	1946	9:40	Oct	7	1954	Nov.	28	1944	16. Acre Land Part of Land Lhd. 3-7-2		77	193
"	Billy			Emory W. Caswell	Jan.	26	1971	9:00	Jan	27	1971	Jan	26	1971	16. Acre Land Part of Land Lhd. 3-7-2 1978			
"	Billy			Fair County Bank	Feb	17	1972	9:00	Jan	8	1972	Feb	17	1972	5 acres 23rd. Land		SD	124 372
"	Billy & Wanda S.			The Fair County Bank	Aug	27	1981	9:00	Aug	21	1981	Aug	27	1981	5 acres 23rd. Land			704
"	Billy			The O'Connell Electric Membership Corp.	Feb	5	1982	9:30	Jan	27	1982	Feb	5	1982	Right of way			705
"	Wanda Lee Silver			Herbert Pike	June	7	1983	1:30	May	23	1983	June	16	1983	Lot - Town of Apertown	WD	124	690
"	Billy & Wanda S.			Fair County Bank	Feb	18	1986	9:00	Feb	17	1986	Feb	18	1986	Satisfied September 22, 1986		51	192
"	Billy & Wanda S.			Citizens & Southern National Bank	Jan	24	1987	9:00	Sept	10	1986	Oct	1	1987	5 acres - 352nd High Hill YmC	SD	177	189
"	Billy & Wanda S.			National Bank	July	20	1987	9:00	July	15	1987	July	21	1987	5 acres - 352nd (High Hill) YmC	SD	181	185
"	Wanda S.			O'Connell E.M.C.	Oct	29	1987	3:00	Oct	27	1987	Oct	29	1987	Right of way	Face	182	137
"	Billy G. aka Billy			Associates Financial Services	Mar	22	1990	4:05	Mar	19	1990	Mar	27	1990	5 acres - 23rd RD - 352nd YmC	SD	193	595

This Index approved and adopted for use in the Counties of Georgia pursuant to the Act approved August 8, 1916, providing for uniform records throughout the State.

Filing Docket and General Index to Realty Deeds and Mortgages—GRANTORS

** See preceding page -*

Clifford Walker, Attorney General.

Refer to SUB-INDEX in front portion of book for Alphabetical Arrangement and Page Reference to Names in this Index

Cott's Patented Index Systems. Owned and manufactured by Walker, Evans & Cogswell Co., Charleston, S. C.

(7)

GRANTORS FAMILY NAMES	GIVEN NAMES A B C D E F G H	GIVEN NAMES I J K L M N O	GIVEN NAMES P Q R S T U V W X Y Z	GRANTEES	DATE OF FILING				DATE OF INST'MT			DATE OF RECORD			LOCATION OF PROPERTY OR OTHER DESCRIPTION	Kind of Inst'mt	Book	Page
					Month	Day	Year	Hour	Month	Day	Year	Month	Day	Year				
Railly	N. B.			Farmers + merchants	May	24	1921	8 a.m.	May	23	1921	May	24	1921	1/8 acre House and lot Gordon Ga	Deed	30	557
"	Robert et al			" " " "	at	6	1924	"	Sept	19	1922	at	12	1922	Robert Railly D.S.D.	Transfer	41	174
"	Elyza et al			Purvis M.E. Church	Apr	21	1932	"	Feb	15	1932	Apr	27	1932	one acre in Gordon	W.D.	46	349
"	Robert A. B. Wood	Marshall		City of Gordon	Dec	18	1933	9 a.m.	Oct	3	1933	Dec	19	1933	warehouse and lot in Gordon ^{Topic 1931 and 1932} A13. or	S-D	50	517
"	Charles J. et al			William Henry et al	Sept	21	1970	Jan	Jan	14	1967	Sept	21	1970	30 acres Truitt et al	Deed	120	596
"	Robert S.			Eva Railly et al	Mar.	24	1976	P.M.	Feb.	24	1975	Mar.	24	1976	tract in town of Gordon	W.D.	138	492
"	" "	" "		Florence Railly et al	"	"	"	"	"	"	"	"	"	"	" " " "	W.D.	138	"
"	" "	" "		Deavy Railly et al	"	"	"	"	"	"	"	"	"	"	" " " "	"	"	"
"	Florence			Dealva Railly et al	Mar.	24	1976	P.M.	Mar.	5	1976	Mar.	24	1976	1/2 undivided interest in tract - City of Gordon	W.D.	138	493
"	Robert S.			Eva Railly et al	Mar.	24	1976	P.M.	Mar.	24	1976	Mar.	24	1976	tract - town of Gordon	W.D.	138	496-7
"	" "	" "		Florence Railly et al	"	"	"	"	"	"	"	"	"	"	" " " "	"	"	"
"	" "	" "		Deavy Railly et al	"	"	"	"	"	"	"	"	"	"	" " " "	"	"	"
"	Billy			Billy Paley et al	Dec	19	1978	2:30 P.M.	Dec	19	1978	Dec	19	1978	5 acres High Hill Dist	Deed	149	106
"	"			Wanda S. Paley et al	"	"	"	"	"	"	"	"	"	"	" " " "	"	"	"
"	Shirley et al + Eugene, Jr.			Bruce W. Chambers	Dec	27	1985	9 a.m.	Dec	6	1985	Dec	27	1985	D.35 acre - 5 th L.D.	W.D.	174	118

Binder is also patented, both being the patents of C. M. COFFEE, Walker, Evans & Cogswell Co., of Charleston, S. C., are owners of these patents, and furnish these sheets and binders in North Carolina, South Carolina, Georgia, Florida and Alabama.

This Index approved and adopted for use in the Counties of Georgia pursuant to the Act approved August 8, 1916, providing for uniform records throughout the State.

Filing Docket and General Index to Realty Deeds and Mortgages—GRANTORS

Refer to SUB-INDEX in front portion of Book for Alphabetical Arrangement and Page Reference to Names in this Index

Cott Patented Index Systems.
Manufactured by Geo. D. Barnard Sta. Co., St. Louis, Mo.

(9)

GRANTORS FAMILY NAMES	GIVEN NAMES ABCDEFGHIH	GIVEN NAMES IJKLMNO	GIVEN NAMES PQRSTUVWXYZ	GRANTEES	DATE OF FILING				DATE OF INSTRUMENT			DATE OF RECORD			LOCATION OF PROPERTY OR OTHER DESCRIPTION	KIND OF INST'MT	BOOK	PAGE
					MONTH	DAY	YEAR	HR. M.	MONTH	DAY	YEAR	MONTH	DAY	YEAR				
Rawls,		M. L. A. J. R.		B. J. Rawls											Deed	7	38	
"		J. R. for Stucky		W. J. Dupree											"	7	713	
"		Jas. R. + Martha adm.		Dupree + Walker											"	C	709	
"		Dupree + Walker		Missouri Ogburn											"	H	651	
"		J. R. + J. B. Stanley		Mr. E. L. Walker											"	J	99	
"		N. B.		W. J. Farmer											"	H	90	
"		Jas. R.		Ira B. Stanley					Oct. 11 1893		Mar. 1 1894				"	C	28-9	
"		H. H. P.		John J. Damney											"	C	218	
"	B. H.			J. R. Rawls											"	E	791	
"	B. H.	J. R.		Geel C. Stanley											"	J	36	
"		M. L.		H. J. Smith					Feb 3 1898		Dec 7 1898				"	J	456	
"	B. H.			Mrs. M. L. Rawls					Feb. 13 1895		Mar. 17 1895				"	O	294-5	
"		J. R.		Laura J. Rawls					Oct. 11 1893		Nov. 6 1893				"	L	713-14	
"		Martha L.		James W. Gardner					Feb. 6 1899		Feb. 16 1899				"	R	576	
"		James R.		M. L. Rawls					Jan. 21 1899		Mar. 15 1899				"	J	470	
"		N. B.		C. R. R. + Bkg. Co. of Ga.					July 27 1895		Aug. 17 1895				Genet will	N	512-20	

This Index approved and adopted for use in the Counties of Georgia pursuant to the Act approved August 8, 1916, providing for uniform records throughout the State.

Filing Docket and General Index to Realty Deeds and Mortgages—GRANTORS

(9)

Refer to SUB-INDEX in front portion of Book for Alphabetical Arrangement and Page Reference to Names in this Index

Cott Patented Index Systems.
Manufactured by Geo. D. Barnard Sta. Co., St. Louis, Mo.

GRANTORS FAMILY NAMES	GIVEN NAMES ABCDEFGHIJ	GIVEN NAMES JKLMNO	GIVEN NAMES PQRSTUVWXYZ	GRANTEES	DATE OF FILING				DATE OF INSTRUMENT			DATE OF RECORD			LOCATION OF PROPERTY OR OTHER DESCRIPTION	KIND OF INST'MT	BOOK	PAGE
					MONTH	DAY	YEAR	HR. M.	MONTH	DAY	YEAR	MONTH	DAY	YEAR				
Rawls	B. H.			Mary E. Rawls					Feb.	2	1895	Oct.	19	1895	Deed	n.	553	
"		N. B.		Lee Rayles					Jan.	31	1896	Mar.	3	1896	"	Q	35	
"		Mrs M. E.		Adolphus Collins					Dec.	17	1900	Dec.	13	1900	"	U	524	
(23)		J. R.		Adolphus Collins					Dec.	11	1900	Dec.	13	1900	"	S	527	
"		Laura J.		John B. W. Morris					Nov.	28	1896	Jan.	5	1897	"	Q	307	
"		W. B. Admr.		Ben. Halder					Nov.	1	1887	Sept.	12	1899	"	U	244-5	
"		N. B.		M. L. Rawls					Sept.	18	1899	Sept.	21	1899	"	U	254	
"		N. B.		L. O. Freeman					Dec.	22	1896	June	10	1899	"	U	181	
"		N. B.		B. H. Jackson					Apr.	20	1893	June	13	1899	"	S	485	
"		James R.		D. E. Carleton					Jan.	28	1893	Jan.	28	1907	"	Y	115	
"		James R.		H. B. Dorniny					Mar.	30	1906	Sept.	8	1906	"	U	172	
"		N. B.		G. J. Fassett					Dec.	9	1898	May	21	1902	"	X	95	
"		Martha L.		Benj. Fardham					Nov.	13	1893	Apr.	4	1901	"	U	578-9	
"		Martha L.		adm of Benj. Fardham James M. Fardham					Dec.	3	1900	Apr.	4	1901	"	U	579-8	
"		James R.		James S. Martin					Oct.	24	1906	Jan.	29	1901	"	S	531	
"		M. L.		J. J. Bowen					Nov.	25	1905	Nov.	29	1905	"	Y	43	

Filing Docket and General Index to Realty Deeds and Mortgages—GRANTORS

Refer to SUB-INDEX in front portion of Book for Alphabetical Arrangement and Page Reference to Names in this Index

Cott Patented Index Systems.
Manufactured by Geo. D. Barnard Sta. Co., St. Louis, Mo.

9

GRANTORS FAMILY NAMES	GIVEN NAMES ABCDEFGHIJ	GIVEN NAMES IJKLMNO	GIVEN NAMES PQRSTUVWXYZ	GRANTEES	DATE OF FILING				DATE OF INSTRUMENT			DATE OF RECORD			LOCATION OF PROPERTY OR OTHER DESCRIPTION	KIND OF INST'MT	BOOK	PAGE
					MONTH	DAY	YEAR	HR. M.	MONTH	DAY	YEAR	MONTH	DAY	YEAR				
Rawls		N. B.		M. E. Meredith					Jan	3	1896	Dec	15	1904	Deed X		426	
"		J. R.		R. L. & N. J. Wynn					Dec	26	1905	Jan	22	1906	"	V	153	
"		Laura J.		R. L. & N. J. Wynn					Dec	26	1905	Jan	22	1906	"	V	154	
"		J. Ray		Irvington Bank	Mar	15	1919	2 Pm	Jan	21	1919	Mar	15	1919	Satisfied Feb 23 1920			
"		James Ray		William L. Link	Mar	25	1919	8am	Mar	28	1919	Mar	25	1919	"	26	359-60	
"		James Ray		Willie J. Baxter	Nov	17	1919	2 Pm	Nov	7	1919	Nov	17	1919	"	32	507-8	
"	✓	N. B.		Mrs. A. M. Prince	Feb	9	1912	2 Pm	Feb	6	1912	Feb	10	1912	Deed	13	581	
"	✓	M. E.		C. E. Davis	Feb	4	1913	2 Pm	Jan	6	1911	Feb	6	1913	"	16	436	
"	✓	Mrs. Laura J.		James Ray Rawls	Apr	27	1914	2 Pm	Feb	2	1914	Apr	27	1914	"	17	623	
"	✓	Mrs Laura J.		Polhill Rawls	July	29	1914	2 Pm	Feb	4	1914	July	29	1914	"	23	47-8	
"	✓	Mrs Laura J.		James Ray Rawls	Mar	2	1916	2 Pm	Feb	15	1916	Mar	21	1916	"	29	49	
"	✓	Mrs N. B.		M. E. & C. N. Bruner	Oct	9	1916	2 Pm	Jan	27	1914	Oct	9	1916	"	23	573-4	
"	✓	N. B.		S. J. Lord	Jan	15	1917	2 Pm	Oct	5	1915	Jan	15	1917	"	29	181	
"	✓	Polhill		James R. Rawls	Jan	11	1918	8am	Jan	8	1918	Jan	11	1918	"	29	287	
"	✓	N. B.		J. M. Shepherd	Apr	12	1918	2 Pm	Jan	23	1899	Apr	12	1918	"	29	308	
"	✓	N. B.		B. J. Dent	Dec	12	1918	2 Pm	Dec	7	1918	Dec	12	1918	"	29	376	

Filing Docket and General Index to Realty Deeds and Mortgages—GRANTORS

Refer to SUB-INDEX in front portion of Book for Alphabetical Arrangement and Page Reference to Names in this Index

Cott Patented Index Systems.
Manufactured by Geo. D. Barnard Sta. Co., St. Louis, Mo.

9

GRANTORS FAMILY NAMES	GIVEN NAMES ABCDEFGHIJ	GIVEN NAMES JKLMNO	GIVEN NAMES PQRSTUVWXYZ	GRANTEES	DATE OF FILING				DATE OF INSTRUMENT			DATE OF RECORD			LOCATION OF PROPERTY OR OTHER DESCRIPTION	KIND OF INST'MT	BOOK	PAGE
					MONTH	DAY	YEAR	HR. M.	MONTH	DAY	YEAR	MONTH	DAY	YEAR				
Rawls		Polhill		James Roy Rawls	Nov	15	1919	2 Pm	Oct	8	1919	Nov	15	1919	Deed	29	423	
"		James R.		R. F. Dixon	Jan	31	1920	2 Pm	Dec	16	1911	Jan	31	1920	"	29	459	
"		James Roy		Marie S. Bissell	June	4	1914	2 Pm	May	29	1914	June	4	1914	W.D.	22	451-2	
"		James Roy		Irwinton Bank	Mar	10	1916	2 Pm	Mar	1	1916	Mar	10	1916	Satisfied Feb 28, 1934 (W.R.C.)	26	66	
"		Polhill		Louis M. Phillips	Nov	4	1916	8 a.m.	Oct	13	1916	Nov	4	1916	"	24	293-4	
"		J. Roy		Irwinton Bank	Mar	2	1917	8 a.m.	Feb	26	1917	Mar	2	1917	Satisfied Feb 28, 1934 (W.R.C.)	26	173	
"		James Roy		W.W. Robinson	Jan	18	1918	2 Pm	Jan	14	1918	Jan	19	1918	"	27	610	
"		J. Roy		Irwinton Bank	Mar	12	1918	8 a.m.	Feb	12	1918	Mar	12	1918	Satisfied Feb 28, 1934 (W.R.C.)	26	261	
"		James Roy		Irwinton Bank	Mar	10	1916	2 Pm	Mar	1	1916	Mar	10	1916	Satisfied Feb. 28, 1934 W.R.C.	26	66	
"		James Roy		W. W. Robinson	Jan	18	1918	2 Pm	Jan	14	1918	Jan	1	1918	W.D.	27	610-4	
"		Polhill		Louis P. Phillips	Nov	4	1916	8 a.m.	Oct	13	1916	Nov	4	1916	W.D.	24	293-	
"		James Roy		Marie S. Brie	June	11	1914	2 Pm	May	29	1914	June	4	1914	W.D.	22	451-	
"		J. Roy		Irwinton Bank	Mar	12	1918	8 a.m.	Feb	12	1918	Mar	12	1918	Satisfied Feb 23, 1934 (W.R.C.)	26	261	
"		J. Roy		Irwinton Bank	Mar	2	1917	8 a.m.	Feb	26	1917	Mar	2	1917	Satisfied Feb 28, 1934 W.R.C.	26	173	

This Index approved and adopted for use in the Counties of Georgia pursuant to the Act approved August 8, 1916, providing for uniform records throughout the State.

Filing Docket and General Index to Realty Deeds and Mortgages—GRANTORS

Clifford Walker, Attorney General.

Refer to SUB-INDEX in front portion of book for Alphabetical Arrangement and Page Reference to Names in this Index.

Cott's Patented Index Systems. Owned and manufactured by Walker, Evans & Cogswell Co., Charleston, S. C.

(9.)

GRANTORS FAMILY NAMES	GIVEN NAMES ABCDEFGHIJ	GIVEN NAMES IJKLMNO	GIVEN NAMES PQRSTUVWXYZ	GRANTEES	DATE OF FILING			DATE OF INST'MT			DATE OF RECORD			LOCATION OF PROPERTY OR OTHER DESCRIPTION	Kind of Inst'mt	Book	Page	
					Month	Day	Year	Hour	Month	Day	Year	Month	Day					Year
Rawls	J. Roy			Dublin & Laurens Bank	May	30	1921	8 a.m.	May	27	1921	May	31	1921	2nd Dist. 4.40 acres 2nd	M.D.	37	563-4
"	"			First National Bank	June	24	"	8 p.m.	June	23	"	June	27	"	50 acres 2nd Dist. 110-22-28 (a.s.B.)	M.D.	39	304
"	James Roy			T. M. Dorniny	Jan	23	1922	2 a.m.	Jan	21	1922	Jan	31	1922	2nd Dist. 223.77, 219, 218, 217, 216, 215, 214, 213, 212, 211, 210, 209, 208, 207, 206, 205, 204, 203, 202, 201, 200, 199, 198, 197, 196, 195, 194, 193, 192, 191, 190, 189, 188, 187, 186, 185, 184, 183, 182, 181, 180, 179, 178, 177, 176, 175, 174, 173, 172, 171, 170, 169, 168, 167, 166, 165, 164, 163, 162, 161, 160, 159, 158, 157, 156, 155, 154, 153, 152, 151, 150, 149, 148, 147, 146, 145, 144, 143, 142, 141, 140, 139, 138, 137, 136, 135, 134, 133, 132, 131, 130, 129, 128, 127, 126, 125, 124, 123, 122, 121, 120, 119, 118, 117, 116, 115, 114, 113, 112, 111, 110, 109, 108, 107, 106, 105, 104, 103, 102, 101, 100, 99, 98, 97, 96, 95, 94, 93, 92, 91, 90, 89, 88, 87, 86, 85, 84, 83, 82, 81, 80, 79, 78, 77, 76, 75, 74, 73, 72, 71, 70, 69, 68, 67, 66, 65, 64, 63, 62, 61, 60, 59, 58, 57, 56, 55, 54, 53, 52, 51, 50, 49, 48, 47, 46, 45, 44, 43, 42, 41, 40, 39, 38, 37, 36, 35, 34, 33, 32, 31, 30, 29, 28, 27, 26, 25, 24, 23, 22, 21, 20, 19, 18, 17, 16, 15, 14, 13, 12, 11, 10, 9, 8, 7, 6, 5, 4, 3, 2, 1	M.D.	37	563-4
"	James Roy			Dublin & Laurens Bank	Nov	28	"	8 p.m.	Nov	2	"	Dec	2	"	4.40 acres 2nd Dist. 223	Deed	39	216-17
"	N. B.			Dublin & Laurens Bank	Dec	8	"	8 a.m.	"	6	"	"	8	"	237 1/2 acres, Passmore Dist. +	D.P.D.	38	321-2-3
"	N. B.			Mr. Dora A. Donwoody	Jan	"	1923	2 p.m.	Jan	3	1923	Jan	8	1923	2nd Dist. 100 ac. 1923 (case)	D.P.D.	42	198
"	N. B.			J. P. Lard Jr	Nov	6	"	"	Nov	6	"	Nov	6	"	Timber, Old Boone Place	Lease	39	273
"	J. Roy			J. B. Stinson T.C.	Dec	2	1924	"	"	"	"	Dec	4	1924	100 acres, Luffin Dist. Taxes 1923	Tax	39	485
"	N. B.			J. P. Lard Jr	Nov	20	1928	8 a.m.	Nov	14	1928	Nov	21	1928	100 acres, Luffin Dist. Taxes 1923	Lease	41	455-7
"	N. B.			Millie T. Boster	"	21	"	"	Aug	4	"	"	24	"	2nd Dist. 1923 (case)	D.P.D.	47	7
"	N. B.			Mary A. Gordon	"	"	"	"	"	"	"	"	25	"	2nd Dist. 1923 (case)	D.P.D.	47	7
"	N. B.			J. P. Lard Jr	Oct	8	"	8 p.m.	Oct	5	"	Oct	8	"	100 acres, Luffin Dist. Taxes 1923	D.P.D.	47	7
"	N. B.			J. J. Bailey	May	23	1929	8 a.m.	May	9	1929	May	27	1929	25 acres, Lard's Dist.	M.D.	44	144
"	N. B.			Jeffrey M. Elrath	July	8	"	"	July	2	"	July	9	"	Timber on 300 acres, 325th Dist.	Lease	41	561
"	N. B. for Schiff			Wilkinson County	Jan	9	1931	"	Jan	6	1931	Jan	9	1931	40 acres, \$89.39 Taxes 1929	S.D.	50	153
"	N. B. for Schiff			"	"	"	"	"	"	"	"	"	"	"	50 acres, \$58.81 Taxes 1929	S.D.	50	151-2

Binder is also patented, both being the patents of G. M. COFFEE, Walker, Evans & Cogswell Co., of Charleston, S. C., are owners of these patents, and furnish these sheets and binders in North Carolina, South Carolina, Georgia, Florida and Alabama.

This Index approved and adopted for use in the Counties of Georgia pursuant to the Act approved August 8, 1916, providing for uniform records throughout the State.

Filing Docket and General Index to Realty Deeds and Mortgages—GRANTORS

Cott's Patented Index Systems. Owned and manufactured by Walker, Evans & Cogswell Co., Charleston, S. C.

(9) Clifford Walker, Attorney General.

Refer to SUB-INDEX in front portion of book for Alphabetical Arrangement and Page Reference to Names in this Index

GRANTORS FAMILY NAMES	GIVEN NAMES A B C D E F G H	GIVEN NAMES I J K L M N O	GIVEN NAMES P Q R S T U V W X Y Z	GRANTEES	DATE OF FILING				DATE OF INST'MT			DATE OF RECORD			LOCATION OF PROPERTY OR OTHER DESCRIPTION	Kind of Inst'mt	Book	Page
					Month	Day	Year	Hour	Month	Day	Year	Month	Day	Year				
Rawls	Mr N. B.	for Sheriff		Wilkinson County	Jan	9	1931	8 a.m.	Jan	4	1931	Jan	10	1931	20 acrs. Tax 1929 \$35.54	S-D	50	155
"	N. B.	for Sheriff		"	Apr	2	1932	"	Apr	1	1932	Apr	28	1932	40 acrs. Tax 1930. \$83.31	S-D	50	306
"	Mr N. B.	for Sheriff		"	"	22	"	"	"	"	"	"	29	"	20 acrs. Tax 1930. \$25.69	S-D	50	383
"	Mr N. B.			Dept. of Agriculture	Apr	15	1932	9 a.m.	Mar	24	1932	Apr	15	1932	1933 Crops	55	56	510
"	N. B. Per Sheriff			Wilkinson County	Oct	2	1933	9 a.m.	Sept	5	1933	Oct	25	1933	40 Acres Land 1931 Tax \$72.61	S-D	50	479-80
"	N. B. "	"	"	"	"	"	"	"	"	"	"	"	"	"	30 " " 1931 Tax \$38.35	"	"	481
"	Mr N. B. Per Sheriff			Louise S. Rawls, inf. Pauline Prim	"	"	"	"	"	"	"	"	"	"	20 " " John Land Dist.	"	"	482
"	N. B.			Mrs Pauline Prim	Dec	28	"	P.M.	Sept	21	1932	Dec	28	"	10 1/4 acres fourth Land Dist.	W.D	46	425
H.B.	Mr Louise S. Rawls et al			J. G. Prim	Jan	31	1934	9 a.m.	Jan	1934	Jan	1934	Feb	2	71.8 acres in 352 Dist. G.M.	W.D	50	547
"	Mrs. M.L. by B.F. Rawls, inf. (several)			B. H. Dorniney	Feb.	5	1934	9 a.m.	Jan	22	1934	Feb	5	1934	135 acres, part of lot 188 2nd Dist.	W.D	50	549-50
"	James Roy			N. B. Rawls	"	20	"	2 P.M.	June	16	1928	Feb	21	"	50 acres 2nd Land Dist.	W.D	50	560
"	Mr Louise Rawls			J. G. Prim	May	12	"	9 a.m.	May	7	1934	May	12	"	71.8 acres in 332 Dist	W.D	46	471
"	H. C.			Mr Alice B Buell	Sept	22	1941	9 a.m.	Sept	19	1941	Sept	22	1941	Part of lot 188 2nd Dist	W.D	50	319
"	H. C.			W. I. Weaver	Nov.	11	"	12:30 P.M.	Nov	12	"	Nov	12	"	Part of lot 188 2nd Dist	W.D	50	319
"	H. C.			W. I. Weaver	"	"	"	"	"	11	"	"	12	"	166 " " "	W.D	67	223
"	H. C. et al			The Merchants & Farmers Bldg	June	14	1942	9 a.m.	June	15	1942	June	16	1942	22 S. State St. City	W.D	50	319

Filing Docket and General Index to Realty Deeds and Mortgages—GRANTORS

Refer to SUB-INDEX in front portion of Book for Alphabetical Arrangement and Page Reference to Names in this Index

Cott's Patented Index Systems,
Manufactured by Geo. D. Barnard Sta. Co., St. Louis, Mo

GRANTORS FAMILY NAMES	GIVEN NAMES ABCDEFGHIJ	GIVEN NAMES JKLMNO	GIVEN NAMES PQRSTUVWXYZ	GRANTEES	DATE OF FILING			DATE OF INSTRUMENT			DATE OF RECORD			LOCATION OF PROPERTY OR OTHER DESCRIPTION	KIND OF INST'MT	BOOK	PAGE	
					MONTH	DAY	YEAR	HR. M.	MONTH	DAY	YEAR	MONTH	DAY					YEAR
Rawls	H. C.			M. H. Everett	Nov	22	1943	10 am	Nov	20	1943	Nov	22	1943	1/4 interest in 5th Ward Dist 144	WD	67	19
Rawls	H. C.			S. A. Owen	Oct	6	1941	2 pm	Oct	4	1941	Oct	8	1941	1/2 interest in 220. Acre Land in Dwyer	WD	70	248
Rawls	H. C.			J. P. Wood	Nov	17	1941	"	Nov	10	1941	Nov	17	1941	166. Acre Land in Dwyer	"	74	453-4
Rawls	H. C.			J. P. Wood	"	"	"	"	"	"	"	"	"	"	167.64 Acre Land in Dwyer	"	"	454
Rawls	H. C.			The Peoples Bank	July	12	1950	9 am	July	8	1950	July	19	1950	Right of Way	WD	88	353-4
"	H. C. et al			State Highway Dept	Feb	21	1953	9 am	Nov	20	1952	Feb	24	1953	Right of Way	WD	89	242
"	Mabel D.			M. C. Rawls, Jr.	Feb	21	1975	9 am	Feb	5	1975	Feb	21	1975	Lat. City of Gordon	WD	133	154
"	Sally D.			Orvid Franklin Green	July	11	1988	9 am	June	16	1988	July	15	1988	70 acres - Wilkinson + Lawrence Co.	WD	184	682
"	Glenn C., Jr. + Rita B.			W. C. Dixon, III	Nov	30	1989	8:15 am	Nov	29	1989	Dec	4	1989	1.31 acres - City of Gordon	WD	192	224

This Index approved and adopted for use in the Counties of Georgia pursuant to the Act approved August 8, 1916, providing for uniform records throughout the State.

Filing Docket and General Index to Realty Deeds and Mortgages—GRANTORS

Refer to SUB-INDEX in front portion of Book for Alphabetical Arrangement and Page Reference to Names in this Index

Cott Patented Index Systems.
Manufactured by Geo. D. Barnard Sta. Co., St. Louis, Mo.

GRANTORS FAMILY NAMES	GIVEN NAMES ABCDEFGHIJ	GIVEN NAMES JKLMNO	GIVEN NAMES PQRSTUVWXYZ	GRANTEES	DATE OF FILING				DATE OF INSTRUMENT			DATE OF RECORD			LOCATION OF PROPERTY OR OTHER DESCRIPTION	KIND OF INST'MT	BOOK	PAGE
					MONTH	DAY	YEAR	HR. M.	MONTH	DAY	YEAR	MONTH	DAY	YEAR				
Rice		James		S. J. R. Fart											Deed	A	511	
"		+ P. L. Branan													"	P.	601-2	
"		A. H. Guardian of W. A.		J. L. Byington					June 1	1897		June 2	1897		"	P.	460-1	
"		Annie P. & Chas. W.		James L. Byington					Mar. 2	1897		Mar. 16	1897		"	P.	460-1	
"		Siddie		Violo King	Jan	13	1914	2 ³⁰	Jan	12	1914	Jan	13	1914	"	23	102	
Rice		Barry James et al		Edward Cemetery trustees	Dec	4	1981	3:30 pm			19-	Mar	4	1981	Deed - 5th Land Dist	Ac 10	156 680	
"		Barry J et al		Deonee Estate Membership Corp.	Mar	13	1985	1:15 pm	Feb	11	1985	Mar	13	1985	Right of way	Ex-102 ment	1471 509	

This Index approved and adopted for use in the Counties of Georgia pursuant to the Act approved August 8, 1916, providing for uniform records throughout the State.

Filing Docket and General Index to Realty Deeds and Mortgages—GRANTORS

Clifford Walker, Attorney General.

Refer to SUB-INDEX in front portion of book for Alphabetical Arrangement and Page Reference to Names in this Index

Cott's Patented Index Systems. Owned and manufactured by Walker, Evans & Cogswell Co., Charleston, S. C.

GRANTORS FAMILY NAMES	GIVEN NAMES A B C D E F G H	GIVEN NAMES I J K L M N O	GIVEN NAMES P Q R S T U V W X Y Z	GRANTEES	DATE OF FILING				DATE OF INST'MT			DATE OF RECORD			LOCATION OF PROPERTY OR OTHER DESCRIPTION	Kind of Inst'mt	Book	Page	
					Month	Day	Year	Hour	Min	Month	Day	Year	Month	Day					Year
P	P			J. N. Bloodworth	June	14	1921	8		June	7	1921	June	14	1921	House and Lat in Gordon Ga	Ord	35	158
"	"	"	"	" " " " " "	Aug	3	"	"	"	Aug	2	"	Aug	3	"	" " " " " "	"	35	79
"	Siddie	et al		J. T. Demard	"	22	"	2	P.M.	"	12	"	"	22	"	one acre in Town of Gordon	Ord	30	571
"	Siddie	et al		Morris Johnson	Nov	13	1922	8	A.M.	May	31	1922	Nov	13	1922	1/2 acre Gordon Ga	Ord	30	640
"	Siddie	et al		Simon Brooks	Aug	24	"	2	P.M.	Apr	19	1920	Aug	25	"	1/4 acre in Gordon Ga.	Ord	40	66
"	Siddie	et al		Jac Clark	Oct	7	"	8	A.M.	May	31	"	Oct	7	"	Lat in Gordon Ga	Ord	40	76
"	Estelle			O. L. Brooke	Nov	8	1943	4	P.M.	Oct	9	1943	Nov	8	1943	Life estate in land	Ord	67	569-7
"	Estelle Rice as guardian of	Matthe Rice		O. L. Brooke	Jan	4	1944	2	P.M.	Jan	4	1944	Jan	4	1944	one acre land in Ramoth dist.	Ord	67	603
"	Lena	et al		Matthe Mitchell	Sept	3	1946	"	A.M.	April	19	1946	Sept	3	1946	1/4 acre land in Ramoth	Ord	80	135-4
"	Joseph Davis	et al		Joyce B. Torrance	Oct	21	1970	8:45	A.M.	May	30	1970	Oct	21	1970	1/2 Lat. in Lat Holiday Hills	Ord	121	75-6
"	Maurin S.	et al		John Carson et al	Apr	30	1975	8	P.M.	Apr	29	1975	Apr	30	1975	Lat - Holiday Hills	Ord	134	62
"	"	"	"	Kate C. Carson et al	"	"	"	"	"	"	"	"	"	"	"	"	"	"	"
"	Laura	et al		John Carson et al	"	"	"	"	"	"	"	"	"	"	"	"	"	"	"
"	"	"	"	Kate C. Carson et al	"	"	"	"	"	"	"	"	"	"	"	"	"	"	"
"	Barry J.	et al		Dixie Wood Inc.	Nov	31	1975	9	A.M.	Nov	30	1975	Jan	6	1976	8 1/2 acres - 328' B.M.D.	TL	137	608
"	Barry J.	et al		The Wilkes County Bank	Nov	31	1975	2:30	P.M.	Nov	30	1975	Jan	6	1976	8 1/2 acres - 328' (Bloodworth) B.M.D.?	Ord	431	617

Binder is also patented, both being the patents of G. M. COFFIN, Walker, Evans & Cogswell Co., of Charleston, S. C., are owners of these patents. Binders in North Carolina, South Carolina, Georgia, Florida and Alabama.

This Index approved and adopted for use in the Counties of Georgia pursuant to the Act approved August 8, 1916, providing for uniform records throughout the State.

Filing Docket and General Index to Realty Deeds and Mortgages—GRANTORS

Cott's Patented Index Systems. Owned and manufactured by Walker, Evans & Cogswell Co., Charleston, S. C.

Refer to SUB-INDEX in front portion of book for Alphabetical Arrangement and Page Reference to Names in this Index

(11) Clifford Baker, Attorney General.

GRANTORS FAMILY NAMES	GIVEN NAMES A B C D E F G H	GIVEN NAMES I J K L M N O	GIVEN NAMES P Q R S T U V W X Y Z	GRANTEES	DATE OF FILING				DATE OF INST'MT			DATE OF RECORD			LOCATION OF PROPERTY OR OTHER DESCRIPTION	Kind of Inst'mt	Book	Page
					Month	Day	Year	Hour M	Month	Day	Year	Month	Day	Year				
Rice,	Barry			Oceola Electric Membership Corp	Sept	20	1985	1:15 pm	July	16	1985	Sept	25	1985	Right of way	Ease- ment	173	164
"	Ronnie W.			Bank South, Macon	Oct	14	1988	9 am	Oct	13	1988	Oct	17	1988	100 acres - 331 st (Ramah) Grm	D SD	184	181
"	Barry James et al			Wilkinson Co., Ga	Nov	21	1988	8:15 am	June	10	1988	Nov	29	1988	Right of way	Deed	187	50- 51
"	Barry James et al			Wilkinson Co., Ga	Nov	21	1988	8:15 am	June	10	1988	Nov	29	1988	Right of way	Deed	187	52- 54
"	Barry et al			Oceola E.M.C.	Oct	6	1989	12 noon	Sept	7	1989	Oct	11	1989	Right of way	Ease- ment	191	412

Filing Docket and General Index to Realty Deeds and Mortgages—GRANTORS

Refer to SUB-INDEX in front portion of Book for Alphabetical Arrangement and Page Reference to Names in this Index

Cott Patented Index Systems.
Manufactured by Geo. D. Barnard Sta. Co., St. Louis, Mo.

GRANTORS FAMILY NAMES	GIVEN NAMES ABCDEFGHIJ	GIVEN NAMES KLMNO	GIVEN NAMES PQRSTUVWXYZ	GRANTEES	DATE OF FILING				DATE OF INSTRUMENT			DATE OF RECORD			LOCATION OF PROPERTY OR OTHER DESCRIPTION	KIND OF INST'MT	BOOK	PAGE
					MONTH	DAY	YEAR	HR. M.	MONTH	DAY	YEAR	MONTH	DAY	YEAR				
Rogers	Allen			Isaac Newell										Deed A		269		
"	W. J. & W. J.			Thomas Johnson										" C		37		
"	Elizabeth			B. D. Hancock										" C.		232		
"			W. J.	Mary A. Barclay										" D.		237		
"	✓		H. C.	A. J. Knight	Jan 6	1908	8am	Jan 6	1908	Jan 5	1908			" V		220		
"	✓		R. C.	J. O. Swinson	July 29	1910	8am	July 29	1910	July 29	1910			" V		297		
"	✓	W. F.		D. H. Wheeler	Mar 21	1917	2Pm	Mar 21	1917	Mar 21	1917			" 27		445		
"	✓	J. E. & H. A.		G. W. Ferrell	Apr 5	1921	8am	Mar 30	1921	Apr 5	1921			" 31		160		
Rogers	Mrs J. L. et al			Kilkinson County Bank	Dec 31	1936		Dec 28	1936	Jan 1	1937			300 acres land in Kilkinson Co. Dist. 10		47	436	
"	Mr. J. L. et al			" " "	Jan 24	1940	9a	Jan 17	1940	Jan 24	1940			290 acres land in Kilkinson Co. Dist. 10		47	436	
"	Mrs. J. L.			" " "	Dec 23	"	"	Dec 20	"	Dec 23	"			290 acres land in Kilkinson Co. Dist. 10		47	436	
"	Mrs Kate Wright			" " "	July 10	1946	"	July 9	1946	July 10	1946			200 acres land in Kilkinson Co. Dist. 10		75	161	
"	Mrs. Kate Wright			" " "	Jan 20	1947	"	Jan 14	1947	Jan 20	1947			200 acres land in Kilkinson Co. Dist. 10		75	232	

Filing Docket and General Index to Realty Deeds and Mortgages—GRANTORS

Refer to SUB-INDEX in front portion of Book for Alphabetical Arrangement and Page Reference to Names in this Index

GRANTORS FAMILY NAMES	GIVEN NAMES ABCDEFGH	GIVEN NAMES IJKLMNO	GIVEN NAMES PQRSTUVWXYZ	GRANTEES	DATE OF FILING				DATE OF INSTRUMENT			DATE OF RECORD			LOCATION OF PROPERTY OR OTHER DESCRIPTION	KIND OF INST'MT	BOOK	PAGE
					MONTH	DAY	YEAR	HR. M.	MONTH	DAY	YEAR	MONTH	DAY	YEAR				
Rodgers				L. R. Cason											Deed	C.	305	
"				W. J. D. Solomon											"	B.	706 702	
"				W. J. W. A. Collins											"	H.	656	
"				N. J. et al. Ben Halder											"	G.	269	
"				Mrs M. E. A. J. Knight	Dec.	6	1913	9 P.M.	Nov.	1	1913	Dec.	9	1913	M. D.	20	530	
"				R. C. A. J. Knight	Dec.	28	1914	9 P.M.	Dec.	17	1914	Dec.	28	1914	"	20	606	
"	✓			Mrs M. E. Janette Reynolds	Nov.	14	1916	2 P.M.	Nov.	9	1916	Nov.	14	1916	Deed	V	396	
"	✓			R. C. A. J. Knight	Sept.	20	1917	8 A.M.	Sept.	19	1917	Sept.	20	1917	"	29	236	
"	✓			Mrs. M. E. Miss Mae Hightower	Oct.	17	1917	8 A.M.	Oct.	12	1917	Oct.	17	1917	"	30	58	
"	✓			Mrs. M. E. N. B. Anderson	Nov.	5	1919	8 A.M.	Oct.	28	1919	Nov.	5	1919	"	V	439	
"		G.		B. D. Hancock											"	C	232	

This Index approved and adopted for use in the Counties of Georgia pursuant to the Act approved August 8, 1916, providing for uniform records throughout the State.

Filing Docket and General Index to Realty Deeds and Mortgages—GRANTORS

Clifford Walker, Attorney General.

Refer to SUB-INDEX in front portion of book for Alphabetical Arrangement and Page Reference to Names in this Index

Cott's Patented Index Systems. Owned and manufactured by Walker, Evans & Cogswell Co., Charleston, S. C.

GRANTORS FAMILY NAMES	GIVEN NAMES ABCDEFGHIJ	GIVEN NAMES IJKLMNO	GIVEN NAMES PQRSTUVWXYZ	GRANTEES	DATE OF FILING				DATE OF INST'MT			DATE OF RECORD			LOCATION OF PROPERTY OR OTHER DESCRIPTION	Kind of Inst'mt	Book	Page
					Month	Day	Year	Hour	Month	Day	Year	Month	Day	Year				
Radgura	Mrs M.E.			A. J. Knight	Dec	8	1921	2 P.M.	Dec	8	1921	Dec	8	1921	336 acres, 4th Dist.	M.D.	142	95
"	Mrs M.E. et al			Whitaker Lumber Co.	Nov	13	1922	2 P.M.	Nov	4	1922	Nov	13	1922	Timber on 338 acres, N. N. Dist	Lease	39	91
Rogers	Mrs J.L. et al			Wilmington Co Bank	April	11	1941	9 A.M.	"	31	1941	April	11	1941	500 Acres in 1st Dist. 1/2 Sec 5	M.D.	142	66
"	Mrs J.L.			" " "	July	10	1942	"	July	1	1942	July	10	1942	200 Acres in 1st Dist.	M.D.	142	393
"	Mrs J.L.			" " "	Feb	3	1944	"	Jan	31	1944	Feb	3	1944	1200 Acres in 1st Dist.	M.D.	142	501
"	Mrs J.L.			" " "	"	24	1945	"	Feb	21	1945	"	24	1945	200 Acres in 1st Dist.	M.D.	142	594
"	Mrs J.L.			" " "	Oct	23	"	"	Oct	20	"	Oct	23	"	200 Acres in 1st Dist.	M.D.	142	47
"	Mrs M.E.			Frank Knight	Dec	2	1946	12 M.	Dec	11	1946	Dec	2	1946	2 acres in 4 land Dist	M.D.	142	883
"	Mrs Kate Wright			Wilmington Co Bank	Jan	20	1947	9 A.M.	Jan	16	1947	Jan	20	1947	200 Acres in 1st Dist.	M.D.	142	33
"	Mrs J.L. et al			" " "	Dec	12	1951	9 A.M.	Dec	10	1951	Dec	18	1951	200 Acres in 1st Dist.	M.D.	142	382
"	Mrs E. A. et al			" " "	"	"	"	"	"	"	"	"	"	"	"	"	"	"
"	Mrs J.L.			" " "	Apr	7	1953	"	Apr	6	1953	Apr	10	1953	200 Acres in 1st Dist.	M.D.	142	523
"	Mrs Kate et al			M. H. Everett	May	6	1954	9 A.M.	May	5	1954	May	6	1954	200 Acres in 1st Dist.	M.D.	142	110
"	Mrs Gladys et al			" " "	"	"	"	"	"	"	"	"	"	"	"	"	"	"
"	Mrs Kate W. et al			" " "	Feb	14	1955	11:45 A.M.	Feb	14	1955	Feb	16	1955	120 Acres in 1st Dist.	M.D.	142	3
"	Mrs Gladys W. et al			" " "	"	"	"	"	"	"	"	"	"	"	"	"	"	"

Binder is also patented, both being the patents of C. M. COFFEE, Walker, Evans & Cogswell Co., of Charleston, S. C., are owners of these patents, and furnish these sheets and binders in North Carolina, South Carolina, Georgia, Florida and Alabama.

This Index approved and adopted for use in the Counties of Georgia pursuant to the Act approved August 8, 1916, providing for uniform records throughout the State.

Filing Docket and General Index to Realty Deeds and Mortgages—GRANTORS

Cott's Patented Index Systems. Owned and manufactured by Walker, Evans & Cogswell Co., Charleston, S. C.

(73) Clifford Walker, Attorney General.

Refer to SUB-INDEX in front portion of book for Alphabetical Arrangement and Page Reference to Names in this Index

GRANTORS FAMILY NAMES	GIVEN NAMES A B C D E F G H	GIVEN NAMES I J K L M N O	GIVEN NAMES P Q R S T U V W X Y Z	GRANTEES	DATE OF FILING				DATE OF INST'MT			DATE OF RECORD			LOCATION OF PROPERTY OR OTHER DESCRIPTION	Kind of Inst'mt	Book	Page	
					Month	Day	Year	Hour	Month	Day	Year	Month	Day	Year					
Pagers	Mr E. A.	et al		Wilkinson County	July	13	1956	am	July	25	1956	July	17	1956	Right of Way	Geo	96	108	
"	Mr J. L.	et al		"	"	"	"	"	"	"	"	"	"	"	"	"	"	"	
"	Mr E. A.	et al		"	"	"	"	"	"	"	"	"	"	"	"	"	96	109	
"	Mr J. L.	et al		"	"	"	"	"	"	"	"	"	"	"	"	"	"	"	
"	Mr E. A.	et al		Fair County Bank	Aug	21	"	"	Aug	11	"	Aug	21	"	3/4 of 1st 2nd 3rd 4th 5th 6th 7th 8th 9th 10th 11th 12th 13th 14th 15th 16th 17th 18th 19th 20th 21st 22nd 23rd 24th 25th 26th 27th 28th 29th 30th 31st	Geo	96	172	
"	Mr J. L.	et al		"	"	"	"	"	"	"	"	"	"	"	10th 11th 12th 13th 14th 15th 16th 17th 18th 19th 20th 21st 22nd 23rd 24th 25th 26th 27th 28th 29th 30th 31st	Geo	"	"	
"	Delady W.	Kate W.		W.P. & M. Lantry et al	June	26	1957	pm	June	26	1957	June	28	1957	1.35 acre 332nd 8th Dist	T.L.	96	4245	
"	Kate W.	Delady W.		London Bank	Aug	26	1957	am	July	17	1957	Aug	29	1957	1.35 acre 332nd 8th Dist	T.L.	96	4245	
"	Mr J. L.	et al		Fair County Bank	Mar	31	1959	am	Mar	23	1959	Apr	1	1959	1.35 acre 332nd 8th Dist	T.L.	96	4245	
"	Mr E. A.	et al		"	"	"	"	"	"	"	"	"	"	"	1.35 acre 332nd 8th Dist	T.L.	96	4245	
"	Mr Kate W.			Wilkinson County Bank	May	21	1960	am	May	24	1960	May	31	1960	1.35 acre 332nd 8th Dist	T.L.	96	4245	
"	Mrs. Kate H.	et al.		James Lantry, Jr.	Sept	7	1962	pm	Aug.	-	1962	Sept	7	1962	10 acres in 332nd (Griffin) 8th Dist.	71 1/2	103	6045	
"	Mrs. Delady H.	et al.		"	"	"	"	"	"	"	"	"	"	"	"	"	"	103	6045
"	James Lantry, Jr.			Fair County Bank	Sept	13	1962	am	Sept	8	1962	Sept	13	1962	Satisfied July 11, 1967	Geo	79	335	
"	James Lantry, et al.			Tracem Production Credit Ass.	Mar.	28	1963	am	Mar.	27	1963	Mar.	29	1963	2.6 acres 332nd (Griffin) 8th Dist	Geo	105	338-9	
"	Mrs. Kate H.	et al.		"	"	"	"	"	"	"	"	"	"	"	"	"	"	105	338-9

This Index approved and adopted for use in the Counties of Georgia pursuant to the Act approved August 8, 1916, providing for uniform records throughout the State.

Filing Docket and General Index to Realty Deeds and Mortgages—GRANTORS

Refer to SUB-INDEX in front portion of Book for Alphabetical Arrangement and Page Reference to Names in this Index

Cott Patented Index Systems.
Manufactured by Geo. D. Barnard Sta. Co., St. Louis, Mo.

GRANTORS FAMILY NAMES	GIVEN NAMES ABCDEFGHIJ	GIVEN NAMES IJKLMNOP	GIVEN NAMES QRSTUVWXYZ	GRANTEES	DATE OF FILING				DATE OF INSTRUMENT			DATE OF RECORD			LOCATION OF PROPERTY OR OTHER DESCRIPTION	KIND OF INST'MT	BOOK	PAGE
					MONTH	DAY	YEAR	HR. M.	MONTH	DAY	YEAR	MONTH	DAY	YEAR				
Rogers	Edmund A.	et. al.		Macon Production Credit Ass.	Mar.	28	1963	11:45 A.M.	Mar.	27	1963	Mar.	29	1963	260 acres in 336 th & 337 th S.W. 1/4 Sec. 28, T. 165 N., R. 105 W., Dist. 28	28	105	338-9
"	Mrs. Gladys W.	et. al.		"	"	"	"	"	"	"	"	"	"	"	"	"	"	"
"	Mrs. Kate	et. al.		Wilkinson County	Nov.	15	1963	9:30 A.M.	Sept.	5	1963	Nov.	20	1963	Right of Way Project # 1881	27ND	108	79-80
"	Mrs. Gladys	et. al.		"	"	"	"	"	"	"	"	"	"	"	"	"	"	"
"	Mrs. Gladys	et. al.		"	"	"	"	"	"	"	"	"	"	"	"	"	"	81-2
"	Mrs. Kate Rogers	et. al.		"	"	"	"	"	"	"	"	"	"	"	"	"	"	"
"	James Lanty,	et. al.		Macon Production Credit Ass.	4	10	64	9 A.M.	April	1	1964	-	-	-	260 acres in 2 nd & 3 rd S.W. 1/4 Sec. 28, T. 165 N., R. 105 W., Dist. 28	7.8	# 64	134
"	Kate H.	et. al.		"	"	"	"	"	"	"	"	"	"	"	"	"	"	"
"	Edmund A.	et. al.		"	"	"	"	"	"	"	"	"	"	"	"	"	"	"
"	Gladys H.	et. al.		"	"	"	"	"	"	"	"	"	"	"	"	"	"	"
"	J. L.			State Highway Dept. of Ga.	June	23	1964	10 A.M.	June	10	1964	June	23	1964	Easement on Original & 188-111 Wilkinson Co. ^{Laurens +}	Easement	108	432-3
"	J. L.			"	Nov.	9	1964	9 A.M.	Oct.	14	1964	Nov.	11	1964	"	"	109	45
"	James Lanty,	et. al.		Macon Production Credit Ass.	May	24	1965	2:30 P.M.	May	19	1965	May	25	1965	Satisfied May 7, 1968 MM 260 acres in 4 th S.W. 1/4 Sec. 28, T. 165 N., R. 105 W., Dist. 28	28	109	355-6
"	Kate H.	et. al.		"	"	"	"	"	"	"	"	"	"	"	Satisfied May 7, 1968 MM	"	"	"
"	Edmund A.	et. al.		"	"	"	"	"	"	"	"	"	"	"	Satisfied May 7, 1968 MM	"	"	"
"	Gladys H.	et. al.		"	"	"	"	"	"	"	"	"	"	"	Satisfied May 7, 1968 MM	"	"	"

Filing Docket and General Index to Realty Deeds and Mortgages—GRANTORS

Refer to SUB-INDEX in front portion of Book for Alphabetical Arrangement and Page Reference to Names in this Index

Cott Patented Index Systems.
Manufactured by Geo. D. Barnard Sta. Co., St. Louis, Mo.

GRANTORS FAMILY NAMES	GIVEN NAMES ABCDEFGHIJ	GIVEN NAMES IJKLMNOP	GIVEN NAMES QRSTUVWXYZ	GRANTEES	DATE OF FILING				DATE OF INSTRUMENT			DATE OF RECORD			LOCATION OF PROPERTY OR OTHER DESCRIPTION	KIND OF INST'MT	BOOK	PAGE
					MONTH	DAY	YEAR	HR. M.	MONTH	DAY	YEAR	MONTH	DAY	YEAR				
Rogers	Mrs. Kate W.	et al.		Mrs. Margaret C. Rogers, et al.	Feb.	6	1968	11	Jan.	-	1968	Feb.	6	1968	10 acres in 322 nd (Griffin) 4 th Dist.	WD	114	86-7
"	Mrs. Gladys W.	et al.		" " " "	"	"	"	"	"	"	"	"	"	"	"	"	"	"
"	F. Stanley,	et al.		Wilkinson County Bank	Feb.	21	1968	P.M.	Feb.	19	1968	Feb.	21	1968	2 tracts in 322 nd (Griffin) 4 th Dist.	MPB	106	595
"	Mrs. Margaret C.,	et al.		" " "	"	"	"	"	"	"	"	"	"	"	"	"	"	"
"	Mrs. Kate W.,	et al.		" " "	"	"	"	"	"	"	"	"	"	"	"	"	"	"
"	Wiley F.			Asa Downing	Nov.	25	1968	P.M.	Nov.	25	1858	Nov.	25	1968	20 1/2 acres in 4 th Dist. Lot # 143	WD	114	324-5
"	James Lanty, Kate W., Edmund L., Gladys W.			Central Ga. Production Credit	Apr.	8	1968	P.M.	-	-	-	Apr.	8	1968	Graps growing on 260 acres in 332 nd 4 th Dist.	FD	68	112
"	James Lanty,	et al.		" " " "	"	"	"	"	Apr.	3	1968	Apr.	8	1968	260 acres in 332nd (Griffin) 4th Dist.	2D	114	397
"	Kate W.,	et al.		" " " "	"	"	"	"	"	"	"	"	"	"	"	"	"	"
"	Edmund L.,	et al.		" " " "	"	"	"	"	"	"	"	"	"	"	"	"	"	"
"	Gladys W.,	et al.		" " " "	"	"	"	"	"	"	"	"	"	"	"	"	"	"
"	James Lanty, Jr.,	et al.		" " " "	"	"	"	"	"	"	"	"	"	"	"	"	"	"
"	Frank Stanley,	et al.		" " " "	"	"	"	"	"	"	"	"	"	"	"	"	"	"
"	Johnny Wright,	et al.		" " " "	"	"	"	"	"	"	"	"	"	"	"	"	"	"
"	Mrs. Kate			Farm County Bank	July	2	1968	P.M.	-	-	-	July	2	1968	Graps on farm in Griffin Dist.	FD	68	250
"	Joyce Marie	et al.		Leonard E. Nobler	Jan.	27	1969	"	Jan.	20	1969	Jan.	27	1969	Lat. in Lancelle	WD	116	414-6

Filing Docket and General Index to Realty Deeds and Mortgages — GRANTORS

(13)

COTT FAMILY NAME INDEX No. 1-Split
Copyright 1933 A122559

Open at Proper Tab according to First Letter or Letters of Name and refer to Buff Sub-Index sheet for page reference.

REG. U. S. PAT. OFFICE *Chas. McCatt* County Indexes Since 1888
An Identifying Trade Mark

GRANTORS FAMILY NAMES	GIVEN NAMES ABCDEFGHIJ	GIVEN NAMES IJKLMNO	GIVEN NAMES PQRSTUVWXYZ	GRANTEES	DATE OF FILING				DATE OF INSTRUMENT			DATE OF RECORD			LOCATION OF PROPERTY OR OTHER DESCRIPTION	KIND OF INST.	BOOK	PAGE
					Month	Day	Year	Hr. M.	Month	Day	Year	Month	Day	Year				
Rogers	Joon	Kedziowa		Gordon Bank Co.	Jan.	31	1974	11:20 am	Jan.	20	1974	Jan.	31	1974	Partially by Maryland Co, 1981	950	136	30-32
Rodgers	Albert S.			Georgia Bank & Trust	Feb.	27	1974	am	Feb.	25	1974	Feb.	27	1974	Lat Holiday Hills	658	130	242-243
Rogers	Johnny	Wright et al		Mrs. E. A. Rogers	July	1	1974	1:50 PM	Jan.	11	1973	July	1	1974	Tract - 3.22 nd (Grip's) D.M. Dist	658	131	327-329
"	Dianne C.	et al		" " " "	"	"	"	"	"	"	"	"	"	"	"	"	"	"
"	Kate			Community credit corp	Nov.	27	1974	am							Travis Ben	FS	74-	375
"	Hershell J.	et al		United States of America	Feb.	28	1975	4:45 PM	Feb.	28	1975	Feb.	28	1975	Partially by Maryland Co, 1981	658	133	201-202
"	Pattie H.	et al		" " " "	"	"	"	"	"	"	"	"	"	"	"	"	"	301-302
"	Hershell J.	et al		Hershell J. Rogers et al	Apr.	14	1975	am	Feb.	28	1975	Apr.	14	1975	Lots - City of Garden	918	133	658-659
"	Pattie H.	et al		" " " "	"	"	"	"	"	"	"	"	"	"	"	"	"	"
"	Hershell J.	et al		Pattie H. Rogers et al	"	"	"	"	"	"	"	"	"	"	"	"	"	"
"	Pattie H.	et al		" " " "	"	"	"	"	"	"	"	"	"	"	"	"	"	"
"	Dolores A.			J. H. Dean	Apr.	18	1975	9 am	Apr.	11	1975	Apr.	18	1975	Lat - Holiday Hills	918	133	694
"	J. L. Jr.	et al		Sidney S. Miller, Inc.	May	29	1975	11:30 am	May	29	1975	May	29	1975	183.98 acres - 3 rd Land District	918	134	210-211
"	Frank	Stanley et al		" " " "	"	"	"	"	"	"	"	"	"	"	"	"	"	"
"	Johnny W.	et al		" " " "	"	"	"	"	"	"	"	"	"	"	"	"	"	"
"	Jayne	et al		Martin Anthony Lane et al	Oct.	16	1975	11:50 am	Oct.	14	1975	Oct.	16	1975	7 th Land Dist.	918	135	515-6
"	"	et al		Jayne S. Rogers et al	"	"	"	"	"	"	"	"	"	"	.50.49 acres - 3 rd (Gerrinton) D.M. Dist	"	"	"

Filing Docket and General Index to Realty Deeds and Mortgages — GRANTORS

COTT FAMILY NAME INDEX No. 1-Split
Copyright 1933 A122559

Open at Proper Tab according to First Letter or Letters of
Name and refer to Buff Sub-Index sheet for page reference.

Made by The Cott Index Company, Columbus, Ohio
Foote & Davies, Inc., Atlanta, Georgia

(13)

GRANTORS FAMILY NAMES	GIVEN NAMES ABCDEFGHIJ	GIVEN NAMES KLMNO	GIVEN NAMES PQRSTUVWXYZ	GRANTEES	DATE OF FILING				DATE OF INSTRUMENT			DATE OF RECORD			LOCATION OF PROPERTY OR OTHER DESCRIPTION	KIND OF INST.	BOOK	PAGE
					Month	Day	Year	Hr. M.	Month	Day	Year	Month	Day	Year				
Rogers	Faye S.	et al		The Garden Park Credit Association	Oct.	16	1975	11:50 am	Oct.	13	1975	Oct.	16	1975	90.49 acres - 337 th E. 1/2 Sec. Dist.	DPB	135	517-9
"	Kate W.	et al		Central Georgia Production	Oct.	21	1975	am	Oct.	7	1975	Oct.	21	1975	270 acres / 335 th (Duffin) E. 1/2 Sec. Dist.	DPB	135	519
"	Edmond A.	et al		" " " " "	"	"	"	"	"	"	"	"	"	"	"	"	"	"
"	Gladys W.	et al		" " " " "	"	"	"	"	"	"	"	"	"	"	"	"	"	"
"	James Sartz	et al		" " " " "	"	"	"	"	"	"	"	"	"	"	"	"	"	"
"	Johnny Wright	et al		" " " " "	"	"	"	"	"	"	"	"	"	"	"	"	"	"
"	Frank Starkey	et al		" " " " "	"	"	"	"	"	"	"	"	"	"	"	"	"	"
"	James Sartz	et al		" " " " "	"	"	"	"	"	"	"	"	"	"	"	"	"	"
"	Hershell	et al		Direct Seeding Discount Co.	Dec.	15	1975	am	Nov.	12	1975	Dec.	15	1975	Direct Seeding Discount Co. 8	DPB	136	138-9
"	Pattie	et al		" " " " "	"	"	"	"	"	"	"	"	"	"	"	"	"	"
"	Hilda J. Shepard	et al		Southeastern Exploration & Production Company	Jan.	23	1976	am	Dec.	17	1975	Jan.	23	1976	4 tracts High Hill Dist.	DPB	138	3-7
"	Pattie Evonne	et al		The Garden Park	Feb.	9	1976	3:15 PM	Feb.	6	1976	Feb.	9	1976	Tract - City of Gresham	DPB	138	153-5
"	Hershell J.	et al		" " " " "	"	"	"	"	"	"	"	"	"	"	"	"	"	"
"	Mrs. Gladys W.	et al		Mrs. Kate W. Rogers	Mar.	29	1976	PM	Feb.	25	1976	Mar.	29	1976	332 nd (Duffin) E. 1/2 Sec. Dist. 8.0 acres - Third Land Dist.	DPB	138	535
"	Mrs. Kate W.	et al		Johnny Wright & Evonne C. Rogers	Mar.	29	1976	PM	Feb.	25	1976	Mar.	29	1976	332 nd (Duffin) E. 1/2 Sec. Dist. 10 acres - Third Land Dist.	DPB	138	536-538
"	Mrs. Gladys W.	et al		" " " " "	"	"	"	"	"	"	"	"	"	"	"	"	"	"
"	Mrs. Kate W.	et al		Robert D. & Lina A. Halter	Mar.	31	1976	11:30 am	Feb.	25	1976	Mar.	31	1976	10.6 acres - 332 (Duffin) E. 1/2 Sec. Dist.	DPB	138	572-574

Filing Docket and General Index to Realty Deeds and Mortgages — GRANTORS

REG. U. S. PAT. OFFICE *Cott* County Indexes Since 1888 An Identifying Trade Mark

Open at Proper Tab according to First Letter or Letters of Name and refer to Buff Sub-Index sheet for page reference.

COTT FAMILY NAME INDEX No. 1-SPLIT © 1948
Made By The Cott Index Company, Columbus, Ohio
Mfg. Cott Patent Index Systems

(13)

GRANTORS FAMILY NAMES	GIVEN NAMES ABCDEFGH	GIVEN NAMES IJKLMNO	GIVEN NAMES PQRSTUWXYZ	GRANTEES	DATE OF FILING				DATE OF INSTRUMENT			DATE OF RECORD			LOCATION OF PROPERTY OR OTHER DESCRIPTION	KIND OF INST.	BOOK	PAGE
					Month	Day	Year	Hr. M.	Month	Day	Year	Month	Day	Year				
Rogers	Johnny W. et al			The Bank of Garden	Dec.	12	1977	3:45 PM	Dec.	12	1977	Dec.	12	1977	40.16 acres - 4 th Land list.	DPB	145	108
"	Mrs. G. L. (Kate W.)			Chelsea Properties, Inc.	Dec.	28	1977	9 AM	Dec.	14	1977	Dec.	28	1977	291 acres - 3 rd Land list.	DPB	145	109
"	Kate W. et al			Small Business Administration	Jan.	12	1978	9 AM	Jan.	11	1978	Jan.	12	1978	260 acres - 532 nd G.M. list.	DPB	145	377-397
"	Gladys W. et al			" " "	"	"	"	"	"	"	"	"	"	"	"	"	"	"
"	James Lantz et al			" " "	"	"	"	"	"	4	"	"	"	"	"	"	"	"
"	Frank Stanley et al			" " "	"	"	"	"	"	"	"	"	"	"	"	"	"	"
"	Johnny Wright et al			" " "	"	"	"	"	"	"	"	"	"	"	"	"	"	"
"	Ralph Manning per Executor			Barbara Smith Rogers	Feb.	6	1978	9:45 AM	Dec.	30	1977	Feb.	6	1978	Set - Holiday Hills	DPB	145	507
"	Wendell & Beulah M.			The Garden Bank	Mar.	6	1978	2 AM	Mar.	3	1978	Mar.	6	1978	Tract - City of Garden	DPB	146	619
"	James S, Frank S & Johnny W.			Wilkinson County	Mar.	29	1978	10:30 PM	Feb.	20	1978	Mar.	29	1978	PR 8457	RWV	146	78-80
"	Mrs. Kate W. et al			Mrs. Gladys W. Rogers et al	Aug.	7	1978	10:42 AM	Feb.	-	1976	Aug.	7	1978	3 acres - 332 nd (Lippin) G.M. list	DPB	147	233
"	Mrs. Gladys W.			Laura D. Greene et al	Aug.	16	1978	AM	Aug.	16	1978	Aug.	16	1978	3 acres - 7 th hid Land list.	DPB	147	538-562
"	" " "			William D. Greene et al	"	"	"	"	"	"	"	"	"	"	"	"	"	"
"	" " "			Charles R. Greene et al	"	"	"	"	"	"	"	"	"	"	"	"	"	"
"	Jean D.			The Garden Bank	Nov.	14	1978	9:30 AM	Nov.	10	1978	Nov.	14	1978	400 ⁺ acres	DPB	148	530-552
"	James H. Stanley & Johnny			United States of America	Apr.	27	1979	AM							400 ⁺ acres	FS	79	155
"	J. L. Sr.			" " "	Apr.	27	1979	AM							53 acres	FS	79	155

Filing Docket and General Index to Realty Deeds and Mortgages — GRANTORS

(13)

REG. U. S. PAT. OFFICE *McCall's* County Indexes Since 1888 An Identifying Trade Mark

Open at Proper Tab according to First Letter or Letters of Name and refer to Buff Sub-Index sheet for page reference.

COTT FAMILY NAME INDEX No. 1-SPLIT © 1949 Made By The Cott Index Company, Columbus, Ohio Mfg. Cott Patent Index Systems

GRANTORS FAMILY NAMES	GIVEN NAMES ABCDEFGH	GIVEN NAMES IJKLMNO	GIVEN NAMES PQRSTUVWXYZ	GRANTEES	DATE OF FILING				DATE OF INSTRUMENT			DATE OF RECORD			LOCATION OF PROPERTY OR OTHER DESCRIPTION	KIND OF INST.	BOOK	PAGE
					Month	Day	Year	Hr. M.	Month	Day	Year	Month	Day	Year				
Rogers	Hershell J. et al			First South Homeowners Co. Inc.	Apr.	24	1979	am	9	Apr.	16	1979	Apr.	24	1979	Partially conveyed August 22, 1988	S/101/35	273-
"	Pattie H. et al			" " " "	"	"	"	"	"	"	"	"	"	"	"	"	"	"
"	Lantz et al			M & M Clays, Inc.	May	11	1979	am	10	Oct.	27	1978	May	11	1979	40.16 acres - 4 th Land Dist	Tract 150	428- 429
"	Johnny et al			" " " "	"	"	"	"	"	"	"	"	"	"	"	"	"	"
"	Stanley et al			" " " "	"	"	"	"	"	"	"	"	"	"	"	"	"	"
"	Robert O + Margie			Beth Enterprises Inc.	June	19	1979	pm	9								FS	79 246
"	Wendell et al			The Wilkinson County Bank	July	17	1979	Am	10:00	July	11	1979	July	17	1979	Tract - 5 th Land District	150/151	188- 190
"	Bobbie M., et al			" " " "	"	"	"	"	"	"	"	"	"	"	"	"	"	"
"	Mrs. Kate W.			Basley Veneer + Cleat Co.	July	24	1979	pm	4:30	July	24	1979	July	24	1979	100 acres - 330 th (Lord's) 5 th Land Dist	Shot from timber Contract 151	282- 283
"	Pattie H., et al			Jimmy W. Griffin	Sept	19	1979	pm	10:45	Sept	18	1979	Sept	19	1979	Tract - City of Gordon	200 151	715- 716
"	Mary Ann Martin, et al			Nan Martin Hall	Oct	22	1979	Am	11:45	Oct	18	1979	Oct	22	1979	72.8 acres - 328 th (Bloodworth) 4 th Land Dist	200 152	249- 250
"	Mary Ann Martin, et al			Frances Davis Martin	Oct	22	1979	Am	11:45	Oct	18	1979	Oct	22	1979	18.8 acres - 328 th (Bloodworth) 4 th Land Dist	200 152	251- 252
"	Jean			Edward B. Martin, et al	Feb	19	1980	Am	9	Feb	15	1980	Feb	19	1980	Partially conveyed August 22, 1988	S/101/35	440
"	"			Jean J. Martin, et al	"	"	"	"	"	"	"	"	"	"	"	"	"	"
"	Stanley James Smith, Johnny + J. H. et al			United States of America	Feb	26	1980	pm	2:30							2 Tracts - 93 acres	FS 80	128- 250-
"	Pattie H. (aka) + Pattie Evonne Rogers			Jesse Harmon	Sept	26	1980	Am	10:30	Dec	15	1979	Sept	26	1980	Diversed tracts	200 155	252- 581-
"	Hershell J. + Pattie H.			First Atlanta Homeowners, Inc.	Nov	17	1980	pm	9	Nov	1	1980	Nov	17	1980	Partially conveyed August 22, 1988	S/101/35	582

Filing Docket and General Index to Realty Deeds and Mortgages — GRANTORS

REG. U. S. PAT. OFFICE *Chem-Cote* County Indexes Since 1888 An Identifying Trade Mark

Open at Proper Tab according to First Letter or Letters of Name and refer to Buff Sub-Index sheet for page reference.

COTT FAMILY NAME INDEX No. 1-SPLIT © 1980 Made By The Cott Index Company, Columbus, Ohio Mfg. Cott Patent Index Systems

(13)

GRANTORS FAMILY NAMES	GIVEN NAMES ABCDEFGHIJ	GIVEN NAMES JKLMNO	GIVEN NAMES PQRSTUVWXYZ	GRANTEES	DATE OF FILING				DATE OF INSTRUMENT			DATE OF RECORD			LOCATION OF PROPERTY OR OTHER DESCRIPTION	KIND OF INST.	BOOK	PAGE
					Month	Day	Year	Hr. M.	Month	Day	Year	Month	Day	Year				
Rogers	Jean D.			East A. Linn et al	Jan	19	1981	9:45 AM	Jan	-	1981	Jan	19	1981	Lot - 1505 th (Over) 2 nd Dist	WD	156	373-374
"	"			Elizabeth C. Linn et al	"	"	"	"	"	"	"	"	"	"	"	"	"	"
"	Jean D.			Clark Tanner	Jan	19	1981	12:15 PM	Jan	14	1981	Jan	19	1981	2 Lots - 1505 th (Over) 2 nd Dist	WD	156	411-412
"	Billy J.			The Dow County Bank	May	12	1981	9 AM							Crops	FS	81-	306
"	Robert D. Jr.			Rita L. Gregory	May	20	1981	11:30 AM	May	12	1981	May	20	1981	Lot - 1505 th (Over) 2 nd Dist	WD	157	528
"	James Lantz Jr. et al			The Wilkinson County Bank	July	27	1981	4:30 PM	July	27	1981	July	27	1981	40 Acres 2 nd Dist Jan 30, 1984	DP	35	447-449
"	Frank Stanley et al			"	"	"	"	"	"	"	"	"	"	"	"	"	"	"
"	Johnny W. et al			"	"	"	"	"	"	"	"	"	"	"	"	"	"	"
"	Jay S. (Grand Jay S. Green)			Jay S. Green	May	21	1982	12 noon	NOV	10	1981	May	21	1982	Rights of Way	Case	161	464-466
"	J. Lantz Jr. et al			Alton Moore	June	3	1982	9 AM	May	1	1982	June	3	1982	Divers property	Lead	161	572-575
"	Diane C. et al			Eloise H. Carl	June	16	1982	3:30 PM	June	14	1982	June	16	1982	2 nd Dist - 1505 th (Over) 2 nd Dist B.	WD	161	694
"	Stanley et al			Commodity Credit Corp	Nov	12	1982	"							Crops - 332 nd 2 nd Dist	FS	82-	384
"	Stanley et al			Commodity Credit Corp	Dec	28	1982	1:30 PM							Crops - 332 nd 2 nd Dist	FS	82-	465
"	Jean D.			Whitley Bryant	Feb	16	1983	4:30 PM	Feb	16	1983	Feb	24	1983	# WF-1, Sect. 1; Holiday 2 nd Dist	WD	164	8
Rodgers	James Davis (now Jane Davis Budby)			James W. Wood, Jr	Apr	21	1983	9 AM	Apr	2	1981	Apr	25	1983	Lot # C-1, C-22, Sect. 12, tract "C" Holiday 2 nd Dist	WD	164	390-68
Rogers	Mrs. J. L.			Wilkinson County Bank	June	16	1983	11:45 AM	June	16	1983	June	27	1983	2 nd Dist 1505 th (Over) 2 nd Dist	WD	165	68
"	Jean & Robert Sr.			The Gordon Bank	Sept	20	1984	9 AM	Sept	14	1984	Sept	28	1984	2 nd Dist 1505 th (Over) 2 nd Dist	WD	169	646-648

Filing Docket and General Index to Realty Deeds and Mortgages — GRANTORS

(13)

REG. U. S. PAT. OFFICE *Chem-Lott* County Indexes Since 1888 An Identifying Trade Mark

Open at Proper Tab according to First Letter or Letters of Name and refer to Buff Sub-Index sheet for page reference.

COTT FAMILY NAME INDEX No. 1-SPLIT © 1948 Made By The Cott Index Company, Columbus, Ohio Mfg. Cott Patent Index Systems

GRANTORS FAMILY NAMES	GIVEN NAMES ABCDEFGHIJ	GIVEN NAMES KLMNO	GIVEN NAMES PQRSTUVWXYZ	GRANTEES	DATE OF FILING				DATE OF INSTRUMENT			DATE OF RECORD			LOCATION OF PROPERTY OR OTHER DESCRIPTION	KIND OF INST.	BOOK	PAGE
					Month	Day	Year	Hr. M.	Month	Day	Year	Month	Day	Year				
Rogers,	Lantzy	etal		Peoples State Bank	Oct	16	1984	9 am						Divers property	FS	84-560		
"	Robert M. Sr.			Coona Electric Membership Corp.	Oct	29	1984	11:30 am	Sept 27 1984	Oct 29 1984				Right of Way	FS	170	103	
"	James Lantzy Jr., Frank	Whight etal		U.S. of America	Apr	9	1985	9:30 am						Crops - divers tracts	FS	85-223		
"	James L. Jr., Frank S.	Whight W.		United States of America	Feb	24	1986	3:30 pm						Crops - divers tracts	FS	86-111		
"	Billy J. & Virginia P.			Laywood Co., Inc	Mar	25	1987	4:30 pm	Mar 24 1987	Mar 25 1987				60.08 acres - 32 ^d LD - Lt 363, 388 & 393	FS	179	507	
"	J. Stanley & Mrs. Margaret S.			Wilkinson County Bank	Apr	20	1987	4:45 pm	Apr 14 1987	Apr 21 1987				10 acres - 322 nd Duffin TMD - 3 ^d LD	FS	179	669-671	
"	Wendell			Bobbie M. Rogers	Jan	20	1988	9:00 am	Jan 6 1988	Jan 25 1988				1/2 in tract - 5 th LD, City of Jordan	FS	182	732	
"	Teresa etal			The Jordan Bank	Mar	15	1988	9 am	Mar 10 1988	Mar 16 1988				331 st w/ Rdn Sec 25, Tract E	FS	183	477-480	
"	Marshall G. & Patsie H.			Lay M. Layson	June	20	1988	9 am	June 16 1988	June 20 1988				Ln # 19 & 20, 20mln Sub - City of Jordan	WD	184	533	
"	Marshall G. & Patsie H.			The Jordan Bank	June	20	1988	9 am	June 16 1988	June 20 1988				Ln # 10 - 13 & 14, Sec 9, Tract A	WD	184	537-538	
"	Billy J. & Virginia P. etal			Walnut Creek Baptist Ch.	Aug	25	1988	1:50 pm	Aug - 1988	Sept 1 1988				3 acres - Lt 390; 22 ^d LD	WD	185	429	
"	Billy J. & Virginia P. etal			Island Exchange, Inc	Sept	19	1988	1:45 pm	Aug 25 1988	Sept 21 1988				4 tracts - 22 ^d LD	WD	185	739-741	
"	Billy J. & Virginia P. etal			Island Exchange, Inc	Sept	19	1988	1:45 pm	Aug 25 1988	Sept 21 1988				2 tracts - 22 ^d LD	WD	185	742-743	
"	Mrs. J. L.			Wilkinson County Bank	Oct	17	1988	10:55 am	Oct 13 1988	Oct 18 1988				291 acres - 330 th (Lanes) TMD	FS	186	199-201	
"	James Lantzy, Jr.			Wilkinson County Bank	Nov	16	1988	8 am	Nov 8 1988	Nov 22 1988				10 acres - 3 ^d LD - 332 ^d TMD	FS	187	14-14	
"	J. Stanley & Margaret C.			Wilkinson County Bank	Dec	5	1988	9:45 am	Dec 2 1988	Dec 9 1988				3 rd LD 10 acres - 322 nd Duffin TMD	FS	187	248-250	
"	Ernest			Farmers State Bank	Dec	30	1988	9 am	Dec 27 1988	Jan 4 1989				1/4 acre - corner of driveway	FS	187	559-561	

FILING DOCKET AND GENERAL INDEX TO REALTY DEEDS AND MORTGAGES — GRANTORS

REG. U. S. PAT. OFFICE *Chambers* County Indexes Since 1888 An Identifying Trade Mark

Open at Proper Tab according to First Letter or Letters of Name and refer to Buff Sub-Index sheet for page reference.

COTT FAMILY NAME INDEX NO. 1-SPLIT © 1969 MADE BY THE COTT INDEX COMPANY, COLUMBUS, OHIO SOLD BY THE CLYDE CASTLEBERRY CO., COVINGTON, GA.

(13)

GRANTORS FAMILY NAMES	GIVEN NAMES ABCDEFGH	GIVEN NAMES IJKLMNO	GIVEN NAMES PQRSTUVWXYZ	GRANTEES	DATE OF FILING				DATE OF INSTRUMENT			DATE OF RECORD			LOCATION OF PROPERTY OR OTHER DESCRIPTION	KIND OF INST.	BOOK	PAGE	
					Month	Day	Year	Hr.	Min.	Month	Day	Year	Month	Day					Year
Rogers,	Grace M.			Shepherd Island Nables	Feb	17	1989	8:45	am	Jan	28	1989	Feb	21	1989	Tr 7, 8, 9, 10+11; Court of Damages	WD	188	144
"	Ernest			Dept of Transportation	Apr	20	1989	2	pm	Apr	20	1989	Apr	26	1989	Permit # 0489-04-319	Access Rights	189	110
"	Ernest			The Power Company	May	8	1989	9	am	Feb	6	1989	May	8	1989	Right of Way	Edge Map	189	247
"	Jan			James Edward Brock	June	19	1989	2	am	June	15	1989	June	20	1989	Tr # WF-3, Sec 1	1505 JWD	189	660
"	Robert C., Sr.			Donnel E. M.C.	Aug	21	1989	2	pm	June	26	1989	Aug	24	1989	Right of Way	Exec. Map	189	657
"	E. Alton			Frances B. Rogers Co., Inc	Apr	11	1990	2:10	pm	Dec	28	1989	Apr	16	1990	508.4 acres - Buildings & Warehouse	Exec. Map	194	39
"	Steven C., Ronald W. et al			Shepherd Brothers Timber Co., Inc	July	19	1990	11:25	am	July	18	1990	July	24	1990	Tracts - 332 nd JWD - 2 nd RD	Exec. Map	195	176-179
"	Joseph Michael			"	"	"	"	"	"	"	"	"	"	"	"	"	"	"	"
"	Laura Green			Joseph Michael Rogers	July	31	1990	4:30	pm	July	9	1990	Aug	1	1990	1/2 interest in divers tracts - 332 nd JWD	Exec. Map	195	283-285
"	"			Ronald Williams Rogers	"	"	"	"	"	"	"	"	"	"	"	"	"	"	"
"	"			Steven C. Rogers et al	"	"	"	"	"	"	"	"	"	"	"	"	"	"	"
"	Joseph Michael, Ronald Williams et al			Shepherd Bros. Timber Co., Inc	July	31	1990	4:30	pm	July	18	1990	Aug	1	1990	490 acres Tracts - 2 nd RD - 332 nd JWD	WD	195	291-294

Filing Docket and General Index to Realty Deeds and Mortgages—GRANTORS

See Following Page

Refer to SUB-INDEX in front portion of Book for Alphabetical Arrangement and Page Reference to Names in this Index

Cott Patented Index Systems.
Manufactured by Geo. D. Barnard Sta. Co., St. Louis, Mo.

(95)

GRANTORS FAMILY NAMES	GIVEN NAMES ABCDEFGHIJ	GIVEN NAMES KLMNO	GIVEN NAMES PQRSTUVWXYZ	GRANTEES	DATE OF FILING				DATE OF INSTRUMENT			DATE OF RECORD			LOCATION OF PROPERTY OR OTHER DESCRIPTION	KIND OF INST'MT	BOOK	PAGE
					MONTH	DAY	YEAR	HR. M.	MONTH	DAY	YEAR	MONTH	DAY	YEAR				
Reynolds			R. J.	Wilkinson Co. Bk.	Sept.	25	1917	8 a.m.	Sept.	22	1917	Sept.	25	1917		M. D.	25	201
"			R. J. & C. J.	W. J. Little	Mar.	8	1917	2 p.m.	Mar.	7	1917	Mar.	8	1917		Partly	24	409-10
"			Wm. J.	Mary E. Booker												Deed	C.	599
"	Georgia	M.		W. A. Deason	Jan.	10	1917	10 a.m.	Oct.	30	1901	Jan.	10	1917		"	29	176
"			R. J. & G. M.	J. L. Hoover	Sept.	26	1919	8 a.m.	Sept.	24	1919	Sept.	26	1919		"	7	431

Filing Docket and General Index to Realty Deeds and Mortgages—GRANTORS

Clifford Walker, Attorney General.

Refer to SUB-INDEX in front portion of book for Alphabetical Arrangement and Page Reference to Names in this Index

Cott's Patented Index Systems. Owned and manufactured by Walker, Evans & Cogswell Co., Charleston, S. C.

(151)

GRANTORS FAMILY NAMES	GIVEN NAMES ABCDEFGHIJ	GIVEN NAMES KLMNO	GIVEN NAMES PQRSTUVWXYZ	GRANTEES	DATE OF FILING				DATE OF INST'MT			DATE OF RECORD			LOCATION OF PROPERTY OR OTHER DESCRIPTION	Kind of Inst'mt	Book	Page
					Month	Day	Year	Hour	Month	Day	Year	Month	Day	Year				
C The Loose Leaf Index, the General Index, S. C., are owners of these patents, and sheets comprising the Sub-Index and Index of Charleston, S. C., of Alabama.	Reynolds	ms	Jonette B.	Irvington Bank	Jan	4	1922	8 a.m.	Dec	12	1921	Jan	4	1922	Satisfied Dec 10th 1925 (S.B.) 700 acres, Will of J. E. Emney	M.D.	42	101
	"	ms	J. B.	Irvington Bank	May	24	"	"	May	18	1922	May	24	1922	Satisfied Dec 10th 1925 (S.B.) 700 acres Will of J. E. Emney	D.B.	42	154
	"	ms	E. N.	Parker & Caswell	Oct	3	"	"	Sept	24	"	Oct	5	"	Timber on 700 acres	Lease	39	147
	"	ms	G. M.	L. P. & L. F. Francis	Jan	1	1924	"	May	7	1921	Jan	1	1924	House + one acre for life.	Deed	39	343
	"	R. P.		Grigg Lumber Co.	Apr	5	"	2 p.m.	Apr	3	1924	Apr	13	"	Timber on 101 acres, 14th Dist	Lease	39	405
	"	E. N. et al		W. M. Whitaker et al	Feb	22	1927	8 a.m.	Feb	21	1927	Feb	22	1927	700 acres, 23rd + 26th Districts	M.D.	40	564
	"	ms	E. N. et al	"	"	"	"	"	"	"	"	"	"	"	"	M.D.	40	564
	"	J. H.		State Highway Board	Nov	23	"	"	nat	gines	Nov	24	"	"	4,789 acres, Right of way.	M.D.	41	269
	"	R. P.		Wilkinson County Bank	Aug	21	1928	"	Aug	20	1928	Aug	21	1928	Satisfied Nov 20th 1928 (S.B.) 700 acres, Bloodworth Dist.	D.B.	42	566
	"	J. H.		Lafayette M. Lums	Dec	29	"	"	Dec	12	"	Dec	31	"	450 acre - Baldwin Bridge place, 39th Dist.	M.D.	45	651
	"	L. B.		C. A. Lahmer	Feb	7	1930	"	Jan	23	1930	Feb	10	1930	Divers Land in + near Garden	Deed + B.S.	50	434-5
	"	J. H.		The State Banking Co.	June	3	"	2 p.m.	Feb	17	1929	June	3	"	450 acres, Baldwin Bridge place	D.B.	50	79
"	Georgia et al		Mary B. Thompson	Jan	15	1931	"	Jan	8	1931	Jan	15	1931	8 acres, 4th Dist. Division	M.D.	50	169	
"	Georgia et al		J. J. Rasser	"	"	"	"	Nov	18	"	"	"	"	8 " " " " Division	M.D.	50	168	
"	Georgia Home		By Weber L. Coumel as Attorney of her estate	Oct	10	1938	4:30 p.m.	Oct	8	1938	Oct	11	1938	36 acres land in 328 th Dist	Admission deed	57	272-3	
"	P. F.		O. D. Holliman	Sept	30	1941	6:30 a.m.	Sept	30	1941	Oct	1	1941	1 acre Land in 327 th Dist	W.D.	61	420	

N. B.—This system of indexing is patented, and same covers both the Sub-Index and sheets comprising the General Index, S. C., are owners of these patents, and sheets comprising the Sub-Index and Index of Charleston, S. C., of Alabama.

This Index approved and adopted for use in the Counties of Georgia pursuant to the Act approved August 8, 1916, providing for uniform records throughout the State.

Filing Docket and General Index to Realty Deeds and Mortgages—GRANTORS

Cott's Patented Index Systems. Owned and manufactured by Walker, Evans & Cogswell Co., Charleston, S. C.

(15) Clifford Walker, Attorney General.

Refer to SUB-INDEX in front portion of book for Alphabetical Arrangement and Page Reference to Names in this Index

GRANTORS FAMILY NAMES	GIVEN NAMES ABCDEFGHIJ	GIVEN NAMES KLMNO	GIVEN NAMES PQRSTUVWXYZ	GRANTEES	DATE OF FILING				DATE OF INST'MT			DATE OF RECORD			LOCATION OF PROPERTY OR OTHER DESCRIPTION	Kind of Inst'mt	Book	Page
					Month	Day	Year	Hour	Month	Day	Year	Month	Day	Year				
Reynolds	Robert Lee			Garrett William Youngblood	Mar	20	1945	9	Mar	16	1945	Mar	20	1945	1/4 Undivided interest in 10 1/4 Acre Land.	WDO	70	227
"	Everett Lamer et al			" " " "	"	12	"	5 Pm	"	"	"	"	"	"	1/4 " " " " " "	"	74	304
"	Walter et al			Continental Aluminum Corp	July	16	1960	9 Am	July	11	1960	July	19	1960	Lot in the 32nd District S.W.	DPS	101	323
"	Hazel et al			" " " "	"	"	"	"	"	"	"	"	"	"	" " " " " "	"	"	"
"	Olin Randall et al			Wilkinson County Bank	Aug	3	1970	4 Pm	July	31	1970	Aug	3	1970	500 sq ft of land in 1970	DPS	126	270-2
"	Joy B et al			" " " "	"	"	"	"	"	"	"	"	"	"	" " " " " "	"	"	"
"	Kate et al			Joseph Barney	Apr	26	1971	9 Am	Mar	26	1969	Apr	26	1971	3500 sq ft 1245 1/2 Acre Land	WDO	122	242 250
"	Rhonda			Lidrey & Miller	June	14	1971	4 Pm	June	14	1971	June	14	1971	1/4 Acre in 3rd District	WDO	124	515- 517
"	Clim + Eddie Mae			Thomas + Hill, Inc.	Jan	27	1972	9 Am	Jan	26	1972	Jan	27	1972	Lot in 3rd District	SD	124	230 233
"	Olin Randall + Jay B.			Douglas McNeer et al	Mar	7	1972	9 Am	Mar	4	1972	Mar	7	1972	6000 sq ft 327th Street	WDO	124	439- 440
"	" " "			Betty Ann Haynes McNeer et al	"	"	"	"	"	"	"	"	"	"	" " " " " "	"	"	"
"	Clim + Eddie Mae			Thomas + Hill, Inc. Ass of Milledgeville	Mar	24	1972	9 Am	Jan	26	1972	Mar	24	1972	Lot in 3rd Land Dist.	SD	124	556- 559
"	Olin Randall + Jay B.			First Federal Savings Loan	Oct	19	1973	10:30 Am	Oct	19	1973	Oct	19	1973	1.83 acres 327th St Dist	SD	129	106- 107
"	Joe E.			Wilkinson County Bank	May	6	1974	3 Pm	May	6	1974	May	6	1974	510 sq ft 327th St Dist. 6000 sq ft	DPS	130	692- 694
"	Joe			Georgia Power Company	May	30	1974	9 Am	May	15	1974	May	30	1974	Right of Way	EHS	131	164
"	Kate et al			Worfield et al et al	Aug	26	1974	9 Am	Feb	-	1974	Aug	26	1974	3.8 acres 4th District	WDO	131	667 670
"	" " "			Lee et al et al	"	"	"	"	"	"	"	"	"	"	" " " " " "	"	"	"

Filing Docket and General Index to Realty Deeds and Mortgages — GRANTORS

REG. U. S. PAT. OFFICE *Cott* County Indexes Since 1888 An Identifying Trade Mark

Open at Proper Tab according to First Letter or Letters of Name and refer to Buff Sub-Index sheet for page reference.

COTT FAMILY NAME INDEX No. 1-SPLIT © 1948 Made By The Cott Index Company, Columbus, Ohio Mfg. Cott Patent Index Systems

(15)

C	GRANTORS FAMILY NAMES	GIVEN NAMES ABCDEFGH	GIVEN NAMES IJKLMNO	GIVEN NAMES PQRSTUVWXYZ	GRANTEES	DATE OF FILING				DATE OF INSTRUMENT			DATE OF RECORD			LOCATION OF PROPERTY OR OTHER DESCRIPTION	KIND OF INST.	BOOK	PAGE
						Month	Day	Year	Hr. M.	Month	Day	Year	Month	Day	Year				
	Reynolds	Joe E.			^{Mo.} Debie Finance Corp. 7	Sept.	21	1976	9 am	Sept.	17	1976	Sept.	21	1976	3 rd Precinct - 327 th St. S.W. Dist.	DPB	140	462-464
	"	Joe E.			^{Madison} Debie Finance Corp. 7	Oct.	5	1976	3 PM	Sept.	27	1976	Oct.	5	1976	2 nd Precinct - 300 th Ave. S.W. Dist.	DPB	140	534-535
	"	Joe			Sidney S. Miller	May	30	1977	am	May	20	1977	May	30	1977	2 nd Precinct - 327 th St. S.W. Dist.	DPB	143	76-78
	"	Olin Randall et al			Sidney Miller	July	7	1977	11:30 AM	July	7	1977	July	7	1977	2.93 acres - 327 th St. S.W. Dist.	DPB	143	406-408
	"	Joy B. et al			" "	"	"	"	"	"	"	"	"	"	"	"	"	"	"
	"	Albi R. et al			Sidney Miller	Aug.	23	1977	4:45 PM	Aug.	23	1977	Aug.	23	1977	2.93 acres - 327 th (Dwinton) St. S.W. Dist.	DPB	144	164-165
	"	Joy B. et al			" "	"	"	"	"	"	"	"	"	"	"	"	"	"	"
	"	Joe E.			^{Mo.} Debie Finance Corp. 7 et al	Nov.	1	1978	11:50 am	Oct.	25	1978	Nov.	1	1978	2 nd Precinct - 300 th Ave. S.W. Dist.	DPB	148	480-1
	"	Sara W. et al			^{Madison} William Foster Cook et al	Dec.	4	1978	9 am	Dec.	20	1978	Dec.	4	1978	6 acres - 1505 th St. S.W. Dist.	DPB	148	659-660
	"	"			^{Madison} Martha Guin Cook et al	"	"	"	"	"	"	"	"	"	"	"	"	"	"
	"	Allen Sr. et al			J B S Hemes, Inc.	May	10	1979	9 am	Apr.	30	1979	May	10	1979	2 nd Precinct - 327 th St. S.W. Dist.	DPB	150	426-7
	"	Lena Mae et al			" " "	"	"	"	"	"	"	"	"	"	"	"	"	"	"
	"	Joe E.			Debie Finance Corp. of Ga.	Dec.	29	1980	4:00 pm	Dec.	23	1980	Dec.	29	1980	2 nd Precinct - 300 th Ave. S.W. Dist.	DPB	157	132-133
	"	Allen Sr. & Lena Mae			Roy Lee Scott	June	9	1981	1 pm	June	2	1981	June	9	1981	2 nd Precinct - 327 th St. S.W. Dist.	DPB	157	618
	"	Randall			Oconee Electric Membership Corporation	Apr.	27	1982	4 pm	Apr.	2	1982	Apr.	27	1982	Right of Way	Easement	161	271
	"	Joe E.			Virginia S. Banks	Mar.	2	1983	4:30 pm	Mar.	2	1983	Mar.	4	1983	2 nd Precinct - 327 th St. S.W. Dist.	DPB	164	92
	"	Barbara A. (formerly Williams)			Roger Williams	May	3	1983	3:30 pm	Apr.	3	1983	May	5	1983	1 acre - 3 rd Land District	DPB	164	475

Filing Docket and General Index to Realty Deeds and Mortgages — GRANTORS

(15)

REG. U. S. PAT. OFFICE *ChemCott* County Indexes Since 1888 An Identifying Trade Mark

Open at Proper Tab according to First Letter or Letters of Name and refer to Buff Sub-Index sheet for page reference.

COTT FAMILY NAME INDEX No. 1-5PL17 © 1988 Made By The Cott Index Company, Columbus, Ohio Mfg. Cott Patent Index Systems

GRANTORS FAMILY NAMES	GIVEN NAMES ABCDEFGH	GIVEN NAMES IJKLMNO	GIVEN NAMES PQRSTUWXYZ	GRANTEES	DATE OF FILING				DATE OF INSTRUMENT			DATE OF RECORD			LOCATION OF PROPERTY OR OTHER DESCRIPTION	KIND OF INST.	BOOK	PAGE
					Month	Day	Year	Hr. M.	Month	Day	Year	Month	Day	Year				
Reynolds	Mrs. W. G. Jr.			The Tri-County Electric Membership Corp	Feb	21	1985	9 am	Feb	14	1985	Feb	22	1985	Right of way	Exec ment	171	235
"	Joe E.			Pearl Hughes Warren ^{per guardian}	Aug	23	1985	9 am	Aug	14	1985	Aug	28	1985	divers property	Consent Judgment	172	804 805
"	Joe E.			Pearl Hughes Warren ^{see guardian}	Aug	23	1985	9 am	May	23	1985	Aug	28	1985	75 acres - 327' Churinton, MD	limited WD	172	806 807
"	Flloyd J. Jr.			David Y. Califf ^{per trustee}	May	9	1986	9 am	Apr	4	1986	May	12	1986	1/2 acre divers property - Wilkerson County	chidest trust	175	352 353
"	"			Trust Co. Bk. of Mid. Ga. Va.	"	"	"	"	"	"	"	"	"	"	"	"	"	"
"	Flloyd J. Jr.			Trust Co. Bk. of Mid. Ga. Va. ^{as executor et al}	May	9	1986	9 am	Apr	4	1986	May	12	1986	1/2 acre divers property - Wilkerson County	chidest trust	175	354 355
"	"			David Y. Califf ^{per trustee et al}	"	"	"	"	"	"	"	"	"	"	"	"	"	"
"	Joe			Georgia Power Company	May	14	1986	9 am	Apr	29	1986	May	14	1986	Right of way	Exec ment	175	377
"	Joe			Ronell S. Wiggins	Dec	9	1986	2:55 pm	July	16	1986	Dec	11	1986	1.21 acres - 330 th (Lords) MD	WD	178	197- 200
"	Joe			Charlene & Benedict S. Davis	Jan	22	1987	10:55 am	July	16	1986	Apr	22	1987	1.21 acres - 330 th (Lords) MD	WD	179	222
"	Joe			Ronell S. Wiggins	July	10	1987	9:30 am	July	8	1987	July	13	1987	1.21 acres 330 th (Lords) MD	WD	181	48
"	Joe			Lee Arthur Reynolds	July	16	1987	3 pm	July	13	1987	July	20	1987	0.66 acres - 330 th MD	Byt deed	181	89
"	Lee Arthur			William H. Matthews	Aug	11	1987	9 am	July	30	1987	Aug	12	1987	1/2 acre of 330 th (Lords) MD	D	1988	251- 258
"	Joe			Charlene & Benedict S. Davis	Nov	12	1987	10:45 am	Nov	11	1987	Nov	18	1987	tract - 330 th (Lords) MD	WD	182	235 236
"	Brenda J.			Beneficial Georgia Inc.	Jan	19	1988	9 am								FS	88-13	
"	Don			The Gordon Bank	Feb	17	1988	9 am	Feb	5	1988	Feb	19	1988	Lt TW22, Sec 35, Tract B, 331 st MD	D SD	183	180-1
"	Joe E.			Edgar S. Brewer	June	15	1988	2:00 AM	June	2	1988	June	15	1988	5.82 acres - 327 th MD District	D SD	184	520- 522

FILING DOCKET AND GENERAL INDEX TO REALTY DEEDS AND MORTGAGES — GRANTORS

REG. U. S. PAT. OFFICE *Chas. McCorkle* County Indexes Since 1888 An Identifying Trade Mark

Open at Proper Tab according to First Letter or Letters of Name and refer to Buff Sub-Index sheet for page reference.

COTT FAMILY NAME INDEX NO. 1-SPLIT © 1969 MADE BY THE COTT INDEX COMPANY, COLUMBUS, OHIO SOLD BY THE CLYDE CASTLEBERRY CO., COVINGTON, GA.

(15)

GRANTORS FAMILY NAMES	GIVEN NAMES ABCDEFGH	GIVEN NAMES IJKLMNO	GIVEN NAMES PQRSTVWXYZ	GRANTEES	DATE OF FILING				DATE OF INSTRUMENT			DATE OF RECORD			LOCATION OF PROPERTY OR OTHER DESCRIPTION	KIND OF INST.	BOOK	PAGE
					Month	Day	Year	Hr. M.	Month	Day	Year	Month	Day	Year				
Reynolds	Lee Arthur			G. P. Williams	July	25	1988	1:50 pm	July	22	1988	July	26	1988	Subdivided 30 July 20, 1989	SD	189	756-758
"	Lena			Oceana E.M.C.	Dec	13	1988	1:45 pm	Dec	13	1988	Dec	16	1988	Right of way	Case ment	187	378
"	Allen, Sr. & Lena M.			Albert & Betty Montgomery	May	25	1989	2:45 pm				June	7	1989	L# 17, B1 & Creek Valley Sub	SD	189	499-501
"	"	"	"	William C. Humphries, Jr.	"	"	"	"	"	"	"	"	"	"	"	"	"	"
"	Allen, Sr. & Lena M.			Albert & Betty Montgomery	May	25	1989	2:45 pm	Aug	17	1988	June	7	1989	L# 18, B1 & Creek Valley Sub	SD	189	502-504
"	"	"	"	William C. Humphries, Jr.	"	"	"	"	"	"	"	"	"	"	"	"	"	"
"	Lee Arthur			G. P. Williams	July	20	1989	2:30 pm	July	12	1989	July	20	1989	SD recorded BK 184 ps 756-58	Case SD	190	326
"	Lee Arthur			First Family Financial Services	July	20	1989	2:30 pm	July	12	1989	July	20	1989	0.66 acre - 330 th JMD	SD	190	327-329
"	Gerry			Dept of Transportation	Jan	11	1990	11:30 am	Jan	10	1990	Jan	11	1990	DOT # 0190-02-319	Conveyance to access rights	192	544A
"	Gerry			Dept of Transportation	Feb	9	1990	3:15 pm	Feb	8	1990	Feb	13	1990	DOT # 0190-02-319	Conveyance to access rights	193	234
"	Reverend Allen & Lena M.			Oceana E.M.C.	May	31	1990	10:45 am	May	14	1990	June	6	1990	Right of way	Case ment	194	420
"	Dan			Oceana E.M.C.	July	5	1990	9:45 am	June	12	1990	July	5	1990	Right of way	Case ment	195	41

This Index approved and adopted for use in the Counties of Georgia pursuant to the Act approved August 8, 1916, providing for uniform records throughout the State.

Filing Docket and General Index to Realty Deeds and Mortgages—GRANTORS

Cott Patented Index Systems.
Manufactured by Geo. D. Barnard Sta. Co., St. Louis, Mo.

Refer to SUB-INDEX in front portion of Book for Alphabetical Arrangement and Page Reference to Names in this Index

GRANTORS FAMILY NAMES	GIVEN NAMES ABCDEFGH	GIVEN NAMES IJKLMNO	GIVEN NAMES PQRSTUVWXYZ	GRANTEES	DATE OF FILING				DATE OF INSTRUMENT			DATE OF RECORD			LOCATION OF PROPERTY OR OTHER DESCRIPTION	KIND OF INST'MT	BOOK	PAGE
					MONTH	DAY	YEAR	HR. M.	MONTH	DAY	YEAR	MONTH	DAY	YEAR				
Richardson,	C. H.			John P. Nichole					Dec.	3	1895	Dec.	10	1895		Deed	K	590-1
"	A. L.			British American ^{Mort. Co. Limited}					Nov.	8	1898	Nov.	18	1898		"	R	439
"	"			J. P. Sweeney					Sept.	6	1894	Oct.	31	1894		"	O	171-2-3
"	J. L. & C. N. King			Walter L. Collins					Sept.	24	1906	Dec.	24	1906		"	Y.	416
"	C. H.			J. J. Angles					Aug.	12	1905	Sept.	5	1905		"	X	464-5
"	C. H.			J. E. Mc Mullen					Jan.	29	1906	Jan.	30	1906		"	Y.	403
"	C. H.			Jno. O. Gordon					Nov.	15	1905	Nov.	29	1905		"	X	489
"	"			E. G. Hardie	Dec.	6	1933	9 AM	May	8	1929	Dec.	6	1933	1/2 undivided interest in 465 acres in Evey District of Mrs. R. E. Johnson transfer		H. 2	207
"	✓ C. H.			J. O. Snow	Jan	18	1909	2 PM	Jan	16	1909	Jan	18	1909		Deed	13	183
"	✓ M. M.			Mrs. Alvina Pitts	Dec	11	1912	2 PM	Nov	18	1912	Dec	12	1912		"	20	107
"	✓ C. H.			Mrs. Sallie M Wood	Mar	2	1915	2 PM	Feb.	24	1915	Mar	2	1915		"	23	149
"	✓ E. S.			Susan V. Patterson	Jan	6	1917	10 AM	Nov.	6	1916	Jan	6	1917		"	29	175
"	✓ C. H.			J. M. Hall	Aug	9	1917	2 PM	Aug	7	1917	Aug	9	1917		"	30	27
"	✓ C. H.			E. R. Pennington	Oct	12	1917	9 AM	Oct	11	1917	Oct	12	1917		"	30	52
"	✓ C. H. et al			O. F. Kingery	Dec	28	1917	2 PM	Dec	21	1917	Dec	28	1917		"	25	420
"	✓ C. H.			C. L. Smith	Nov.	20	1918	2 PM	Nov.	20	1918	Nov	20	1918		"	30	192

This Index approved and adopted for use in the Counties of Georgia pursuant to the Act approved August 8, 1916, providing for uniform records throughout the State.

Filing Docket and General Index to Realty Deeds and Mortgages—GRANTORS

(17)

Refer to SUB-INDEX in front portion of Book for Alphabetical Arrangement and Page Reference to Names in this Index

Cott Patented Index Systems.
Manufactured by Geo. D. Barnard Sta. Co., St. Louis, Mo.

GRANTORS FAMILY NAMES	GIVEN NAMES ABCDEFGHIJ	GIVEN NAMES JKLMNO	GIVEN NAMES PQRSTUVWXYZ	GRANTEES	DATE OF FILING				DATE OF INSTRUMENT			DATE OF RECORD			LOCATION OF PROPERTY OR OTHER DESCRIPTION	KIND OF INST'MT	BOOK	PAGE
					MONTH	DAY	YEAR	HR. M.	MONTH	DAY	YEAR	MONTH	DAY	YEAR				
Richardson	W. B.			Geo. H. Hallenshed Jr.	Jan	10	1919	2 Pm	Jan	1	1919	Jan	10	1919	Deed	34	30	
"	C. H.			A. S. J. Arrington	May	5	1920	2 Pm	Apr	8	1920	May	5	1920	"	30	406	
"	Maudie M.			V. P. Jackson	June	28	1920	2 Pm	Oct	2	1919	June	28	1920	"	30	419	
"	W. B.			Mrs. Carrie O. Bloodworth	Nov.	16	1920	3 Pm	Nov	10	1920	Nov.	16	1920	"	29	512-3	

This Index approved and adopted for use in the Counties of Georgia pursuant to the Act approved August 8, 1916, providing for uniform records throughout the State.

Filing Docket and General Index to Realty Deeds and Mortgages—GRANTORS

Clifford Walker, Attorney General.

Refer to SUB-INDEX in front portion of book for Alphabetical Arrangement and Page Reference to Names in this Index

Cott's Patented Index Systems. Owned and manufactured by Walker, Evans & Cogswell Co., Charleston, S. C.

GRANTORS FAMILY NAMES	GIVEN NAMES ABCDEFGHIJ	GIVEN NAMES IJKLMNO	GIVEN NAMES PQRSTUVWXYZ	GRANTEES	DATE OF FILING				DATE OF INST'MT			DATE OF RECORD			LOCATION OF PROPERTY OR OTHER DESCRIPTION	Kind of Inst'mt	Book	Page	
					Month	Day	Year	Hour	Month	Day	Year	Month	Day	Year					
Richardson	C. H.			L. C. Carr	Jan	12	1922	2 P.M.	Jan	10	1919	Jan	12	1922	13.6 acres, 4th Dist. L. 12, 120, 144, 145	Over Deed	30	628	
"	Mrs M. M.			Mrs Alina Pitts	June	17	1925	"	June	15	1925	June	17	1925	2 1/4 acres, Lot #108, 5th Dist.	Quit Claims	39	557	
"	C. H.			W. B. Richardson	March	29	1927	"	Dec	13	1920	March	29	1927	97 acres, 1505 Dist.	W.D.	40	574	
"	W. B.			Mrs Laura B. Hollinshead	Sept	14	1928	9 a.m.	Feb	29	1924	Sept	20	1928	Since tract 770 acres in 2 counties	W.D.	41	455+	
"	C. H.			J. A. Staker	June	4	1929	"	Sept	1	1928	June	7	1929	F. D. Staker D.P.D.	Transfer	45	277	
"	W. B.			Southern States Power Co	Oct	24	"	"	Oct	11	1929	Oct	28	"	Timber on 1430 acres	Quit Claims	50-	1-2	
"	W. B.			The Federal Land Bank of Columbia	May	3	1934	2 P.M.	April	28	1934	May	3	1934	Of George W. Hollinshead	Assignment	50	634	
"	C. H.			J. B. Lord	Dec	31	"	12:30 P.M.	Dec	31	"	Dec	31	"	141 acres land in 1505 Dist. S. M.	W.D.	56	513	
"	C. H.			C. C. Hardie	Feb	14	1935	9 a.m.	May	8	1924	Feb	20	1935	of Mrs R. C. Johnson to R. H. Richardson	W.D.	52	502	
"	C. H.			W. B. Richardson	Mar	24	1937	1 P.M.	Mar	20	1937	Mar	24	1937	400 acres land in 4th land Dist. 1/2 undivided interest	W.D.	52	555	
"	Maudie M. et al			V. P. Jackson	Jan	17	1938	9 a.m.	not given	Jan	18	1938	Jan	18	1938	1/2 acre land	W.D.	57	77-8
"	Mable M. et al			Mrs Maudie M. Richard	Apr	20	1939	4 P.M.	Apr	20	1939	Apr	20	1939	148 acres land + John O'Garden tract	"	61	279	
"	W. B.			W. C. Council & W. R. Council	Dec	9	1940	5:30 P.M.	Dec	9	1940	Dec	20	1940	177-acre land 328 1/2 ft by 5/8	"	61	870	
"	W. B.			Erwin Sibley	Jan	27	1941	9 a.m.	Oct	2	1937	Jan	27	1941	400-acre land in Beasly's Addition	"	67	65	
"	W. B.			Fred Fountain	Dec	29	1941	9 a.m.	Dec	27	1941	Dec	29	1941	282.4-acre land 5th land Dist	W.D.	67	245	
"	W. B. Jr et al			Cleveland Concrete Co.	May	4	1942	3 P.M.	May	1	1942	May	5	1942	36.8 acres in + land east "Newell place" Cl. note	J.S.	11	298-9	

Binder is also patented, both being the patents of C. M. CO. I. Walker, Evans & Cogswell Co., of Charleston, S. C., are owners of these patents. Also furnished these Sheets and Binders in North Carolina, South Carolina, Georgia, Florida and Alabama.

This Index approved and adopted for use in the Counties of Georgia pursuant to the Act approved August 3, 1916, providing for uniform records throughout the State.

Filing Docket and General Index to Realty Deeds and Mortgages—GRANTORS

Cott's Patented Index Systems. Owned and manufactured by Walker, Evans & Cogswell Co., Charleston, S. C.

(17) Clifford Walker, Attorney General.

Refer to SUB-INDEX in front portion of book for Alphabetical Arrangement and Page Reference to Names in this Index

GRANTORS FAMILY NAMES	GIVEN NAMES A B C D E F G H	GIVEN NAMES I J K L M N O	GIVEN NAMES P Q R S T U V W X Y Z	GRANTEES	DATE OF FILING				DATE OF INST'MT			DATE OF RECORD			LOCATION OF PROPERTY OR OTHER DESCRIPTION	Kind of Inst'mt	Book	Page
					Month	Day	Year	Hour	Month	Day	Year	Month	Day	Year				
Richardson	W. B.			W. L. Council	June	5	1942	9	June		1943	June	5	1943	6 2 1/2 Acre Land Blodsworth	WD	70	83
"	E. A. et al			Mrs. Lillie E. Richardson	May	5	1944	"	April	15	1944	May	5	1944	100. Acre Land in 23rd Land Dist	WD	74	121-12
"	W. L. et al			"	"	"	"	"	"	"	"	"	"	"	"	"	"	"
"	Mrs. Lillie E.			Berley Auto Parts Co.	July	28	1944	9	July	26	1944	July	29	1944	100 Acre Land in	"	77	39
"	Mrs. Maude J.			Mrs. Rutha King	Jan	13	1947	9	"	25	"	Jan	17	1947	1/5 undivided interest in 87 Acre Land	"	77	243
"	W. B. Operator			J. J. Smith	"	26	1948	10	June	10	1948	June	26	1948	of Fuel Fountain DPS	Grant	80	56
"	W. B. Operator			J. J. Smith	"	"	"	"	"	10	"	"	"	"	of Fuel Fountain	"	"	"
"	Mr. C. H.			Wilkinson County Georgia Co	Oct	16	1949	9	Sept	10	1949	Oct	18	1949	180 acres in July Dist	Grant	80	458-9
"	W. B.			Sam H. Snow	Jan	14	1950	9	Dec	28	1949	Jan	14	1950	Home & Lot in Gordon	WD	70	547
"	W. B. (Buford)			Mrs. Jennie Richardson	Sept	5	1950	10	Aug	-	1950	Sept	5	1950	mineral rights on 225 acres	WD	70	574
"	Mr. Maude M.			Georgia Kralin Co	Mar	19	1952	3	Mar	22	1949	"	"	"	270 acres July Dist	Min. Dist	"	"
"	"			"	"	"	"	"	"	"	"	"	"	"	148 acres	"	"	"
"	R. L.			E. A. Brooks	Dec	16	"	5	Dec	16	1952	Dec	16	1952	citrus grove in Gordon	WD	86	7
"	Buford et al			Wilkinson County	May	5	1954	9	Apr	15	1954	May	5	1954	Right of Way	Road	93	18
"	W. B. et al			Maxwell Brothers Inc.	Oct	1	1955	4	Sept	28	1954	Oct	3	1955	2000 in 320th dist	Dist	93	442-3
"	W. B. et al			Morris & Church Corp	Sept	27	1957	4	Sept	25	1957	Oct	1	1957	368 acres 4th dist	Dist	96	578-9

Filing Docket and General Index to Realty Deeds and Mortgages—GRANTORS

Refer to SUB-INDEX in front portion of Book for Alphabetical Arrangement and Page Reference to Names in this Index

Cott Patented Index Systems.
Manufactured by Geo. D. Barnard Sta. Co., St. Louis, Mo.

GRANTORS FAMILY NAMES	GIVEN NAMES ABCDEFGHIJ	GIVEN NAMES JKLMNO	GIVEN NAMES PQRSTUVWXYZ	GRANTEES	DATE OF FILING				DATE OF INSTRUMENT			DATE OF RECORD			LOCATION OF PROPERTY OR OTHER DESCRIPTION	KIND OF INST'MT	BOOK	PAGE	
					MONTH	DAY	YEAR	HR. M.	MONTH	DAY	YEAR	MONTH	DAY	YEAR					
Richardson	R. L. et al			Wilkinson County	June	16	1960	"	am	Jan.	18	1960	June	17	1960	Right of Way	RWD	101	289
"	W. B. et al			" "	"	"	"	"	"	"	"	"	"	"	"	"	"	"	"
"	Jessie et al			" "	"	"	"	"	"	"	"	"	"	"	"	"	"	"	"
"	Jessie C. et. al.			Prinval Chemical Philipp boy	Sept.	13	1963	10	A.M.	Aug.	14	1963	Sept.	14	1963	2 tracts in Fifth Land District	Mjn. cont.	105	583
"	R. L. et. al.			"	"	"	"	"	"	"	"	"	"	"	"	"	"	"	"
"	W. B., Jr. et. al.			"	"	"	"	"	"	"	"	"	"	"	"	"	"	"	"
"	W. B., Sr. et. al.			Wilkinson County	Sept.	23	1963	4	P.M.	-	-	-	Sept.	25	1963	80 ft. strip of land - PK 2558 (3)	Rgn Deed	105	589-90
"	Jessie C. et. al.			"	"	"	"	"	"	"	"	"	"	"	"	"	"	"	"
"	R. L. et. al.			"	"	"	"	"	"	"	"	"	"	"	"	"	"	"	"
"	William Buzard, Jr.			William Buzard Richardson, Sr.	Oct.	1	1965	9	P.M.	Oct.	30	1964	Oct.	1	1965	1/6 undivided interest in property or sec. in ^{PK 2558} PK 150, N	Deed	109	545-6
"	William Buzard			William Buzard Richardson Jr. et. al.	Nov.	19	1965	9	A.M.	Nov.	18	1965	Nov.	19	1965	Divers tracts in Wilkinson County	MD	110	69-70
"	William Buzard			Mrs. Dorothy S. Richardson, et. al.	"	"	"	"	"	"	"	"	"	"	"	"	"	"	"
"	William Buzard, Per Epe.			William Buzard Richardson Jr.	Dec.	27	1966	9	A.M.	Sept.	20	1966	Dec.	28	1966	Divers tracts in Wilkinson County	Deed Epe	111	529
"	William Buzard, Per Epe.			Hazel Anne Richardson	"	"	"	"	"	"	"	"	"	"	"	"	"	111	530
"	William Buzard, Per Epe			Mrs. Dorothy S. Richardson	"	"	"	"	"	"	"	"	"	"	"	House & lot in Gordon	"	111	531
"	W. Buzard			Mrs. Dorothy S. Richardson	Jan.	2	1967	10	A.M.	Dec.	29	1966	Jan.	3	1967	Divers tracts in Wilkinson County	Deed Epe	111	530-1

Filing Docket and General Index to Realty Deeds and Mortgages—GRANTORS

17

Refer to SUB-INDEX in front portion of Book for Alphabetical Arrangement and Page Reference to Names in this Index

Cott Patented Index Systems.
Manufactured by Geo. D. Barnard Sta. Co., St. Louis, Mo.

GRANTORS FAMILY NAMES	GIVEN NAMES ABCDEFGHIJ	GIVEN NAMES JKLMNO	GIVEN NAMES PQRSTUVWXYZ	GRANTEES	DATE OF FILING				DATE OF INSTRUMENT			DATE OF RECORD			LOCATION OF PROPERTY OR OTHER DESCRIPTION	KIND OF INST'MT	BOOK	PAGE
					MONTH	DAY	YEAR	HR. M.	MONTH	DAY	YEAR	MONTH	DAY	YEAR				
Richardson	William	Bryant, Jr.		Miss Jessie Richardson	Feb	27	1968	6:30	Sept	22	1966	Feb	27	1968	Estate of Mrs. Maud W. Richardson	Pomw	114	158
"	Jessie B.	et. al.		Wilkinson County	Mar	19	1968	10	Dec	2	1967	Mar	19	1968	PR 6086	Pomw	114	237
"	Royce L.	et. al.		"	"	"	"	"	"	"	"	"	"	"	"	"	114	272
"	Jessie	et. al.		"	"	"	"	"	"	"	"	"	"	"	"	"	"	272
"	W. B.	Jr. et. al.	Per Atty.	"	"	"	"	"	"	"	"	"	"	"	"	"	"	272
"	W. B.	Jr.		"	"	"	"	"	Feb	26	1968	"	"	"	"	"	"	274
"	Jessie	et. al.		"	"	"	"	"	Dec	30	1968	Dec	13	1968	PR 6781	"	116	216
"	W. B.			"	"	"	"	"	"	"	"	"	"	"	"	"	116	220
"	W. B. Jr.			Tom Shinkalster et al	April	11	1969	am	Mar	24	1969	April	11	1969	1/2 acre 322th dist. 1/2 m.	WCO	117	67-8
"	W. B. Jr.			Clara Callin et al	"	"	"	"	"	"	"	"	"	"	"	"	"	"
"	R. L.	per. Ex		Jessie Cora Richardson et al	Sept	18	1969	am	Sept	17	1969	Sept	18	1969	Success property	Grant	118	226
"	"	"	"	Mr Branson Chandler et al	"	"	"	"	"	"	"	"	"	"	"	"	"	"
"	Robert Lee + Mamie			Lennie Bryant et al	Nov	29	1969	am	Nov	28	1969	Nov	29	1969	Lot in 377th dist. 1/2 m.	WCO	118	545
"	"	"	"	Ethel Bryant et al	"	"	"	"	"	"	"	"	"	"	"	"	"	"
"	Robert Lee + Mamie			Pauline Homs. Inc	Jan	12	1972	am	Jan	10	1972	Jan	12	1972	1/4 Acre on Highway 28, 1987	598	956	
"	Robert Lee + Mamie et al			Wilkinson County	Aug	10	1972	pm	Dec	2	1971	Aug	10	1972	PR 7458	PR	125	656

Filing Docket and General Index to Realty Deeds and Mortgages — GRANTORS

COTT FAMILY NAME INDEX No. 1-Split
Copyright 1933 A122559

Open at Proper Tab according to First Letter or Letters of
Name and refer to Buff Sub-Index sheet for page reference.

Made by The Cott Index Company, Columbus, Ohio
Foote & Davies, Inc., Atlanta, Georgia

(17)

C	GRANTORS FAMILY NAMES	GIVEN NAMES ABCDEFGHIJ	GIVEN NAMES KLMNO	GIVEN NAMES PQRSTUVWXYZ	GRANTEES	DATE OF FILING				DATE OF INSTRUMENT			DATE OF RECORD			LOCATION OF PROPERTY OR OTHER DESCRIPTION	KIND OF INST.	BOOK	PAGE
						Month	Day	Year	Hr. M.	Month	Day	Year	Month	Day	Year				
	Richardson	Hazel	Ann	per guardian	Joe W. Boone	July	19	1973	9:30 4m	May	29	1973	July	19	1973	368 acres 327 th (Jewinton) D.M. Dist	PH	128	379- 380
	"	Hazel	Ann	per attorney et al	Coastal Timberlands, Inc	July	20	1973	11:00 4m	July	19	1973	July	20	1973	368 acres, 327 th (Jewinton) D.M. Dist	ment	128	394- 397
	"	Hazel	Ann	per attorney et al	Coastal Timberlands, Inc	Sept	10	1974	3 PM	Sept	9	1974	Sept	10	1974	368 acres, 327 th (Jewinton) D.M. Dist	TL	132	13- 14
	"	Miss Jessie	et al		W. B. Richardson, Jr.	June	23	1975	4 PM	March	31	1975	June	23	1975	100 acres, 328 th G.M. Dist.	WD	134	379- 380
	"	Miss Jessie	et al		Mrs. Sarah R. Chandler	June	23	1975	4 PM	March	31	1975	June	23	1975	148 acres, 328 th G.M. Dist.	WD	134	381- 382
	"	W. B., Jr.	et al		" " " "	"	"	"	"	"	"	"	"	"	"	" " " "	"	"	"
	"	W. B., Jr.	et al		Miss Jessie Richardson	June	23	1975	4 PM	March	31	1975	June	23	1975	238 acres, 328 th G.M. Dist.	WD	134	383- 384
	"	William Buged	per Exe.		Mrs. Dorothy S. Richardson	Aug	20	1975	3:15 PM	Aug	18	1975	Aug	20	1975	Home + lot in Garden Eperbury	agent	135	72
	"	William Buged	per Exe.		International Paper Co.	Feb.	18	1976	9 am	Feb.	17	1976	Feb.	18	1976	2 tracts Ivey District	TLC	138	221- 3
	"	Dorothy S.	et al		" " " "	"	"	"	"	17	"	"	"	"	"	" " " "	"	"	"
	"	William Buged	per Exe.		International Paper Co.	Feb.	18	1976	9 am	-	-	-	Feb.	18	1976	Rights under Mineral Lease agent assign-	ml	138	224
	"	Dorothy S.	et al		" " " "	"	"	"	"	-	-	-	"	"	"	" " " "	"	"	"
	"	Mrs. Dorothy S.			Jerry Dan Guffin	May	7	1976	9 am	Sept.	-	1975	May	7	1976	Lot - City of Garden	WB	139	78
	"	Jessie	et al		W. B. Richardson Jr.	Mar	31	1977	9 am	Mar	31	1975	Mar	31	1977	100 acres - 328 th (Blodworth) G.M. Dist	WB	142	355- 356
	"	William B., Jr.			International Paper Co.	Apr.	20	1977	9 am	Apr.	12	1977	Apr.	20	1977	100 acres - 328 th (Blodworth) G.M. Dist	TL	142	486- 489
	"	Mamie			W. C. Glawson, Jr.	July	11	1977	4:45 PM	Apr	1	1977	July	11	1977	Tract - 327 th G.M. Dist	QCD	143	437
	"	"			Ralph C. Gustin III	"	"	"	"	"	"	"	"	"	"	" " " "	"	"	"

Filing Docket and General Index to Realty Deeds and Mortgages — GRANTORS

(17)

COTT FAMILY NAME INDEX No. 1-Split
Copyright 1933 A122559

Open at Proper Tab according to First Letter or Letters of
Name and refer to Buff Sub-Index sheet for page reference.

REG. U. S. PAT. OFFICE *Chas. McCatt* County Indexes Since 1888
An Identifying Trade Mark

GRANTORS FAMILY NAMES	GIVEN NAMES ABCDEFGHIJ	GIVEN NAMES JKLMNO	GIVEN NAMES PQRSTUVWXYZ	GRANTEES	DATE OF FILING				DATE OF INSTRUMENT			DATE OF RECORD			LOCATION OF PROPERTY OR OTHER DESCRIPTION	KIND OF INST.	BOOK	PAGE
					Month	Day	Year	Hr. M.	Month	Day	Year	Month	Day	Year				
Richardson	Robert L.	etal		Ralph C. Gustin III	July	11	1977	4:45 pm	July	8	1977	July	11	1977	Satisfactory			
"	Mamie B.	etal		" " " "	"	"	"	"	"	"	"	"	"	"	"	"	"	"
"	W.B. Jr.			James McKee	Nov.	22	1978	am	Nov.	22	1978	Nov.	22	1978	5.02 acres - 5 th Land Dist.	WD	148	607
"	Wayne			The Garden Bank	Mar.	5	1979	pm	Mar.	2	1979	Mar.	5	1979	2 tracts of land			
"	James Jessie Jr	Executive		Hazel Ann Richardson	Mar.	19	1979	am	Mar.	15	1979	Mar.	19	1979	1/8 th interest			
"	"	"	"	William Buford Richardson	"	"	"	"	"	"	"	"	"	"	"	"	"	"
"	"	"	"	David (Dolly) C. Helmer	"	"	"	"	"	"	"	"	"	"	2/9 th interest	"	"	"
"	"	"	"	James H. Chandler	"	"	"	"	"	"	"	"	"	"	238 acres - Fifth Land Dist.	"	"	"
"	"	"	"	David Richardson Chandler	"	"	"	"	"	"	"	"	"	"	"	"	"	"
"	Wayne R.			Boone Electric Membership	Apr	16	1979	pm	Apr	16	1979	Apr	16	1979	Right of Way	WD	150	159
"	Ms. Maude G.			Mrs. Bertha Bergery	May	21	1979	am	May	17	1979	May	21	1979	1/5 undivided int. in 87 acres - 1505 th block	WD	150	476-9
"	Miss Jesse	per executrix		Kenneth Kisley	Aug	19	1980	am	Aug	-	1980	Aug	19	1980	Lot - City of Gordon	WD	155	60
"	Robert L. & Mamie B.			Lewis Rozier Jr. et al	May	5	1981	pm	Apr	29	1981	May	5	1981	Tract - 327 th (Quinta) Street	WD	157	397
"	"	"	"	Lucy Rozier et al	"	"	"	"	"	"	"	"	"	"	"	"	"	"
"	Robert Lee			Oceval Electric Membership Corp	Dec	9	1981	am	Nov	17	1981	Dec	9	1981	Right of way	WD	159	665
"	William Buford Sr.			J.M. & J.2 Youngblood	Oct	12	1982	pm	July	5	1965	Oct	12	1982	Divided Property	WD	162	674
"	Jessie	per executor et al		Engelhard Corporation	Oct	19	1982	am	Aug	30	1982	Oct	19	1982	Int in 87 acres - 1505 th block	WD	162	740

This Index approved and adopted for use in the Counties of Georgia pursuant to the Act approved August 8, 1916, providing for uniform records throughout the State.

Filing Docket and General Index to Realty Deeds and Mortgages—GRANTORS

Refer to SUB-INDEX in front portion of Book for Alphabetical Arrangement and Page Reference to Names in this Index

Cott Patented Index Systems.
Manufactured by Geo. D. Barnard Sta. Co., St. Louis, Mo.

(14)

GRANTORS FAMILY NAMES	GIVEN NAMES ABCDEFGHIJ	GIVEN NAMES JKLMNO	GIVEN NAMES PQRSTUVWXYZ	GRANTEES	DATE OF FILING				DATE OF INSTRUMENT			DATE OF RECORD			LOCATION OF PROPERTY OR OTHER DESCRIPTION	KIND OF INST'MT	BOOK	PAGE
					MONTH	DAY	YEAR	HR. M.	MONTH	DAY	YEAR	MONTH	DAY	YEAR				
Rivers,			W. P.	Richard Graves											Deed	A	603	
"			Jonathon	M. J. Thompson											"	A	203	
"			Geo. S.	H. Snow											"	C	373	
"			Jonathon	H. F. Willink											"	A	718	
"			"	W. O. Bannon											"	A	319	
"	Joel, Massey		Smith	Deacon Ramah Church											"	F	381	
"			Jona	Wm Mc Clendon											"	B	320	
"			R. L.	Gas. S. Gibson											"	B	404	
"			Joel	H. Messer											"	A	72	
"			"	T. R. Cauley											"	A	538	
"			Jonathon	John W. Lindsey											"	B	443	
"			John K.	Central R. R. Bk. Co.					May	7	1896	May	7	1896	"	J.	244	
"			Joel	Central R. R. Bk. Co.					Feb.	4	1845	May	15	1896	"	K.	269	
"			Joseph	James E. Denard					Oct.	11	1888	Oct.	28	1888	"	J.	23	
"			Lucinda	Wm. P. Vinson					Dec.	2	1886	Jan.	9	1888	"	J.	116-117	
"			Jonathan	Ephraim Lewis	Sept	9	1909	2 ^{PM}	July	15	1857	Sept	10	1909	"	X	630-1	

This Index approved and adopted for use in the Counties of Georgia pursuant to the Act approved August 8, 1916, providing for uniform records throughout the State.

Filing Docket and General Index to Realty Deeds and Mortgages—GRANTORS

(19)

Refer to SUB-INDEX in front portion of Book for Alphabetical Arrangement and Page Reference to Names in this Index

Cott Patented Index Systems.
Manufactured by Geo. D. Barnard Sta. Co., St. Louis, Mo.

GRANTORS FAMILY NAMES	GIVEN NAMES ABCDEFGHIJ	GIVEN NAMES KLMNO	GIVEN NAMES PQRSTUVWXYZ	GRANTEES	DATE OF FILING				DATE OF INSTRUMENT			DATE OF RECORD			LOCATION OF PROPERTY OR OTHER DESCRIPTION	KIND OF INST'MT	BOOK	PAGE
					MONTH	DAY	YEAR	HR. M.	MONTH	DAY	YEAR	MONTH	DAY	YEAR				
Rivers		Jeff		W. G. Lewis	July	25	1916	2 P.M.	Apr	6	1891	July	25	1916	Deed	23	198	
"		R.L.		James R. Lewis	Mar	21	1917	2 P.M.	Jan	2	1859	Mar	21	1917	"	27	442	
"	Eva			Oscar Hall	Aug	9	1920	10 am	Aug	3	1920	Aug	9	1920	"	29	494	
"	Annie E. & J. W.			Peoples Bank	Nov	19	1918	2 P.M.	Sept	27	1917	Nov	19	1918	"	31	32	
"	Samuel E. et al			H. David Green	Feb	22	1914	am	Feb	19	1914	Feb	22	1914	418	130	204	
"	Samuel E. jr. et al			H. David Green	"	"	"	"	"	"	"	"	"	"	"	"	"	

203
204

This Index approved and adopted for use in the Counties of Georgia pursuant to the Act approved August 8, 1916, providing for uniform records throughout the State.

Filing Docket and General Index to Realty Deeds and Mortgages—GRANTORS

Clifford Baker, Attorney General.

Refer to SUB-INDEX in front portion of book for Alphabetical Arrangement and Page Reference to Names in this Index

Cott's Patented Index Systems. Owned and manufactured by Walker, Evans & Cogswell Co., Charleston, S. C.

(19)

GRANTORS FAMILY NAMES	GIVEN NAMES A B C D E F G H	GIVEN NAMES I J K L M N O	GIVEN NAMES P Q R S T U V W X Y Z	GRANTEES	DATE OF FILING				DATE OF INST'MT			DATE OF RECORD			LOCATION OF PROPERTY OR OTHER DESCRIPTION	Kind of Inst'mt	Book	Page	
					Month	Day	Year	Hour	M	Month	Day	Year	Month	Day					Year
<i>Rivers</i>	<i>Jonathan, Executor</i>			<i>David Bateman</i>	<i>Jan</i>	<i>27</i>	<i>1922</i>	<i>2</i>	<i>PM</i>	<i>Dec</i>	<i>27</i>	<i>1872</i>	<i>Jan</i>	<i>30</i>	<i>1922</i>	<i>265 acs. 6th Dist - Grantor</i>	<i>W.D.</i>	<i>34</i>	<i>104</i>
"	<i>Jonathan admr.</i>			<i>Daniel Brewer</i>	<i>May</i>	<i>15</i>	<i>1931</i>			<i>Apr</i>	<i>9</i>	<i>1859</i>	<i>May</i>	<i>18</i>	<i>1931</i>	<i>202 1/2 acs. Lot #74, 5th Dist.</i>	<i>W.D.</i>	<i>49</i>	<i>622</i>
"	<i>Jonathan Executor</i>			<i>Jerusalem Shepherd</i>	"	"	"			<i>Feb</i>	<i>5</i>	<i>1854</i>	"	"	"	<i>67 acs. Lot #72, 5th Dist.</i>	<i>W.D.</i>	<i>50</i>	<i>202</i>
"	<i>Jane et al</i>			<i>Popie Dixon</i>	<i>Aug</i>	<i>31</i>	<i>1913</i>	<i>9</i>	<i>AM</i>	<i>Mar</i>	<i>30</i>	<i>1943</i>	<i>Aug</i>	<i>31</i>	<i>1943</i>	<i>1 - Ann Paulin 2000 hrs</i>	<i>W.D.</i>	<i>70</i>	<i>99</i>
"	<i>Daniel E. et al</i>			<i>Mrs. Perry Ellington</i>	<i>July</i>	<i>20</i>	<i>1973</i>	<i>1:45</i>	<i>PM</i>	<i>July</i>	<i>19</i>	<i>1913</i>	<i>July</i>	<i>20</i>	<i>1913</i>	<i>41 1/2 acs. Lot #12, 33rd Dist.</i>	<i>W.D.</i>	<i>128</i>	<i>408-409</i>
"	<i>Daniel E. et al</i>			"	"	"	"	"	"	"	"	"	"	"	"	"	"	"	"
"	<i>Samuel E. et al</i>			<i>H. David Green</i>	<i>Feb</i>	<i>22</i>	<i>1974</i>	<i>9:30</i>	<i>AM</i>	<i>Feb</i>	<i>19</i>	<i>1974</i>	<i>Feb</i>	<i>22</i>	<i>1974</i>	<i>Two Tracts 33rd Dist</i>	<i>W.D.</i>	<i>130</i>	<i>203-204</i>
"	<i>Samuel E. et al</i>			<i>H. David Green</i>	"	"	"	"	"	"	"	"	"	"	"	"	"	"	"
"	<i>Wallace M. et al</i>			<i>Grace Federal Savings & Loan Association</i>	<i>July</i>	<i>21</i>	<i>1975</i>	<i>9</i>	<i>AM</i>	<i>July</i>	<i>18</i>	<i>1975</i>	<i>July</i>	<i>21</i>	<i>1975</i>	<i>Security deed - Jimmy D. Dudley</i>	<i>W.D.</i>	<i>134</i>	<i>527-528</i>
"	<i>James A. et al</i>			"	"	"	"	"	"	"	"	"	"	"	"	"	"	"	"
"	<i>Jeff</i>			<i>W. G. Lewis</i>	<i>Mar</i>	<i>28</i>	<i>1977</i>	<i>9</i>	<i>AM</i>	<i>Mar</i>	<i>25</i>	<i>1977</i>	<i>Mar</i>	<i>28</i>	<i>1977</i>	<i>7500 acs - 4th Dist</i>	<i>W.D.</i>	<i>142</i>	<i>325-8</i>
"	<i>Jane M.</i>			<i>Marshall Carwell, Sr.</i>	<i>Dec</i>	<i>15</i>	<i>1980</i>	<i>9:00</i>	<i>AM</i>	<i>Nov</i>	<i>20</i>	<i>1980</i>	<i>Dec</i>	<i>15</i>	<i>1980</i>	<i>12 1/2 acres - Sawm of Swinton</i>	<i>W.D.</i>	<i>156</i>	<i>89</i>
"	"			<i>Paul H. Bacon et al</i>	"	"	"	"	"	"	"	"	"	"	"	"	"	"	"
"	<i>Loretta (Emory)</i>			<i>Maxon Burke, III</i>	<i>June</i>	<i>29</i>	<i>1988</i>	<i>1:50</i>	<i>PM</i>	<i>June</i>	<i>17</i>	<i>1988</i>	<i>June</i>	<i>29</i>	<i>1988</i>	<i>0.2 acres - City of London</i>	<i>W.D.</i>	<i>184</i>	<i>614</i>

Binder is also patented both being the patents of C. M. Coffey, Walker, Evans & Cogswell Co., are owners of these patents, and furnish these sheets and binders in North Carolina, South Carolina, Georgia, Florida and Alabama.

This Index approved and adopted for use in the Counties of Georgia pursuant to the Act approved August 8, 1916, providing for uniform records throughout the State.

Filing Docket and General Index to Realty Deeds and Mortgages—GRANTORS

Refer to SUB-INDEX in front portion of Book for Alphabetical Arrangement and Page Reference to Names in this Index

Cott Patented Index Systems.
Manufactured by Geo. D. Barnard Sta. Co., St. Louis, Mo.

(23)

GRANTORS FAMILY NAMES	GIVEN NAMES ABCDEFGHIJ	GIVEN NAMES JKLMNO	GIVEN NAMES PQRSTUVWXYZ	GRANTEES	DATE OF FILING				DATE OF INSTRUMENT			DATE OF RECORD			LOCATION OF PROPERTY OR OTHER DESCRIPTION	KIND OF INST'MT	BOOK	PAGE
					MONTH	DAY	YEAR	HR. M.	MONTH	DAY	YEAR	MONTH	DAY	YEAR				
Robertson,		J. B.		J. M. Freeman											Deed	C	792	
"		Jas. I.		J. B. Uery					Jan.	22	1899	Aug.	11	1905	"	V	461	
"		Jno. L.		Peoples Bank	Feb.	10	1914	2 P.M.	Jan.	24	1914	Feb.	10	1914	M.D.	28	562	
"		Harcok		J. W. Brooks	Nov.	3	1917	8 a.m.	Nov.	3	1917	Nov.	3	1917	"	26	213	
"			W. A.	J. N. Youmans	Dec.	13	1916	2 P.M.	Nov.	30	1916	Dec.	13	1916	"	24	332-33	
"	Harris			Jones & Cates	May	15	1918	2 P.M.	May	15	1918	May	15	1918	Real Estate	mortg	28	188
"	Harris			J. M. Reed	Oct.	21	1918	6 a.m.	Oct.	21	1918	Oct.	21	1918	"	"	28	385
"	✓	J. I.		G. B. Avery	Dec.	2	1912	2 P.M.	Jan.	22	1889	Dec.	2	1912	Deed	23	321	
"	✓	John L.		W. A. Robertson	Mar.	7	1913	2 P.M.	Jan.	11	1913	Mar.	7	1913	"	20	120	
"	✓	Jno L.		W. A. Robertson	July	12	1916	2 P.M.	May	29	1916	July	12	1916	"	20	284	
"	✓	G. A. J. L. & Ethel		W. A. Robertson	Sept.	30	1916	Jan.	Sept.	28	1916	Sept.	30	1916	"	23	566-7	
"	✓	Mrs. G. A.		Mrs. Addie Edna Ecol Nelson	Aug.	15	1918	Jan.	Mar.	29	1918	Aug.	15	1918	"	29	328	
"	✓	Mrs. G. A.		Miss Charlie Stevens	Aug.	15	1918	Jan.	Mar.	29	1918	Aug.	15	1918	"	29	326	
"	✓	Mrs. G. A.		Mrs. Eula Elmore Ecol Nelson	Aug.	15	1918	Jan.	Mar.	29	1918	Aug.	15	1918	"	29	326	
"	✓	Mrs. G. A.		H. W. J. Robertson	Aug.	15	1918	Jan.	Mar.	29	1918	Aug.	15	1918	"	29	327	
"	✓	Mrs. G. A.		Mrs. Mattie E. Lackey	Aug.	15	1918	Jan.	Mar.	29	1918	Aug.	15	1918	"	34	3-4	

This Index approved and adopted for use in the Counties of Georgia pursuant to the Act approved August 8, 1916, providing for uniform records throughout the State.

Filing Docket and General Index to Realty Deeds and Mortgages—GRANTORS

Clifford Walker, Attorney General.

Refer to SUB-INDEX in front portion of Book for Alphabetical Arrangement and Page Reference to Names in this Index.

Cott's Patented Index Systems. Owned and manufactured by Walker, Evans & Cogswell Co., Charleston, S. C.

GRANTORS FAMILY NAMES	GIVEN NAMES ABCDEFGHIJ	GIVEN NAMES IJKLMNO	GIVEN NAMES PQRSTUVWXYZ	GRANTEES	DATE OF FILING					DATE OF INST'MT			DATE OF RECORD			LOCATION OF PROPERTY OR OTHER DESCRIPTION	Kind of Inst'mt	Book	Page
					Month	Day	Year	Hour	M	Month	Day	Year	Month	Day	Year				
Robertson	W.A.			Pynetree Paper Co	July	5	1922	3	P.M.	Oct	12	1921	July	6	1922	1 1/8 acres in Garden	Mar. Deed	40	44
"	W.A. et al			Mrs B.E. Lockhart	May	9	1923	"	"	Apr	5	1923	May	12	1923	Discs Late in Garden	W.D.	39	290
"	H.W. et al			Mrs B.E. Lockhart	"	"	"	"	"	"	"	"	"	"	"	"	W.D.	39	290
"	W.A. et al			Mrs Sarah M. Mood	June	13	"	"	"	"	"	"	June	13	"	100 acres near Garden	W.D.	39	297
"	H.W. et al			"	"	"	"	"	"	"	"	"	"	"	"	"	W.D.	39	297
"	W.A. et al			W.A. Robertson	Dec	31	"	9	A.M.	"	"	"	Dec	31	"	Ten acres in Garden	W.D.	39	341
"	H.W. et al			W.A. Robertson	Dec	31	"	9	A.M.	"	"	"	"	"	"	"	W.D.	39	341
"	W.A. et al			Mrs W.B. Padgett	Nov	13	1924	"	"	5	"	"	Nov	13	1924	Lots 1-2-4-7-8-9, Block B "Eastview" Garden	W.D.	39	366-69
"	H.W. et al			Mrs W.B. Padgett	"	"	"	"	"	"	"	"	"	"	"	"	W.D.	39	366-69
"	W.A. et al			W.A. Robertson	Dec	31	1923	"	"	"	"	"	Apr	1	"	Ten acres in Garden	W.D.	39	393
"	H.W. et al			W.A. Robertson	"	"	"	"	"	"	"	"	"	"	"	"	W.D.	39	393
"	H.W.			Mrs Eva Fillmore Pagitt	May	27	1925	"	"	May	27	1925	June	3	1925	Lot in Garden Part "D.A. Robertson Place"	W.D.	40	378
"	Wm A.			Emanuel Martin	Nov	"	1924	"	"	Feb	5	1918	Nov	27	1924	50 acres 33 1/2 Acs. Dist.	B.F.	41	191
"	H.W.			N.A. Hodges	"	30	"	"	"	Nov	30	1924	Dec	3	"	Lots 1, 2, 6, 7, 8, 9, Block B, Eastview Garden	W.D.	40	538
"	W.A.			Margia Bauer Co	Nov	24	1927	"	"	Nov	19	1927	Nov	28	1927	100 feet strip near Garden	Spec	41	298-9
"	W.A.			"	Dec	28	"	"	"	Dec	13	"	Dec	30	"	right of way near Garden	Convey- Proceeding	41	389-91

This index is also patented, both being the patents of C. A. Goff, Walker, Evans & Cogswell Co., of Charleston, S. C., and owners of these patents, and is also patented in North Carolina, South Carolina, Georgia, Florida and Alabama.

This Index approved and adopted for use in the Counties of Georgia pursuant to the Act approved August 8, 1916, providing for uniform records throughout the State.

Filing Docket and General Index to Realty Deeds and Mortgages—GRANTORS

Cott's Patented Index Systems. Owned and manufactured by Walker, Evans & Cogswell Co., Charleston, S. C.

(23) Clifford Walker, Attorney General.

Refer to SUB-INDEX in front portion of Book for Alphabetical Arrangement and Page Reference to Names in this Index.

GRANTORS FAMILY NAMES	GIVEN NAMES ABCDEFGHIJ	GIVEN NAMES KLMNO	GIVEN NAMES PQRSTUVWXYZ	GRANTEES	DATE OF FILING				DATE OF INST'MT			DATE OF RECORD			LOCATION OF PROPERTY OR OTHER DESCRIPTION	Kind of Inst'mt	Book	Page
					Month	Day	Year	Hour	Month	Day	Year	Month	Day	Year				
Robertson	H. W.			Mecon National Bank	Sept	6	1928	8 a.m.	Sept	5	1928	Sept	9	1928	H. A. Hodge S. P. S.	Transfer	45	577
"	Narace			J. W. Brooks et al.	Dec	17	"	8 a.m.	Nov	16	"	Dec	18	"	115 acres, 20th Dist.	W.D.	44	97
"	N. A.			G. B. Ivey	"	27	1933	"	Dec	7	1933	Dec	28	1933	115 acres, 20th Dist.	W.D.	44	97
"	W. A.			W. B. Pyle	Apr	2	1935	8 p.m.	Jan	1	1935	Apr	2	1935	115 acres, 20th Dist.	W.D.	44	97
"	W. A. By Mrs. W. A. et al			Mrs. R. E. Lockhart	Sept	23	1936	8 p.m.	Sept	28	1936	Sept	24	1936	Lot # 47132 27 1/2 in Block "7" in Block 40	W.D.	52	458-9
"	H. W.			Mrs. R. E. Lockhart	Feb	6	1937	8 a.m.	Oct		1936	Feb	9	1937	4 lots in Gordon	W.D.	52	538
"	Hindell A. his wife		Per Mrs. Ethel J.	Ch. Power Co.	Sept	7	1940	8 a.m.	Sept	5	1940	Sept	7	1940	Right of Way	W.D.	57	5-85
"	Mrs. Ethel J.			L. R. Owen	Jan	29	1943	8 a.m.	Jan	25	1943	Jan	29	1943	339 Am Land Ranch West	W.D.	70	535
"	Mrs. W. A. et al			Mrs. W. B. Pagitt	Sept	23	1944	8 a.m.	July	1	1944	Sept	23	1944	10. Am Land in Gordon	W.D.	74	188-9
"	Hindell A. et al			Mrs. W. B. Pagitt	"	"	"	"	"	"	"	"	"	"	"	"	"	"
"	John Arnett et al			Mrs. W. B. Pagitt	"	"	"	"	"	"	"	"	"	"	"	"	"	"
"	Carleton et al			George Harold Caswell	May	18	1948	8 a.m.	May	6	1948	May	20	1948	108. Am Land in 331st 12th	W.D.	85	607-8
"	Mr. Roberts			Georgia Kolin Co	Mar	19	1950	8 a.m.	Jan	3	1949	Apr	15	1950	94 acres	W.D.	85	571-2
"	John L.			Palat. M. Butler	Feb	9	1959	8 a.m.	Nov	29	1909	Feb	9	1959	46 acres near Gordon	W.D.	99	407
"	Hatter pool et al			Lofton Mason	Oct	31	1969	8 a.m.	Oct		1969	Oct	31	1969	1/2 acre in Tomblow	W.D.	118	409-10
"	A. David + Helen M.			Southern Bank	Apr	19	1984	8 a.m.	Apr	16	1984	Apr	24	1984	tract, 353 Turkey Creek EMD	W.D.	168	268-270

FILING DOCKET AND GENERAL INDEX TO REALTY DEEDS AND MORTGAGES — GRANTORS

REG. U. S. PAT. OFFICE *Chumlett* County Indexes Since 1888 An Identifying Trade Mark

Open at Proper Tab according to First Letter or Letters of Name and refer to Buff Sub-Index sheet for page reference.

COTT FAMILY NAME INDEX NO. 1-SPLIT © 1949
MADE BY THE COTT INDEX COMPANY, COLUMBUS, OHIO
SOLD BY THE CLYDE CASTLEBERRY CO., COVINGTON, GA.

(23)

GRANTORS FAMILY NAMES	GIVEN NAMES ABCDEFGH	GIVEN NAMES IJKLMNO	GIVEN NAMES PQRSTUWXYZ	GRANTEES	DATE OF FILING				DATE OF INSTRUMENT			DATE OF RECORD			LOCATION OF PROPERTY OR OTHER DESCRIPTION	KIND OF INST.	BOOK	PAGE
					Month	Day	Year	Hr. M.	Month	Day	Year	Month	Day	Year				
Robertson	Gladys	Valentine		Carolyn Robertson ^{etal} Marie ^{etal}	Mar	22	1985	3:15 pm	Oct	3	1970	Mar	26	1925	Valentine Estate Sacres - Wilkerson Co.	Wid	141	506 589
"	"	"		Charlotte Robertson ^{etal} Thana ^{etal}	"	"	"	"	"	"	"	"	"	"	"	"	"	"
"	Gladys	Valentine	per- Executor	Carolyn Robertson ^{etal} Marie ^{etal}	Mar	28	1985	3:15 pm	Dec	31	1984	Mar	26	1985	Sacres - Valentine Estate	EX- DOA	171	585
"	"	"	"	Charlotte Robertson ^{etal} Thana ^{etal}	"	"	"	"	"	"	"	"	"	"	"	"	"	"
"	Desmond S & Pamela V.			All Valley Acceptance Co.	June	13	1986	9 am	-----					327 th Arvinton HMD Parcel A	F-5	86	353	
"	Pamela V.			Coone E. M. C.	June	24	1986	3:35 pm	May	6	1986	June	26	1986	Right of way 353 rd HMD	Eas- ment	175	672
"	Helen M.			Charles David Robertson	Nov	10	1987	1:45 pm	Nov	9	1987	Nov	12	1987	Lot # 30, A.T. Land, Jr. Subd.	WD	182	202
"	Charles David			Helen M. Robertson	Nov	10	1987	1:45 pm	Nov	10	1987	Nov	12	1987	353 rd HMD	D		203
"	Charles David			Bank South, Waycross	Jan	24	1989	9 am	Jan	17	1989	Jan	25	1989	353 rd HMD Lot # 30, A.T. Land, Jr. Subd.	D	3D	187 701
"	Charles David			Bank South	July	24	1989	9 am	July	19	1989	July	27	1989	353 rd HMD Lot # 30, A.T. Land, Jr. Subd.	D	3D	190 357 360

This Index approved and adopted for use in the Counties of Georgia pursuant to the Act approved August 8, 1916, providing for uniform records throughout the State.

Filing Docket and General Index to Realty Deeds and Mortgages—GRANTORS

Refer to SUB-INDEX in front portion of Book for Alphabetical Arrangement and Page Reference to Names in this Index

Cott Patented Index Systems.
Manufactured by Geo. D. Barnard Sta. Co., St. Louis, Mo.

(25)

GRANTORS FAMILY NAMES	GIVEN NAMES ABCDEFGHIJ	GIVEN NAMES JKLMNO	GIVEN NAMES PQRSTUVWXYZ	GRANTEES	DATE OF FILING				DATE OF INSTRUMENT			DATE OF RECORD			LOCATION OF PROPERTY OR OTHER DESCRIPTION	KIND OF INST'MT	BOOK	PAGE
					MONTH	DAY	YEAR	HR. M.	MONTH	DAY	YEAR	MONTH	DAY	YEAR				
Roberts,	C. M.			Wilcox & Co.											Deed	B	377	
"	"			" "											"	B	389	
"	Charles			His wife & children											"	B	501	
"	Hiram			M. D. Mooney											"	B	81	
"	M. J.			J. J. Hatfield & Riely											"	C	395	
"			R. H.	Martha Roberts											"	C	47	
"			W. H.	G. W. Blow											"	A	426	
"			I. Carr	Hewett M. Gate					Nov. 1	1894	Nov. 7	1894			"	D	176-28	
"	Rufus W. Adm.			Mattie H. Day					Mar. 29	1900	Apr. 9	1900			"	U	475	
"	Alex. Roberts, G. J. Cushman			(Guard)											"	N	318-19	
"	Mrs. Annie Stevens, M. D.			Jahm Temple					Jan. 1	1895	Jan. 8	1895			"	N	318-19	
"			J. A. J.	The Hardwood Lumber Co.					Sept. 28	1906	Oct. 30	1906			"	X	527	
"	Mrs. C. D. Adm.			The Hardwood Lumber Co.					Aug. 15	1906	Sept. 21	1906			"	X	521	
"	(An) Andrewson			Mrs. Mary I. Gunn					Feb. 17	1905	Feb. 21	1905			"	y	5	
"			R. H.	Lucinda H. Powell				Sept 9	1909	29m	June 17	1872	Sept 10	1909	"	X	632	
"			Rufus	James L. Sibley				Oct 29	1913	29m	May 7	1895	Oct 29	1913	"	17	598-9	

This Index approved and adopted for use in the Counties of Georgia pursuant to the Act approved August 8, 1916, providing for uniform records throughout the State.

Filing Docket and General Index to Realty Deeds and Mortgages—GRANTORS

Cott Patented Index Systems.
Manufactured by Geo. D. Barnard Sta. Co., St. Louis, Mo.

(25)

Refer to SUB-INDEX in front portion of Book for Alphabetical Arrangement and Page Reference to Names in this Index

GRANTORS FAMILY NAMES	GIVEN NAMES ABCDEFGHIJ	GIVEN NAMES JKLMNO	GIVEN NAMES PQRSTUVWXYZ	GRANTEES	DATE OF FILING				DATE OF INSTRUMENT			DATE OF RECORD			LOCATION OF PROPERTY OR OTHER DESCRIPTION	KIND OF INST'MT	BOOK	PAGE
					MONTH	DAY	YEAR	HR. M.	MONTH	DAY	YEAR	MONTH	DAY	YEAR				
Roberts		Mason		Mattie Smith	Aug	30	1916	Jan	Aug	25	1916	Aug	30	1916	Deed	25	391	
"	H. P.			Heard Brothers					Feb	2	1900	Feb	13	1900	"	26	406	

This Index approved and adopted for use in the Counties of Georgia pursuant to the Act approved August 8, 1916, providing for uniform records throughout the State.

Filing Docket and General Index to Realty Deeds and Mortgages—GRANTORS

Clifford Walker, Attorney General.

Refer to SUB-INDEX in front portion of Book for Alphabetical Arrangement and Page Reference to Names in this Index.

Ott's Patented Index Systems. Owned and manufactured by Walker, Evans & Cogswell Co., Charleston, S. C.

(25)

GRANTORS FAMILY NAMES	GIVEN NAMES ABCDEFGHIJ	GIVEN NAMES IJKLMNO	GIVEN NAMES PQRSTUVWXYZ	GRANTEES	DATE OF FILING				DATE OF INST'MT			DATE OF RECORD			LOCATION OF PROPERTY OR OTHER DESCRIPTION	Kind of Inst'mt	Book	Page
					Month	Day	Year	Hour	Month	Day	Year	Month	Day	Year				
Roberts	Wm N.			T. F. Deason	Sept	25	1922	2 P.M.	Sept	4	1922	Sept	29	1922	Opflar & Pine Timber on Hughes Lane	39	173	
"	Wm N.			Edwood Jones	Oct	4	"	"	Oct	"	"	Oct	7	"	125 acres, 4th Dist	39	177-8	
"	Mr C. L. et al			Southwestern Natural Gas Corporation	Nov	22	1930	"	Nov	20	1930	Nov	24	1930	Right of way 544 acres. Right Line Permit.	50	137-8	
"	Mr J. C.			" " " "	Feb	21	1931	"	"	15	"	Feb	21	1931	" " " " " Right Line Permit	49	523	
"	Mr C. L. et al			Barbison-Walker Mining Co.	June	6	"	"	May	14	1931	June	8	"	Strip 30 ft wide, 1975 ft long \$1000 ⁰⁰	W-D.	50 204-7	
"	Mr J. C. et al			" " " "	"	"	"	"	"	"	"	"	"	"	" " " " " "	W-D.	50 206-7	
"	William			King Sander	May	17	1944	11 A.M.	May	22	1876	May	17	1944	Lot in Garden	"	74 594	
"	Mr Marie Wesley			W. J. Wesley	Aug	12	"	10:45 A.M.	Aug	12	1944	Aug	12	1944	Undivided interest in Homestead	W-D	77 69-70	
"	Charles H.			H. G. Veal	Oct	23	1947	9 A.M.	Oct	4	1947	Oct	23	1947	350.00 acres less 329.00 ac 17 ac 17 ac 17 ac	W-D	77 433	
"	Mary Margaret Weaver et al			Maggie Sutton Weaver	Dec	12	1949	"	Jan	30	1949	Dec	14	1949	2.30 ac in the 4th Dist	SD	99 414	
"	" " " "			" " " "	"	"	"	"	"	"	"	"	"	"	100 acres 7th Dist	W-D	80 477-8	
"	John T. & Maggie B.			John B. B.	June	15	1953	9 A.M.	June	13	1953	June	14	1953	2.30 ac in the 4th Dist	SD	99 414	
"	Peggie B. & John T.			Statewide Mortgage Co	June	17	1954	10 A.M.	June	17	1954	June	18	1954	2.30 ac in the 4th Dist	SD	99 414	
"	John J. & Juanita E.			Miami Chevrolet Corp	July	8	1959	10 A.M.	Jan	1	1959	July	9	1959	2.30 ac in the 4th Dist	SD	99 414	
"	Survivor			" " " "	Nov	9	1959	10 A.M.	Jan	1	1959	Nov	12	1959	1.1 acre 4th Dist	SD	101 54-7	
"	J. L.			William County Bank	Nov	27	1959	10 A.M.	Nov	18	1959	Nov	18	1959	2.30 ac in the 4th Dist	SD	99 414	

These Sheets and Binders in North Carolina, South Carolina, Georgia, Florida and Alabama.

Filing Docket and General Index to Realty Deeds and Mortgages — GRANTORS

COTT FAMILY NAME INDEX No. 1-Split
Copyright 1933 A122559

Open at Proper Tab according to First Letter or Letters of
Name and refer to Buff Sub-Index sheet for page reference.

Made by The Cott Index Company, Columbus, Ohio
Foote & Davies, Inc., Atlanta, Georgia

(25)

GRANTORS FAMILY NAMES	GIVEN NAMES ABCDEFGHIJ	GIVEN NAMES JKLMNO	GIVEN NAMES PQRSTUVWXYZ	GRANTEES	DATE OF FILING				DATE OF INSTRUMENT			DATE OF RECORD			LOCATION OF PROPERTY OR OTHER DESCRIPTION	KIND OF INST.	BOOK	PAGE
					Month	Day	Year	Hr. M.	Month	Day	Year	Month	Day	Year				
Roberts	Edward			Paul E. Wilson	Dec	31	1970	noon	Nov.	14	1964	Dec	31	1970	Lot in new Tract	WD	12-1	345-6
"	W.C.			Monie State Bank	Mar	6	1972	am	Mar	3	1972	Mar	6	1972	Lot Holiday Hills	SD	124	428
"	Julian J. & Juanita C.			Horton Bank	Aug	28	1972	am	Aug	15	1972	Aug	28	1972	Subj to Judgment 31, 1985	WD	126	55-7
"	S. J. et al			B. J. Watson et al	Sept	28	1972	11:30 am	Sept	-	1972	Sept	28	1972	Lot Holiday Hills	WD	126	249-57
"	S. J. et al			Ben J. Watson et al	"	"	"	"	"	"	"	"	"	"	"	"	"	"
"	Frances S. et al			B. J. Watson et al	Sept	28	1972	11:30 am	Sept	-	1972	Sept	28	1972	Lot Holiday Hills	WD	126	249-57
"	Frances S. et al			Ben J. Watson et al	"	"	"	"	"	"	"	"	"	"	"	"	"	"
"	Lawell D. et al			Bank of Griffin, Inc.	Feb	15	1973	am	Feb	5	1973	Feb	15	1973	Subj to Judgment 31, 1985	WD	137	363-56
"	Shirley A. et al			" " " "	"	"	"	"	"	"	"	"	"	"	"	"	"	"
"	John J. et al			Wilkinson County Bank	July	19	1974	3 PM	July	12	1974	July	19	1974	Subj to Judgment 31, 1985	DPS	131	487-29
"	Peggy B. et al			" " " "	"	"	"	"	"	"	"	"	"	"	"	"	"	"
"	John J. et al			Wilkinson County Bank	Mar	24	1975	4:30 PM	Mar	18	1975	Mar	24	1975	Subj to Judgment 31, 1985	DPS	133	362-54
"	Peggy B. et al			" " " "	"	"	"	"	"	"	"	"	"	"	"	"	"	"
"	Gasper C. et al			John L. Brooks	May	3	1976	am	May	1	1976	May	3	1976	2 Tracts - Holiday Hills	WD	139	43-4
"	Margaret et al			" " " "	"	"	"	"	"	"	"	"	"	"	"	"	"	"
"	Ronnie Lewis			The Gordon Bank	June	23	1976	11 AM	June	22	1976	June	23	1976	Lot - Holiday Hills	DPS	139	428-29
"	Maggie (Maggie Reed)			Ulysee Hall	July	7	1976	11:30 PM	July	7	1976	July	7	1976	Tract - Town of Tombsboro	WD	139	583

Filing Docket and General Index to Realty Deeds and Mortgages — GRANTORS

REG. U. S. PAT. OFFICE *Chem-Cote* County Indexes Since 1888 An Identifying Trade Mark

Open at Proper Tab according to First Letter or Letters of Name and refer to Buff Sub-Index sheet for page reference.

COTT FAMILY NAME INDEX No. 1-SPLIT © 1948 Made By The Cott Index Company, Columbus, Ohio Mfg. Cott Patent Index Systems

(25)

GRANTORS FAMILY NAMES	GIVEN NAMES ABCDEFGHIJ	GIVEN NAMES KLMNO	GIVEN NAMES PQRSTUVWXYZ	GRANTEES	DATE OF FILING				DATE OF INSTRUMENT			DATE OF RECORD			LOCATION OF PROPERTY OR OTHER DESCRIPTION	KIND OF INST.	BOOK	PAGE
					Month	Day	Year	Hr. M.	Month	Day	Year	Month	Day	Year				
Roberts	Ronnie			Roy F. Tyler, et al	Oct	3	1980	9:30 AM	Dec	30	1977	Oct	3	1980	Lots - City of Gordon	Deed	155	306
"	Thomas			" " " "	"	"	"	"	"	"	"	"	"	"	"	"	"	"
"	Ronnie			Margaret Tyler, et al	"	"	"	"	"	"	"	"	"	"	"	"	"	"
"	Thomas			" " " "	"	"	"	"	"	"	"	"	"	"	"	"	"	"
"	James A. & Betty J.			United States of America	Aug	18	1981	4:15 PM	Aug	18	1981	Aug	18	1981	Lot 3 of 3rd & 24th, 1985-5/16/86	Deed	155	307
"	"			" " " "	"	"	"	"	"	"	"	"	"	"	"	"	"	"
"	John J. & Peggy B.			Town of Churston	May	21	1982	12 noon	Nov	9	1981	May	21	1982	Right of way	Case	1101	424
"	Lowell			Shirley A. Roberts	July	29	1982	9 AM	Nov	4	1981	July	29	1982	Lot # M-15, Sec 4; 1505 th Longwood	Deed	162	215
"	Betty Jean Green			Ovid Franklin Green	June	15	1983	9 AM	June	10	1983	June	16	1983	70 acres - Lawrence & Wilkinon County	WD	164	733
"	James A. & Betty J.			United States of America	Oct	24	1985	11:10 AM	Sept	27	1985	Oct	24	1985	1 acre - 327 th (Churston) 4111D	WD	173	337
"	Shirley A.			Lowell A. Roberts	Aug	28	1986	9 AM	June	21	1985	Aug	29	1986	1505 th Longwood	WD	176	338
"	Betty Jean Bruce			Wilkinson County Bank	Sept	9	1986	3 PM	Sept	4	1986	Sept	9	1986	Lot # M-15, Sec 4	WD	176	646
"	Donny			Central and Western Bank of Georgia	Sept	30	1986	2:45 PM	Sept	26	1986	Oct	1	1986	0.52 acre - 327 th (Churston) 4111D	WD	176	647
"	Julian G. & Quantia C.			B & B Sealing Co., Inc	Mar	16	1987	9 AM	Feb	23	1987	Mar	16	1987	1/2 acre - 327 th (Churston), 4111E	WD	177	711
"	James C.			Dept. of Transportation	July	28	1987	3 PM	July	28	1987	July	29	1987	.09 acre - City of Norcross	WD	179	713
"	Margaret Moran per executrix			Alice R. Corson et al	Oct	13	1987	9:25 AM	Oct	8	1987	Oct	15	1987	12 acre - 327 th (Churston), 4111E	WD	177	243
"	"			Margaret Roberts Brown et al	"	"	"	"	"	"	"	"	"	"	Lot T-58 + T-23, Sec 1; 1505 GMD; 5 th LD	Deed	183	245

Filing Docket and General Index to Realty Deeds and Mortgages — GRANTORS

(25)

REG. U. S. PAT. OFFICE *Cott* County Indexes Since 1888 An Identifying Trade Mark

Open at Proper Tab according to First Letter or Letters of Name and refer to Buff Sub-Index sheet for page reference.

COTT FAMILY NAME INDEX No. 1-SPLIT © 1949 Made By The Cott Index Company, Columbus, Ohio Mfg. Cott Patent Index Systems

GRANTORS FAMILY NAMES	GIVEN NAMES ABCDEFGH	GIVEN NAMES IJKLMNO	GIVEN NAMES PQRSTUVWXYZ	GRANTEES	DATE OF FILING				DATE OF INSTRUMENT			DATE OF RECORD			LOCATION OF PROPERTY OR OTHER DESCRIPTION	KIND OF INST.	BOOK	PAGE
					Month	Day	Year	Hr. M.	Month	Day	Year	Month	Day	Year				
Roberts,	John E.	Connie D.		Fairfield Financial Assoc. ^{of Macou}	Sept	30	1988	9 am	Sept	27	1988	Oct	6	1988	0.52 acres	WARR	89	
"	James C.			M. D. Hammel Co. Inc.	Feb	9	1989	9 am	Feb	8	1989	Feb	13	1989	0.09 acres City of Gordon	SD	186 95	
"	John E.			Connie D. Roberts	Oct	19	1989	9 am	Oct	18	1989	Oct	19	1989	Plat 16117, Bl C - Hardin Sub.	WD	188 98	
															0.52 acres - City of Gordon	CD	191 495	

This Index approved and adopted for use in the Counties of Georgia pursuant to the Act approved August 8, 1916, providing for uniform records throughout the State.

Filing Docket and General Index to Realty Deeds and Mortgages—GRANTORS

Refer to SUB-INDEX in front portion of Book for Alphabetical Arrangement and Page Reference to Names in this Index

Cott Patented Index Systems.
Manufactured by Geo. D. Barnard Sta. Co., St. Louis, Mo.

GRANTORS FAMILY NAMES	GIVEN NAMES ABCDEFGHIJ	GIVEN NAMES JKLMNO	GIVEN NAMES PQRSTUVWXYZ	GRANTEES	DATE OF FILING				DATE OF INSTRUMENT			DATE OF RECORD			LOCATION OF PROPERTY OR OTHER DESCRIPTION	KIND OF INST'MT	BOOK	PAGE
					MONTH	DAY	YEAR	HR. M.	MONTH	DAY	YEAR	MONTH	DAY	YEAR				
Rabinson,			W. B.	Barrett Land											Deed	C	536	
"	Ella			L. J. Clay											"	F	431	
"	"	James W.		J. D. Robinson											"	E	195	
"	"	J. L.		Franklin Brady					Nov. 2	1870		Mar. 22	1893		"	M	352	
"	"	Rebecca		Vernon B. Robinson					Nov. 2	1899		Jan. 2	1900		Pally	U	311	
"	Rebecca	D. G. Pierce et al.		J. P. Walker					Jan. 16	1899		Jan. 2	1900		Deed	U	313-14	
"	"	John L.		Mrs. E. A. Watkins					Dec. 22	1902		Jan. 8	1903		"	X	205-6-7	
"	"	"		Henry B. Goodenough					Dec. 16	1902		Jan. 8	1903		"	#4	281-2	
"	"	H. C.		Miss Kittie Kennedy					May 30	1906		Nov. 13	1906		"	Y	98	
"	"	E. C. H. C.		" " "					Feb. 3	1906		Nov. 14	1906		"	Y	99	
"	"	E. C. Guardian		H. Clay Robinson					May 1	1906		Nov. 14	1906		"	X	54 B	
"	"	"	W. A.	J. O. Cooper	Jan. 25	1919	2 P.M.		Jan. 20	1919		Jan. 25	1919	Real Estate	mortg.	33	158	
"	"	"	John L.	Orrie A. Flanders	Feb. 24	1919	8 A.M.		Feb. 20	1919		Feb. 24	1919	"	m.D.	33	199-200	
"	"	"	Sam	A. J. Small & Son	Apr. 16	1919	8 A.M.		Apr. 10	1919		Apr. 16	1919	"	mortg.	33	314	
"	"	"	Rebecca	Isaac C. Pierce	Feb. 2	1911	8 A.M.		Dec. 10	1910		Feb. 2	1911		Deed	12	482	
"	"	"	W. A.	J. B. Cromer	Mar. 20	1912	8 A.M.		Nov. 6	1911		Mar. 20	1912		"	17-509		

This Index approved and adopted for use in the Counties of Georgia pursuant to the Act approved August 8, 1916, providing for uniform records throughout the State.

Filing Docket and General Index to Realty Deeds and Mortgages—GRANTORS

(27)

Refer to SUB-INDEX in front portion of Book for Alphabetical Arrangement and Page Reference to Names in this Index

Cott Patented Index Systems.
Manufactured by Geo. D. Barnard Sta. Co., St. Louis, Mo.

GRANTORS FAMILY NAMES	GIVEN NAMES ABCDEFGHIJ	GIVEN NAMES IJKLMNO	GIVEN NAMES PQRSTUVWXYZ	GRANTEES	DATE OF FILING				DATE OF INSTRUMENT			DATE OF RECORD			LOCATION OF PROPERTY OR OTHER DESCRIPTION	KIND OF INST'MT	BOOK	PAGE
					MONTH	DAY	YEAR	HR. M.	MONTH	DAY	YEAR	MONTH	DAY	YEAR				
Robinson ✓	H. C.			Mae Robinson Lawson	May	30	1912	8am	May	15	1912	May	30	1912	Deed	17	520	
" ✓	H. Clay			Mary L. Robinson	Mar	18	1913	4pm	Apr	2	1909	Mar	19	1913	"	23	48	
" ✓			W.A.	Dollie Martin	May	12	1917	8am	Oct	7	1911	May	12	1917	"	29	210	
"	Horace			Whitaker Lumber Co	Jan	15	1920	8am	Dec	19	1919	Jan	15	1920	"	29	452	
"	Climon			Wilkinson County Bank	Mar	30	1935	9am	May	29	1935	May	31	1935	Deed	77	316	
"	Climon			Wilkinson County Bank	Dec	26	1936	"	Dec	23	1936	Dec	26	1936	50 acre Land in Bethel Dist	"	47	432
"	Ruth			J. E. Butler Jr et al	Nov	18	1946	10 AM	July	1	1946	Nov	18	1946	50	"	77	182-3
"				Laura Caswell et al	"	"	"	"	"	"	"	"	"	"	"	"	"	"
"	W.A.			James C. Huggins et al	"	"	"	"	"	"	"	"	"	"	"	"	"	"
"				South W. Bell	"	27	1946	"	Nov	30	1850	Nov	29	1946	Lot No 4 in the fourth Land Dist	Deed	77	195
"	Mark E.			Willis R. Robinson	Feb	26	1948	9 AM	Feb	25	1948	Feb	26	1948	1/2 undivided interest in 5 acres near Brunton N.D.	"	11	574
"	Willis R.			Wilkinson Co Bank	"	"	"	"	"	"	"	"	"	"	50	"	"	414
"	Annie Mae et al			Dr. Harold Caswell	Aug	15	"	8am	Aug	6	"	Aug	20	"	108 acre Land in 33rd Dist	W.D.	77	607-8
"	Ruby Mae et al			Dr. Harold Caswell	"	"	"	"	"	"	"	"	"	"	"	"	"	"
"	Mark E.			Elmer Stryker et al	Jan	2	1948	9 AM	Jan	2	1948	Jan	2	1948	37 1/2 acres Land in Brunton	W.D.	77	195
"	Annie Mae et al			Marvin Love et al	Dec	16	"	9 AM	Nov	6	"	Dec	16	"	Given tract of land - Rawls	W.D.	80	27-10
"	Arleton et al			Cressie B Ryle	"	"	"	"	"	"	"	"	"	"	"	"	"	"
"	Mr Roberts et al			Cressie B Ryle	"	"	"	"	"	"	"	"	"	"	"	"	"	"
"	Mr J. W. et al			Mr Felix Stryker	Jan	18	1949	11 AM	Aug	8	1935	Jan	18	1949	62.3 acre 3rd Dist	W.D.	50	344-5
"				Wilkinson County	Mar	7	1950	10 AM	Feb	7	1949	Mar	7	1950	0.137 acre Right of way	W.D.	82	186

Filing Docket and General Index to Realty Deeds and Mortgages—GRANTORS

Clifford Baker, Attorney General.

Refer to SUB-INDEX in front portion of Book for Alphabetical Arrangement and Page Reference to Names in this Index.

Cott's Patented Index Systems. Owned and manufactured by Walker, Evans & Cogswell Co., Charleston, S. C.

N. B.—This system of indexing is patented, and same covers both the Sub-index and sheets comprising the General Index. The Loose Leaf Binder is also patented, both being the patents of C. M. COYR, Walker, Evans & Cogswell Co., of Charleston, S. C., and owners of these patents, and furnish these sheets and binders in North Carolina, South Carolina, Georgia, Florida and Alabama.

GRANTORS FAMILY NAMES	GIVEN NAMES ABCDEFGHIJ	GIVEN NAMES KLMNO	GIVEN NAMES PQRSTUWXYZ	GRANTEES	DATE OF FILING				DATE OF INST'MT				DATE OF RECORD				LOCATION OF PROPERTY OR OTHER DESCRIPTION	Kind of Inst'mt	Book	Page
					Month	Day	Year	Hour	Min	Month	Day	Year	Month	Day	Year					
Robinson	E. J.			Samuel Lavender	Nov	13	1922	8 am	Oct	18	1906	Nov	14	1922	150 acres, 4th Dist. J. P. Robinson	Deed	39	194		
"	E. J. admr			Thos J. Cooper	"	"	"	"	Aug	1	1896	"	"	"	150 acres, 4th Dist.	Deed	39	197		
"	Mary J. et al			Charles J. Robinson	"	"	"	"	Dec	19	1912	"	"	"	150 acres, 4th Dist.	Deed	39	198-9		
"	W. W. et al			"	"	"	"	"	"	"	"	"	"	"	"	Deed	39	198-9		
"	J. W. et al			"	"	"	"	"	"	"	"	"	"	"	"	Deed	39	198-9		
"	J. Price et al			"	"	"	"	"	"	"	"	"	"	"	"	Deed	39	198-9		
"	W. W.			W. E. Brown	Apr	4	1924	"	Apr	3	1924	Apr	4	1924	James P. Stonly Lease	Receipt	39	399		
"	W. W., attorney in fact			W. W. Robinson	"	24	"	"	Feb	5	"	"	30	"	200 acres, Lots 232-233, 2nd Dist.	M.D.	39	413		
"	W. E.			E. E. Johns	Oct	10	1925	8 am	Apr	29	1925	Oct	14	1925	400 acres, 328 Dist. "James Place"	M.D.	39	594		
"	W. W. For J. P. Stonly			J. H. Howell	Mar	2	1924	8 am	Mar	2	1924	Mar	2	1924	227 1/2 acres Lot 85, 86, 3rd District	Grant	41	64		
"	Harace			Farmers & Merchants Bank	Feb	9	1927	"	Feb	8	1927	Feb	9	1927	100 acres, 2nd Dist.	S.D.	45	34		
"	W. W.			J. H. Howell	Feb	8	1928	8 am	July	15	1928	"	"	"	D. P. S. & 3 notes	Transfer	41	403		
"	Harris			Farmers & Merchants Bank	Apr	3	1929	"	Apr	1	1929	Apr	4	1929	2 notes & cash 1929	S.D.	49	16		
"	W. W. for Sheriff			Wilkinson County	Sept	19	1930	"	Sept	2	1930	Sept	19	1930	50 acres, Page 1929 \$42.50	S.D.	50	105-10		
"	W. W. for Sheriff			"	"	3	1931	"	"	1	1931	"	5	1931	50 acres, Page 1930 \$42.50	S.D.	50	221		
"	W. W. for Sheriff			Wilkinson County	July	9	1932	8 am	July	5	1932	Aug	15	1932	50 acres, Page 1931	S.D.	50	253		

This Index approved and adopted for use in the Counties of Georgia, pursuant to the Act approved August 8, 1916, providing for uniform records throughout the State.

Filing Docket and General Index to Realty Deeds and Mortgages—GRANTORS

Cott's Patented Index Systems. Owned and manufactured by Walker, Evans & Cogswell Co., Charleston, S. C.

(27) Clifford Walker, Attorney General.

Refer to SUB-INDEX in front portion of Book for Alphabetical Arrangement and Page Reference to Names in this Index.

GRANTORS FAMILY NAMES	GIVEN NAMES A B C D E F G H	GIVEN NAMES I J K L M N O	GIVEN NAMES P Q R S T U V W X Y Z	GRANTEES	DATE OF FILING				DATE OF INST'MT			DATE OF RECORD			LOCATION OF PROPERTY OR OTHER DESCRIPTION	Kind of Inst'mt	Book	Page
					Month	Day	Year	Hour	Min	Month	Day	Year	Month	Day				
Robinson	Mrs. Roberta et al			St. J. Weann	Sept	7	1935	9 ⁰⁰	Aug	6	1935	Sept	9	1935	62.3/1 Acre Land in 331st Dist	Deed	52	278-9
Robinson	Clinton			Wilkinson Co. Bank	July	13	1936	"	July	11	1936	July	13	1936	5.0 Acre Land in Bethel Dist	DPS	47	358
"	Mrs. Roberta et al			Mrs. Bessie Hawkins	July	6	1937	2 ⁰⁰	Aug	4	1937	July	8	1937	62.3 Acre Land in 331st Dist	W.D	52	602
"	Mrs. Roberta et al			A. J. Fountain	Jan	4	1939	9 ⁰⁰	Aug	6	1935	Jan	4	1939	62.3 ..	"	63	102
"	Clinton			Walden Land Co.	Aug	21	1939	2 ⁰⁰	Jan	24	1939	Aug	23	"	5.0 Acre Land in Bethel Dist	Lease	57	393-9
"	Ruth			Georgia Naolin Co.	Nov	21	1940	2 ⁰⁰	Oct	24	1940	Nov	21	1940	mining contract 50 acre land in Bethel Dist	mining	57	641-2
"	Mrs. Roberta et al			S. J. Fountain	May	26	1940	12:30	Aug	6	1935	May	26	1940	62.3 Acre Land 331st Dist	W.D	67	306-7
"	Horace			Maggie Fountain	July	8	1942	11:20	July	8	1942	July	9	1942	116 Acre Land in Bethel Dist	"	70	12
"	Horace			Wilkinson County Bank	May	12	1943	9 ⁰⁰	May	8	1943	May	12	1943	1 Acre Land in Bethel Dist	DPS	44	444
"	Horace			Arthur Burney	Dec	6	"	4 ⁰⁰	Dec	6	"	Dec	6	"	21 Acre Land in Bethel Dist	W.D	70	122
"	Ruth et al			Wilkinson Co. Bank	Feb	27	1946	9 ⁰⁰	Feb	25	1946	Feb	27	1946	Lot in Dewitt	DPS	75	105-
"	W. W. Pe Shuff			Wilkinson County	June	19	1946	2 ⁰⁰	June	6	1946	June	19	1946	10 Acre Land sold for 1946 Tax	W.D	77	416
"	Mrs. Roberta et al			Mrs. Loris Ross et al	July	5	"	4 ⁰⁰	Aug	6	1944	July	5	1944	62.3 Acre Land	W.D	77	8-9
"	Willis R et al			Wilkinson Co. Bank	Sept	20	"	9 ⁰⁰	Sept	18	"	Sept	20	"	4 Acre Land in Bethel Dist	DPS	75	198
"	Mack E et al			Wilkinson Co. Bank	"	"	"	"	"	"	"	"	"	"	Sales deed	DPS	75	198
"	Mrs. J. W. et al			Pa. Lumber Union Co.	"	21	"	"	"	19	"	"	21	"	65 1/2 Acre Land in 3rd Land	Deed	77	127-8
"	Mrs. J. W.			State Highway Bd of Ga.	"	20	1947	9 ⁰⁰	Aug	8	1947	Sept	27	1947	0.327 Acre Parcel of land	Deed	69	463

Filing Docket and General Index to Realty Deeds and Mortgages—GRANTORS

Refer to SUB-INDEX in front portion of Book for Alphabetical Arrangement and Page Reference to Names in this Index

Cott's Patented Index Systems,
Manufactured by Geo. D. Barnard Sta. Co., St. Louis, Mo

GRANTORS FAMILY NAMES	GIVEN NAMES ABCDEFGHIJ	GIVEN NAMES KLMNO	GIVEN NAMES PQRSTUWXYZ	GRANTEES	DATE OF FILING				DATE OF INSTRUMENT			DATE OF RECORD			LOCATION OF PROPERTY OR OTHER DESCRIPTION	KIND OF INST'MT	BOOK	PAGE	
					MONTH	DAY	YEAR	HR. M.	MONTH	DAY	YEAR	MONTH	DAY	YEAR					
Robinson	Sidney			Wellbourn county	Mar	3	1950	am	10	Oct	22	1950	Mar	7	1950	0.143 acre Right of Way	filed	82	207
"	Maab E.			Wellbourn County Bonds	June	22	"	am	9	June	19	1950	June	24	1950	lot in front of 16, 1975	85	170	
"	Sid			" " "	Jan	23	1951	"		Jan	22	1951	Jan	24	1951	lot in front of	"	83	258
"	Roosvelt et al			R-J. Graves et al	Sept	14	1951	"		Sept	14	"	Sept	17	"	100 acres 4th land dist	filed	85	237-4
"	" " "			Tamor Red counsel et al	"	"	"	"		"	"	"	"	"	"	"	"	"	"
"	Wilbert			R-J. Graves et al	Jan	1	1952	am	10	Dec	27	1951	Jan	2	1952	lot in 100 acres 4th land dist	"	85	324
"	"			Tamor Red counsel et al	"	"	"	"		"	"	"	"	"	"	"	"	"	"
"	Emma			R-J. Graves et al	Jan	1	"	"		"	26	"	"	2	"	"	"	85	324
"	"			Tamor Red counsel et al	"	"	"	"		"	"	"	"	"	"	"	"	"	"
"	Willie R.			Wellbourn County Bonds	Feb	6	"	am	9	Feb	1	1952	Feb	6	1952	lot in front of 3 1/2 4 1/2	filed	89	408
"	Daniel (John) et al			R-J. Graves	May	23	"	"		May	17	"	May	24	"	3/5 interest 100 acres 4th land dist	filed	89	47
"	Dorothy et al			" " "	"	"	"	"		"	"	"	"	"	"	"	"	"	"
"	Delays et al			" " "	"	"	"	"		"	"	"	"	"	"	"	"	"	"
"	Willie R.			Wellbourn county Bonds	July	23	"	"		July	19	"	July	28	"	lot in front of 3 1/2 4 1/2	filed	89	187
Robinson	J. C et al			Edgar Brothers Co	Dec	5	"	"		Dec	2	"	Dec	6	"	10 1/4 acres front of	filed	89	189
"	Miss Sue Ben et al			" " "	"	"	"	"		"	"	"	"	"	"	Dec 29 1951	"	"	"

Filing Docket and General Index to Realty Deeds and Mortgages—GRANTORS

Refer to SUB-INDEX in front portion of Book for Alphabetical Arrangement and Page Reference to Names in this Index

Cott Patented Index Systems.
Manufactured by Geo. D. Barnard Sta. Co., St. Louis, Mo

27

GRANTORS FAMILY NAMES	GIVEN NAMES ABCDEFGHIJ	GIVEN NAMES IJKLMNO	GIVEN NAMES PQRSTUVWXYZ	GRANTEES	DATE OF FILING				DATE OF INSTRUMENT			DATE OF RECORD			LOCATION OF PROPERTY OR OTHER DESCRIPTION	KIND OF INST'MT	BOOK	PAGE
					MONTH	DAY	YEAR	HR. M.	MONTH	DAY	YEAR	MONTH	DAY	YEAR				
Robinson	Willis	R.		Ellen May Robinson ^{et al}	May	22	1973	2:30 PM	May	22	1973	May	22	1973	1/2 acre 337 th S. 5m. dist.	WD	128	39-40
"	"	"		Gwendalyn Robinson ^{et al}	"	"	"	"	"	"	"	"	"	"	"	"	"	"
"	Mack	E.		Mack E. Robinson et al	Nov.	10	1975	3 PM	Nov.	7	1975	Nov.	10	1975	Tract - Town of Jewett	WD	135	671
"	"	"		Malinda Robinson et al	"	"	"	"	"	"	"	"	"	"	"	"	"	4
"	Mack	E. et al		First Federal Savings and Loan of Dublin	Nov.	10	1975	3 PM	Oct.	15	1975	Nov.	10	1975	Satisfaction of Personal February 29, 1982	WD	198	672-675
"	Isabelida	et al		"	"	"	"	"	"	"	"	"	"	"	"	"	"	"
"	Roberta	et al		S. J. Fontaine Sandersville	Nov.	20	1975	9 AM	Nov	13	1975	Nov.	20	1975	62.3 acres - 331 st Dist. S. 5m.	Ap.	136	15
"	Gwendalyn	et al		Builders Supply Co. Inc.	Apr.	1	1976	9 AM	Mar.	29	1976	Apr.	1	1976	1/2 acre - 337 th (Jewett) S. 5m. Dist. 3 rd Land Dist.	DFS	138	580
"	Janie	Ward et al		Chelsea Properties,	May	9	1977	9 AM	Apr.	28	1977	May	9	1977	1/3 undivided interest - 65 acres	Ap.	142	677
"	Mary G.			Patricia A. Smith	May	10	1977	4:30 PM	Apr	-	1977	May	10	1977	Satisfaction of Personal 21, 1980	WD	140	687-689
"	Mary G.			Bank of Dublin	May	24	1977	10 AM	May	17	1977	May	24	1977	Satisfaction of Personal July 5, 1979	WD	141	387
"	Katrina	Lowe et al		Johnnie Mae Lowe - The Ozone Electric Membership Corp.	July	6	1977	10:30 AM	June	30	1977	July	6	1977	Lot - City of Gordon	WD	143	388
"	Essie	Jean		"	June	16	1978	10:10 AM	March	31	1978	June	16	1978	Rights - of - Way	WD	147	168
"	Clemon	Thomas et al		B. B. Asbell	Feb.	23	1979	10:10 AM	Feb.	14	1979	Feb.	23	1979	Satisfaction of Personal Land July 10, 1978	DFS	149	678
"	Sharon J.	et al		"	"	"	"	"	"	"	"	"	"	"	Satisfaction July 10, 1978	DFS	149	678
"	Mrs. Janice W.			Weyman B. Lord	April	5	1982	4 PM	April	2	1982	April	5	1982	2 acres - Town of Jewett	WD	141	139-140
"	Sharon F.			Clemon Thomas Robinson	June	9	1982	3:45 PM	June	9	1982	June	9	1982	1.96 acres - Town of Jewett	WD	161	652

Filing Docket and General Index to Realty Deeds and Mortgages — GRANTORS

(27)

REG. U. S. PAT. OFFICE *Chas. McClure* County Indexes Since 1888 An Identifying Trade Mark

Open at Proper Tab according to First Letter or Letters of Name and refer to Buff Sub-Index sheet for page reference.

COTT FAMILY NAME INDEX No. 1-SPLIT © 1949 Made By The Cott Index Company, Columbus, Ohio Mfg. Cott Patent Index Systems

GRANTORS FAMILY NAMES	GIVEN NAMES ABCDEFGH	GIVEN NAMES IJKLMNO	GIVEN NAMES PQRSTUVWXYZ	GRANTEES	DATE OF FILING				DATE OF INSTRUMENT			DATE OF RECORD			LOCATION OF PROPERTY OR OTHER DESCRIPTION	KIND OF INST.	BOOK	PAGE
					Month	Day	Year	Hr. M.	Month	Day	Year	Month	Day	Year				
Robinson;	Mrs. Rebecca		etal	Kenneth Fountain	Dec	5	1986	9:15 am	Jan	-	1986	Dec	11	1986	62.3 acres - 331 st 4 th	CD	178	162 145
"	"	"	"	Mrs. Lorraine J. Fountain	"	"	"	"	"	"	"	"	"	"	"	"	"	"
"	"	"	"	Tom. O. James Walker	"	"	"	"	"	"	"	"	"	"	"	"	"	"
"	Gimmie B.	(James by Gimmie Louise Bell)	etal	Agnes B. Blocker	Aug	11	1989	4:30 pm	Aug	11	1989	Aug	12	1989	tract - Town of Leighton	CD	181	267 245
"	"	"	"	Gimmie B. Robinson	"	"	"	"	"	"	"	"	"	"	"	"	"	"
"	Reta			C. Lewis E. Mc	Dec	9	1989	4 pm	Dec	3	1989	Dec	13	1989	Right of way	CD	188	107
"	Katrina Howe			Ezekiel Shinkalite	Mar	7	1989	9:15 am	Apr	13	1989	Mar	14	1989	Ac # 3, Wood mill sub. - Leighton all within	WD	188	408
"	Clemon, Baker J. & Donald E.		etal	Robert & Geneva D. Watkins	Aug	11	1989	10:35 am	Aug	9	1989	Aug	14	1989	50 acres - Bethel Dist.	CD	190	567 568
"	Linda & Altaro		etal	" " " "	"	"	"	"	"	"	"	"	"	"	"	"	"	"
"	Iwand		etal	Albert Montgomery	Nov	1	1989	9 am	Feb	2	1989	Nov	3	1989	Lot C2; Block C; L285; 4 th LD	CD	191	639
"	"	"	"	Betty Montgomery	"	"	"	"	"	"	"	"	"	"	"	"	"	"
"	"	"	"	William C. Humphries	"	"	"	"	"	"	"	"	"	"	"	"	"	"
"	Mark E. & Marissa			National Housing Co.	Mar	14	1990	9 am	Feb	16	1990	Mar	15	1990	.86 ac - Town of Leighton	CD	193	487- 489
"	Op. P. & Vickie E.			Earnest H. Broadway Merchants & Farmers Bank	Mar	21	1990	9 am	Mar	10	1990	Mar	23	1990	tract - City of Leighton	CD	193	563 565
"	Mrs. Mary G.			"	May	22	1990	11:50 am	May	11	1990	May	24	1990	tract - Town of Leighton	CD	194	362 364

This Index approved and adopted for use in the Counties of Georgia pursuant to the Act approved August 8, 1916, providing for uniform records throughout the State.

Filing Docket and General Index to Realty Deeds and Mortgages—GRANTORS

Clifford Beckwith Attorney General.

Refer to SUB-INDEX in front portion of Book for Alphabetical Arrangement and Page Reference to Names in this Index.

Cott's Patented Index Systems. Owned and manufactured by Walker, Evans & Cogswell Co., Charleston, S. C.

GRANTORS FAMILY NAMES	GIVEN NAMES ABCDEFGHIJ	GIVEN NAMES IJKLMNO	GIVEN NAMES PQRSTUVWXYZ	GRANTEES	DATE OF FILING				DATE OF INST'MT			DATE OF RECORD			LOCATION OF PROPERTY OR OTHER DESCRIPTION	Kind of Inst'mt	Book	Page	
					Month	Day	Year	Hour	Min	Month	Day	Year	Month	Day					Year
Ross	P. L. Lumber Co.			Fourth National Bank	Dec	11	1922	8		Dec	6	1922	Dec	13	1922	Lease to timber Transfer	39	222-3	
"	P. L. Lbr Co			" " "	Nov	17	1923	"	-	-	-	Nov	17	1923	J. B. Stinson Lease Transfer	39	275		
"	P. L. Lumber Co			O. W. Waters & Company	May	14	"	8	am	Jan	19	1923	May	18	"	Blonny mill at Mt. Pater	B.S.	38	433
"	P. L. Lbr Co			Fourth National Bank	Oct	10	"	8	am	Dec	7	1922	Oct	20	"	Margaret Napier Lease Transfer	39	322	
"	P. L. Lbr Co			Cleveland Oconee Lbr Co	"	"	"	"	"	Oct	2	1923	"	"	"	Margaret Crawford Lease Transfer	39	322	
"	Mr Annie Ross et al			Mr Felia Singleton	Jan	18	1949	am	aug	6	1935	Jan	18	1949	62-3 acrs 331st Dist	"	80	234-5	

is also patented, both being the patents of C. M. COYR, Walker, Evans & Cogswell Co., of Charleston, S. C., are owners of these patents, and furnish these Sheets and Binders in North Carolina, South Carolina, Georgia, Florida and Alabama.

This Index approved and adopted for use in the Counties of Georgia pursuant to the Act approved August 8, 1916, providing for uniform records throughout the State.

Filing Docket and General Index to Realty Deeds and Mortgages—GRANTORS

Refer to SUB-INDEX in front portion of Book for Alphabetical Arrangement and Page Reference to Names in this Index

Cott Patented Index Systems.
Manufactured by Geo. D. Barnard Sta. Co., St. Louis, Mo.

(3)

GRANTORS FAMILY NAMES	GIVEN NAMES ABCDEFGHIJ	GIVEN NAMES IJKLMNO	GIVEN NAMES PQRSTUVWXYZ	GRANTEES	DATE OF FILING				DATE OF INSTRUMENT			DATE OF RECORD			LOCATION OF PROPERTY OR OTHER DESCRIPTION	KIND OF INST'MT	BOOK	PAGE
					MONTH	DAY	YEAR	HR. M.	MONTH	DAY	YEAR	MONTH	DAY	YEAR				
Riley	C. H.			G. A. Hughes											Deed G. 660			
"		Ida C.		W. J. Barnes											" K 714-15			
"	C. J.	Yurdain		M. A. M ^c Clary ^{Evans} Samuel					Dec. 6	1904		Aug. 27	1906		" 7 619			
"		Idda C.		J. B. Aquin	Mar. 6	1913	8 a.m.		Feb. 27	1913		Mar. 6	1913		m. D. 15 453-4			
"		Idda C.		Samuel Evans Sons & Co.	Apr. 7	1911	2 Pm		Apr. 3	1911		Apr. 7	1911		Deed 13 527-8			
"		Ida C.		W. J. Barnes					Dec. 16	1891		Mar. 5	1892		" K. 714-15			

This Index approved and adopted for use in the Counties of Georgia pursuant to the Act approved August 8, 1916, providing for uniform records throughout the State.

Filing Docket and General Index to Realty Deeds and Mortgages—GRANTORS

Cott's Patented Index Systems. Owned and manufactured by Walker, Evans & Cogswell Co., Charleston, S. C.

31

Clifford Baker, Attorney General.

Refer to SUB-INDEX in front portion of Book for Alphabetical Arrangement and Page Reference to Names in this Index.

GRANTORS FAMILY NAMES	GIVEN NAMES A B C D E F G H	GIVEN NAMES I J K L M N O	GIVEN NAMES P Q R S T U V W X Y Z	GRANTEES	DATE OF FILING				DATE OF INST'MT			DATE OF RECORD			LOCATION OF PROPERTY OR OTHER DESCRIPTION	Kind of Inst'mt	Book	Page	
					Month	Day	Year	Hour	Min	Month	Day	Year	Month	Day					Year
Riley	Edward	H.		Chester Wienckowski et al	June	29	1973	PM	3:15	June	25	1973	June	29	1973	Lot #11 in Block A, Highland Park Garden	Deed	128	240
"	"	"		Louise Janette et al	"	"	"	"	"	"	"	"	"	"	"	"	"	"	"
"	Florine			Edward H. Riley	Feb	22	1982	PM	5:30	Feb	22	1982	Feb	24	1982	3 tracts - 33 ¹⁵ Ramak A.M. Dist	WD	160	613-619
"	C. Frank			Genlac Industries Inc	July	13	1983	PM	2				July	18	1983	Rivers property 67.5 acres +	Contract	165	219-223
"	Miss Emmie L. et al			Claude Frank Riley	Apr	17	1984	pm	2:30	Feb	27	1984	Apr	24	1984	63 acres, 328 GMD	Abb	168	241-242
"	Ms. Elise Cox et al			" " "	"	"	"	"	"	"	"	"	"	"	"	"	"	"	"
"	Ms. Essie Moye, Ms. Sam H. Riley			" " "	"	"	"	"	"	"	"	"	"	"	"	"	"	"	"
"	Sam H. per etc. et al			" " "	"	"	"	"	"	"	"	"	"	"	"	"	"	"	"
"	Claude Frank Jr.			T & S Hardwoods Inc	Apr	17	1984	pm	2:30	Feb	27	1984	Apr	24	1984	67 1/2 ac + 63 acres, 328 GMD & 212+211	WD	168	243-245
"	Rebecca J. + William E.			Wilkinson County Bank	Dec	22	1986	PM	3:30	Dec	19	1986	Dec	26	1986	1.70 acres - 2000 of Log	DS	178	374-376

This Index approved and adopted for use in the Counties of Georgia pursuant to the Act approved August 8, 1916, providing for uniform records throughout the State.

Filing Docket and General Index to Realty Deeds and Mortgages—GRANTORS

Refer to SUB-INDEX in front portion of Book for Alphabetical Arrangement and Page Reference to Names in this Index

Cott Patented Index Systems.
Manufactured by Geo. D. Barnard Sta. Co., St. Louis, Mo.

GRANTORS FAMILY NAMES	GIVEN NAMES ABCDEFGHIH	GIVEN NAMES IJKLMNO	GIVEN NAMES PQRSTUWXYZ	GRANTEES	DATE OF FILING				DATE OF INSTRUMENT			DATE OF RECORD			LOCATION OF PROPERTY OR OTHER DESCRIPTION	KIND OF INST'MT	BOOK	PAGE
					MONTH	DAY	YEAR	HR. M.	MONTH	DAY	YEAR	MONTH	DAY	YEAR				
Rutland,		Thos. H.		Hansford A. Hall											Deed	B	595	
"	David W.			Jno. F. Burke											"	E	740	
"	Thomas H.			John R. Rutland											"	G	257	
"	H. F.			J. A. Sheffield											"	H	147	
"	D. W.			Gas. A. Sheffield											"	H	147	
"	H. F.			T. H. Rutland											"	I	256	
"		J. H.		Malinda Rutland											"	I	256	
"		Linnie F.		Thos. H. Rutland											"	I	286	
"	D. W.			Seaborn Plummer					Nov. 18	1893		Jan. 20	1894		"	L	731	
"	Thomas H. adm.			J. J. Fountain					Jan. 8	1896		June 24	1895		"	O	531-2	
"	D. W.			John Halland					Sept. 30	1899		Sept. 30	1899		"	U	255	
"	D. W.			E. Bullock					Dec. 7	1874		Mar. 18	1898		"	K	174	
"	Bro. & Son.			Frances Washington					Oct. 30	1888		Dec. 29	1888		"	J	90	
"	J. J.			W. H. Parker					July 19	1899		July 19	1899		"	L	487	
"	Thos. H.			Robt. W. Adkins					Dec. 26	1887		Jan. 2	1890		"	I	671	
"	D. W.			John Halland					Sept. 2	1898		Sept. 10	1898		"	I	435	

This Index approved and adopted for use in the Counties of Georgia pursuant to the Act approved August 8, 1916, providing for uniform records throughout the State.

Filing Docket and General Index to Realty Deeds and Mortgages—GRANTORS

(33)

Refer to SUB-INDEX in front portion of Book for Alphabetical Arrangement and Page Reference to Names in this Index

Cott Patented Index Systems.
Manufactured by Geo. D. Barnard Sta. Co., St. Louis, Mo.

GRANTORS FAMILY NAMES	GIVEN NAMES ABCDEFGHIJ	GIVEN NAMES JKLMNO	GIVEN NAMES PQRSTUVWXYZ	GRANTEES	DATE OF FILING				DATE OF INSTRUMENT			DATE OF RECORD			LOCATION OF PROPERTY OR OTHER DESCRIPTION	KIND OF INST'MT	BOOK	PAGE
					MONTH	DAY	YEAR	HR. M.	MONTH	DAY	YEAR	MONTH	DAY	YEAR				
Rutland	A. J.			E. J. & W. L. Rutland					Oct.	25	1900	Oct.	29	1900	Deed	V.	503	
"	A. J.			L. S. & Bertie S. Rutland					Oct.	25	1900	Oct.	29	1900	"	V	504	
"	A. J.			J. J. Rutland					Oct.	25	1900	Oct.	29	1900	"	V	503	
"	"	adm.	D. W. Rutland	Joel A. Smith					Jan.	1	1901	Apr.	5	1901	"	V	581	
"	E. M.			Mrs. N. E. Wood					Oct.	27	1902	Oct.	28	1902	"	V	41	
"	H. F.			D. W. Rutland					Nov.	24	1893	Feb.	14	1901	"	S	533	
"	"	adm.	D. W. Rutland	William Allen					Jan.	1	1901	Feb.	14	1901	"	V	550	
"	H. F.	"		W. E. Carswell					Jan.	1	1901	Jan.	24	1901	"	V	548	
"	J. T. Guardian			J. L. Byington					June	12	1905	June	19	1905	"	X	456	
"	J. T. Dora Jarrod			J. L. Byington					June	12	1905	June	19	1905	"	X	455	
"	"			Clara Davis					Aug.	28	1903	Sept.	8	1903	"	X	268	
"	Mrs. S. G.			W. H. Parker					Dec.	11	1903	Dec.	23	1903	"	V	79	
"	J. H.			J. B. Butler					Dec.	10	1903	Jan.	8	1904	"	V	81	
"	J. F.			Simon Watkins					Feb.	17	1908 2Pm	Feb.	14	1908	"	13	60	
"	W. L.			E. J. Rutland					July	11	1911 1am	Jan.	7	1911	"	17	144	
"	J. W.			Mary Gertrude Corweel					Oct.	14	1912 2Pm	Oct.	1	1912	"	20	94	

Filing Docket and General Index to Realty Deeds and Mortgages—GRANTORS

Refer to SUB-INDEX in front portion of Book for Alphabetical Arrangement and Page Reference to Names in this Index

Cott Patented Index Systems.
Manufactured by Geo. D. Barnard Sta. Co., St. Louis, Mo.

	GRANTORS FAMILY NAMES	GIVEN NAMES ABCDEFGHIH	GIVEN NAMES IJKLMNO	GIVEN NAMES PQRSTUVWXYZ	GRANTEES	DATE OF FILING				DATE OF INSTRUMENT			DATE OF RECORD			LOCATION OF PROPERTY OR OTHER DESCRIPTION	KIND OF INST'MT	BOOK	PAGE
						MONTH	DAY	YEAR	HR. M.	MONTH	DAY	YEAR	MONTH	DAY	YEAR				
0	Rutland ✓		J. W.		Mrs. Ada L. Johnson	Feb	13	1913	2 Pm	Feb.	13	1913	Feb.	13	1913	Deed	20	116	
	" ✓		J. W. & E. M.		Geo. H. Carwell	Feb.	14	1913	8am	Oct 2	1912	Feb.	14	1913	"	25	340		
	" ✓		J. J. & Elmira		J. W. Rutland	Feb.	14	1913	Jan	Nov 19	1897	Feb.	14	1913	"	23	41		
	" ✓	E. M.			R. L. Hartley	Oct	4	1913	4 Pm	Oct 4	1913	Oct	13	1913	"	20	141		
	" ✓		J. F.		W. B. Gettys	Mar	7	1919	2 Pm	Feb.	18	1919	Mar	7	1919	"	29	357	
	"	H. F.			Peter Hunter										"	20	687		

This Index approved and adopted for use in the Counties of Georgia pursuant to the Act approved August 8, 1916, providing for uniform records throughout the State.

Filing Docket and General Index to Realty Deeds and Mortgages—GRANTORS

Clifford Walker, Attorney General.

Refer to SUB-INDEX in front portion of Book for Alphabetical Arrangement and Page Reference to Names in this Index.

Cott's Patented Index Systems. Owned and manufactured by Walker, Evans & Cogswell Co., Charleston, S. C.

GRANTORS FAMILY NAMES	GIVEN NAMES ABCDEFGHIJ	GIVEN NAMES IJKLMNO	GIVEN NAMES PQRSTUVWXYZ	GRANTEES	DATE OF FILING				DATE OF INST'MT			DATE OF RECORD			LOCATION OF PROPERTY OR OTHER DESCRIPTION	Kind of Inst'mt	Book	Page
					Month	Day	Year	Hour	Month	Day	Year	Month	Day	Year				
Rutland	J. W. et al			Mrs Beulah L. Justice	Nov	20	1923	2 P.M.	Nov	21	1923	Nov	30	1923	1/2 acres in Swinton Ga	W.D.	40	223
"	E. J. et al			F. C. Taylor	Mar	26	1924	8 a.m.	Mar	25	1924	Mar	24	1924	Timber on 46 1/2 ac. Sec # 224 143 144. 23rd & 26th Dist.	Lease	97	385
"	Bertha S.			F. C. Taylor	"	"	"	"	"	"	"	"	"	"	"	Lease	99	385
"	J. W. et al			H. F. Haywood	Jan	6	1924	"	Dec	14	1925	Jan	7	1924	Epic Rutland Place Swinton Ga.	W.D.	40	450
"	D. S.			E. J. Rutland	Apr	2	1931	2 P.M.	Nov	13	1931	Mar	3	1931	1/2 of 245 ac. \$4000.00	W-D	50	184
"	E. J.			Bertha S. Rutland	"	14	"	"	Apr	11	1931	Apr	15	"	Disse tract of land	W-D	50	190
"	Mrs Edna M et al			Mrs J. E. Cross	Nov	2	1938	5 P.M.	Oct	11	1938	Nov	3	1938	150 acres land in 327 district	Deed	57	259
"	Mrs Edna M et al			Jeffrey M. Elvath Mfg Co	June	10	1939	2 P.M.	June	7	1939	June	10	1939	150 acre land in 4th L. Dist	Lease	57	387
"	Mrs. Edna M.			Mrs E. S. Bell	Dec	8	"	"	Oct	24	1939	Dec	8	"	250 ac land in 327. Dist	Geo	57	448-9
"	Mrs Bertha S.			Jeffrey M. Elvath Mfg Co	Dec	2	1953	9 a.m.	Dec	1	1953	Dec	2	1953	100 acers 23rd land dist	TL	99	477-8
"	Bertha			Wilkinson county	Jan	13	1960	6 a.m.	Nov	14	1959	Jan	15	1960	Right of way	W.D.	101	135
"	"			"	"	"	"	"	Dec	24	1959	"	"	"	"	W.D.	101	136
"	D. W. per adm.			Ar. M. Bourke	Jan	10	1969	9 a.m.	Jan	1	1969	Jan	10	1969	90 acers 23rd dist	AD	117	54
"	Bertha S.			Georgia Timberlands, Inc.	Sept.	14	1976	7 P.M.	Sept.	14	1976	Sept.	14	1976	2 tracts - 23 rd Land Dist.	TSC	140	407
"	D. W. per Adm.			William Allen	Feb.	13	1978	9 a.m.	Feb.	6	1978	Feb.	13	1978	140 acres - 23 rd Land Dist	Off.	145	680
"	Miss Bertha Atwell Admin			Mrs. Evelyn M. Rutland et al	Oct	26	1982	9 a.m.	Oct	22	1982	Oct	26	1982	489.15 acres - 23 rd & 26 th Land Dist.	Deed	163	46-47

This Index approved and adopted for use in the Counties of Georgia pursuant to the Act approved August 8, 1916, providing for uniform records throughout the State.

Filing Docket and General Index to Realty Deeds and Mortgages—GRANTORS

Cott's Patented Index Systems. Owned and manufactured by Walker, Evans & Cogswell Co., Charleston, S. C.

33

Clifford Walker, Attorney General.

Refer to SUB-INDEX in front portion of Book for Alphabetical Arrangement and Page Reference to Names in this Index.

GRANTORS FAMILY NAMES	GIVEN NAMES A B C D E F G H	GIVEN NAMES I J K L M N O	GIVEN NAMES P Q R S T U V W X Y Z	GRANTEES	DATE OF FILING				DATE OF INST'MT			DATE OF RECORD			LOCATION OF PROPERTY OR OTHER DESCRIPTION	Kind of Inst'mt	Book	Page	
					Month	Day	Year	Hour	M	Month	Day	Year	Month	Day					Year
Rutland	Miss Beata Stovall		per adminis	Warren Lee Rutland et al	Oct	26	1982	9		Oct	22	1982	Oct	26	1982	487.15 acres - 23 rd & 26 th Land Dist	Deed of Grant	163	46-47
"	"	"	"	Henry Lamar Rutland et al	"	"	"	"	"	"	"	"	"	"	"	"	"	"	"
"	"	"	"	John Edward Rutland et al	"	"	"	"	"	"	"	"	"	"	"	"	"	"	"
"	"	"	"	Mrs. Spurgenia Rutland Beck et al	"	"	"	"	"	"	"	"	"	"	"	"	"	"	"
"	D. R.	per Administrator		William Allen	July	28	1988	am	11	July	21	1988	July	28	1988	140 acres - 23 rd LD	Deed	185	16-19
"	D. R.	per Administrator		William Allen	July	28	1988	am	11	July	21	1988	July	28	1988	140 acres - 23 rd LD	Deed	185	20-23
"	D. R.	per Administrator		William Allen	July	28	1988	am	11	May	31	1988	July	28	1988	140 acres - 23 rd LD	Deed	185	24-27

This Index approved and adopted for use in the Counties of Georgia pursuant to the Act approved August 8, 1916, providing for uniform records throughout the State.

Filing Docket and General Index to Realty Deeds and Mortgages—GRANTORS

Refer to SUB-INDEX in front portion of Book for Alphabetical Arrangement and Page Reference to Names in this Index

Cott Patented Index Systems.
Manufactured by Geo. D. Barnard Sta. Co., St. Louis, Mo.

(35)

GRANTORS FAMILY NAMES	GIVEN NAMES ABCDEFGHIJ	GIVEN NAMES KLMNOP	GIVEN NAMES QRSTUVWXYZ	GRANTEES	DATE OF FILING				DATE OF INSTRUMENT			DATE OF RECORD			LOCATION OF PROPERTY OR OTHER DESCRIPTION	KIND OF INST'MT	BOOK	PAGE
					MONTH	DAY	YEAR	HR. M.	MONTH	DAY	YEAR	MONTH	DAY	YEAR				
Roberson,		John D.		Gas. W. Robinson											Deed	G	630	
"		+ Bailey		R. M. Fordham											"	G	670	
"		J. B.		Wm Dickson											"	B	297	
"		Wm Fred admx.		W. F. Cannon					July 14	1866		Apr. 13	1901		"	V	589	
"		J. J.		J. W. Roberson	Sept 28	1911	Sam		Dec 15	1875		Sept 28	1911		"	13	557	
"		J. W.		L. M. Morris	Sept 28	1911	Sam		Dec 28	1905		Sept 28	1911		"	17	155	

This Index approved and adopted for use in the Counties of Georgia pursuant to the Act approved August 8, 1916, providing for uniform records throughout the State.

Filing Docket and General Index to Realty Deeds and Mortgages—GRANTORS

Clifford Baker, Attorney General.

Refer to SUB-INDEX in front portion of Book for Alphabetical Arrangement and Page Reference to Names in this Index.

Cott's Patented Index Systems. Owned and manufactured by Walker, Evans & Cogswell Co., Charleston, S. C.

(35)

GRANTORS FAMILY NAMES	GIVEN NAMES A B C D E F G H	GIVEN NAMES I J K L M N O	GIVEN NAMES P Q R S T U V W X Y Z	GRANTEES	DATE OF FILING				DATE OF INST'MT			DATE OF RECORD			LOCATION OF PROPERTY OR OTHER DESCRIPTION	Kind of Inst'mt	Book	Page
					Month	Day	Year	Hour	Month	Day	Year	Month	Day	Year				
Roberson	Naris			Trigg County Bank	Feb	21	1924	8 am	Feb	20	1924	Feb	27	1924	116 acs. Bethel Dist. + Chattle	Mtg	38	588
"	Naris			"	Mar	23	1925		Mar	21	1925	Mar	"	1925	116 acs. Bethel Dist. + Chattle	D.S.	44	186
"	Naris			"	"	24	1924		"	22	1924	"	25	1924	116 acs. " " " "	D.S.	44	451-2
"	Hovace			Farmers + Merchants Bank	July	10	1928	8 am	July	9	1928	July	13	1928	116 acres Bethel Dist + Chattle	D.S.	46	391
"	Naris			"	Apr	3	1929		Apr	1	1929	Apr	4	1929	116 acs. " " " "	D.S.	49	16
"	Naris			B. A. Harrison	"	30	1931		"	29	1931	"	30	1931	100 acs. Bethel Dist. 476 ⁰⁰	D.S.	49	605
"	J. J.			The Merchants + Farmers Bank	Aug	6	1945	9 am	Aug	3	1945	Aug	6	1945	all timber in Lane from J.C. Walker	Lease	74	368
"	J. J.			The Merchants + Farmers Bank	Oct	9	1947		Oct	8	1947	Oct	9	1947	Assignment of Heian John Justice	"	70	424
"	J. J.			"	July	3	1948		July	2	1948	July	3	1948	of D. C. Blackwood Timber	"	80	61
"	Sarah + Simpson			Maude Lewis	Oct	27	1950	4 PM	Oct	24	1950	Oct	28	1950	Part of 200 ⁰⁰ 22, 1952 (1950) 427-8			
"	J. T.			George W. Hallinshead	Nov	2	1954	9 am	Oct	30	1954	Nov	2	1954	Part of 200 ⁰⁰ 22, 1952 (1954) 162-3			
"	J. T.			W. C. + W. L. Council	Oct	31	1958	9 am	Oct	30	1958	Nov	3	1958	Part of 200 ⁰⁰ 22, 1952 (1958) 103			
"	J. T.			Merchants + Farmers Bank	Nov	8	1958	9 am	Nov	7	1958	Nov	15	1958	Part of 200 ⁰⁰ 22, 1952 (1958) 338-9			
"	J. T.			Mutual Building & Loan	Apr	9	1959	9 am	Apr	4	1959	Apr	13	1959	Part of 200 ⁰⁰ 22, 1952 (1959) 99-100			
Roberson	Sarah et al			J. J. Lremson	July	12	1960	2 PM	July	8	1960	July	16	1960	tract in City of Gordon with broomhaze thereon	OPS	79	258
"	Simpson et al			"	"	"	"	"	"	"	"	"	"	"	"	"	"	"

These Sheets and Binders in North Carolina, South Carolina, Georgia, Florida and Alabama.

This Index approved and adopted for use in the Counties of Georgia pursuant to the Act approved August 8, 1916, providing for uniform records throughout the State.

Filing Docket and General Index to Realty Deeds and Mortgages—GRANTORS

(35) Clifford Walker, Attorney General.

Refer to SUB-INDEX in front portion of Book for Alphabetical Arrangement and Page Reference to Names in this Index.

Cott's Patented Index Systems. Owned and manufactured by Walker, Evans & Cogswell Co., Charleston, S. C.

GRANTORS FAMILY NAMES	GIVEN NAMES A B C D E F G H	GIVEN NAMES I J K L M N O	GIVEN NAMES P Q R S T U V W X Y Z	GRANTEES	DATE OF FILING				DATE OF INST'MT			DATE OF RECORD			LOCATION OF PROPERTY OR OTHER DESCRIPTION	Kind of Inst'mt	Book	Page
					Month	Day	Year	Hour	M	Month	Day	Year	Month	Day				
Roberson	Olson			Merchants & Farmers Bank	June	15	1961	6:30	9	June	14	1961	June	16	1961	D. L. 3 John S. Jones et. al.	103	79
"	"			"	"	"	"	"	"	"	"	"	"	"	"	Mary Lou Jones et. al.	"	"
"	"			"	"	"	"	"	"	"	"	"	"	"	"	Maggie E. Jones et. al.	"	"
"	J. S.			Exchange Bank of Milledgeville	Nov.	10	1962	6:30	9	Nov.	9	1962	Mar.	10	1962	Exchange Bank of Milledgeville	103	397-88
"	J. S.			Exchange Bank	Dec.	11	1964	6:30	9	Nov.	6	1964	Dec.	11	1964	Exchange Bank of Milledgeville	109	117-18-19
"	Olson F.			Merchants & Farmers Bank	May	24	1966	6:00	9	May	27	1966	May	25	1966	T. L. Evelyn lease	110	466-7
"	Anna Ruth J. per Ex. et al			Engelhart Minerals & Chemicals	May	14	1969	11	9	May	12	1969	May	14	1969	4 tracts 464 acres 5th Land Dist.	117	227-9
"	J. T. per Ex.			Dorothy H. Roberson	May	15	1969	am	9	Apr.	30	1969	May	15	1969	Deven property	117	240-3
"	J. T. per Ex.			Dorothy H. Roberson	June	25	1969	am	9	Apr.	30	1969	June	25	1969	Deven property	117	506-8
"	Arnie Ruth Jones et al			Engelhart Minerals & Chemicals	Nov	8	1972	am	9	Nov	6	1972	Nov	8	1972	110 acres in 5th Land Dist.	WD	126 471-472
"	Mrs. Arnie Ruth Jones et al			Engelhart Minerals & Chemicals	Nov	8	1972	am	9	Oct.	19	1972	Nov	8	1972	36 acres in 5th Land Dist.	WD	126 473-474
"	Dorothy H.			Exchange Bank, Milledgeville	April	4	1974	am	9	Mar	21	1974	April	4	1974	328 D.M. 329 D.M. 328 D.M. 300 acres, 110 acres, 100 acres, 150 acres	SD	130 527
"	Simpson & Sarah C.			E. E. Miller per Ex	Jan	13	1975	pm	9	Jan	7	1975	Jan	13	1975	2 tracts in Gordon	58 135	10-2
"	Simpson per Ex.			Sarah C. Roberson	Aug	13	1975	pm	2:30	Aug.	13	1975	Aug.	13	1975	2 Tracts in Gordon	135	17
"	Dorothy H.			Exchange Bank, Milledgeville	Oct.	24	1975	am	9	Oct	17	1975	Oct.	24	1975	3 tracts 5th Land Dist.	58 135	54
"	Dorothy H.			Exchange Bank, Milledgeville	Jan.	28	1976	am	9	Jan.	23	1976	Jan.	28	1976	2 tracts Withburn County	58 138	30-31

Filing Docket and General Index to Realty Deeds and Mortgages — GRANTORS

REG. U. S. PAT. OFFICE *Chem-Lite* County Indexes Since 1888 An Identifying Trade Mark

Open at Proper Tab according to First Letter or Letters of Name and refer to Buff Sub-Index sheet for page reference.

COTT FAMILY NAME INDEX No. 1-SPLIT © 1948
Made By The Cott Index Company, Columbus, Ohio
Mfg. Cott Patent Index Systems

(35)

GRANTORS FAMILY NAMES	GIVEN NAMES ABCDEFGHIJ	GIVEN NAMES KLMNO	GIVEN NAMES PQRSTUVWXYZ	GRANTEES	DATE OF FILING				DATE OF INSTRUMENT			DATE OF RECORD			LOCATION OF PROPERTY OR OTHER DESCRIPTION	KIND OF INST.	BOOK	PAGE
					Month	Day	Year	Hr. M.	Month	Day	Year	Month	Day	Year				
Roberson	Sarah C.			E.E. Miller & Co. Executors	Jan.	11	1978	4:20 PM	Jan.	10	1978	Jan.	11	1978	0.203 acres - City of Garden	Quit Chain Deed	145	494- 495
"	Marathy H.			Exchange Bank of Maryland	Feb.	6	1978	am	Jan.	25	1978	Feb.	6	1978	3.12 ac to Fifth Land Dist.	Deed	145	615- 616
"	Frederick			John Thomas Fairchild	Feb.	11	1980	PM	Dec.	20	1980	Feb.	11	1980	302 1/2 acres - 5 th Land Dist.	WD	153	384
"	Annie Ruth et al			B. B. Ashbell	May	20	1981	am	Apr	27	1981	May	20	1981	6.3 acres - 5 th Land District	WD	157	526- 527
"	Annie Ruth et al			Site Enterprises, Inc.	Nov	2	1981	am	-	-	-	Nov	2	1981	252.5 acres - 5 th Land District	Real Estate Contract	159	369- 371
"	Annie Ruth et al			Piedmont Title Insurance Agency, Inc.	Jan	19	1982	pm	Dec	2	1981	Jan	19	1982	328 ⁺ (Brookwood) 5 th Land Dist. 302 1/2 x 50 acres	WD	156	283- 285
"	Gloria M. aka Gloria J. et al			Ralph E. Pearson, Jr.	Jun	9	1988	1:40 PM	Jun	6	1988	Jun	10	1988	Lot T-129, 5 th LD, Sec 25, Tract F.	WD	184	484- 485
"	Robert D. et al			" " " "	"	"	"	"	"	"	"	"	"	"	" " " " " "	"	"	"
"	Ralph S			More to MR	Nov	30	1989	3:20 pm	Nov	1	1989	Dec	4	1989	Riffa of way	Case- mort	192	252

This Index approved and adopted for use in the Counties of Georgia pursuant to the Act approved August 8, 1916, providing for uniform records throughout the State.

Filing Docket and General Index to Realty Deeds and Mortgages—GRANTORS

Clifford Walker Attorney General.

Refer to SUB-INDEX in front portion of Book for Alphabetical Arrangement and Page Reference to Names in this Index.

Cott's Patented Index Systems. Owned and manufactured by Walker, Evans & Cogswell Co., Charleston, S. C.

37

GRANTORS FAMILY NAMES	GIVEN NAMES A B C D E F G H	GIVEN NAMES I J K L M N O	GIVEN NAMES P Q R S T U V W X Y Z	GRANTEES	DATE OF FILING				DATE OF INST'MT			DATE OF RECORD			LOCATION OF PROPERTY OR OTHER DESCRIPTION	Kind of Inst'mt	Book	Page
					Month	Day	Year	Hgr. M	Month	Day	Year	Month	Day	Year				
<i>Roasser</i>	<i>Mr Allie</i>			<i>Farmers + Merchants Bank</i>	<i>March</i>	<i>13</i>	<i>1924</i>	<i>8 a.m.</i>	<i>March</i>	<i>1</i>	<i>1924</i>	<i>March</i>	<i>13</i>	<i>1924</i>	<i>Mr W. B. Padgett, D. P. S.</i>	<i>Transfer</i>	<i>39</i>	<i>369</i>

is also patented, both being the patents of C. AL. COLE, Walker, Evans & Cogswell Co., of Charleston, S. C., are owners of these patents, and returned these Sheets and Binders in North Carolina, South Carolina, Georgia, Florida and Alabama.

This Index approved and adopted for use in the Counties of Georgia pursuant to the Act approved August 8, 1916, providing for uniform records throughout the State.

Filing Docket and General Index to Realty Deeds and Mortgages—GRANTORS

See map
(39)

Refer to SUB-INDEX in front portion of Book for Alphabetical Arrangement and Page Reference to Names in this Index

Cott Patented Index Systems.
Manufactured by Geo. D. Barnard Sta. Co., St. Louis, Mo.

GRANTORS FAMILY NAMES	GIVEN NAMES ABCDEFGHIH	GIVEN NAMES IJKLMNO	GIVEN NAMES PQRSTUVWXYZ	GRANTEES	DATE OF FILING				DATE OF INSTRUMENT			DATE OF RECORD			LOCATION OF PROPERTY OR OTHER DESCRIPTION	KIND OF INST'MT	BOOK	PAGE
					MONTH	DAY	YEAR	HR. M.	MONTH	DAY	YEAR	MONTH	DAY	YEAR				
Rabum,		J. C. G.		Bank of Hanville	May	4	1917	8 A.M.	Apr	16	1917	May	4	1917	Deed	27	422	

This Index approved and adopted for use in the Counties of Georgia pursuant to the Act approved August 8, 1916, providing for uniform records throughout the State.

Filing Docket and General Index to Realty Deeds and Mortgages—GRANTORS

Clifford Baker, Attorney General.

Refer to SUB-INDEX in front portion of Book for Alphabetical Arrangement and Page Reference to Names in this Index.

Cott's Patented Index Systems. Owned and manufactured by Walker, Evans & Cogswell Co., Charleston, S. C.

GRANTORS FAMILY NAMES	GIVEN NAMES A B C D E F G H	GIVEN NAMES I J K L M N O	GIVEN NAMES P Q R S T U V W X Y Z	GRANTEES	DATE OF FILING				DATE OF INST'MT			DATE OF RECORD			LOCATION OF PROPERTY OR OTHER DESCRIPTION	Kind of Inst'mt	Book	Page	
					Month	Day	Year	Hour	M.	Month	Day	Year	Month	Day					Year
<i>Rabun</i>	<i>J. C. G.</i>	<i>Goardain.</i>		<i>F. E. Johnston</i>	<i>July</i>	<i>7</i>	<i>1924</i>	<i>2</i>	<i>pm.</i>	<i>Dec</i>	<i>3</i>	<i>1912</i>	<i>July</i>	<i>9</i>	<i>1924</i>	<i>1/2 of 45 acres, Lot #101, 23rd Dist.</i>	<i>Guardian</i>	<i>39</i>	<i>440-1</i>
"	<i>J. C. G.</i>			<i>R. A. Rogar Jr</i>	"	"	"	"	<i>June</i>			<i>1924</i>	"	<i>7</i>	"	<i>45 acres, 23rd Dist.</i>	<i>M.D.</i>	<i>31</i>	<i>198</i>
"	<i>W. N.</i>	<i>et al</i>		<i>J. C. G. Rabun</i>	"	"	"	"	<i>Mar</i>	<i>25</i>	<i>1912</i>	"	"	"	"	<i>1/2 of 45 acres, Lot #101, 23rd District</i>	<i>Quit</i>	<i>89</i>	<i>439</i>
<i>Rabun,</i>	<i>James R.</i>			<i>Harold W. Cremer</i>	<i>Sept</i>	<i>14</i>	<i>1937</i>	<i>3:25</i>	<i>pm</i>	<i>Sept</i>	<i>1</i>	<i>1927</i>	<i>Sept</i>	<i>15</i>	<i>1937</i>	<i>10 acres - 23^d 20 - 353^d 21st 20</i>	<i>J. D.</i>	<i>181</i>	<i>555-556</i>

Is also patented, both being the patents of O. M. COTT, Walker, Evans & Cogswell Co., of Charleston, S. C., are owners of these patents, and furnish these Sheets and Binders in North Carolina, South Carolina, Georgia, Florida and Alabama.

This Index approved and adopted for use in the Counties of Georgia pursuant to the Act approved August 8, 1916, providing for uniform records throughout the State.

Filing Docket and General Index to Realty Deeds and Mortgages—GRANTORS

Refer to SUB-INDEX in front portion of Book for Alphabetical Arrangement and Page Reference to Names in this Index

Cott Patented Index Systems.
Manufactured by Geo. D. Barnard Sta. Co., St. Louis, Mo.

(41)

GRANTORS FAMILY NAMES	GIVEN NAMES ABCDEFGHIJ	GIVEN NAMES KLMNOP	GIVEN NAMES QRSTUVWXYZ	GRANTEES	DATE OF FILING				DATE OF INSTRUMENT			DATE OF RECORD			LOCATION OF PROPERTY OR OTHER DESCRIPTION	KIND OF INST'MT	BOOK	PAGE
					MONTH	DAY	YEAR	HR. M.	MONTH	DAY	YEAR	MONTH	DAY	YEAR				
Rozar		J. F.		Lula M. Carswell										Deed	D.	316		
"	Elizabeth			C. C. Golden										"	B.	606		
"	Missouri			J. W. Butler										"	B.	633		
"	B. S.			W. H. Green										"	B.	581		
"	E. J. & M. A. M.			W. W. Lee										"	B.	372		
"	Emily L.			G. W. Payne										"	C.	664		
"	A. R. for L. L. H.			G. W. Butler										"	C.	120		
"			W. F.	A. A. Rozar heirs										"	B.	773		
"	A. R. Adm.			Jas. H. Lawson										"	H.	320		
"	A. R. Adm.			B. W. Todd										"	C.	220		
"		M. A.		J. E. Carlton										"	E.	168		
"	A. R. Adm.			J. Rozar										"	C.	241		
"			J. E.	A. L. Rozar										"	H.	48		
"	A. R.			M. A. Rozar.										"	E.	283		
"	A. J.			A. C. Brown										"	E.	692		
"	A. R.			Samuel Kutherford										"	D.	310		

This Index approved and adopted for use in the Counties of Georgia pursuant to the Act approved August 8, 1916, providing for uniform records throughout the State.

Filing Docket and General Index to Realty Deeds and Mortgages—GRANTORS

(41)

Refer to SUB-INDEX in front portion of Book for Alphabetical Arrangement and Page Reference to Names in this Index

Cott Patented Index Systems.
Manufactured by Geo. D. Barnard Sta. Co., St. Louis, Mo.

GRANTORS FAMILY NAMES	GIVEN NAMES ABCDEFGHIJ	GIVEN NAMES IJKLMNO	GIVEN NAMES PQRSTUVWXYZ	GRANTEES	DATE OF FILING				DATE OF INSTRUMENT			DATE OF RECORD			LOCATION OF PROPERTY OR OTHER DESCRIPTION	KIND OF INST'MT	BOOK	PAGE
					MONTH	DAY	YEAR	HR. M.	MONTH	DAY	YEAR	MONTH	DAY	YEAR				
Rozar			R.A.	B. J. Rozar											Deed D.		448	
"	B. J.			Levi Gallimore											" D.		651	
"				Robert Wiley Yelder											" A		3	
"		R. J. +	W.H.	R.A. W. Rozar											" A		5	
"			Robt.	J.W. Dupree											" A		28	
"	Anna L.			M. J. Rozar					May 21 1891			July 11 1891			" K.		665	
"	L. G.			J. J. Stevens					Apr. 21 1892			Oct. 16 1892			" P.		757	
"	A. H.			J. J. Holliman					Jan. 16 1892			Feb. 22 1893			" M.		276	
"		Laura	Josie	Charles H. Blair					Oct. 1 1898			Oct. 22 1898			" K.		426	
"	A. H. +	A. R.		J. M. Carswell					Nov. 9 1898			Nov. 12 1898			" R.		436	
"	A. H.			W. A. Stuckey					Feb. 6 1893			Feb. 22 1893			" M.		278	
"		M. A.		B. E. Carlton					Feb. 10 1893			Feb. 18 1893			" L.		646	
"		Mrs	Mattie	J. N. Meadows					Feb. 19 1901			Mar. 6 1901			" U.		563-4	
"	R. A.	Guardian		J. D. J. Davidson					Jan. 7 1905			Feb. 9 1905			" Y.		3	
"		Mrs. A. H.		J. N. Burke					Dec. 21 1903			Jan. 8 1904			" C.		88	
"		Mrs A. H.		J. N. Burke					Dec. 21 1903			Jan. 8 1904			" X		318-19	

Filing Docket and General Index to Realty Deeds and Mortgages—GRANTORS

Refer to SUB-INDEX in front portion of Book for Alphabetical Arrangement and Page Reference to Names in this Index

Cott Patented Index Systems.
Manufactured by Geo. D. Barnard Sta. Co., St. Louis, Mo.

41

GRANTORS FAMILY NAMES	GIVEN NAMES ABCDEFGHIJ	GIVEN NAMES IJKLMNO	GIVEN NAMES PQRSTUVWXYZ	GRANTEES	DATE OF FILING				DATE OF INSTRUMENT			DATE OF RECORD			LOCATION OF PROPERTY OR OTHER DESCRIPTION	KIND OF INST'MT	BOOK	PAGE	
					MONTH	DAY	YEAR	HR. M.	MONTH	DAY	YEAR	MONTH	DAY	YEAR					
Rozar ✓				Laura Josephine W.S. Myrick	Mar.	22	1909	8am	Mar.	6	1909	Mar.	22	1909	Deed	13	219-21		
" ✓				Mrs. L. J.	J. B. Stinson	Jan.	30	1917	2Pm	Jan.	21	1917	Jan.	30	1917	"	30	1	
" ✓				M.A.	Jack Porter	Jan.	14	1919	2Pm	Dec.	22	1897	Jan.	15	1919	"	29	351	
"				Rufus	B. J. Adam & Co.	Jan.	29	1913	2Pm	Jan.	28	1913	Jan.	29	1913	m.d.	8	202	
"				A.H.	Heard Brothers					Feb.	8	1900	Feb.	13	1900	Deed	20	38	
"				R.	O.H.P. Conroy	July	20	1940	2Pm	July	6	1940	Aug.	3	1940	Cemetery lot in Puffer Dist	WD	61	47
"				Mrs. Ruth	A. W. Daugherty	Sept	24	1942	9am	Sept	23	1942	Sept	26	1942	2.000 ac land in Puffer Dist	S-O	57	597-8
"				R.	The Chelwood Home Co	July	7	1942	9am	June	23	1942	July	7	1942	177 1/2 ac land, Puffer Dist	Deed	67	323-4
"				R.	Dr. Power Cringer	Oct.	5	1943	9am	Oct.	4	1943	Oct.	11	1943	Right of Way	Deed	67	539
"				R. F.	E. C. Adams	Dec.	7	1944	9am	Dec.	12	1944	Dec.	7	1944	15-acre land Puffer Dist lot 393-388-36	WD	74	234
"				R.	Fernando Cannon	Dec.	14	1944	12:30 P.M.	Dec.	14	1944	Dec.	14	1944	29-acre land in Puffer Dist lot 324-325-326	WD	75	221
"				Mattie C et al	Alex. S. Brown & G. J. Williams		27	1947	A.M.	Dec.	25	1947	Dec.	27	1947	187 ac land in 327 lot 41	DRS	77	496-7
"				R.	R. D. Spivey		15	1948	A.M.	Dec.	15	1948	Dec.	15	1948	138.3 ac land in 332 lot 12nd	WD	80	216
"				R.	H. E. Stephens	May	27	1949	9am	May	27	1949	May	28	1949	600000 - Puffer Dist	Deed	80	352
"				R.	Wilkinson County	July	13	1950	9am	May	20	1950	July	17	1950	Right of Way	WD	96	98
"				R.	"	"	"	"	"	"	1	"	"	"	"	"	96	102	

This Index approved and adopted for use in the Counties of Georgia pursuant to the Act approved August 8, 1916, providing for uniform records throughout the State.

Clifford Walker, Attorney General.

Filing Docket and General Index to Realty Deeds and Mortgages—GRANTORS

Refer to SUB-INDEX in front portion of Book for Alphabetical Arrangement and Page Reference to Names in this Index.

Cott's Patented Index Systems. Owned and manufactured by Walker, Evans & Cogswell Co., Charleston, S. C.

46

GRANTORS FAMILY NAMES	GIVEN NAMES ABCDEFGHIJ	GIVEN NAMES IJKLMNO	GIVEN NAMES PQRSTUVWXYZ	GRANTEES	DATE OF FILING				DATE OF INST'MT			DATE OF RECORD			LOCATION OF PROPERTY OR OTHER DESCRIPTION	Kind of Inst'mt	Book	Page	
					Month	Day	Year	Hour	M	Month	Day	Year	Month	Day					Year
Rogers	Randolph A.			J. C. G. Patton	July	7	1924	2	pm	June	1924	July	9	1924	4 acres, 22nd Dist. (A. S. B.)	D.P.D.	44	14-15	
"	R. A. Jr.			Bank of Danville	Jan	12	1925	2	am	Jan	9	Jan	12	1925	State Highway Board - 1930	D.P.D.	44	20	
"	R. A. Jr.			Dr. W. S. Lee	Nov	4	"	"	"	Nov	2	"	Nov	7	"	State Highway Board - 1935	D.P.D.	44	158
"	Mrs Mrs.			R. F. Rogers	Apr	4	"	"	"	Nov	7	Apr	15	"	Two acres, 22nd Dist. (Griffin & Son)	S.D.	31	257	
"	R. A. Jr.			Mrs Cora Rogers	June	14	"	2	pm	June	14	June	14	"	3 Lots #9, 10, 11 in Block 16 + Chattelle	W.D.	40	389	
"	R. A. Jr.			W. W. Cowley	Nov	2	"	8	am	Oct	24	"	Nov	6	"	45 acres, 22nd Land Dist.	W.D.	31	263
"	R. A. Jr.			W. W. Cowley	"	"	"	"	"	"	"	"	"	"	Deed for Little E. E. Chapman	Transfer	41	6	
"	Mrs Mrs.			P. D. Gancy	Nov	22	1927	"	"	Nov	21	Nov	22	1927	Satisfied May 7 1928 (G.S.P.)	S.D.	45	72	
"	R. F.			J. G. Cowley	Apr	5	"	"	"	"	10	"	Apr	13	"	2 acres, 22nd Dist.	W.D.	45	212-13
"	R. L.			J. G. Cowley	July	8	1928	8	am	July	8	July	15	1928	2 acres, 22nd Land Dist.	W.D.	46	404-5	
"	Mrs Mrs.			J. G. Cowley	May	7	"	2	pm	Nov	12	"	May	8	"	Satisfied Nov 30 1928 (G.S.P.)	S.D.	45	534-5
"	Mrs Mrs.			J. G. Cowley	Nov	14	"	8	am	Nov	14	"	Nov	14	"	Satisfied Dec 18 1928 (G.S.P.)	D.P.D.	47	14
"	R. F.			J. O. Cannon	"	16	"	"	"	"	16	"	"	16	"	2 acres, Griffin Dist. 22nd Land Dist.	W.D.	46	85
"	R.			State Highway Board	Apr	5	1929	"	"	June	12	Apr	20	1929	20 acres, Right of way	W.D.	41	595-6	
"	Mrs Mrs.			R. Rogers	Dec	18	"	"	"	Dec	18	"	Dec	18	"	60 acres, 22nd Dist. see Book 13, Page 328	W.D.	46	204
"	R.			State Highway Board	June	10	1930	"	"	not given	June	14	1930	0.282 acre, Right of way	W.S.	50	88-9		

This Index approved and adopted for use in the Counties of Georgia pursuant to the Act approved August 8, 1916, providing for uniform records throughout the State.

Filing Docket and General Index to Realty Deeds and Mortgages—GRANTORS

Cott's Patented Index Systems. Owned and manufactured by Walker, Evans & Cogswell Co., Charleston, S. C.

41 Clifford Walker, Attorney General.

Refer to SUB-INDEX in front portion of Book for Alphabetical Arrangement and Page Reference to Names in this Index.

GRANTORS FAMILY NAMES	GIVEN NAMES ABCDEFGHIJ	GIVEN NAMES IJKLMNO	GIVEN NAMES PQRSTUVWXYZ	GRANTEES	DATE OF FILING				DATE OF INST'MT			DATE OF RECORD			LOCATION OF PROPERTY OR OTHER DESCRIPTION	Kind of Inst'mt	Book	Page
					Month	Day	Year	Hour	M	Month	Day	Year	Month	Day				
Rozar	Mr. Lara			R. A. Rozar Jr.	Dec	30	1930	9 am.	Dec	29	1930	Dec	30	1930	Lots 9-10-11, in Block 16-Dormick Sta. ^{Long office}	W-D	50	149
"	R. A. Jr.			W. J. Kirby	"	30	"	"	"	"	"	"	"	"	Satisfied - Sept. 7, 1933. (W.D.) ^{\$1500}	W-D	49	482-5
"	Mr. M. S.			Mr. N. H. Curry	Apr	4	1931	"	"	8	"	Apr	4	1931	28 acres, Lots 363, 388, 393, 22nd Dist	W-D	46	302
"	Dr.			Standard Oil Co.	"	30	"	2 am.	Nov	4	1931	May	1	"	Service Station at Cross Roads	W-D	49	607-8
"	E. J.			E. J. Rozar					Oct	21	1869	Nov	18	1869	Homestead Per. Platte.	H.S.	11A	111-12
"	Nattie et al			Elnora Cummins et al	Mar	27	1934	5 P.M.	Feb		1934	Mar	28	1934	187 acres Land in 327. District	W-D	50	403-4
"	Mr. Mickey Ruff			Wilkinson County	May	11	"	9 am	May	1	1934	May	22	"	12 acres Land for 1932 Tax ^{\$15.30}	S-D	52	76
"	Mr. M. S.			L. L. Rozar	Nov	7	"	9 am	Nov	10	1931	Nov	7	"	16 acres in 22nd Land Dist	W-D	52	147-8
"	Mr. M. S.			R. F. Rozar	"	"	"	"	"	"	"	"	"	"	15	"	"	148
"	R. A.			Home Owners Loan Corp.	Aug	29	1931	1 P.M.	Aug	28	1931	Aug	29	1931	Satisfied per deed May 15, 1931 (W.D.)	W-D	41	358
"	R. L.			E. C. Adams	Jan	20	1934	9 am	Oct	14	1931	Jan	20	1934	16 acre Land in 22nd Land Dist	W-D	52	359
"	Mr. R. A.			Mr. Pauline Wylly	May	15	1934	"	May	4	1934	May	15	1934	3 lots in Dormick, Fla.	W-D	46	612
"	Robert H			Susan C Green	Dec	19	"	9 am	Nov	25	1936	Jan	13	1937	1/8 undivided interest in estate	"	52	516
"	J. R. Mrs. et al			Trustees of the full Temp Church	Aug	29	1938	2 P.M.	May	14	1938	Aug	30	1938	portion of land lot #12, in 22 land D.	"	57	235
"	R.			Federal Farm Mortgage Corp.	May	22	1939	6 P.M.	"	18	1939	May	23	1939	Satisfied per deed 2/21/42 (W.D.)	W-D	61	331-334
"	R.			J. C. Green	Nov	28	1939	2 am	Nov	28	"	Nov	28	"	61 acre Land in Lane & Wilkinson Co.	W-D	61	334
"	R.			Remond Cannon	Dec	14	1944	12:30 P.M.	Dec	14	1944	Dec	14	1944	Satisfied per deed (W.D.)	W-D	75	221

This Index approved and adopted for use in the Counties of Georgia pursuant to the Act approved August 8, 1916, providing for uniform records throughout the State.

Filing Docket and General Index to Realty Deeds and Mortgages—GRANTORS

Clifford Walker, Attorney General.

Refer to SUB-INDEX in front portion of Book for Alphabetical Arrangement and Page Reference to Names in this Index.

Cott's Patented Index Systems. Owned and manufactured by Walker, Evans & Cogswell Co., Charleston, S. C.

(43)

GRANTORS FAMILY NAMES	GIVEN NAMES ABCDEFGHIJ	GIVEN NAMES IJKLMNO	GIVEN NAMES PQRSTUVWXYZ	GRANTEES	DATE OF FILING				DATE OF INST'MT			DATE OF RECORD			LOCATION OF PROPERTY OR OTHER DESCRIPTION	Kind of Inst'mt	Book	Page
					Month	Day	Year	Hour	Month	Day	Year	Month	Day	Year				
Rogias	Kessie et al			J. F. Miller	May	28	1925	2	Apr	25	1925	June	2	1925	1.55 acs. 4th Dist.	Quit Claim	39	552
"	Mrs Mickey Penhuff			Wilkinson County	Oct	21	1930	7	Sept	5	1935	Oct	25	1933	20 acs. Land 1931 Tax \$15.24	S.D.	50	481-2
"	Mrs. Penhuff et al			Miss Jane Bell	Dec	15	1936	9	Apr	12	1938	Dec	16	1936	25 feet right of way for road	Deed	52	497
"	A.			H.E. Stephens	May	27	1949	8	May	27	1949	May	38	1949				
Pozier	E.C.			M. H. Everett	Oct	5	1953	9	Sept	29	1953	Oct	10	1953	of A. S. Boone, Jr	Deed	83	235
"	Mrs C. D. et al			Mrs Jerry Ellington	Mar	10	1954	9	Feb	1	1954	Mar	10	1954	53 acs 2nd land dist	W.D.	89	580
"	J. H. et al			" " "	"	"	"	"	"	"	"	"	"	"	"	"	"	"
"	Mrs C. D. et al			J. H. Pozier	May	24	1954	10	Feb	1	1954	May	25	1954	25 acs 2nd land dist	W.D.	93	33
"	J. H.			J. S. Yancy	Sept	12	1955	9	Sept	10	1955	Sept	12	1955	20 acs 2nd land dist	W.D.	93	431-2
Pozor	James H.			United Dry Co.	July	28	1956	9	June	8	1957	July	1	1957	18, 1st land dist	W.D.	96	339
"	James H.			T. L. Griffin	Nov	20	1957	9	Mar	2	1957	Mar	20	1957	Lot in Gordon	W.D.	96	339
"	R.			Four County Bros	May	11	1957	9	May	9	1957	May	13	1957	2nd land dist	W.D.	79	139
"	Willis W.			Minnis & Chemicals of Florida	Sept	21	1957	9	July	18	1957	Sept	30	1957	1 acre 4th dist	W.D.	96	526-7
"	Willis W.			Jim Walter Corp	"	"	"	"	Aug	27	1957	"	"	"	Part of tract 7, 1862	W.D.	98	175-6
"	J. et al			Wilkinson County	Apr	29	1958	9	"	"	"	Apr	30	1958	Right of Way	W.D.	99	189

these Sheets and Binders in North Carolina, South Carolina, Georgia, Florida and Alabama.

This Index approved and adopted for use in the Counties of Georgia pursuant to the Act approved August 8, 1916, providing for uniform records throughout the State.

Filing Docket and General Index to Realty Deeds and Mortgages—GRANTORS

Cott's Patented Index Systems. Owned and manufactured by Walker, Evans & Cogswell Co., Charleston, S. C.

43

Clifford Walker, Attorney General.

Refer to SUB-INDEX in front portion of Book for Alphabetical Arrangement and Page Reference to Names in this Index.

GRANTORS FAMILY NAMES	GIVEN NAMES A B C D E F G H	GIVEN NAMES I J K L M N O	GIVEN NAMES P Q R S T U V W X Y Z	GRANTEES	DATE OF FILING				DATE OF INST'MT			DATE OF RECORD			LOCATION OF PROPERTY OR OTHER DESCRIPTION	Kind of Inst'mt	Book	Page	
					Month	Day	Year	Hour	Min	Month	Day	Year	Month	Day					Year
Rozier	Willis H.			Wilkinson County Bank	Dec.	15	1961	2 P.M.	9	Dec.	11	1961	Dec.	15	1961	19 1/2 Acres in 7th Land District	SPB	105	446
..	E. E.			Four County Bank	Oct.	11	1962	2 P.M.	9	Oct.	4	1962	Oct.	11	1962	10 1/4 Acres in 5th Land District	SPB	105	323
Rozal	James H.			P. B. Yancy	Nov.	14	1962	6 P.M.	4	Nov.	13	1962	Nov.	14	1962	2 Acres in 4th Land District	SPB	105	80-81
Rozier	Willis H.			F. H. Rozier, Jr.	Mar.	20	1962	8 P.M.	9	Mar.	20	1963	Mar.	22	1963	1 acre in 4th Land District	WB	105	319
..	E. E., Jr.			Stephen Perry	Mar.	22	1962	2 P.M.	2	Feb.	7	1962	Mar.	23	1962	50 acres in 5th & Wilkinson Counties	WB	105	330
..	F. W.			Wilkinson County Bank	Dec.	22	1963	2 P.M.	9	Dec.	18	1963	Dec.	23	1963	1/2 acre in 7th Land District	SPB	108	99
Rozal	R.			Four County Bank	Mar.	13	1964	6 P.M.	9	Mar.	2	1964	Mar.	13	1964	1/2 acre in 7th Land District	SPB	108	269-70
Rozier	E. E.			Nov.	28	1964	2 P.M.	9	Oct.	31	1964	Nov.	30	1964	10 1/4 Acres in High Hill District	SPB	109	81
..	Lora B., et al.			Jack E. Davidson, et al.	Feb.	1	1965	6 P.M.	9	Jan.	26	1965	Feb.	2	1965	2/6 undivided interest in tract in Laurville	WB	109	183-4
..	J. H.			Marrin B. Merritt, et al.	Apr.	5	1966	6 P.M.	9	Apr.	2	1966	Apr.	7	1966	26.12 acres in Wilkinson County	WB	110	347
..	J. H.			Mac B. Merritt, et al.	"	"	"	"	9	"	"	"	"	"	"	"	"	"	"
..	Algonza			Rock Manufacturing Co.	Apr.	12	1966	6 P.M.	9	-	-	-	-	-	-	6 acres growing on lands of Carl Butler	72-	66-97	
..	Algonza			Mar.	2	1967	6 P.M.	9	-	-	-	-	-	-	"	72-	67-94	
..	Algonza			Community Credit Corp.	Nov.	15	1967	8 P.M.	9	-	-	-	Nov.	15	1967	1 Acre grain in	72	67-366	
..	E. E.			Four County Bank	Feb.	8	1968	6 P.M.	9	Mar.	27	1965	Feb.	8	1968	1/2 of Mollie Hardy, et al.	Transfer	714	98-9
..	James H.			Professional Group Inc.	July	16	1968	am	9	July	9	1968	July	16	1968	2 lots in Hardie Robinson Estate	WB	115	117

Filing Docket and General Index to Realty Deeds and Mortgages—GRANTORS

Refer to SUB-INDEX in front portion of Book for Alphabetical Arrangement and Page Reference to Names in this Index

Cott's Patented Index Systems,
Manufactured by Geo. D. Barnard Sta. Co., St. Louis, Mo

(43)

GRANTORS FAMILY NAMES	GIVEN NAMES ABCDEFGH	GIVEN NAMES IJKLMNO	GIVEN NAMES PQRSTUVWXYZ	GRANTEES	DATE OF FILING				DATE OF INSTRUMENT			DATE OF RECORD			LOCATION OF PROPERTY OR OTHER DESCRIPTION	KIND OF INST'M'T	BOOK	PAGE
					MONTH	DAY	YEAR	HR. M.	MONTH	DAY	YEAR	MONTH	DAY	YEAR				
Rozier	E. E. Jr.	per Exe.		E. E. Rozier, Jr.	Aug	8	1968	am	Aug	5	1968	Aug	8	1968	10 1/4 acre High Hill dist	E.D	115	277-8
"	E. E. Jr.			Mally Hardy	Oct	17	1968	am	Sept	24	1968	Oct.	17	1968	2 lots in Danville	WD	115	638-9
"	Mr Sylvia W.	et al		Carl C. Williams	Feb	25	1969	pm	Apr.	21	1969	Feb.	26	1969	2 Tracts Bladenworth Dist	WD	116	557-8
"	Olis + Willis P.			Southern Companies	July	19	1969	am	June	27	1969	July	19	1969	Lot Lingedane - Founton	SD	117	600-1
"	F. N. Sr			Fulton Rozier, Jr et al	Apr.	24	1970	am	Nov	6	1969	Apr	24	1970	1 acre 4th Land sect	Deed	119	567
"	F. N. Sr.			Sybil S Rozier et al	"	"	"	"	"	"	"	"	"	"	"	"	"	"
"	James H.			Grogan Power Co	Feb	25	1971	pm	Feb	24	1971	Feb	25	1971	Right of Way	Gen	121	621
"	Willis W.			Wilkinson County Pub	Feb	16	1972	pm	Feb	11	1972	Feb	16	1972	Deed in Danville	Deed	121	371
"	E. E. J.			Douglas McRae et al	Apr	22	1972	pm	Apr	18	1972	Apr	22	1972	1 acre 4th Land sect	Gen	125	3
"	E. E. Jr.			Beth Ann Hughes McRae et al	"	"	"	"	"	"	"	"	"	"	"	"	"	"
"	Olis et al			Wilkinson County et al	Aug	10	1972	pm	Nov	2	1971	Aug	10	1972	P.R. 7458	Deed	125	655
Rozar	Mrs. Mildred	et al		Mrs. Shelma G. Griffin	Feb	22	1973	am	Mar	14	1973	Feb	22	1973	tract in Garden	Deed	127	321
"	"	"	"	Robert G. Griffin et al	"	"	"	"	"	"	"	"	"	"	"	"	"	"
Rozier	Sybil Deed			Thomas H. Hamack et al	Mar	12	1973	PM	Mar	9	1973	Mar	12	1973	Undivided interest in 2 tracts	WD	127	392
"	"	"	"	Babbie Nell Hamack et al	"	"	"	"	"	"	"	"	"	"	"	"	"	"
Rozar	R. Bev	Excentric		Mrs. Hazel W. Rozar	Mar	13	1973	PM	Mar	13	1973	Mar	13	1973	2 tracts in Bible - 2 tracts in 332 nd St. M. Dist	ED	127	402

Filing Docket and General Index to Realty Deeds and Mortgages—GRANTORS

Refer to SUB-INDEX in front portion of Book for Alphabetical Arrangement and Page Reference to Names in this Index

Cott's Patented Index Systems,
Manufactured by Geo. D. Barnard Sta. Co., St. Louis, Mo

43

GRANTORS FAMILY NAMES	GIVEN NAMES ABCDEFGHIJ	GIVEN NAMES IJKLMNO	GIVEN NAMES PQRSTUVWXYZ	GRANTEES	DATE OF FILING				DATE OF INSTRUMENT			DATE OF RECORD			LOCATION OF PROPERTY OR OTHER DESCRIPTION	KIND OF INST'MT	BOOK	PAGE
					MONTH	DAY	YEAR	HR. M.	MONTH	DAY	YEAR	MONTH	DAY	YEAR				
Rozar	R. per	Excentric		Mrs. Bekki Rozar	Mar	13	1973	PM	Mar	13	1973	Mar	13	1973	2.96 acres 332nd St. M. District	ED	127	403
"	"	"		Mrs. Kathryn Rozar Herard	Mar	13	1973	PM	Mar	13	1973	Mar	13	1973	1 tract in 332nd - 100 acres	ED	127	404
Rozier	E. E. Jr.	et. al.		Mrs. A. M. Gates, Sr.	Mar	22	1973	AM	Feb	15	1973	Mar	22	1973	460 acres in Triggs	OPS	127	461-462
"	David H. M.D.	et al		" " " "	"	"	"	"	"	"	"	"	"	"	"	"	"	"
"	E. E. Jr.	et. al		A. M. Gates, Jr.	"	"	"	"	"	"	"	"	"	"	"	"	"	"
"	David H. M.D.	et. al.		" " " "	"	"	"	"	"	"	"	"	"	"	"	"	"	"
"	Mrs. C. D.	et al.		Mrs. Perry Ellington	July	20	1973	PM	July	19	1973	July	20	1973	53 acres, Lot # 12; 332nd St. M. Dist	AFF	128	407
"	J. H.	et al		Mrs. Perry Ellington	"	"	"	"	"	"	"	"	"	"	"	"	"	"
Rozar	Mrs. Mildred	et al		Robert J. Griffin	May	14	1974	AM	May	-	1974	May	14	1974	City of Gordon	Deed	131	41-42
Rozier	Alfonza E.			Wilkinson County	June	3	1974	AM	Mar	15	1974	June	3	1974	Lots 21 + 22, Block D, 3rd & 4th	RWD	131	190
"	Willis			Wilkinson County Bank	Oct	25	1974	PM	Oct	24	1974	Oct	25	1974	Right of Way	PS	525	326-328
"	Fulton, Jr + Sybil D.			Willis W. Rozier	Feb.	10	1975	PM	Feb	1	1975	Feb	10	1975	Trust 4th land alert	WD	133	102
Rozar	James Jr.			E. R. Hallard	Dec.	3	1975	PM	Dec.	1	1975	Dec.	3	1975	Tract - 327 (Swinton) 1/2 m. dist.	PS	136	87-89
Rozier	Alis			Judy Ballard	Apr.	13	1978	PM	Apr.	13	1978	Apr.	13	1978	Tract - 327 (Swinton) 1/2 m. dist.	WD	146	407
"	Otis			The Oconee Electric Membership Corp.	June	16	1978	AM	May	15	1978	June	16	1978	Right of Way	Ease-ment	147	169
"	James Jr.			The Garden Bank	Nov.	9	1978	AM	Nov.	-	1978	Nov.	9	1978	Right of Way	OPS	148	535-6

Filing Docket and General Index to Realty Deeds and Mortgages — GRANTORS

REG. U. S. PAT. OFFICE *ChemCott* County Indexes Since 1888 An Identifying Trade Mark

Open at Proper Tab according to First Letter or Letters of Name and refer to Buff Sub-Index sheet for page reference.

COTT FAMILY NAME INDEX No. 1-SPLIT © 1948 Made By The Cott Index Company, Columbus, Ohio Mfg. Cott Patent Index Systems

(43)

GRANTORS FAMILY NAMES	GIVEN NAMES ABCDEFGHIJ	GIVEN NAMES KLMNO	GIVEN NAMES PQRSTUVWXYZ	GRANTEES	DATE OF FILING				DATE OF INSTRUMENT			DATE OF RECORD			LOCATION OF PROPERTY OR OTHER DESCRIPTION	KIND OF INST.	BOOK	PAGE
					Month	Day	Year	Hr. M.	Month	Day	Year	Month	Day	Year				
Rozier	Willis W.			Michael L. Yessery Ocone Electric Memberships Corp.	Nov.	17	1978	4:30 PM	Nov.	17	1978	Nov.	17	1978	1 acre - 4 th Land Dist.	WD	148	584
"	Eugene				Nov.	8	1979	am	Jan.	4	1979	Mar.	8	1979	Right of way	WD	149	600
Rozar	Hazel W.			Herald D. Peice, et al	Oct	17	1979	pm	Oct	17	1979	Oct	17	1979	5.01 acs - 332 nd (Buffin)	WD	152	214
"	"	"	"	Rachel C. Peice, et al	"	"	"	"	"	"	"	"	"	"	"	"	"	"
Rozier	Alfonza E.			United States of America Ocone Electric Membership Corp.	Mar	23	1981	4 PM							Divis property	FS	81	115
"	Lucy				Dec	9	1981	am	Dec	3	1981	Dec	9	1981	Right of way	WD	159	666
"	Alfonza E.			United States of America	May	11	1982	10 AM							Divis property	FS	82	160
Rozar	Hazel W.			Herald D. & Rachel C. Peice	July	14	1982	4 PM	July	14	1982	July	14	1982	2 acres - 332 nd Buffin	WD	162	93
Rozier	Alfonza E.			United States of America	Feb	18	1983	11 AM							divis property	FS	83	102
"	Alfonza E.			United States of America	Apr.	12	1983	11:15 am							Divis property	FS	83	172
"	Mrs. Willis			Ocone Electric Membership Corporation	Feb	16	1984	am	Sept	23	1983	Feb	29	1984	Right of way	WD	167	453
"	Mrs. Allene M.			Willie Sr. & Alonza Jenkins	Mar	27	1984	9:30 AM	Mar	26	1984	Mar	27	1984	2 tract - 327 th Inverton	WD	168	58-59
"	Willis W.			Ocone Electric Membership Corp.	Oct	29	1984	4:30 am	Oct	11	1984	Oct	29	1984	Right of way	WD	190	104
"	Willis W.			Engelhard Corp.	Feb	12	1985	9 am	Feb	11	1985	Feb	12	1985	3 acres 4 th L.D.	WD	171	148-149
Rozar	James H.			Mildred H. Rozar	June	18	1985	9 am	May	-	1985	June	18	1985	3 lots - City of Garden	WD	172	291
"	Mildred H.			Emma Ruth Griffin	July	9	1985	9 am	June	20	1985	July	10	1985	lots - City of Garden	WD	172	446
"	Mildred H.			The Golder Bank	July	17	1985	9 am	July	5	1985	July	18	1985	lots - City of Garden	WD	172	507-509

Filing Docket and General Index to Realty Deeds and Mortgages — GRANTORS

(13)

REG. U. S. PAT. OFFICE *Cott* County Indexes Since 1888 An Identifying Trade Mark

Open at Proper Tab according to First Letter or Letters of Name and refer to Buff Sub-Index sheet for page reference.

COTT FAMILY NAME INDEX No. 1-SPLIT © 1948 Made By The Cott Index Company, Columbus, Ohio Mfg. Cott Patent Index Systems

GRANTORS FAMILY NAMES	GIVEN NAMES ABCDEFGH	GIVEN NAMES IJKLMNO	GIVEN NAMES PQRSTUVWXYZ	GRANTEES	DATE OF FILING				DATE OF INSTRUMENT			DATE OF RECORD			LOCATION OF PROPERTY OR OTHER DESCRIPTION	KIND OF INST.	BOOK	PAGE
					Month	Day	Year	Hr. M.	Month	Day	Year	Month	Day	Year				
Ronier,	Willis			Ocone Electric Membership Corp.	Dec	16	1985	10 am	Oct	31	1985	Dec	19	1985	Right of way	Eastment	174	20
"	Alfonsa E.			United States of America	Mar	11	1986	9:45 am							Land in Wilkinson County	ES	81-115	
Ronar,	Stan W.			Craig Wilson	Mar	13	1986	9 am	Mar	12	1986	Mar	13	1986	94 acres - 332 nd (Wiggins) Tract	WD	174	661
Ronier,	Louise B.			Charlie Lee Billue ^{deal}	Nov	4	1986	9:30 am	Sept	19	1986	Nov	4	1986	1 acre - 327 th (Whitton) Tract	WD	177	561-563
"	"	"		Willie D. Billue ^{deal}	"	"	"	"	"	"	"	"	"	"	"	"	"	"
Ronar,	Jimmy			The Gordon Bank	Mar	4	1987	9 am	Feb	20	1987	Mar	5	1987	0.15 acres - City of McLeary	D ₅ D	179	316-317
Ronier	Eugene			Joanne Ronier Edwards	Mar	20	1987	4:45 pm	Mar	20	1987	Mar	23	1987	1 1/2 acre - 332 nd Tract	WD	179	458
"	Ronnie			Ocone Electric Membership Corporation	Oct	14	1987	11 am	Oct	1	1987	Oct	15	1987	Right of Way	Essa-ment	182	42
"	Levi Jr.			Wilkinson Co., Ga	Mar	24	1988	8:20 am	Feb	6	1988	Mar	25	1988	Right of way Co Rd # 74	Deed	183	505-506
Ronar	Mrs. Mildred ^{deal}			Robert G. Griffin	Apr	29	1988	11:15 am	Apr	29	1988	May	4	1988	2 lots - City of Gordon	Gift Deed	184	39-40
"	Mrs. Mildred ^{deal}			Robert G. Griffin	Apr	29	1988	11:15 am	Apr	29	1988	May	4	1988	2 lots - City of Gordon	Gift Deed	184	41-42
Ronier,	Willis D.			City of McLeary, Ore	May	2	1988	3 pm	Apr	25	1988	May	11	1988	1.06 acre - Survey of McLeary 327 th Tract	WD	184	102
"	Lucy ^{with as her} ^{deal}			Edna Mae H. Stoll	Apr	14	1989	9 am	Mar	26	1989	Apr	21	1989	lots 1, 2, 3 & 4, Bl. S. 400 th - lots sub 327 th Tract	Gift	189	8-9
"	Ronnie & Lucy R.			Rite-Way Quality Homes, Inc	Apr	14	1989	9 am	Apr	3	1989	Apr	21	1989	lots 1 & 2, Bl. S. 400 th - lots sub 327 th Tract	JD	189	13-17
"	Willis			Kenneth Davis	July	5	1989	3:45 pm	July	1	1989	July	6	1989	1 acre - 327 th (Whitton) Tract	Deed	190	88-91
"	Ronnie			Ocone E. M. C.	July	6	1989	3:25 pm	June	21	1989	July	10	1989	Right of way	Eastment	190	117
"	David H. M.D.			Virginia Everett Ronier	July	13	1989	9 am	June	23	1989	July	13	1989	1/2 acre in tract - Wiggins & Wilkinson County	WD	190	230

FILING DOCKET AND GENERAL INDEX TO REALTY DEEDS AND MORTGAGES - GRANTORS

REG. U. S. PAT. OFFICE *Chas. McCall* County Indexes Since 1888 An Identifying Trade Mark

 Open at Proper Tab according to First Letter or Letters of Name and refer to Buff Sub-Index sheet for page reference.

COTT FAMILY NAME INDEX NO. 1-SPLIT © 1949
MADE BY THE COTT INDEX COMPANY, COLUMBUS, OHIO
SOLD BY THE CLYDE CASTLEBERRY CO., COVINGTON, GA.

(13)

GRANTORS FAMILY NAMES	GIVEN NAMES ABCDEFGH	GIVEN NAMES IJKLMNO	GIVEN NAMES PQRSTUVWXYZ	GRANTEES	DATE OF FILING				DATE OF INSTRUMENT			DATE OF RECORD			LOCATION OF PROPERTY OR OTHER DESCRIPTION	KIND OF INST.	BOOK	PAGE
					Month	Day	Year	Hr. M.	Month	Day	Year	Month	Day	Year				
Renier, " "	Rennell L. + Lucy R.			Hudson Finance Co. Oke	Nov	8	1989	9 am	Nov	1	1989	Nov	13	1989	32 nd LMD S4# 1+2, Bl. 1. - Hecksht. Sub.	D SD	192	20- 32
	Rennell L. + Lucy R.			City of Mordor	June	15	1990	9 pm	June	14	1990	June	10	1990	Right of Way	Base mid	194	574- 577
	Mildred S.			One Gordon Bank	July	9	1990	9:45 am	July	5	1990	July	9	1990	One - City of Mordor	SD	195	64- 65

This Index approved and adopted for use in the Counties of Georgia pursuant to the Act approved August 8, 1916, providing for uniform records throughout the State.

Filing Docket and General Index to Realty Deeds and Mortgages—GRANTORS

Clifford Decker Attorney General.

Refer to SUB-INDEX in front portion of Book for Alphabetical Arrangement and Page Reference to Names in this Index.

Cott's Patented Index Systems. Owned and manufactured by Walker, Evans & Cogswell Co., Charleston, S. C.

(45)

GRANTORS FAMILY NAMES	GIVEN NAMES A B C D E F G H	GIVEN NAMES I J K L M N O	GIVEN NAMES P Q R S T U V W X Y Z	GRANTEES	DATE OF FILING				DATE OF INST'MT			DATE OF RECORD			LOCATION OF PROPERTY OR OTHER DESCRIPTION	Kind of Inst'mt	Book	Page	
					Month	Day	Year	Hour	Min	Month	Day	Year	Month	Day					Year
<i>Reid</i>	<i>H. M. & Co.</i>			<i>Lorne & Wagner</i>	<i>June</i>	<i>26</i>	<i>1925</i>	<i>8</i>	<i>am</i>	<i>June</i>	<i>18</i>	<i>1925</i>	<i>June</i>	<i>29</i>	<i>1925</i>	<i>Two tracts 50 + 144 acres, Lounder</i>	<i>Assign</i>	<i>39</i>	<i>558</i>
"	<i>H. M. & Co.</i>			<i>Grazz Lumber Co.</i>	<i>Aug</i>	<i>5</i>	"	"	"	"	"	"	<i>Aug</i>	<i>5</i>	"	<i>M. L. Holland Lease</i>	<i>Lease</i>	<i>39</i>	<i>573</i>
"	<i>H. M. & Co. et al.</i>			<i>Midwayville Lighting Co.</i>	<i>June</i>	<i>18</i>	<i>1924</i>	<i>2</i>	<i>pm</i>	<i>Aug</i>	<i>29</i>	<i>1925</i>	<i>July</i>	<i>2</i>	<i>1924</i>	<i>Brazil, Power-Locumville etc Elec</i>	<i>Ease</i>	<i>41</i>	<i>134</i>
"	<i>H. M. & Co.</i>			<i>Jeffrey M. Elath Mfg Co.</i>	<i>Jan</i>	<i>15</i>	<i>1935</i>	<i>9</i>	<i>am</i>	<i>Jan</i>	<i>14</i>	<i>1935</i>	<i>Jan</i>	<i>15</i>	<i>1935</i>	<i>saw timber on 2273. acres land</i>	<i>Lease</i>	<i>53</i>	<i>399</i>

these Sheets and Binders in North Carolina, South Carolina, Georgia, Florida and Alabama.

This Index approved and adopted for use in the Counties of Georgia pursuant to the Act approved August 8, 1916, providing for uniform records throughout the State.

Filing Docket and General Index to Realty Deeds and Mortgages—GRANTORS

Refer to SUB-INDEX in front portion of Book for Alphabetical Arrangement and Page Reference to Names in this Index

Cott Patented Index Systems.
Manufactured by Geo. D. Barnard Sta. Co., St. Louis, Mo.

(15)

GRANTORS FAMILY NAMES	GIVEN NAMES ABCDEFGH	GIVEN NAMES IJKLMNO	GIVEN NAMES PQRSTUVWXYZ	GRANTEES	DATE OF FILING				DATE OF INSTRUMENT			DATE OF RECORD			LOCATION OF PROPERTY OR OTHER DESCRIPTION	KIND OF INST'MT	BOOK	PAGE
					MONTH	DAY	YEAR	HR. M.	MONTH	DAY	YEAR	MONTH	DAY	YEAR				
Reid,	F. C.	adm.		The Hardwood timber					Sept.	12	1906	Oct.	31	1906	Deed	X	538	

This Index approved and adopted for use in the Counties of Georgia pursuant to the Act approved August 8, 1916, providing for uniform records throughout the State.

Clifford Walker Attorney General.

Filing Docket and General Index to Realty Deeds and Mortgages—GRANTORS

Refer to SUB-INDEX in front portion of Book for Alphabetical Arrangement and Page Reference to Names in this Index.

Cott's Patented Index Systems. Owned and manufactured by Walker, Evans & Cogswell Co., Charleston, S. C.

49

GRANTORS FAMILY NAMES	GIVEN NAMES A B C D E F G H	GIVEN NAMES I J K L M N O	GIVEN NAMES P Q R S T U V W X Y Z	GRANTEES	DATE OF FILING				DATE OF INST'MT			DATE OF RECORD			LOCATION OF PROPERTY OR OTHER DESCRIPTION	Kind of Inst'mt	Book	Page	
					Month	Day	Year	Hour	Min.	Month	Day	Year	Month	Day					Year
<i>Reid</i>	<i>H. M. et al</i>			<i>Willedgville Lighting Co</i>	<i>June</i>	<i>18</i>	<i>1924</i>	<i>8:00</i>	<i>am.</i>	<i>Aug</i>	<i>29</i>	<i>1925</i>	<i>July</i>	<i>2</i>	<i>1925</i>	<i>Oragil Bowe etc Block</i>	<i>East</i>	<i>41</i>	<i>136</i>
"	<i>H. M.</i>			<i>A. C. Loyd</i>	<i>Dec</i>	<i>8</i>	<i>1933</i>			<i>Dec</i>	<i>8</i>	<i>1933</i>	<i>Dec</i>	<i>8</i>	<i>1933</i>	<i>3.83 acre in fourth land dist.</i>	<i>East</i>	<i>50</i>	<i>513</i>
"	<i>H. M. et al</i>			<i>State Highway Road of Ga</i>	<i>Feb</i>	<i>26</i>	<i>1934</i>			<i>Feb</i>	<i>26</i>	<i>1934</i>	<i>Feb</i>	<i>26</i>	<i>1934</i>	<i>5.623 acre Right of Way</i>	<i>W.D</i>	<i>50</i>	<i>562</i>
"	<i>H. M. et al</i>			"	"	"	"	"	"	"	"	"	"	"	"	<i>14.23</i>	"	"	<i>561-2</i>
"	<i>H. M. et al</i>			<i>E. E. Miller</i>	<i>Aug</i>	<i>27</i>	<i>1940</i>	<i>2</i>	<i>pm</i>	<i>Aug</i>	<i>27</i>	<i>1940</i>	<i>Aug</i>	<i>27</i>	<i>1940</i>	<i>2250 Acre Land in 327.12 M. Dist</i>	<i>W.A</i>	<i>57</i>	<i>5-82</i>

is also patented, both being the patents of C. M. COFFIN, Walker, Evans & Cogswell Co., of Charleston, S. C., are owners of these patents, and furnish these sheets and binders in North Carolina, South Carolina, Georgia, Florida and Alabama.

This Index approved and adopted for use in the Counties of Georgia pursuant to the Act approved August 8, 1916, providing for uniform records throughout the State.

Filing Docket and General Index to Realty Deeds and Mortgages—GRANTORS

Refer to SUB-INDEX in front portion of Book for Alphabetical Arrangement and Page Reference to Names in this Index

Cott Patented Index System. Owned and manufactured by Walker, Evans & Cogswell Co., Charleston, S. C.

49.

GRANTORS FAMILY NAMES	GIVEN NAMES A B C D E F G H	GIVEN NAMES I J K L M N O	GIVEN NAMES P Q R S T U V W X Y Z	GRANTEES	DATE OF FILING				DATE OF INST'MT			DATE OF RECORD			LOCATION OF PROPERTY OR OTHER DESCRIPTION	Kind of Inst'mt	Book	Page
					Month	Day	Year	Hour	Month	Day	Year	Month	Day	Year				
Ramah Church				J. D. W. Cook ^{et al} Justice	Aug	3	1924	8 am	July	17	1924	Aug	4	1924	Divided Lots at Ramah Church	Part of Deed	41	154
"	"	Baptist		State Highway Board	Feb	28	1927	8 am	Feb	24	1927	Feb	12	1927	1.537 acres Right of Way	W.D.	41	253-4
"	"	(Primitive Baptists)		Mrs. Jeanita Bush	July	29	1975	PM	July	28	1975	July	29	1975	Lot No. 76 - New Cemetery Addition	WD	134	626
"	"	"	"	D. L. Matthews	July	7	1977	9:30 AM	July	1	1977	July	7	1977	Cemetery Lot	WD	143	404
"	Primitive Baptist Church			Thomas Key Kennard ^{et al}	Apr	13	1981	10:30 am	Mar	4	1981	Apr	13	1981	New Cemetery Lot	Side	157	227
"	"	"	"	Successor Mrs. William J. Crocker	"	"	"	"	"	"	"	"	"	"	"	"	"	"
"	"	"	"	H. J. Brown	Apr	17	1981	am	Oct	16	1979	Apr	17	1981	Lots - Ramah District	W. Title Deed	157	250
"	"	"	"	H. J. Brown	Apr	17	1981	am	Aug	20	1979	Apr	17	1981	Lots - Ramah District	W. Title Deed	157	251
"	"	"	"	H. J. Brown	Apr	17	1981	am	Aug	13	1979	Apr	17	1981	Lots - Ramah District	W. Title Deed	157	252
"	"	"	"	Claude Westbrook	Aug	28	1981	pm	Nov	10	1977	Aug	28	1981	Lot no. 116 - New Cemetery Addition	W. Title Deed	158	700
"	"	"	"	James M. Council	Aug	16	1982	am	July	3	1982	Aug	16	1982	Lot # 130 - New Cemetery Addition	W. Title Deed	162	328
"	"	"	"	Mrs. Walter Scott	Apr	7	1983	am	Mar	28	1983	Apr	12	1983	Lot # 129 - New Cemetery Addition	W. Title Deed	164	310
"	"	"	"	Mrs. Walter Scott	Apr	7	1983	am	Mar	28	1983	Apr	12	1983	Lot # 131 - New Cemetery Addition	W. Title Deed	164	311
"	"	"	"	Mrs. Martha Warren	Jun	22	1983	am	Apr	22	1983	Jun	28	1983	Lot # 99 - New Cemetery Addition	W. Title Deed	165	50
"	"	"	"	Mr. Carl Burr	Dec	12	1983	am	Nov	14	1983	Dec	22	1983	Lot # 109 - New Cemetery Addition	W.D.	166	617
"	"	"	"	Martha F. Polk	Feb	6	1984	3:30 pm	Dec	30	1983	Feb	27	1984	Lot # 102 - New Cemetery Addition	WD	167	334

This Index approved and adopted for use in the Counties of Georgia pursuant to the Act approved August 8, 1916, providing for uniform records throughout the State.

Filing Docket and General Index to Realty Deeds and Mortgages—GRANTORS

Refer to SUB-INDEX in front portion of Book for Alphabetical Arrangement and Page Reference to Names in this Index

Cott Patented Index System. Owned and manufactured by Walker, Evans & Cogswell Co., Charleston, S. C.

GRANTORS FAMILY NAMES	GIVEN NAMES A B C D E F G H	GIVEN NAMES I J K L M N O	GIVEN NAMES P Q R S T U V W X Y Z	GRANTEES	DATE OF FILING				DATE OF INST'MT			DATE OF RECORD			LOCATION OF PROPERTY OR OTHER DESCRIPTION	Kind of Inst'mt	Book	Page
					Month	Day	Year	Hour	Month	Day	Year	Month	Day	Year				
Ramah Primitive	Baptist Church		Heir successors	Mr. V. O. Veal	Mar	12	1986	8:25 am	Mar	4	1986	Mar	12	1986	Lt # 172-A New Cemetery Addition	WD	174	646
"	"	"	"	Mrs. Ruth C. Gibbs	Nov	19	1986	4:40 pm	Nov	14	1986	Nov	21	1986	Lt # 142; New Cemetery Addition; Ramah Ceme	WD	177	690
"	"	"	per decedent	Mrs. W. B. Silas et al	Dec	23	1986	2:10 pm	Dec	2	1987	Dec	31	1986	Lt # 5; Ramah Primitive Bapt. Ch. Cemetery	WD	178	395
"	"	"	"	Jack Gibbs et al	"	"	"	"	"	"	"	"	"	"	"	"	"	"
"	"	"	"	Frankie Gibbs et al	"	"	"	"	"	"	"	"	"	"	"	"	"	"
"	"	"	Heir successors	Mrs. Mint Hawthorne	Mar	16	1987	9 am	Sept	20	1984	Mar	16	1987	Lt # 170, New Cemetery Addition	WD	179	419
"	"	"	"	Paul Bevins	Mar	17	1987	9 am	Sept	28	1983	Mar	17	1987	Lt # 83, New Cemetery Addition	WD	179	431
"	"	"	"	Mrs. James (Bud) Upshaw	Feb	11	1988	9:30 am	Dec	15	1987	Feb	12	1988	Lt # 59, New Cemetery Addition	WD	183	139
"	"	"	"	Hugh D. Couch Jr. et al	Sept	15	1988	9 am	Aug	15	1988	Sept	16	1988	Lt # 148 - New Cemetery Addition	WD	185	650
"	"	"	"	Howard K. Couch et al	"	"	"	"	"	"	"	"	"	"	"	"	"	"
"	"	"	"	Lina Helen Bayle et al	"	"	"	"	"	"	"	"	"	"	"	"	"	"
"	"	"	"	Sandra Bassett	Feb	10	1989	12:10 pm	Oct	18	1988	Feb	13	1989	Lt # 180; New Cemetery Addition	WD	188	712
"	"	"	"	Mr. Jettor Johnson	Jan	14	1990	12:15 pm	Apr	15	1989	Jan	17	1990	Lt # 172-C New Cemetery Addition	WD	192	616

This Index approved and adopted for use in the Counties of Georgia pursuant to the Act approved August 8, 1916, providing for uniform records throughout the State.

Filing Docket and General Index to Realty Deeds and Mortgages—GRANTORS

Refer to SUB-INDEX in front portion of Book for Alphabetical Arrangement and Page Reference to Names in this Index

Cott Patented Index System. Owned and manufactured by Walker, Evans & Cogswell Co., Charleston, S. C.

N. B.—This system of indexing is patented, and same covers both the Sub-Index and sheets comprising the General Index. The Loose Leaf Binder is also patented, both being the patents of C. M. COTT, Walker, Evans & Cogswell Co., of Charleston, S. C., are owners of these patents and furnish these Sheets and Binders in North Carolina, South Carolina, Georgia, Florida and Alabama.

GRANTORS FAMILY NAMES	GIVEN NAMES A B C D E F G H	GIVEN NAMES I J K L M N O	GIVEN NAMES P Q R S T U V W X Y Z	GRANTEES	DATE OF FILING				DATE OF INST'MT			DATE OF RECORD			LOCATION OF PROPERTY OR OTHER DESCRIPTION	Kind of Inst'mt	Book	Page
					Month	Day	Year	Hour M	Month	Day	Year	Month	Day	Year				
<i>Referee</i>	<i>J. N. Polley</i>			<i>Peynette Paper Co.</i>	<i>Feb</i>	<i>29</i>	<i>1927</i>	<i>2</i> <i>30am</i>	<i>Dec</i>	<i>7</i>	<i>1929</i>	<i>Feb</i>	<i>28</i>	<i>1927</i>	<i>adjudication of Bankruptcy</i>		<i>41</i>	<i>252</i>

Filing Docket and General Index to Realty Deeds and Mortgages—GRANTORS

Refer to SUB-INDEX in front portion of Book for Alphabetical Arrangement and Page Reference to Names in this Index

GRANTORS FAMILY NAMES	GIVEN NAMES ABCDEFGH	GIVEN NAMES IJKLMNO	GIVEN NAMES PQRSTUVWXYZ	GRANTEES	DATE OF FILING				DATE OF INSTRUMENT			DATE OF RECORD			LOCATION OF PROPERTY OR OTHER DESCRIPTION	KIND OF INST'MT	BOOK	PAGE
					MONTH	DAY	YEAR	HR. M.	MONTH	DAY	YEAR	MONTH	DAY	YEAR				
Reddy,		Emma		The Georgia Warehouse Co.	Jan.	22	1913	8 a.m.	Jan.	21	1913	Jan.	22	1913	M. Deed	16	414 415 416	
"		Irwin		Peoples Bank	Dec.	8	1916	8 a.m.	Dec.	8	1916	Dec.	8	1916	"	"	26 120	
"		Carroll		A. J. Small & Sons	Dec.	12	1914	2 P.M.	Dec.	11	1914	Dec.	14	1914	"	"	19 522	
"	✓		R. J.	R. H. Roberts	Sept	9	1909	2 P.M.	June	15	1872	Sept	10	1909	"	7	631	
"	✓	Irwin		J. S. Miller	Mar	6	1917	2 P.M.	Jan	31	1917	Mar	6	1917	"	23	232	
"		Frank & Emma		Richard Nelson					Dec.	16	1889	Oct.	21	1898	Deed	S	442	
"		Carroll		Gordon Mercantile Co.	Jan.	24	1913	8 a.m.	Jan.	23	1913	Jan.	24	1913	M.D.	21	117	

This Index approved and adopted for use in the Counties of Georgia pursuant to the Act approved August 8, 1916, providing for uniform records throughout the State.

Filing Docket and General Index to Realty Deeds and Mortgages—GRANTORS

Refer to SUB-INDEX in front portion of Book for Alphabetical Arrangement and Page Reference to Names in this Index

Cott Patented Index System. Owned and manufactured by Walker, Evans & Cogswell Co., Charleston, S. C.

N. B.—This system of indexing is patented, and same covers both the Sub-Index and sheets comprising the General Index. The Lopez Leaf Binder is also patented, both being the patents of C. M. COFF, Walker, Evans & Cogswell Co., of Charleston, S. C., are owners of these patents and furnish these Sheets and Binders in North Carolina, South Carolina, Georgia, Florida, Alabama and Louisiana.

GRANTORS FAMILY NAMES	GIVEN NAMES A B C D E F G H	GIVEN NAMES I J K L M N O	GIVEN NAMES P Q R S T U V W X Y Z	GRANTEES	DATE OF FILING				DATE OF INST'MT			DATE OF RECORD			LOCATION OF PROPERTY OR OTHER DESCRIPTION	Kind of Inst'mt	Book	Page	
					Month	Day	Year	Hour	Min	Month	Day	Year	Month	Day					Year
Reddy	Emma			Trustee Cal. Church	Oct	24	1927	2	00	Oct	15	1927	Oct	24	1927	One acre in Gordon	B.P.	41	369
"	Carroll et al			Trustee M.E. Church	Apr	21	1932	8	00	Feb	15	1932	Apr	27	1932	One acre in Gordon	W.D.	46	349
"	Irwin et al			" " " "	"	"	"	"	"	"	"	"	"	"	"	" " " "	W.D.	46	349
"	Mamie et al			" " " "	"	"	"	"	"	"	"	"	"	"	"	" " " "	W.D.	46	349
"	Henry et al			" " " "	"	"	"	"	"	"	"	"	"	"	"	" " " "	W.D.	46	349
"	Joda et al			" " " "	"	"	"	"	"	"	"	"	"	"	"	" " " "	W.D.	46	349
"	Carrie Young et al			Laura Young Morrison	Sept	14	1951	4	00	Aug	-	1943	Sept	15	1951	undivided interest in Lot in Gordon	W.D.	85	231-2

This Index approved and adopted for use in the Counties of Georgia pursuant to the Act approved August 8, 1916, providing for uniform records throughout the State.

Filing Docket and General Index to Realty Deeds and Mortgages—GRANTORS

Refer to SUB-INDEX in front portion of Book for Alphabetical Arrangement and Page Reference to Names in this Index

Cott Patented Index System. Owned and manufactured by Walker, Evans & Cogswell Co., Charleston, S. C.

N. B.—This system of indexing is patented, and same covers both the Sub-Index and sheets comprising the General Index. The Lone Leaf Binder is also patented, both being the patents of C. M. COFF, Walker, Evans & Cogswell Co., of Charleston, S. C., are owners of these patents and furnish these sheets and binders in North Carolina, South Carolina, Georgia, Florida, Alabama and Louisiana.

GRANTORS FAMILY NAMES	GIVEN NAMES ABCDEFGHIJ	GIVEN NAMES KLMNO	GIVEN NAMES PQRSTUWXYZ	GRANTEES	DATE OF FILING				DATE OF INST'MT			DATE OF RECORD			LOCATION OF PROPERTY OR OTHER DESCRIPTION	Kind of Inst'mt	Book	Page
					Month	Day	Year	Hour	Month	Day	Year	Month	Day	Year				
Reeve	W. K.			Gordon Harkin Co	May	5	1928	2 P.M.	Apr	15	1928	May	10	1928	Two tracts in or near Garden	Quit	41	439
Reever	Captain			Eli B. Hubbard	Dec	7	1933	3 P.M.	Dec	7	1933	Dec	7	1933	1 acre with 2 room and kitchen thereon	Warranty	48	43
Reeves	Malinda			Millige Reeves	Aug	17	1918	2 P.M.	Jan	10	1918	Aug	17	1918		Deed	29	329
Reeves	Captain	Per Shuff		Wilkinson County	June	14	1934	..	June	5	1934	June	15	1934	House & Lot in Dorton	Deed	52	89
"	Auree			Leo Bell	Feb	28	1935	..	Feb	28	1935	Feb	30	1935	Power Attorney	Power	52	325
Reeves	Mary L et al			Wilkinson County Bank	Dec	30	..	9 A.M.	Dec	26	..	Dec	30	..	Tract in Dorton	Deed	52	373
"	Leland per W.L. Council, Adm			Mary Bell Caswell	Jan	22	1936	2 P.M.	Jan	22	1936	Jan	22	1936	1/4 acre in Dorton	A.D.	17	284
"	Leland per W.L. Council (adm)			Leo Bell	Oct	2	1936	6 P.M.	Oct	1	1936	Oct	2	1936	2 acre land in Dorton	A.D.	53	461
Reeves	Mrs Myrtle Mae Pace			Paul Chamberlaine	May	6	1941	2 P.M.	May	6	1941	May	7	1941	undivided interest in 524 1/2 acre	W.D.	61	528
"	Arrie Reeves				June	2	1941	3 P.M.	June	2	1941	June	2	1941	1/2 interest in 2 acres in town of Dorton	"	"	531
"	W. H			Wilkinson Co. Lbr. Co.	Jan	5	1944	9 P.M.	Oct	25	1943	Jan	5	1944		Transfer	67	425
"	Weyman J d			Lofton Mason	Oct	31	1969	10 A.M.	Oct	-	1969	Oct	31	1969	1/2 acre in Dorton	W.D.	118	409-10
"	Elizabeth O.			Seab. E. A. Reeves	Apr	5	1976	9 A.M.	Jan	26	1976	Apr	5	1976	2 Lots - Holiday Hills	GCB	138	621
"	Seab. E. A.			The Seab. E. A. Reeves Equity Trust	April	5	1976	10 A.M.	Jan	29	1976	Apr	5	1976	2 Lots - Holiday Hills	GCB	138	622
"	Ray J d			Seab. Electric Membership Corp.	Mar	5	1976	3 P.M.	Mar	3	1976	Mar	5	1976	Right-of-Way	GCB	141	53
"	Seab. E. A.			Elizabeth R. Esco	June	26	1979	4:45 P.M.	May	29	1979	June	26	1979	Tract in Holiday Hills	GCB	151	73

This Index approved and adopted for use in the Counties of Georgia pursuant to the Act approved August 8, 1916, providing for uniform records throughout the State.

Filing Docket and General Index to Realty Deeds and Mortgages—GRANTORS

Cott Patented Index Systems. Owned and manufactured by Walker, Evans & Cogswell Co., Charleston, S. C.

Refer to SUB-INDEX in front portion of Book for Alphabetical Arrangement and Page Reference to Names in this Index

55

GRANTORS FAMILY NAMES	GIVEN NAMES ABCDEFGHIJ	GIVEN NAMES IJKLMNO	GIVEN NAMES PQRSTUVWXYZ	GRANTEES	DATE OF FILING				DATE OF INST'MT			DATE OF RECORD			LOCATION OF PROPERTY OR OTHER DESCRIPTION	Kind of Inst'mt	Book	Page
					Month	Day	Year	Hour	Month	Day	Year	Month	Day	Year				
Reeves	Leab E.P.			Daniel N. Owen, Jr.	Aug	8	1984	4 pm	July	30	1984	Aug	17	1984	Lt # 150; Sec 25; Tract A. 331 st	WD	169	375
"	Leab E.A. & Elizabeth D.			Robert West	Mar	11	1985	3 pm	Mar	-	1985	Mar	12	1985	Lt # T-149, Sec 25, Tract A 331 st	WD	171	461-462
"	Maggie Horne et al			Maggie Horne Reeves et al	Jan	5	1988	11:50 am	Jan	-	1988	Jan	12	1988	1/2 acre - 32 nd (Lumberton) 32 nd Dist	QCD	182	633-634
"	"	"	"	Mary Frances Pitts et al	"	"	"	"	"	"	"	"	"	"	"	"	"	"
"	"	"	"	Oliver H. Horne et al	"	"	"	"	"	"	"	"	"	"	"	"	"	"
"	"	"	"	Lizzie Pitts et al	"	"	"	"	"	"	"	"	"	"	"	"	"	"
"	"	"	"	Andrew Horne et al	"	"	"	"	"	"	"	"	"	"	"	"	"	"
"	"	"	"	Willie Horne et al	"	"	"	"	"	"	"	"	"	"	"	"	"	"
"	Roy H. & Nancy R.			Alton J. & Candice E. Morgan	June	7	1988	3:45 pm	June	1	1988	June	10	1988	Lt # T-123, Sec 25, Tract B. 331	WD	184	462-463
"	Roy H. & Nancy J.			Timothy Frank Pierce	Dec	16	1988	3:30 pm	Dec	16	1988	Dec	29	1988	Lt # TW-10, Sec 25, Tract A. 331	WD	187	453
"	Leab A.			Marshall S. & Wanda L. Jones	Feb	15	1990	1:15 pm	Feb	10	1990	Feb	16	1990	Lt # T-145, Sec 25, Tract A 32 nd Dist	WD	193	278
"	Garnie Thomas et al			Garnie Thomas & Wyllyses Reeves	Aug	7	1990	9 am	July	11	1990	Aug	8	1990	Lt # 19, Morningside Acres Sub 32 nd Dist	WD	195	367-369
"	Wyllyses & Garnie			Wyllyses Georgia Equity Corp.	Aug	7	1990	9 am	July	11	1990	Aug	8	1990	Lt # 19; Morningside Acres Sub 32 nd Dist	WD	195	371-375

This Index approved and adopted for use in the Counties of Georgia pursuant to the Act approved August 8, 1916, providing for uniform records throughout the State.

Filing Docket and General Index to Realty Deeds and Mortgages—GRANTORS

Refer to SUB-INDEX in front portion of Book for Alphabetical Arrangement and Page Reference to Names in this Index

Cott Patented Index Systems.
Manufactured by Geo. D. Barnard Sta. Co., St. Louis, Mo.

(57)

GRANTORS FAMILY NAMES	GIVEN NAMES ABCDEFGHIH	GIVEN NAMES IJKLMNO	GIVEN NAMES PQRSTUVWXYZ	GRANTEES	DATE OF FILING				DATE OF INSTRUMENT			DATE OF RECORD			LOCATION OF PROPERTY OR OTHER DESCRIPTION	KIND OF INST'MT	BOOK	PAGE
					MONTH	DAY	YEAR	HR. M.	MONTH	DAY	YEAR	MONTH	DAY	YEAR				
Roach			Peter	Patrick Donally											Deed	B.	335	
"			Mary + John J.	Gas. Stevens											"	H.	47	
"			Mary + John J.	Margaret Roach											"	J.	761	
"			Mary + John J.	Gas. Stevens											"	H.	48	
"			Peter	G. L. Branan											"	B.	116	
"			P. J.	G. L. Branan											"	B.	134	
"			J. J. Et. al.	Mrs. L. A. P. Stephens					Sept 16 1899			Dec. 30 1899			"	J.	504	
"			Mary + John J.	James Stevens					Sept. 15 1886			Jan. 30 1891			"	K.	528	
"			Mary	James Stevens					Sept. 15 1886			Nov. 22 1901			"	V.	639	
"	✓		Mary + J. J.	Frank Meiler	Mar 21 1912				July 23 1885			Mar 21 1917			"	Y	447	
"			L. A.	Gordon Finance Co.	Jan 31 1948				Jan 24 1948			Jan 31 1948					522-3	
"			L. A.	Da Power Co	May 28 1949				Feb 9 1949			June 2 1949			Right of way	Ex	80 357-8	
"			L. A.	Frank Allen	Nov 14 1953				Nov 14 1953			Nov 14 1953			74 1/2 acre Jury dist	WD	86 64	
"			L. A.	Gordon Bonds	Nov 10 1956				Nov 7 1956			Nov 13 1957					11, 1957 29-30	
"			L. A.	Herman L. Brewster	May 25 1970				May 19 1970			May 25 1970			lot in Gordon	opment	120 59	
"			L. A.	Royce E. Brewer	June 8 1981				June 5 1981			June 8 1981			2 tracts - City of Gordon	WD	157 613-614	

This Index approved and adopted for use in the Counties of Georgia pursuant to the Act approved August 8, 1916, providing for uniform records throughout the State.

Filing Docket and General Index to Realty Deeds and Mortgages—GRANTORS

(57)

Refer to SUB-INDEX in front portion of Book for Alphabetical Arrangement and Page Reference to Names in this Index

Cott Patented Index Systems.
Manufactured by Geo. D. Barnard Sta. Co., St. Louis, Mo.

GRANTORS FAMILY NAMES	GIVEN NAMES ABCDEFGHIJ	GIVEN NAMES IJKLMNO	GIVEN NAMES PQRSTUVWXYZ	GRANTEES	DATE OF FILING				DATE OF INSTRUMENT			DATE OF RECORD			LOCATION OF PROPERTY OR OTHER DESCRIPTION	KIND OF INST'MT	BOOK	PAGE
					MONTH	DAY	YEAR	HR. M.	MONTH	DAY	YEAR	MONTH	DAY	YEAR				
Roach,	Silda L.			Family Credit Service, Inc	June	27	1985	9 am	June	19	1985	June	28	1985	1505 th St. Lawrence Ave, N.W., 10, 1985	D	5/115	370
"	L.A.			Mary R. Roach	July	2	1985	5 pm	June	28	1985	July	10	1985	1505 th St. Lawrence Ave, N.W., 10, 1985	WD	172	409
"	Silda L.			The Gordon Bank	Sept	11	1985	9 am	Sept	5	1985	Sept	11	1985	1505 th St. Lawrence Ave, N.W., 10, 1985	D	5/115	60-
"	Silda L.			Sherry E. Lawson	June	4	1987	9 am	June	2	1987	June	4	1987	1505 th St. Lawrence Ave, N.W., 10, 1985	WD	180	433
fka "	Silda L. (now Matthews)			Earl L. Ammeron	Sept	29	1989	9 am	Sept	27	1989	Oct	2	1989	1505 th St. Lawrence Ave, N.W., 10, 1985	WD	191	338

This Index approved and adopted for use in the Counties of Georgia pursuant to the Act approved August 8, 1916, providing for uniform records throughout the State.

Filing Docket and General Index to Realty Deeds and Mortgages—GRANTORS

Refer to SUB-INDEX in front portion of Book for Alphabetical Arrangement and Page Reference to Names in this Index

Cott Patented Index System. Owned and manufactured by Walker, Evans & Cogswell Co., Charleston, S. C.

GRANTORS FAMILY NAMES	GIVEN NAMES A B C D E F G H	GIVEN NAMES I J K L M N O	GIVEN NAMES P Q R S T U V W X Y Z	GRANTEES	DATE OF FILING				DATE OF INST'MT			DATE OF RECORD			LOCATION OF PROPERTY OR OTHER DESCRIPTION	Klud of inst'mt	Book	Page
					Month	Day	Year	Hour M	Month	Day	Year	Month	Day	Year				
Roche	W. P.			W. A. Warren	Oct	8	1928	2 P.M.	Oct	6	1928	Oct	10	1928	Since track & lot 183 3/4 acres, 2nd Dist. H. B. Thompson Block.	W.D.	41	487

and furnish these Sheets and Binders in North Carolina, South Carolina, Georgia, Florida and Alabama

This Index approved and adopted for use in the Counties of Georgia pursuant to the Act approved August 8, 1916, providing for uniform records throughout the State.

Filing Docket and General Index to Realty Deeds and Mortgages—GRANTORS

58

Refer to SUB-INDEX in front portion of Book for Alphabetical Arrangement and Page Reference to Names in this Index

Cott Patented Index Systems. Owned and manufactured by Walker, Evans & Cogswell Co., Charleston, S. C.

GRANTORS FAMILY NAMES	GIVEN NAMES A B C D E F G H	GIVEN NAMES I J K L M N O	GIVEN NAMES P Q R S T U V W X Y Z	GRANTEES	DATE OF FILING				DATE OF INST'MT			DATE OF RECORD			LOCATION OF PROPERTY OR OTHER DESCRIPTION	Kind of Inst'mt	Book	Page
					Month	Day	Year	Hour	Month	Day	Year	Month	Day	Year				
Rider				Joe Boone	Oct	16	1944	10 AM	Aug	24	1944	Oct	16	1944	1/6 undivided interest	Deed	74	206
"				Weyman B. Ford	Apr.	9	1968	9 AM	Apr.	6	1968	Apr.	9	1968	5/9 undivided interest in tract in 330 th E. N. Dist.	WD	114	402-3
"				Weyman B. Ford	Dec	3	1968	10 AM	Oct	4	1968	Dec	3	1968	5/9 Interest 3 1/2 acres 3rd land dist	WD	116	104-5

This Index approved and adopted for use in the Counties of Georgia pursuant to the Act approved August 8, 1916, providing for uniform records throughout the State.

Filing Docket and General Index to Realty Deeds and Mortgages—GRANTORS

Refer to SUB-INDEX in front portion of Book for Alphabetical Arrangement and Page Reference to Names in this Index

Cott Patented Index System. Owned and manufactured by Walker, Evans & Cogswell Co., Charleston, S. C.

GRANTORS FAMILY NAMES	GIVEN NAMES A B C D E F G H	GIVEN NAMES I J K L M N O	GIVEN NAMES P Q R S T U V W X Y Z	GRANTEES	DATE OF FILING				DATE OF INST'MT			DATE OF RECORD			LOCATION OF PROPERTY OR OTHER DESCRIPTION	Kind of Inst'mt	Book	Page
					Month	Day	Year	Hour M	Month	Day	Year	Month	Day	Year				
Breece	Mrs. W. M. et al			Mrs. A. J. Knight et al	Feb	5	1929	2 P.M.	Feb	5	1929	Feb	6	1929	237 1/2 acs, Turkey Creek Dist.	W.D.	46	117.
"	W. M. et wife for sheriff			Wilkinson County	March	22	1932	8 a.m.	"	2	1932	March	31	1932	75 acs. Lake 1930, 876.51	S-D	50	304
"	Mrs. W. M.			J. C. Walker	July	14	"	3 P.M.	July	14	"	July	14	"	500 acs. High Hill Dist.	W.D.	46	352
"	Eva			Gordon Finance Co	Jan	13	1950	2 P.M.	Jan	20	1949	Jan	17	1950	500 acs. High Hill Dist. 8, 1951	W.D.	46	352
"	E. L.			J. D. Brown	July	6	1954	10 a.m.	June	26	1954	July	10	1954	500 acs. High Hill Dist. 8, 1951	W.D.	46	352
"	Mary D. et al.			Wanna Exchange Bank	June	2	1962	9 a.m.	May	18	1962	June	4	1962	500 acs. High Hill Dist. 8, 1951	W.D.	46	352
"	E. L. Jr. et. al.			"	"	"	"	"	"	"	"	"	"	"	"	"	"	"
"	E. L., Jr. et. al.			Samuel A. Wheaton	Jan.	23	1963	11:30 a.m.	Jan.	23	1963	Jan.	25	1963	500 acs. High Hill Dist. 8, 1951	W.D.	46	352
"	Mrs. Mary D., et. al.			"	"	"	"	"	"	"	"	"	"	"	"	"	"	"
"	E. L., Jr. et. al.			Wilkinson County Bank	July	10	1965	10 a.m.	July	9	1965	July	10	1965	500 acs. High Hill Dist. 8, 1951	W.D.	46	352
"	Mrs. Mary D., et. al.			"	"	"	"	"	"	"	"	"	"	"	"	"	"	"
"	E. L., Jr. et. al.			Wilkinson County Bank	Jan	15	1968	9 a.m.	Jan	9	1968	Jan.	15	1968	500 acs. High Hill Dist. 8, 1951	W.D.	46	352
"	Mary D., et. al.			"	"	"	"	"	"	"	"	"	"	"	"	"	"	"
"	E. L. Jr & Mary D.			Charlie E. Thompson	Feb	17	1969	10 a.m.	Feb.	7	1969	Feb	12	1969	4000 4th Land Dist.	W.D.	116	530-1
"	E. L. Jr & Mary D. et al			James Guyton Lord	May	15	1969	11 a.m.	May	15	1969	May	15	1969	24.17 acs 4th Land Dist.	W.D.	117	235-7
"	E. L. Jr & Mary D.			Wilkinson County Bank	Dec	19	1973	11:30 a.m.	Dec	18	1973	Dec.	19	1973	Lat in Limestone	W.D.	129	424-426

N. B.—This system of indexing is patented, and same covers both the Sub-Index and sheets comprising the General Index. The Loose Leaf Binder is also patented, both being the patents of C. M. COFF, Walker, Evans & Cogswell Co., of Charleston, S. C., are owners of these patents and furnish these Sheets and Binders in North Carolina, South Carolina, Georgia, Florida, Alabama and Louisiana.

59 This Index approved and adopted for use in the Counties of Georgia pursuant to the Act approved August 8, 1916, providing for uniform records throughout the State.

Filing Docket and General Index to Realty Deeds and Mortgages—GRANTORS

Refer to SUB-INDEX in front portion of Book for Alphabetical Arrangement and Page Reference to Names in this Index

Cott Patented Index Systems. Owned and manufactured by Walker, Evans & Cogswell Co., Charleston, S. C.

GRANTORS FAMILY NAMES	GIVEN NAMES A B C D E F G H	GIVEN NAMES I J K L M N O	GIVEN NAMES P Q R S T U V W X Y Z	GRANTEES	DATE OF FILING				DATE OF INST'MT			DATE OF RECORD			LOCATION OF PROPERTY OR OTHER DESCRIPTION	Kind of Inst'mt	Book	Page
					Month	Day	Year	Hour	Month	Day	Year	Month	Day	Year				
Reece	Elwin L., III			Wilkinson County Bank				9:15	Nov	10	1988	Nov	14	1988	Tracts - Long Swinton	D 30	186	515 518

Filing Docket and General Index to Realty Deeds and Mortgages—GRANTORS

This Index approved and adopted for use in the Counties of Georgia pursuant to the Act approved August 8, 1916, providing for uniform records throughout the State.

Refer to SUB-INDEX in front portion of Book for Alphabetical Arrangement and Page Reference to Names in this Index

Cott Patented Index Systems. Owned and manufactured by Walker, Evans & Cogswell Co., Charleston, S. C.

GRANTORS FAMILY NAMES	GIVEN NAMES A B C D E F G H	GIVEN NAMES I J K L M N O	GIVEN NAMES P Q R S T U V W X Y Z	GRANTEES	DATE OF FILING				DATE OF INST'MT			DATE OF RECORD			LOCATION OF PROPERTY OR OTHER DESCRIPTION	Kind of Inst'mt	Book	Page
					Month	Day	Year	Hour M	Month	Day	Year	Month	Day	Year				
<i>Receiver</i>	<i>H. W. Whitman</i>			<i>H. B. Freeman</i>	<i>Oct</i>	<i>10</i>	<i>1929</i>	<i>8 a.m.</i>	<i>Oct</i>	<i>9</i>	<i>1929</i>	<i>Oct</i>	<i>12</i>	<i>1929</i>	<i>262 1/2 acres, Lots 384, 385, 3rd Dist.</i>	<i>Receiver Deed</i>	<i>41</i>	<i>601.</i>

and furnish these Sheets and Binders in North Carolina, South Carolina, Georgia, Florida and Alabama

This Index approved and adopted for use in the Counties of Georgia pursuant to the Act approved August 8, 1916, providing for uniform records throughout the State.

Filing Docket and General Index to Realty Deeds and Mortgages—GRANTORS

Refer to SUB-INDEX in front portion of Book for Alphabetical Arrangement and Page Reference to Names in this Index

Cott Patented Index Systems. Owned and manufactured by Walker, Evans & Cogswell Co., Charleston, S. C.

GRANTORS FAMILY NAMES	GIVEN NAMES A B C D E F G H	GIVEN NAMES I J K L M N O	GIVEN NAMES P Q R S T U V W X Y Z	GRANTEES	DATE OF FILING				DATE OF INST'MT			DATE OF RECORD			LOCATION OF PROPERTY OR OTHER DESCRIPTION	Kind of Inst'mt	Book	Page
					Month	Day	Year	Hour	Month	Day	Year	Month	Day	Year				
Rushin	Charles Arthur			J. N. Tally	Jan	24	1933	9 a.m.	Dec	17	1932	Jan	24	1933	Bankruptcy	Book	50	393-4
"	C. A.			Mrs Mattie Lee Rushin	Oct	18	1939	9 a.m.	Mar	13	1939	Oct	18	1939	90 acres land in Ramoth Dist.	W&D	57	423
"	C. A.			R. J. Graves	May	9	1955	am	May	2	1955	May	9	1955	90 acres Ramoth Dist	OPT	93	301
"	C. A.			Macon Pencil Mission, Inc.	"	1	1956	pm	Mar	8	1956	"	7	1957	90 acres Ramoth dist,	Deed	96	14
"	C. A. per his			Macon Pencil Mission, Inc.	Apr	30	1966	am	Apr	29	1965	Apr	30	1965	90 acres Ramoth dist	Deed	110	404
"	Mattie L.			" " " "														
"	Charlie Arthur			Mrs Mattie Lee Smith Rushin	Aug	7	1989	2:40 pm	Aug	4	1989	Aug	7	1989	Divers property	Probate Proceedings	190	536-548

This Index approved and adopted for use in the Counties of Georgia pursuant to the Act approved August 8, 1916, providing for uniform records throughout the State.

Filing Docket and General Index to Realty Deeds and Mortgages—GRANTORS

63.

Refer to SUB-INDEX in front portion of Book for Alphabetical Arrangement and Page Reference to Names in this Index

Cott Patented Index System. Owned and manufactured by Walker, Evans & Cogswell Co., Charleston, S. C.

GRANTORS FAMILY NAMES	GIVEN NAMES A B C D E F G H	GIVEN NAMES I J K L M N O	GIVEN NAMES P Q R S T U V W X Y Z	GRANTEES	DATE OF FILING				DATE OF INST'MT			DATE OF RECORD			LOCATION OF PROPERTY OR OTHER DESCRIPTION	Kind of Inst'mt	Book	Page
					Month	Day	Year	Hour	Month	Day	Year	Month	Day	Year				
Rush	J. H.			Louis Benchina	act	4	1929	2 P.M.	July	20	1929	act	12	1929	1/2 interest in J.M. Hall Lease Property		41	602

and furnish these Sheets and Binders in North Carolina, South Carolina, Georgia, Florida and Alabama

This Index approved and adopted for use in the Counties of Georgia pursuant to the Act approved August 8, 1916, providing for uniform records throughout the State.

Filing Docket and General Index to Realty Deeds and Mortgages—GRANTORS

Refer to SUB-INDEX in front portion of Book for Alphabetical Arrangement and Page Reference to Names in this Index

Cott Patented Index System. Owned and manufactured by Walker, Evans & Cogswell Co., Charleston, S. C.

N. B.—This system of indexing is patented, and same covers both the Sub-Index and sheets comprising the General Index. The Lopez Leaf Binder is also patented, both being the patents of C. M. GOTT, Walker, Evans & Cogswell Co., of Charleston, S. C., are owners of these patents, and furnish these Sheets and Binders in North Carolina, South Carolina, Florida and Alabama.

GRANTORS FAMILY NAMES	GIVEN NAMES ABCDEFGHIJ	GIVEN NAMES KLMNO	GIVEN NAMES PQRSTUVWXYZ	GRANTEES	DATE OF FILING				DATE OF INST'MT			DATE OF RECORD			LOCATION OF PROPERTY OR OTHER DESCRIPTION	Kind of Inst'mt	Book	Page	
					Month	Day	Year	Hour	Min	Month	Day	Year	Month	Day					Year
Register	Ella A.			Lela A. Green	Oct	17	1929	2	Pm	Oct	9	1928	Oct	21	1929	1/3 of estate Mrs. L. J. Stucky 133 1/3 acres	W.D.	41	602
"	Hattie I.			E. N. Green	Sept	6	1910	10	am	Mar		1903	Sept	7	1910		Deed	13	413-4
"	Mrs. Nannie			E. N. Green	Sept	6	1910	12	am	Feb	1	1904	Sept	7	1910		"	13	412-3
"	J. R.			Debra B. Register	May	21	1975	4	pm	May	19	1975	May	21	1975	1/2 Int. 1.64 acres 379th St. Jm	WD	174	183
"	John Ray			across Elliott Memphis Copack	Apr.	16	1979	9	pm	Mar.	12	1979	Apr.	16	1979	Right-7-Way	Inst	150	188
"	Mrs. Sarah Clance (Debra Martin)			Emory S. Hatfield	Sept	11	1979	10	am	Sept	7	1979	Sept	11	1979	157.44 acres - 4th Land Dist.	WD	151	593
"	Debra B.			Edgar Burgoon et al	Aug	18	1980	2	pm	Mar	1	1979	Aug	18	1980	1.64 acres - 329 (Pacanna) 2nd Dist.	WD	155	49
"	" "			Christine Burgoon et al	"	"	"	"	"	"	"	"	"	"	"	"	"	"	"
"	Kenneth M.			Edgar H. Brewer	Feb	9	1982	4:30	Pm	Feb	8	1982	Feb	9	1982	1 acre - Town of McIntosh	SD	160	548-550
"	Regina Mitchell			Regina Arlene Register	Mar	25	1987	11	am	Mar	19	1987	Mar	25	1987	1 acre - Town of McIntosh	WD	179	498
"	Regina Arlene			Edgar H. Brewer	Aug	13	1987	9:40	am	June	25	1987	Aug	17	1987	1 acre - Town of McIntosh	WD	181	284

Filing Docket and General Index to Realty Deeds and Mortgages—GRANTORS

Refer to SUB-INDEX in front portion of Book for Alphabetical Arrangement and Page Reference to Names in this Index

Cott Patented Index System. Owned and manufactured by Walker, Evans & Cogswell Co., Charleston, S. C.

This Index approved and adopted for use in the Counties of Georgia pursuant to the Act approved August 8, 1916, providing for uniform records throughout the State.

GRANTORS FAMILY NAMES	GIVEN NAMES A B C D E F G H	GIVEN NAMES I J K L M N O	GIVEN NAMES P Q R S T U V W X Y Z	GRANTEES	DATE OF FILING				DATE OF INST'MT			DATE OF RECORD			LOCATION OF PROPERTY OR OTHER DESCRIPTION	Kind of Inst'mt	Book	Page
					Month	Day	Year	Hour	Month	Day	Year	Month	Day	Year				
				<i>J. B. W. Bentley et al</i>	<i>June</i>	<i>26</i>	<i>1930</i>	<i>9 a.m.</i>	<i>May</i>	<i>29</i>	<i>1930</i>	<i>June</i>	<i>28</i>	<i>1930</i>	<i>138 acres, 4th Dist.</i>	<i>W-D</i>	<i>50</i>	<i>94</i>
				<i>The Republic Mining & Mfg Co.</i>	<i>Dec</i>	<i>4</i>	<i>"</i>	<i>"</i>	<i>Jan</i>	<i>2</i>	<i>"</i>	<i>Dec</i>	<i>4</i>	<i>"</i>	<i>38 acres, Jas. P. Jackson block</i>	<i>W-D</i>	<i>50</i>	<i>142</i>
															<i>Two lots & timber near Bawit</i>	<i>W-D</i>	<i>50</i>	<i>141-2</i>
				<i>Thomas Hampton</i>	<i>Oct.</i>	<i>8</i>	<i>1914</i>	<i>8am</i>	<i>Sept</i>	<i>29</i>	<i>1914</i>	<i>Oct.</i>	<i>10</i>	<i>1914</i>		<i>Good</i>	<i>16</i>	<i>542-4</i>

and furnish these Sheets and Binders in North Carolina, South Carolina, Georgia, Florida and Alabama

This Index approved and adopted for use in the Counties of Georgia pursuant to the Act approved August 8, 1916, providing for uniform records throughout the State.

Filing Docket and General Index to Realty Deeds and Mortgages—GRANTORS

69

Refer to SUB-INDEX in front portion of Book for Alphabetical Arrangement and Page Reference to Names in this Index

Cott Patented Index Systems. Owned and manufactured by Walker, Evans & Cogswell Co., Charleston, S. C.

GRANTORS <small>FAMILY NAMES</small>	GIVEN NAMES A B C D E F G H	GIVEN NAMES I J K L M N O	GIVEN NAMES P Q R S T U V W X Y Z	GRANTEES	DATE OF FILING				DATE OF INST'MT			DATE OF RECORD			LOCATION OF PROPERTY OR OTHER DESCRIPTION	Kind of Inst'mt	Book	Page	
					Month	Day	Year	Hour M	Month	Day	Year	Month	Day	Year					
<i>Reinbrecht</i>	<i>Mrs Eugenia N.</i>	<i>Executive</i>		<i>William A. Low et al</i>	<i>Aug</i>	<i>15</i>	<i>1931</i>	<i>2</i> <i>P.M.</i>	<i>Mo</i>	<i>25</i>	<i>1931</i>	<i>Aug</i>	<i>18</i>	<i>1931</i>	<i>Divers Real Estate</i>	<i>Extensive</i>	<i>Open</i>	<i>50</i>	<i>218-19</i>

and furnish these Sheets and Binders in North Carolina, South Carolina, Georgia, Florida and Alabama

Filing Docket and General Index to Realty Deeds and Mortgages—GRANTORS

Refer to SUB-INDEX in front portion of Book for Alphabetical Arrangement and Page Reference to Names in this Index

Cott Patented Index Systems.
Manufactured by Geo. D. Barnard Sta. Co., St. Louis, Mo.

GRANTORS FAMILY NAMES	GIVEN NAMES ABCDEFGHIH	GIVEN NAMES IJKLMNO	GIVEN NAMES PQRSTUVWXYZ	GRANTEES	DATE OF FILING				DATE OF INSTRUMENT			DATE OF RECORD			LOCATION OF PROPERTY OR OTHER DESCRIPTION	KIND OF INST'MT	BOOK	PAGE
					MONTH	DAY	YEAR	HR. M.	MONTH	DAY	YEAR	MONTH	DAY	YEAR				
<i>Renfro</i>			<i>Wm</i>	<i>R. H. Daniels</i> <i>M. J. Smith</i>											<i>Deed. D.</i>	<i>279</i>		
<i>"</i>		<i>W. S. & wife</i>													<i>"</i>	<i>C</i>	<i>330</i>	

This Index approved and adopted for use in the Counties of Georgia pursuant to the Act approved August 8, 1916, providing for uniform records throughout the State.

Filing Docket and General Index to Realty Deeds and Mortgages—GRANTORS

Refer to SUB-INDEX in front portion of Book for Alphabetical Arrangement and Page Reference to Names in this Index

Cott Patented Index System. Owned and manufactured by Walker, Evans & Cogswell Co., Charleston, S. C.

N. B.—This system of indexing is patented, and same covers both the Sub-Index and sheets comprising the General Index. The Lopez Leaf Binder is also patented, both being the patents of C. M. COFF, Walker, Evans & Cogswell Co., of Charleston, S. C., are owners of these patents and furnish these Sheets and Binders in North Carolina, South Carolina, Georgia, Florida, and Alabama.

GRANTORS FAMILY NAMES	GIVEN NAMES A B C D E F G H	GIVEN NAMES I J K L M N O	GIVEN NAMES P Q R S T U V W X Y Z	GRANTEES	DATE OF FILING				DATE OF INST'MT			DATE OF RECORD			LOCATION OF PROPERTY OR OTHER DESCRIPTION	Kind of Inst'mt	Book	Page
					Month	Day	Year	Hour	Month	Day	Year	Month	Day	Year				
Renfree	May et al			Mrs Eviston Taylor et al	Sept 14 1932	am	Jan 21 1933	Sept 15 1932				200 acres	Inwinton Dist	WD 50	459			
				Arilla Taylor et al	" " " "	" " " "	" " " "	" " " "	" " " "	" " " "	" " " "	" " " "	" " " "	" " " "	" " " "	" " " "	" " " "	
				Collie Borth et al	" " " "	" " " "	" " " "	" " " "	" " " "	" " " "	" " " "	" " " "	" " " "	" " " "	" " " "	" " " "	" " " "	
				J. D. McNeal	" " " "	" " " "	" " " "	" " " "	" " " "	" " " "	" " " "	" " " "	" " " "	" " " "	" " " "	" " " "	" " " "	
"	James W et al			N. McNeal	Dec 4 1950	pm	Dec 4 1950	Dec 4 1950				70 acres	Inwinton Dist	WD 82	457-8			
"	Wilbur et al			J. E. McNeal	Apr 20 1951	pm	Mar 23 1951	Mar 23 1951				"	"	WD 85	23-4			
"	James W. et al			Mrs Clifford McCreary	June 23 1952	am	June 23 1952	June 23 1952				70 acres	Inwinton Dist	WD 89	74			
"	W. Herman			E. S. Brauman	May 31 1966	P.M.	May 28 1966	May 31 1966				19	Lat in Gordon	WD 105	377			
"	Zommie			Willa Lee Renfree	July 28 1969	pm	July 28 1969	July 28 1969				1/2 Int. 1 acre	in Gordon	WD 117	274			
"	Zommie & Willa Lee			Gordon Bank	Jan 12 1970	am	Nov 25 1969	Jan 12 1970				1 acre	in Gordon	WD 119	114-6			
"	Zommie			Willa Lee Renfree	Apr 7 1971	am	Apr 6 1971	Apr 10 1971				1/2 Int. Lat in Gordon		WD 122	168			
"	W. Herman			Gordon Bank McCallum	June 18 1971	am	June 18 1971	June 19 1971				Lat in Gordon		WD 142	50			
"	Glady			Glady Marilyn Horn	Oct 28 1972	am	Oct 27 1972	Oct 28 1972				Lat in Holiday Hills		WD 126	413 414			
"	W. Herman			Michael C. & Deborah Riggs	May 30 1978	am	May 26 1978	May 30 1978				Tract - City of Gordon		WD 146	665 673-			
"	W. Herman et al			The Gordon Bank	May 30 1978	am	May 26 1978	May 30 1978				Tract - Gordon, Ga.		WD 146	675			
"	Dorothy J. et al			" " "	" " "	" " "	" " "	" " "				" " "		" " "	" " "			

This Index approved and adopted for use in the Counties of Georgia pursuant to the Act approved August 2, 1916, providing for uniform records throughout the State.

Filing Docket and General Index to Realty Deeds and Mortgages—GRANTORS

Refer to SUB-INDEX in front portion of Book for Alphabetical Arrangement and Page Reference to Names in this Index

Cott Patented Index Systems. Owned and manufactured by Walker, Evans & Cogswell Co., Charleston, S. C.

GRANTORS FAMILY NAMES	GIVEN NAMES ABCDEFGHIJ	GIVEN NAMES IJKLMNO	GIVEN NAMES PQRSTUVWXYZ	GRANTEES	DATE OF FILING				DATE OF INST'MT			DATE OF RECORD			LOCATION OF PROPERTY OR OTHER DESCRIPTION	Kind of Inst'mt	Book	Page
					Month	Day	Year	Hour	Month	Day	Year	Month	Day	Year				
Renfroe	Della Lee			The Gordon Bank	Nov	18	1981	2:30 pm	Nov	17	1981	Nov	18	1981	1 Dept of Justice 6, 1983	SD 159	566-568	
"	W. Herman & Dorothy J.			The Gordon Bank	June	28	1983	4:30 pm	June	24	1983	June	30	1983	100 City of Gordon	SD 165	124-124	
"	Louis E.			R. Lee Linberger	July	16	1987	9 am	July	7	1987	July	16	1987	Lx # W-41942, Sec 2, Tract C Wilkinson & Baldwin	WD 181	77-78	
"	Louis E. & Steve			L. Carl Cheek	Mar	21	1988	9 am	Feb	25	1988	Mar	22	1988	2 tracts - 32nd & 5th Sts	WD 183	460-464	
"	"			Charles E. Toland	"	"	"	"	"	"	"	"	"	"	"	"	"	
"	"			Wendell A. Hardie	"	"	"	"	"	"	"	"	"	"	"	"	"	
"	Louis E. & Steve			Merchants & Farmers Bank	Mar	21	1988	9 am	Feb	25	1988	Mar	22	1988	21.27ac - Wilkinson & Baldwin Co.	SD 183	467-469	
"	Louis E.			Tri-County E.M.C.	Aug	16	1988	9 am	July	27	1988	Aug	18	1988	Right of way	Ease-ment 185	206-206	
"	Steve			Louis E. Renfroe	Mar	14	1990	9 am	Mar	23	1988	Nov	15	1990	2 tracts - Baldwin & Wilkinson Co.	WD 193	475-476	

(Handwritten note)
 (L. M. O. J. Renfroe)
 (L. M. O. J. Renfroe)

Filing Docket and General Index to Realty Deeds and Mortgages—GRANTORS

Refer to SUB-INDEX in front portion of Book for Alphabetical Arrangement and Page Reference to Names in this Index

Cott Patented Index Systems.
Manufactured by Geo. D. Barnard Sta. Co., St. Louis, Mo.

75

GRANTORS FAMILY NAMES	GIVEN NAMES ABCDEFGH	GIVEN NAMES IJKLMNO	GIVEN NAMES PQRSTUVWXYZ	GRANTEES	DATE OF FILING				DATE OF INSTRUMENT			DATE OF RECORD			LOCATION OF PROPERTY OR OTHER DESCRIPTION	KIND OF INST'MT	BOOK	PAGE
					MONTH	DAY	YEAR	HR. M.	MONTH	DAY	YEAR	MONTH	DAY	YEAR				
Ryals	Lee			John M. Graham					Jan	5	1901	Jan	16	1902	Deed	2	40	
"	Anna, Mittie, Mattie & Luzenia			Geo. H. Carwell	Mar.	11	1912	Sam	Mar	7	1912	Mar	12	1912	"	20	415	
"	Luzenia			Irvington Bank	Mar	13	1912	2 Pm	Mar	7	1912	Mar	13	1912	"	20	416	
"	Luzenia, et al.			A. J. Small & Son	May	17	1915	2 Pm	May	14	1915	May	17	1915	"	24	177-78	
"	✓ Mittie			Anna Ryal	Oct	3	1911	Sam	Oct	16	1908	Oct	3	1911	"	13	558	
"	Edwin			One Four County Bank	Apr	10	1989	12 noon	Apr	8	1989	Apr	13	1989	50 recorded in Book 96, pg 537-8 Cancellation	188	700	

This Index approved and adopted for use in the Counties of Georgia pursuant to the Act approved August 8, 1916, providing for uniform records throughout the State.

Filing Docket and General Index to Realty Deeds and Mortgages—GRANTORS

Refer to SUB-INDEX in front portion of Book for Alphabetical Arrangement and Page Reference to Names in this Index

Cott Patented Index Systems.
Manufactured by Geo. D. Barnard Sta. Co., St. Louis, Mo.

(81)

GRANTORS FAMILY NAMES	GIVEN NAMES ABCDEFGHIJ	GIVEN NAMES JKLMNO	GIVEN NAMES PQRSTUVWXYZ	GRANTEES	DATE OF FILING				DATE OF INSTRUMENT			DATE OF RECORD			LOCATION OF PROPERTY OR OTHER DESCRIPTION	KIND OF INST'MT	BOOK	PAGE
					MONTH	DAY	YEAR	HR. M.	MONTH	DAY	YEAR	MONTH	DAY	YEAR				
Ridley,				Gas. Lafayette Walters					Dec. 22	1890	Jan. 19	1891		Deed	K	517		
"				Al. J. Knight					Nov. 17	1900	Jan. 27	1903		"	X	216-17		
"				Robert D. Rogers, Jr.	Nov.	15	1976	am	Nov.	12	1976	Nov.	15	1976	Lat. Holiday Hills	910	141	82
"				Joe H. Starkey, Jr.	May	7	1979	pm	May	-	1979	May	7	1979	2 Tracts - 5 th Land District	910	150	408-411
"				George Washington	May	9	1979	am	May	6	1979	May	9	1979	Tract - 5 th Land District	910	150	420-422
"				Paul Ronald Starkey	May	10	1979	pm	May	-	1979	May	10	1979	Tract - 5 th Land District	910	150	430-432
"				Paul Ronald Starkey	Dec	21	1984	am	-	-	1984	Dec	26	1984	10.3 acres - 328 th (Bloodworth) & most	WD	170	670-673
"				Wilkinson County	Sept	20	1985	am	-	-	-	Sept	25	1985	PR 2256	RWD	173	123-126
"				Wilkinson County	Oct	3	1985	pm	-	-	-	Oct	4	1985	PR 2256	Corrective RWD	173	242-245

This Index approved and adopted for use in the Counties of Georgia pursuant to the Act approved August 8, 1916, providing for uniform records throughout the State.

Filing Docket and General Index to Realty Deeds and Mortgages—GRANTORS

Refer to SUB-INDEX in front portion of Book for Alphabetical Arrangement and Page Reference to Names in this Index

Cott Patented Index Systems.
Manufactured by Geo. D. Barnard Sta. Co., St. Louis, Mo.

GRANTORS FAMILY NAMES	GIVEN NAMES ABCDEFGHIJ	GIVEN NAMES IJKLMNO	GIVEN NAMES PQRSTUVWXYZ	GRANTEES	DATE OF FILING				DATE OF INSTRUMENT			DATE OF RECORD			LOCATION OF PROPERTY OR OTHER DESCRIPTION	KIND OF INST'MT	BOOK	PAGE
					MONTH	DAY	YEAR	HR. M.	MONTH	DAY	YEAR	MONTH	DAY	YEAR				
Reed	G. H. C.			Jas. Pittman											Deed	H.	82	
"	G. H. C.			L. A. Hall											"	B.	376	
"	G. H. C.			H. J. Willink											"	A.	737	
"	G. H. C.			Rufus H. Carswell											"	B.	333	
"	G. H. C.			Wilson Stuckey											"	B.	491	
"		M. M.		H. E. R. G. Hyman											"	B.	446	
"		Jonah	Sarah	Andrew Floyd											"	G.	778	
"		Mrs Nancy M.		Thos. H. Rutland											"	C.	202	
"	G. N. J	Alfred	Brown	J. N. Reed					Nov.	7	1904	Jan.	31	1905	"	V.	442	
"	"	"	"	Alfred Brown					Nov.	7	1904	Nov.	21	1904	"	X.	411	
"		Lemon		W. A. Hall	Nov.	30	1920	2 P.M.	Nov.	29	1919	Nov.	30	1920	mtg.	37	361	
"		Argene		W. L. Whipple	Feb	9	1944	3 P.M.	Feb	8	1944	Feb	9	1944	State of Georgia			
"	Argene			Nickerson Co Bank	Mar	10	1947	9 A.M.	Mar	7	1947	Mar	10	1947	State of Georgia			
"	Argene			" " "	Dec	29	"	"	Dec	26	"	Dec	30	"	State of Georgia			
"	Argene			W. L. Whipple	Sept	24	1948	"	Sept	24	1948	Sept	24	1948	Home - lot in Lorantou R	WD	80 143	
"	Joscor			Joe King	Apr	4	1950	3 P.M.	Apr	22	1949	Apr	5	1950	Interest in 426 acre land	WD	80 54-2	

Filing Docket and General Index to Realty Deeds and Mortgages — GRANTORS

REG. U. S. PAT. OFFICE *ChumCott* County Indexes Since 1888 An Identifying Trade Mark

Open at Proper Tab according to First Letter or Letters of Name and refer to Buff Sub-Index sheet for page reference.

COTT FAMILY NAME INDEX No. 1-8PLIT © 1949 Made By The Cott Index Company, Columbus, Ohio Mtg. Cott Patent Index Systems

(83)

GRANTORS FAMILY NAMES	GIVEN NAMES ABCDEFGHIJ	GIVEN NAMES IJKLMNO	GIVEN NAMES PQRSTUVWXYZ	GRANTEES	DATE OF FILING				DATE OF INSTRUMENT			DATE OF RECORD			LOCATION OF PROPERTY OR OTHER DESCRIPTION	KIND OF INST.	BOOK	PAGE
					Month	Day	Year	Hr. M.	Month	Day	Year	Month	Day	Year				
Reed	Larry W. + Linda Jo.			Oconee Electric Membership Corporation	Jan	29	1980	11:45 Am	Dec	20	1979	Jan	29	1980	Right of way	153	320	
"	Charles			Oconee Electric Membership Corporation	Mar	27	1980	10:45 Am	Jan	25	1980	Mar	27	1980	Right of way	153	629	
"	Charles L., et al			Southeastern Exploration and Production Corporation	May	21	1980	4:20 Pm	May	20	1980	May	21	1980	63.01 acres - 353 rd (Turkey Creek) H.M.D.	154	224- 226	
"	Laura S., et al			" " " "	"	"	"	"	"	"	"	"	"	"	"	"	"	
"	Larry W., et al			Southeastern Exploration and Production Corporation	May	21	1980	4:20 Pm	May	20	1980	May	21	1980	5 acres - 353 rd (Turkey Creek) H.M.D.	154	227- 229	
"	Linda Jo., et al			" " " "	"	"	"	"	"	"	"	"	"	"	"	"	"	
"	Larry W., et al			The Citizens and Southern Bank of Dublin, Ga.	Aug	24	1981	9 am	Aug	18	1981	Aug	24	1981	5 acres - 35 th (Turkey Creek) H.M.D.	158	676- 678	
"	Linda Jo., et al			" " " "	"	"	"	"	"	"	"	"	"	"	"	"	"	
"	Charles L.			The Oconee Electric membership Corp.	Feb	5	1982	9:30 am	Jan	29	1982	Feb	5	1982	Right of way	160	528	
"	Charles L. + Laura S.			Earl M. Langston et al	Aug	24	1984	9 am	Aug	17	1984	Aug	30	1984	1.0 acre - 23 rd Land Dist (Turkey Cr.)	169	504	
"	" " " "			Patricia Jean Langston et al	"	"	"	"	"	"	"	"	"	"	"	"	"	
"	Latie Bell per Executor			Roy Clyde Freed et al	Dec	11	1984	9:30 am	Dec	10	1984	Dec	11	1984	3 acres - 331 st (Pomato) H.M. District	170	568- 569	
"	Charles			Oconee E.M.C.	Apr	15	1986	10:30 am	Feb	19	1986	Apr	15	1986	Right of way	175	165	
"	Charles L.			Oconee E.M.C.	July	24	1986	3:35 pm	July	8	1986	July	24	1986	Right of way	176	252	
"	Roy C.			Tri-County E.M.C.	Aug	22	1986	9 am	Aug	7	1986	Aug	22	1986	Right of way	176	582	
"	Roy Clyde			Paul Reed	May	26	1987	8:15 am	May	20	1987	May	27	1987	divers property	180	359	
"	Charles L. + Laura S.			Earl M. + Patricia Jean Langston	Oct	3	1988	9 am	Sept	12	1988	Oct	6	1988	1 acre - 23 rd H.M. - Turkey Creek Land Dist	186	101	

Filing Docket and General Index to Realty Deeds and Mortgages — GRANTORS

(83)

REG. U. S. PAT. OFFICE *Cott* County Indexes Since 1888 An Identifying Trade Mark

 Open at Proper Tab according to First Letter or Letters of Name and refer to Buff Sub-Index sheet for page reference.

COTT FAMILY NAME INDEX No. 1-SPLIT © 1948 Made By The Cott Index Company, Columbus, Ohio Mfg. Cott Patent Index Systems

GRANTORS FAMILY NAMES	GIVEN NAMES ABCDEFGH	GIVEN NAMES IJKLMNO	GIVEN NAMES PQRSTUVWXYZ	GRANTEES	DATE OF FILING				DATE OF INSTRUMENT			DATE OF RECORD			LOCATION OF PROPERTY OR OTHER DESCRIPTION	KIND OF INST.	BOOK	PAGE
					Month	Day	Year	Hr. M.	Month	Day	Year	Month	Day	Year				
Reed,	Charles	L &	Laura S.	Larry & Charlene Oplison	Oct	11	1988	9 am	Oct	5	1988	Oct	13	1988	1 acre - 23 ^d RD Turkey Creek Area	WD	186	159

This Index approved and adopted for use in the Counties of Georgia pursuant to the Act approved August 8, 1916, providing for uniform records throughout the State.

Filing Docket and General Index to Realty Deeds and Mortgages—GRANTORS

Refer to SUB-INDEX in front portion of Book for Alphabetical Arrangement and Page Reference to Names in this Index

Cott Patented Index Systems.
Manufactured by Geo. D. Barnard Sta. Co., St. Louis, Mo.

(85)

GRANTORS FAMILY NAMES	GIVEN NAMES ABCDEFGH	GIVEN NAMES IJKLMNO	GIVEN NAMES PQRSTUVWXYZ	GRANTEES	DATE OF FILING				DATE OF INSTRUMENT			DATE OF RECORD			LOCATION OF PROPERTY OR OTHER DESCRIPTION	KIND OF INST'MT	BOOK	PAGE
					MONTH	DAY	YEAR	HR. M.	MONTH	DAY	YEAR	MONTH	DAY	YEAR				
Ramsey	H. C.			A. A. Beall											Deed	H	680	
"	Elie			M. Pickle											"	A	79	
"	H. C.			W. H. Parker Oconee Electric Membership Corp					Aug	20	1901	Aug	27	1901	"	V	20	
"	Sammy L.				Apr	10	1925	pm	Apr	11	1925	Apr	17	1925	Right of way	East Mort	171	881

Filing Docket and General Index to Realty Deeds and Mortgages—GRANTORS

Cott Patented Index Systems.
Manufactured by Geo. D. Barnard Sta. Co., St. Louis, Mo.

Refer to SUB-INDEX in front portion of Book for Alphabetical Arrangement and Page Reference to Names in this Index

GRANTORS FAMILY NAMES	GIVEN NAMES ABCDEFGHIJ	GIVEN NAMES JKLMNO	GIVEN NAMES PQRSTUVWXYZ	GRANTEES	DATE OF FILING				DATE OF INSTRUMENT			DATE OF RECORD			LOCATION OF PROPERTY OR OTHER DESCRIPTION	KIND OF INST'T	BOOK	PAGE
					MONTH	DAY	YEAR	HR. M.	MONTH	DAY	YEAR	MONTH	DAY	YEAR				
Rowland	Miss Helen C			Savannah Kaslin Company	Dec	14	1931	9 am	June	18	1927	Dec	15	1934	Canceled of Record Dec 15-1934	W.D.	216	21
"	Miss Helen C			Gordon Kaslin Company et al	"	14	"	"	"	"	"	"	"	"	Canceled of Record Dec. 15-1934	W.D.		
"	Miss Helen C			Savannah Kaslin Company et al	"	"	"	"	Dec	Part from	1934	"	"	"	Authority of Cancellation		52	156
"	Miss Helen C.			Gordon/Kaslin Company et al	"	"	"	"	"	"	"	"	"	"	"	"	"	"
"	Ann M. Mazzei	H. Ed		James Arthur Wellons	June	26	1957	9 am	June	-	1957	June	28	1957	James - Tracts 27 land dist	W.D.	96	426-7
"	F. J.			Automobile Financing Inc.	Aug.	22	1962	6 am	June	8	1962	Aug.	22	1962	BPS from Frank Allen et al.	Transfer	103	587-8
"	Annelle L. et al			Dorothy Brown Dowd	July	10	1972	11 am	July	10	1972	July	10	1972	1 1/4 acre in Tompkins	W.D.	125	435
"	Larry			Decker Electric Membership Corp.	July	26	1978	9 am	June	12	1978	July	26	1978	Eight 7-way	East	147	499
"	Marshall W. & Carol C. et al			Quality Broadcasting, Inc	Apr	11	1985	9 am	Mar	29	1985	Apr	15	1985	10.89 acres - L161, 27 th Land Dist	W.D.	171	750
"	Marshall W. & Carol C.			Florida Nat'l Bank	May	22	1985	9 am	Apr	19	1985	May	24	1985	10.89 acres - L161, 27 th Land Dist	W.D.	172	178
"	Carmel et al			Merrill Wayne & Wanda Dean	Jan	24	1986	1:30 pm	June	-	1985	Jan	24	1986	2 1/2 acres - 330 th (Acres) BMD	W.D.	174	298
"	Carmel et al			Merrill Wayne & Wanda Dean	Jan	24	1986	1:30 pm	July	-	1985	Jan	24	1986	1 acre - 330 th BMD	W.D.	174	300

Filing Docket and General Index to Realty Deeds and Mortgages—GRANTORS

Refer to SUB-INDEX in front portion of Book for Alphabetical Arrangement and Page Reference to Names in this Index

Cott Patented Index Systems.
Manufactured by Geo. D. Barnard Sta. Co., St. Louis, Mo.

GRANTORS FAMILY NAMES	GIVEN NAMES ABCDEFGHIH	GIVEN NAMES IJKLMNO	GIVEN NAMES PQRSTUVWXYZ	GRANTEES	DATE OF FILING				DATE OF INSTRUMENT			DATE OF RECORD			LOCATION OF PROPERTY OR OTHER DESCRIPTION	KIND OF INST'MT	BOOK	PAGE
					MONTH	DAY	YEAR	HR. M.	MONTH	DAY	YEAR	MONTH	DAY	YEAR				
Ray,			John H.	Gen. R. R. & Bk. Co.											Deed C	210		
"			J. H.	M. Perkins											" B	732		
"			Balwin H.	C. W. Leonard					Oct. 8	1898		Dec. 22	1898		Patty, R.	463		
"			Wm H. (Orphan)	John Horne	Jan	14	1911	2 Pm	Jan	20	1814	Jan	16	1911	Deed	13463		
Ray			Piggie Lav	Sybil Wilbur Wood	Apr.	27	1971	10	Nov.	-	1970	Apr.	27	1971	Interest in Lot Holiday Hills	GC	122 229	
"			Carolyn	W. W. Bazeman d/b/a Co. (Construction)	June	28	1973	Am	June	15	1973	June	28	1973	Lot 202, 27 th Land Dist, Gordon	WD	128 237	
"			Wilbur M.	Donna B. Ray	Sept.	22	1973	Am	May	29	1973	Sept.	22	1973	Lot # T-26, Sect. 14, Holiday Hills subd.	QDC	128 695	
"			Daria	Gen. Bank & Trust Co.	Dec.	3	1973	Pm	Nov.	30	1973	Dec.	3	1973	at Holiday Hills, 1973	WD	129 346	
"			Dorra B.	Aubrey Martin	Dec.	15	1973	Am	Dec.	12	1973	Dec.	15	1973	Lot in Holiday Hills	WD	129 396	
"			Carolyn	Tickling & Walker, Inc.	Dec.	20	1973	Am	Dec.	15	1973	Dec.	20	1973	Lot in Gordon	SD	129 434-7	

This Index approved and adopted for use in the Counties of Georgia pursuant to the Act approved August 8, 1916, providing for uniform records throughout the State.

Filing Docket and General Index to Realty Deeds and Mortgages—GRANTORS

Refer to SUB-INDEX in front portion of Book for Alphabetical Arrangement and Page Reference to Names in this Index

Cott Patented Index Systems.
Manufactured by Geo. D. Barnard Sta. Co., St. Louis, Mo.

(93)

GRANTORS FAMILY NAMES	GIVEN NAMES ABCDEFGHIJ	GIVEN NAMES IJKLMNO	GIVEN NAMES PQRSTUVWXYZ	GRANTEES	DATE OF FILING				DATE OF INSTRUMENT			DATE OF RECORD			LOCATION OF PROPERTY OR OTHER DESCRIPTION	KIND OF INST'MT	BOOK	PAGE
					MONTH	DAY	YEAR	HR. M.	MONTH	DAY	YEAR	MONTH	DAY	YEAR				
Ross		John		E. Agburn Susan Dixon					Dec 1 1857	Jan 24 1860	Jan 24 1860	202 1/2 a. Lk. 108, 3 rd Dist.	Deed A	434				
"		"	William M.B.	Susan Dixon					Nov. 19 1817	Dec. 19 1900	Dec. 19 1900		"	V	525			
"		Narcissa		Thomas Jernison					Dec. 12 1894	Dec. 12 1894	Dec. 12 1894		"	O	216-17			
"	✓	James		S. B. & Frances Whipple	Nov. 25 1914	Jan	Sept 30 1857		Nov 27 1914	Nov 27 1914	Nov 27 1914		"	23	432-4			
"	✓	James		S. B. & Frances Whipple	Nov 25 1914	Jan	Sept 30 1857		Nov 27 1914	Nov 27 1914	Nov 27 1914		"	23	436			
"		Mrs. Annie et al.		H. J. Weaver	Sept. 7 1935	9 am	Aug 6 1935		Sept. 9 1935	Sept. 9 1935	Sept. 9 1935	(62.3) acres. Land in 33 rd Dist	"	52	278.9			
"		Mrs Annie et al		Mrs. Fannie Fountain et al	Sept. 26 1936	Pa	" 6 "		" 28 1936	" 28 1936	" 28 1936	62.3 acre Land in 33 rd Dist	"	52	460			
"		Mrs Annie et al		Roberta Robinson et al	"	"	"	"	"	"	"	"	"	"	"	"		
"		Mrs Annie et al		Mrs. Edna Dew et al	"	"	"	"	"	"	"	"	"	"	"	"		
"		Mrs Annie et al		Mrs. Willie Houty et al	"	"	"	"	"	"	"	"	"	"	"	"		
"		Mrs Annie et al		Mrs. Bessie Hawkins et al	July 6 1937	"	Aug 6 "		July 8 1937	July 8 1937	July 8 1937	"	"	"	602			
"		Mrs Annie, Per Sheriff		Wilkinson County	Nov 8 "	AM	Sept 7 1937		Nov 8 "	Nov 8 "	Nov 8 "	10 acres sold for tax, 1937	Deed	57	26			
"		Mrs Annie et al		A. J. Fountain	Jan 4 1939	"	Aug 6 1935		Jan 4 1939	Jan 4 1939	Jan 4 1939	62.3 acres land in 33 rd dist.	WD.	63	102			
"		Mrs Annie et al		S J Fountain	May 26 1940	Pa	" " "		May 26 1940	May 26 1940	May 26 1940	" " " " " "	"	67	306-7			
"		Mrs. Annie		W. W. Ross	Aug 12 1945	9 am	May 12 1945		Aug 13 1945	Aug 13 1945	Aug 13 1945	62.3 acre Land in 33 rd dist	"	77	329, 80			
"		W. J. Ross		J B Wright	Feb 18 1948	"	Nov 2 1945		Feb 14 1945	Feb 14 1945	Feb 14 1945	28 " " 3 rd land Dist	"	78	538			

This Index approved and adopted for use in the Counties of Georgia pursuant to the Act approved August 8, 1916, providing for uniform records throughout the State.

Filing Docket and General Index to Realty Deeds and Mortgages—GRANTORS

Cott Patented Index Systems.
Manufactured by Geo. D. Barnard Sta. Co., St. Louis, Mo.

93

Refer to SUB-INDEX in front portion of Book for Alphabetical Arrangement and Page Reference to Names in this Index

GRANTORS FAMILY NAMES	GIVEN NAMES ABCDEFGHIJ	GIVEN NAMES JKLMNO	GIVEN NAMES PQRSTUVWXYZ	GRANTEES	DATE OF FILING				DATE OF INSTRUMENT			DATE OF RECORD			LOCATION OF PROPERTY OR OTHER DESCRIPTION	KIND OF INST'MT	BOOK	PAGE
					MONTH	DAY	YEAR	HR. M.	MONTH	DAY	YEAR	MONTH	DAY	YEAR				
Rose	Woodrow H. and Elizabeth M.			Minerals to chemicals Philip Bry	Oct	4	1960	5 P.M.	Sept	26	1960	Oct	6	1960	62.3 acres in 26th Land District	Mort	101	416
"	Woodrow H., et. al.			Elmer B. Ross	July	6	1965	noon	June	29	1965	July	7	1965	62.3 acres in 331st S.M. District	WR	109	419-20
"	Elizabeth M., et. al.			" " "	"	"	"	"	"	"	"	"	"	"	"	"	"	"
"	Elmer B.			Alex S. Boone, Jr	May	21	1966	am	May	21	1966	May	23	1966	62.3 acres 331st St. Dist S.M.	WR	110	452
"	James W. + Ida Mae			Central State Hospital and Union	Aug	14	1969	am	Aug	13	1969	Aug	16	1969	23, 1970	WR	110	457
"	Linnette B. + L			Joseph Burney	Apr	26	1971	am	Mar	26	1971	Apr	26	1971	35 acres 1245th St. S.M.	WR	122	250
"	Jerry + Lannette			Award Finance Corp.	Sept	14	1973	AM	Sept	13	1973	Sept	14	1973	35 acres 1245th (Bethel) S.M. Dist. 26th Land Dist.	DPS	128	668
"	Annie et al			D. J. Fountain	Nov	20	1975	am	Nov	13	1975	Nov	20	1975	62.3 acres - 331st Dist. S.M.	WR	136	14-15
"	Ida Mae			Dean Wood, Jr.	July	27	1977	am	July	27	1977	July	27	1977	2 lots Holiday Hills 1 Tract - City of Gordon	WR	143	645-646
"	Ida Mae Caldwell			James M. Happoldt	Jan	23	1978	am	Jan	17	1978	Jan	23	1978	1 Tract - City of Inez	WR	145	544-545
"	Rex et al			Georgia Power Company	Nov	9	1981	am	Oct	30	1981	Nov	9	1981	Right of way	WR	159	519-520
Ross	Linnette			Du County Electric Membership Corp	Aug	16	1982	am	Aug	3	1982	Aug	16	1982	Right of way	WR	162	327
"	Everett D.			Rhonda R. Williams	Mar	28	1983	am	-	-	-	Mar	29	1983	Lot # M-61, Sect 10, Tract "D"	WR	161	259
"	Ida Mae			Robert N. + Charlene B. Jones	Apr	15	1983	am	Apr	13	1983	Apr	19	1983	.87 acre - 1505th Inez S.M. Dist	WR	164	356
"	Mrs. Jerry			Co. Electric Membership Corp.	Sept	11	1986	am	Aug	14	1986	Sept	15	1986	Right of way	WR	177	30
"	Mrs. Annie			Mrs. Clara J. Wood	Dec	5	1986	am	Jan	-	1960	Dec	11	1986	62.3 acres - 331st Dist	WR	178	145

Filing Docket and General Index to Realty Deeds and Mortgages — GRANTORS

REG. U. S. PAT. OFFICE *Chambers* County Indexes Since 1888
An Identifying Trade Mark

Open at Proper Tab according to First Letter or Letters of Name and refer to Buff Sub-Index sheet for page reference.

COTT FAMILY NAME INDEX NO. 1-SPLIT © 1949
MADE BY THE COTT INDEX COMPANY, COLUMBUS, OHIO
MFG. COTT PATENT INDEX SYSTEMS

(93)

GRANTORS FAMILY NAMES	GIVEN NAMES ABCDEFGH	GIVEN NAMES IJKLMNO	GIVEN NAMES PQRSTUWXYZ	GRANTEES	DATE OF FILING				DATE OF INSTRUMENT			DATE OF RECORD			LOCATION OF PROPERTY OR OTHER DESCRIPTION	KIND OF INST.	BOOK	PAGE
					Month	Day	Year	Hr. M.	Month	Day	Year	Month	Day	Year				
Ross,	Mrs. Annie		etal	Clayton Fountain ^{etal}	Dec	5	1986	9:15 PM	Jan	-	1960	Dec	11	1986	lat. 3 acres - 351 st Blvd	DSD	148	162-165
"	"	"	"	Royce S. Fountain ^{etal}	"	"	"	"	"	"	"	"	"	"	"	"	"	"
"	"	"	"	Mrs. Mary P. Catwell ^{etal}	"	"	"	"	"	"	"	"	"	"	"	"	"	"
"	"	"	"	Clayton Fountain ^{etal}	"	"	"	"	"	"	"	"	"	"	"	"	"	"
"	"	"	"	Dennis Fountain ^{etal}	"	"	"	"	"	"	"	"	"	"	"	"	"	"
"	"	"	"	Mrs. Grace J. Jarrow ^{etal}	"	"	"	"	"	"	"	"	"	"	"	"	"	"
"	"	"	"	Mrs. Frances Wallace ^{etal}	"	"	"	"	"	"	"	"	"	"	"	"	"	"
"	Ida M			Deconle Electric membership corp ^{etal}	Jan	24	1987	3:20 PM	Jan	20	1987	Jan	27	1987	Right of Way	Ease-ment	179	69
"	Albert Wayne			Jenny S. Miller ^{etal}	Aug	1	1989	11:15 AM	Nov	20	1988	Aug	3	1989	0.47 ac - City of Gordon	DSD	190	473-474
"	Gerry & Linnette			Edward Finance Corp ^{etal}	Nov	8	1989	9 AM	Nov	3	1989	Nov	13	1989	35 acres - 1845 th (Bethel) Blvd	DSD	192	25-27

This Index approved and adopted for use in the Counties of Georgia pursuant to the Act approved August 8, 1916, providing for uniform records throughout the State.

Filing Docket and General Index to Realty Deeds and Mortgages—GRANTORS

Refer to SUB-INDEX in front portion of Book for Alphabetical Arrangement and Page Reference to Names in this Index

Cott Patented Index Systems.
Manufactured by Geo. D. Barnard Sta. Co., St. Louis, Mo.

(95)

GRANTORS FAMILY NAMES	GIVEN NAMES A B C D E F G H	GIVEN NAMES I J K L M N O	GIVEN NAMES P Q R S T U V W X Y Z	GRANTEES	DATE OF FILING				DATE OF INSTRUMENT			DATE OF RECORD			LOCATION OF PROPERTY OR OTHER DESCRIPTION	KIND OF INST'MT	BOOK	PAGE
					MONTH	DAY	YEAR	HR. M.	MONTH	DAY	YEAR	MONTH	DAY	YEAR				
Ready,	F. A.			E. Cummings											Deed	A	273	
"	Frank	Emma		Richard Nelson					Dec.	16	1889	Oct.	21	1898	"	S	442	
"	"	"	"	King Sanders					Mar.	4	1896	Nov.	21	1896	"	D	242	

This Index approved and adopted for use in the Counties of Georgia pursuant to the Act approved August 8, 1916, providing for uniform records throughout the State.

Filing Docket and General Index to Realty Deeds and Mortgages—GRANTORS

Refer to SUB-INDEX in front portion of Book for Alphabetical Arrangement and Page Reference to Names in this Index

Cott Patented Index Systems.
Manufactured by Geo. D. Barnard Sta. Co., St. Louis, Mo.

(97)

GRANTORS FAMILY NAMES	GIVEN NAMES ABCDEFGHIH	GIVEN NAMES IJKLMNO	GIVEN NAMES PQRSTUVWXYZ	GRANTEES	DATE OF FILING				DATE OF INSTRUMENT			DATE OF RECORD			LOCATION OF PROPERTY OR OTHER DESCRIPTION	KIND OF INST'MT	BOOK	PAGE
					MONTH	DAY	YEAR	HR. M.	MONTH	DAY	YEAR	MONTH	DAY	YEAR				
Rye,			Sarah	Sarah Rye											Deed	A	502	
"			W. V.	J. B. Ross + Coleman											"	B	523	
"			Sarah	J. I. Rye											"	A	501	
"		John	Guardin	C. E. Hogan											"	D	183	
"		John	W.	J. W. Dupree											"	A	29	

This Index approved and adopted for use in the Counties of Georgia pursuant to the Act approved August 8, 1916, providing for uniform records throughout the State.

Filing Docket and General Index to Realty Deeds and Mortgages—GRANTORS

Refer to SUB-INDEX in front portion of Book for Alphabetical Arrangement and Page Reference to Names in this Index

Cott Patented Index Systems.
Manufactured by Geo. D. Barnard Sta. Co., St. Louis, Mo.

GRANTORS FAMILY NAMES	GIVEN NAMES ABCDEFGH	GIVEN NAMES IJKLMNO	GIVEN NAMES PQRSTUVWXYZ	GRANTEES	DATE OF FILING				DATE OF INSTRUMENT			DATE OF RECORD			LOCATION OF PROPERTY OR OTHER DESCRIPTION	KIND OF INST'MT	BOOK	PAGE
					MONTH	DAY	YEAR	HR. M.	MONTH	DAY	YEAR	MONTH	DAY	YEAR				
Reese,			S. E.	O. H. P. Rawls											Deed	A	630	
"			S. D.	Daniel Colson											"	A	350	
"			"	O. H. P. Rawls											"	A	422	
"	Eva			Gordon Bank	Sept	9	1960	9 am	Aug	5	1960	Sept	9	1960	Deed	A	317	
"	Breen			Amard Finance Corp.	Dec.	3	1966	2:30 pm	Nov.	26	1966	Dec.	3	1966	Deed	111	472	
"	Breen			First Federal Corp	Sept	25	1971	8 am	Sept	20	1971	Sept	25	1971	Deed	123	293	
"	Lena et al			Rawleigh Homes, Inc.	Feb.	22	1979	am	Jan.	25	1979	Feb.	22	1979	Deed	149	467-8	
"	Johnny et al			" " "	"	"	"	"	"	"	"	"	"	"	"	"	"	
"	Flora Bell			Johnny & Lena Reese	Mar.	5	1979	am	Jan.	31	1979	Mar.	5	1979	Deed	149	546	
"	Lena & Johnny			Rawleigh's Homes, Inc.	Mar.	29	1979	am	Jan.	25	1979	Mar.	29	1979	Deed	150	34-5	
"	Lena			Jim Walter Homes, Inc.	Mar.	23	1981	am	Feb.	27	1981	Mar.	23	1981	Deed	157	106-107	
"	Lena			D. C. Hardin	Sept	4	1981	4 pm	Aug.	31	1981	Sept	4	1981	Deed	157	107	
"	Virginia			Engelhard Corporation	Oct	19	1982	10:30 am	Aug.	26	1982	Oct	19	1982	Deed	162	733	
"	Lena			City of Gordon	June	17	1983	9:45 am	May	13	1983	June	16	1983	PRN	8530-1	(139)	
"	Lena			City of Gordon	June	17	1983	9:45 am	May	13	1983	June	16	1983	PRN	8530-1	(139)	
"	Lena			City of Gordon	June	17	1983	9:45 am	May	13	1983	June	16	1983	PRN	8530-1	(139)	

This Index approved and adopted for use in the Counties of Georgia pursuant to the Act approved August 8, 1916, providing for uniform records throughout the State.

Filing Docket and General Index to Realty Deeds and Mortgages—GRANTORS

(99)

Refer to SUB-INDEX in front portion of Book for Alphabetical Arrangement and Page Reference to Names in this Index

Cott Patented Index Systems.
Manufactured by Geo. D. Barnard Sta. Co., St. Louis, Mo.

GRANTORS FAMILY NAMES	GIVEN NAMES ABCDEFGHIJ	GIVEN NAMES JKLMNO	GIVEN NAMES PQRSTUVWXYZ	GRANTEES	DATE OF FILING				DATE OF INSTRUMENT			DATE OF RECORD			LOCATION OF PROPERTY OR OTHER DESCRIPTION	KIND OF INST'MT	BOOK	PAGE
					MONTH	DAY	YEAR	HR. M.	MONTH	DAY	YEAR	MONTH	DAY	YEAR				
Reese	Eva			Albert Reese et al	Jan	20	1984	2:30 PM	Jan	20	1984	Feb	1	1984	tract - City of Gordon	Deed	167	220
"	"			Eva Reese et al	"	"	"	"	"	"	"	"	"	"	"	"	"	"
"	Carol	Yveta		Blenda Jaye Simmons	July	3	1984	9 AM	June	23	1984	July	9	1984	0.83 acres - 328 th Grd Dist	Deed	169	97
"	Eva	per exc. (Albert Green Reese, Sr.)		Albert Green Reese, Sr.	Sept	11	1984	" AM	Sept	7	1984	Sept	13	1984	tract - City of Gordon	Assent	169	592
"	Gerry			William Wright et al	Mar	25	1985	4 PM	Mar	25	1985	Mar	26	1985	0.5 acres - 331 st Ramoth #MD.	Deed	171	623
"	"			Leos (Wills) Hall et al	"	"	"	"	"	"	"	"	"	"	"	"	"	"
"	Richard Lee	et al		L. D. Green, Jr	June	20	1985	5 PM	June	17	1985	June	21	1985	Lot - City of Gordon	Collective WD	172	337
"	Richard Lee	et al		Lite-Way Quality Homes	June	20	1985	5 PM	June	17	1985	June	21	1985	tract - City of Gordon	SD	172	342
"	Richard L.			Tri-County Electric Membership Corp	July	10	1985	9 AM	July	2	1985	July	10	1985	Right of Way	R WD	172	405
"	Charlie Ray, Jr.			Peoples State Bank	Dec	31	1985	11:25 AM	Dec	31	1985	Dec	31	1985	Part of Lot 4, 1990 2 nd 1/2 nd Lot	SD	174	135
"	Charlie Ray, Jr.			Oconee E. M. C.	Apr	15	1986	10:20 AM	Apr	14	1986	Apr	15	1986	Right of way	East mort	175	104
"	Jerry & Dorothy			Geel Wright Enterprises, Inc	July	16	1986	3:10 PM	July	8	1986	July	17	1986	0.5 acres - City of Gordon	SD	176	187
"	Jerry			Geel Wright Enterprises, Inc	July	16	1986	3:10 PM	July	8	1986	July	17	1986	0.5 acre - City of Gordon	SD	176	188
"	Jerry			Oa. Power Company	July	30	1986	9 AM	July	29	1986	Aug	4	1986	Right of way	East mort	176	334
"	Charlie Ray, Jr.			Oconee E. M. C.	June	3	1988	12:00 PM	May	11	1988	June	6	1988	Right of way	East mort	184	435
"	Mavis			D. C. Hardie	Aug	21	1989	9 AM	Aug	17	1989	Aug	24	1989	2.11 acres - 331 st #MD	SD	190	644

Filing Docket and General Index to Realty Deeds and Mortgages — GRANTORS

REG. U. S. PAT. OFFICE *Cott* County Indexes Since 1888
An Identifying Trade Mark

Open at Proper Tab according to First Letter or Letters of Name and refer to Buff Sub-Index sheet for page reference.

COTT FAMILY NAME INDEX NO. 1-SPLIT © 1989
MADE BY THE COTT INDEX COMPANY, COLUMBUS, OHIO
SOLD BY THE CLYDE CASTLEBERRY CO., COVINGTON, GA.

(99)

GRANTORS FAMILY NAMES	GIVEN NAMES ABCDEFGR	GIVEN NAMES IJKLMNO	GIVEN NAMES PQRSTUWXYZ	GRANTEES	DATE OF FILING				DATE OF INSTRUMENT			DATE OF RECORD			LOCATION OF PROPERTY OR OTHER DESCRIPTION	KIND OF INST.	BOOK	PAGE
					Month	Day	Year	Hr. M.	Month	Day	Year	Month	Day	Year				
Reese,	Marvin	etal		Bel Wright Enterprises, Inc	Oct	3	1989	11	Sept	14	1989	Oct	3	1989	1 acre - 331 st LMD	SD	191	359- 362
"	Jerry			City of Gordon	Feb	14	1990	3:10	Feb	5	1990	Feb	15	1990	Rose Hill Cemetery	SD	193	203
"	Jerry			Transamerica Financial Services	Mar	13	1990	4:45	Mar	9	1990	Mar	14	1990	0.5 acre - City of Gordon	SD	193	473- 474
"	Charlie Ray, Jr.			Peoples State Bank	Mar	30	1990	9	Mar	29	1990	Apr	2	1990	12 acres - 23 rd RD	SD	193	684- 685
"	Charlie, Jr.			Charlie Ray Reese, Jr.	Apr	6	1990	2:50	Mar	23	1990	Apr	10	1990	12 acres - 23 rd RD	WD	193	728

This Index approved and adopted for use in the Counties of Georgia pursuant to the Act approved August 8, 1916, providing for uniform records throughout the State.

Filing Docket and General Index to Realty Deeds and Mortgages—GRANTORS

Refer to SUB-INDEX in front portion of Book for Alphabetical Arrangement and Page Reference to Names in this Index

Cott Patented Index Systems.
Manufactured by Geo. D. Barnard Sta. Co., St. Louis, Mo.

(151)

GRANTORS FAMILY NAMES	GIVEN NAMES ABCDEFGHIH	GIVEN NAMES IJKLMNO	GIVEN NAMES PQRSTUVWXYZ	GRANTEES	DATE OF FILING				DATE OF INSTRUMENT			DATE OF RECORD			LOCATION OF PROPERTY OR OTHER DESCRIPTION	KIND OF INST'MT	BOOK	PAGE
					MONTH	DAY	YEAR	HR. M.	MONTH	DAY	YEAR	MONTH	DAY	YEAR				
Richmond,		J. L.		Wm. M. Stevens											Deed.	C	118	
"		"		Wm. Dixon											"	C	125	

Filing Docket and General Index to Realty Deeds and Mortgages — GRANTORS

Continued on next Page
(103)

COTT FAMILY NAME INDEX No. 1-Split
Copyright 1933 A122559

Open at Proper Tab according to First Letter or Letters of
Name and refer to Buff Sub-Index sheet for page reference.

Made by The Cott Index Company, Columbus, Ohio
Foote & Davies, Inc., Atlanta, Georgia

GRANTORS FAMILY NAMES	GIVEN NAMES ABCDEFGHIJ	GIVEN NAMES JKLMNO	GIVEN NAMES PQRSTUVWXYZ	GRANTEES	DATE OF FILING				DATE OF INSTRUMENT			DATE OF RECORD			LOCATION OF PROPERTY OR OTHER DESCRIPTION	KIND OF INST.	BOOK	PAGE
					Month	Day	Year	Hr. M.	Month	Day	Year	Month	Day	Year				
Raines	Ralph	M. et al		Tommy E. Inc Cook	Feb.	11	1976	4 PM	Feb.	9	1976	Feb.	11	1976	Lot - Holiday Hills	MO	138	168-9
"	Rita	M. et al		" " " "	"	"	"	"	"	"	"	"	"	"	"	"	"	"
"	Malone			O'connor Electric Membership Corp.	Aug.	24	1976	am	Aug.	10	1976	Aug.	24	1976	Right-of-Way	Chanc'd	140	277
"	Malone			The O'connor Electric Membership Corp.	June	6	1977	7:30 PM	June	6	1977	June	6	1977	Right-of-Way	Exec.	143	133
"	Ralph M. & Rita H.			The Garden Bank	Sept	13	1978	9 PM	Sept.	7	1978	Sept	13	1978	5.8 acres - 1505 th (Survey) 2 nd Dist.	DPB	148	188-190
"	Ralph M. & Rita			Freeport Lumber Co.	June	16	1980	4:10 PM	June	3	1980	June	16	1980	10 acres - 1505 th (Survey) 2 nd Dist.	DSD	154	365-370
"	Ralph M. & Rita H.			The First National Bank & Trust Co. - Macon	Mar	19	1981	9 AM	Mar	13	1981	Mar	19	1981	3 tracts - 1505 th (Survey) 2 nd Dist.	DBD	157	69-71
"	Ralph M.			O'connor Electric Membership Corporation	Aug	10	1981	11:35 AM	May	22	1981	Aug	10	1981	Right of Way	Exec'd	158	543
"	Mrs. Vivian P.	et al		Evans Clay Company	Mar	12	1982	1:30 PM	Jan	21	1982	Mar	12	1982	divers property	Lease	160	716-721
"	Homer E.			Betty R. Moore	Nov	7	1985	11:20 AM	Nov	5	1985	Nov	7	1985	divers property	att'y	173	541
"	Homer E.			Ray Gregory Pope	June	12	1990	4:20 PM	May	26	1990	June	18	1990	1 acre - Walnut Creek Church Rd.	Executors Deed	194	516-518

This Index approved and adopted for use in the Counties of Georgia pursuant to the Act approved August 8, 1916, providing for uniform records throughout the State.

Filing Docket and General Index to Realty Deeds and Mortgages—GRANTORS

See preceding page

Refer to SUB-INDEX in front portion of Book for Alphabetical Arrangement and Page Reference to Names in this Index

Cott Patented Index Systems.
Manufactured by Geo. D. Barnard Sta. Co., St. Louis, Mo.

(183)

GRANTORS FAMILY NAMES	GIVEN NAMES ABCDEFGHIJ	GIVEN NAMES JKLMNO	GIVEN NAMES PQRSTUVWXYZ	GRANTEES	DATE OF FILING				DATE OF INSTRUMENT			DATE OF RECORD			LOCATION OF PROPERTY OR OTHER DESCRIPTION	KIND OF INST'MT	BOOK	PAGE
					MONTH	DAY	YEAR	HR. M.	MONTH	DAY	YEAR	MONTH	DAY	YEAR				
Raines				John R.	R. N. Parker										Deed	D	134	
"				John R. & Alice	J. P. Etheridge										"	B.	773	
"				John R. & Alice	D. M. Harrington										"	B.	524	
"				Isaac	Rosa Ann Stubbs										"	H.	633	
"				John R.	Jesse Halder										"	H.	655	
"				Mr. Home W.	James O. Wright	Nov	19	1949	am	Jan	24	1948	Nov	19	1949	18 1/2 acre Land's Dist	Deed	80 475
"				Vivian Patterson et al	Ann K. Maules Walsh	Sept	19	1973	Am	Sept	-	1973	Sept	19	1973	39.5, 331st (Ramah) S.M. District	Deed	128 682
"				Mary Kathleen et al	" " "	"	"	"	"	"	"	"	"	"	"	"	"	"
"				Vivian Patterson et al	Bertrude Patterson et al	Oct	2	1973	AM	Sept	-	1973	Oct	2	1973	40.2 acres 331st (Ramah) S.M. Dist.	Deed	128 738
"				" " "	Johnny O. Stallings et al	"	"	"	"	"	"	"	"	"	"	"	"	"
"				Mary Kathleen et al	" " "	"	"	"	"	"	"	"	"	"	"	"	"	"
"				" " "	Bertrude Patterson et al	"	"	"	"	"	"	"	"	"	"	"	"	"
"				Ralph M. et al	The Gordon Bank	Jan	9	1976	PM	Jan	6	1976	Jan	9	1976	10 acres - 1505' (Grey) S.M. Dist.	Deed	137 681
"				Rita H. et al	" " "	"	"	"	"	"	"	"	"	"	"	"	"	"
"				Ralph M. et al	Michael A. Mc Cook et al	Feb	11	1976	PM	Feb	9	1976	Feb	11	1976	Lat - Holiday Hills	Deed	138 168-9
"				Rita H. et al	" " "	"	"	"	"	"	"	"	"	"	"	"	"	"
"				Ralph M.	Ocone Electric Membership Corporation	Aug	10	1981	1:15 am	May	22	1981	Aug	10	1981	Right of way	Deed	158 543

This Index approved and adopted for use in the Counties of Georgia pursuant to the Act approved August 8, 1916, providing for uniform records throughout the State.

Filing Docket and General Index to Realty Deeds and Mortgages—GRANTORS

(185)

Refer to SUB-INDEX in front portion of Book for Alphabetical Arrangement and Page Reference to Names in this Index

Cott Patented Index Systems.
Manufactured by Geo. D. Barnard Sta. Co., St. Louis, Mo.

GRANTORS FAMILY NAMES	GIVEN NAMES ABCDEFGHIJ	GIVEN NAMES JKLMNO	GIVEN NAMES PQRSTUVWXYZ	GRANTEES	DATE OF FILING				DATE OF INSTRUMENT			DATE OF RECORD			LOCATION OF PROPERTY OR OTHER DESCRIPTION	KIND OF INST'MT	BOOK	PAGE
					MONTH	DAY	YEAR	HR. M.	MONTH	DAY	YEAR	MONTH	DAY	YEAR				
<i>Respen</i>		<i>John R.</i>		<i>C. H. Gardner</i>														<i>Deed D 728</i>

This Index approved and adopted for use in the Counties of Georgia pursuant to the Act approved August 8, 1916, providing for uniform records throughout the State.

Filing Docket and General Index to Realty Deeds and Mortgages—GRANTORS

Refer to SUB-INDEX in front portion of Book for Alphabetical Arrangement and Page Reference to Names in this Index

Cott Patented Index Systems.
Manufactured by Geo. D. Barnard Sta. Co., St. Louis, Mo.

(187)

GRANTORS FAMILY NAMES	GIVEN NAMES ABCDEFGHIJ	GIVEN NAMES JKLMNO	GIVEN NAMES PQRSTUVWXYZ	GRANTEES	DATE OF FILING				DATE OF INSTRUMENT			DATE OF RECORD			LOCATION OF PROPERTY OR OTHER DESCRIPTION	KIND OF INST'MT	BOOK	PAGE	
					MONTH	DAY	YEAR	HR. M.	MONTH	DAY	YEAR	MONTH	DAY	YEAR					
Rigsby		J. L.		Zenus Tardham											Deed A	631			
Rigley		Warren J. Jr.		The First National Bank & Trust Co. (Member of the Oconee Electric Membership Corp., The Oconee Electric Membership Corporation)	Sept	12	1978	am	2:30	Aug. 30	1978	Sept	12	1978	Tracts in Bible & W. Section	DP3	148	163-4	
"		Warren			Oct	12	1978	Pm	"	Sept 27	1978	Oct	12	1978	Right-of-way	Exec- part	148	349	
"		John F.			Aug	29	1978	am	"	July 31	1979	Aug	29	1978	Right of Way	Exec- part	151	496	
"	Warren			Robert L. + Josephine D. Long	Sept	4	1984	Pm	"	Sept 4	1984	Sept	6	1984	St # W-9, Sec 1, 1505th Hwy	1505	169	561- 563	
"	Grace			Pam Hancock	Apr	6	1989	am	8:55	Mar 13	1989	Apr	13	1989	St # M-39, Sec 10, Tract C	JMD	WD	188	675

This Index approved and adopted for use in the Counties of Georgia pursuant to the Act approved August 8, 1916, providing for uniform records throughout the State.

Filing Docket and General Index to Realty Deeds and Mortgages—GRANTORS

Cott Patented Index Systems.
Manufactured by Geo. D. Barnard Sta. Co., St. Louis, Mo.

Refer to SUB-INDEX in front portion of Book for Alphabetical Arrangement and Page Reference to Names in this Index

16908

GRANTORS FAMILY NAMES	GIVEN NAMES ABCDEFGHIJ	GIVEN NAMES JKLMNO	GIVEN NAMES PQRSTUVWXYZ	GRANTEES	DATE OF FILING				DATE OF INSTRUMENT			DATE OF RECORD			LOCATION OF PROPERTY OR OTHER DESCRIPTION	KIND OF INST'MT	BOOK	PAGE
					MONTH	DAY	YEAR	HR. M.	MONTH	DAY	YEAR	MONTH	DAY	YEAR				
Riggs, ✓		Williams	Williams Wynne Jr.		Apr	25	1919	8am	Mar	13	1844	Apr	25	1919	Deed	29	372	
"		Michael C et al	The Gordon Bank		May	30	1978	10:15 am	May	26	1978	May	30	1978	Tract - City of Gordon	DPB	146	666-668
"		Deborah et al	" " "		"	"	"	"	"	"	"	"	"	"	"	"	"	"
"		Michael C. + Deborah	W. Herman Kenzrae		May	30	1978	10:15 am	May	26	1978	May	30	1978	Tract - City of Gordon	DPB	146	469-471
"		Michael C., et al	Avco Financial Services of Georgia, Inc		Dec	14	1977	11:30 am	Dec	5	1977	Dec	14	1977	Tract - City of Gordon, 1983	DPB	146	38-39
"		Deborah L. et al	" " " "		"	"	"	"	"	"	"	"	"	"	"	"	"	"
"		Kevin	O'Conor Electric Membership Corporation		July	2	1984	2 pm	June	14	1984	July	9	1984	Right of Way	DPB	169	83
"		Kevin C. + Carmen R.	Rite-Way Quality Homes Inc		Aug	22	1984	11 am	June	4	1984	Aug	23	1984	Tract - 1505 th & Market	DPB	169	476-478
"		Michael C. + Deborah Lynn	Exchange Bank		Sept	8	1988	9 am	Sept	2	1988	Sept	9	1988	1505 th & WF-12, Sec 1,	DPB	185	562-563
"		Kevin C. + Carmen R.	The Gordon Bank		July	27	1989	9 am	July	25	1989	July	28	1989	5.72 acres - 1505 th (Ploy) DMD	DPB	190	435-436

This Index approved and adopted for use in the Counties of Georgia pursuant to the Act approved August 8, 1916, providing for uniform records throughout the State.

Filing Docket and General Index to Realty Deeds and Mortgages—GRANTORS

Refer to SUB-INDEX in front portion of Book for Alphabetical Arrangement and Page Reference to Names in this Index

Cott Patented Index Systems.
Manufactured by Geo. D. Barnard Sta. Co., St. Louis, Mo.

(169)

GRANTORS FAMILY NAMES	GIVEN NAMES ABCDEFGHIJ	GIVEN NAMES KLMNO	GIVEN NAMES PQRSTUVWXYZ	GRANTEES	DATE OF FILING				DATE OF INSTRUMENT			DATE OF RECORD			LOCATION OF PROPERTY OR OTHER DESCRIPTION	KIND OF INST'MT	BOOK	PAGE
					MONTH	DAY	YEAR	HR. M.	MONTH	DAY	YEAR	MONTH	DAY	YEAR				
<i>Roughton</i>			<i>Z.</i>	<i>J. H. Walker</i>											<i>Deed A</i>	<i>598</i>		

This Index approved and adopted for use in the Counties of Georgia pursuant to the Act approved August 8, 1916, providing for uniform records throughout the State.

Filing Docket and General Index to Realty Deeds and Mortgages—GRANTORS

Cott Patented Index Systems.
Manufactured by Geo. D. Barnard Sta. Co., St. Louis, Mo.

(111)

Refer to SUB-INDEX in front portion of Book for Alphabetical Arrangement and Page Reference to Names in this Index

GRANTORS FAMILY NAMES	GIVEN NAMES ABCDEFGH	GIVEN NAMES IJKLMNO	GIVEN NAMES PQRSTUVWXYZ	GRANTEES	DATE OF FILING				DATE OF INSTRUMENT			DATE OF RECORD			LOCATION OF PROPERTY OR OTHER DESCRIPTION	KIND OF INST'MT	BOOK	PAGE
					MONTH	DAY	YEAR	HR. M.	MONTH	DAY	YEAR	MONTH	DAY	YEAR				
Rosenbalt	A.			A. Baum											Deed A	428		

Filing Docket and General Index to Realty Deeds and Mortgages—GRANTORS

Refer to SUB-INDEX in front portion of Book for Alphabetical Arrangement and Page Reference to Names in this Index

Cott Patented Index Systems.
Manufactured by Geo. D. Barnard Sta. Co., St. Louis, Mo.

113

GRANTORS FAMILY NAMES	GIVEN NAMES ABCDEFGHIH	GIVEN NAMES IJKLMNO	GIVEN NAMES PQRSTUVWXYZ	GRANTEES	DATE OF FILING				DATE OF INSTRUMENT			DATE OF RECORD			LOCATION OF PROPERTY OR OTHER DESCRIPTION	KIND OF INST'MT	BOOK	PAGE
					MONTH	DAY	YEAR	HR. M.	MONTH	DAY	YEAR	MONTH	DAY	YEAR				
Riddle	A. D.			A. C. Taylor											Deed G.		133	
"	A. D.			A. C. Taylor											"	G.	733	

Filing Docket and General Index to Realty Deeds and Mortgages—GRANTORS

Refer to SUB-INDEX in front portion of Book for Alphabetical Arrangement and Page Reference to Names in this Index

Cott Patented Index Systems.
Manufactured by Geo. D. Barnard Sta. Co., St. Louis, Mo.

GRANTORS FAMILY NAMES	GIVEN NAMES ABCDEFGHIJ	GIVEN NAMES KLMNO	GIVEN NAMES PQRSTUVWXYZ	GRANTEES	DATE OF FILING				DATE OF INSTRUMENT			DATE OF RECORD			LOCATION OF PROPERTY OR OTHER DESCRIPTION	KIND OF INST'MT	BOOK	PAGE
					MONTH	DAY	YEAR	HR. M.	MONTH	DAY	YEAR	MONTH	DAY	YEAR				
Richards			P. R.	Joel I. Coney											Deed	L.	764	
"			P. R.	A.C. & W.C. Starnes											"	L.	765	
"	John Arthur			Mrs. J. E. Butler	May	24	1940	9 a.m.	May	18	1940	May	24	1940	Deed of gift to Mrs. J. E. Butler (W.D.)	WD	67	35-
"	John Arthur			George Rathbiff	Dec.	28	"	"	Dec	28	"	Dec.	28	"	1.69-acre in Town of Summit	WD	67	35-
"	Arthur			Lorn Washington	Oct	12	1944	9 a.m.	Oct	11	1944	Oct	12	1944	lot of land in 327 land	WD	64	311
"	Arthur on his atty in fact			Lorn Washington	Dec	5	1944	1 p.m.	Dec	5	1944	Dec	5	1944	3-acre land in Summit	WD sum tom	74	229
"	Pita Jaze			Emma J. Blessett	Oct	20	1986	am	Oct	16	1986	Oct	20	1986	1.49 acres - 32 nd Ave. Inverton	WD	177	363
"	John C.			Pita Jaze Harrison	Apr	11	1989	8:30 am	Apr	10	1989	Apr	13	1989	See 10, 1-4 graves Bl "P"; L & 113; Newgrave sec.	WD	188	708

Filing Docket and General Index to Realty Deeds and Mortgages—GRANTORS

116

Refer to SUB-INDEX in front portion of Book for Alphabetical Arrangement and Page Reference to Names in this Index

Cott Patented Index Systems.
Manufactured by Geo. D. Barnard Sta. Co., St. Louis, Mo.

GRANTORS FAMILY NAMES	GIVEN NAMES ABCDEFGHIJ	GIVEN NAMES KLMNOPQ	GIVEN NAMES RSTUVWXYZ	GRANTEES	DATE OF FILING				DATE OF INSTRUMENT			DATE OF RECORD			LOCATION OF PROPERTY OR OTHER DESCRIPTION	KIND OF INST'MT	BOOK	PAGE
					MONTH	DAY	YEAR	HR. M.	MONTH	DAY	YEAR	MONTH	DAY	YEAR				
Rosenwald	High school			State Highway Board of H.	June	8	1938	5 P.M.	June	8	1938	June	9	1938	0.37 acres	60D	60	586

Filing Docket and General Index to Realty Deeds and Mortgages—GRANTORS

Refer to SUB-INDEX in front portion of Book for Alphabetical Arrangement and Page Reference to Names in this Index

Cott Patented Index Systems.
Manufactured by Geo. D. Barnard Sta. Co., St. Louis, Mo.

117

GRANTORS FAMILY NAMES	GIVEN NAMES ABCDEFGHIH	GIVEN NAMES IJKLMNO	GIVEN NAMES PQRSTUVWXYZ	GRANTEES	DATE OF FILING				DATE OF INSTRUMENT			DATE OF RECORD			LOCATION OF PROPERTY OR OTHER DESCRIPTION	KIND OF INST'MT	BOOK	PAGE
					MONTH	DAY	YEAR	HR. M.	MONTH	DAY	YEAR	MONTH	DAY	YEAR				
<i>Rustan</i>	<i>J. L.</i>			<i>J. A. Mc Kenzie</i> <i>John D. Hicks</i>											<i>Deed. A.</i>	<i>317</i>		
"	<i>G. L.</i>														"	<i>A</i>	<i>117</i>	

Filing Docket and General Index to Realty Deeds and Mortgages—GRANTORS

118

Refer to SUB-INDEX in front portion of Book for Alphabetical Arrangement and Page Reference to Names in this Index

Cott Patented Index Systems.
Manufactured by Geo. D. Barnard Sta. Co., St. Louis, Mo.

GRANTORS FAMILY NAMES	GIVEN NAMES ABCDEFGHIJ	GIVEN NAMES KLMNOP	GIVEN NAMES QRSTUVWXYZ	GRANTEES	DATE OF FILING				DATE OF INSTRUMENT			DATE OF RECORD			LOCATION OF PROPERTY OR OTHER DESCRIPTION	KIND OF INST'MT	BOOK	PAGE
					MONTH	DAY	YEAR	HR. M.	MONTH	DAY	YEAR	MONTH	DAY	YEAR				
Rusk				W. D. Ga. Minerals & Mining Co	July	25	1920	10am	July	13	1920	July	25	1920	Deed	37	284	
"				W. D. Ga. Minerals & Mining Co	July	15	1920	10am	July	13	1920	July	15	1920	"	37	283	

This Index approved and adopted for use in the Counties of Georgia pursuant to the Act approved August 8, 1916, providing for uniform records throughout the State.

Filing Docket and General Index to Realty Deeds and Mortgages—GRANTORS

Refer to SUB-INDEX in front portion of Book for Alphabetical Arrangement and Page Reference to Names in this Index

Cott Patented Index Systems.
Manufactured by Geo. D. Barnard Sta. Co., St. Louis, Mo.

(119)

GRANTORS FAMILY NAMES	GIVEN NAMES ABCDEFGHIH	GIVEN NAMES IJKLMNO	GIVEN NAMES PQRSTUVWXYZ	GRANTEES	DATE OF FILING				DATE OF INSTRUMENT			DATE OF RECORD			LOCATION OF PROPERTY OR OTHER DESCRIPTION	KIND OF INST'MT	BOOK	PAGE
					MONTH	DAY	YEAR	HR. M.	MONTH	DAY	YEAR	MONTH	DAY	YEAR				
Rachels,		J. E.		N. B. Baum / Bro											Deed	H	155	
"		"		" " " "											"	H	673	
"		"		J. W. Lindsey											"	H	674	

This Index approved and adopted for use in the Counties of Georgia pursuant to the Act approved August 8, 1916, providing for uniform records throughout the State.

Filing Docket and General Index to Realty Deeds and Mortgages—GRANTORS

Refer to SUB-INDEX in front portion of Book for Alphabetical Arrangement and Page Reference to Names in this Index

Cott Patented Index Systems.
Manufactured by Geo. D. Barnard Sta. Co., St. Louis, Mo.

GRANTORS FAMILY NAMES	GIVEN NAMES ABCDEFGHIJ	GIVEN NAMES JKLMNO	GIVEN NAMES PQRSTUVWXYZ	GRANTEES	DATE OF FILING				DATE OF INSTRUMENT			DATE OF RECORD			LOCATION OF PROPERTY OR OTHER DESCRIPTION	KIND OF INST'MT	BOOK	PAGE
					MONTH	DAY	YEAR	HR. M.	MONTH	DAY	YEAR	MONTH	DAY	YEAR				
Rawlins			J. D.	Sallie A. Rawlins											Deed	C	650	
"			J. D.	Sallie A. Rawlins											"	C	651	
"			J. D.	L. F. Fassett											"	D	129	
"			J. D.	Jeff. Jordan, W. J. C.											"	C	168	
"			J. D.	Gerukha Stevens											"	H	631	
"			J. D.	Gas. Stevens											"	C	789	
"			J. D.	Gas. Stevens											"	C	790	
"			J. S.	E. W. Clay					Sept. 3	1892	July 22	1897			"	D	722-3	
"			"	Jarush Hogan					Sept. 5	1892	May 20	1899			"	U	143	

This Index approved and adopted for use in the Counties of Georgia pursuant to the Act approved August 8, 1916, providing for uniform records throughout the State.

Filing Docket and General Index to Realty Deeds and Mortgages—GRANTORS

Refer to SUB-INDEX in front portion of Book for Alphabetical Arrangement and Page Reference to Names in this Index

Cott Patented Index Systems.
Manufactured by Geo. D. Barnard Sta. Co., St. Louis, Mo.

(123)

GRANTORS FAMILY NAMES	GIVEN NAMES ABCDEFGHIH	GIVEN NAMES IJKLMNO	GIVEN NAMES PQRSTUVWXYZ	GRANTEES	DATE OF FILING				DATE OF INSTRUMENT			DATE OF RECORD			LOCATION OF PROPERTY OR OTHER DESCRIPTION	KIND OF INST'MT	BOOK	PAGE
					MONTH	DAY	YEAR	HR. M.	MONTH	DAY	YEAR	MONTH	DAY	YEAR				
Rosengrant	Geo. M. George M.			Georgia Cooperage Co C. S. Pope Wm Bales					Sept. 25	1902	Oct. 24	1902				Deed	X	1378
									Sept. 13	1902	Mar. 28	1904				"	X	378

This Index approved and adopted for use in the Counties of Georgia pursuant to the Act approved August 8, 1916, providing for uniform records throughout the State.

Filing Docket and General Index to Realty Deeds and Mortgages—GRANTORS

Refer to SUB-INDEX in front portion of Book for Alphabetical Arrangement and Page Reference to Names in this Index

Cott Patented Index Systems.
Manufactured by Geo. D. Barnard Sta. Co., St. Louis, Mo.

(125)

GRANTORS FAMILY NAMES	GIVEN NAMES ABCDEFGHIJ	GIVEN NAMES IJKLMNO	GIVEN NAMES PQRSTUVWXYZ	GRANTEES	DATE OF FILING				DATE OF INSTRUMENT			DATE OF RECORD			LOCATION OF PROPERTY OR OTHER DESCRIPTION	KIND OF INST'MT	BOOK	PAGE
					MONTH	DAY	YEAR	HR. M.	MONTH	DAY	YEAR	MONTH	DAY	YEAR				
Rosenheim,		Jos.		Sallie Nesbitt					Dec.	27	1905	Jan.	2	1906	Deed.	V	151	

This Index approved and adopted for use in the Counties of Georgia pursuant to the Act approved August 8, 1916, providing for uniform records throughout the State.

Filing Docket and General Index to Realty Deeds and Mortgages—GRANTORS

Cott Patented Index Systems.
Manufactured by Geo. D. Barnard Sta. Co., St. Louis, Mo.

(27)

Refer to SUB-INDEX in front portion of Book for Alphabetical Arrangement and Page Reference to Names in this Index

GRANTORS FAMILY NAMES	GIVEN NAMES ABCDEFGHIJ	GIVEN NAMES JKLMNO	GIVEN NAMES PQRSTUVWXYZ	GRANTEES	DATE OF FILING				DATE OF INSTRUMENT			DATE OF RECORD			LOCATION OF PROPERTY OR OTHER DESCRIPTION	KIND OF INST'MT	BOOK	PAGE
					MONTH	DAY	YEAR	HR. M.	MONTH	DAY	YEAR	MONTH	DAY	YEAR				
Rosur		James		Harrett Rosur					Jan.	3	1903	Jan	17	1903	Deed	4	291	

Filing Docket and General Index to Realty Deeds and Mortgages—GRANTORS

Refer to SUB-INDEX in front portion of Book for Alphabetical Arrangement and Page Reference to Names in this Index.

Cott Patented Index Systems.
Manufactured by Geo. D. Barnard Sta. Co., St. Louis, Mo.

(129)

GRANTORS FAMILY NAMES	GIVEN NAMES A B C D E F G H	GIVEN NAMES I J K L M N O	GIVEN NAMES P Q R S T U V W X Y Z	GRANTEES	DATE OF FILING				DATE OF INSTRUMENT			DATE OF RECORD			LOCATION OF PROPERTY OR OTHER DESCRIPTION	KIND OF INSTRUMENT	BOOK	PAGE
					MONTH	DAY	YEAR	HR. M.	MONTH	DAY	YEAR	MONTH	DAY	YEAR				
Ryan	Thomas	Samuel	Thomas F.	Central of Ga. Railway Co.					Oct.	29	1895	Nov.	22	1895	Deed 7.		580	
Ryan	Grace	M.		Oconee Electric Membership Corporation	Oct	10	1980	10	Aug	22	1980	Oct	10	1980	Right of Way	155	384	
"	Grace	M.		Harry Reedy	Sept	16	1981	4	Sept	-	1981	Sept	16	1981	Lot - Holiday Hills	WD	159 72	
"	Grace	M.		Eva J. Carpenter	July	13	1983	9	July	8	1983	July	18	1983	44-2-65; Sec 15; Tract 70-1505-1000	WD	165 208 209	

131

Filing Docket and General Index to Realty Deeds and Mortgages—GRANTORS

Refer to SUB-INDEX in front portion of Book for Alphabetical Arrangement and Page Reference to Names in this Index.

Cott Patented Index Systems.
Manufactured by Geo. D. Barnard Sta. Co., St. Louis, Mo.

GRANTORS FAMILY NAMES	GIVEN NAMES A B C D E F G H	GIVEN NAMES I J K L M N O	GIVEN NAMES P Q R S T U V W X Y Z	GRANTEES	DATE OF FILING				DATE OF INSTRUM'T			DATE OF RECORD			LOCATION OF PROPERTY OR OTHER DESCRIPTION	KIND OF INST'M'T	BOOK	PAGE
					MONTH	DAY	YEAR	HR. M.	MONTH	DAY	YEAR	MONTH	DAY	YEAR				
<i>Rasdal</i>		<i>L. W.</i>		<i>B. H. Thorn</i>											<i>Deed</i>	<i>C</i>	<i>548</i>	

Filing Docket and General Index to Realty Deeds and Mortgages—GRANTORS

Refer to SUB-INDEX in front portion of Book for Alphabetical Arrangement and Page Reference to Names in this Index

Cott Patented Index Systems.
Manufactured by Geo. D. Barnard Sta. Co., St. Louis, Mo.

GRANTORS FAMILY NAMES	GIVEN NAMES ABCDEFGHIH	GIVEN NAMES IJKLMNO	GIVEN NAMES PQRSTUVWXYZ	GRANTEES	DATE OF FILING				DATE OF INSTRUMENT			DATE OF RECORD			LOCATION OF PROPERTY OR OTHER DESCRIPTION	KIND OF INST'MT	BOOK	PAGE
					MONTH	DAY	YEAR	HR. M.	MONTH	DAY	YEAR	MONTH	DAY	YEAR				
Raffield ✓	C. C.			J. H. Hawell	Nov	16	1912		Jan	Dec	2	1911	Nov	16	1912	Deed	13	608
" ✓	Mrs. J. W.	Guardian for Alma		H. B. Dominey	Dec	4	1917	2 Pm	Jan	8	1917	Dec	4	1917	"	29	275	
" ✓	Mrs Emma J.			H. B. Dominey	Apr	5	1918	2 Pm	Mar	1	1918	Apr	5	1918	"	29	304	
" ✓	J. W.			J. H. Hawell	Apr	16	1919	Jan	Jan	22	1919	Apr	16	1919	"	29	364	

Filing Docket and General Index to Realty Deeds and Mortgages—GRANTORS

Refer to SUB-INDEX in front portion of Book for Alphabetical Arrangement and Page Reference to Names in this Index

Cott Patented Index Systems.
Manufactured by Geo. D. Barnard Sta. Co., St. Louis, Mo.

135

GRANTORS <small>FAMILY NAMES</small>	GIVEN NAMES <small>ABCDEFGH</small>	GIVEN NAMES <small>IJKLMNO</small>	GIVEN NAMES <small>PQRSTUVWXYZ</small>	GRANTEES	DATE OF FILING				DATE OF INSTRUMENT			DATE OF RECORD			LOCATION OF PROPERTY OR OTHER DESCRIPTION	KIND OF INST'MT	BOOK	PAGE
					MONTH	DAY	YEAR	HR. M.	MONTH	DAY	YEAR	MONTH	DAY	YEAR				
Rooney ✓	Mrs. Fannie B.			Mrs. J. A. Lord	Oct	31	1916	Jan	Mar	2	1916	Oct	31	1916	Deed	23	206	

Filing Docket and General Index to Realty Deeds and Mortgages—GRANTORS

137

Refer to SUB-INDEX in front portion of Book for Alphabetical Arrangement and Page Reference to Names in this Index

Cott Patented Index Systems.
Manufactured by Geo. D. Barnard Sta. Co., St. Louis, Mo.

GRANTORS FAMILY NAMES	GIVEN NAMES ABCDEFGHIJ	GIVEN NAMES IJKLMNO	GIVEN NAMES PQRSTUVWXYZ	GRANTEES	DATE OF FILING				DATE OF INSTRUMENT			DATE OF RECORD			LOCATION OF PROPERTY OR OTHER DESCRIPTION	KIND OF INST'MT	BOOK	PAGE
					MONTH	DAY	YEAR	HR. M.	MONTH	DAY	YEAR	MONTH	DAY	YEAR				
Ragan ✓		J. G.		J. J. Hill	Dec	30	1918	8am	Dec	30	1918	Dec	30	1918	Deed	30	205	
" ✓		J. G.		Mrs. J. A. Justice	Aug	21	1920	11am	Aug	9	1919	Aug	21	1920	"	30	440	
"		J. G.		Geo H Caswell	Apr	25	1936	10	Dec	9	1919	Apr	25	1936	200 acres Land in 4th dist	W.D	46	608
"	R. J.	J. G.		J. J. Bailey	Nov	28	1942	4pm	Nov	20	1942	Nov	25	1942	20 1/2 acm Land in Louisiana Dist	W.D	67	368
"	Wilbur O.			H. E. Stephens	Nov	24	1956	2pm	Nov	2	1956	Nov	24	1956	lot in Louisiana	W.D	92	457
"	Wilbur O. for atty			H. E. Stephens	May	7	1957	9am	May	7	1957	May	7	1957	lot in Louisiana	W.D	96	384

This Index approved and adopted for use in the Counties of Georgia pursuant to the Act approved August 8, 1916, providing for uniform records throughout the State.

Filing Docket and General Index to Realty Deeds and Mortgages—GRANTORS

Refer to SUB-INDEX in front portion of Book for Alphabetical Arrangement and Page Reference to Names in this Index

Cott Patented Index Systems.
Manufactured by Geo. D. Barnard Sta. Co., St. Louis, Mo.

(139)

GRANTORS FAMILY NAMES	GIVEN NAMES ABCDEFGHIH	GIVEN NAMES IJKLMNO	GIVEN NAMES PQRSTUVWXYZ	GRANTEES	DATE OF FILING				DATE OF INSTRUMENT			DATE OF RECORD			LOCATION OF PROPERTY OR OTHER DESCRIPTION	KIND OF INST'MT	BOOK	PAGE
					MONTH	DAY	YEAR	HR. M.	MONTH	DAY	YEAR	MONTH	DAY	YEAR				
<i>Real Estate Bank & Trust Co.</i>				<i>Oglethorpe Savings & Trust Co.</i>	<i>Nov.</i>	<i>7</i>	<i>1919</i>	<i>2 Pm</i>	<i>May</i>	<i>24</i>	<i>1915</i>	<i>Nov</i>	<i>7</i>	<i>1919</i>	<i>deed</i>	<i>29</i>	<i>410-11</i>	

This Index approved and adopted for use in the Counties of Georgia pursuant to the Act approved August 8, 1916, providing for uniform records throughout the State.

Filing Docket and General Index to Realty Deeds and Mortgages—GRANTORS

Cott Patented Index Systems.
Manufactured by Geo. D. Barnard Sta. Co., St. Louis, Mo.

(147)

Refer to SUB-INDEX in front portion of Book for Alphabetical Arrangement and Page Reference to Names in this Index

GRANTORS FAMILY NAMES	GIVEN NAMES ABCDEFGHIJ	GIVEN NAMES JKLMNO	GIVEN NAMES PQRSTUVWXYZ	GRANTEES	DATE OF FILING				DATE OF INSTRUMENT			DATE OF RECORD			LOCATION OF PROPERTY OR OTHER DESCRIPTION	KIND OF INST'MT	BOOK	PAGE
					MONTH	DAY	YEAR	HR. M.	MONTH	DAY	YEAR	MONTH	DAY	YEAR				
Russell	Marl. D.	Successor Inter		O. M. Fuller	Mar.	17	1937	9	Mar.	17	1937	Mar.	17	1937	Deed - tract of land.	after Lin	52	534
"	Marl D	as Trustee etc		Alfred Bodowski, a Trustee	May	19	1937		May	3		May	19	1937	Deed - tract of land.	M.D.	52	580-2
"	Charles W.			City of Southem National Bank	Aug	23	1971	3	June	1	1971	Aug	23	1971	Let Holiday title	SD	123	151- 153
"	Mrs. Lurlene W.	et al		The First County Bank (Mrs. Wilburn)	July	3	1973	9	June	29	1973	July	3	1973	Tract - Turkey Creek Dist. (30 A.)	DPS	128	254- 255
"	Mrs. Lurlene W.	et al		Mrs. Alice P. Williams	Sept.	14	1974	10:20	July	30	1974	Sept.	14	1974	64.17 acres - 23 rd Land Dist.	WD	132	64- 66
"	"	"	"	Mrs. Wilma Jean Shury	"	"	"	"	"	"	"	"	"	"	"	"	"	"
"	"	"	"	Dorris Wilburn Williams (Mrs. Elton)	"	"	"	"	"	"	"	"	"	"	"	"	"	"
"	Mrs. Lurlene W.	et al		Mrs. Ruby C. Williams	Sept.	14	1974	10:40	June	30	1974	Sept.	14	1974	21.2 acres - 23 rd Land Dist.	WD	132	67- 68
"	"	"	"	Mrs. Linda W. Donlita	"	"	"	"	"	"	"	"	"	"	"	"	"	"
"	"	"	"	Mrs. Rebecca W. Howe	"	"	"	"	"	"	"	"	"	"	"	"	"	"
"	"	"	"	Mrs. Marian W. Moore	"	"	"	"	"	"	"	"	"	"	"	"	"	"
"	Mrs. Lurlene W.	et al		J. Frank Williams	Sept	17	1974	10:30	June	30	1974	Sept	17	1974	Tract 23 rd Land Dist	WD	132	89- 91
"	John S.			Georgia Federal Savings and Loan Assoc.	Oct.	31	1978	11:45	Oct.	23	1978	Oct.	31	1978	Deed - 13 th Land Dist. 4, 1978	WD	132	159- 161
"	Herman J.			Maleta A. Smith Ltd.	Sept.	28	1979	1:45	Sept.	26	1979	Sept.	28	1979	Security Deed	Deed	152	41
"	Herman J.	et al		Prairie Summit Apts.	Sept.	28	1979	PM	Sept.	25	1979	Sept.	28	1979	Limited Partnership	Deed	152	42-8
"	Kinnie Holliday			Sidney S. Miller	May	30	1980	3	May	21	1980	May	30	1980	Deed - 13 th Land Dist. 4, 1980	WD	132	282- 284

Filing Docket and General Index to Realty Deeds and Mortgages — GRANTORS

REG. U. S. PAT. OFFICE *ChumCott* County Indexes Since 1888 An Identifying Trade Mark

Open at Proper Tab according to First Letter or Letters of Name and refer to Buff Sub-Index sheet for page reference.

COTT FAMILY NAME INDEX No. 1-SPLIT © 1948 Made By The Cott Index Company, Columbus, Ohio Mfg. Cott Patent Index Systems

(140)

GRANTORS FAMILY NAMES	GIVEN NAMES ABCDEFGHIJ	GIVEN NAMES JKLMNO	GIVEN NAMES PQRSTUVWXYZ	GRANTEES	DATE OF FILING				DATE OF INSTRUMENT			DATE OF RECORD			LOCATION OF PROPERTY OR OTHER DESCRIPTION	KIND OF INST.	BOOK	PAGE
					Month	Day	Year	Hr.	M.	Month	Day	Year	Month	Day				
Russell	Lurlene W. et al			Mary S. Williams	Jan	6	1981	9	Am	Nov	6	1980	Jan	6	1981	+ 30 acres 120 acres - 23 rd Land District	Book 156	159- 162
<i>cross</i>	Jenelle W. et al			" "	"	"	"	"	"	"	"	"	"	"	"	"	"	"
"	Lurlene W. et al Per Atty			Jerry Senn	Jan	6	1981	9	Am	Dec	30	1980	Jan	6	1981	2 tracts - 23 rd Land Dist	WB	156 165
"	Jenelle W. et al Per Atty			" "	"	"	"	"	"	"	"	"	"	"	"	"	"	"
"	Raymond R. Sr. et al			Sandy G. Warren	July	24	1981	3	pm	July	-	1981	July	24	1981	8.87 acres - 330 th Land Dist	WD	158 441
"	Susan D. et al			" "	"	"	"	"	"	"	"	"	"	"	"	"	"	"
"	Charles W. & Barbara S.			Wilkinson County Bank	Oct	23	1981	4	pm	Oct	23	1981	Oct	27	1981	Lot 1 - Holiday Hills	DSO	159 278
"	John D. & Kinnie Holliday			James P. & Arlene M. Mills	Jan	29	1982	4:30	pm	Jan	29	1982	Jan	29	1982	2 tracts - 32 nd Elm (Swinton) Dist	WB	160 362 363
"	Lurlene W. per atty et al			Forest Farms, Inc.	Mar	30	1982	9:40	am	Mar	-	1982	Mar	30	1982	2 tracts - Turkey Creek Elm D.	WB	161 108 109
"	Charles W. & Barbara S.			The Citizens & Southern Bank of Millersville	Apr	25	1983	9	am	Apr	22	1983	Apr	25	1983	F-21, T-22, Sect 14, tract B Holiday Hills	SD	164 413 415
"	Charles W. & Barbara S.			The Citizens and Southern Bank of Millersville	Sept	6	1983	11	Am	Sept	2	1983	Sept	9	1983	Tracts C-6 + C-7; Sec 14, tract A - 1505 th Hwy	SD	166 10- 12
"	Marian, as guardian et al			Frank B. Reice	Oct	6	1983	4	pm	Sept	-	1979	Oct	18	1983	9 acres - Griffin Militia Dist	WB	166 206 210
"	Charles W.			Wilkinson County Bank	Apr	16	1985	3	pm	Apr	10	1985	Apr	17	1985	Tract T-20, Sec 14, tract B 1505 th Hwy	SD	171 812 814
"	Charles Michael			Wilkinson County Bank	June	15	1987	3:30	pm	June	12	1987	June	16	1987	W-20, Sec 9, tract E 1505 th Hwy	SD	180 523 525
"	Charles W. & Barbara S.			Wilkinson County Bank	Apr	11	1988	11:25	am	Apr	8	1988	Apr	12	1988	Tract N-19; Sec 9, tract F	SD	183 679 681
"	Charles W. & Barbara S.			Dept of Transportation	July	29	1988	11:25	am	July	26	1988	Aug	1	1988	1 acre - 24186 - 331 st Elm	RWD	185 51- 53
"	Kathy M.			Wilkinson County Bank	Apr	5	1989	9:45	AM	Mar	31	1989	Apr	12	1989	Lot WF-15; Sec 9, tract G; 5 th Elm	SD	188 658- 660

Filing Docket and General Index to Realty Deeds and Mortgages — GRANTORS

(146)

REG. U. S. PAT. OFFICE *Chambers* County Indexes Since 1888 An Identifying Trade Mark

Open at Proper Tab according to First Letter or Letters of Name and refer to Buff Sub-Index sheet for page reference.


COTT FAMILY NAME INDEX No. 1-SPLIT © 1988 Made By The Cott Index Company, Columbus, Ohio Mfg. Cott Patent Index Systems

GRANTORS FAMILY NAMES	GIVEN NAMES ABCDEFGH	GIVEN NAMES IJKLMNO	GIVEN NAMES PQRSTUVWXYZ	GRANTEES	DATE OF FILING				DATE OF INSTRUMENT			DATE OF RECORD			LOCATION OF PROPERTY OR OTHER DESCRIPTION	KIND OF INST.	BOOK	PAGE
					Month	Day	Year	Hr. M.	Month	Day	Year	Month	Day	Year				
Russell,	Kathy			Deane E. M. C.	June	16	1989	3:15 pm	May	26	1989	June	20	1989	Right of way	Ease-	189	1046
"	Kathy M.			Security Pacific Housing	Sept	15	1989	9 am							1505 L#WF75, Sec 9, Tract D	1505 Hm R FS	89-278	

Filing Docket and General Index to Realty Deeds and Mortgages — GRANTORS

(141)

REG. U. S. PAT. OFFICE *Cott* County Indexes Since 1888 An Identifying Trade Mark

 Open at Proper Tab according to First Letter or Letters of Name and refer to Buff Sub-Index sheet for page reference.

COTT FAMILY NAME INDEX No. 1-SPLIT © 1966
Made By The Cott Index Company, Columbus, Ohio
Mfg. Cott Patent Index Systems

GRANTORS FAMILY NAMES	GIVEN NAMES ABCDEFGH	GIVEN NAMES IJKLMNO	GIVEN NAMES PQRSTUVWXYZ	GRANTEES	DATE OF FILING				DATE OF INSTRUMENT			DATE OF RECORD			LOCATION OF PROPERTY OR OTHER DESCRIPTION	KIND OF INST.	BOOK	PAGE
					Month	Day	Year	Hr. M.	Month	Day	Year	Month	Day	Year				
<i>Ratliff</i>	<i>Willie</i>	<i>Ema</i>	<i>Jaynes et al</i>	<i>Adell Jaynes Todd</i>	<i>Sept</i>	<i>9</i>	<i>1977</i>	<i>3 PM</i>	<i>Sept</i>	<i>9</i>	<i>1977</i>	<i>Sept</i>	<i>9</i>	<i>1977</i>	<i>14.1 acres - 327th (Swinton) & M Dist</i>	<i>W.D.</i>	<i>144</i>	<i>313 - 315</i>
<i>'</i>	<i>Lamar</i>			<i>Wilkinson County Bank</i>	<i>Dec</i>	<i>5</i>	<i>1988</i>	<i>1:40 PM</i>	<i>Nov</i>	<i>29</i>	<i>1988</i>	<i>Dec</i>	<i>9</i>	<i>1988</i>	<i>3 1/2 acres - 327th Swinton & M Dist</i>	<i>D</i>	<i>50</i>	<i>187 251 253</i>

Filing Docket and General Index to Realty Deeds and Mortgages—GRANTORS

Refer to SUB-INDEX in front portion of Book for Alphabetical Arrangement and Page Reference to Names in this Index

Cott Patented Index Systems.
Manufactured by Geo. D. Barnard Sta. Co., St. Louis, Mo.

141

GRANTORS FAMILY NAMES	GIVEN NAMES ABCDEFGHIJ	GIVEN NAMES JKLMNO	GIVEN NAMES PQRSTUVWXYZ	GRANTEES	DATE OF FILING				DATE OF INSTRUMENT			DATE OF RECORD			LOCATION OF PROPERTY OR OTHER DESCRIPTION	KIND OF INST'MT	BOOK	PAGE	
					MONTH	DAY	YEAR	HR. M.	MONTH	DAY	YEAR	MONTH	DAY	YEAR					
Ratliff	Geo.			J.W. Vinson	Jan	7	1941	2:00 P.M.	Jan	7	1941	Jan	8	1941	1.69 Acre Land 327 th Dist	DRS	64	239	
"	Geo			Sam Payne Jr.	Feb.	5	1944	2:00 P.M.	Feb	5	1944	Feb	7	1944	1.69 " " " "	WD	74	74	
"	Willie Mae	Jaynes et al		Huby Anderson	June	7	1955	6:00 P.M.	June	7	1955	June	14	1955	13 1/2 Acre Juniper Dist	WD	96	61-2	
"	"	"	"	Sam Jaynes et al	"	"	"	"	"	"	"	"	"	"	"	"	96	62-3	
"	"	"	"	Charles T. Jaynes et al	"	"	"	"	"	"	"	"	"	"	"	"	"	"	
"	"	"	"	Sam Mae Jaynes et al	"	"	"	"	"	"	"	"	"	"	"	"	"	"	
"	"	"	"	Adel Jaynes et al	"	"	"	"	"	"	"	"	"	"	"	"	"	96	64
"	Willie Mae	et. al.		Willie Arthur Willis et. al.	Jan.	4	1962	2:00 P.M.	Dec.	12	1961	Jan.	5	1962	Tract of land in Drimston	WD	103	305-6	
"	"	"	"	Kathleen E. Willis	"	"	"	"	"	"	"	"	"	"	"	"	"	"	
"	Willie May	Jaynes		Lamar Ratliff	May	15	1964	2:00 P.M.	May	8	1964	May	18	1964	3 1/2 acres in 327 th Dist. B.M. District	WD	108	365-6	
"	Lamar			Wilkinson County Bank	May	22	1964	2:00 P.M.	May	15	1964	May	22	1964	3 1/2 acres in 327 th Dist. B.M. District	WD	108	157	
"	Lamar			Wilkinson County Bank	Oct	8	1973	noon	Oct	1	1973	Oct	8	1973	3 1/2 acres in 327 th Dist. B.M. District	WD	108	157	
"	Willie Mae	Jaynes et al		Rosa Mae Jaynes Kennedy et al	Sept	9	1977	P.M.	Sept	9	1977	Sept.	9	1977	14.1 acre 327 th (Juniper) B.M. Dist.	WD	144	309-9	
"	"	"	"	Charles T. Jaynes et al	"	"	"	"	"	"	"	"	"	"	"	"	"	"	
"	"	"	"	Juliette Jaynes et al	"	"	"	"	"	"	"	"	"	"	"	"	"	"	
"	Willie Ma	Jaynes et al		Huby Anderson	Sept	9	1977	P.M.	Sept	9	1977	Sept	9	1977	12.1 acre - 327 th (Juniper) B.M. Dist.	WD	144	310-312	

Filing Docket and General Index to Realty Deeds and Mortgages—GRANTORS

Refer to SUB-INDEX in front portion of Book for Alphabetical Arrangement and Page Reference to Names in this Index

Cott Patented Index Systems.
Manufactured by Geo. D. Barnard Sta. Co., St. Louis, Mo.

149

GRANTORS FAMILY NAMES	GIVEN NAMES ABCDEFGHIH	GIVEN NAMES IJKLMNO	GIVEN NAMES PQRSTUVWXYZ	GRANTEES	DATE OF FILING				DATE OF INSTRUMENT			DATE OF RECORD			LOCATION OF PROPERTY OR OTHER DESCRIPTION	KIND OF INST'MT	BOOK	PAGE
					MONTH	DAY	YEAR	HR. M.	MONTH	DAY	YEAR	MONTH	DAY	YEAR				
Render				Mrs Kate W Wood	Oct	29	1945	10 AM	Oct	1	1945	Oct	29	1945	1 acre land in City of Gordon	WP.	74	438-

Filing Docket and General Index to Realty Deeds and Mortgages—GRANTORS

Refer to SUB-INDEX in front portion of Book for Alphabetical Arrangement and Page Reference to Names in this Index

Cott's Patented Index Systems,
Manufactured by Geo. D. Barnard Sta. Co., St. Louis, Mo

(147)

GRANTORS FAMILY NAMES	GIVEN NAMES ABCDEFGHIJ	GIVEN NAMES IJKLMNO	GIVEN NAMES PQRSTUVWXYZ	GRANTEES	DATE OF FILING				DATE OF INSTRUMENT			DATE OF RECORD			LOCATION OF PROPERTY OR OTHER DESCRIPTION	KIND OF INSTMT	BOOK	PAGE
					MONTH	DAY	YEAR	HR. M.	MONTH	DAY	YEAR	MONTH	DAY	YEAR				
Rickerson	Walter F. Jr. et al.			United States of America	April	8	1969	9	April	8	1969	April	8	1969	1000 in Danville	SD	117	50-53
"	Betty M. et al			" " "	"	"	"	"	"	"	"	"	"	"	"	"	"	4
"	David Lewis			People's State Bank	Aug	21	1970	9	Aug	1	1970	Aug	21	1970	Lat. [unclear] May 20, 1988	SD	120	442
"	Mr. Walter			Georgia Power Co	Mar	9	1971	9	Feb	7	1972	Mar	9	1972	Right of Way	SD	124	456
"	Roy			Wilkinson County Bank	Mar	28	1972	9	Mar	24	1972	Mar	28	1972	Right of Way	SD	124	586-588
"	Billy			Georgia Power Co.	May	4	1973	9	May	2	1973	May	4	1973	Right of Way	SD	127	686
"	Billy R. et al			Administrative & Veterans Affairs	May	17	1973	9	May	16	1973	May	17	1973	Lat in Danville	SD	128	27-30
"	Jerry H. + Marion V.			Ray Edward Andrews	April	10	1974	9	April	9	1974	April	10	1974	200 C-21, 13 "E" and C-1, 13, "D"	WD	130	587
"	Marion V.			Wilkinson County Bank	Apr.	17	1974	9	Apr.	11	1974	Apr.	17	1974	2.95 acres - 337 (Subdivided) 2nd Dist.	SD	130	609-611
"	David L. et al			City of Garden	May	13	1974	9	Mar	12	1974	Apr	13	1974	Sewage - Right of Way	SD	131	23-24
"	Peggy Ann et al			" " "	"	"	"	"	"	"	"	"	"	"	"	"	"	"
"	Mrs. Mozelle			Willie Doyle Rickerson	Sept	5	1975	9	Aug	21	1975	Sept	5	1975	Lots - Town of Danville	WB	135	236
"	A.A.			Production Company	Mar	18	1976	9	Mar.	17	1976	Mar.	18	1976	3 tracks - 353 2nd Dist.	WB	138	452
"	Robert			Acorn Electric Membership Corp., Inc	May	5	1976	9	Apr.	19	1976	May	5	1976	332 Dist. 2nd Dist.	WB	139	66
"	Betty Jean &			Raymond Jerome Martin	Mar	25	1977	9	Mar.	17	1977	Mar	25	1977	Lat - Holiday Hills	WB	142	287-288
"	Billy R.			Lapley Finance Corp	Apr.	8	1977	9	Mar.	31	1977	Apr.	8	1977	Lat. [unclear] April 9, 1987	SD	142	419-420

Filing Docket and General Index to Realty Deeds and Mortgages — GRANTORS

REG. U. S. PAT. OFFICE *ChemCott* County Indexes Since 1888
An Identifying Trade Mark

Open at Proper Tab according to First Letter or Letters of Name and refer to Buff Sub-Index sheet for page reference.

COTT FAMILY NAME INDEX NO. 1-SPLIT © 1969
MADE BY THE COTT INDEX COMPANY, COLUMBUS, OHIO
MFG. COTT PATENT INDEX SYSTEMS

(143)

GRANTORS FAMILY NAMES	GIVEN NAMES ABCDEFGH	GIVEN NAMES IJKLMNO	GIVEN NAMES PQRSTUWXYZ	GRANTEES	DATE OF FILING				DATE OF INSTRUMENT			DATE OF RECORD			LOCATION OF PROPERTY OR OTHER DESCRIPTION	KIND OF INST.	BOOK	PAGE
					Month	Day	Year	Hr. M.	Month	Day	Year	Month	Day	Year				
Rickerson	Mrs. Myelle			Willie Doyle Rickerson ^{2nd}	July	2	1986	9 am	May	19	1986	July	3	1986	Lots - Town of Danville	Widow	176	41-42
"	"	"		Mrs. Myelle Rickerson ^{2nd}	"	"	"	"	"	"	"	"	"	"	"	"	"	"
"	Mrs. Myelle			Willie Doyle Rickerson ^{2nd}	July	2	1986	9 am	May	20	1986	July	3	1986	Lots - Town of Danville	Widow	176	43-44
"	"	"		Mrs. Myelle Rickerson ^{2nd}	"	"	"	"	"	"	"	"	"	"	"	"	"	"
"	Ray			William & Annie L. Ward	Dec	29	1986	9 am	Dec	23	1986	Dec	31	1986	1 acre 4 ¹ / ₄ Land Cont.	Widow	178	403-404
"	Billy Ray			Deane E. M. C.	Mar	23	1987	1 pm	Feb	17	1987	Mar	23	1987	Right of way	Ease- mort	179	475
"	W. F.			Deane E. M. C.	Mar	23	1987	1 pm	Feb	18	1987	Mar	23	1987	Right of way	Ease- mort	179	476
"	Billy Ray			The Four County Bank	Apr	16	1987	9:50 am	Mar	17	1987	Apr	17	1987	Tract - Town of Danville	D.S.D	179	585-587
"	Robert & Nancy S.			The Four County Bank	June	15	1987	3 pm	May	20	1987	June	16	1987	2.92 acres - 88 41, 2 ^d 2 ^d	D.S.D	180	510-512
"	David L. & Jeanie E. (aka Eakin)			Exchange Bank	Mar	31	1988	am	Mar	23	1988	Apr	5	1988	54# W-8+9, Sec. B, Tract B	1505 D.S.D	183	616-619
"	David Edward			Lavera Inels Rickerson ^{see executrix}	Apr	6	1990	2:45 pm	Mar	28	1990	Apr	10	1990	diver tracts - Turkey Creek Tracts, 23 1/2	Account	193	725-727
"	Charlie D.			Deane E. M. C.	Apr	16	1990	12:30 pm	Mar	8	1990	Apr	18	1990	Right of way	Ease- mort	194	64

Filing Docket and General Index to Realty Deeds and Mortgages—GRANTORS

Refer to SUB-INDEX in front portion of Book for Alphabetical Arrangement and Page Reference to Names in this Index

Cott's Patented Index Systems,
Manufactured by Geo. D. Barnard Sta. Co., St. Louis, Mo

(145)

GRANTORS FAMILY NAMES	GIVEN NAMES ABCDEFGHIJ	GIVEN NAMES KLMNO	GIVEN NAMES PQRSTUWXYZ	GRANTEES	DATE OF FILING				DATE OF INSTRUMENT			DATE OF RECORD			LOCATION OF PROPERTY OR OTHER DESCRIPTION	KIND OF INST'MT	BOOK	PAGE
					MONTH	DAY	YEAR	HR. M.	MONTH	DAY	YEAR	MONTH	DAY	YEAR				
Romburg	E. W.			A. J. Land	Dec 15 1943			3	Dec 15 1943					Cancelled March 27-1944	W.D. 70	148		
Romburg	E. W.			W. L. Council	Mar 27 1944			9	Mar 27 1944	Mar 27 1944	Mar 27 1944		422.46	Acres land in 5th land	W.D.	70	148	
"	E. W.			W. C. Council et al	April 11 1944			11:30	Apr 10 1944	April 11 1944	April 11 1944		432	Acres land in 328 1/2 block	SPS	75	130	
"	E. W.			Southern Air Lines Inc	Oct 16 1944			2	Oct 15 ..	Oct 16 1944	Oct 16 1944		310. 1/2	Acres land in 1st block	W.D.	77	154	
"	E. W.			Downing Brown et al	Nov 7 1950			2	Nov 7 1950	Nov 10 1950	Nov 10 1950		"	" " " " " "	Deed	82	438-9	
"	"			R. A. Garrison	"	"	"	"	"	"	"		"	" " " " " "	"	"	"	

*see W. L. Council
witnesses with power of sale*

Filing Docket and General Index to Realty Deeds and Mortgages—GRANTORS

Refer to SUB-INDEX in front portion of Book for Alphabetical Arrangement and Page Reference to Names in this Index

Cott's Patented Index Systems,
Manufactured by Geo. D. Barnard Sta. Co., St. Louis, Mo

GRANTORS FAMILY NAMES	GIVEN NAMES ABCDEFGHIJ	GIVEN NAMES JKLMNO	GIVEN NAMES PQRSTUWXYZ	GRANTEES	DATE OF FILING				DATE OF INSTRUMENT			DATE OF RECORD			LOCATION OF PROPERTY OR OTHER DESCRIPTION	KIND OF INST'MT	BOOK	PAGE
					MONTH	DAY	YEAR	HR. M.	MONTH	DAY	YEAR	MONTH	DAY	YEAR				
Redwine	W. J.			The Gordon Bank.	Oct	5	1946	9 AM	Aug	30	1944	Oct	5	1946	Lot 16, Subd. 1, 1979	WD	146	7
"	W. J.			The Gordon Bank	Sept	7	1950	9 AM	Aug	31	1950	Sept	7	1950	Lot 16, Subd. 1, 1953	WD	61	61
"	W. J.			Gordon Bank	Mar	12	1954	"	Mar	9	1954	Mar	15	1954	Lot 16, Subd. 1, 1954	WD	61	61
"	Mrs. Maude			Lawrence Maude	Feb	26	1966	9 AM	Feb	24	1966	Mar	1	1966	Tract in Gordon	WD	110	268-69
"	W. J. et al.			Gordon Bank	Apr.	6	1966	9 AM	Mar	29	1966	Apr.	7	1966	Lot 16, Subd. 1, 1980	WD	375	375
"	W. J., J. et al			Louise L. Redwine	Aug	1	1973	11:55 AM	Aug	1	1973	Aug	1	1973	Lot W-16, Sect. 2, Tract B	WD	128	488
"	W. J., J. et al			Louise L. Redwine	Aug	1	1973	11:55 AM	Aug	1	1973	Aug	1	1973	1/2 acre City of Gordon	WD	128	488
"	Louise L.			Ray B. Ford	Mar	8	1974	4:30 PM	Mar	-	1974	Mar	8	1974	Lot - Holiday Hills	WD	130	365
"	Louise L., per executor			Welby J. Redwine, Jr. et al	Oct	15	1979	4:30 PM	Oct	12	1979	Oct	15	1979	1/2 acre - City of Gordon	Assent	152	195
"	" " " "			Susan Redwine Ford et al	"	"	"	"	"	"	"	"	"	"	"	"	"	"
"	Welby J. et al			Wethom H. cutter	June	25	1980	11:00 AM	June	20	1980	June	25	1980	1/2 acre - city of Gordon	WD	154	405-406
"	W. J. & Marie et al.			Orion - Court, E. Little Membership Corp.	Oct	22	1986	9 AM	Sept	28	1986	Oct	22	1986	Right of way	Assent	177	396
"	Welby J., Jr. & Marie			C.C. & Sharon Nail West.	Dec	10	1984	10 AM	Nov	-	1984	Dec	16	1984	13.4 acres - 331 st Ramah) GMS	WD	178	201

Filing Docket and General Index to Realty Deeds and Mortgages—GRANTORS

Refer to SUB-INDEX in front portion of Book for Alphabetical Arrangement and Page Reference to Names in this Index

Cott's Patented Index Systems,
Manufactured by Geo. D. Barnard Sta. Co., St. Louis, Mo

(149)

GRANTORS <small>FAMILY NAMES</small>	GIVEN NAMES <small>ABCDEFGH</small>	GIVEN NAMES <small>IJKLMNO</small>	GIVEN NAMES <small>PQRSTUVWXYZ</small>	GRANTEES	DATE OF FILING				DATE OF INSTRUMENT			DATE OF RECORD			LOCATION OF PROPERTY OR OTHER DESCRIPTION	KIND OF INST'M'T	BOOK	PAGE
					MONTH	DAY	YEAR	HR. M.	MONTH	DAY	YEAR	MONTH	DAY	YEAR				
Rock Manufacturing Co.				Sam King	Oct.	19	1946	2 PM	Sept	28	1942	Oct	21	1944	J. W. C. Adams	Trust	57	533
Rock				Sam King	Nov.	18	1944	J. W. C. ..	"	..	532

Filing Docket and General Index to Realty Deeds and Mortgages—GRANTORS

(150)

Refer to SUB-INDEX in front portion of Book for Alphabetical Arrangement and Page Reference to Names in this Index

Cott's Patented Index Systems,
Manufactured by Geo. D. Barnard Sta. Co., St. Louis, Mo

GRANTORS <small>FAMILY NAMES</small>	GIVEN NAMES <small>ABCDEFGH</small>	GIVEN NAMES <small>IJKLMNO</small>	GIVEN NAMES <small>PQRSTUVWXYZ</small>	GRANTEES	DATE OF FILING				DATE OF INSTRUMENT			DATE OF RECORD			LOCATION OF PROPERTY OR OTHER DESCRIPTION	KIND OF INST'M'T	BOOK	PAGE
					MONTH	DAY	YEAR	HR. M.	MONTH	DAY	YEAR	MONTH	DAY	YEAR				
<i>Rowland</i>	<i>Minter</i>	<i>Supply</i>	<i>Co</i>	<i>W. Earl Dittys</i>	<i>Apr</i>	<i>21</i>	<i>1908</i>	<i>9</i>	<i>Apr</i>	<i>21</i>	<i>1908</i>	<i>Apr</i>	<i>21</i>	<i>1908</i>	<i>Plat in all laws</i>	<i>1908</i>	<i>99</i>	<i>180</i>

Filing Docket and General Index to Realty Deeds and Mortgages—GRANTORS

Refer to SUB-INDEX in front portion of Book for Alphabetical Arrangement and Page Reference to Names in this Index

Cott's Patented Index Systems,
Manufactured by Geo. D. Barnard Sta. Co., St. Louis, Mo

(151)

GRANTORS FAMILY NAMES	GIVEN NAMES ABCDEFGHIJ	GIVEN NAMES JKLMNO	GIVEN NAMES PQRSTUVWXYZ	GRANTEES	DATE OF FILING				DATE OF INSTRUMENT			DATE OF RECORD			LOCATION OF PROPERTY OR OTHER DESCRIPTION	KIND OF INST'M'T	BOOK	PAGE
					MONTH	DAY	YEAR	HR. M.	MONTH	DAY	YEAR	MONTH	DAY	YEAR				
Rauscher	Arthur L.			J. J. McCook	May	1	1951	9 am	May	1	1951	May	2	1951	Lot 13, 1944	WD	159	227
"	"	"		Gordon Barb	Jun	15	1955	am	June	10	1955	June	17	1955	Lot 21, 1944	WD	159	268
"	"	"		The Virginia Loan & Trust Co	Nov	21	"	"	Nov	19	"	Nov	21	"	Lot 28, 1965	WD	159	487-8
"	"	"		James M. Huppoldt	Dec	6	"	"	Mar	1	"	Dec	6	"	Lot in London	WD	93	317-8
"	Mrs. Mary Frances E.	et. al.	E. J. Bivannan		Feb	15	1964	6:30 am	Feb	15	1964	Feb	15	1964	Tracts of land in (Baruch) 231st St. Bldg	WD	108	225
"	Arthur L.		Virginia Loan & Trust Association		Dec	17	1966	6:30 am	Dec	16	1966	Dec	19	1966	Lot 17, 1980	WD	159	45
"	Arthur L.		"		Dec	29	1967	3:30 pm	Dec	28	1967	Dec	29	1967	Lot 17, 1980	WD	159	47
"	art		Lyndell K. Underwood		Mar	5	1970	9 am	Feb	-	1970	Mar	5	1970	Lot Holiday Hills	WD	119	337-8
"	art		Lyndell K. Underwood		Oct	16	1970	9 am	Feb	2	1970	Oct	16	1970	Lot Holiday Hills	WD	129	43-4
"	Arthur L.		Virginia Loan Association		Dec	13	1976	9 am	Dec	6	1976	Dec	13	1976	Lot 17, 1980	WD	159	47
"	Kathy Lord et al		Steve Crawford Sweet Products, Inc.		Nov	20	1981	9 am	Nov	13	1981	Nov	20	1981	185 acres - 329 th (Pascmore) 1st Mo. St.	WD	139	571
"	Kevin L. & Kathy L. et al		Kevin L. Rauscher et al		May	13	1983	5 pm	May	5	1983	May	18	1983	2 tracts - 329 th (Pascmore) 1st Mo. St.	WD	144	550
"	"	"	Kathy L. Rauscher et al		"	"	"	"	"	"	"	"	"	"	"	"	"	"
"	Kevin L. & Kathy L.		Wilkinson County Bank		May	13	1983	5 pm	May	5	1983	May	18	1983	Lot 17, 1980	WD	164	553
"	Kevin L.		William H. Matthews		Jan	20	1984	4 pm	Jan	20	1984	Feb	1	1984	Lot M-29, Sec 5 1505 th Snyg MO	WD	167	221
"	Mary Frances E. et al		Mary Frances E. Rauscher et al		Jan	18	1985	9 am	Jan	13	1985	Jan	21	1985	Lot - City of Gordon	WD	171	25

Filing Docket and General Index to Realty Deeds and Mortgages—GRANTORS

Refer to SUB-INDEX in front portion of Book for Alphabetical Arrangement and Page Reference to Names in this Index

Cott's Patented Index Systems,
Manufactured by Geo. D. Barnard Sta. Co., St. Louis, Mo

(15)

GRANTORS FAMILY NAMES	GIVEN NAMES ABCDEFGHIJ	GIVEN NAMES IJKLMNO	GIVEN NAMES PQRSTUVWXYZ	GRANTEES	DATE OF FILING				DATE OF INSTRUMENT			DATE OF RECORD			LOCATION OF PROPERTY OR OTHER DESCRIPTION	KIND OF INST'MT	BOOK	PAGE	
					MONTH	DAY	YEAR	HR. M.	MONTH	DAY	YEAR	MONTH	DAY	YEAR					
Rauscher	Kevin L.			William H. Matthews	Feb	20	1985	12:40 pm	Feb	-	1985	Feb	22	1985	# M-28, Sec 5, 1505 th (Chevy) GMD	WD	171	315	
"	Kevin L.			William H. Matthews (aka Rauscher)	Mar	22	1985	9 am	Mar	19	1985	Mar	22	1985	# T-2, Sec 15, Tract E 1505 th (Chevy) GMD	WD	171	556	
"	Kevin L.			Lathy S. Lord	Aug	15	1986	9 am	Aug	15	1986	Aug	15	1986	2.5 ac. - 327 th (Lwinton) GMD	QED	176	538	
"	Kevin L. et al			The Gordon Bank	Feb	2	1987	9 am	Jan	16	1987	Feb	2	1987	2.5 ac. - 327th (Lwinton) GMD Dated February 15, 1986 # T-135+136, Sec 25, Tract E GMD	WD	179	101	
"	Kevin L. et al			The Gordon Bank	Nov	4	1987	9 am	Jan	16	1987	Nov	5	1987	2.5 ac. - 327th (Lwinton) GMD Dated February 15, 1986 # T-135+136, Sec 25, Tract E GMD	WD	179	101	
"	Kevin Lee & Penny B.			Opel W. Lamb et al	Aug	11	1988	8:50 am	Aug	5	1988	Aug	16	1988	11.17 acres - 2X161; 331 st GMD	WD	185	151	
"	" " " "			Kesa Lynn Vinson et al	"	"	"	"	"	"	"	"	"	"	"	"	"	"	
"	Kevin L. & Penny B.			The Gordon Bank	Aug	22	1988	9 am	Aug	18	1988	Aug	30	1988	2.46 acres - 331 st (Lamb) GMD	D	SD	185	270
"	Kevin L. & Penny B.			William D. Jr. & Jean Wosny	Jan	24	1989	9:15 am	Jan	24	1989	Jan	25	1989	1/2 undiv 11.17 acres - 2X161; 2 nd 20 - 331 GMD	WD	187	702	
"	Kevin L. et al			Bobby Joe Davidson	May	17	1989	2 pm	May	2	1989	May	18	1989	# T-67, Sec 25, Tract E 331 GMD	WD	189	344	
"	Kevin L. & Penny B. (aka Sumner)			Adrian R. & Susan L. Pearson	Feb	15	1990	9 am	Feb	9	1990	Feb	15	1990	# T-136+137, Sec 25, Tract E 331 GMD	WD	193	269-270	

Filing Docket and General Index to Realty Deeds and Mortgages—GRANTORS

Refer to SUB-INDEX in front portion of Book for Alphabetical Arrangement and Page Reference to Names in this Index

Cott's Patented Index Systems,
Manufactured by Geo. D. Barnard Sta. Co., St. Louis, Mo

(153)

GRANTORS FAMILY NAMES	GIVEN NAMES ABCDEFGH	GIVEN NAMES IJKLMNO	GIVEN NAMES PQRSTUWXYZ	GRANTEES	DATE OF FILING				DATE OF INSTRUMENT			DATE OF RECORD			LOCATION OF PROPERTY OR OTHER DESCRIPTION	KIND OF INST'MT	BOOK	PAGE
					MONTH	DAY	YEAR	HR. M.	MONTH	DAY	YEAR	MONTH	DAY	YEAR				
Redd	Anthony			State Highway Dept.	May	30	1951	9 am	May	18	1951	June	4	1951	Right of Way	Red	85	125
"	Malenda per adm.			Frank Shepherd	Sept	2	1952	12 pm	Sept	2	1952	Sept	3	1952	56 acres High Hill Dist	WB	89	109
"	Allen, Jr.			Walter L. Thomas et al	Oct	13	1973	4 pm	Jan	17	1973	Oct	13	1973	City of Gordon 2 tracts lot # 1 & 2 school view sub/d	DPS	129	73
"	"			Julia Whaley Thomas et al	"	"	"	"	"	"	"	"	"	"	"	"	"	"
"	Harris			Harold R. Self Trustee	Dec.	13	1977	9:30 am	Aug.	10	1977	Dec.	13	1977	28.8 acres - City of Juntura	WB	145	122
"	Allen, Jr.			Homesaver Co., Inc.	Aug.	31	1978	9 am	Aug.	28	1978	Aug.	31	1978	City of Juntura December 27, 1984	WB	161-162	161-162
"	Allen, Jr.			Better Way Builders, Inc.	Dec.	29	1978	9 am	Dec.	6	1978	Dec.	29	1978	City of Juntura December 27, 1984	WB	161-162	161-162
"	Allen, Jr.			North State Bank	Nov	27	1984	9 am	Nov	15	1984	Nov	28	1984	lots City of Gordon	WB	170	385-386

Filing Docket and General Index to Realty Deeds and Mortgages—GRANTORS

Refer to SUB-INDEX in front portion of Book for Alphabetical Arrangement and Page Reference to Names in this Index

Cott's Patented Index Systems,
Manufactured by Geo. D. Barnard Sta. Co., St. Louis, Mo

(155)

GRANTORS FAMILY NAMES	GIVEN NAMES ABCDEFGHIJ	GIVEN NAMES IJKLMNO	GIVEN NAMES PQRSTUWXYZ	GRANTEES	DATE OF FILING				DATE OF INSTRUMENT			DATE OF RECORD			LOCATION OF PROPERTY OR OTHER DESCRIPTION	KIND OF INST'MT	BOOK	PAGE
					MONTH	DAY	YEAR	HR. M.	MONTH	DAY	YEAR	MONTH	DAY	YEAR				
Ramage	Mr J. E.			Wilkinson County Book	Jan	9	1952	am	Jan	7	1952	Jan	9	1952	Tract for 1/4 Sec 9 T11N R15W.	WD 83		394
"	" " "			" " "	Sept	21	1953	"	Sept	17	1953	Sept	22	1953	Tract for 1/4 Sec 9 T11N R15W (1/4)	WD 83		31
"	Mr Emma Lou Bailey et al			Thomas M. Bailey	Nov	19	"	"	Nov	16	"	Nov	19	"	Lat in Tombsboro - 250 acers to be sold	WD	86	65
"	Mr Emma Lou			George F. & Yener Coy	Feb	2	1954	"	Jan	28	1954	Feb	2	1954	202's own tract list	WD	89	531
"	Mr J. E.			Wilkinson County Book	June	29	"	"	June	22	"	June	27	"	Tract for 1/4 Sec 9 T11N R15W	WD		133
"	Mr J. E.			" " "	Dec	14	"	"	Dec	11	"	Dec	14	"	Tract for 1/4 Sec 9 T11N R15W	WD		133
"	Ms. Emma Lou			Edward Stimpf	May	9	1955	noon	May	9	1955	May	9	1955	108 acres land list.	WD	93	301
"	Mr J. E.			Wilkinson County Book	Dec	26	1956	am	Dec	14	1956	Dec	28	1956	Lat in Tombsboro on 10, 1858	WD		465
"	Ms. Emma Lou			Thomas Lee Ramage	Sept	2	1960	am	Sept	2	1960	Sept	2	1960	Tract in town of Tombsboro	WD	101	320
"	Ms. Emma Lou			Silvanus Lee Ramage	Apr	14	1978	am	Feb	18	1978	Apr	14	1978	2 tracts town of Tombsboro	quit-claim	146	412
"	Thomas L. Jr.			Thomas Lee Ramage (w)	Apr	14	1978	am	Feb	8	1978	Apr	14	1978	2 tracts Tombsboro	quit-claim	146	414
"	Ms. Emma Lou			Thomas Lee Ramage	Apr	27	1978	am	Apr	22	1978	Apr	27	1978	2 tracts town of Tombsboro	quit-claim	146	503
"	Emma Lou et al			Better Way Builders, Inc.	May	19	1978	am	Feb	1	1978	May	19	1978	Satisfied August 1978	WD	156	613
"	Thomas L. et al			" " "	"	"	"	"	"	"	"	"	"	"	" " "	"	"	"
"	Thomas Lee, Sr.			Opheie Mae C. Ramage	Apr	11	1983	am	-	-	1983	Apr	12	1983	1 acre - town of Tombsboro	WD	164	323
"	Thomas Lee, Sr.			Johnnie Mae C. Ramage	Apr	15	1983	pm	Apr	11	1983	Apr	19	1983	1 acre - town of Tombsboro	WD	164	324

Filing Docket and General Index to Realty Deeds and Mortgages—GRANTORS

Refer to SUB-INDEX in front portion of Book for Alphabetical Arrangement and Page Reference to Names in this Index

Cott's Patented Index Systems,
Manufactured by Geo. D. Barnard Sta. Co., St. Louis, Mo

(155)

GRANTORS FAMILY NAMES	GIVEN NAMES ABCDEFGHIJ	GIVEN NAMES KLMNO	GIVEN NAMES PQRSTUVWXYZ	GRANTEES	DATE OF FILING				DATE OF INSTRUMENT			DATE OF RECORD			LOCATION OF PROPERTY OR OTHER DESCRIPTION	KIND OF INST'M'T	BOOK	PAGE
					MONTH	DAY	YEAR	HR. M.	MONTH	DAY	YEAR	MONTH	DAY	YEAR				
Ramage	Christopher Joe			Ruby Hildreth	Apr	18	1983	9 am	Apr	12	1983	Apr	19	1983	Tract Town of Zionsboro	GC		311
Ramage	Anita Lord et al			Mrs. Oreda B. Lord	Sept	9	1983	10 am	Aug	31	1983	Sept	15	1983	1 acre - Town of Zionsboro	GC	164	372
"	Christopher Joe			Thomas Lee Ramage, Jr.	Apr	25	1986	2:45 pm	Apr	25	1986	Apr	29	1986	3 tracts - Town of Zionsboro	WB	166	41
															1 acre - Town of Zionsboro	QCD	175	234

Filing Docket and General Index to Realty Deeds and Mortgages—GRANTORS

Refer to SUB-INDEX in front portion of Book for Alphabetical Arrangement and Page Reference to Names in this Index

Cott's Patented Index Systems,
Manufactured by Geo. D. Barnard Sta. Co., St. Louis, Mo

(157)

GRANTORS FAMILY NAMES	GIVEN NAMES ABCDEFGHIH	GIVEN NAMES IJKLMNO	GIVEN NAMES PQRSTUWXYZ	GRANTEES	DATE OF FILING				DATE OF INSTRUMENT			DATE OF RECORD			LOCATION OF PROPERTY OR OTHER DESCRIPTION	KIND OF INST'M'T	BOOK	PAGE
					MONTH	DAY	YEAR	HR. M.	MONTH	DAY	YEAR	MONTH	DAY	YEAR				
Robbins	Rebecca M.		et al	Southern Clay, Inc.	Nov	24	1953	2:30 PM	Feb	9	1952	Nov	24	1953	1944. 51 acres W. Stearns & Juggs	Clay	89	469-70
"	"	"	"	"	"	"	"	"	"	"	"	"	"	"	prop in	cont	59	470-1
"	"	"	"	"	"	"	"	"	"	"	"	"	"	"	R. R. Corbett	"	89	471-2
"	Rebecca M.		et al	Edward J. Grammer	Jan	13	1978	9 am	Nov	29	1957	Jan	13	1978	Tracts of land - Wilkinson County	Indenter	145	511

Filing Docket and General Index to Realty Deeds and Mortgages—GRANTORS

Refer to SUB-INDEX in front portion of Book for Alphabetical Arrangement and Page Reference to Names in this Index

Cott's Patented Index Systems,
Manufactured by Geo. D. Barnard Sta. Co., St. Louis, Mo.

(161)

GRANTORS FAMILY NAMES	GIVEN NAMES ABCDEFGHIJ	GIVEN NAMES JKLMNO	GIVEN NAMES PQRSTUVWXYZ	GRANTEES	DATE OF FILING				DATE OF INSTRUMENT			DATE OF RECORD			LOCATION OF PROPERTY OR OTHER DESCRIPTION	KIND OF INST'MT	BOOK	PAGE
					MONTH	DAY	YEAR	HR. M.	MONTH	DAY	YEAR	MONTH	DAY	YEAR				
Signalr mining corp.				Minerals & Minerals Corp of owner	June	5	1959	4:20 P.M.	May	27	1959	June	10	1959	Tract 4th Land & L.P.	Con	99	514
"	"	"	"	Four County Development Co.	Nov	10	1964	2 P.M.	Oct	30	1964	Nov	11	1964	Property as recorded in Book 108, p. 19-20	Con	109	49
"	"	"	"	Mrs. Estes Myrick	Nov	13	1964	2 P.M.	Oct	30	1964	Nov	13	1964	Property as recorded in Book 108, p. 143-144	"	109	52-3
"	"	"	"	D. D. Bates	Nov	13	1964	2 P.M.	Oct	30	1964	Nov	13	1964	Property as recorded in Book 108, p. 144	"	109	53
"	"	"	"	Hubert M. Lord	Nov	13	1964	2 P.M.	Oct	30	1964	Nov	13	1964	Property as recorded in Book 108, p. 88-89	"	109	54
"	"	"	"	Isaac E. Word	Nov	16	1964	2 P.M.	Oct	30	1964	Nov	16	1964	Property as recorded in Book 108, p. 105	"	109	55
"	"	"	"	Mrs. Bernita S. Brauman	Nov	17	1964	2 P.M.	Oct	30	1964	Nov	17	1964	Property as recorded in Book 108, p. 105	"	109	56-7
"	"	"	"	Mrs. Paul F. Bruner	Nov	20	1964	2 P.M.	Oct	30	1964	Nov	20	1964	Property as recorded in Book 108, p. 16-17	"	109	65
"	"	"	"	Rogues M. Allen	Dec	5	1964	2 P.M.	Oct	30	1964	Dec	5	1964	Property as recorded in Book 108, p. 148-149	"	109	92
"	"	"	"	Herman G. Johnson, et al.	Jan	8	1965	2 P.M.	Oct	30	1964	Jan	9	1965	Property as recorded in Book 108, p. 110-111	"	109	149
"	"	"	"	Mrs. Nina P. Johnson, et al.	"	"	"	"	"	"	"	"	"	"	"	"	"	"
"	"	"	"	Mrs. Ruby H. Ashell, et al.	Feb	1	1965	2 P.M.	Jan	22	1965	Feb	2	1965	Property as recorded in Book 108, p. 205	"	109	184-5
"	"	"	"	R. B. Ashell, et al.	"	"	"	"	"	"	"	"	"	"	"	"	"	"
"	"	"	"	J. H. Bell	"	"	"	2 P.M.	"	"	"	"	"	"	"	"	"	108, p. 171-2
"	"	"	"	F. Williams	Feb	4	1965	2 P.M.	Oct	30	1964	Feb	8	1965	"	"	"	108, p. 111-112
"	"	"	"	Mrs. Clara K. Williams	"	"	"	"	"	"	"	"	"	"	"	"	"	108, p. 170-171

Filing Docket and General Index to Realty Deeds and Mortgages—GRANTORS

Refer to SUB-INDEX in front portion of Book for Alphabetical Arrangement and Page Reference to Names in this Index

Cott's Patented Index Systems,
Manufactured by Geo. D. Barnard Sta. Co., St. Louis, Mo

161

GRANTORS FAMILY NAMES	GIVEN NAMES ABCDEFGHIJ	GIVEN NAMES JKLMNO	GIVEN NAMES PQRSTUVWXYZ	GRANTEES	DATE OF FILING				DATE OF INSTRUMENT			DATE OF RECORD			LOCATION OF PROPERTY OR OTHER DESCRIPTION	KIND OF INST'MT	BOOK	PAGE
					MONTH	DAY	YEAR	HR. M.	MONTH	DAY	YEAR	MONTH	DAY	YEAR				
Reynolds Mining Corp.				Norman E. Brooke	Feb.	9	1965	A.M.	Jan.	22	1965	Feb.	9	1965	Property as recorded in Book 108, p. 183-4	Cancellation	109	192
"	"	"	"	Lee B. Pennington	Mar.	15	1965	A.M.	Oct.	15	1965	Mar.	16	1965	Property as recorded in Book 108, p. 94-10	"	109	251
"	"	"	"	Mrs. Araline B. Pennington, et al.	Mar.	15	1965	A.M.	Oct.	1	1964	Mar.	16	1965	Property as recorded in Book 108, p. 9	"	109	252
"	"	"	"	Lee B. Pennington, et al.	"	"	"	"	"	"	"	"	"	"	"	"	"	"
"	"	"	"	Mrs. Judy Pennington & Thelma, et al.	"	"	"	"	"	"	"	"	"	"	"	"	"	"
"	"	"	"	George F. Hatcher	Apr.	14	1965	P.M.	Oct.	1	1964	Apr.	14	1965	Property as recorded in Book 105, p. 587-8	"	109	299-300
"	"	"	"	Mrs. George F. Hatcher	"	"	"	"	"	"	"	"	"	"	"	"	109	300
"	"	"	"	J. H. Vinson, Jr.	June	3	1965	A.M.	Oct.	30	1964	June	4	1965	"	"	109	389
"	"	"	"	b. B. Simms, et al.	June	14	1965	P.M.	Jan.	22	1965	June	16	1965	Property as recorded in Book 108, p. 254-5	"	109	293-294
"	"	"	"	Mrs. Ballista S. Sims Williams, et al.	"	"	"	"	"	"	"	"	"	"	"	"	"	"
"	"	"	"	Mrs. Hazel Collins, et al.	"	"	"	"	"	"	"	"	"	"	"	"	"	"
"	"	"	"	Mrs. C. H. Hightower	June	21	1965	A.M.	Jan.	22	1965	June	22	1965	"	"	109	397
"	"	"	"	Mrs. Ruby B. Freeman	Sept.	10	1965	A.M.	Dec.	17	1963	Sept.	11	1965	"	"	109	522-2
"	"	"	"	J. H. Bell	Sept.	14	1965	A.M.	Sept.	3	1965	Sept.	14	1965	"	"	109	528-29
"	"	"	"	Carl b. Vinson	Sept.	27	1965	A.M.	Oct.	1	1969	Sept.	28	1965	"	"	109	543
"	"	"	et al	Manufacturers Trust Fund et al	Dec.	29	1975	P.M.	Jan.	1	1955	Jan.	2	1974	Unrec'd Property	mortg Judgment	136	600

Filing Docket and General Index to Realty Deeds and Mortgages — GRANTORS

(161)

COTT FAMILY NAME INDEX No. 1-Split
Copyright 1933 A122559

Open at Proper Tab according to First Letter or Letters of
Name and refer to Buff Sub-Index sheet for page reference.

REG. U. S. PAT. OFFICE *Chemical* County Indexes Since 1888
An Identifying Trade Mark

GRANTORS FAMILY NAMES	GIVEN NAMES ABCDEFGH	GIVEN NAMES IJKLMNO	GIVEN NAMES PQRSTUVWXYZ	GRANTEES	DATE OF FILING				DATE OF INSTRUMENT			DATE OF RECORD			LOCATION OF PROPERTY OR OTHER DESCRIPTION	KIND OF INST.	BOOK	PAGE
					Month	Day	Year	Hr. M.	Month	Day	Year	Month	Day	Year				
Reynolds	mining	coys.	etal	Manufacturers Trust et al Trustee	Dec	29	1975	Pm	Apr.	1	1961	Jan	2	1976	20th Sup Fund	137	108-129	
"	"	"	"	A. F. Keuthen et al Trustee	"	"	"	"	"	"	"	"	"	"	"	"	"	
"	"	"	"	Manufacturers Trust et al Trustee	Dec	29	1975	Pm	Aug	1	1961	Jan	2	1976	21st Sup Fund	137	130-168	
"	"	"	"	A. F. Keuthen et al Trustee	"	"	"	"	"	"	"	"	"	"	"	"	"	
"	"	"	"	Manufacturers Honours Trust et al Trustee	Dec	29	1975	Pm	Mar	1	1962	Jan	5	1976	22nd Sup Fund	137	169-188	
"	"	"	"	A. F. Keuthen et al Trustee	"	"	"	"	"	"	"	"	"	"	"	"	"	
"	"	"	"	Manufacturers Honours Trust et al Trustee	Dec	29	1975	Pm	Sept	1	1962	Jan	5	1976	24th Sup Fund	137	189-246	
"	"	"	"	A. F. Keuthen et al Trustee	"	"	"	"	"	"	"	"	"	"	"	"	"	
"	"	"	"	Manufacturers Honours Trust et al Trustee	Dec	29	1975	Pm	Mar	1	1963	Jan	5	1976	25th Sup Fund	137	247-282	
"	"	"	"	A. F. Keuthen et al Trustee	"	"	"	"	"	"	"	"	"	"	"	"	"	
"	"	"	"	Manufacturers Honours Trust et al Trustee	Dec	29	1975	Pm	July	21	1964	Jan	5	1976	30th Sup Fund	137	283-353	
"	"	"	"	A. F. Keuthen et al Trustee	"	"	"	"	"	"	"	"	"	"	"	"	"	
"	"	"	"	Manufacturers Honours Trust et al Trustee	Dec	29	1975	Pm	June	2	1965	Jan	5	1976	33rd Sup Fund	137	354-393	
"	"	"	"	A. F. Keuthen et al Trustee	"	"	"	"	"	"	"	"	"	"	"	"	"	
"	"	"	"	Manufacturers Honours Trust et al Trustee	Dec	29	1975	Pm	July	1	1967	Jan	5	1976	37th Sup Fund	137	403-426	
"	"	"	"	T. C. Crum, Trustee	"	"	"	"	"	"	"	"	"	"	"	"	"	
"	"	"	"	Manufacturers Honours Trust et al Trustee	Dec	29	1975	Pm	Nov	2	1967	Jan	5	1976	39th Sup Fund	137	427-470	

Filing Docket and General Index to Realty Deeds and Mortgages — GRANTORS

(161)

COTT FAMILY NAME INDEX No. 1-Split
Copyright 1933 A122559

Open at Proper Tab according to First Letter or Letters of
Name and refer to Buff Sub-Index sheet for page reference.

REG. U. S. PAT. OFFICE *Chester McCott* County Indexes Since 1889
An Identifying Trade Mark

GRANTORS FAMILY NAMES	GIVEN NAMES ABCDEFGHIJ	GIVEN NAMES KLMNO	GIVEN NAMES PQRSTUVWXYZ	GRANTEES	DATE OF FILING				DATE OF INSTRUMENT			DATE OF RECORD			LOCATION OF PROPERTY OR OTHER DESCRIPTION	KIND OF INST.	BOOK	PAGE
					Month	Day	Year	Hr. M.	Month	Day	Year	Month	Day	Year				
Reynolds				International Paper Co.	Oct.	25	1977	9 am	Oct.	14	1977	Oct.	25	1977	148.25 acs. 4 th Land Dist.	Index to Contract 61	144	535- 458
"	"	"		Manufacturers Hanover Trust Co. <i>writes</i>	Nov.	29	1977	9 am	Nov.	15	1977	Nov.	29	1977	Queen property	61 Index	145	7-31
"	"	"		T.C. Crane <i>writes</i>	"	"	"	"	"	"	"	"	"	"	"	"	"	"
"	"	"		Reynolds Metals Company	May	17	1990	9 Am	May	10	1990	May	22	1990	Queen property	Cont. of Ownership 194	194	314- 315

Filing Docket and General Index to Realty Deeds and Mortgages—GRANTORS

Refer to SUB-INDEX in front portion of Book for Alphabetical Arrangement and Page Reference to Names in this Index

Cott Patented Index Systems.
Manufactured by Geo. D. Barnard Sta. Co., St. Louis, Mo.

163

GRANTORS FAMILY NAMES	GIVEN NAMES ABCDEFGHIJ	GIVEN NAMES IJKLMNO	GIVEN NAMES PQRSTUVWXYZ	GRANTEES	DATE OF FILING				DATE OF INSTRUMENT			DATE OF RECORD			LOCATION OF PROPERTY OR OTHER DESCRIPTION	KIND OF INST'MT	BOOK	PAGE
					MONTH	DAY	YEAR	HR. M.	MONTH	DAY	YEAR	MONTH	DAY	YEAR				
Raulhoe	Annie Lee			J. J. Fumon	Nov	16	1959	9	Nov	10	1959	Nov	16	1959	30 30 1959	DPB 79	229	
"	Ernie Lee			J. J. Fumon	Sept	30	1960	9	Sept	27	1960	Sept	30	1960	6 1/2 acres 371st st & 2nd St. S. M.	DPB 79	274	
..	Annie Lee			J. J. Fumon	Oct.	12	1962	Q.M. 11	Oct.	-	1962	Oct.	12	1962	6 1/2 acres in 331st S. M. District	DPB 100	558	
..	Annie Lee et. al.			Apr.	16	1963	Q.M. 11	Apr.	16	1963	Apr.	17	1963	30 5, 1963	DPB 78	12	
..	Annie Lee			Sept.	10	1963	Q.M. 3	Sept.	10	1963	Sept.	11	1963	6 acres in Boston	DPB 106	58	
..	Annie L.			Virgil Mairis	Feb.	15	1967	Q.M. 9	Feb.	16	1966	Feb.	15	1967	6 1/2 acres in 331st S. M. Dist.	Deed	112 77	
..	Annie L. (Mairis)			Overseas Realty, Inc.	Aug.	2	1967	Q.M. 9	Aug.	1	1967	Aug.	2	1967	6 acres in Boston	782 Deed	113 5-6	

Filing Docket and General Index to Realty Deeds and Mortgages—GRANTORS

Refer to SUB-INDEX in front portion of Book for Alphabetical Arrangement and Page Reference to Names in this Index

Cott Patented Index Systems.
Manufactured by Geo. D. Barnard Sta. Co., St. Louis, Mo.

165

GRANTORS FAMILY NAMES	GIVEN NAMES ABCDEFGHIJ	GIVEN NAMES IJKLMNO	GIVEN NAMES PQRSTUVWXYZ	GRANTEES	DATE OF FILING				DATE OF INSTRUMENT			DATE OF RECORD			LOCATION OF PROPERTY OR OTHER DESCRIPTION	KIND OF INST'MT	BOOK	PAGE
					MONTH	DAY	YEAR	HR. M.	MONTH	DAY	YEAR	MONTH	DAY	YEAR				
Rockley	Mr Rupert L	et al		Jaym Wood chips, Inc	Dec	30	1959	9	Dec	10	1959	Dec	31	1959	44 3 acres 4th land dist	It.	101	119-20
"	Mrs. Rupert L.	et al.		S. S. Brutchfield	Jan-	10	1964	9:30	Apr.	1	1961	Jan.	11	1964	443 ac in Blockmills Militia Dist.	W.D.	108	164-5
"	Bessie Brutchfield			Newton Anderson	Dec	4	1969	9	Nov-	21	1969	Dec	4	1969	Patent in 443 acs Blockmills Dist.	W.D.	118	560
"	Bessie Brutchfield			Newton Anderson	May	12	1970	9	May	6	1970	May	12	1970	443 acs 4th land dist	offered	119	635-8
"	Bessie Brutchfield			Newton Anderson	May	12	1970	9	May	6	1970	May	12	1970	443 acs 4th land dist	offered	119	639-41
"	Alma Hatfield	et al		Wilkinson County	Feb	9	1984	2:30 PM	Feb	1	1984	Feb	28	1984	OR 2216(1)	R.W.	167	368
"	Alma H.	et al		Wilkinson County, Ga	June	11	1985	12:20 PM	June	3	1985	June	11	1985	6 acres - Old Barn House - Long Swinton	W.D.	172	267
"	Joseph H.			Johnny G. Colson	Mar	6	1986	9 AM	Mar	5	1986	Mar	7	1986	17 acres - 3.32 nd (Griffin) LMD.	W.D.	174	625
"	Alma H.	et al		G.M. Debes Corp.	Jan	25	1989	2:15 PM	Jan	20	1989	Jan	31	1989	150 acres - 4 th LD - 338 th LMD	lease Contract	187	717

Filing Docket and General Index to Realty Deeds and Mortgages—GRANTORS

Refer to SUB-INDEX in front portion of Book for Alphabetical Arrangement and Page Reference to Names in this Index

Cott Patented Index Systems.
Manufactured by Geo. D. Barnard Sta. Co., St. Louis, Mo.

GRANTORS FAMILY NAMES	GIVEN NAMES ABCDEFGHIJ	GIVEN NAMES IJKLMNO	GIVEN NAMES PQRSTUVWXYZ	GRANTEES	DATE OF FILING				DATE OF INSTRUMENT			DATE OF RECORD			LOCATION OF PROPERTY OR OTHER DESCRIPTION	KIND OF INST'MT	BOOK	PAGE
					MONTH	DAY	YEAR	HR. M.	MONTH	DAY	YEAR	MONTH	DAY	YEAR				
Pick				Deegan Kraft et al	May	14	1960	am	May	3	1960	May	16	1960	Lat 338 2nd Land Dist	Ord	101	256
"				" " "	"	"	"	"	"	"	"	"	"	"	"	"	"	"
"				J. B. Graham, et al	Sept.	27	1966	P.M.	July	6	1966	Sept.	28	1966	618.3 Acres in Wilkine Co.	grm P.R.	111	271-82
"				Grady Screw, et al	"	"	"	"	"	"	"	"	"	"	"	"	"	"
"				J. B. Graham, et al	Oct.	5	1966	A.M.	Oct.	4	1966	Oct.	5	1966	618.3 Acres in Wilkine Co. and Land Dist	WD	111	303-6
"				Grady Screw, et al	"	"	"	"	"	"	"	"	"	"	"	"	"	"
"				J. B. Homer Corp.	Oct	18	1969	am	Oct,	15	1969	Oct.	18	1969	of parcel Burney	grm	118	371
"				J. B. Homer Corp.	Mar	14	1970	am	Mar	13	1970	Mar	14	1970	5.06 acre 27th Land Dist	SD	119	376-8
"				J. B. Homer Corp.	May	22	1971	am	May	19	1971	May	22	1971	Lot 27th Land Dist	SD	122	366-8
"				Jeremiah Harvold	Apr.	21	1972	am	Mar	22	1972	Apr	21	1972	Lot in Gordon	WD	124	698
"				F. B. S. Homer, Inc.	Oct.	25	1972	am	Oct.	4	1972	Oct	25	1972	5.06 acre 27th Land Dist	WD	126	378
"				F. B. S. Homer, Inc.	Mar	2	1973	am	Oct	4	1972	Mar	2	1973	5.06 acre 27th Land Dist.	WD	127	358
"				Dell D. Gledhill	Jan.	4	1974	am	July	30	1973	Jan	4	1974	Security Deed - Marina E. Douglas	grm	129	531

Filing Docket and General Index to Realty Deeds and Mortgages—GRANTORS

Refer to SUB-INDEX in front portion of Book for Alphabetical Arrangement and Page Reference to Names in this Index

Cott Patented Index Systems.
Manufactured by Geo. D. Barnard Sta. Co., St. Louis, Mo.

169

GRANTORS <small>FAMILY NAMES</small>	GIVEN NAMES <small>ABCDEFGH</small>	GIVEN NAMES <small>IJKLMNO</small>	GIVEN NAMES <small>PQRSTUVWXYZ</small>	GRANTEES	DATE OF FILING				DATE OF INSTRUMENT			DATE OF RECORD			LOCATION OF PROPERTY OR OTHER DESCRIPTION	KIND OF INST'MT	BOOK	PAGE
					MONTH	DAY	YEAR	HR. M.	MONTH	DAY	YEAR	MONTH	DAY	YEAR				
Reasonover	Mrs.	Hilda	White et al	D. Y. Califf	July	23	1960	9 am	May	23	1960	July	25	1960	19.15 acres in the 23rd Land Dist.	WD	101	330-1

Filing Docket and General Index to Realty Deeds and Mortgages—GRANTORS

Refer to SUB-INDEX in front portion of Book for Alphabetical Arrangement and Page Reference to Names in this Index

Cott Patented Index Systems.
Manufactured by Geo. D. Barnard Sta. Co., St. Louis, Mo.

171

GRANTORS FAMILY NAMES	GIVEN NAMES ABCDEFGHIH	GIVEN NAMES IJKLMNO	GIVEN NAMES PQRSTUVWXYZ	GRANTEES	DATE OF FILING				DATE OF INSTRUMENT			DATE OF RECORD			LOCATION OF PROPERTY OR OTHER DESCRIPTION	KIND OF INST'MT	BOOK	PAGE
					MONTH	DAY	YEAR	HR. M.	MONTH	DAY	YEAR	MONTH	DAY	YEAR				
Redick "	Mrs. Eric Lee H.	Lee H.		L. E. Holland	Sept.	20	1960	2 P.M.	Sept.	17	1960	Sept.	20	1960	1/3 undivided int. in 100 acres in 329 & m.	H	101	484
				L. E. Holland	Feb.	28	1980	P.M.	Feb.	26	1980	Feb.	28	1980	1/3 undivided int. in 100 acres in 329 & m. D	Redick	153	509

This Index approved and adopted for use in the Counties of Georgia pursuant to the Act approved August 8, 1916, providing for uniform records throughout the State.

Filing Docket and General Index to Realty Deeds and Mortgages—GRANTORS

Clifford Wickes, Attorney General.

Refer to SUB-INDEX in front portion of Book for Alphabetical Arrangement and Page Reference to Names in this Index.

Cott's Patented Index Systems. Owned and manufactured by Walker, Evans & Cogswell Co., Charleston, S. C.

125

GRANTORS FAMILY NAMES	GIVEN NAMES ABCDEFGHIJ	GIVEN NAMES KLMNO	GIVEN NAMES PQRSTUVWXYZ	GRANTEES	DATE OF FILING				DATE OF INST'MT			DATE OF RECORD			LOCATION OF PROPERTY OR OTHER DESCRIPTION	Kind of Inst'mt	Book	Page	
					Month	Day	Year	Hour	Month	Day	Year	Month	Day	Year					
<i>Rovels</i>	<i>Mrs. Jamie D., et. al.</i>			<i>Olin B. Brown</i>	<i>Feb.</i>	<i>7</i>	<i>1961</i>	<i>P.M.</i>	<i>2</i>	<i>Feb.</i>	<i>4</i>	<i>1961</i>	<i>Feb.</i>	<i>8</i>	<i>1961</i>	<i>107 Acres in 4th Land District</i>	<i>WA</i>	<i>101</i>	<i>552-3</i>

these sheets and Binders in North Carolina, South Carolina, Georgia, Florida and Alabama.

This Index approved and adapted for use in the Counties of Georgia pursuant to the Act approved August 8, 1916, providing for uniform records throughout the State.

Filing Docket and General Index to Realty Deeds and Mortgages—GRANTORS

Clifford Beckwith, Attorney General.

Refer to SUB-INDEX in front portion of Book for Alphabetical Arrangement and Page Reference to Names in this Index.

Ott's Patented Index Systems. Owned and manufactured by Walker, Evans & Cogswell Co., Charleston, S. C.

GRANTORS FAMILY NAMES	GIVEN NAMES ABCDEFGHIJ	GIVEN NAMES KLMNO	GIVEN NAMES PQRSTUVWXYZ	GRANTEES	DATE OF FILING				DATE OF INST'MT			DATE OF RECORD			LOCATION OF PROPERTY OR OTHER DESCRIPTION	Kind of Inst'mt	Book	Page
					Month	Day	Year	Hour: M	Month	Day	Year	Month	Day	Year				
<i>Richards</i>	<i>H. H.</i>	<i>Lumber Company</i>		<i>Thomas Biscuit Co.</i>	<i>Apr.</i>	<i>25</i>	<i>1961</i>	<i>9 A.M.</i>	<i>Apr.</i>	<i>4</i>	<i>1961</i>	<i>Apr.</i>	<i>25</i>	<i>1961</i>	<i>S & of Albert L. Bowen et. al.</i>	<i>103</i>	<i>18-19</i>	
..	<i>.. Gladys Bowen et. al.</i>	
..	<i>July</i>	<i>25</i>	<i>1962</i>	<i>9 A.M.</i>	<i>July</i>	<i>16</i>	<i>1962</i>	<i>S & of Winnie Mae Porter</i>	<i>103</i>	<i>549-557</i>

These sheets and indices in North Carolina, South Carolina, Georgia, Florida and Alabama.

Filing Docket and General Index to Realty Deeds and Mortgages—GRANTORS

Refer to SUB-INDEX in front portion of Book for Alphabetical Arrangement and Page Reference to Names in this Index

Cott Patented Index Systems.
Manufactured by Geo. D. Barnard Sta. Co., St. Louis, Mo.

187

GRANTORS FAMILY NAMES	GIVEN NAMES ABCDEFGHIH	GIVEN NAMES IJKLMNO	GIVEN NAMES PQRSTUVWXYZ	GRANTEES	DATE OF FILING				DATE OF INSTRUMENT			DATE OF RECORD			LOCATION OF PROPERTY OR OTHER DESCRIPTION	KIND OF INST'MT	BOOK	PAGE			
					MONTH	DAY	YEAR	HR. M.	MONTH	DAY	YEAR	MONTH	DAY	YEAR							
<i>Phew</i>	<i>Mrs. Margaret H.</i>			<i>Mrs. Leila H. Kea</i>				<i>9</i>	<i>Dec.</i>	<i>28</i>	<i>1961</i>	<i>Nov.</i>	<i>28</i>	<i>1961</i>	<i>Dec.</i>	<i>29</i>	<i>1961</i>	<i>Tract in 327-2 S.M. Dist.</i>	<i>MS</i>	<i>103</i>	<i>302</i>

This Index approved and adopted for use in the Counties of Georgia pursuant to the Act approved August 8, 1916, providing for uniform records throughout the State.

Filing Docket and General Index to Realty Deeds and Mortgages—GRANTORS

Refer to SUB-INDEX in front portion of Book for Alphabetical Arrangement and Page Reference to Names in this Index

Cott Patented Index Systems.
Manufactured by Geo. D. Barnard Sta. Co., St. Louis, Mo.

(183)

GRANTORS FAMILY NAMES	GIVEN NAMES ABCDEFGHIJ	GIVEN NAMES JKLMNO	GIVEN NAMES PQRSTUVWXYZ	GRANTEES	DATE OF FILING				DATE OF INSTRUMENT			DATE OF RECORD			LOCATION OF PROPERTY OR OTHER DESCRIPTION	KIND OF INST'MT	BOOK	PAGE	
					MONTH	DAY	YEAR	HR. M.	MONTH	DAY	YEAR	MONTH	DAY	YEAR					
Rountree	Lawrence			Walter Kelsey	July	17	1962	7:30	July	13	1962	July	17	1962	5 th St. & 1 st St. 1964	WD	100	526	
"	"			Katie J. Rountree	Sept	25	1968	am	Sept	23	1968	Sept	25	1968	3/4 acre in Zionsboro	WD	115	480	
"	Katie J.			United States of America	June	10	1969	am	June	10	1969	June	10	1969	lot in Zionsboro	SD	117	388-91	
"	Katie J.			General Holder	Jan	30	1970	am	Oct	-	1969	Jan	30	1970	4000 in Zionsboro	WD	119	210	
"	Katie J.			Katie J. Rountree	June	20	1972	am	June	20	1972	June	20	1972	lot in Zionsboro	WD	125	355	
"				Walter Kelsey															
"	Katie et al			Earlie Lee Hall	Mar	5	1976	am	Mar	3	1976	Mar	5	1976	Tract - Town of Zionsboro	WD	138	318	
"	Bennie			Dandereville Builders Supply Company	Mar	2	1983	am	Mar	-	1983	Mar	4	1983	lot - City of Zionsboro	WD	164	88	
" (Rountree) , (d)	Bennie			Sardisville Builders Supply Company	Dec	5	1983	pm			1983	Dec	22	1983	330 th EMD, city of Zionsboro	WD	166	563	
Rountree	Katie J. et al			Esteroe Designers, Inc	May	16	1990	am	Apr	25	1990	May	22	1990	.36 acre - 130 th CM Dist; LL265; 3 rd LD	WD	194	304	
Rountree, James				Cindy Wilkes	Aug	3	1990	am	July	-	1990	Aug	12	1990	Lot M-55, Sec 10, Tract D	EMD	WD	195	310

This Index approved and adopted for use in the Counties of Georgia pursuant to the Act approved August 8, 1916, providing for uniform records throughout the State.

Filing Docket and General Index to Realty Deeds and Mortgages—GRANTORS

Refer to SUB-INDEX in front portion of Book for Alphabetical Arrangement and Page Reference to Names in this Index

Cott Patented Index Systems.
Manufactured by Geo. D. Barnard Sta. Co., St. Louis, Mo.

(185)

GRANTORS FAMILY NAMES	GIVEN NAMES ABCDEFGHIH	GIVEN NAMES IJKLMNO	GIVEN NAMES PQRSTUVWXYZ	GRANTEES	DATE OF FILING				DATE OF INSTRUMENT			DATE OF RECORD			LOCATION OF PROPERTY OR OTHER DESCRIPTION	KIND OF INST'MT	BOOK	PAGE
					MONTH	DAY	YEAR	HR. M.	MONTH	DAY	YEAR	MONTH	DAY	YEAR				
<i>Rainey Biscuit Corporation</i>				<i>E. E. Miller</i>	<i>Apr.</i>	<i>1</i>	<i>1963</i>	<i>P.M.</i>	<i>Apr.</i>	<i>1</i>	<i>1963</i>	<i>Apr.</i>	<i>4</i>	<i>1963</i>	<i>AS of Otis Williams</i>	<i>Deed</i>	<i>105</i>	<i>341</i>

This Index approved and adopted for use in the Counties of Georgia pursuant to the Act approved August 8, 1916, providing for uniform records throughout the State.

Filing Docket and General Index to Realty Deeds and Mortgages—GRANTORS

Refer to SUB-INDEX in front portion of Book for Alphabetical Arrangement and Page Reference to Names in this Index

Cott Patented Index Systems.
Manufactured by Geo. D. Bernard Sta. Co., St. Louis, Mo.

187

GRANTORS FAMILY NAMES	GIVEN NAMES ABCDEFGH	GIVEN NAMES IJKLMNO	GIVEN NAMES PQRSTUVWXYZ	GRANTEES	DATE OF FILING				DATE OF INSTRUMENT			DATE OF RECORD			LOCATION OF PROPERTY OR OTHER DESCRIPTION	KIND OF INST'MT	BOOK	PAGE
					MONTH	DAY	YEAR	HR. M.	MONTH	DAY	YEAR	MONTH	DAY	YEAR				
<i>Realty Management, Inc.</i>				<i>Morgan Doming</i>				<i>3:20</i>	<i>June</i>	<i>18</i>	<i>1963</i>	<i>June</i>	<i>25</i>	<i>1963</i>	<i>1 Acre in the 3rd Land District</i>	<i>WA</i>	<i>105</i>	<i>492</i>

Filing Docket and General Index to Realty Deeds and Mortgages—GRANTORS

Refer to SUB-INDEX in front portion of Book for Alphabetical Arrangement and Page Reference to Names in this Index

Cott Patented Index Systems.
Manufactured by Geo. D. Barnard Sta. Co., St. Louis, Mo.

189

GRANTORS <small>FAMILY NAMES</small>	GIVEN NAMES <small>ABCDEFGH</small>	GIVEN NAMES <small>IJKLMNOP</small>	GIVEN NAMES <small>PQRSTUVWXYZ</small>	GRANTEES	DATE OF FILING				DATE OF INSTRUMENT			DATE OF RECORD			LOCATION OF PROPERTY OR OTHER DESCRIPTION	KIND OF INST'MT	BOOK	PAGE	
					MONTH	DAY	YEAR	HR. M.	MONTH	DAY	YEAR	MONTH	DAY	YEAR					
Richmond Lumber, Inc.		et. al.		Georgia P. K. Bank & Trust Co.	Aug.	9	1963	27.	9	Aug.	6	1963	Aug.	9	1963	Lumber on 8 acres in Ironsboro	200 Mort	105	521-23

Filing Docket and General Index to Realty Deeds and Mortgages—GRANTORS

Refer to SUB-INDEX in front portion of Book for Alphabetical Arrangement and Page Reference to Names in this Index

Cott Patented Index Systems.
Manufactured by Geo. D. Barnard Sta. Co., St. Louis, Mo.

GRANTORS FAMILY NAMES	GIVEN NAMES ABCDEFGHIH	GIVEN NAMES IJKLMNOP	GIVEN NAMES PQRSTUVWXYZ	GRANTEES	DATE OF FILING				DATE OF INSTRUMENT			DATE OF RECORD			LOCATION OF PROPERTY OR OTHER DESCRIPTION	KIND OF INST'MT	BOOK	PAGE
					MONTH	DAY	YEAR	HR. M.	MONTH	DAY	YEAR	MONTH	DAY	YEAR				
Rhodes	Mrs. Isaac H. et al.			George F. Hatchel	Sept.	27	1963	9 A.M.	Aug.	3	1963	Sept.	27	1963	1/1 individual interest in 2270 Oakview 3rd level Dist	MS	105	598
"	Virginia Branch			Willie J. Strickland	Oct	10	1983	9 A.M.	Aug	8	1983	Oct	18	1983	It # 1-37; sec 6; 1505th Loef	QC	166	235
"	Georgia Karen			Cameron-Brown Company	Oct	16	1986	3:45 P.M.	Oct	16	1986	Oct	17	1986	It # 2; Block D; Pine Crest Heights	SD	177	349- 351
"	Georgia Karen			Cameron-Brown Company	Oct	16	1986	3:45 P.M.	Oct	16	1986	Oct	17	1986	It # 2; Block D; Pine Crest Heights Waiver Sol. Rights	SD	177	352

Filing Docket and General Index to Realty Deeds and Mortgages — GRANTORS

COTT FAMILY NAME INDEX No. 1-Split
Copyright 1933 A122559

Open at Proper Tab according to First Letter or Letters of
Name and refer to Buff Sub-Index sheet for page reference.

Made by The Cott Index Company, Columbus, Ohio
Foots & Davies, Inc., Atlanta, Georgia

(199)

GRANTORS FAMILY NAMES	GIVEN NAMES ABCDEFGHIJ	GIVEN NAMES JKLMNO	GIVEN NAMES PQRSTUVWXYZ	GRANTEES	DATE OF FILING				DATE OF INSTRUMENT			DATE OF RECORD			LOCATION OF PROPERTY OR OTHER DESCRIPTION	KIND OF INST.	BOOK	PAGE
					Month	Day	Year	Hr. M.	Month	Day	Year	Month	Day	Year				
Ridgeway	Johnnie, et al			Adrian Housing Corp -	Dec	22	1967	10:45	Nov	10	1967	Dec	22	1967	Patented Deed 1958, 1983	SD	1053	536-8
"	Lola, et al			Associates Financial Services of America, Inc	Nov	14	1979	11:45 AM	Nov	12	1979	Nov	14	1979	Patented Deed of November 4, 1985	SD	155	540-548
"	Johnnie, et al			" " " "	"	"	"	"	"	"	"	"	"	"	"	"	"	"
"	Lola M., et al			Citizens Finance Corp.	Mar	3	1981	9 AM	Feb	5	1981	Mar	3	1981	Patented Deed of 1981	SD	172	670-672
"	Johnny A. & Lola M.			Johnnie L. Ridgeway, Sr.	Apr	24	1985	9:15 AM	-	-	1985	Apr	29	1985	1/3 acre - Town of Seemore.	BYT Deed	172	26-27
"	Johnnie L. Jr., Mark A. & Linda			Johnnie L. Ridgeway, Sr.	Apr	24	1985	9:15 AM	Apr	16	1985	Apr	29	1985	1/3 acre - Town of Seemore	BYT Deed	172	28
"	Johnnie L. Jr., Mark A. & Linda			Johnnie L. Ridgeway, Sr.	Apr	24	1985	9:15 AM	Apr	16	1985	Apr	29	1985	1/3 acre - Town of Seemore	BYT Deed	172	28
"	Johnnie L., Sr.			Farmers & Merchants Bank	Dec	12	1985	9 AM	Dec	6	1985	Dec	12	1985	1/3 acre - Town of Seemore	D SD	173	170-172
"	Yolanda D.			Ocome Electric Membership Membership	Feb	9	1988	3 PM	Nov	23	1987	Feb	4	1988	Right of way	Case ment	183	58
"	Johnnie L., Sr.			Mortgage Approval Center, Inc	June	23	1989	9 AM	June	9	1989	June	27	1989	1/3 acre - Town of Seemore	D SD	190	1-5

Filing Docket and General Index to Realty Deeds and Mortgages—GRANTORS

Refer to SUB-INDEX in front portion of Book for Alphabetical Arrangement and Page Reference to Names in this Index

Cott's Patented Index Systems,
Manufactured by Geo. D. Barnard Sta. Co., St. Louis, Mo

(201)

GRANTORS FAMILY NAMES	GIVEN NAMES ABCDEFGHIJ	GIVEN NAMES KLMNO	GIVEN NAMES PQRSTUVWXYZ	GRANTEES	DATE OF FILING				DATE OF INSTRUMENT			DATE OF RECORD			LOCATION OF PROPERTY OR OTHER DESCRIPTION	KIND OF INST'MT	BOOK	PAGE
					MONTH	DAY	YEAR	HR. M.	MONTH	DAY	YEAR	MONTH	DAY	YEAR				
Roesing	Robert B.			Kimberly-Cloke corp.	July	22	1968	9	July	20	1968	July	22	1968	10.35 acres in Hamlet	Mort	115	135
"	Robert B. et al			Kimberly-Cloke corp.	Sept	30	1968	2	June	1	1968	Sept	30	1968	16.2 acres 330th St. & m.	Lease	115	506-41

Filing Docket and General Index to Realty Deeds and Mortgages — GRANTORS

COTT FAMILY NAME INDEX No. 1-Split
Copyright 1933 A122559

Open at Proper Tab according to First Letter or Letters of Name and refer to Buff Sub-Index sheet for page reference.

Made by The Cott Index Company, Columbus, Ohio
Foote & Davies, Inc., Atlanta, Georgia

(203)

GRANTORS FAMILY NAMES	GIVEN NAMES ABCDEFGH	GIVEN NAMES IJKLMNO	GIVEN NAMES PQRSTUVWXYZ	GRANTEES	DATE OF FILING				DATE OF INSTRUMENT			DATE OF RECORD			LOCATION OF PROPERTY OR OTHER DESCRIPTION	KIND OF INST.	BOOK	PAGE
					Month	Day	Year	Hr. M.	Month	Day	Year	Month	Day	Year				
Rimmer	Sandra	Neal et al		J.M. Huler corp.	Dec.	3	1968	9 am	Oct.	31	1968	Dec.	3	1968	90 acres 4 miles S.W. of Junction of Dayton	116	101-3	
"	Sandra	Neal et al		J.M. Huler corp.	May	28	1969	9 am	May	16	1969	May	28	1969	1/4 Acre 9100 acres 4 miles SW Junction MD	117	323-4	

Filing Docket and General Index to Realty Deeds and Mortgages — GRANTORS

COTT FAMILY NAME INDEX No. 1-Split
Copyright 1933 A122559

Open at Proper Tab according to First Letter or Letters of
Name and refer to Buff Sub-Index sheet for page reference.

Made by The Cott Index Company, Columbus, Ohio
Foote & Davies, Inc., Atlanta, Georgia

(205)

GRANTORS FAMILY NAMES	GIVEN NAMES ABCDEFGH	GIVEN NAMES IJKLMNO	GIVEN NAMES PQRSTUVWXYZ	GRANTEES	DATE OF FILING				DATE OF INSTRUMENT			DATE OF RECORD			LOCATION OF PROPERTY OR OTHER DESCRIPTION	KIND OF INST.	BOOK	PAGE
					Month	Day	Year	Hr. M.	Month	Day	Year	Month	Day	Year				
Riska Construction Co.				IDS Homes corp.	Dec	30	1969	9 am	Dec	24	1969	Dec	30	1969	S.D. of Ralph Stevens Tol	Ref	119	157
"	"	"	"	F.D.S. Homes corp	July	14	1970	11:30 am	June	19	1970	July	14	1970	S.D. of Robert Kelsey	SD	120	313
"	"	"	"	F.D.S. Homes corp	July	14	1970	11:30 am	June	8	1970	July	14	1970	S.D. of Sylvester Higgins	SD	120	317
"	"	"	"	F.D.S. Homes corp	Jan	5	1971	9 am	Jan	4	1971	Jan	5	1971	S.D. of James D. Dawson	Ref	121	358
"	"	"	"	F.D.S. Homes	Mar.	5	1971	9 am	Mar	5	1971	Mar	5	1971	S.D. of Barbara Howell	Ref	121	657
"	"	"	"	F.D.S. Homes	June	1	1971	9 am	May	27	1971	June	1	1971	S.D. of Corinne Cameron	Ref	122	393-4
"	"	"	"	F.D.S. Homes	June	1	1971	9 am	May	12	1971	June	1	1971	S.D. of Kager Lee et al	Ref	122	396-8
"	"	"	"	F.D.S. Homes	July	23	1971	9 am	Mar	20	1971	July	23	1971	of C. E. Wood et al	Ref	123	21
"	"	"	"	F.D.S. Homes	Oct	29	1971	9 am	Oct	11	1971	Oct	29	1971	of Emory C. Boyfield	Ref	123	421
"	"	"	"	F.B.S. Corp.	Feb	29	1972	4:30 pm	Feb	4	1972	Feb	29	1972	S.D. of Russell Evans	Ref	124	411
"	"	"	"	F.D.S. Homes	Mar.	14	1972	10 am	Feb	28	1972	Mar	14	1972	S.D. of Willie Boney	Ref	124	485- 489
"	"	"	"	F.B.S. Homes	Apr	21	1972	2 pm	Mar	20	1972	Apr	21	1972	S.D. of Jeremiah Harold	Ref	124	702
"	"	"	"	F.B.S. Homes	June	7	1972	11 am	Mar	22	1972	June	7	1972	S.D. of Marguerite Arrington	Ref	125	250- 259
"	"	"	"	F.B.S. Corp.	July	27	1972	11:30 am	Feb	21	1972	July	27	1972	S.D. of Wilton B. Young	Ref	125	588
"	"	"	"	F.B.S. Homes, Inc	Nov	25	1972	9 am	July	14	1972	Nov	25	1972	S.D. of Willie Boney	Ref	126	590
"	"	"	"	F.B.S. Homes, Inc.	Nov	25	1972	9 am	July	14	1972	Nov	25	1972	S.D. of Jeremiah Harold	Ref	126	591
"	"	"	"	F.B.S. Homes, Inc	Nov	25	1972	9 am	July	14	1972	Nov	25	1972	S.D. of Marguerite Arrington	Ref	126	592

Filing Docket and General Index to Realty Deeds and Mortgages — GRANTORS

COTT FAMILY NAME INDEX No. 1-Split
Copyright 1933 A122559

Open at Proper Tab according to First Letter or Letters of
Name and refer to Buff Sub-Index sheet for page reference.

Made by The Cott Index Company, Columbus, Ohio
Foote & Davies, Inc., Atlanta, Georgia

(209)

GRANTORS FAMILY NAMES	GIVEN NAMES ABCDEFGHIJ	GIVEN NAMES KLMNO	GIVEN NAMES PQRSTUVWXYZ	GRANTEES	DATE OF FILING				DATE OF INSTRUMENT			DATE OF RECORD			LOCATION OF PROPERTY OR OTHER DESCRIPTION	KIND OF INST.	BOOK	PAGE
					Month	Day	Year	Hr. M.	Month	Day	Year	Month	Day	Year				
Rhoton	Robert G.			Robins Federal Credit Union	Jan	30	1971	9	Jan	28	1971	Jan	30	1971	2 lots in Gilbertown	WD		3
"	"	"		Hardy Building Co. Inc.	July	26	1971	9	July	12	1971	July	26	1971	1 lot in Gilbertown	WD		1
"	"	"		Elmora Wellpamuth	July	3	1973	17M	June	20	1973	July	3	1973	2 tracts - Lot 1 in Gilbertown	WD	128	251

Filing Docket and General Index to Realty Deeds and Mortgages — GRANTORS

COTT FAMILY NAME INDEX No. 1-Split
Copyright 1933 A122559

Open at Proper Tab according to First Letter or Letters of
Name and refer to Buff Sub-Index sheet for page reference.

Made by The Cott Index Company, Columbus, Ohio
Foote & Davies, Inc., Atlanta, Georgia

(213)

GRANTORS FAMILY NAMES	GIVEN NAMES ABCDEFGHIJ	GIVEN NAMES IJKLMNO	GIVEN NAMES PQRSTUVWXYZ	GRANTEES	DATE OF FILING				DATE OF INSTRUMENT			DATE OF RECORD			LOCATION OF PROPERTY OR OTHER DESCRIPTION	KIND OF INST.	BOOK	PAGE
					Month	Day	Year	Hr. M.	Month	Day	Year	Month	Day	Year				
Rawlright's	Homer, Inc.			J.D.S. Homer Corp	Nov.	1	1971	2	Oct	26	1971	Nov	1	1971	SD of George Conwell et al	Index	123	440
"	"	"		J.D.S. Homer Corp	Nov.	1	1971	2	Oct	26	1971	Nov	1	1971	SD of Robert Nesbitt	Index	123	444
"	"	"		J.D.S. Homer Corp.	Nov.	2	1971	3	Nov	2	1971	Nov	2	1971	SD of J. C. Neal	Index	123	448
"	"	"		J.D.S. Homer Corp	Nov	2	1971	3	Nov	2	1971	Nov	2	1971	SD of Andrew T. Horn	Index	123	451
"	"	"		J.D.S. Homer Corp	Jan.	12	1972	11:30	Jan	10	1972	Jan	12	1972	SD of Wang Lee Hwang	Index	124	92
"	"	"		J.D.S. Homer Corp	Jan	12	1972	11:30	Jan	10	1972	Jan	12	1972	SD of Robert Lee Robinson et al	Index	124	96
"	"	"		F.D.S. Homer, Inc.	Feb	21	1972	4:15	Feb	10	1972	Feb	21	1972	SD of Ernest Hood	Index	124	388
"	"	"		Bank of America National Association of the United States, Inc.	Aug	1	1972	4:30	Aug	1	1972	Aug	1	1972	LT. 37700 et al in SD of Betty Hester	Index	125	631
"	"	"		Colonial Financial Service of the United States, Inc.	Dec	1	1973	9	Nov.	12	1973	Dec	1	1973	SD of James Earl Neal, Jr.	Index	129	333
"	"	"		Fickling & Walker, Inc.	May	14	1974	9	May	3	1974	May	14	1974	SD of Betty Hester et al	Index	131	44-46
"	"	"		Roger Walker	Sept.	19	1974	9	Sept.	13	1974	Sept.	19	1974	Pat. City of London	WB	132	105
"	"	"		Colonial Financial Service Inc.	Dec	27	1974	9	Dec	20	1974	Dec	27	1974	SD of Betty Hester et al	Index	132	663
"	"	"		Colonial Financial Service Inc.	Aug.	7	1978	9	July	25	1978	Aug.	7	1978	SD of David P. & Jane Elaine Jones	Index	147	550
"	"	"		Colonial Financial Service Inc.	Aug.	7	1978	9	July	25	1978	Aug.	7	1978	SD of James C. & Sarah C. Williams	Index	147	551
"	"	"		Colonial Financial Service Inc.	Nov.	1	1978	9	Oct.	30	1978	Nov.	1	1978	SD of Tommy & Carey Sarker	Index	148	478
"	"	"		Colonial Financial Service Inc.	Nov.	1	1978	9	Oct.	30	1978	Nov.	1	1978	SD of Nancy & Barbara K. Churchill	Index	148	479
"	"	"		Colonial Financial Service Inc.	Mar	5	1979	9	Feb	28	1979	Mar	5	1979	SD of John & Lera Reese	Index	149	579

Filing Docket and General Index to Realty Deeds and Mortgages — GRANTORS

(2/3)

COTT FAMILY NAME INDEX No. 1-Split
Copyright 1988 A122559

Open at Proper Tab according to First Letter or Letters of
Name and refer to Buff Sub-Index sheet for page reference.

REG. U. S. PAT. OFFICE *Chas. McCall* County Indexes Since 1888
An Identifying Trade Mark

GRANTORS FAMILY NAMES	GIVEN NAMES ABCDEFGHIJ	GIVEN NAMES KLMNO	GIVEN NAMES PQRSTUVWXYZ	GRANTEES	DATE OF FILING				DATE OF INSTRUMENT			DATE OF RECORD			LOCATION OF PROPERTY OR OTHER DESCRIPTION	KIND OF INST.	BOOK	PAGE
					Month	Day	Year	Hr. M.	Month	Day	Year	Month	Day	Year				
Rawleigh's	James			Colonial Financial Services, Inc.	Apr.	13	1979	9:00 am	Apr.	5	1979	Apr.	13	1979	DSD from Johnny & Lora Reese	Trst	150	169
"	"	"		Colonial Financial Services, Inc.	June	18	1979	9:00 AM	June	14	1979	June	18	1979	SD from Elton Whipple et al	Trst	150	687
"	"	"		Colonial Financial Services, Inc.	July	13	1979	9:00 PM	July	11	1979	July	13	1979	DSD from James & Sarah C Williams	Trst	151	174
"	"	"		Colonial Financial Services, Inc.	Nov.	30	1979	9:00 AM	Nov.	27	1979	Nov.	30	1979	DSD from Alvin C. & Erma Jean Caranick	Trst	152	611
"	"	"		Colonial Financial Services, Inc.	Jan	9	1980	9:00 am	Jan	4	1980	Jan	9	1980	SD of James Seymour & Dorothy Spence	Trst	153	217
"	"	"		Colonial Financial Services, Inc.	Jan	9	1980	9:00 am	Jan	4	1980	Jan	9	1980	SD of Henry W. & Linda J Reed	Trst	153	218

Filing Docket and General Index to Realty Deeds and Mortgages — GRANTORS

COTT FAMILY NAME INDEX No. 1-Split
Copyright 1933 A122559

Open at Proper Tab according to First Letter or Letters of Name and refer to Buff Sub-Index sheet for page reference.

Made by The Cott Index Company, Columbus, Ohio
Foote & Davies, Inc., Atlanta, Georgia

(215)

GRANTORS FAMILY NAMES	GIVEN NAMES ABCDEFGH	GIVEN NAMES IJKLMNO	GIVEN NAMES PQRSTUVWXYZ	GRANTEES	DATE OF FILING				DATE OF INSTRUMENT			DATE OF RECORD			LOCATION OF PROPERTY OR OTHER DESCRIPTION	KIND OF INST.	BOOK	PAGE
					Month	Day	Year	Hr. M.	Month	Day	Year	Month	Day	Year				
Rivers & Horton Industries, Inc.				First National Bank & Trust Co.	Jan	14	1972	9	Jan	13	1972	Jan	14	1972	1972-20			
"				Forman & Merchants Bank	Nov	24	1972	9	Nov	22	1972	Nov	24	1972	1972-20			
"	"	"	"	now Rivers Industries Inc.	Dec	15	1980	9	Jan	17	1975	Dec	15	1980	12 1/2 acres - Town of Summit	200	156	90

Filing Docket and General Index to Realty Deeds and Mortgages — GRANTORS

COTT FAMILY NAME INDEX No. 1-Split
Copyright 1933 A122559

Open at Proper Tab according to First Letter or Letters of
Name and refer to Buff Sub-Index sheet for page reference.

Made by The Cott Index Company, Columbus, Ohio
Foote & Davies, Inc., Atlanta, Georgia

(223)

GRANTORS FAMILY NAMES	GIVEN NAMES ABCDEFGHIJ	GIVEN NAMES KLMNO	GIVEN NAMES PQRSTUVWXYZ	GRANTEES	DATE OF FILING				DATE OF INSTRUMENT			DATE OF RECORD			LOCATION OF PROPERTY OR OTHER DESCRIPTION	KIND OF INST.	BOOK	PAGE	
					Month	Day	Year	Hr. M.	Month	Day	Year	Month	Day	Year					
Richey	Mrs. Mary	et al		Mrs. Helma A. Griffin	Feb	22	1973	am	11	May	14	1972	Feb	22	1973	tract in Gordon	Deed	127	320-321
"	"	"	"	Robert J. Griffin et al	"	"	"	"	"	"	"	"	"	"	"	"	"	"	"
"	Mrs. Mary	et al		Robert J. Griffin	May	14	1974	Am	10:15	May	-	1974	May	14	1974	lots 21+22, City of Gordon, Black	Deed	131	41-42
"	Donald E.			Emma Ruth Griffin	Mar	19	1986	am	9	Mar	-	1986	Mar	19	1986	1505 84th m-3, Sec 6	Wid	174	699-700
"	Mrs. Mary	et al		Robert J. Griffin	Apr	29	1988	am	11:45	Apr	29	1988	May	4	1988	2 lots - City of Gordon	Off-dant	184	39-40
"	Mrs. Mary	et al		Robert J. Griffin	Apr	29	1988	am	11:45	Apr	29	1988	May	4	1988	2 lots - City of Gordon	Off-dant	184	41-42

Filing Docket and General Index to Realty Deeds and Mortgages — GRANTORS

COTT FAMILY NAME INDEX No. 1-Split
Copyright 1933 A122559

Open at Proper Tab according to First Letter or Letters of
Name and refer to Buff Sub-Index sheet for page reference.

Made by The Cott Index Company, Columbus, Ohio
Foots & Davies, Inc., Atlanta, Georgia

(229)

GRANTORS FAMILY NAMES	GIVEN NAMES ABCDEFGH	GIVEN NAMES IJKLMNO	GIVEN NAMES PQRSTUVWXYZ	GRANTEES	DATE OF FILING				DATE OF INSTRUMENT			DATE OF RECORD			LOCATION OF PROPERTY OR OTHER DESCRIPTION	KIND OF INST.	BOOK	PAGE
					Month	Day	Year	Hr. M.	Month	Day	Year	Month	Day	Year				
Romeiser	Jay et al			James W. Sheppard	July	24	1973	9:30 Am	July	24	1973	July	24	1973	Lot T-10, Section One, Holiday Hills	WD	128	427- 429-
"	Myrtle J et al.			" " "	"	"	"	"	"	"	"	"	"	"	"	"	"	"
"	Jay			Carl E. Wilson et al	Aug.	29	1978	9 am	Aug.	21	1978	Aug.	29	1978	Lot - 3 Holiday Hills	WD	148	51
"	"			Carolyn P. Wilson	"	"	"	"	"	"	"	"	"	"	"	"	"	"
"	Myrtle J. + Jay			James T. Young	Mar	14	1984	9 Am	Feb	28	1984	Mar	16	1984	Lts M-7 + m-31, Sec 6; 1505 th Hwy	WD	167	618
"	Jay			James W. Wood, Jr. et al	Nov	6	1984	9 am	Oct	29	1984	Nov	7	1984	Lot # T-61, Sec 25, Tract "D" 331 st (Ramble)	WD	170	141
"	"			James Wood, et al (formerly Sweeney)	"	"	"	"	"	"	"	"	"	"	"	"	"	"
"	Jay			Myrtle J. Romeiser	Nov	27	1984	11:30 am	Oct	12	1984	Nov	28	1984	Lot # W-4, 1505 th Hwy 1st lot	WD	170	387
"	Myrtle J.			W. L. Turner, Jr.	Nov	27	1984	11:30 am	Nov	2	1984	Nov	28	1984	Lot # W-4, 1505 th Hwy 1st lot	WD	170	388

Filing Docket and General Index to Realty Deeds and Mortgages — GRANTORS

COTT FAMILY NAME INDEX No. 1-Split
Copyright 1933 A122559

Open at Proper Tab according to First Letter or Letters of Name and refer to Buff Sub-Index sheet for page reference.

Made by The Cott Index Company, Columbus, Ohio
 Foote & Davies, Inc., Atlanta, Georgia

(233)

GRANTORS FAMILY NAMES	GIVEN NAMES ABCDEFGH	GIVEN NAMES IJKLMNO	GIVEN NAMES PQRSTUWXYZ	GRANTEES	DATE OF FILING				DATE OF INSTRUMENT			DATE OF RECORD			LOCATION OF PROPERTY OR OTHER DESCRIPTION	KIND OF INST.	BOOK	PAGE
					Month	Day	Year	Hr. M.	Month	Day	Year	Month	Day	Year				
Rivers	Industries	Inc.		<i>et al</i> J. Baldwin Master, Jr.	July	29	1974	1	July	-	1974	July	29	1974	477 acres - Fourth Land District	WD	131	499
"	"	"		Walter A. Scott, Sr.	"	"	"	"	"	"	"	"	"	"	" " " "	"	"	"
"	"	"	<i>formerly Rivers + Norton Industries</i>	Jane M. Rivers	Dec	15	1980	9:00 A.M.	Jan	17	1975	Dec	15	1980	12 1/2 acres - Town of Brimton	WD	156	90

Filing Docket and General Index to Realty Deeds and Mortgages — GRANTORS

COTT FAMILY NAME INDEX No. 1-Split
Copyright 1933 A122659

Open at Proper Tab according to First Letter or Letters of
Name and refer to Buff Sub-Index sheet for page reference.

Made by The Cott Index Company, Columbus, Ohio
Foote & Davies, Inc., Atlanta, Georgia

(235)

GRANTORS FAMILY NAMES	GIVEN NAMES ABCDEFGH	GIVEN NAMES IJKLMNO	GIVEN NAMES PQRSTUVWXYZ	GRANTEES	DATE OF FILING				DATE OF INSTRUMENT			DATE OF RECORD			LOCATION OF PROPERTY OR OTHER DESCRIPTION	KIND OF INST.	BOOK	PAGE
					Month	Day	Year	Hr. M.	Month	Day	Year	Month	Day	Year				
Raybuck	Mervyn	L. et al		John E. Hague, jr.	Dec	13	1974	11:45 am	-	-	1974	Dec	13	1974	Tract - City of Steubenville	WD	132	613-616
"	Mervyn	L. et al		Hayward C. Lord et al	Feb	14	1975	11:30 am	-	-	1974	Feb	14	1975	2 Tracts - 329 th St. M. Dist.	WD	133	125-128
"	"	" " "		Stella E. Lord et al	"	"	"	"	"	"	"	"	"	"	" " " " "	"	"	"
"	"	" " "		Fred Lord et al	"	"	"	"	"	"	"	"	"	"	" " " " "	"	"	"
"	"	" " "		Ernest Rayford Lord et al	"	"	"	"	"	"	"	"	"	"	" " " " "	"	"	"
"	"	" " "		H.C. Lord	Feb	14	1975	11:30 am	-	-	1974	Feb	14	1975	Tract in Townships	WD	133	129-131
"	Mervyn	L. et al		H.C. Lord et al	Feb	14	1975	11:30 am	Oct	-	1973	Feb	14	1975	Tract in Townships	WD	133	132-134
"	"	" " "		Iris L. Lord et al	"	"	"	"	"	"	"	"	"	"	" " " "	"	"	"
"	Mervyn	Lord		Alice H. Loyd et al	May	30	1979	10 am	May	14	1979	May	30	1979	Lot - Holiday Hills	WD	150	581
"	"	"		J. L. Loyd et al	"	"	"	"	"	"	"	"	"	"	" " " "	"	"	"

Filing Docket and General Index to Realty Deeds and Mortgages - GRANTORS

COTT FAMILY NAME INDEX No. 1-Split
Copyright 1933 A122559

Open at Proper Tab according to First Letter or Letters of
Name and refer to Buff Sub-Index sheet for page reference.

Made by The Cott Index Company, Columbus, Ohio
Foote & Davies, Inc., Atlanta, Georgia

(237)

GRANTORS FAMILY NAMES	GIVEN NAMES ABCDEFGHIJ	GIVEN NAMES KLMNO	GIVEN NAMES PQRSTUVWXYZ	GRANTEES	DATE OF FILING				DATE OF INSTRUMENT			DATE OF RECORD			LOCATION OF PROPERTY OR OTHER DESCRIPTION	KIND OF INST.	BOOK	PAGE
					Month	Day	Year	Hr. M.	Month	Day	Year	Month	Day	Year				
Riner	Jake	et al		J. B. & Thomas, Inc.	June	20	1975	7AM	June	10	1975	June	20	1975	Satisfied April 19, 1987 M. L. S. 5/18/88	SD 134	368-369	
"	Pat	et al		" " "	"	"	"	"	"	"	"	"	"	"	" " "	" " "	"	
"	Jake			The Wilkinson County Bank	May	30	1979	3:15 PM	May	29	1979	May	30	1979	Satisfied Sept 4, 1980 M. L. S.	EC 180	587-589	
"	Jake			Virgil Williams	May	30	1979	3:15 PM	May	29	1979	May	30	1979	Satisfied of Record April 13, 1981 M. L. S.	590-591	618	
"	Jake			Ocoee Electric Membership Corporation	Mar	27	1980	10:45 AM	Mar	20	1980	Mar	27	1980	Right of way	153	630	
"	Velma			Sarah Askew	May	18	1982	11:45 am	May	18	1982	May	18	1982	.7 acre - source of mortgage	WD 161	401	
"	Jake			Wilkinson County Bank	Aug	3	1982	10 am	July	30	1982	Aug	3	1982	2 tracts - source of mortgage	WD 162	249-250	
"	Jake + Pat			Meldon L. + Mary Ann Aycock	Nov	10	1982	4 pm	Nov	10	1982	Nov	10	1982	2 tracts - source of mortgage	WD 163	170-171	
"	Jake			The Wilkinson Co. Bank	Sept	4	1984	9 am	Aug	30	1984	Sept	16	1984	Satisfied April 29, 1986 M. L. S.	SD 164	557-559	
"	Jake			James A. Riner	Sept	11	1984	9:30 am	Sept	10	1984	Sept	13	1984	3 acres - 330 th of M. L. S.	WD 169	588	
"	James A. + Lynda			Family Credit Services, Inc	Sept	12	1984	5 pm	Sept	12	1984	Sept	13	1984	Satisfied April 22, 1987 M. L. S.	SD 168	622-625	
"	Velma			Helen F. Martin	Jan	27	1987	1:30 pm	Jan	26	1987	Jan	27	1987	.7 acre - source of mortgage	WD 179	46	
"	Jake			Ocoee E. M. C.	Aug	12	1988	1:30 pm	Aug	2	1988	Aug	16	1988	Right of way	Case - 185	192	
"	Jake			Donald Worley	Sept	20	1988	11:25 am	Sept	19	1988	Sept	21	1988	2 acres - 330 th of M. L. S.	WD 185	757	
"	Jake + Pat			Security Nat'l Bank	Aug	18	1989	1:40 pm	Aug	11	1989	Aug	24	1989	1/2 acre - 327 th of M. L. S.	SD 190	633-634	
"	Mark O'Neal	et al		Wilkinson County Bank	Feb	28	1990	4:20 pm	Feb	16	1990	Mar	1	1990	2.15 acres - 4 th of M. L. S.	SD 193	367-368	
"	James Archie	per administrator		Charlotte Smith	July	24	1990	11:14 am	July	19	1990	July	26	1990	3 acres - 330 th of M. L. S.	Administrative Deed 195	212-213	

Filing Docket and General Index to Realty Deeds and Mortgages — GRANTORS

COTT FAMILY NAME INDEX No. 1-Split
Copyright 1933 A122559

Open at Proper Tab according to First Letter or Letters of
Name and refer to Buff Sub-Index sheet for page reference.

Made by The Cott Index Company, Columbus, Ohio
Foote & Davies, Inc., Atlanta, Georgia

(239)

GRANTORS FAMILY NAMES	GIVEN NAMES ABCDEFGHIJ	GIVEN NAMES KLMNO	GIVEN NAMES PQRSTUVWXYZ	GRANTEES	DATE OF FILING				DATE OF INSTRUMENT			DATE OF RECORD			LOCATION OF PROPERTY OR OTHER DESCRIPTION	KIND OF INST.	BOOK	PAGE
					Month	Day	Year	Hr. M.	Month	Day	Year	Month	Day	Year				
Reynolds	metals	co.	et al	Manufacturers Trust Co. et al Trustee	Dec	29	1975	Pm	June	1	1955	Jan	2	1976	Owner property	Mortgage Deed (Trust)	136	255- 600
"	"	"	"	A. F. Keuthen et al Trustee	"	"	"	"	"	"	"	"	"	"	"	"	"	"
"	"	"	"	Manufacturers Trust Co. et al Trustee	Dec	29	1975	Pm	May	15	1956	Jan	2	1976	"	4th Sup Fund	136	601- 642
"	"	"	"	A. F. Keuthen et al Trustee	"	"	"	"	"	"	"	"	"	"	"	"	"	"
"	"	"	"	Manufacturers Trust Co. et al Trustee	Dec	29	1975	Pm	Feb	1	1957	Jan	2	1976	"	5th Sup Fund	136	643- 659
"	"	"	"	A. F. Keuthen et al Trustee	"	"	"	"	"	"	"	"	"	"	"	"	"	"
"	"	"	"	Manufacturers Trust Co. et al Trustee	Dec	29	1975	Pm	May	15	1958	Jan	2	1976	"	11th Sup Fund	136	660- 718
"	"	"	"	A. F. Keuthen et al Trustee	"	"	"	"	"	"	"	"	"	"	"	"	"	"
"	"	"	"	Manufacturers Trust Co. et al Trustee	Dec	29	1975	Pm	Aug	15	1958	Jan	2	1976	"	12th Sup Fund	136	719- 754
"	"	"	"	A. F. Keuthen et al Trustee	"	"	"	"	"	"	"	"	"	"	"	"	"	"
"	"	"	"	Manufacturers Trust Co. et al Trustee	Dec	29	1975	Pm	Dec	1	1958	Jan	2	1976	"	13th Sup Fund	137	1- 41
"	"	"	"	A. F. Keuthen et al Trustee	"	"	"	"	"	"	"	"	"	"	"	"	"	"
"	"	"	"	Manufacturers Trust Co. et al Trustee	Dec	29	1975	Pm	Aug	15	1959	Jan	2	1976	"	15th Sup Fund	137	42- 69
"	"	"	"	A. F. Keuthen et al Trustee	"	"	"	"	"	"	"	"	"	"	"	"	"	"
"	"	"	"	Manufacturers Trust Co. et al Trustee	Dec	29	1975	Pm	Aug	1	1960	Jan	2	1976	"	17th Sup Fund	137	70- 86
"	"	"	"	A. F. Keuthen et al Trustee	"	"	"	"	"	"	"	"	"	"	"	"	"	"
"	"	"	"	Manufacturers Trust Co. et al Trustee	Dec	29	1975	Pm	Dec	1	1960	Jan	2	1976	"	18th Sup Fund	137	87- 107

Filing Docket and General Index to Realty Deeds and Mortgages — GRANTORS

(239)

COTT FAMILY NAME INDEX No. 1-Split
Copyright 1938 A122559

Open at Proper Tab according to First Letter or Letters of
Name and refer to Buff Sub-Index sheet for page reference.

REG. U. S. COUNTY INDEXES SINCE 1888
PAT. OFFICE *Chas. McCatt* An Identifying Trade Mark

GRANTORS FAMILY NAMES	GIVEN NAMES ABCDEFGHIJ	GIVEN NAMES KLMNO	GIVEN NAMES PQRSTUVWXYZ	GRANTEES	DATE OF FILING				DATE OF INSTRUMENT			DATE OF RECORD			LOCATION OF PROPERTY OR OTHER DESCRIPTION	KIND OF INST.	BOOK	PAGE
					Month	Day	Year	Hr. M.	Month	Day	Year	Month	Day	Year				
Reynolds metals co et al				A. F. Keuthen et al Trustee	Dec	29	1975	pm	Dec	1	1960	Jan	2	1976	18th sup	137	57-107	
Reynolds metals co et al				Manufacturers Trust et al Trustee	Dec	29	1975	pm	Apr	1	1961	Jan	2	1976	20th sup	137	108-129	
Reynolds metals co et al				A. F. Keuthen et al Trustee	"	"	"	"	"	"	"	"	"	"	"	"	"	
"	"	"	"	Manufacturers Trust et al Trustee	Dec	29	1975	pm	Aug	1	1961	Jan	2	1976	21st sup	137	130-168	
"	"	"	"	A. F. Keuthen et al Trustee	"	"	"	"	"	"	"	"	"	"	"	"	"	
"	"	"	"	Trustee Manufacturers Trust et al	Dec	29	1975	pm	Mar	1	1962	Jan	5	1976	22nd sup	137	169-188	
"	"	"	"	A. F. Keuthen et al Trustee	"	"	"	"	"	"	"	"	"	"	"	"	"	
"	"	"	"	Trustee Manufacturers Trust et al	Dec	29	1975	pm	Sept	1	1962	Jan	5	1976	24th sup	137	189-246	
"	"	"	"	A. F. Keuthen et al Trustee	"	"	"	"	"	"	"	"	"	"	"	"	"	
"	"	"	"	Trustee Manufacturers Trust et al	Dec	29	1975	pm	Mar	1	1963	Jan	5	1976	25th sup	137	247-282	
"	"	"	"	A. F. Keuthen et al Trustee	"	"	"	"	"	"	"	"	"	"	"	"	"	
"	"	"	"	Trustee Manufacturers Trust et al	Dec	29	1975	pm	July	21	1964	Jan	5	1976	30th sup	137	283-353	
"	"	"	"	A. F. Keuthen et al Trustee	"	"	"	"	"	"	"	"	"	"	"	"	"	
"	"	"	"	Trustee Manufacturers Trust et al	Dec	29	1975	pm	June	2	1965	Jan	5	1976	33rd sup	137	354-393	
"	"	"	"	A. F. Keuthen et al Trustee	"	"	"	"	"	"	"	"	"	"	"	"	"	
"	"	"	"	T. C. Crane, Trustee	Dec	29	1975	pm	Mar	21	1966	Jan	5	1976	34th sup	137	394-402	
"	"	"	"	Trustee Manufacturers Trust et al	Dec	29	1975	pm	July	1	1967	Jan	5	1976	37th sup	137	403-426	

Filing Docket and General Index to Realty Deeds and Mortgages — GRANTORS

COTT FAMILY NAME INDEX No. 1-Split
Copyright 1933 A122559

Open at Proper Tab according to First Letter or Letters of
Name and refer to Buff Sub-Index sheet for page reference.

Made by The Cott Index Company, Columbus, Ohio
Foote & Davies, Inc., Atlanta, Georgia

(239)

GRANTORS FAMILY NAMES	GIVEN NAMES ABCDEFGHIJ	GIVEN NAMES JKLMNO	GIVEN NAMES PQRSTUVWXYZ	GRANTEES	DATE OF FILING				DATE OF INSTRUMENT			DATE OF RECORD			LOCATION OF PROPERTY OR OTHER DESCRIPTION	KIND OF INST.	BOOK	PAGE
					Month	Day	Year	Hr. M.	Month	Day	Year	Month	Day	Year				
Reynolds				T. C. Crane, Trustee	Dec	29	1975		Jan	1	1967	Jan	5	1976	divers property	37th Sup Ind	137	403- 426
"	"	"	"	Manufacturers Hanover Trust Co	Dec	29	1975		Nov	2	1967	Jan	5	1976	"	37th Sup Ind	137	427- 470
"	"	"	"	T. C. Crane et al Trustee	"	"	"	"	"	"	"	"	"	"	"	"	"	"
"	"	"	"	Manufacturers Hanover Trust Co	Dec	29	1975		July	15	1968	Jan	5	1976	"	41st Sup Ind	137	471- 493
"	"	"	"	T. C. Crane et al Trustee	"	"	"	"	"	"	"	"	"	"	"	"	"	"
"	"	"	"	Manufacturers Hanover Trust Co	Dec	29	1975		Apr.	20	1970	Jan	5	1976	"	46th Sup Ind	137	494- 536
"	"	"	"	T. C. Crane et al Trustee	"	"	"	"	"	"	"	"	"	"	"	"	"	"
"	"	"	"	Manufacturers Hanover Trust Co	Dec	29	1975		Feb	1	1973	Jan	5	1976	"	52nd Sup Ind	137	537- 562
"	"	"	"	T. C. Crane et al Trustee	"	"	"	"	"	"	"	"	"	"	"	"	"	"
"	"	"	"	Manufacturers Hanover Trust Co	Dec	29	1975		Nov	15	1975	Jan	5	1976	"	56th Sup Ind	137	563- 587
"	"	"	"	T. C. Crane et al Trustee	"	"	"	"	"	"	"	"	"	"	"	"	"	"
"	"	"	"	Manufacturers Hanover Trust Co	Dec	29	1975											
"	"	"	"	Trust Co. et al	May	10	1976	am	Apr.	15	1976	May	10	1976	Divers Property	57th Sup Ind	139	98- 127
"	"	"	"	T. C. Crane et al Trustee	"	"	"	"	"	"	"	"	"	"	"	"	"	"
"	"	"	"	Trust Company et al	May	4	1977	am	Apr	15	1977	May	4	1977	Divers Property	58th Sup Ind	142	607- 635
"	"	"	"	T. C. Crane et al	"	"	"	"	"	"	"	"	"	"	"	"	"	"
"	"	"	"	Trust Company et al	July	15	1977	am	June	15	1977	July	15	1977	Divers Property	59th Sup Ind	143	542- 565

Filing Docket and General Index to Realty Deeds and Mortgages — GRANTORS

(239)

COTT FAMILY NAME INDEX No. 1-Split
Copyright 1938 A122559

Open at Proper Tab according to First Letter or Letters of
Name and refer to Buff Sub-Index sheet for page reference.

REG. U. S. PAT. OFFICE *Chas. McCull* County Indexes Since 1888
An Identifying Trade Mark

GRANTORS FAMILY NAMES	GIVEN NAMES ABCDEFGHIJ	GIVEN NAMES IJKLMNO	GIVEN NAMES PQRSTUVWXYZ	GRANTEES	DATE OF FILING				DATE OF INSTRUMENT			DATE OF RECORD			LOCATION OF PROPERTY OR OTHER DESCRIPTION	KIND OF INST.	BOOK	PAGE	
					Month	Day	Year	Hr. M.	Month	Day	Year	Month	Day	Year					
Reynolds	G	M	C.	as Trustee J. C. Crane et al	July	15	1977	am	9	June	15	1977	July	15	1977	Divers Property	59 th Supp.	143	542-546
"	"	"	"	Trust Co. et al Manufacturers Hanover	Aug	2	1977	AM	11:45	July	20	1977	Aug	2	1977	Divers Property	60 th Supp.	143	678-726
"	"	"	"	J. C. Crane et al	"	"	"	"	"	"	"	"	"	"	"	"	"	"	"
"	"	"	"	Manufacturers Trust Co. et al	Nov	29	1977	am	9	Nov	15	1977	Nov	29	1977	Divers Property	61 st Supp.	145	7-31
"	"	"	"	T. C. Crane et al	"	"	"	"	"	"	"	"	"	"	"	"	"	"	"
"	"	"	"	Inc Yomana & Brown Timber Co.	Dec	12	1977	AM	9	Mar	1	1978	Dec	12	1977	Divers Tracts	Agreement of Purchase & Sale of Timber	153	20-24
"	"	"	"	Manufacturers Hanover Trust Co. et al	Mar	19	1981	AM	9	Feb	23	1981	Mar	19	1981	Divers property	65 th Supp.	157	45-63
"	"	"	"	J. C. Crane et al	"	"	"	"	"	"	"	"	"	"	"	"	"	"	"
"	"	"	"	Manufacturers Hanover Trust Co. et al	Apr	23	1981	AM	9	Mar	31	1981	Apr	22	1981	Divers Property	66 th Supp.	151	271-291
"	"	"	"	J. C. Crane et al	"	"	"	"	"	"	"	"	"	"	"	"	"	"	"
"	"	"	"	Co. et al Manufacturers Hanover Trust	Oct	5	1981	AM	9	June	1	1985	Oct	5	1981	Divers Property	68 th Supp.	159	176-192
"	"	"	"	J. C. Crane et al	"	"	"	"	"	"	"	"	"	"	"	"	"	"	"
"	"	"	"	Manufacturers Hanover Trust Co. et al	Dec	18	1985	AM	9	"	"	"	"	"	"	Divers Prop.	Amend F & #	75-	394
"	"	"	"	J. C. Crane et al	"	"	"	"	"	"	"	"	"	"	"	"	"	"	"
"	"	"	"	Manufacturers Hanover Trust Co. et al	Dec	18	1985	AM	9	Nov	20	1985	Dec	19	1985	Divers Prop.	73 rd Supp.	174	64-78
"	"	"	"	J. C. Crane et al	"	"	"	"	"	"	"	"	"	"	"	"	"	"	"
"	"	"	"	Day Wood Co. et al	Sept	3	1987	pm	2:45	Aug	26	1987	Sept	10	1987	148.25 ac - 329 th (part more) Hmd	Final Sale Deed	181	513-516

Filing Docket and General Index to Realty Deeds and Mortgages — GRANTORS

REG. U. S. PAT. OFFICE *Cott* County Indexes Since 1888 An Identifying Trade Mark

Open at Proper Tab according to First Letter or Letters of Name and refer to Buff Sub-Index sheet for page reference.

COTT FAMILY NAME INDEX No. 1-3PLIT © 1948
Made By The Cott Index Company, Columbus, Ohio
Mfg. Cott Patent Index Systems

(249)

GRANTORS FAMILY NAMES	GIVEN NAMES ABCDEFGH	GIVEN NAMES IJKLMNO	GIVEN NAMES PQRSTUVWXYZ	GRANTEES	DATE OF FILING				DATE OF INSTRUMENT			DATE OF RECORD			LOCATION OF PROPERTY OR OTHER DESCRIPTION	KIND OF INST.	BOOK	PAGE
					Month	Day	Year	Hr. M.	Month	Day	Year	Month	Day	Year				
<i>Beland</i>	<i>James C., et al</i>			<i>Mrs. Dorothy Allen Beland also known as Mrs. James E. Beland</i>	<i>May</i>	<i>7</i>	<i>1976</i>	<i>9</i>	<i>May</i>	<i>3</i>	<i>1976</i>	<i>May</i>	<i>7</i>	<i>1976</i>	<i>Lot. Holiday Hills</i>	<i>WD</i>	<i>139</i>	<i>77</i>
"	<i>George B., et al</i>			<i>Ronald L. Nixon, et al</i>	<i>Aug</i>	<i>3</i>	<i>1979</i>	<i>9:45 AM</i>	<i>July</i>	<i>31</i>	<i>1979</i>	<i>Aug</i>	<i>3</i>	<i>1979</i>	<i>Lot. 5th Land District</i>	<i>WD</i>	<i>151</i>	<i>320-321</i>
"	<i>Martha S., et al</i>			<i>" " " "</i>	<i>"</i>	<i>"</i>	<i>"</i>	<i>"</i>	<i>"</i>	<i>"</i>	<i>"</i>	<i>"</i>	<i>"</i>	<i>"</i>	<i>" " " "</i>	<i>"</i>	<i>"</i>	<i>"</i>
"	<i>George B., et al</i>			<i>Gilda R. Nixon, et al</i>	<i>"</i>	<i>"</i>	<i>"</i>	<i>"</i>	<i>"</i>	<i>"</i>	<i>"</i>	<i>"</i>	<i>"</i>	<i>"</i>	<i>" " " "</i>	<i>"</i>	<i>"</i>	<i>"</i>
"	<i>Martha S., et al</i>			<i>" " " "</i>	<i>"</i>	<i>"</i>	<i>"</i>	<i>"</i>	<i>"</i>	<i>"</i>	<i>"</i>	<i>"</i>	<i>"</i>	<i>"</i>	<i>" " " "</i>	<i>"</i>	<i>"</i>	<i>"</i>
"	<i>George B. & Martha S.</i>			<i>Mary Kirkey</i>	<i>July</i>	<i>8</i>	<i>1983</i>	<i>2:45 PM</i>	<i>July</i>	<i>5</i>	<i>1983</i>	<i>July</i>	<i>11</i>	<i>1983</i>	<i>Lot # W-2, Holiday Hills sect. 1</i>	<i>WD</i>	<i>145</i>	<i>170-171</i>

Filing Docket and General Index to Realty Deeds and Mortgages — GRANTORS

REG. U. S. PAT. OFFICE *Cott* County Indexes Since 1888 An Identifying Trade Mark

Open at Proper Tab according to First Letter or Letters of Name and refer to Buff Sub-Index sheet for page reference.


COTT FAMILY NAME INDEX No. 1-SPLIT © 1948 Made By The Cott Index Company, Columbus, Ohio Mfg. Cott Patent Index Systems

(253)

GRANTORS FAMILY NAMES	GIVEN NAMES ABCDEFGH	GIVEN NAMES IJKLMNO	GIVEN NAMES PQRSTUVWXYZ	GRANTEES	DATE OF FILING				DATE OF INSTRUMENT			DATE OF RECORD			LOCATION OF PROPERTY OR OTHER DESCRIPTION	KIND OF INST.	BOOK	PAGE
					Month	Day	Year	Hr. M.	Month	Day	Year	Month	Day	Year				
<i>R. A. Bowen, Inc.</i>				<i>Georgia Nitrogen Inc.</i>	<i>July</i>	<i>1</i>	<i>1976</i>	<i>3:30 PM</i>	<i>July</i>	<i>1</i>	<i>1976</i>	<i>July</i>	<i>1</i>	<i>1976</i>	<i>Tract in Wilkinson County</i>	<i>Release of Lien</i>	<i>139</i>	<i>520</i>
<i>" " "</i>	<i>" "</i>			<i>Georgia Nitrogen Inc.</i>	<i>July</i>	<i>15</i>	<i>1976</i>	<i>1:15 AM</i>	<i>July</i>	<i>1</i>	<i>1976</i>	<i>July</i>	<i>15</i>	<i>1976</i>	<i>99 acres - 331st St. G.M. Dist.</i>	<i>Release of Lien</i>	<i>139</i>	<i>628</i> <i>629</i>

Filing Docket and General Index to Realty Deeds and Mortgages — GRANTORS

REG. U. S. PAT. OFFICE *Cott* County Indexes Since 1888 An Identifying Trade Mark

 Open at Proper Tab according to First Letter or Letters of Name and refer to Buff Sub-Index sheet for page reference.

COTT FAMILY NAME INDEX No. 1-SPLIT © 1948 Made By The Cott Index Company, Columbus, Ohio Mfg. Cott Patent Index Systems

(257)

GRANTORS FAMILY NAMES	GIVEN NAMES ABCDEFGH	GIVEN NAMES IJKLMNO	GIVEN NAMES PQRSTUVWXYZ	GRANTEES	DATE OF FILING				DATE OF INSTRUMENT			DATE OF RECORD			LOCATION OF PROPERTY OR OTHER DESCRIPTION	KIND OF INST.	BOOK	PAGE
					Month	Day	Year	Hr. M.	Month	Day	Year	Month	Day	Year				
<i>Ruddy</i> "	<i>James R.</i>			<i>The Wilkeson County Bank Wasee Electric Memberships Corp.</i>				<i>4:45</i>						<i>1 acre - 328th (Bloodworth) 2nd S.D.</i>	<i>DPs</i>	<i>144</i>	<i>104-</i>	
					<i>Aug</i>	<i>16</i>	<i>1977</i>	<i>PM</i>	<i>Aug</i>	<i>15</i>	<i>1977</i>	<i>Aug</i>	<i>16</i>				<i>1977</i>	<i>106</i>
								<i>2:30</i>										
	<i>James R.</i>				<i>Aug</i>	<i>24</i>	<i>1977</i>	<i>PM</i>	<i>Aug</i>	<i>24</i>	<i>1977</i>	<i>Aug</i>	<i>24</i>	<i>1977</i>	<i>Right of Way</i>	<i>Eas</i>	<i>144</i>	<i>192</i>

Filing Docket and General Index to Realty Deeds and Mortgages — GRANTORS

REG. U. S. PAT. OFFICE *Chester* County Indexes Since 1888 An Identifying Trade Mark

 Open at Proper Tab according to First Letter or Letters of Name and refer to Buff Sub-Index sheet for page reference.

COTT FAMILY NAME INDEX No. 1-3PLIT © 1948 Made By The Cott Index Company, Columbus, Ohio Mfg. Cott Patent Index Systems

(259)

GRANTORS FAMILY NAMES	GIVEN NAMES ABCDEFGH	GIVEN NAMES IJKLMNO	GIVEN NAMES PQRSTUVWXYZ	GRANTEES	DATE OF FILING				DATE OF INSTRUMENT			DATE OF RECORD			LOCATION OF PROPERTY OR OTHER DESCRIPTION	KIND OF INST.	BOOK	PAGE
					Month	Day	Year	Hr. M.	Month	Day	Year	Month	Day	Year				
<i>Romax</i>	<i>Harless</i>	<i>et al</i>		<i>Wilkinson County</i>	<i>Feb.</i>	<i>3</i>	<i>1977</i>	<i>7³⁰</i>	<i>Apr</i>	<i>20</i>	<i>1978</i>	<i>Feb</i>	<i>22</i>	<i>1979</i>	<i>PR 8457 (1)</i>	<i>149</i>	<i>413-414</i>	
"	<i>Darlene</i>	<i>et al</i>	<i>(Mrs. Patricia A. Smith)</i>	<i>Georgia Power Company</i>	<i>Nov</i>	<i>9</i>	<i>1981</i>	<i>9^{am}</i>	<i>Oct</i>	<i>30</i>	<i>1981</i>	<i>Nov</i>	<i>9</i>	<i>1981</i>	<i>Right of Way</i>	<i>159</i>	<i>519-530</i>	

Filing Docket and General Index to Realty Deeds and Mortgages — GRANTORS

REG. U. S. PAT. OFFICE *Cott* County Indexes Since 1888 An Identifying Trade Mark

Open at Proper Tab according to First Letter or Letters of Name and refer to Buff Sub-Index sheet for page reference.

COTT FAMILY NAME INDEX No. 1-SPLIT © 1980 Made By The Cott Index Company, Columbus, Ohio Mfg. Cott Patent Index Systems

(267)

GRANTORS FAMILY NAMES	GIVEN NAMES ABCDEFGHIJ	GIVEN NAMES KLMNO	GIVEN NAMES PQRSTUVWXYZ	GRANTEES	DATE OF FILING				DATE OF INSTRUMENT			DATE OF RECORD			LOCATION OF PROPERTY OR OTHER DESCRIPTION	KIND OF INST.	BOOK	PAGE
					Month	Day	Year	HR. M.	Month	Day	Year	Month	Day	Year				
Romine	Shirley L.			Aude B. Romine	Feb	25	1980	9 AM	Jan	16	1980	Feb	25	1980	Lot - 1505 th (Loep) 8m Dist	Q.D.	153	468
"	Shirley L.			Aude B. Romine	Feb	25	1980	9 AM	Jan	16	1980	Feb	25	1980	Lot - 1505 th (Loep) 8m Dist	Q.D.	153	469
"	Aude B.			Mary S. McAfee	Oct	17	1980	9 AM	Oct	14	1980	Oct	17	1980	Lot 1505 th (Loep) 8m Dist	W.D.	155	401
"	Aude B.			Mary S. McAfee	Oct	17	1980	9 AM	Oct	14	1980	Oct	17	1980	Lot - 1505 th (Loep) 8m Dist	W.D.	155	402

Filing Docket and General Index to Realty Deeds and Mortgages — GRANTORS

REG. U. S. PAT. OFFICE *Cott* County Indexes Since 1888 An Identifying Trade Mark

Open at Proper Tab according to First Letter or Letters of Name and refer to Buff Sub-Index sheet for page reference.

COTT FAMILY NAME INDEX No. 1-SPLIT © 1948
Made By The Cott Index Company, Columbus, Ohio
Mfg. Cott Patent Index Systems

(271)

GRANTORS FAMILY NAMES	GIVEN NAMES ABCDEFGH	GIVEN NAMES IJKLMNO	GIVEN NAMES PQRSTUVWXYZ	GRANTEES	DATE OF FILING				DATE OF INSTRUMENT			DATE OF RECORD			LOCATION OF PROPERTY OR OTHER DESCRIPTION	KIND OF INST.	BOOK	PAGE
					Month	Day	Year	Hr. M.	Month	Day	Year	Month	Day	Year				
Rail Car	Services	Inc		Central Bank of Georgia	Apr	22	1981	2						14.48 ac - 27 th Land Dist	F5	81	166	
"	"	"	etal	Valiant Steels Equipment	July	6	1984	2	Apr	20	1984	July	12	tract - City of Gordon	105	169	106	
"	"	"	etal	Valiant Steels Equipment	Dec	5	1984	9	Dec	4	1984	Dec	6	land in book 150/51	170		418	
"	"	"	pl. of Klein mgr.	Ha Bone Company	July	9	1987	9	July	7	1987	July	9	Right of way	181		8	

Filing Docket and General Index to Realty Deeds and Mortgages — GRANTORS

REG. U. S. PAT. OFFICE *Cott* County Indexes Since 1888
An Identifying Trade Mark

Open at Proper Tab according to First Letter or Letters of Name and refer to Buff Sub-Index sheet for page reference.

COTT FAMILY NAME INDEX No. 1-SPLIT © 1948
Made By The Cott Index Company, Columbus, Ohio
Mfg. Cott Patent Index Systems

(285)

GRANTORS FAMILY NAMES	GIVEN NAMES ABCDEFGH	GIVEN NAMES IJKLMNO	GIVEN NAMES PQRSTUVWXYZ	GRANTEES	DATE OF FILING				DATE OF INSTRUMENT			DATE OF RECORD			LOCATION OF PROPERTY OR OTHER DESCRIPTION	KIND OF INST.	BOOK	PAGE
					Month	Day	Year	Hr. M.	Month	Day	Year	Month	Day	Year				
<i>Regers Brothers et al</i>				<i>Commodity Credit Corp</i>	<i>Nov</i>	<i>12</i>	<i>1982</i>	<i>11:42</i>						<i>Crops - 332nd Am Dist</i>	<i>FS</i>	<i>82-384</i>		
<i>"</i>	<i>"</i>	<i>"</i>	<i>"</i>	<i>Commodity Credit Corp</i>	<i>Dec</i>	<i>28</i>	<i>1982</i>	<i>1:30 PM</i>						<i>Crops - 332nd Am Dist</i>	<i>FS</i>	<i>82-465</i>		
<i>"</i>	<i>"</i>			<i>U.S. of America</i>				<i>9</i>						<i>Crops - 332nd Am Dist</i>	<i>CS</i>	<i>99-155</i>		
<i>"</i>	<i>"</i>			<i>Farmers Home Administration</i>	<i>Mar</i>	<i>26</i>	<i>1984</i>	<i>AM</i>										
<i>"</i>	<i>"</i>			<i>U.S. of America</i>	<i>Apr</i>			<i>9:30</i>										
<i>"</i>	<i>"</i>			<i>Farmers Home Administration</i>	<i>9</i>		<i>1985</i>	<i>AM</i>						<i>Crops - divers tracts</i>	<i>FS</i>	<i>85-223</i>		
<i>"</i>	<i>"</i>	<i>etal</i>		<i>United States of America</i>	<i>Feb</i>	<i>24</i>	<i>1986</i>	<i>PM</i>						<i>Crops - divers tracts</i>	<i>FS</i>	<i>86-111</i>		

Filing Docket and General Index to Realty Deeds and Mortgages — GRANTORS

REG. U. S. PAT. OFFICE *Cott* County Indexes Since 1888 An Identifying Trade Mark

Open at Proper Tab according to First Letter or Letters of Name and refer to Buff Sub-Index sheet for page reference.

COTT FAMILY NAME INDEX No. 1-SPLIT © 1988 Made By The Cott Index Company, Columbus, Ohio Mfg. Cott Patent Index Systems

(289)

GRANTORS FAMILY NAMES	GIVEN NAMES ABCDEFGH	GIVEN NAMES IJKLMNO	GIVEN NAMES PQRSTUWXYZ	GRANTEES	DATE OF FILING				DATE OF INSTRUMENT			DATE OF RECORD			LOCATION OF PROPERTY OR OTHER DESCRIPTION	KIND OF INST.	BOOK	PAGE
					Month	Day	Year	Hr. M.	Month	Day	Year	Month	Day	Year				
Rite-Way	Quality	Homes	Inc.	Colonial Financial Services Inc.	Jan	25	1983	1:30	Jan	24	1983	Jan	25	1983	SD of William Ford Aretal	Trans + assign	163	552
"	"	"	"	Colonial Financial Services Inc.	Jan	27	1983	9	Jan	24	1983	Jan	27	1983	SD of James W. Williams etal	Trans + assign	163	516
"	"	"	"	Colonial Financial Services Inc.	Apr	11	1983	4:30	Apr	1	1983	Apr	12	1983	SD of Jeanette A. Davis	Trans + assign	164	331
"	"	"	"	Colonial Financial Services Inc.	May	2	1983	10	May	4	1983	May	3	1983	SD of Tommy B. Williams	Trans + assign	164	455
"	"	"	"	Colonial Financial Services Inc.	June	13	1983	2	June	9	1983	June	16	1983	SD of Ronnie Stephens etal	Trans + assign	164	715
"	"	"	"	Colonial Financial Services Inc.	Sept	20	1983	9	Aug	31	1983	Sept	27	1983	SD of Bennett Hogan etal	Trans + assign	166	115
"	"	"	"	Colonial Financial Services Inc.	Dec	19	1983	9	Nov	18	1983	Jan	5	1984	SD of Darrell Lavender etal	Trans + assign	166	689
"	"	"	"	Colonial Financial Services Inc.	Jan	9	1984	9	Jan	3	1984	Jan	20	1984	SD of Eddie Joe Whipple Jr etal	Trans + assign	167	88
"	"	"	"	Holdome Credit Corporation	June	19	1984	9	June	14	1984	June	26	1984	SD of Ruby Knight etal	Trans + assign	168	674
"	"	"	"	Holdome Credit Corporation	Aug	22	1984	11	June	8	1984	Aug	23	1984	SD of Kevin Riggs etal	Trans + assign	169	479
"	"	"	"	Holdome Credit Corporation	Apr	22	1985	2:55	Mar	26	1985	Apr	23	1985	SD of Bobby L. & Linda W. Scellette	Trans + assign	172	20
"	"	"	"	Holdome Credit Corp.	June	20	1985	5	June	20	1985	June	21	1985	SD of Richard Lee Reese & Doris Keal	Trans + assign	172	343
"	"	"	"	Holdome Credit Corp.	Aug	13	1985	12	Aug	12	1985	Aug	16	1985	SD of Charles H. & Jacqueline M. Adams	Trans + assign	172	234
"	"	"	"	Holdome Credit Corp.	Sept	24	1985	9	Aug	12	1985	Sept	25	1985	SD of Andrew L. & Shirley A. Todd	Trans + assign	173	176
"	"	"	"	Holdome Credit Corporation	June	5	1986	9	May	14	1986	June	6	1986	SD of Joseph C. Jr. & Cynthia P. Brown	Trans + assign	175	525
"	"	"	"	Holdome Credit Corp.	Aug	12	1986	9	Aug	11	1986	Aug	12	1986	SD of Allan G. Jr. & Linda H. Mitchell	Trans + assign	176	195- 198
"	"	"	"	Holdome Credit Corp.	Dec	31	1986	12	Dec	26	1986	Dec	31	1986	SD of Barbara Seabrooks	Trans + assign	178	447

Filing Docket and General Index to Realty Deeds and Mortgages — GRANTORS

(289)

REG. U. S. PAT. OFFICE *Cott* County Indexes Since 1888 An Identifying Trade Mark

 Open at Proper Tab according to First Letter or Letters of Name and refer to Buff Sub-Index sheet for page reference.

COTT FAMILY NAME INDEX No. 1-SPLIT © 1948 Made By The Cott Index Company, Columbus, Ohio Mfg. Cott Patent Index Systems

GRANTORS FAMILY NAMES	GIVEN NAMES ABCDEFGH	GIVEN NAMES IJKLMNO	GIVEN NAMES PQRSTUVWXYZ	GRANTEES	DATE OF FILING				DATE OF INSTRUMENT			DATE OF RECORD			LOCATION OF PROPERTY OR OTHER DESCRIPTION	KIND OF INST.	BOOK	PAGE
					Month	Day	Year	Hr. M.	Month	Day	Year	Month	Day	Year				
Rite-Way Quality				Baldome Credit Corp.	Jan	8	1987	11:30 pm	Dec	26	1986	Jan	9	1987	SD of Barbara Seabrooks	Deeds	178	653
"	"	"	"	Baldome Credit Corporation	Nov	24	1987	1:55 pm	Nov	16	1987	Dec	7	1987	SD of Barbara A. Bullock	Deeds	182	342 346
"	"	"	"	Baldome Credit Corp.	Mar	16	1989	9 am	Mar	13	1989	Mar	16	1989	SD of Carouell Lee & Beverly L. Taylor	Deeds	188	487
"	"	"	"	Baldome Credit Corp.	Apr	14	1989	9 am	Mar	7	1989	Apr	21	1989	SD of Lowell & Lucy L. Boyer	Deeds	189	17
"	"	"	"	Baldome Credit Corp.	Mar	14	1990	9:55 am	Mar	16	1990	Mar	15	1990	SD of Winnie M & Ricky B. Veal	Deeds	193	502

Filing Docket and General Index to Realty Deeds and Mortgages — GRANTORS

REG. U. S. PAT. OFFICE *Cott* County Indexes Since 1888
An Identifying Trade Mark

Open at Proper Tab according to First Letter or Letters of Name and refer to Buff Sub-Index sheet for page reference.


COTT FAMILY NAME INDEX No. 1-SPLIT © 1948
Made By The Cott Index Company, Columbus, Ohio
Mfg. Cott Patent Index Systems

(293)

GRANTORS FAMILY NAMES	GIVEN NAMES ABCDEFGH	GIVEN NAMES IJKLMNO	GIVEN NAMES PQRSTUVWXYZ	GRANTEES	DATE OF FILING				DATE OF INSTRUMENT			DATE OF RECORD			LOCATION OF PROPERTY OR OTHER DESCRIPTION	KIND OF INST.	BOOK	PAGE
					Month	Day	Year	Hr. M.	Month	Day	Year	Month	Day	Year				
Riverside	Ford	Smc.		Joel Bruce + Susan A. Baggaley	Dec	9	1983	3:30 pm	July	-	1983	Dec	27	1983	0.86 acres, 352 nd LMO	RCD	166	593

FILING DOCKET AND GENERAL INDEX TO REALTY DEEDS AND MORTGAGES — GRANTORS

REG. U. S. PAT. OFFICE *Chambers* County Indexes Since 1868 An Identifying Trade Mark

 Open at Proper Tab according to First Letter or Letters of Name and refer to Buff Sub-Index sheet for page reference.

COTT FAMILY NAME INDEX NO. 1-SPLIT © 1949
MADE BY THE COTT INDEX COMPANY, COLUMBUS, OHIO
SOLD BY THE CLYDE CASTLEBERRY CO., COVINGTON, GA. (275)

GRANTORS FAMILY NAMES	GIVEN NAMES ABCDEFGH	GIVEN NAMES IJKLMNO	GIVEN NAMES PQRSTUVWXYZ	GRANTEES	DATE OF FILING				DATE OF INSTRUMENT			DATE OF RECORD			LOCATION OF PROPERTY OR OTHER DESCRIPTION	KIND OF INST.	BOOK	PAGE
					Month	Day	Year	Hr. M.	Month	Day	Year	Month	Day	Year				
				Florida National Bank	Mar	16	1984	9 am	Mar	13	1984	Mar	23	1984	10.89 acres - L&L 161; 27 th Land Dist	103-10	167	660-1663
"	"	"	"	Rowland Broadcasting <i>etal</i>	Oct	4	1984	9 am	Sept	21	1984	Oct	9	1984	10.89 acres - L&L 161, 27 th Land Dist	103-10	169	1759
"	"	"	"	Marshall W. & Carol C. Rowland <i>etal</i>	"	"	"	"	"	"	"	"	"	"	" " " " " " " "	"	"	"
"	"	"	"	Quality Broadcasting, Inc <i>etal</i>	Apr	11	1985	9 am	Mar	29	1985	Apr	15	1985	10.89 acres - L&L 161; 27 th Land Dist	WD	171	756-757

FILING DOCKET AND GENERAL INDEX TO REALTY DEEDS AND MORTGAGES — GRANTORS

REG. U. S. PAT OFFICE *Chambers* County Indexes Since 1888 An Identifying Trade Mark

Open at Proper Tab according to First Letter or Letters of Name and refer to Buff Sub-Index sheet for page reference.

COTT FAMILY NAME INDEX NO. 1-SPLIT © 1949
MADE BY THE COTT INDEX COMPANY, COLUMBUS, OHIO
SOLD BY THE CLYDE CASTLEBERRY CO., COVINGTON, GA.

(299)

GRANTORS FAMILY NAMES	GIVEN NAMES ABCDEFGH	GIVEN NAMES IJKLMNO	GIVEN NAMES PQRSTUVWXYZ	GRANTEES	DATE OF FILING				DATE OF INSTRUMENT			DATE OF RECORD			LOCATION OF PROPERTY OR OTHER DESCRIPTION	KIND OF INST.	BOOK	PAGE
					Month	Day	Year	Hr. M.	Month	Day	Year	Month	Day	Year				
Rease	Eddie Lee	Kathy B.		Amos Powell Construction Co. First Family Financial Services of Ga., Inc.	Aug	6	1985	9 AM	June	7	1985	Aug	17	1985	0.46 acre - 4 th Land Dist	SD	172	661-664
"	Eddie Lee	Cathy B.		First Family Financial Services of Ga., Inc.	Feb	18	1988	9 AM	Feb	8	1988	Feb	19	1988	Hook's Pond, July 25, 1989	SD	183	207-209
"	Eddie Lee	Kathy B.		First Family Financial Services of Ga., Inc.	June	13	1989	11:25 AM	June	2	1989	June	13	1989	0.46 acres - Lot 7, Block 4; Hook's Pond	SD	189	622-623
"	Eddie Lee	Cathy B.		First Family Financial Services of Ga., Inc.	July	25	1989	9 AM	June	22	1989	July	28	1989	SD recorded BK 183 pg 207-9	Case SD	190	392

FILING DOCKET AND GENERAL INDEX TO REALTY DEEDS AND MORTGAGES - GRANTORS

REG. U. S. PAT. OFFICE *Chumlett* County Indexes Since 1888 An Identifying Trade Mark

Open at Proper Tab according to First Letter or Letters of Name and refer to Buff Sub-Index sheet for page reference.

COTT FAMILY NAME INDEX NO. 1-SPLIT © 1949
MADE BY THE COTT INDEX COMPANY, COLUMBUS, OHIO
SOLD BY THE CLYDE CASTLERBERRY CO., COVINGTON, GA.

(307)

GRANTORS FAMILY NAMES	GIVEN NAMES ABCDEFGH	GIVEN NAMES IJKLMNO	GIVEN NAMES PQRSTUVWXYZ	GRANTEES	DATE OF FILING				DATE OF INSTRUMENT			DATE OF RECORD			LOCATION OF PROPERTY OR OTHER DESCRIPTION	KIND OF INST.	BOOK	PAGE
					Month	Day	Year	Hr. M.	Month	Day	Year	Month	Day	Year				
Rigel Communications		Limited Partnership	I	Phoenix Leasing, Inc.	Nov	21	1986	1:15 pm						future filing	FS	86-492		
"	"	"	"	Phoenix Leasing, Inc.	Nov	21	1986	1:15 pm						future filing	FS	86-493		
"	"	"	"	Phoenix Leasing, Inc.	Nov	26	1986	1:45 pm						future filing	FS	86-502		
"	"	"	"	Phoenix Leasing, Inc.	Nov	26	1986	1:45 pm						future filing	FS	86-503		
"	"	"	"	Wickham Co. Colerain, etc.	Dec	8	1986	4 pm						divers property	FS	86-514		
"	"	"	"	Phoenix Leasing, Inc.	Dec	8	1986	4 pm	Dec 1	1986	Dec 11	1986		6.52 acres - 331 st LMD	SD	178	180-185	
"	"	"	"	Wickham Co. Colerain, etc.	Dec	8	1986	4 pm	Dec 1	1986	Dec 11	1986		6.52 acres - 331 st LMD	SD	178	186-188	
"	"	"	"	State Street Bank & Trust Co.	Dec	11	1987	11:30 am			Dec 11	1987		future filing - 4 th 20 - 331 LMD	FS	87-276		
"	"	"	"	Phoenix Leasing, Inc.	Jan	21	1988	9:30 am						future filing, 5 th & 4 th L&B	FS	88-20		
"	"	"	"	State Street Bank and Trust Company	Feb	4	1988	2:30 pm	Nov 30	1987	Feb 8	1988		tract - 4 th L&B; 22474	SD	183	76-91	
"	"	"	"	Phoenix Leasing Incorporated	Feb	4	1988	2:40 pm	Jan 19	1988	Feb 8	1988		tract - 4 th L&B; 22474	SD	183	92-106	
"	"	"	"	State Street Bank & Trust Co.	Oct	5	1989	2 pm						future filing	FS	89-297		
"	"	"	"	State Street Bank & Trust Co.	Oct	5	1989	2 pm						future filing	FS	89-298		
"	"	"	"	Phoenix Leasing, Inc.	Oct	5	1989	2:30 pm							Amend.	88-20		
"	"	"	"	State Street Bank & Trust Co.	Oct	11	1989	10 am	Sept 29	1989	Oct 17	1989		0.23 acres - 330 th LMD	SD	191	458-464	
"	"	"	"	Phoenix Leasing, Inc.	Oct	11	1989	10 am	Oct 3	1989	Oct 17	1989		0.23 acres - 330 th LMD	SD	191	465-469	
"	"	"	"	State Street Bank & Trust Co.	Apr	18	1990	9:30 am	Feb 23	1990	Apr 23	1990		1 st Amend.	SD	194	93-98	

Filing Docket and General Index to Realty Deeds and Mortgages — GRANTORS

REG. U. S. PAT. OFFICE *Chem-Lock* County Indexes Since 1868 An Identifying Trade Mark

Open at Proper Tab according to First Letter or Letters of Name and refer to Buff Sub-Index sheet for page reference.

COTT FAMILY NAME INDEX NO. 1-SPLIT © 1999
MADE BY THE COTT INDEX COMPANY, COLUMBUS, OHIO
SOLD BY THE CLYDE CASTLEBERRY CO., COVINGTON, GA.

(315)

GRANTORS FAMILY NAMES	GIVEN NAMES ABCDEFGH	GIVEN NAMES IJKLMNO	GIVEN NAMES PQRSTUVWXYZ	GRANTEES	DATE OF FILING				DATE OF INSTRUMENT			DATE OF RECORD			LOCATION OF PROPERTY OR OTHER DESCRIPTION	KIND OF INST.	BOOK	PAGE
					Month	Day	Year	Hr. M.	Month	Day	Year	Month	Day	Year				
Rigel Communications Inc.				Phoenix Leasing Inc.	Jan	31	1988	9:30 AM						fixture filing 5 th & 4 th St	FS	88-22		
"	"	"	etal	State Street Bank and Trust Company	Feb	4	1988	2:30 PM	Nov	30	1987	Feb	8	1988	tract - 4 th St. D; RR #74	Deed Po Sales SD	183	76-91
"	"	"	etal	Phoenix Leasing Incorporated Co.	Feb	4	1988	2:40 PM	Jan	19	1988	Feb	8	1988	tract - 4 th St. D; RR #74	SD	183	92-106
"	"	"	etal	State Street Bank & Trust Co.	Oct	11	1989	10 AM	Sept	29	1989	Oct	17	1989	0.23 acre - 330 th N M & D	SD	191	458-464
"	"	"	etal	Phoenix Leasing, Inc. Co.	Oct	11	1989	10 AM	Oct	3	1989	Oct	17	1989	0.23 acre - 330 th N M & D	SD	191	465-469
"	"	"	etal	State Street Bank & Trust Co.	Apr	18	1990	9:30 AM	Feb	23	1990	Apr	20	1990		1 st amend. SD	194	93-98

FILING DOCKET AND GENERAL INDEX TO REALTY DEEDS AND MORTGAGES — GRANTORS

REG. U. S. PAT. OFFICE *ChemCott* County Indexes Since 1888
An Identifying Trade Mark

Open at Proper Tab according to First Letter or Letters of Name and refer to Buff Sub-Index sheet for page reference.

COTT FAMILY NAME INDEX NO. 1-SPLIT © 1999
MADE BY THE COTT INDEX COMPANY, COLUMBUS, OHIO
SOLD BY THE CLYDE CASTLEBERRY CO., COVINGTON, GA.

(323)

GRANTORS FAMILY NAMES	GIVEN NAMES ABCDEFGHIJ	GIVEN NAMES KLMNO	GIVEN NAMES PQRSTUVWXYZ	GRANTEES	DATE OF FILING				DATE OF INSTRUMENT			DATE OF RECORD			LOCATION OF PROPERTY OR OTHER DESCRIPTION	KIND OF INST.	BOOK	PAGE	
					Month	Day	Year	Hr. M.	Month	Day	Year	Month	Day	Year					
Rogala	Katherine			aka Merritt B. Berkner, Jr. Merritt Berkner et al	Aug	4	1988	9 am	July	28	1988	Aug	4	1988	Lot # W-13 & 14, Sec 9, Tract 5	1505 None	D SD	185 100	98- 100
"	"			aka Carolyn S. Berkner Carolyn Berkner et al	"	"	"	"	"	"	"	"	"	"	"	"	"	"	"
"	Katherine			Deane E. M. C.	Aug	21	1989	2 pm	July	20	1989	Aug	24	1989	Right of way	1505	Ease ment	190	456
"	Katherine			Sinclair-Deane Reatt	Oct	4	1989	am							Lot # W-13 & 14, Sec 9, Tract 5	1505	FS	89-295	
"	Katherine			Frankie P. Berkner	July	24	1990	9 am	June	15	1990	July	26	1990	Lot # W-14, Sec 9, Tract 5	1505	WD	195	207

FILING DOCKET AND GENERAL INDEX TO REALTY DEEDS AND MORTGAGES — GRANTORS

REG. U. S. PAT. OFFICE  County Indexes Since 1888
An Identifying Trade Mark



Open at Proper Tab according to First Letter or Letters of Name and refer to Buff Sub-Index sheet for page reference.

COTT FAMILY NAME INDEX NO. 1-SPLIT © 1949
MADE BY THE COTT INDEX COMPANY, COLUMBUS, OHIO
SOLD BY THE CLYDE CASTLEBERRY CO., COVINGTON, GA.

(327)

GRANTORS FAMILY NAMES	GIVEN NAMES ABCDEFGH	GIVEN NAMES IJKLMNO	GIVEN NAMES PQRSTUVWXYZ	GRANTEES	DATE OF FILING				DATE OF INSTRUMENT			DATE OF RECORD			LOCATION OF PROPERTY OR OTHER DESCRIPTION	KIND OF INST.	BOOK	PAGE
					Month	Day	Year	Hr. M.	Month	Day	Year	Month	Day	Year				
Real Estate	Insurance, Inc.			Fairfield Financial Associates 8 Macco 11:05 1989	May 26 1989				May 26 1989			June 7 1989			SD of George & Ophelia F. Washington	Regg of note	189	517

This entry was made in error. It was also entered in Fairfield Financial Associates' books on Jan 19, 1989.

