

Filing Docket and General Index to Realty Deeds and Mortgages—GRANTORS

Refer to SUB-INDEX in front portion of Book for Alphabetical Arrangement and Page Reference to Names in this Index

Cott Patented Index Systems.
Manufactured by Geo. D. Barnard Sta. Co., St. Louis, Mo.

7

| | GRANTORS FAMILY NAMES | GIVEN NAMES ABCDEFGHIJ | GIVEN NAMES KLMNOP | GIVEN NAMES QRSTUVWXYZ | GRANTEES | DATE OF FILING | | | | DATE OF INSTRUMENT | | | DATE OF RECORD | | | LOCATION OF PROPERTY OR OTHER DESCRIPTION | KIND OF INST'MT | BOOK | PAGE |
|--|--------------------------|---------------------------|-----------------------|---------------------------|----------------------------|---------------------------|-----|------|--------|--------------------|---------------|------|----------------|-----|------|--|--------------------|--------|------|
| | | | | | | MONTH | DAY | YEAR | HR. M. | MONTH | DAY | YEAR | MONTH | DAY | YEAR | | | | |
| | Walden | | | | Emely E. | Benj. R. Helton | | | | | | | | | | Deed | C | 591 | |
| | " | | | | W. W. et al. | Frances Walden | | | | | | | | | | " | H | 605 | |
| | " | | | | Frances et al | W. W. Walden | | | | | | | | | | " | H | 619 | |
| | " | | | | W. W. | Sallie Walden | | | | | | | | | | " | J | 212 | |
| | " | | | | A. A. | Francis Walden | | | | | | | | | | " | E | 176 | |
| | " | | | | Elizabeth A. | J. J. Lingo | | | | | | | | | | " | E | 347 | |
| | " | | | | Mr. E. H. | E. W. Lingo | | | | | | | | | | " | B | 480 | |
| | " | | | | E. A. + W. W. | J. S. Bush | | | | | | | | | | " | C | 54 | |
| | " | | | | Ann E. | Columbia A. Lassiter | | | | | July - 1890 | | July 14 1890 | | | " | K | 372 | |
| | " | | | | Mrs. A. E. | Gertrude Walden | | | | | Oct. - 1891 | | Nov. 30 1891 | | | " | L | 311-12 | |
| | " | | | | Narcissa + Cannon et al. | Jasper A. Parker | | | | | Dec. 30 1893 | | Nov. 24 1894 | | | " | O | 189-90 | |
| | " | | | | W. H. Helton, J. E. et al. | Mrs. Amo Walden | | | | | July 11 1896 | | Aug. 3 1898 | | | " | S | 428 | |
| | " | | | | W. H. | W. W. Walden | | | | | Oct. 12 1896 | | Oct. 12 1896 | | | " | P | 309-10 | |
| | " | | | | E. O. et al. | Jane E. Helton | | | | | Mar. 21 1888 | | Apr. 20 1888 | | | " | J | 563 | |
| | " | | | | Ann E. | W. H. Walden | | | | | Mar. 21 1888 | | Apr. 24 1888 | | | " | J | 567 | |
| | " | | | | W. W. + Frank | Mrs. E. A. + Julia Walden | | | | | Sept. 22 1886 | | July 14 1888 | | | " | J | 698 | |

see note
I/698

Filing Docket and General Index to Realty Deeds and Mortgages—GRANTORS

Refer to SUB-INDEX in front portion of Book for Alphabetical Arrangement and Page Reference to Names in this Index

Cott Patented Index Systems.
Manufactured by Geo. D. Barnard Sta. Co., St. Louis, Mo.

| GRANTORS FAMILY NAMES | GIVEN NAMES ABCDEFGHIJ | GIVEN NAMES JKLMNO | GIVEN NAMES PQRSTUWXYZ | GRANTEES | DATE OF FILING | | | | DATE OF INSTRUMENT | | | DATE OF RECORD | | | LOCATION OF PROPERTY OR OTHER DESCRIPTION | KIND OF INST'MT | BOOK | PAGE |
|--------------------------|---------------------------|-----------------------|---------------------------|--|----------------|-----|------|--------|--------------------|-----|------|----------------|-----|------|---|--------------------|-------|------|
| | | | | | MONTH | DAY | YEAR | HR. M. | MONTH | DAY | YEAR | MONTH | DAY | YEAR | | | | |
| Walden | E. A. | | | G. E. Adams | | | | | apr | 17 | 1882 | Feb | 6 | 1889 | Deed | J | 197 | |
| " | | Sallie L. | | E. A. Walden, Julia E. ^{Wimberly} | | | | | Jan | 24 | 1889 | Jan | 29 | 1889 | " | J | 526-7 | |
| " | | W. W. | | W. E. Scott | | | | | apr | 7 | 1905 | June | 6 | 1905 | " | V | 125 | |
| " | | Narcissus | | A. S. J. Worington | | | | | oct | 10 | 1906 | oct | 19 | 1906 | " | y | 92 | |
| " | | Frank | | E. J. Holliman | | | | | nov | 30 | 1887 | aug | 23 | 1888 | " | J | 736 | |
| " | | Mrs. Sallie L. et al. | | W. M. Cowsley | Jan | 23 | 1920 | 10 min | Jan | 22 | 1920 | Jan | 23 | 1920 | " | 29 | 456-8 | |
| " | | Mrs. Sara L. | | John B. Walden et al. | July | 24 | 1941 | 5 PM | 8 | 26 | 22 | July | 25 | 1941 | Will of Mrs. Walden and children agreeing to abide by same as written | | 67 | 161 |
| " | | Mrs. Sara L. | | Henry A. Walden et al. | " | " | " | " | " | " | " | " | " | " | " | " | " | " |
| " | | Mrs. Sara L. | | Bessie W. Boyer et al. | " | " | " | " | " | " | " | " | " | " | " | " | " | " |
| " | | Mrs. Sara L. | | Julia Kate Messing | " | " | " | " | " | " | " | " | " | " | " | " | " | " |
| " | | Mrs. Sara L. | | Euna V. Walden et al. | " | " | " | " | " | " | " | " | " | " | " | " | " | " |
| " | | Mrs. Sara L. | | Mary E. Palliser et al. | " | " | " | " | " | " | " | " | " | " | " | " | " | " |
| " | | Mrs. Sara L. | | Pat C. Wicks | " | " | " | " | " | " | " | " | " | " | " | " | " | " |
| " | | H. C. | | W. C. Bentley | June | 9 | 1944 | 9 AM | May | 31 | 1944 | June | 9 | 1944 | 31-acre land in 4th land sub | MO | 70 | 167 |

This Index approved and adopted for use in the Counties of Georgia pursuant to the Act approved August 8, 1916, providing for uniform records throughout the State.

Filing Docket and General Index to Realty Deeds and Mortgages—GRANTORS

Clifford Walker, Attorney General.

Refer to SUB-INDEX in front portion of book for Alphabetical Arrangement and Page Reference to Names in this Index

Cott's Patented Index Systems. Owned and manufactured by Walker, Evans & Cogswell Co., Charleston, S. C.

(1.)

| GRANTORS FAMILY NAMES | GIVEN NAMES ABCDEFGHIJ | GIVEN NAMES JKLMNO | GIVEN NAMES PQRSTUVWXYZ | GRANTEES | DATE OF FILING | | | | DATE OF INST'MT | | | DATE OF RECORD | | | LOCATION OF PROPERTY OR OTHER DESCRIPTION | Kind of Inst'mt | Book | Page | |
|--------------------------|---------------------------|-------------------------|----------------------------|------------------------|-----------------------|------|------|------|-----------------|-------|-----|----------------|-------|-----|--|------------------------------------|--------------|------|-------|
| | | | | | Month | Day | Year | Hour | Min | Month | Day | Year | Month | Day | | | | | Year |
| C | Walden | Mrs S. L. | | J. Epstein & Bro | Apr | 21 | 1921 | P.m. | | Apr | 21 | 1921 | Apr | 21 | 1921 | House and lot in Mt Carmel Church | D.D. | 37 | 526-7 |
| | " | H. A. et al | | Frederick E. Dorn | Jan | 17 | 1924 | a.m. | | Jan | 16 | 1924 | Jan | 22 | 1924 | 100 acres near Mt Carmel Church | Mining Lease | 39 | 852-3 |
| | " | Mrs Sallie L. et al | | W. M. Awelzy | July | 3 | 1925 | P.m. | | " | 22 | 1920 | July | 6 | 1925 | 109 acres near Mt Carmel Church | Mining Lease | 39 | 563-4 |
| | " | John B. et al | | " | " | " | " | " | " | " | " | " | " | " | " | " | Mining Lease | 39 | 573-4 |
| | " | Henry A. et al | | " | " | " | " | " | " | " | " | " | " | " | " | " | Mining Lease | 39 | 563-4 |
| | " | Wm H. et al | | " | " | " | " | " | " | " | " | " | " | " | " | " | Mining Lease | 39 | 563-4 |
| | " | Mrs Sallie Braden et al | | " | " | " | " | " | " | " | " | " | " | " | " | " | Mining Lease | 39 | 563-4 |
| | " | Henry A. et al | | Edgar Brothers Company | Edgar Brothers Lease | Mar | 12 | 1924 | " | Mar | 12 | 1924 | Mar | 12 | 1926 | J. F. Jones Lease | Purchase | 41 | 65 |
| | " | Henry A. et al | | " | " | " | " | " | " | " | " | " | " | " | " | 100 acres J. F. Jones Lease. | Deed | 41 | 65-9 |
| | " | Mrs W. W. et al | | Central Ga. Power Co. | Central Ga. Power Co. | " | 24 | 1927 | a.m. | " | 10 | 1927 | Apr | 9 | 1927 | 100 foot strip Lot 100, 101, 102 | Deed | 41 | 294 |
| D | " | H. A. et al | | " | " | " | " | " | " | " | " | " | " | " | " | " | Deed | 41 | 294 |
| | " | Mrs Ma et al | | " | " | " | " | " | " | " | " | " | " | " | " | " | Deed | 41 | 294 |
| | " | John B. et al | | " | " | " | " | " | " | " | " | " | " | " | " | " | Deed | 41 | 294 |
| | " | P. C. et al | | " | " | " | " | " | " | " | " | " | " | " | " | " | Deed | 41 | 294 |
| | " | H. A. | | Winton Bank | Winton Bank | July | 12 | 1930 | P.m. | June | 30 | 1930 | July | 12 | 1930 | Lot #3, Block "D" Mt Carmel Church | Deed | 41 | 294 |
| " | Mrs W. W. | | Mrs Bessie W. Boyer | Mrs Bessie W. Boyer | Sept | 19 | " | " | Sept | 14 | " | Sept | 19 | " | Lot #3, Block "D" Mt Carmel Church | Deed | 41 | 294 | |

N. B.—This system of indexing is patented, and same covers both the Sub-Index and sheets comprising the General Index. The Loose Leaf Binder is also patented both being the patents of C. M. COFF, Walker, Evans & Cogswell Co., of Charleston, S. C., are owners of these patents, and furnish these Sheets and Binders in North Carolina, South Carolina, Georgia, Florida and Alabama.

done 41/294

done 41/294
done 46/246

This Index approved and adopted for use in the Counties of Georgia pursuant to the Act approved August 8, 1916, providing for uniform records throughout the State.

Filing Docket and General Index to Realty Deeds and Mortgages—GRANTORS

(1) Clifford Walker, Attorney General.

Refer to SUB-INDEX in front portion of book for Alphabetical Arrangement and Page Reference to Names in this Index

Cott's Patented Index Systems. Owned and manufactured by Walker, Evans & Cogswell Co., Charleston, S. C.

| GRANTORS FAMILY NAMES | GIVEN NAMES ABCDEFGHIJ | GIVEN NAMES IJKLMNO | GIVEN NAMES PQRSTUVWXYZ | GRANTEES | DATE OF FILING | | | | DATE OF INST'MT | | | DATE OF RECORD | | | LOCATION OF PROPERTY OR OTHER DESCRIPTION | Kind of Inst'mt | Book | Page |
|--------------------------|---------------------------|------------------------|----------------------------|----------------------------|----------------|-----|------|------|-----------------|-------|-----|----------------|-------|-----|--|--|-------------------|---------|
| | | | | | Month | Day | Year | Hour | Min | Month | Day | Year | Month | Day | | | | |
| Walden | Henry A. | | | Land Bank Commission | Apr | 24 | 1939 | 9 | | Apr | 20 | 1939 | Apr | 28 | 1939 | Land Bank Commission | | 289-90 |
| " | Henry A. | | | United Clay Mine Corp. | " | 25 | 1935 | " | " | " | 15 | 1935 | " | 25 | 1935 | 365 acres, tracts in 4th land dist. Cont'd | 52 | 231-23 |
| " | H. A. | | | Wilkinson Co. Bank | Jan | 23 | 1937 | " | " | Jan | 22 | 1937 | Jan | 23 | 1937 | 299-400 (W. 1/4) | | 381-2 |
| " | H. A. et al | | | Akron Pigment Co. | May | 1 | " | 9 | " | Apr | 1 | 1937 | May | 1 | " | 239 acre land in 327 dist. transfer | 52 | 366 |
| " | Mrs. W. W. | | | J. W. Vinson Sr. | Jun | 15 | 1938 | " | " | Jun | 14 | 1938 | Jan | 18 | 1938 | 1 3/4 acre land in 328th dist | Geo | 57 78 |
| " | H. A. | | | J. W. Vinson Sr. | " | " | " | " | " | " | 14 | " | " | 18 | " | 3/4 | N.D. | 67 140 |
| " | H. A. | | | Wilkinson Co. Bank | Feb | 10 | " | " | " | Feb | 7 | " | Feb | 12 | " | of Mrs. Eric Snow | transfer | 47 545- |
| " | Mrs. W. W. | | | J. W. Vinson Sr. | Oct | 6 | " | 5 | P.M. | Oct | 1 | 1935 | Oct | 6 | " | store building in Mt. Dulge | Lease | 63 42 |
| " | H. A. | | | Wilkinson Co. Bk. | Nov | 10 | " | 9 | A.M. | Oct | 29 | 1939 | Nov | 10 | " | 14 Deeds of purchase | 57-14-41 (W. 1/4) | 47 618 |
| " | Mrs. W. W. | | | J. W. Vinson Jr. | Oct | 6 | " | 5 | P.M. | Dec | 2 | 1935 | Oct | 6 | 1935 | dean on town blkg. | Lease | 63 42 |
| " | H. A. et al | | | J. M. Hall | Mar | 14 | 1939 | 5 | " | Dec | 31 | 1938 | Mar | 15 | 1939 | of Mrs. Rada E. Cabell cont'd | Lease | 57 300 |
| " | H. A. et al | | | J. M. Hall | Aug | 21 | " | 2 | P.M. | Jan | 24 | 1939 | Aug | 23 | " | of Clifton Robison | " | 394 |
| " | Henry A. | | | Avoncc Clay Products Corp. | Oct | 30 | 1940 | 2 | P.M. | Oct | 25 | 1940 | Oct | 30 | 1940 | 148 acres in 4th land dist. 2nd. | Lease | 57 312 |
| " | Henry A. | | | Jr. E. Hambrick | Nov | 6 | " | 9 | " | Nov | 5 | " | Nov | 6 | " | 402. Acre Land 4th Land dist. | Lease | 57 629 |
| " | H. A. | | | State Highway Board | Dec | 11 | " | 2 | P.M. | June | 14 | 1941 | Dec | 12 | " | 0.211 Acre Land Right of Way | N.D. | 69 434 |
| " | H. A. | | | Wilkinson Co. Bank | Feb | 11 | 1942 | 9 | A.M. | Feb | 6 | 1942 | Feb | 12 | 1942 | 108. acre land in 4th land dist. | Lease | 69 434 |
| " | Mrs. W. W. | | | W. E. Peyer | Apr | 7 | 1942 | 10 | " | Feb | 2 | 1937 | Apr | 9 | 1942 | Release of mfg | 43 | 312 |

Filing Docket and General Index to Realty Deeds and Mortgages—GRANTORS

Refer to SUB-INDEX in front portion of Book for Alphabetical Arrangement and Page Reference to Names in this Index

Cott Patented Index Systems.
Manufactured by Geo. D. Barnard Sta. Co., St. Louis, Mo.

1

| GRANTORS FAMILY NAMES | GIVEN NAMES ABCDEFGHIJ | GIVEN NAMES JKLMNO | GIVEN NAMES PQRSTUVWXYZ | GRANTEES | DATE OF FILING | | | | DATE OF INSTRUMENT | | | DATE OF RECORD | | | LOCATION OF PROPERTY OR OTHER DESCRIPTION | KIND OF INST'MT | BOOK | PAGE |
|--------------------------|---------------------------|-----------------------|----------------------------|------------------------|----------------|-----|------|--------|--------------------|-----|------|----------------|---|------------------------|--|--------------------|------|------|
| | | | | | MONTH | DAY | YEAR | HR. M. | MONTH | DAY | YEAR | MONTH | DAY | YEAR | | | | |
| Walden | H. A. | | | J. M. Hall | Aug | 31 | 1943 | 1:45 | Aug | 31 | 1943 | Sept 1 1943 | 1/2 undivided interest in Mineral Estate | Trust | 67 | 511-12 | | |
| " | Henry A. | | | Land Bank Commission | July | 26 | 1944 | 1:45 | July | 21 | 1944 | July 26 1944 | 2 1/2 Acres land 4th Land Dist - (1944) (copy) | | 78 | 2-40 | | |
| " | Mr. R. B. | | | E. S. Turpley | Jan | 13 | 1943 | 1:45 | Dec | 4 | 1943 | Jan 13 1943 | 242.94 Acre Land in 23rd Land Dist | W.D | 74 | 268 | | |
| " | H. A. | | | Ozone Clay Products Co | Aug | 18 | 1945 | 12:20 | Aug | 14 | 1945 | Aug 18 " | 5.0 Acre Land in 4th Land Dist | optin | 74 | 375 | | |
| " | H. R. | | | Ozone Clay Products Co | Oct | 8 | 1945 | 9 | Sept | 28 | 1945 | Oct 11 1945 | 5.8 Acre Land | " | 74 | 427 | | |
| " | H. A. | | | Ozone Clay Products Co | Oct | 18 | 1945 | 4 | Oct | 10 | 1945 | Oct 14 1945 | 6.77 Acre Land in 4th Land Dist | W.D | 74 | 430.1 | | |
| " | H. A. | | | Merchant Farmer Co. | July | 29 | 1944 | 9 | July | 24 | 1944 | July 29 1944 | 2 1/2 Acres land 4th Land Dist (copy) | | 77 | 40 | | |
| " | H. A. | | | John B. Walden | Nov | 12 | " | 10 | Nov | 11 | " | Nov 12 " | 1 Acre Land in 328 5th Land Dist | W.D | 77 | 174 | | |
| " | M. F. | | | Jackson F. Brady | Oct | 15 | 1947 | 10 | Jan | 18 | 1887 | Oct 15 1947 | 3.2 Acre Land Land Dist | " | 77 | 427 | | |
| " | Mrs. Lillian L. et al | | | Apson Pigment Co. | May | 31 | 1948 | 9 | Sept | - | 1938 | June 1 1948 | 189 Acre in 4th Land Dist | Long Estate Copy | 80 | 39 | | |
| " | John B. et al | | | " | " | " | " | " | " | " | " | " | " | " | " | " | | |
| " | Henry A. et al | | | " | " | " | " | " | " | " | " | " | " | " | " | " | | |
| " | Miss Una et al | | | " | " | " | " | " | " | " | " | " | " | " | " | " | | |
| " | Patricia et al | | | " | " | " | " | " | " | " | " | " | " | " | " | " | | |
| " | H. A. | | | Ozone Clay Products Co | July | 20 | " | 5:30 | July | 17 | 1948 | July 21 " | 39.31 Acre Land 4th Land Dist | W.D | 80 | 112-13 | | |
| " | H. A. | | | H. E. Stephens | Nov | 18 | " | 9 | Nov | 25 | 1947 | Nov 19 " | 4 1/2 Acres land 4th Land Dist & 5th Land Dist (copy) | | 80 | 110 | | |

Filing Docket and General Index to Realty Deeds and Mortgages—GRANTORS

Refer to SUB-INDEX in front portion of Book for Alphabetical Arrangement and Page Reference to Names in this Index

Cott Patented Index Systems.
Manufactured by Geo. D. Barnard Sta. Co., St. Louis, Mo.

| GRANTORS FAMILY NAMES | GIVEN NAMES ABCDEFGHIH | GIVEN NAMES IJKLMNO | GIVEN NAMES PQRSTUWXYZ | GRANTEES | DATE OF FILING | | | | DATE OF INSTRUMENT | | | DATE OF RECORD | | | LOCATION OF PROPERTY OR OTHER DESCRIPTION | KIND OF INST'MT | BOOK | PAGE |
|--------------------------|---------------------------|------------------------|---------------------------|-------------------------------|----------------|-----|------|--------|--------------------|-----|------|----------------|-----|------|--|--------------------|------|--------|
| | | | | | MONTH | DAY | YEAR | HR. M. | MONTH | DAY | YEAR | MONTH | DAY | YEAR | | | | |
| Walden | Henry A. | | | The Federal Land Bank | Oct | 2 | 1948 | 11 | Nov. | 26 | 1948 | Dec | 12 | 1948 | Block 25, Lot 15, Block 25, Dist. 15 | Deed | 80 | 302-3 |
| " | H. A. | | | The Merchants & Farmers Bank | Mar | 21 | 1949 | 9 am | Mar | 19 | 1949 | Mar | 21 | 1949 | Block 25, Lot 15, Block 25, Dist. 15 | Deed | 80 | 302-3 |
| " | H. A. | | | T. W. Hancock | July | 15 | " | 12 am | July | 15 | " | July | 21 | " | 4 acres in Block 25, Dist. 15 | Deed | 80 | 384-5 |
| " | H. A. | | | Exchange Bank | Apr | 6 | 1950 | 7 am | Apr | 5 | 1950 | Apr | 10 | 1950 | Block 25, Lot 15, Block 25, Dist. 15 | Deed | 80 | 384-5 |
| " | H. A. | | | Wilkinson County Bank | Oct | 3 | " | " | Oct | 2 | " | Oct | 4 | " | 272 acres Block 25, Dist. 15 | Deed | 82 | 410 |
| " | H. A. | | | State Highway Dept | Apr | 14 | 1951 | " | Aug | 30 | " | Apr | 16 | 1951 | Right of way | Deed | 85 | 63 |
| " | H. A. | | | Exchange Bank | Jan | 15 | 1952 | " | Jan | 14 | 1952 | Jan | 16 | 1952 | Block 25, Lot 15, Block 25, Dist. 15 | Deed | 85 | 63 |
| " | H. A. | | | Edgar Brothers Co. | June | 10 | " | 9 am | May | 7 | 1951 | June | 11 | 1952 | Block 25, Lot 15, Block 25, Dist. 15 | Deed | 85 | 63 |
| " | W. C. | | | Wilkinson County Bank | Sept | 24 | " | 9 am | Sept | 1 | 1952 | Sept | 24 | 1952 | Block 25, Lot 15, Block 25, Dist. 15 | Deed | 85 | 63 |
| " | H. A. | | | Wilkinson County Bank | Oct | 29 | " | " | Oct | 27 | " | Oct | 29 | " | Block 25, Lot 15, Block 25, Dist. 15 | Deed | 85 | 63 |
| " | Henry A. | | | Federal Land Bank of Columbia | Apr | 14 | 1953 | 9 am | Apr | 10 | 1953 | Apr | 15 | 1953 | Block 25, Lot 15, Block 25, Dist. 15 | Deed | 89 | 289-90 |
| " | " | | | Edgar Brothers Co. | Jan | 11 | 1954 | 8 am | Dec | 31 | 1953 | Jan | 12 | 1954 | 27 tracts 4th Land Dist | Deed | 89 | 507-8 |
| " | Mrs Mary David | | | H. F. Brusher | Oct | 16 | 1954 | 9 am | Aug | 2 | 1954 | Oct | 19 | " | 8 acres Block 25, Dist. 15 | Deed | 93 | 146 |
| " | Laura | | | John B. Walden | " | 19 | " | noon | Oct | 16 | " | Oct | 19 | " | 1 acre Block 25, Dist. 15 | Deed | 93 | 151-2 |
| " | John B. | | | J. W. Willeson | " | 19 | " | noon | " | 16 | " | " | 19 | " | 1 acre Block 25, Dist. 15 | Deed | 86 | 101 |
| " | H. A. & Mrs H. A. | | | Mrs C. D. Minnigill | July | 24 | 1955 | 9 am | Oct | 7 | 1955 | July | 27 | 1955 | Block 25, Lot 15, Block 25, Dist. 15 | Deed | 93 | 390-1 |

Filing Docket and General Index to Realty Deeds and Mortgages—GRANTORS

Refer to SUB-INDEX in front portion of Book for Alphabetical Arrangement and Page Reference to Names in this Index

Cott's Patented Index Systems,
Manufactured by Geo. D. Barnard Sta. Co., St. Louis, Mo

(1)

| GRANTORS FAMILY NAMES | GIVEN NAMES ABCDEFGH | GIVEN NAMES IJKLMNO | GIVEN NAMES PQRSTUWXYZ | GRANTEES | DATE OF FILING | | | | DATE OF INSTRUMENT | | | DATE OF RECORD | | | LOCATION OF PROPERTY OR OTHER DESCRIPTION | KIND OF INST'MT | BOOK | PAGE |
|--------------------------|-------------------------|------------------------|---------------------------|--------------------------|----------------|-----|------|--------|--------------------|-----|------|----------------|-----|------|--|--------------------|------|-------|
| | | | | | MONTH | DAY | YEAR | HR. M. | MONTH | DAY | YEAR | MONTH | DAY | YEAR | | | | |
| Walden | J. B. | et al | | R.W. Culpeper et al | Dec | 10 | 1955 | am | Dec | 8 | 1955 | Dec | 15 | 1955 | 109 acres H&H Land dist | T.L. | 93 | 310-1 |
| " | " | " | | R.W. Culpeper et al | " | " | " | " | " | " | " | " | " | " | " | " | " | " |
| " | Mr | Lora W. | Ed | Robert M. Byington | Jan | 24 | 1958 | am | Sept | 11 | 1958 | Jan | 25 | 1958 | Lot 19-20 Block D. Fominstone | WB | 99 | 183-4 |
| " | Ulie | b. | et. al. | H. D. Dorniny | May | 26 | 1963 | A.M. | May | 25 | 1963 | May | 27 | 1963 | Block D. Fominstone , 1967 | | | |
| " | Borene | et. al. | | " | " | " | " | " | " | " | " | " | " | " | " | " | " | " |
| " | Ulie | b. | | Borine Mitchell Walden | Mar | 30 | 1964 | A.M. | Aug | 31 | 1957 | Mar | 30 | 1964 | 1/2 undivided interest in 1/2 ac in Fominstone | WB | 108 | 294-5 |
| " | Ulie | b. | et. al. | H. D. Dorniny | Mar | 1 | 1965 | A.M. | Feb | 20 | 1965 | Mar | 1 | 1965 | Block D. Fominstone , 1965 | | | |
| " | Borene | et. al. | | " | " | " | " | " | " | " | " | " | " | " | " | " | " | " |
| " | Ulie | b. | et. al. | Peun Chevrolet Co., Inc. | Dec | 13 | 1965 | P.M. | Nov | 15 | 1965 | Dec | 14 | 1965 | Block D. Fominstone , 1965 | | | |
| " | Borine Mitchell | et. al. | | " | " | " | " | " | " | " | " | " | " | " | " | " | " | " |
| " | Ulie | b. | et. al. | Gordon Bank | Oct | 1 | 1966 | A.M. | Sept | 28 | 1966 | Oct | 1 | 1966 | Block D. Fominstone , 1971 | | | |
| " | Borene, | et. al. | | " | " | " | " | " | " | " | " | " | " | " | " | " | " | " |
| " | Tommy E. | | | Wilkinson County Bank | Feb | 21 | 1967 | P.M. | Feb | 20 | 1967 | Feb | 21 | 1967 | Lot in Fominstone | SPK | 106 | 467 |
| " | Bobby R. | et al | | Gordon Bank | Feb | 22 | 1971 | am | " | " | " | Feb | 22 | 1971 | 1.62 acres H&H Land dist | SPS | 121 | 614-6 |
| " | Shirley W. | et al | | " | " | " | " | " | " | " | " | " | " | " | " | " | " | " |
| " | Eula C | + Borine Mitchell | | J.P. Williams | Dec | 22 | 1971 | pm | Dec | 22 | 1971 | Dec | 22 | 1971 | Block D. Fominstone , 1987 | | | |

Filing Docket and General Index to Realty Deeds and Mortgages—GRANTORS

Refer to SUB-INDEX in front portion of Book for Alphabetical Arrangement and Page Reference to Names in this Index

Cott's Patented Index Systems,
Manufactured by Geo. D. Barnard Sta. Co., St. Louis, Mo

| GRANTORS FAMILY NAMES | GIVEN NAMES ABCDEFGHIJ | GIVEN NAMES JKLMNO | GIVEN NAMES PQRSTUVWXYZ | GRANTEES | DATE OF FILING | | | | DATE OF INSTRUMENT | | | DATE OF RECORD | | | LOCATION OF PROPERTY OR OTHER DESCRIPTION | KIND OF INST'M'T | BOOK | PAGE |
|--------------------------|-----------------------------------|-----------------------|----------------------------|-------------------------------------|----------------|-----|------|--------|--------------------|-----|------|----------------|-----|------|---|-----------------------|------|-------------|
| | | | | | MONTH | DAY | YEAR | HR. M. | MONTH | DAY | YEAR | MONTH | DAY | YEAR | | | | |
| Walden | Ulie C. | | | | | | | | | | | | | | | | | |
| Walden | Mrs. Sallie Heinz et al | | | Georgia Power Co. | May | 3 | 1973 | am | May | 3 | 1973 | May | 15 | 1973 | 2.34 acres South Land blid. | Card | | 14- |
| " | H.A. Heinz et al | | | " " " | " | " | " | " | " | " | " | " | " | " | " | " | " | " |
| " | J. B. Heinz et al | | | " " " | " | " | " | " | " | " | " | " | " | " | " | " | " | " |
| " | Ana V. et al | | | " " " | " | " | " | " | " | " | " | " | " | " | " | " | " | " |
| " | Patrick C. et al | | | " " " | " | " | " | " | " | " | " | " | " | " | " | " | " | " |
| " | Tommy E. | | | Evelyn J. Walden | June | 29 | 1974 | am | June | 28 | 1974 | June | 29 | 1974 | Lots in Town of Tombsboro | WB | 131 | 317 |
| " | Bobby R. | | | Oconee Electric Membership Corp. | June | 27 | 1980 | pm | May | 14 | 1980 | June | 27 | 1980 | Right of Way | Easement agreement | 154 | 442 716- |
| " | Sallie G. per administrator et al | | | Evans Clay Company | Mar | 12 | 1982 | pm | Jan | 21 | 1982 | Mar | 12 | 1982 | division property | Lease | 160 | 721 |
| " | Bobby Ray & Shirley M. | | | Gerald D. Garner | Mar | 22 | 1983 | pm | Mar | 11 | 1983 | Mar | 24 | 1983 | Lot # W-18; Sect 1 Holiday Hill | WB | 164 | 210 |
| " | Shirley M. | | | Bobby Walden | July | 29 | 1983 | pm | July | 29 | 1983 | Aug | 1 | 1983 | 1.63 acres - 327 th Churinton DM Dist Tract 1, Tract 2, | WB | 165 | 340 142- |
| " | Ulie C. | | | Ulie C. Walden et al | Jan | 17 | 1984 | pm | Jan | 17 | 1984 | Jan | 27 | 1984 | 1/2 acre town of Tombsboro; 1 acre town of Tombsboro | WB | 167 | 143 |
| " | " | | | Corine Mitchell Walden et al | " | " | " | " | " | " | " | " | " | " | " | " | " | " |
| " | Bobby R. & Shirley M. | | | Robert D. & Gloria M. Roberson | Sept | 25 | 1985 | pm | Sept | 20 | 1985 | Oct | 3 | 1985 | Lot # TW9, Sec 25, Tract A 331 st (Ranch) 3rd | WB | 173 | 189- 190 |
| " | Sallie per administrator | | | Wilkinson Co. Telephone Co., Inc | Sept | 15 | 1988 | pm | Mar | 27 | 1987 | Sept | 16 | 1988 | Right of way | Ease ment | 185 | 700- 702 |
| " | Ulie C. | | | Corine Mitchell Walden | June | 20 | 1989 | pm | June | 13 | 1989 | June | 20 | 1989 | 2 tracts - town of Tombsboro | WB | 189 | 679 |

This Index approved and adopted for use in the Counties of Georgia pursuant to the Act approved August 8, 1916, providing for uniform records throughout the State.

Filing Docket and General Index to Realty Deeds and Mortgages—GRANTORS

Clifford Baker, Attorney General.

Refer to SUB-INDEX in front portion of book for Alphabetical Arrangement and Page Reference to Names in this Index

Cott's Patented Index Systems. Owned and manufactured by Walker, Evans & Cogswell Co., Charleston, S. C.

| GRANTORS FAMILY NAMES | GIVEN NAMES A B C D E F G H | GIVEN NAMES I J K L M N O | GIVEN NAMES P Q R S T U V W X Y Z | GRANTEES | DATE OF FILING | | | | DATE OF INST'MT | | | DATE OF RECORD | | | LOCATION OF PROPERTY OR OTHER DESCRIPTION | Kind of Inst'mt | Book | Page | |
|--------------------------|--------------------------------|------------------------------|--------------------------------------|----------------------------|----------------|-----|------|------------|-----------------|-----|------|----------------|-----|------|--|------------------------|----------|-------|-----|
| | | | | | Month | Day | Year | Hour | Month | Day | Year | Month | Day | Year | | | | | |
| Orest | Henry et al | | | J. N. Bloodworth wife | June | 14 | 1921 | 8 a.m. | June | 7 | 1921 | June | 14 | 1921 | House & Lot in Gordon Ga | Mtg | 35 | 158 | |
| | " | | | " | Aug | 3 | " | " | Aug | 2 | " | Aug | 3 | " | " " " " " " | " | 35 | 79 | |
| | " | | | J. F. Demmel | " | 22 | " | 2 p.m. | " | 12 | " | " | 22 | " | One acre in Gordon Ga | Mar Deed | 30 | 571 | |
| | " | | | J. N. Bloodworth et al | Nov | 8 | " | " | Oct | 26 | " | Nov | 10 | " | 1/4 acres in Gordon Ga. | Mar Deed | 30 | 591 | |
| | " | | | One J. N. Bloodworth et al | " | " | " | " | " | " | " | " | " | " | " | " | 30 | 591 | |
| | " | | | Henry et al | Norris Johnson | Nov | 13 | 1922 | 8 a.m. | May | 31 | 1920 | Nov | 13 | 1922 | 1/2 acre, Gordon Ga | Mar Deed | 30 | 640 |
| | " | | | Henry et al | Simon Brooks | Aug | 24 | " | 2 p.m. | Apr | 19 | " | Aug | 25 | " | 1/4 acre in Gordon Ga. | Mar Deed | 40 | 66 |
| | " | | | Henry | F. S. English | Apr | 26 | " | " | May | 6 | 1922 | Apr | 27 | " | One acre, Gordon Ga. | Mar Deed | 40 | 74 |
| | " | | | Henry et al | Jac Clark | Oct | 7 | " | 8 a.m. | " | 31 | 1920 | Oct | 7 | " | Lot in Gordon Ga | Mar Deed | 40 | 76 |
| | " | | | Henry | P. O. Fields | Nov | " | 1923 | 2 p.m. | Oct | " | 1923 | Nov | 8 | 1923 | Lot in Gordon Ga. | W.D. | 40 | 211 |
| " | | | G. W. | Twiggs Co. Bank | June | 20 | 1920 | " | May | 3 | 1920 | June | 2 | 1920 | Real Estate | Mtg | 37 | 244 | |
| " | | | Thomas A. | W. M. Kinley | | | | | | | | | | | | Deed A | | 216 | |
| " | | | S. M. | M. E. Johnson | Dec | 3 | 1908 | 2 p.m. | Dec | 4 | 1901 | Dec | 4 | 1908 | | " | 13 | 176-7 | |
| " | | | Arrie Calloway | Beavers Smith | Apr | 16 | 1941 | 12:30 a.m. | Nov | 19 | 1940 | Apr | 16 | 1941 | 2 1/2 (1/2) ac Land in Locust tra. | W.D | 61 | 522 | |
| " | | | Mrs J. H. | Wickinson Co Bank | Sept | 8 | 1941 | 9 a.m. | Aug | 28 | 1941 | Sept | 8 | 1941 | Part of land in Locust tra | W.D | 64 | 303 | |
| " | | | Mrs J. H. | See King & John Bedford | Feb | 12 | 1942 | 9 a.m. | Nov | 5 | 1941 | Feb | 13 | 1942 | 32 7/8 ac Land in Locust tra | W.D | 67 | 150 | |

encl 67/436

N. B.—This system of indexing is patented, and same covers both the Sub-Index and sheets comprising the General Index. The Loose Leaf Binder is also patented, both being the patents of G. M. COFF, Walker, Evans & Cogswell Co., of Charleston, S. C., are owners of these patents, and furnish these Sheets and Binders in North Carolina, South Carolina, Georgia, Florida and Alabama.

This Index approved and adopted for use in the Counties of Georgia pursuant to the Act approved August 8, 1916, providing for uniform records throughout the State.

Filing Docket and General Index to Realty Deeds and Mortgages—GRANTORS

(7) Clifford Walker, Attorney General.

Refer to SUB-INDEX in front portion of book for Alphabetical Arrangement and Page Reference to Names in this Index

Cott's Patented Index Systems. Owned and manufactured by Walker, Evans & Cogswell Co., Charleston, S. C.

| GRANTORS FAMILY NAMES | GIVEN NAMES ABCDEFGHIJ | GIVEN NAMES KLMNO | GIVEN NAMES PQRSTUVWXYZ | GRANTEES | DATE OF FILING | | | | DATE OF INST'MT | | | DATE OF RECORD | | | LOCATION OF PROPERTY OR OTHER DESCRIPTION | Kind of Inst'mt | Book | Page |
|--------------------------|---------------------------|----------------------|----------------------------|------------------------|----------------|-----|------|--------|-----------------|-----|------|----------------|-----|------|--|--------------------|------|---------|
| | | | | | Month | Day | Year | Hour M | Month | Day | Year | Month | Day | Year | | | | |
| West | Mr. J. H. | Per J. H. & admn | | J. C. Fountain | Aug | 20 | 1943 | 2:30 | Aug | 3 | 1943 | Aug | 20 | 1943 | 37 1/2 Acre Land in Bethel Dist | Ord. | 67 | 509 |
| " | S. M. et al | | | W. M. Kitchen | " | 22 | 1944 | am | Dec | 4 | 1901 | Aug | 22 | 1944 | 50 Acre Land 26 Land Dist | GED | 74 | 173 |
| " | S. M. et al | | | W. M. Sanders | " | " | " | " | " | 4 | " | " | 23 | " | " | " | " | 174 |
| " | Annie Calloway | | | James Smith | Dec | 30 | " | 9 | Dec | 8 | 1944 | Jan | 1 | 1945 | 1/2 Acre Land in Isonville | WD | 70 | 205 |
| " | Mr. Mary H. et al | | | Ray L. Hawthorn | Sept | 3 | 1954 | pm | Oct | 14 | 1954 | Sept | 10 | 1954 | 45 acres Peachcroft | Ord | 93 | 115-4 |
| West | Mr. Annie White et al | | | D. Y. Califf | July | 23 | 1960 | am | May | 23 | 1960 | July | 25 | 1960 | 19.15 acres in the 23rd Land District | WD | 101 | 330-1 |
| " | S. M. et al | | | Abelina Johnson | Oct | 4 | 1966 | am | Dec | 4 | 1901 | Oct | 5 | 1966 | 50 Acres in 26th Land District | WA | 111 | 293-5 |
| " | S. M. et al | | | M. D. Johnson | " | " | " | " | " | " | " | " | " | " | " | " | " | 296-8 |
| " | Gerald E. & Wilhelma | | | James C. Beath et al | May | 13 | 1970 | am | May | 1 | 1970 | May | 13 | 1970 | Lat in Gordon | WD | 119 | 649 |
| " | " " | " | " | Lonita Beath et al | " | " | " | " | " | " | " | " | " | " | " | " | " | " |
| " | Robert | | | Tommy Zucker et al | Mar | 22 | 1982 | pm | Mar | 22 | 1982 | Mar | 22 | 1982 | 2 acres - 352nd High Hill Gm Dist | WD | 161 | 54 |
| " | " | | | Robert Zucker Jr et al | " | " | " | " | " | " | " | " | " | " | " | " | " | " |
| " | Mrs. Jennie Day | | | Charles E. Sapp et al | Aug | 23 | 1983 | am | May | 9 | 1943 | Aug | 30 | 1983 | Property in Twiggs Co. | Abstract | 165 | 549-550 |
| " | " | | | George West et al | " | " | " | " | " | " | " | " | " | " | " | " | " | " |
| " | " | | | John Wood et al | " | " | " | " | " | " | " | " | " | " | " | " | " | " |
| " | Mrs. J. H. | | | J. H. West | Aug | 23 | 1983 | am | June | 5 | 1944 | Aug | 30 | 1983 | 145 acres - Mc Donald M.D. (Twiggs) Sell | Leave no hand | 165 | 551-554 |

Filing Docket and General Index to Realty Deeds and Mortgages — GRANTORS

REG. U. S. PAT. OFFICE *Cott* County Indexes Since 1888 An Identifying Trade Mark

Open at Proper Tab according to First Letter or Letters of Name and refer to Buff Sub-Index sheet for page reference.

COTT FAMILY NAME INDEX No. 1-SPLIT © 1948 Made By The Cott Index Company, Columbus, Ohio Mfg. Cott Patent Index Systems

(7)

| GRANTORS FAMILY NAMES | GIVEN NAMES ABCDEFGH | GIVEN NAMES IJKLMNO | GIVEN NAMES PQRSTUVWXYZ | GRANTEES | DATE OF FILING | | | | DATE OF INSTRUMENT | | | DATE OF RECORD | | | LOCATION OF PROPERTY OR OTHER DESCRIPTION | KIND OF INST. | BOOK | PAGE | |
|--------------------------|---------------------------------------|------------------------|----------------------------|------------------------|----------------|-----|------|-----|--------------------|-------|-----|----------------|-------|-----|--|-------------------------------------|--------------------------------------|------|-------------|
| | | | | | Month | Day | Year | Hr. | M. | Month | Day | Year | Month | Day | | | | | Year |
| West | Mrs. J. H. | | | J. H. West | Aug | 23 | 1983 | | | Apr | 5 | 1943 | Aug | 30 | 1983 | Property - Zwigg Co. | Reimbursement Letters of Admin | 165 | 555- 559 |
| " | Mrs. Jenny Day | | | Charles E. Sappetal | Aug | 23 | 1983 | | | Apr | 25 | 1945 | Aug | 30 | 1983 | Property - Zwigg Co. | Ret. to Probate Will | 165 | 560- 563 |
| " | " | " | " | George West et al | " | " | " | " | " | " | " | " | " | " | " | " | " | " | " |
| " | " | " | " | John Wood et al | " | " | " | " | " | " | " | " | " | " | " | " | " | " | " |
| " | Mrs. Jennie Day | | | Bessie West Sappetal | Aug | 23 | 1983 | | | July | 30 | 1935 | Aug | 30 | 1983 | Tract - McDonald Dist Zwigg Co. | Ret. to Will Testament | 165 | 564- 570 |
| " | " | " | " | Stella West Wood et al | " | " | " | " | " | " | " | " | " | " | " | " | " | " | " |
| " | " | " | " | Lillie Mae West et al | " | " | " | " | " | " | " | " | " | " | " | " | " | " | " |
| " | " | " | " | Jenny West et al | " | " | " | " | " | " | " | " | " | " | " | " | " | " | " |
| " | " | " | " | George West et al | " | " | " | " | " | " | " | " | " | " | " | " | " | " | " |
| " | J. W. | | | Mrs. Jennie West | Aug | 23 | 1983 | | | Jan | 24 | 1921 | Aug | 30 | 1983 | Tract - McDonald Dist - Zwigg Co. | WB | 165 | 610- 611 |
| " | Mrs. J. H. per administrator of J. H. | | | J. C. Fountain Jr. | Aug | 23 | 1983 | | | July | 3 | 1944 | Aug | 30 | 1983 | 175 acres - McDonald Dist Zwigg Co. | Admin Ret. to Prob | 165 | 616- 618 |
| " | Mariah per guard. J. W. et al | | | Mrs. A. V. Schall | Aug | 23 | 1983 | | | Apr | 5 | 1913 | Aug | 30 | 1983 | 42 acres - McDonald Dist Zwigg Co. | Ret to | 165 | 619- 621 |
| " | J. W. et al | | | " | " | " | " | " | " | " | " | " | " | " | " | " | " | " | " |
| " | J. H. et al | | | " | " | " | " | " | " | " | " | " | " | " | " | " | " | " | " |
| " | Mrs. Mary et al. | | | " | " | " | " | " | " | " | " | " | " | " | " | " | " | " | " |
| " | Mrs. Jenny Day per exec. | | | George West | Aug | 23 | 1983 | | | May | 12 | 1945 | Aug | 30 | 1983 | 11 acres - McDonald Dist Zwigg Co. | Exec. Prob | 165 | 622- 623 |
| " | George W. per atty in fact et al | | | D. Y. Califf | Aug | 23 | 1983 | | | Nov | 7 | 1950 | Aug | 30 | 1983 | 11 acres - McDonald Dist Zwigg Co. | PP S | 165 | 624- 626 |

Filing Docket and General Index to Realty Deeds and Mortgages — GRANTORS

(7)

REG. U. S. PAT. OFFICE *Chas. McCott* County indexes Since 1888 An Identifying Trade Mark

Open at Proper Tab according to First Letter or Letters of Name and refer to Buff Sub-Index sheet for page reference.

COTT FAMILY NAME INDEX No. 1-SPLIT © 1948 Made By The Cott Index Company, Columbus, Ohio Mfg. Cott Patent Index Systems

| GRANTORS FAMILY NAMES | GIVEN NAMES ABCDEFGH | GIVEN NAMES IJKLMNO | GIVEN NAMES PQRSTUVWXYZ | GRANTEES | DATE OF FILING | | | | DATE OF INSTRUMENT | | | DATE OF RECORD | | | LOCATION OF PROPERTY OR OTHER DESCRIPTION | KIND OF INST. | BOOK | PAGE |
|--------------------------|-------------------------|------------------------|----------------------------|-------------------------------------|----------------|-----|------|--------|--------------------|-----|------|----------------|-----|------|--|---------------------|-------------|------|
| | | | | | Month | Day | Year | Hr. M. | Month | Day | Year | Month | Day | Year | | | | |
| West | George W. | | | Industrial Loan & Investment Co. | Aug | 23 | 1983 | 9 | Jan | 13 | 1949 | Aug | 30 | 1983 | 1/30 | 165 | 630- 634 | |
| " | Martha Jackson | | | Joe W. Boone | Sept | 26 | 1983 | 4 | Sept | 26 | 1983 | Sept | 28 | 1983 | 2/20 | 166 | 160 | |
| " | C.C. | | | Ray R + Susan R. Ford | Feb | 21 | 1984 | 1 | Feb | 13 | 1984 | Feb | 29 | 1984 | 2/10 | 167 | 492- 493 | |
| " | C.C. & Sharon Hill | | | C.T. Financial Services, Inc. | Mar | 25 | 1985 | 11:15 | Mar | 28 | 1985 | Mar | 26 | 1985 | 1/10 | 167 | 617- 619 | |
| " | C.C. & Sharon Hill | | | C.T. Financial Services, Inc. | June | 5 | 1986 | 2 | June | 3 | 1986 | June | 6 | 1986 | 5/10 | 175 | 526- 529 | |
| " | C.C. & Sharon Hill | | | Bibb Leathers Fed. Credit Union | Nov | 24 | 1986 | 11:30 | Nov | 17 | 1986 | Nov | 25 | 1986 | 1/10 | 175 | 732- 734 | |
| " | C.C. & Sharon Hill | | | Wilkinson County, Ga. | Feb | 7 | 1989 | 3:10 | May | 21 | 1987 | Feb | 9 | 1989 | 1/10 | 188 | 13- 15 | |
| " | C.C. & Sharon Hill | | | Bibb Leathers Federal Credit Union | Mar | 22 | 1989 | 1:25 | Mar | 16 | 1989 | Mar | 24 | 1989 | 1/10 | 188 | 529- 532 | |
| " | Retard | | | O'Connell E. M.C. | July | 6 | 1989 | 2:25 | June | 10 | 1989 | July | 10 | 1989 | Case- ment | 190 | 121 | |

This Index approved and adopted for use in the Counties of Georgia pursuant to the Act approved August 8, 1916, providing for uniform records throughout the State.

Filing Docket and General Index to Realty Deeds and Mortgages—GRANTORS

Cott Patented Index Systems.
Manufactured by Geo. D. Barnard Sta. Co., St. Louis, Mo.

Refer to SUB-INDEX in front portion of Book for Alphabetical Arrangement and Page Reference to Names in this Index

11

| GRANTORS FAMILY NAMES | GIVEN NAMES ABCDEFGH | GIVEN NAMES IJKLMNO | GIVEN NAMES PQRSTUVWXYZ | GRANTEES | DATE OF FILING | | | | DATE OF INSTRUMENT | | | DATE OF RECORD | | | LOCATION OF PROPERTY OR OTHER DESCRIPTION | KIND OF INST'MT | BOOK | PAGE |
|--------------------------|-------------------------|------------------------|----------------------------|-----------------------------|----------------|-----|------|--------|--------------------|-----|------|----------------|-----|------|--|--------------------|------|-------|
| | | | | | MONTH | DAY | YEAR | HR. M. | MONTH | DAY | YEAR | MONTH | DAY | YEAR | | | | |
| Weaver | | L. H. | | The Merchant & Farmers Bank | Dec | 2 | 1907 | | Jan | Nov | 20 | 1907 | Dec | 7 | 1907 | Deed | 13 | 14-15 |
| " | | | W. J. | Mrs M. J. Lord | Nov | 14 | 1913 | 3Pm | Nov | 14 | 1913 | Nov | 15 | 1913 | " | 20 | 148 | |
| " | | | W. J. | J. H. Hardie | Dec | 29 | 1919 | 2Pm | Dec | 26 | 1919 | Dec | 29 | 1919 | 50 acres, Fifth Land District | " | 30 | 331 |
| " | W. J. et al | | | Mrs. Fannie Fountain | Sept | 26 | 1936 | 2 Pm | Aug | 6 | 1935 | Sept | 28 | 1936 | 62.3 Acre Land in Ranch Sect W. D | " | 52 | 460 |
| " | W. J. et al | | | Roberta Robinson et al | | | | | | | | | | | | | | |
| " | W. J. et al | | | Mrs. Edu Drew et al | | | | | | | | | | | | | | |
| " | W. J. et al | | | Mrs. Willie Hamby et al | | | | | | | | | | | | | | |
| " | W. J. et al | | | Mrs. Annie Ross et al | July | 5 | 1916 | 9 Am | | | | July | 5 | 1916 | | " | 77 | 8-9 |

Filing Docket and General Index to Realty Deeds and Mortgages—GRANTORS

Clifford Walker, Attorney General.

Refer to SUB-INDEX in front portion of book for Alphabetical Arrangement and Page Reference to Names in this Index

Cott's Patented Index Systems. Owned and manufactured by Walker, Evans & Cogswell Co., Charleston, S. C.

| GRANTORS FAMILY NAMES | GIVEN NAMES ABCDEFGHIJ | GIVEN NAMES KLMNO | GIVEN NAMES PQRSTUVWXYZ | GRANTEES | DATE OF FILING | | | | | DATE OF INST'MT | | | DATE OF RECORD | | | LOCATION OF PROPERTY OR OTHER DESCRIPTION | Kind of Inst'mt | Book | Page | |
|--------------------------|---------------------------|----------------------|----------------------------|----------------------|----------------|-----|------|------|---|-----------------|------|------|----------------|------|------|--|--|----------|------|-------|
| | | | | | Month | Day | Year | Hour | M | Month | Day | Year | Month | Day | Year | | | | | |
| Wearner | W. F. | | | L. P. Jackson | June | 24 | 1921 | | | 2 | June | 4 | 1921 | June | 25 | 1921 | Byingtons old Store House Kace on Inny St | W.D. | 39 | 2 |
| " | W. N. Surpeter | | | Plat of Land | " | 6 | 1922 | | | | Apr | - | 1922 | " | 7 | 1922 | Township School Lot | Plat | 40 | 34 |
| " | W. N. Civil Eng | | | Plat of Land | Nov | 16 | " | | | 8 | Nov | - | " | Nov | 16 | " | Land W. J. Dixon | Plat | 39 | 209 |
| " | C. C. et al | | | L. L. Wearner | May | 31 | 1923 | | | 2 | May | 29 | 1923 | June | 1 | 1923 | 120 acres. Old Fountain Home 5th Dist | W.D. | 39 | 292-3 |
| " | L. L. et al | | | C. C. Wearner et al | " | " | " | | | " | " | " | " | " | " | " | 1/3 acre House & Lot in Gordon St. | W.D. | 39 | 293 |
| " | C. C. | | | Eli B. Hubbard | June | 8 | " | | | 8 | " | 24 | " | " | 8 | " | Power of attorney to sign | | 39 | 294 |
| " | W. F. | | | W. F. Wearner | Jan | 4 | 1924 | | | 2 | Dec | 6 | " | Jan | 5 | 1924 | 10 1/4 acres. Lat. #43, 5th Dist. Land | W.D. | 39 | 345 |
| " | W. F. | | | H. A. Elliott | " | " | " | | | 8 | Jan | 2 | " | " | 8 | " | 10 1/4 acres. Lat #43, 5th Dist | W.D. | 40 | 236 |
| " | W. F. | | | W. F. Wearner | " | " | " | | | 2 | Dec | 6 | " | Apr | 1 | " | 10 1/4 acres. Lat #43, 5th Dist Land | W.D. | 39 | 394 |
| " | W. F. | | | J. Grogghead | May | 7 | " | | | 8 | Apr | 24 | 1924 | May | 8 | " | 75 acres. 5th. Dist. | W.D. | 40 | 264 |
| " | L. L. et al | | | Eli B. Hubbard et al | Apr | 11 | " | | | | May | 28 | 1923 | Apr | 11 | " | Divers Realty & Chattels | W.D. | 44 | 55 |
| " | C. C. et al | | | " | " | " | " | | | " | " | " | " | " | " | " | " | | 44 | 55 |
| " | C. C. (Clyde) | | | Mrs L. L. Morrison | Oct | " | " | | | | Apr | 25 | 1924 | Oct | " | " | 1/2 interest in 1/3 acre. Gordon St. | W.D. | 39 | 464 |
| " | W. F. | | | J. J. Boyle | Dec | 4 | " | | | | Nov | 29 | " | Dec | 4 | " | J. L. Bloodworth D.B.S. | Transfer | 29 | 153 |
| " | L. L. | | | W. O. Fountain | Jan | 1 | 1925 | | | | Dec | " | " | Jan | 2 | 1925 | 120 acres. Iny Dist | W.D. | 40 | 324 |
| " | W. F. | | | L. A. Wood | Nov | 30 | 1924 | | | | Nov | 29 | 1924 | Dec | 7 | 1924 | 10 1/4 acres. Lat #43, 5th Dist | W.D. | 40 | 541 |

M. B.—This system of indexing is patented, and same covers both the Sub-Index and sheets comprising the General Index. The Loose Leaf Binder is also patented, both being the patents of C. M. COYNE, Walker, Evans & Cogswell Co., of Charleston, S. C., are owners of these patents, and furnish these Sheets and Binders in North Carolina, South Carolina, Georgia, Florida and Alabama.

Filing Docket and General Index to Realty Deeds and Mortgages—GRANTORS

(11) Clifford Walker, Attorney General.

Refer to SUB-INDEX in front portion of book for Alphabetical Arrangement and Page Reference to Names in this Index

Cott's Patented Index Systems. Owned and manufactured by Walker, Evans & Cogswell Co., Charleston, S. C.

| GRANTORS FAMILY NAMES | GIVEN NAMES ABCDEFGHIJ | GIVEN NAMES IJKLMNO | GIVEN NAMES PQRSTUVWXYZ | GRANTEES | DATE OF FILING | | | | DATE OF INST'MT | | | DATE OF RECORD | | | LOCATION OF PROPERTY OR OTHER DESCRIPTION | Kind of Inst'mt | Book | Page | |
|--------------------------|---------------------------|------------------------|----------------------------|---------------------------------------|----------------|-----|------|-------|-----------------|-------|-----|----------------|-------|-----|--|--|----------|------|-------|
| | | | | | Month | Day | Year | Hour | Min | Month | Day | Year | Month | Day | | | | | Year |
| Meaver | W. F. | | | W. B. Hardie | Nov | 6 | 1930 | 8 | am | Nov | 16 | 1930 | Nov | 6 | 1930 | To Be-convey | Contract | 50 | 128 |
| " | W. F. | | | W. B. Hardie | Jan | 21 | 1931 | 2 | pm | Jan | 21 | 1931 | Jan | 21 | 1931 | Tras tracks | W.D. | 50 | 169 |
| " | H. J. | | | The Citizens & Southern National Bank | June | 12 | 1933 | 9 | am | June | 10 | 1933 | June | 12 | 1933 | D.P.S. of J. T. F. Brook | W.D. | 47 | 210 |
| " | | | | J. J. Samuel Evans | | | | | | July | 24 | 1899 | July | 24 | 1899 | | Deed | D | 488 |
| " | | | | W. G. J. B. Weaver | | | | | | Sept. | 13 | 1843 | Nov. | 16 | 1846 | | " | P | 323-4 |
| " | | | | Wiley G. Fannyam Snow | | | | | | | | | | | | | " | C | 183 |
| " | | | | W. W. W. J. Weaver | | | | | | Feb. | 15 | 1890 | Dec. | 5 | 1893 | | " | M | 567-8 |
| " | | | | W. G. Mary L. Balis | | | | | | | | | | | | | " | Y | 763 |
| " | | | | " J. W. Snow | | | | | | | | | | | | | " | D | 435 |
| " | | | | John B. W. A. Davis & CO | | | | | | Feb. | 26 | 1902 | Jan. | 28 | 1902 | | " | W | 672-3 |
| " | Sarah | E. J. | B. | James R. Hudson | | | | | | Jan. | 27 | 1903 | Apr. | 16 | 1903 | | " | X | 244 |
| " | | | | W. J. James William Fountain | Feb. | 5 | 1934 | 2 | pm | Mar. | 1 | 1932 | Feb. | 5 | 1934 | 2.2 acres 5th land Dist. | W.D. | 46 | 445 |
| " | H. J. | | | Guy Branam | May | 22 | 1933 | 11:30 | am | May | 22 | 1933 | May | 22 | 1933 | lots in Gordon | W.D. | 52 | 245 |
| " | H. J. | | | The Abme J. Lee | Jan. | 8 | 1934 | 9 | am | Jan. | 7 | 1934 | Jan. | 8 | 1934 | lots in Gordon Threese beds | W.D. | 46 | 581 |
| " | H. J. | | | American Cyanamid & Chemist Corp. | Nov. | 23 | 1934 | 9 | am | Nov. | 19 | 1934 | Nov. | 24 | 1934 | 12.4 acre land near Jay | W.D. | 52 | 381 |
| " | H. E. | | | H. J. Weaver | July | 20 | 1936 | 9 | am | July | 20 | 1936 | July | 20 | 1936 | Deeds of J. T. F. Brook 23-1945 (lots) | W.D. | 57 | 388 |

Filing Docket and General Index to Realty Deeds and Mortgages—GRANTORS

Refer to SUB-INDEX in front portion of Book for Alphabetical Arrangement and Page Reference to Names in this Index.

Cott Patented Index Systems.
Manufactured by Geo. D. Barnard Sta. Co., St. Louis, Mo.

(11)

| GRANTORS FAMILY NAMES | GIVEN NAMES A B C D E F G H | GIVEN NAMES I J K L M N O | GIVEN NAMES P Q R S T U V W X Y Z | GRANTEES | DATE OF FILING | | | | DATE OF INSTRUMENT | | | DATE OF RECORD | | | LOCATION OF PROPERTY OR OTHER DESCRIPTION | KIND OF INSTRUMENT | BOOK | PAGE |
|--------------------------|--|------------------------------|--------------------------------------|----------------------|----------------|-----|------|------------|--------------------|------|------|----------------|-----|----------------------------|---|-----------------------|------|-------|
| | | | | | MONTH | DAY | YEAR | Hr. M. | MONTH | DAY | YEAR | MONTH | DAY | YEAR | | | | |
| Wheeler | W. J. | | | A. B. Brooke | Jan | 12 | 1937 | 12:30 P.M. | Jan | 12 | 1937 | Jan | 13 | 1937 | 74-acre land in Rank Dist | W.D. | 61 | 39 |
| " | W. J. et al | | | Mrs Bessie Hawkins | July | 6 | " | 9 P.M. | Aug | 1935 | July | 8 | " | 62.3 " " " 331st St. Dist. | " | 52 | 602 | |
| " | W. J. | | | J. Lander | Sept | 13 | 1937 | 9 A.M. | Sept | 11 | 1937 | Sept | 13 | " | of Wipinam County Park. | Transf | 52 | 627 |
| " | John B. | | | Martha Jones | Sept | 17 | " | 2 P.M. | Nov. | 1 | 1898 | Sept | 18 | " | 3 1/2 acre land in Sugy Dist | W.D. | 52 | 629 |
| " | W. J. and Clemon Usery | | | R. W. Culppepp | Oct | 18 | " | 9 A.M. | Oct | 15 | 1937 | Oct | 18 | 1937 | 101 1/4 acre land in Bloodworth Dist | Transf | 57 | 9 |
| " | W. J. | | | J. J. Lord jr. | Nov | 4 | " | 4 P.M. | Nov | 4 | " | Nov | 4 | " | 230 A in 5th Land Dist. | W.D. | 61 | 108 |
| " | W. J. as adm. of the estate of W.A. Hardie deceased. | | | W. B. Hardie | Jan | 3 | 1938 | 9 A.M. | Jan | 3 | 1928 | Jan | 3 | 1938 | tract of land in 331st Dist. | Adm. Deed | 17 | 293 |
| " | W. J. | | | Loene Bloodworth | Dec. | 24 | " | " | Dec. | 6 | 1938 | Dec. | 24 | 1938 | of J. B. Bloodworth & P.H. Bloodworth in Book 47, P. 40 | Transf | 57 | 278 |
| " | W. J. et al | | | A. J. Fountain | Jan | 4 | 1939 | " | Aug | 6 | 1935 | Jan | 4 | 1939 | 62.3 acres land in 331st dist | W.D. | 63 | 102 |
| " | W. J. | | | Jos. A. Moore | Dec. | 28 | " | " | Dec. | 28 | 1935 | Dec. | 28 | " | of J. O. Field | Transf | 47 | 323 |
| " | W. J. | | | H. C. Rawls | Nov | 11 | 1941 | 12:10 P.M. | Nov | 11 | 1941 | Nov | 12 | 1941 | 166 Acre Land in 5th Land Dist | W.D. | 61 | 591 |
| " | W. J. et al | | | S. J. Fountain | May | 26 | 1942 | 12:30 P.M. | Aug | 6 | 1935 | May | 26 | 1942 | 62.3 Acre Land in 331st dist | W.D. | 67 | 306-7 |
| " | W. J. | | | Loonstons. Gin Co. | Aug | 11 | 1942 | 11 P.M. | Aug | 11 | 1942 | Aug | 11 | 1942 | Rot in Loonstons. Co. Dist | W.D. | 70 | 17 |
| " | W. J. | | | Wipinam Co. Lumber | Dec | 28 | " | 2 P.M. | Nov | " | 1942 | Jan | 1 | 1943 | of H. C. Rawls timber land | Transf | 67 | 398 |
| " | Mrs M. R. | | | General Refractor Co | Jan | 7 | 1943 | 11:35 A.M. | Dec | 16 | 1942 | Jan | 8 | 1943 | 60.0m Land Bledwin & Wipinam Co. Dist | W.D. | 67 | 408/6 |
| " | W. J. | | | St. B. Ryle | Nov | 7 | 1944 | 12 P.M. | Nov | 7 | 1944 | Nov | 7 | 1944 | of Mrs Lane & Owen D.P.S | Transf | 47 | 308 |

Filing Docket and General Index to Realty Deeds and Mortgages—GRANTORS

Refer to SUB-INDEX in front portion of Book for Alphabetical Arrangement and Page Reference to Names in this Index.

Cott Patented Index Systems.
Manufactured by Geo. D. Barnard Sta. Co., St. Louis, Mo.

| GRANTORS FAMILY NAMES | GIVEN NAMES ABCDEFGHIJ | GIVEN NAMES IJKLMNOP | GIVEN NAMES QRSTUVWXYZ | GRANTEES | DATE OF FILING | | | | DATE OF INSTRUM'T | | | DATE OF RECORD | | | LOCATION OF PROPERTY OR OTHER DESCRIPTION | KIND OF INSTUM'T | BOOK | PAGE |
|--------------------------|---------------------------|-------------------------|---------------------------|-------------------------------------|----------------|-----|------|--------|-------------------|-----|------|----------------|-----|------|--|---------------------|------|--------|
| | | | | | MONTH | DAY | YEAR | HR. M. | MONTH | DAY | YEAR | MONTH | DAY | YEAR | | | | |
| W. J. | | | | W. J. Weary for John Allen Weary | Jan | 5 | 1941 | 2 | Dec | 21 | 1944 | Jan | 5 | 1945 | release of claim on 105- ^{am} Ave | Geo | 74 | 261 |
| Matthe | C et al | | | William O. Founte | Aug | 9 | 1945 | AM | Apr | 13 | 1945 | Aug | 10 | 1945 | 9. Ave Land | Geo | 74 | 370 |
| W. J. | | | | W. B. Ryle | May | 9 | 1946 | PM | Mar | 11 | 1946 | May | 9 | 1946 | 70. Ave Land on 331st St | Geo | 70 | 329 |
| W. J. | | | | J. P. Wood | July | 15 | 1946 | " | June | 11 | 1946 | July | 14 | " | 166. Ave Land in 5th Land | Geo | 77 | 18 |
| Brook | - Brook | | | Brook - Brook | Nov. | 20 | 1946 | AM | Oct | 14 | " | Nov. | 20 | " | 960. Ave Land Baldwin - Wilkerson | Geo | 77 | 186-7 |
| J. J. | | | | V. P. Jackson | Feb | 18 | 1948 | AM | Dec | 4 | 1844 | Feb | 18 | 1948 | 2.1 acres in 5th Land Dist | Geo | 77 | 536 |
| Maion | Wright | | | Ike Bowen | June | 8 | " | " | May | 31 | 1948 | June | 8 | " | 1. Ave Land 5th Land Dist | Geo | 80 | 41 |
| W. J. Per | executor | | | Maion Wright Weaver | " | 19 | " | " | June | 31 | " | June | 22 | " | 79 1/4 Ave Land 3 Tracts 5th Land Dist | Geo | 80 | 52-53 |
| W. J. Per | executor | | | William Lewis Wever | Aug | 12 | " | PM | Oct | 31 | 1947 | Aug | 13 | 1948 | 100. Ave Land 5th Land | " | 80 | 123-4 |
| W. J. Per | executor | | | Thomas Payne Wever | Feb | 14 | " | AM | May | 26 | 1948 | Feb | 14 | " | of Mrs F. W. Peltier ops | Geo | 64 | 542 |
| W. J. Per | executor | | | M. R. Hodger | Dec | 11 | " | AM | Dec | 8 | " | Dec | 11 | " | 47. Ave Lot #1 Plot of Clinton Rd | Geo | 80 | 212-13 |
| W. J. Per | executor | | | M. R. Hodger | " | " | " | " | " | " | " | " | " | " | 62.3 " Parc 331st to 1/2 mile | " | " | 213 |
| W. J. Per | executor | | | W. B. Richardson | Jan | 3 | 1949 | AM | Dec | 8 | 1948 | Jan | 3 | 1949 | 7 1/4 Acres Lot 3B Plot 5th Dist 2 P 98 | Geo | 80 | 226-7 |
| W. T. et al | | | | Mrs Julia Singletary | Jan | 18 | 1949 | AM | Aug | 6 | 1945 | Jan | 18 | 1949 | 62.3 acres 331st Dist | Geo | 80 | 274-5 |
| W. T. | | | | Mrs Nancy Jane Foshee | Jan | 21 | 1949 | PM | Sept | 11 | 1948 | Jan | 22 | 1949 | 190 acres part of lots 51, 52, 53, 50 | Geo | 80 | 278-9 |
| W. T. | | | | Ca. Jauer. Co | Feb | 16 | 1949 | PM | Feb | 11 | 1949 | Feb | 17 | 1949 | Right of way | Geo | 80 | 274-5 |
| " | | | | " | " | " | " | " | " | " | " | " | " | " | " | " | 80 | 275-6 |

Filing Docket and General Index to Realty Deeds and Mortgages—GRANTORS

Refer to SUB-INDEX in front portion of Book for Alphabetical Arrangement and Page Reference to Names in this Index

Cott's Patented Index Systems,
Manufactured by Geo. D. Barnard Sta. Co., St. Louis, Mo

11

| GRANTORS FAMILY NAMES | GIVEN NAMES ABCDEFGHIJ | GIVEN NAMES KLMNO | GIVEN NAMES PQRSTUWXYZ | GRANTEES | DATE OF FILING | | | | DATE OF INSTRUMENT | | | DATE OF RECORD | | | LOCATION OF PROPERTY OR OTHER DESCRIPTION | KIND OF INST'M'T | BOOK | PAGE |
|--------------------------|---------------------------|----------------------|---------------------------|-----------------------------|----------------|-----|------|----------|--------------------|-----|------|----------------|-----|------|--|---------------------|------|-------|
| | | | | | MONTH | DAY | YEAR | HR. M. | MONTH | DAY | YEAR | MONTH | DAY | YEAR | | | | |
| Weaver | James | Edward | per adm. | Mr Virginia Foster et al | Feb | 9 | 1952 | 9 am | Apr | 5 | 1949 | Feb | 11 | 1952 | Lot in Gordon | AD | 85 | 366-7 |
| " | Mr | Virginia | Foster et al | Mr. R. Hadger | " | 9 | " | " | Feb | 4 | 1952 | " | " | " | Lot in Gordon | WD | 85 | 367-8 |
| " | W. T. Jr. | et al | | " " " | " | " | " | " | " | " | " | " | " | " | " | " | " | " |
| " | Marshall L. | et al | | " " " | " | " | " | " | " | " | " | " | " | " | " | " | " | " |
| " | William S. | | | E. J. Brown | Aug | 7 | 1952 | 9 am | July | 23 | " | Aug | 11 | 1952 | Part of Lot April 6, 1955 | AD | 89 | 276 |
| " | George F. | | | Gordon Finance Co | Mar | 30 | 1953 | 9 am | Mar | 28 | 1953 | Mar | 30 | 1953 | Part of Lot May 9, 1955 | AD | 89 | 276-7 |
| " | Mr O.C. | | | Wilkinson County Bonds | Aug | 21 | " | " | Aug | 19 | " | Aug | 22 | " | Lot in Zionsboro | AD | 92 | 26 |
| " | Mr Erma Brown | et al | | Mr Mimmie Ethel Brown et al | Feb | 23 | 1954 | 4 pm | Feb | 15 | 1954 | Feb | 23 | 1954 | Lot in Zionsboro | WD | 89 | 349 |
| " | " | " | " | Mr Willie Mae Brown et al | " | " | " | " | " | " | " | " | " | " | " | " | " | " |
| " | " | " | " | Mr Dorothy Brown et al | " | " | " | " | " | " | " | " | " | " | " | " | " | " |
| " | " | " | " | Robert B Brown et al | " | " | " | " | " | " | " | " | " | " | " | " | " | " |
| " | Mr Erma Brown | | | Jim Gains | Mar | 2 | " | 11:30 am | Feb | 28 | " | Mar | 2 | " | 3 1/2 ac in 3rd lot | WD | 89 | 577 |
| " | Mr O.C. | | | Wilkinson County Bonds | Dec | 2 | " | 9 am | Nov | 30 | " | Dec | 3 | " | Part of Lot 3, 1957 | AD | 93 | 10 |
| " | William S. | | | Gordon Finance Co | Apr | 6 | 1955 | " | Apr | 5 | 1955 | Apr | 8 | 1955 | Part of Lot 3, 1955 | AD | 93 | 270-1 |
| " | George F. | | | Exchange Bonds | May | 15 | 1956 | 9 am | May | 12 | 1956 | May | 18 | 1956 | Part of Lot 3, 1956 | AD | 93 | 270-1 |
| " | Mr James B. | | | Gordon Bonds | May | 3 | 1957 | 9 am | Apr | 30 | 1957 | May | 3 | 1957 | Part of Lot 3, 1960 | AD | 93 | 322 |

Filing Docket and General Index to Realty Deeds and Mortgages—GRANTORS

Refer to SUB-INDEX in front portion of Book for Alphabetical Arrangement and Page Reference to Names in this Index

Cott's Patented Index Systems,
Manufactured by Geo. D. Barnard Sta. Co., St. Louis, Mo

| GRANTORS FAMILY NAMES | GIVEN NAMES ABCDEFGHIJ | GIVEN NAMES IJKLMNO | GIVEN NAMES PQRSTUVWXYZ | GRANTEES | DATE OF FILING | | | | DATE OF INSTRUMENT | | | DATE OF RECORD | | | LOCATION OF PROPERTY OR OTHER DESCRIPTION | KIND OF INST'MT | BOOK | PAGE | |
|--------------------------|---------------------------|------------------------|----------------------------|-----------------------------------|----------------|-----|------|--------|--------------------|------|------|----------------|------|------|--|---|------|------|--------|
| | | | | | MONTH | DAY | YEAR | HR. M. | MONTH | DAY | YEAR | MONTH | DAY | YEAR | | | | | |
| Weaver | Marion Wright | | | Emily H. Weaver | Oct | 7 | 1957 | am | 9 | Oct | 5 | 1957 | Oct | 7 | 1957 | 47 acres 5th land dist | WB | 96 | 535 |
| " | Mr Emily N. | | | Home & Investment Co | Oct | 7 | 1957 | am | 9 | Oct | 5 | 1957 | Oct | 8 | 1957 | 47 acres 5th land dist (1960) WB 96 535 | | | |
| " | George F. | | | Gordon Bonds | Aug | 19 | 1959 | am | 7 | Aug | 15 | 1959 | Aug | 22 | 1959 | lot 8 in 1st establd. - Gordon | WB | 100 | 203 |
| " | W. M. Stal | | | Wilkinson County | Nov | 17 | 1959 | am | 9 | Nov | 17 | 1959 | Nov | 17 | 1959 | Right of Way | WB | 101 | 62 |
| " | George F. | | | Dempsey Day | Dec | 5 | 1959 | am | 9 | Nov | 23 | 1959 | Dec | 7 | 1959 | Lot in Gordon | WB | 101 | 104 |
| " | George F. | | | Gordon Bonds | Dec | 15 | 1959 | am | 9 | Dec | 12 | 1959 | Dec | 21 | 1959 | Lot in Gordon | WB | 101 | 104 |
| " | Mr Irma B. | | | Southern Discount Co. | Dec | 24 | 1959 | am | 9 | Dec | 22 | 1959 | Dec | 31 | 1959 | Lot in Gordon | WB | 101 | 179 |
| " | Mr Irma B. | | | First Federal Savings & Loan | Feb | 24 | 1960 | am | 9 | Feb | 19 | 1960 | Feb | 27 | 1960 | Lot in Gordon | WB | 101 | 203-5 |
| Weaver | Mrs O.C. | | | Wilkinson County Bond | June | 27 | 1960 | am | 9 | June | 16 | 1960 | June | 27 | 1960 | 3-acre in down pt. one with one dwelling | WB | 79 | 255 |
| " | Irma B. | | | Southern Discount Company | July | 15 | 1960 | am | 9 | July | 13 | 1960 | July | 16 | 1960 | Lot in Gordon with house | WB | 101 | 220-1 |
| " | Emily H. | | | Marshall N. Weaver | July | 28 | 1960 | am | 9 | July | 28 | 1960 | July | 28 | 1960 | 5 acres in Ferry | WB | 101 | 335 |
| " | Marshall N. | | | Administrator of Veterans Affairs | July | 28 | 1960 | am | 10 | July | 28 | 1960 | July | 28 | 1960 | Lot in Gordon | WB | 101 | 261-2 |
| " | George F. | | | Jerrell F. Brooks | Aug | 16 | 1961 | am | 9 | Aug | 15 | 1961 | Aug | 16 | 1961 | Lot in Gordon | WB | 103 | 135 |
| " | Mrs. Emily H. | | | Edton E. Adams, et. al. | May | 11 | 1963 | a.m. | 11 | May | 11 | 1963 | May | 13 | 1963 | 4.2 acres in 1505th (Drey) S. Th. Dist. | WB | 105 | 411-12 |
| " | Mrs. Emily H. | | | Mrs. Sue E. Adams et. al. | | | | | 10 | | | | | | | | | | |
| " | Marion Wright | | | F. M. Fountain et. al. | May | 26 | 1963 | a.m. | 10 | May | 25 | 1963 | May | 27 | 1963 | Two tracts in Fifth Land District | WB | 105 | 421-2 |

FILING DOCKET AND GENERAL INDEX TO REALTY DEEDS AND MORTGAGES — GRANTORS

REG. U. S. PAT. OFFICE *Chem-Lets* County Indexes Since 1888 An Identifying Trade Mark

Open at Proper Tab according to First Letter or Letters of Name and refer to Buff Sub-Index sheet for page reference.

COTT FAMILY NAME INDEX NO. 1-SPLIT © 1949 MADE BY THE COTT INDEX COMPANY, COLUMBUS, OHIO SOLD BY THE CLYDE CASTLEBERRY CO., COVINGTON, GA.

(11)

| GRANTORS FAMILY NAMES | GIVEN NAMES ABCDEFGH | GIVEN NAMES IJKLMNO | GIVEN NAMES PQRSTUVWXYZ | GRANTEES | DATE OF FILING | | | | DATE OF INSTRUMENT | | | DATE OF RECORD | | | LOCATION OF PROPERTY OR OTHER DESCRIPTION | KIND OF INST. | BOOK | PAGE |
|--------------------------|---------------------------------|------------------------|----------------------------|---|----------------|-----|------|----------|--------------------|-----|------|----------------|-----|------|---|---------------------|------|-------------|
| | | | | | Month | Day | Year | Hr. M. | Month | Day | Year | Month | Day | Year | | | | |
| Weaver | Thomas R. | | | George Weaver et al | Aug | 12 | 1985 | 7 am | July | 12 | 1985 | Aug | 13 | 1985 | tract - City of Gordon | Appoint disc | 172 | 703 |
| " | " | " | | Hedys Smith et al | " | " | " | " | " | " | " | " | " | " | " | " | " | " |
| " | " | " | | Mary Tyler et al | " | " | " | " | " | " | " | " | " | " | " | " | " | " |
| " | Constance, et al | | | Joseph L. Taylor | Aug | 12 | 1985 | 9 am | July | 18 | 1985 | Aug | 13 | 1985 | tract - City of Gordon | WD | 172 | 704- 706 |
| " | Donaie A. et al | | | " " " | " | " | " | " | " | " | " | " | " | " | " | " | " | " |
| " | George et al | | | " " " | " | " | " | " | " | " | " | " | " | " | " | " | " | " |
| " | (wased) Harrell Fuller et al | | | " " " | " | " | " | " | " | " | " | " | " | " | " | " | " | " |
| " | Barry et al | | | " " " | " | " | " | " | " | " | " | " | " | " | " | " | " | " |
| " | Mrs. Constance | | | Ocone Electric Membership Corp | Sept | 20 | 1985 | 1:15 pm | Aug | 23 | 1985 | Sept | 25 | 1985 | Right of way | Easement | 173 | 171 |
| " | Constance D. et al | | | Constance D. Weaver | Sept | 27 | 1985 | 9 am | Aug | 29 | 1985 | Oct | 3 | 1985 | Lt # T-7, Sec 1 1505 th (Weg) HMD | WD | 173 | 205- 206 |
| " | Donaie Sutton et al | | | " " " | " | " | " | " | " | " | " | " | " | " | " | " | " | " |
| " | Harrell Fuller et al | | | " " " | " | " | " | " | " | " | " | " | " | " | " | " | " | " |
| " | Barry Chandler et al | | | " " " | " | " | " | " | " | " | " | " | " | " | " | " | " | " |
| " | Irmy W. | | | Ocone Electric Membership Corp | Dec | 16 | 1985 | 10 am | Nov | 11 | 1985 | Dec | 19 | 1985 | Right of way | Easement | 174 | 26 |
| " | Barry C. | | | Bobby C. Taylor | Mar | 17 | 1986 | 11:55 am | Mar | 17 | 1986 | Mar | 17 | 1986 | Lt # TW-16, Sec 8, Tract E 1505 th HMD | WD | 174 | 692- 694 |
| " | Barry C. | | | Tri-County Electric Membership Corp. | Oct | 3 | 1986 | 9 am | Sept | 22 | 1986 | Oct | 8 | 1986 | Right of way | Easement | 177 | 275 |
| " | Barry C. & Rebra S. | | | Citizens Bank of Washington County | Oct | 16 | 1986 | 2:00 PM | Oct | 3 | 1986 | Oct | 17 | 1986 | Subj to 1st Mortgage 1987 5/19/87 | SP | 177 | 343- 345 |

FILING DOCKET AND GENERAL INDEX TO REALTY DEEDS AND MORTGAGES — GRANTORS

(11)

REG. U. S. PAT OFFICE *Chas. McCall* County Indexes Since 1888 An Identifying Trade Mark

Open at Proper Tab according to First Letter or Letters of Name and refer to Buff Sub-Index sheet for page reference.

COTT FAMILY NAME INDEX NO. 1-SPLIT © 1949
MADE BY THE COTT INDEX COMPANY, COLUMBUS, OHIO
SOLD BY THE CLYDE CASTLEBERRY CO., COVINGTON, GA.

| GRANTORS FAMILY NAMES | GIVEN NAMES ABCDEFGH | GIVEN NAMES IJKLMNO | GIVEN NAMES PQRSTUVWXYZ | GRANTEES | DATE OF FILING | | | | DATE OF INSTRUMENT | | | DATE OF RECORD | | | LOCATION OF PROPERTY OR OTHER DESCRIPTION | KIND OF INST. | BOOK | PAGE |
|--------------------------|-------------------------|------------------------|----------------------------|--|----------------|-----|------|---------|--------------------|-----|------|----------------|-----|------|--|---------------------|------|-------------|
| | | | | | Month | Day | Year | Hr. M. | Month | Day | Year | Month | Day | Year | | | | |
| Weaver | Barry C | & | Debra L. | B. W. Federal Credit Union | May | 14 | 1987 | 9 am | May | 4 | 1987 | May | 19 | 1987 | 5 acres - 33 rd & M.D. | GD | 180 | 272- 276 |
| " | George | | Fuller | Kenneth V. Bartley | Sept | 1 | 1987 | 9:30 am | June | - | 1987 | Sept | 2 | 1987 | 1505 th & T-9, Sec 1 | WD | 181 | 430 |
| " | George | | Fuller | Ronald Wayne Sr. & Rachel Dean <i>Stanley</i> | Feb | 12 | 1988 | 3:40 pm | Feb | 12 | 1988 | Feb | 19 | 1988 | T-8; Sec 1; 1505 th & J. Ave | WD | 183 | 155- 156 |
| " | Robert Gene | | etal | Anna W. Cummings | July | 25 | 1988 | 2:30 pm | July | 20 | 1988 | July | 26 | 1988 | tract - Town of Mansboro | WD | 184 | 159- 160 |
| " | Evelyn Marie | | Braun <i>etal</i> | Mary M. Rayson | Dec | 2 | 1988 | 9 am | Nov | 25 | 1988 | Dec | 5 | 1988 | 2 tracts - City of Jordan | WD | 187 | 230- 231 |
| " | Robert M. | | Julia J. | Georgia Bankers Bank | Dec | 12 | 1989 | 3:50 pm | Dec | 12 | 1989 | Dec | 13 | 1989 | 1505 th & W-35 & 36, Sec 2, Tract C | GD | 192 | 318- 324 |

Filing Docket and General Index to Realty Deeds and Mortgages—GRANTORS

Refer to SUB-INDEX in front portion of Book for Alphabetical Arrangement and Page Reference to Names in this Index

Cott Patented Index Systems.
Manufactured by Geo. D. Barnard Sta. Co., St. Louis, Mo.

13

| GRANTORS FAMILY NAMES | GIVEN NAMES ABCDEFGHIH | GIVEN NAMES IJKLMNO | GIVEN NAMES PQRSTUVWXYZ | GRANTEES | DATE OF FILING | | | | DATE OF INSTRUMENT | | | DATE OF RECORD | | | LOCATION OF PROPERTY OR OTHER DESCRIPTION | KIND OF INST'MT | BOOK | PAGE |
|--------------------------|---------------------------|------------------------|----------------------------|--------------------|----------------|-----|------|--------|--------------------|-----|------|----------------|-----|------|--|--------------------|------|------|
| | | | | | MONTH | DAY | YEAR | HR. M. | MONTH | DAY | YEAR | MONTH | DAY | YEAR | | | | |
| Whitaker, | | Wm + J. D. | | Thomas P. Whitaker | | | | | | | | | | | | a | 12 | |
| " | | N. P. | | Wm. Dickson | | | | | | | | | | | " | a | 19 | |
| " | | Thomas | | A. Herston | | | | | | | | | | | " | a | 102 | |
| " | | N. P. | | Elizabeth Stokes | | | | | | | | | | | " | a | 335 | |
| " | | Thomas R. | | S. A. Lewis | | | | | | | | | | | " | a | 746 | |
| " | | W. R. + Rebecca J. | | Jas. K. Branan | | | | | | | | | | | " | B | 289 | |
| " | | W. R. | | Cowart + Kempton | | | | | | | | | | | " | B | 544 | |
| " | | | W. F. | Chambers + Co. | | | | | | | | | | | " | G | 253 | |
| " | | Malinda | | Green Brookins | | | | | | | | | | | " | G | 287 | |
| " | | J. M. | | J. J. Walker | | | | | | | | | | | " | G | 652 | |
| " | | | | " " | | | | | | | | | | | " | G | 653 | |
| " | | D + B. P. Wynmital | | N. J. E. Fardham | | | | | | | | | | | " | H | 65 | |
| " | | Melinda | | Delia Gilbert | | | | | | | | | | | " | E | 696 | |
| " | | Malinda | | V. A. Fraser | | | | | | | | | | | " | E | 164 | |
| " | | M. A. | | Sallie Walters | | | | | | | | | | | " | E | 191 | |
| " | | John B. | | J. J. Walker | | | | | | | | | | | " | J | 363 | |
| | | | | | | | | | | | | | | | | | | |

note
E/696

note
J/363-4

Nov- 26 1889 Mar. 27 1889

Filing Docket and General Index to Realty Deeds and Mortgages—GRANTORS

Refer to SUB-INDEX in front portion of Book for Alphabetical Arrangement and Page Reference to Names in this Index

Cott Patented Index Systems.
Manufactured by Geo. D. Barnard Sta. Co., St. Louis, Mo.

| GRANTORS FAMILY NAMES | GIVEN NAMES ABCDEFGHIJ | GIVEN NAMES IJKLMNO | GIVEN NAMES PQRSTUVWXYZ | GRANTEES | DATE OF FILING | | | | DATE OF INSTRUMENT | | | DATE OF RECORD | | | LOCATION OF PROPERTY OR OTHER DESCRIPTION | KIND OF INST'MT | BOOK | PAGE |
|--------------------------|---------------------------|---|----------------------------|-----------------------------|----------------|-----|------|--------|--------------------|-----|------|----------------|-----|------|--|--------------------|--------|------|
| | | | | | MONTH | DAY | YEAR | HR. M. | MONTH | DAY | YEAR | MONTH | DAY | YEAR | | | | |
| Whitaker, | | J. M. | | H. A. Hall | | | | | Nov. | 30 | 1884 | Dec. | 13 | 1889 | Deed | J | 651 | |
| " | | Melinda | | Caroline Smith | | | | | Apr. | 15 | 1882 | Feb. | 29 | 1892 | " | L | 452 | |
| " | | J. M. | | Peter Hunter | | | | | Dec. | 18 | 1891 | Mar. | 22 | 1892 | " | K | 737-8 | |
| " | | " | | John Walker | | | | | Jan. | 5 | 1880 | Mar. | 22 | 1892 | " | K | 736 | |
| " | | " | | A. J. Smith | | | | | Jan. | 1 | 1890 | Jan. | 30 | 1894 | " | M | 613-14 | |
| " | | J. F. | | Jane Hatcher + Clara Vassar | | | | | May | 20 | 1896 | June | 1 | 1896 | " | Q | 130 | |
| " | | M. C. | | Lou. Irwin | | | | | Jan. | 12 | 1887 | Nov. | 2 | 1890 | " | G | 245 | |
| " | | " | | " | | | | | Nov. | 4 | 1880 | Nov. | 2 | 1890 | " | Q | 239 | |
| " | | Mrs. Malinda | | Wm Griffin et al. Trustee | | | | | July | 24 | 1883 | Oct. | 16 | 1897 | " | P | 755-0 | |
| " | | J. M., J. Dupre, J. J. Walker | | A. M. Dupree | | | | | Dec. | 20 | 1897 | Dec. | 29 | 1897 | " | R | 57-2 | |
| " | | N. D., B. P. Wynn, et al | | John K. Whitaker | | | | | Dec. | 29 | 1884 | Mar. | 15 | 1901 | " | V | 568-9 | |
| " | | J. M. | | Bryant P. Wynn | | | | | Nov. | 11 | 1884 | Apr. | 13 | 1901 | " | V | 584 | |
| " | | N. D. | | B. P. Wynn | | | | | Jan. | 1 | 1886 | Apr. | 13 | 1901 | " | V | 593 | |
| " | | Jno. B. H. D. Wynn, B. P. Wynn, E. F. H. G. | | J. J. Walker | | | | | Mar. | 29 | 1901 | Apr. | 13 | 1901 | " | V | 585 | |
| " | | Annie A. | | J. J. Davis | | | | | Dec. | 16 | 1901 | Jan. | 2 | 1902 | " | V | 17 | |
| " | | " | | Delia C. Harton | | | | | Nov. | 24 | 1902 | Dec. | 8 | 1902 | " | X | 178-9 | |
| " | | J. A. | | Gantt & Helmes | | | | | Jan. | 12 | 1903 | Jan. | 21 | 1903 | " | 4 | 294 | |

Filing Docket and General Index to Realty Deeds and Mortgages—GRANTORS

Refer to SUB-INDEX in front portion of Book for Alphabetical Arrangement and Page Reference to Names in this Index

Cott Patented Index Systems.
Manufactured by Geo. D. Barnard Sta. Co., St. Louis, Mo.

(13)

| GRANTORS FAMILY NAMES | GIVEN NAMES ABCDEFGHIJ | GIVEN NAMES KLMNO | GIVEN NAMES PQRSTUVWXYZ | GRANTEES | DATE OF FILING | | | | DATE OF INSTRUMENT | | | DATE OF RECORD | | | LOCATION OF PROPERTY OR OTHER DESCRIPTION | KIND OF INST'MT | BOOK | PAGE |
|--------------------------|---------------------------|----------------------|----------------------------|----------------------|----------------|-----|------|--------|--------------------|-----|------|----------------|-----|------|--|--------------------|------------|------|
| | | | | | MONTH | DAY | YEAR | HR. M. | MONTH | DAY | YEAR | MONTH | DAY | YEAR | | | | |
| Whitaker | Clements | | | Clara Whitaker | Dec | 16 | 1907 | 8am | Dec | 16 | 1907 | Dec | 16 | 1907 | Deed | V | 218 | |
| " | | | W. F. | J. S. Bloodworth | apr | 7 | 1908 | 8am | apr | 7 | 1908 | apr | 9 | 1908 | " | V | 229 | |
| " | | | W. F. | A. S. J. Arrington | apr | 18 | 1908 | 2pm | apr | 7 | 1908 | apr | 18 | 1908 | " | V | 230 | |
| " | | | Mrs. M. C. | R. L. Wood | Sept | 13 | 1909 | 8am | July | 31 | 1909 | Sept | 13 | 1909 | " | 17 | 23 | |
| " | | | W. F. | Mary J. Whitaker | Nov | 14 | 1910 | 2pm | apr | | 1908 | Nov | 15 | 1910 | " | 20 | 22 | |
| " | | | Mrs. M. | Janie Brantley | Jan | 5 | 1912 | 2pm | Mar | 16 | 1904 | Jan | 5 | 1912 | " | 17 | 183 | |
| " | | | Clements | Emile Johnson | apr | 11 | 1912 | 8am | Mar | 11 | 1912 | apr | 11 | 1912 | " | V | 325 | |
| " | | | Annie A & J. A. | N. H. Whitaker | Feb. | 21 | 1913 | 8am | Jan | 18 | 1913 | Feb. | 21 | 1913 | " | V | 341 | |
| " | | | J. A. | Annie A. Whitaker | Sept | 25 | 1914 | 2pm | July | 5 | 1894 | Sept | 25 | 1914 | " | 23 | 122 | |
| " | | | Clara W. | C. D. Grison | Nov | 30 | 1915 | 8am | Nov | 24 | 1915 | Nov | 30 | 1915 | " | 20 | 231 | |
| " | | | Melinda C. | Julia Massey | Sept | 7 | 1920 | 2pm | July | 2 | 1886 | Sept | 7 | 1920 | " | 31 | 145 | |
| " | | | R. A. | J. F. Mason | Oct | 18 | 1920 | 2pm | Oct | 18 | 1920 | Oct | 18 | 1920 | " | 30 | 464 | |
| " | | | Mrs. Cornelia et al | Land Bank Commission | Feb | 17 | 1934 | 9 am | Feb | 14 | 1934 | Feb | 19 | 1934 | (S. 3. 29) Acc in 328. Dist. | S-D | 5/187-8 | |
| " | | | J. T. Whitaker et al | " " " " | " | " | " | " | " | " | " | " | " | " | " | " | " | |
| " | | | Tom | H. H. Harrison | May | 23 | 1903 | | May | 25 | 1903 | | | | cl note | 2/200 | Seed 2 200 | |
| " | | | Mrs. Cleo | Miss Clara Whitaker | July | 28 | " | am | July | 28 | 1934 | July | 28 | 1934 | 69 acc in Bloodworth with 1/20 4648 | | 46/484 | |

Filing Docket and General Index to Realty Deeds and Mortgages—GRANTORS

(13)

Refer to SUB-INDEX in front portion of Book for Alphabetical Arrangement and Page Reference to Names in this Index

Cott Patented Index Systems.
Manufactured by Geo. D. Barnard Sta. Co., St. Louis, Mo.

| GRANTORS FAMILY NAMES | GIVEN NAMES ABCDEFGHIJ | GIVEN NAMES IJKLMNO | GIVEN NAMES PQRSTUVWXYZ | GRANTEES | DATE OF FILING | | | | DATE OF INSTRUMENT | | | DATE OF RECORD | | | LOCATION OF PROPERTY OR OTHER DESCRIPTION | KIND OF INST'MT | BOOK | PAGE |
|--------------------------|------------------------------------|------------------------|----------------------------|---------------------------|----------------|-----|------|--------|--------------------|-----|------|----------------|---------------------|-----------------|---|--------------------|------|-------|
| | | | | | MONTH | DAY | YEAR | HR. M. | MONTH | DAY | YEAR | MONTH | DAY | YEAR | | | | |
| Whitaker | Bob | | | Mr. W. M. Whitaker | Feb | 14 | 1935 | 9 | 9 | 9 | 15 | 1935 | Deeds tract of land | Deed of Release | 52 | 213-12 | | |
| " | Mrs. W. M. | | | J. C. Jackson | Oct | 18 | " | " | Oct | 16 | " | Oct | 18 | " | W.D | 52 | 297 | |
| " | Mrs. Clara | | | Wilkinson County Bank | Dec | 10 | " | " | Dec | 4 | " | Dec | 12 | " | Deed of Release | 52 | 341 | |
| " | Mrs. Clara | | | W. H. Waight | May | 13 | 1926 | " | May | 12 | 1935 | May | 13 | 1935 | Timber on 300 acre land | Option | 52 | 400 |
| " | R. A. | | | W. H. Waight | " | " | " | " | " | " | " | " | " | " | " | " | " | |
| " | Mrs. W. M. | | | Jeffrey M: Elveth Mfg Co | June | 23 | " | " | June | 17 | " | June | 23 | " | 202 1/2 acre land in Bethel Dist. | W.D | 52 | 426 |
| " | Mrs. W. M. | | | E. M. Long | Oct | 6 | 1937 | " | Sept | 30 | 1937 | Oct | 6 | 1937 | Timber lease, 600A in Turkey Creek Dist. + 1000 acre Dist of Turkey Creek | Deed | 52 | 634 |
| " | Mrs. J. F. | | | H. A. Walden | Jan | 15 | 1938 | 9 | June | 14 | 1935 | Jan | 18 | 1938 | One acre land 4th Dist | W.D | 61 | 143 |
| " | R. A. | | | Harry Whitaker | Mar | 4 | 1940 | 2 | Mar | 4 | 1940 | Mar | 4 | 1940 | (225.41) acres 329th Dist | W.D | " | 366 |
| " | Harry D. | | | Wilkinson Co. Bank | " | 7 | " | 7 | " | " | " | " | 7 | " | (Deed of April: 7-1945) | W.D | 69 | 140 |
| " | Mrs. J. J. | | | State Highway Board of Ga | Dec | 11 | 1941 | 2 | June | 20 | " | Dec | 12 | " | 1.091 acre land Right of Way | W.D | 69 | 431 |
| " | Mrs. Lillian P. (Mrs. W. M.) et al | | | Jeffrey M: Elveth Mfg Co | " | 23 | " | 9 | Dec | 11 | 1941 | " | 23 | " | 381/3. Acre 2. South 26th Land Dist | Deed | 67 | 241-2 |
| " | Mrs. Lillian P et al | | | Southern Oak & Veneer Co | May | 28 | 1942 | 9 | Mar | 25 | 1942 | May | 28 | 1942 | 386. Acre Land Turkey Creek Dist | " | " | 308-9 |
| " | Mrs. W. M. | | | A. W. Daugherty | Oct | 1 | " | " | Sept | 18 | " | Oct | 1 | " | 320. Acre Land " " " | " | 67 | 346-7 |
| " | Mrs. J. J. et al | | | Wilkinson Co Lbr Co | " | 15 | " | 8:30 | " | 8 | " | Oct | 16 | " | 88 acre land 2. timber | " | 67 | 351-2 |
| " | Mrs. W. M. | | | A. W. Daugherty | " | 26 | " | 9 | Oct | 23 | " | Oct | 26 | " | 320 Acre Land in Turkey Creek Dist | W.D | 67 | 355 |

This Index approved and adopted for use in the Counties of Georgia pursuant to the Act approved August 8, 1916, providing for uniform records throughout the State.

Filing Docket and General Index to Realty Deeds and Mortgages—GRANTORS

Clifford Walker, Attorney General.

Refer to SUB-INDEX in front portion of book for Alphabetical Arrangement and Page Reference to Names in this Index

Cott's Patented Index Systems. Owned and manufactured by Walker, Evans & Cogswell Co., Charleston, S. C.

N. B.—This system of indexing is patented, and same covers both the Sub-Index and sheets comprising the General Index. The Loose Leaf Binder is also patented, both being the patents of G. M. COFF, Walker, Evans & Cogswell Co., Alabama, and furnish these Sheets and Binders in North Carolina, South Carolina, Georgia, Florida and Alabama.

| GRANTORS FAMILY NAMES | GIVEN NAMES ABCDEFGHIJ | GIVEN NAMES KLMNO | GIVEN NAMES PQRSTUVWXYZ | GRANTEES | DATE OF FILING | | | | DATE OF INST'MT | | | | DATE OF RECORD | | | | LOCATION OF PROPERTY OR OTHER DESCRIPTION | Kind of Inst'mt | Book | Page |
|--------------------------|---------------------------|----------------------|----------------------------|-----------------------|----------------|-----|------|------|-----------------|-----|------|-------|----------------|------|--|-----------|--|--------------------|------|------|
| | | | | | Month | Day | Year | Hour | Month | Day | Year | Month | Day | Year | | | | | | |
| Whitaker | N. H. | | | Mrs Annie H. Whitaker | Aug | 13 | 1921 | 2 | Aug | 12 | 1921 | Aug | 13 | 1921 | 69 2/3 acres, 4th Dist. B. P. Daniel | Over-Deed | 30 | 569 | | |
| " | J. F. | | | E. H. Richardson | Sept | 10 | " | 8 | Sept | 10 | " | Sept | 10 | " | 150 acres, 4th Dist. Cronford Land | M. D. | 42 | 51 | | |
| " | N. H. | | | E. H. Richardson | " | " | " | " | " | " | " | " | " | " | Anticipated 22nd, 1922 (A.S.B.) | M. D. | 42 | 52 | | |
| " | J. F. | | | Erwinston Bank | Oct | 26 | " | 2 | Oct | 25 | " | Oct | 26 | " | Anticipated 22nd, 1922 (A.S.B.) | M. D. | 42 | 63 | | |
| " | Annice A. | | | J. A. Whitaker | Dec | 3 | " | " | " | 15 | " | Dec | 5 | " | 130 " 4th Dist Lat no. 148 | Over-Deed | 30 | 604 | | |
| " | J. A. | | | Miss Ellen Bundage | " | " | " | " | Dec | 3 | " | " | " | " | Anticipated 22nd, 1922 (A.S.B.) | M. D. | 42 | 89 | | |
| " | M. C. | | | Mrs W. A. Jones | Feb | 15 | 1922 | 8 | Oct | 6 | 1899 | Feb | 15 | 1922 | 85 acres in Garden Ga. | Over-Deed | 39 | 65 | | |
| " | J. F. | | | J. A. Whitaker | Oct | 18 | " | " | " | 9 | 1922 | Oct | 18 | " | 47 acres, Lat 139, 4th Dist. | Over-Deed | 40 | 83 | | |
| " | Mrs Annice A. | | | N. H. Whitaker | " | 21 | " | 2 | Sept | 12 | 1921 | " | 21 | " | 69 2/3 acres, 4th Dist | Over-Deed | 40 | 85 | | |
| " | J. F. | | | Erwinston Bank | " | 31 | " | " | Oct | 1 | 1922 | " | 31 | " | Anticipated 22nd, 1922 (A.S.B.) | M. D. | 42 | 179 | | |
| " | J. A. | | | J. W. Simpson | " | 18 | " | 8 | " | 18 | " | Nov | 3 | " | Anticipated 22nd, 1922 (A.S.B.) | M. D. | 42 | 179 | | |
| " | A. C. | | | W. A. Etheridge | Nov | 27 | " | " | " | 8 | 1919 | " | 28 | " | 1/4 interest in 54 acres, Old Whitaker | Over-Deed | 31 | 185 | | |
| " | Mrs M. A. et al | | | W. A. Etheridge | " | " | " | " | " | " | 1918 | Dec | 1 | " | 56 acres, Lat 270, 3rd Dist, Kirkland | Over-Deed | 39 | 213-14 | | |
| " | Barney B. et al | | | " | " | " | " | " | " | " | " | " | " | " | " | Over-Deed | 39 | 213-14 | | |
| " | Nannie Belle et al | | | " | " | " | " | " | " | " | " | " | " | " | " | Over-Deed | 39 | 213-14 | | |
| " | Albert H. et al | | | " | " | " | " | " | " | " | " | " | " | " | " | Over-Deed | 39 | 213-14 | | |

cl note 39/213/14

Filing Docket and General Index to Realty Deeds and Mortgages—GRANTORS

Cott's Patented Index Systems. Owned and manufactured by Walker, Evans & Cogswell Co., Charleston, S. C.

(13) Clifford Walker, Attorney General.

Refer to SUB-INDEX in front portion of book for Alphabetical Arrangement and Page Reference to Names in this Index

| GRANTORS FAMILY NAMES | GIVEN NAMES ABCDEFGHIJ | GIVEN NAMES JKLMNO | GIVEN NAMES PQRSTUVWXYZ | GRANTEES | DATE OF FILING | | | | DATE OF INST'MT | | | DATE OF RECORD | | | LOCATION OF PROPERTY OR OTHER DESCRIPTION | Kind of Inst'mt | Book | Page |
|--------------------------|---------------------------|-----------------------|----------------------------|----------------------|----------------|-----|------|--------|-----------------|-----|------|----------------|-----|------|--|--------------------|------|--------|
| | | | | | Month | Day | Year | Hour | Month | Day | Year | Month | Day | Year | | | | |
| Whitaker | C. M. | et al | | W. A. Etheridge | Nov | 27 | 1922 | 8 a.m. | - | - | 1918 | Dec | 1 | 1922 | 56 acres, Lot 270, 3rd Dist. Kirkland | Deed | 39 | 213-14 |
| " | L. M. | et al | | " | " | " | " | " | " | " | " | " | " | " | " | Deed | 39 | 213-14 |
| " | J. F. | | | Henry A. Walden | Dec | 20 | " | 8 p.m. | Dec | 8 | 1922 | Dec | 21 | " | Minerals, Land in 4th Dist. | Lease | 34 | 261 |
| " | W. M. | et al | | J. C. Dickens | Apr | " | 1923 | 8 a.m. | Apr | 16 | 1923 | Apr | 21 | 1923 | Town Lots in Albertown | Deed | 39 | 285 |
| " | B. A. | | | Mrs. Clara Whitaker | Dec | 1 | " | 2 p.m. | Nov | 24 | " | Dec | 6 | " | Satisfy 3 of #40 (whed) | Deed | 42 | 249 |
| " | J. M. A. | | | Miss Nora Wynn | Feb | 27 | 1924 | 8 a.m. | Feb | 25 | 1924 | Feb | 27 | 1924 | Satisfied (10-17-28 (a. 8.70)) 130 acres, Lot #148, 4th Dist. | Deed | 39 | 365 |
| " | W. M. | | | Mrs. W. B. Jettys | Nov | 7 | 1925 | 2 p.m. | Nov | 3 | 1925 | Nov | 14 | 1925 | No interest, Dives Ponds | Deed | 39 | 519-20 |
| " | J. F. | | | C. N. Richardson | " | 3 | " | 8 | Feb | 27 | " | " | " | " | Satisfy 3 of #148, 4th Dist. 1933 (W.R.C.) | Deed | 42 | 327 |
| " | J. F. | | | Henry A. Walden | May | 13 | " | 8 a.m. | May | 5 | " | May | 13 | " | 140 acres, 4th Dist. | Deed | 40 | 377 |
| " | Mabel | et al | | J. F. Miller | " | 28 | " | 2 p.m. | Apr | 25 | " | June | 2 | " | 155 acres, 4th Dist. | Quit claim | 39 | 552 |
| " | B. A. | | | Maggie Wood | Nov | 2 | " | " | Nov | 2 | " | Nov | 11 | " | Satisfy 3 of #148 (W.R.C.) | Deed | 42 | 354 |
| " | H. H. | | | L. H. Richardson | Dec | 22 | 1926 | 8 p.m. | Dec | 22 | 1926 | Dec | 22 | 1926 | 70 acres, 4th Dist. | Deed | 42 | 419 |
| " | J. F. | | | State Highway Board | Sept | 30 | 1927 | 2 p.m. | Sept | 19 | 1927 | Oct | 1 | 1927 | 0.42 acres, 70 ft Right of way. | Deed | 41 | 351-2 |
| " | J. F. | | | " | " | " | " | " | " | " | " | " | 7 | " | 0.94 acres, -70 " | Deed | 41 | 356-7 |
| " | J. F. | | | " | " | " | " | " | " | " | " | " | " | " | 1.36 acres - 70 " | Deed | 41 | 357-8 |
| " | G. A. | | | Mrs. Eula Rappington | Oct | 16 | 1928 | 2 p.m. | Oct | 16 | 1928 | Oct | 17 | 1928 | 130 acres Lot # 148. 328. 3. m | Deed | 47 | 10 |

Filing Docket and General Index to Realty Deeds and Mortgages—GRANTORS

Refer to SUB-INDEX in front portion of Book for Alphabetical Arrangement and Page Reference to Names in this Index.

Cott Patented Index Systems.
Manufactured by Geo. D. Barnard Sta. Co., St. Louis, Mo.

| GRANTORS FAMILY NAMES | GIVEN NAMES A B C D E F G H | GIVEN NAMES I J K L M N O | GIVEN NAMES P Q R S T U V W X Y Z | GRANTEES | DATE OF FILING | | | | DATE OF INSTRUM'T | | | DATE OF RECORD | | | LOCATION OF PROPERTY OR OTHER DESCRIPTION | KIND OF INST'M'T | BOOK | PAGE |
|--------------------------|--------------------------------|------------------------------|--------------------------------------|-----------------------|----------------|-----|------|--------|-------------------|-----|------|----------------|-----|------|---|---------------------|------|--------|
| | | | | | MONTH | DAY | YEAR | HR. M. | MONTH | DAY | YEAR | MONTH | DAY | YEAR | | | | |
| Whitaker | A. N. | | | Erwinton Bank | Oct | 20 | 1928 | 2 P.M. | Oct | 20 | 1928 | Oct | 20 | 1928 | Satisfied by Deed, 1930 (W.P.C.) | D.P.D. | 47 | 12 |
| " | J. F. | | | Mrs. Will Broadworth | " | 21 | 1929 | " | " | 21 | 1929 | " | 21 | 1929 | 180 acrs in 2 tracts + several other ^{quit} claims | W.D. | 50 | 5 |
| " | J. F. | | | F.M. Fountain | " | " | " | " | " | " | " | " | " | " | 177 acrs, 4th Dist. Jones & Kern all bloc | W.D. | 46 | 179 |
| " | Mrs. Annie A. | | | Erwinton Bank | Feb | 4 | 1930 | " | Jan | 13 | 1930 | Feb | 5 | 1930 | 135 acrs. J.A. Whitaker bloc \$484.00 | D.P.D. | 47 | 100 |
| " | J. F. | | | State Highway Board | Mar | 24 | " | " | Mar | 18 | " | Mar | 24 | " | 1.1 acrs. Right of Way | W.D. | 50 | 50 |
| " | Mrs. Annie A. | | | " | " | " | " | " | " | " | " | " | " | " | 4.2 acrs. | W.D. | 50 | 57 |
| " | Mrs. Eliza | | | Erwinton Bank | Feb | 4 | 1931 | 8 A.M. | Dec | 20 | 1930 | Feb | 4 | 1931 | Satisfied by Deed, 11/19/33 (W.P.C.) \$234.74 | W.P.C. | 47 | 170 |
| " | J. F. | | | Wilkinson County Bank | " | 25 | " | " | Feb | 24 | 1931 | " | 25 | " | Satisfied by Deed, Feb. 28, 1934 (W.P.C.) \$331.00 | W.P.C. | 50 | 524 |
| " | B.A. | | | " | " | " | " | " | " | " | " | " | " | " | Satisfied by Deed, 3/8/40 (W.P.C.) \$279.00 | W.P.C. | 49 | 525 |
| " | Mrs. Eliza et al | | | Erwinton Bank | Nov | 25 | " | 2 P.M. | Nov | 5 | " | Nov | 27 | " | Satisfied 10/24/33 (W.P.C.) \$326.00 | W.P.C. | 47 | 250 |
| " | B.A. et al | | | " | " | " | " | " | " | " | " | " | " | " | " | D.P.D. | 47 | 250 |
| " | John A. et. by other part. | | | F.M. Fountain | Mar | 1 | 1932 | " | Mar | 1 | 1932 | Mar | 3 | 1932 | 177 acrs, 3rd Dist | Sat. Deed | 50 | 288-9 |
| " | W.M. et al | | | Mrs. W.T. Wall | Nov. | 21 | 1933 | " | Jan | 25 | 1933 | Nov. | 21 | 1933 | .00 acrs Land with Land Dist. | W.D. | 50 | 509-10 |
| " | J. J. | | | Cornelia Whitaker | Dec | 7 | " | A.M. | Feb. | | 1933 | Dec | 7 | " | 125 acrs in 32nd Dist | W.D. | 46 | 424 |
| " | J. A. | | | Gantt + Holmes | | | | | Jan. | 12 | 1903 | Jan. | 21 | 1903 | | Deed | 4 | 294-5 |
| " | Jom | | | H. H. Harrison | | | | | May | 23 | 1903 | May | 25 | 1903 | | check 4/294-96 | " | 2 |

Filing Docket and General Index to Realty Deeds and Mortgages—GRANTORS

(13)

Refer to SUB-INDEX in front portion of Book for Alphabetical Arrangement and Page Reference to Names in this Index.

Cott Patented Index Systems.
Manufactured by Geo. D. Barnard Sta. Co., St. Louis, Mo.

| GRANTORS FAMILY NAMES | GIVEN NAMES A B C D E F G H | GIVEN NAMES I J K L M N O | GIVEN NAMES P Q R S T U V W X Y Z | GRANTEES | DATE OF FILING | | | | DATE OF INSTRUM'T | | | DATE OF RECORD | | | LOCATION OF PROPERTY OR OTHER DESCRIPTION | KIND OF INST'MT | BOOK | PAGE |
|--------------------------|--------------------------------|------------------------------|--------------------------------------|------------------------|----------------|-----|------|--------|-------------------|-----|------|----------------|-----|------|--|--------------------|---------|------|
| | | | | | MONTH | DAY | YEAR | Hr. M. | MONTH | DAY | YEAR | MONTH | DAY | YEAR | | | | |
| Whitaker, | | J. A. | | Holmes + Hardeman | | | | | Jan. | 14 | 1904 | Jan. | 21 | 1904 | Deed | U | 764-5-6 | |
| " | | M. | | Burrel Massey | | | | | July | 2 | 1886 | Jan. | 15 | 1907 | " | Y | 417 | |
| " | | M. C. | | Trustees Gordon School | | | | | Feb. | 13 | 1850 | Sept. | 12 | 1907 | " | X | 580 | |
| " | | J. J. | | H. Price, Jr. | July | 13 | 1914 | 2 P.M. | July | 3 | 1914 | July | 13 | 1914 | M. Deed | 20 | 586 | |
| " | | J. A. | | J. B. Stinson | Mar. | 3 | 1916 | 2 P.M. | Mar. | 3 | 1916 | Mar. | 3 | 1916 | " | " | 26 60 | |
| " | | Clara | | Irwinton Bank | Mar. | 10 | 1916 | 2 P.M. | Nov. | 24 | 1915 | Mar. | 10 | 1916 | " | " | 26 69 | |
| " | | J. J. | | C. L. Smith | Oct. | 26 | 1916 | 2 P.M. | Oct. | 26 | 1916 | Oct. | 27 | 1916 | " | " | 26 104 | |
| " | | Mrs. Clara W. | | C. C. Criswell | Dec | 28 | 1916 | 8 A.M. | Nov. | 17 | 1916 | Dec. | 28 | 1916 | " | " | 26 129 | |
| " | | M. C. | | F. A. Nelson | | | | | Oct. | 29 | 1887 | Oct. | 21 | 1898 | Deed | J | 444 | |
| " | | R. A. | | Mrs. M. M. Eady | Oct. | 21 | 1918 | 2 P.M. | Aug. | 9 | 1918 | " | " | 1918 | Real Estate | M. D. | 26 283 | |
| " | | " | " | " " " | " | " | " | " | " | " | " | " | " | " | " | " | 26 282 | |
| " | | J. F. | | Mrs. Effie Baker | Feb. | 18 | 1919 | " | Feb. | 14 | 1919 | Feb. | 18 | 1919 | " | " | 26 310 | |
| " | | " | | J. A. Whitaker | Mar. | 4 | " | " | Jan. | 20 | " | Mar. | 4 | " | " | " | 26 314 | |
| " | | R. A. | | Wilkinson County Bank | " | 19 | 1920 | " | Mar. | 18 | 1920 | " | 19 | 1920 | " | " | 26 427 | |
| " | | " | | Miss Ellen King | Nov. | 25 | " | " | Nov. | 20 | " | Nov. | 25 | " | Satisfied 3/5/40 (Coke) | " | 26 487 | |
| " | | J. F. | | Irwinton Bank | " | 29 | " | 8 A.M. | " | 29 | " | " | 29 | " | Satisfied Feb. 28. 1921 (Coke) | " | 26 490 | |

Filing Docket and General Index to Realty Deeds and Mortgages—GRANTORS

Refer to SUB-INDEX in front portion of Book for Alphabetical Arrangement and Page Reference to Names in this Index

Cott Patented Index Systems.
Manufactured by Geo. D. Barnard Sta. Co., St. Louis, Mo.

| GRANTORS FAMILY NAMES | GIVEN NAMES ABCDEFGHIJ | GIVEN NAMES JKLMNO | GIVEN NAMES PQRSTUVWXYZ | GRANTEES | DATE OF FILING | | | | DATE OF INSTRUMENT | | | DATE OF RECORD | | | LOCATION OF PROPERTY OR OTHER DESCRIPTION | KIND OF INST'MT | BOOK | PAGE |
|--------------------------|---------------------------|-----------------------|----------------------------|----------------------------|----------------|-----|------|-----------|--------------------|-----|------|----------------|-----|------|--|--------------------|----------------|--------|
| | | | | | MONTH | DAY | YEAR | HR. M. | MONTH | DAY | YEAR | MONTH | DAY | YEAR | | | | |
| Whitaker, | Mrs. W. M. | | | H. M. Johnson | Dec | 1 | 1943 | pm | June | 9 | 1943 | Dec | 2 | 1943 | 22 77-87/100 acres land | GCD. 67 | 592 | |
| " | Harry D. | | | R. W. Culpepper | Mar. | 25 | 1944 | am | Mar | 24 | 1944 | Mar | 25 | 1944 | 225. acres land. 2. Tracts | Reed 74 | 94 | |
| " | Mrs. W. M. | | | E. J. Wimbury | Nov. | 5 | 1945 | " | Sept | 29 | 1945 | Nov. | 5 | 1945 | 441.9 60. acres landy land lot | WD 74 | 449 | |
| " | Mrs W. M. | | | E. J. Wimbury | Feb. | 10 | 1947 | " | Feb | 23 | 1947 | Feb | 10 | 1947 | 300. acres land. 3 tracts, Longgo - Western Co | " | 77 | 262, |
| " | Mrs. Clara D. | | | Edgar Brother Company | July | 2 | 1947 | Ph. 12:20 | May | 5 | 1947 | July | 2 | 1947 | 150. acres land in | Reed 77 | 307-8-9 | |
| " | M. C. (Mrs) | | | J. P. Bussk | Dec. | 30 | 1947 | pm 2 | Mar | 17 | 1947 | Dec | 30 | 1947 | House & lot in land | WD 77 | 499 | |
| " | Mrs. Clara | | | Joe Brown | Jan | 12 | 1948 | pm 2 | Jan | 10 | 1948 | Jan | 12 | 1948 | 150. acres land in 328 1/2 ac | WD 77 | 512-13 | |
| " | Mr. Clara | | | Georgio Koolin Es | Mar | 19 | 1952 | pm 3 | Dec | 21 | 1949 | Apr | 15 | 1952 | 80 over Bloodworth dist | WD 85 | 611-12 | |
| " | Harry D. | | | " " " | " | " | " | " | " | 7 | " | " | " | " | 225 over 4th land dist | " | 85 | 613-14 |
| " | " | | | Wilkinson County Bank | Jan | 19 | 1953 | am 9 | Jan | 16 | 1953 | Jan | 19 | 1953 | 225 over 4th land dist 55 | WD 85 | 33 | |
| " | Mr. Cornelia Palmer | | | Beatrice Whitaker Ethridge | Feb | 3 | 1954 | am 9 | Jan | 6 | 1954 | Feb | 3 | 1954 | 1 over Fourth land dist | WD 86 | 72 | |
| " | Mr. Clara | | | Wilkinson County | July | 7 | 1955 | am 9 | July | 11 | 1955 | July | 27 | 1955 | Part of acre | Reed 93 | 391-2 | |
| " | Mr. J. L. et al | | | " " " | Aug | 19 | " | " | " | 12 | " | Aug | 22 | " | " " " | Reed 93 | 417-1 | |
| " | Mr. Cornelia Palmer | | | Mr. J. L. Whitaker et al | Dec | 12 | " | am 9 | Dec | 12 | 1955 | Dec | 12 | 1955 | 1 over 4th land dist | WD 86 | 154 | |
| " | Harry D. | | | Abrae Wood, Inc | Nov | 23 | 1956 | am 9 | Nov | 21 | 1956 | Nov | 24 | 1956 | 225.41 over 328th dist | T.L. 96 | 241-2 | |
| " | N. H. | | | Etizim State Bank | Nov | 9 | 1957 | am 9 | Nov | 29 | 1957 | Nov | 15 | 1957 | 225 over 4th land dist | WD 86 | 154 | |

Filing Docket and General Index to Realty Deeds and Mortgages—GRANTORS

Refer to SUB-INDEX in front portion of Book for Alphabetical Arrangement and Page Reference to Names in this Index

Cott Patented Index Systems.
Manufactured by Geo. D. Barnard Sta. Co., St. Louis, Mo.

| GRANTORS FAMILY NAMES | GIVEN NAMES ABCDEFGHIJ | GIVEN NAMES KLMNO | GIVEN NAMES PQRSTUWXYZ | GRANTEES | DATE OF FILING | | | | DATE OF INSTRUMENT | | | DATE OF RECORD | | | LOCATION OF PROPERTY OR OTHER DESCRIPTION | KIND OF INST'MT | BOOK | PAGE |
|--------------------------|---------------------------------|----------------------|---------------------------|-------------------------------|----------------|------|------|--------|--------------------|------|---------|----------------|--|------|--|--------------------|------|------|
| | | | | | MONTH | DAY | YEAR | HR. M. | MONTH | DAY | YEAR | MONTH | DAY | YEAR | | | | |
| Whitaker | Harry D. | | | Wilkinson County Bank | July 2 | 1957 | 9 | | June 22 | 1957 | July 8 | 1957 | 715 1/2 acres in Block 10, Dist. 7 | WD | 544 | | | |
| " | R. A. Jr & Geneva E. | | | J. H. Hallman | May 6 | 1959 | 11 | | May 4 | 1959 | May 6 | 1959 | 1/2 acre in Block 10, Dist. 7 | WD | 100 | 165 | | |
| " | N. H. | | | Ellis M. Goodworth | May 14 | 1960 | 12 | | May 14 | 1960 | May 16 | 1960 | 69 2/3 acres in Block 10, Dist. 7 | WD | 101 | 259 | | |
| .. | Mrs. Clara G. Per Heine | | | Harry B. Whitaker, et. al. | May 23 | 1963 | 9 | A.M. | May 16 | 1963 | May 23 | 1963 | 80 acres in 329th (Pascamor) S. M. Dist. | WD | 105 | 330-31 | | |
| .. | Mrs. Clara G. Per Heine | | | Mrs. Louise H. Mifon et. al. | .. | .. | .. | .. | .. | .. | .. | .. | .. | .. | .. | .. | | |
| .. | Mrs. Clara G. Per Heine | | | Mrs. Madge W. Bentley et. al. | .. | .. | .. | .. | .. | .. | .. | .. | .. | .. | .. | .. | | |
| .. | Mrs. Clara G. Per Heine | | | R. A. Whitaker, Jr. et. al. | .. | .. | .. | .. | .. | .. | .. | .. | .. | .. | .. | .. | | |
| .. | Mrs. Clara G. Per Heine | | | Mrs. Dorothy S. Loyd, et. al. | .. | .. | .. | .. | .. | .. | .. | .. | .. | .. | .. | .. | | |
| .. | Mrs. Henri Belle Parker et. al. | | | William H. Whitaker | May 14 | 1963 | 9 | P.M. | May 13 | 1963 | May 14 | 1963 | 34.2 acres in 328th (Blacksmith) S. M. Dist. | WD | 105 | 412-13 | | |
| .. | Mrs. Henri Belle Parker et. al. | | | Billy H. Whitaker | May 17 | 1963 | 2 | A.M. | May 16 | 1963 | May 17 | 1963 | 34.2 acres in 328th (Blacksmith) S. M. Dist. | WD | 105 | 420 | | |
| .. | Billy H. | | | United States of America | Oct. 8 | 1963 | 2 | P.M. | Oct. 8 | 1963 | Oct. 14 | 1963 | 34 1/2 acres in 328th (Blacksmith) S. M. Dist. | WD | 105 | 14-15-16 | | |
| .. | Harry B. | | | Wilkinson County Bank | Oct. 16 | 1963 | 11 | A.M. | Aug. 24 | 1963 | Oct. 17 | 1963 | 2 1/2 acres in 328th (Blacksmith) S. M. Dist. | WD | 106 | 70 | | |
| " | Brook J. B. | | | Mr. & Mrs. John B. Phillips | Apr. 7 | 1964 | 2 | P.M. | Apr. 17 | 1963 | Apr. 8 | 1964 | 1 acre in 328th S. M. District | WD | 86 | 447 | | |
| " | Mrs. Henri Belle Parker et. al. | | | Emmerich Pulp & Paper Co. | May 22 | 1964 | 9 | A.M. | May 22 | 1964 | May 22 | 1964 | 311.5 acres in 328th S. M. District | WD | 108 | 373-4 | | |
| .. | Mrs. Henri Belle Parker et. al. | | | Stauffer Chemical Co. | July 24 | 1964 | 11 | A.M. | July 22 | 1964 | July 24 | 1964 | 345.7 acres in 328th S. M. Blacksmith District | WD | 108 | 468 | | |
| .. | Mrs. M. G. | | | Mrs. W. B. Jones | May 10 | 1965 | 11 | A.M. | Apr. 2 | 1965 | May 10 | 1965 | 1 1/2 acres in Gordon | WD | 109 | 354 | | |

Filing Docket and General Index to Realty Deeds and Mortgages — GRANTORS

COTT FAMILY NAME INDEX No. 1-Split
Copyright 1933 A122559

Open at Proper Tab according to First Letter or Letters of
Name and refer to Buff Sub-Index sheet for page reference.

Made by The Cott Index Company, Columbus, Ohio
Foote & Davies, Inc., Atlanta, Georgia

(12)

| GRANTORS FAMILY NAMES | GIVEN NAMES ABCDEFGHIJ | GIVEN NAMES KLMNO | GIVEN NAMES PQRSTUVWXYZ | GRANTEES | DATE OF FILING | | | | DATE OF INSTRUMENT | | | DATE OF RECORD | | | LOCATION OF PROPERTY OR OTHER DESCRIPTION | KIND OF INST. | BOOK | PAGE |
|--------------------------|---------------------------|----------------------|----------------------------|---|----------------|-----|------|--------|--------------------|-----|------|----------------|-----|------|---|---------------------|------|---------|
| | | | | | Month | Day | Year | Hr. M. | Month | Day | Year | Month | Day | Year | | | | |
| Whitaker | M. C. | | | Mrs. W. C. Jones | May | 10 | 1965 | R.M. | Oct. | 16 | 1962 | May | 10 | 1965 | Tract in Gordon | WB | 109 | 355 |
| " | Mrs. Jamie Ard. W. | | | William M. Wyatt et al | June | 26 | 1967 | A.M. | June | 24 | 1967 | June | 26 | 1967 | 1 acre in Allentown | W.D. | 112 | 529-30 |
| " | Mrs. Jamie Ard. W. | | | Mrs. Linda C. Wyatt et al | " | " | " | " | " | " | " | " | " | " | " | " | " | " |
| " | Jamie and W | | | William C. Wyatt et al | Feb | 26 | 1970 | am | Jan | 7 | 1967 | Feb | 26 | 1970 | 1/2 acre in Allentown | WB | 119 | 305-6 |
| " | " " " | | | Linda C. Wyatt et al | " | " | " | " | " | " | " | " | " | " | " | " | " | " |
| " | Billy H. | | | Citizens & Southern Bank | Mar | 13 | 1971 | am | Mar | 5 | 1971 | Mar | 13 | 1971 | 34.2 acres - 328th Dist. Wm | SD | 177 | 904-6 |
| " | Mrs. Jamie Davis et al | | | Fleming Dale Carr et al | Aug | 1 | 1925 | PM | March | 12 | 1925 | Aug | 1 | 1925 | 56 acres - 328th B.M. Dist. | WB | 134 | 674-676 |
| " | " " " " " | | | Mrs. Doris Davis Carr et al | " | " | " | " | " | " | " | " | " | " | " | " | " | " |
| " | " " " " " | | | Fleming Carr et al | " | " | " | " | " | " | " | " | " | " | " | " | " | " |
| " | Billy et al | | | Hessie Delle Parker White | Dec | 30 | 1975 | PM | Dec | - | 1975 | Jan. | 6 | 1976 | 2/3 undivided interest in two (2) tracts in Wilkeson City | WB | 137 | 599-600 |
| " Ernor | Bobbie Delle W. et al | | | " " " " | " | " | " | " | " | " | " | " | " | " | " | " | " | " |
| " | Billy et al. | | | The Citizen & Southern Bank of Millersville | Feb. | 24 | 1977 | am | Feb. | 22 | 1977 | Feb. | 24 | 1977 | 34.2 acres - 328th (Bloodworth) G.M. Dist. | DSB | 145 | 86-88 |
| " | Ret | | | The Dow County Bank | Mar | 31 | 1977 | am | Mar. | 28 | 1977 | Mar | 31 | 1977 | 1/6 acre - Town of Paradise | SPS | 142 | 353-354 |
| " | Billy et al. | | | The Wilkeson County Bank | Mar. | 6 | 1978 | am | Mar. | 3 | 1978 | Mar. | 6 | 1978 | 34.2 acres - 328th (Bloodworth) G.M. Dist | SPS | 146 | 81-3 |
| " | Mrs. J. J. per Executor | | | Beatrice W. Etheridge et al | Apr. | 21 | 1978 | PM | Apr. | - | 1978 | Apr. | 21 | 1978 | 80 acres - Fourth Land Dist. | Executry | 146 | 467 |
| " | " " " " " | | | Bythilla W. Jones et al | " | " | " | " | " | " | " | " | " | " | " | " | " | " |
| " | Mrs. J. J. per Executor | | | Irma W. Weaver | Apr. | 21 | 1978 | PM | Apr. | - | 1978 | Apr. | 21 | 1978 | 38 acres - Fourth Land Dist. | Executry | 146 | 468 |

Filing Docket and General Index to Realty Deeds and Mortgages — GRANTORS

(13)

COTT FAMILY NAME INDEX No. 1-Split
Copyright 1933 A122559

Open at Proper Tab according to First Letter or Letters of Name and refer to Buff Sub-Index sheet for page reference.

REG. U. S. PAT. OFFICE *Chas. M. Cott* County Indexes Since 1888
An Identifying Trade Mark

| GRANTORS FAMILY NAMES | GIVEN NAMES ABCDEFGHIH | GIVEN NAMES IJKLMNO | GIVEN NAMES PQRSTUVWXYZ | GRANTEES | DATE OF FILING | | | | DATE OF INSTRUMENT | | | DATE OF RECORD | | | LOCATION OF PROPERTY OR OTHER DESCRIPTION | KIND OF INST. | BOOK | PAGE |
|--------------------------|---------------------------|------------------------|----------------------------|--|----------------|-----|------|------------|--------------------|-----|------|----------------|-----|------|---|---------------------|------|-------------|
| | | | | | Month | Day | Year | Hr. M. | Month | Day | Year | Month | Day | Year | | | | |
| Whitaker | Mrs. J. J. | J. J. | J. J. | John Isaac Whitaker Co., Inc. | Apr. | 21 | 1978 | 4:30 Pm | Apr. | - | 1978 | Apr. | 21 | 1978 | 38 acres - Fourth Land Dist. | Assent Easement | 146 | 469 |
| " | R. A. | Jr. | et al | Georgia Land and Timber | Aug | 18 | 1978 | Am | Aug | - | 1978 | Aug | 18 | 1978 | 80 acres - Fourth Land Dist. | Lease | 147 | 736-8 |
| " | Mrs. Harry D. | et al | " | " | " | " | " | " | " | " | " | " | " | " | " | " | " | " |
| " | Henri | Hell P. | " | Wilkinson County | Dec. | 14 | 1978 | 3:30 Pm | - | - | - | Dec. | 14 | 1978 | PR 8529 (1) | 242 Deed | 149 | 15 |
| " | Billy H. | " | " | Billy H. & Evelyn D. Whitaker | Feb. | 26 | 1979 | Am | Feb. | - | 1979 | Feb. | 26 | 1979 | 34.2 acres - 328 th (Bloodworth) 2 nd Land Dist. | WD | 149 | 494- 495 |
| " | Henrydelle P. | " | " | Englehard Minerals & Chemicals | June | 18 | 1979 | 2:45 Pm | May | 22 | 1979 | June | 18 | 1979 | 311.5 acres - 328 th (Bloodworth) 2 nd Land Dist. | Mineral Lease | 150 | 693- 694 |
| " | John Isaac | " | " | Wilkinson County | Aug | 3 | 1979 | 1:30 Pm | June | 5 | 1979 | Aug | 3 | 1979 | PR 8529 (1) | R of Way Deed | 151 | 325 |
| " | J. W. | et al | " | R. Lamar Moore, et al | Dec | 10 | 1979 | 9 Am | Oct | 15 | 1979 | Dec | 10 | 1979 | Diverse Property | Agree - Trust | 152 | 657- 673 |
| " | " | " | " | C. Edgar Sheppard et al Southeastern Exploration and Production Company, et al | " | " | " | " | " | " | " | " | " | " | " | " | " | " |
| " | " | " | " | Southeastern Exploration and Production Company, et al | " | " | " | " | " | " | " | " | " | " | " | " | " | " |
| " | " | " | " | Southeastern Exploration and Production Corporation, et al | " | " | " | " | " | " | " | " | " | " | " | " | " | " |
| " | " | " | " | Tyson and Kean Drilling Company, Inc et al | " | " | " | " | " | " | " | " | " | " | " | " | " | " |
| " | Mrs. W. M. | " | " | E. J. Wimberly | Jan | 17 | 1980 | 9 Am | Jan | 16 | 1980 | Jan | 17 | 1980 | 3 Tracts - 23 rd Land District | Appi- Deed | 153 | 251 |
| " | Mrs. W. M. | " | " | E. J. Wimberly | Jan | 17 | 1980 | 9 Am | Jan | 14 | 1980 | Jan | 17 | 1980 | 3 Tracts - 23 rd Land District | Appi | 153 | 252- 254 |
| " | Mrs. W. M. | " | " | E. J. Wimberly | Jan | 17 | 1980 | 9 Am | Jan | 10 | 1980 | Jan | 17 | 1980 | 3 Tracts - 23 rd Land District | Appi | 153 | 255- 257 |
| " | W. M. | et al | " | J. C. Dickens Englehard Minerals | Mar. | 25 | 1980 | 0:00 Am | Feb. | 18 | 1980 | Mar | 25 | 1980 | Tract - Town of Alentown | Deed | 153 | 592- 602 |
| " | Mrs. Henrydell P. | " | " | & Chemicals Corporation | May | 14 | 1980 | 9 Am | May | 13 | 1980 | May | 14 | 1980 | Cancelled from record Dept | Deed | 153 | 984 |

Filing Docket and General Index to Realty Deeds and Mortgages — GRANTORS

REG. U. S. PAT. OFFICE *ChemMark* County Indexes Since 1888 An Identifying Trade Mark

Open at Proper Tab according to First Letter or Letters of Name and refer to Buff Sub-Index sheet for page reference.

COTT FAMILY NAME INDEX No. 1-SPLIT © 1988 Made By The Cott Index Company, Columbus, Ohio Mfg. Cott Patent Index Systems

(13)

| GRANTORS FAMILY NAMES | GIVEN NAMES ABCDEFGHIJ | GIVEN NAMES KLMNO | GIVEN NAMES PQRSTUVWXYZ | GRANTEES | DATE OF FILING | | | | DATE OF INSTRUMENT | | | DATE OF RECORD | | | LOCATION OF PROPERTY OR OTHER DESCRIPTION | KIND OF INST. | BOOK | PAGE |
|--------------------------|---------------------------|----------------------|----------------------------|--------------------------------|----------------|-----|------|----------|--------------------|-----|------|----------------|-----|------|---|---------------------|------|---------|
| | | | | | Month | Day | Year | Hr. M. | Month | Day | Year | Month | Day | Year | | | | |
| Whitaker | Mrs. Henriette P. | | | Sheer Lumber & Timber Corp | Jan | 7 | 1981 | 9 AM | Dec | 18 | 1980 | Jan | 7 | 1981 | 311.5 acres - 328 th (Bloodworth) | Gr & L Deed | 156 | 169-170 |
| " | Evelyn S. | | | Tom R. Miller | Feb | 4 | 1981 | 3 PM | Jan | - | 1981 | Feb | 4 | 1981 | 1 acre - City of Danville | Deed | 156 | 555-557 |
| " | Bett | | | Four County Bank | Feb | 24 | 1981 | 9 AM | Feb | 23 | 1981 | Feb | 24 | 1981 | Lot - town of Danville | Deed | 156 | 635-636 |
| " | Billy H. & Evelyn S. | | | Yac Engineering Corporation | May | 21 | 1981 | 9 AM | May | 19 | 1981 | May | 21 | 1981 | 34.2 acres - 328 th & M Dist | Deed | 157 | 535 |
| " | Ross A. | | | Stanley H. Persington | Nov | 5 | 1982 | 10 AM | Nov | 5 | 1982 | Nov | 5 | 1982 | 2 acres - Bloodworth 1 mld | WD | 163 | 78 |
| " | Evelyn S. | | | Merchants & Farmers Bank | May | 2 | 1983 | 9 AM | Apr | 26 | 1983 | May | 3 | 1983 | 1 acre - 327 th Inwicks (MMD) | Deed | 164 | 449-451 |
| " | John Space | | | Cullens Wood Products, Inc | June | 6 | 1983 | 9 AM | May | 20 | 1983 | June | 16 | 1983 | 38 acres - 328 th (Bloodworth) 1 mld | Deed | 164 | 654 |
| " | J. B. | | | Wilkinson County | Jan | 17 | 1984 | 4:30 PM | March | 9 | 1978 | Jan | 27 | 1984 | PR 2211. (1) | WD | 167 | 144-145 |
| " | Mrs. T. D. | | | Ocone Electric Membership Corp | Aug | 22 | 1984 | 11:45 AM | July | 16 | 1984 | Aug | 23 | 1984 | Right of Way | Deed | 169 | 500-515 |
| " | Billy H. | | | Billy H. & Evelyn S. Whitaker | Mon | 14 | 1985 | 10:45 AM | Mon | 12 | 1985 | Mon | 14 | 1985 | 34.2 acres - 328 th (Bloodworth) 1 mld | Deed | 171 | 516 |
| " | Evelyn | | | Regina Whitaker et al | June | 18 | 1986 | 2:45 PM | Mar | 13 | 1986 | June | 23 | 1986 | 34.2 acres - 328 th Bloodworth 1 mld | Right of Way | 175 | 618-619 |
| " | " | | | Billy Harry Whitaker, Jr. | " | " | " | " | " | " | " | " | " | " | " | " | " | " |
| " | Mrs. Betty | | | City of Danville | July | 21 | 1986 | 9 AM | July | 17 | 1986 | July | 23 | 1986 | Lots - City of Danville | Deed | 176 | 210-211 |
| " | Garnie W. et al | | | G. B. Phillips et al | Dec | 2 | 1986 | 3:30 PM | Dec | 1 | 1986 | Dec | 5 | 1986 | divers property | WD | 178 | 83-87 |
| " | Garnie W. et al | | | O. B. Johnson | Dec | 2 | 1986 | 3:30 PM | Dec | 1 | 1986 | Dec | 5 | 1986 | divers property | WD | 178 | 88-91 |
| " | Henni Belle | | | Harold A. Day | Dec | 12 | 1986 | 10 AM | Dec | 11 | 1986 | Dec | 16 | 1986 | 1 acre - Lt 153 | WD | 178 | 224 |
| " | Regina | | | Evelyn (Whitaker) Waters | Dec | 17 | 1986 | 2:30 PM | Dec | 17 | 1986 | Dec | 18 | 1986 | 34.2 acres - 328 th & MMD | Deed | 178 | 298 |

Filing Docket and General Index to Realty Deeds and Mortgages — GRANTORS

(13)

REG. U. S. PAT. OFFICE *Chas. McClure* County Indexes Since 1888 An Identifying Trade Mark

Open at Proper Tab according to First Letter or Letters of Name and refer to Buff Sub-Index sheet for page reference.

COTT FAMILY NAME INDEX No. 1-SPLIT © 1948
Made By The Cott Index Company, Columbus, Ohio
Mfg. Cott Patent Index Systems

| GRANTORS FAMILY NAMES | GIVEN NAMES ABCDEFGH | GIVEN NAMES IJKLMNO | GIVEN NAMES PQRSTUWXYZ | GRANTEES | DATE OF FILING | | | | DATE OF INSTRUMENT | | | DATE OF RECORD | | | LOCATION OF PROPERTY OR OTHER DESCRIPTION | KIND OF INST. | BOOK | PAGE |
|--------------------------|--|------------------------|---------------------------|---|----------------|-----|------|-------------|--------------------|-----|------|----------------|-----|------|---|---------------------|------|-------------|
| | | | | | Month | Day | Year | Hr. M. | Month | Day | Year | Month | Day | Year | | | | |
| Whittaker | Mrs. J. B. | | | Georgia Kraft Company | Mar | 31 | 1987 | 9 Am | Mar | 27 | 1987 | Apr | 1 | 1987 | 30 acres - L 148; 328 1/2 m d | Ambr Deed | 179 | 550- 551 |
| " | Mrs. Henry Della P. | | | Phillip K. McCook et al | Apr | 1 | 1987 | 10 Am | Apr | 1 | 1987 | Apr | 1 | 1987 | 106.6 acres - 328 1/2 m d | W/O | 179 | 571 |
| " | " " " " | | | Jack B. McCook et al | " | " | " | " | " | " | " | " | " | " | " | " | " | " |
| " | Henry Della P. | | | Tobbee Della W. Colson ^{et al} | June | 24 | 1988 | 4:45 pm | June | 24 | 1988 | June | 27 | 1988 | 34.920 acres - 4 th LD - 328 th 1/2 m d | Gift Deed | 184 | 594 |
| " | " " " | | | Henry Della P. Whittaker ^{et al} | " | " | " | " | " | " | " | " | " | " | " | " | " | " |
| " | ^{also shown on deed as Whittaker} Evelyn S. | | | David W. Smith David W. Smith | Sept | 16 | 1988 | 9 am | Sept | 13 | 1988 | Sept | 21 | 1988 | tract - owned by Whittaker | Q.C.D. | 185 | 718 |
| " | Evelyn S. | | | Deane E. M.C. | July | 31 | 1990 | 12:15 pm | July | 16 | 1990 | Aug | 1 | 1990 | Right of way | Case- Deed | 195 | 276 |

This Index approved and adopted for use in the Counties of Georgia pursuant to the Act approved August 8, 1916, providing for uniform records throughout the State.

Filing Docket and General Index to Realty Deeds and Mortgages—GRANTORS

Clifford Walker, Attorney General.

Refer to SUB-INDEX in front portion of book for Alphabetical Arrangement and Page Reference to Names in this Index

Cott's Patented Index Systems. Owned and manufactured by Walker, Evans & Cogswell Co., Charleston, S. C.

| GRANTORS FAMILY NAMES | GIVEN NAMES A B C D E F G H | GIVEN NAMES I J K L M N O | GIVEN NAMES P Q R S T U V W X Y Z | GRANTEES | DATE OF FILING | | | | DATE OF INST'MT | | | DATE OF RECORD | | | LOCATION OF PROPERTY OR OTHER DESCRIPTION | Kind of Inst'mt | Book | Page |
|--------------------------|--------------------------------|------------------------------|--------------------------------------|------------------------|----------------|------|------------------|-----------------|-----------------|------|------|----------------|------|----------------------|--|--------------------|------|-------|
| | | | | | Month | Day | Year | Hour | Month | Day | Year | Month | Day | Year | | | | |
| W | Watson | Mary E. | | J. S. Spence | Aug | 24 | 1921 | 9 ^{am} | Jan | 28 | 1893 | Aug | 24 | 1921 | 55 acres adjoining land of J. S. Spence | Deed | 39 | 11 |
| | " | Jane | | Artemissa M. Cook | | | | | | | | | | | | Deed | E. | 141 |
| | " | F. E. | | Saml. Evans Sons & Co. | July | 12 | 1916 | 2 ^{pm} | July | 5 | 1916 | July | 12 | 1916 | | " | 29 | 77 |
| | " | Mrs. Jane et al. | | R. C. Nash | Jan | 3 | 1917 | 2 ^{pm} | Mar | 28 | 1913 | Jan | 3 | 1917 | | " | 23 | 592-3 |
| | " | Lester et al. | | Krover C. Green | Dec | 19 | 1936 | 4 ^{am} | Aug | 17 | 1936 | Jan | 13 | 1937 | 1/10 undivided interest in subd 2nd h.d. | W.D. | 52 | 516 |
| | " | Mrs. Nina et al. | | Edgar Brothers Co. | Sept | 21 | 1938 | 9 ^{am} | Sept | 20 | 1938 | Sept | 21 | 1938 | Right of way | Government | 57 | 239 |
| | " | Mrs. Nina et al. | | Mary Corey et al. | Aug | 10 | 1940 | 3 ^{pm} | Aug | 7 | 1940 | Aug | 12 | 1940 | 25.5' area land in Block 11 | W.D. | 61 | 422 |
| | " | Mrs. Nina et al. | | Mrs. Annie Bloodworth | " | " | " | " | " | " | " | " | 12 | " | 25.5' | " | 61 | 423 |
| | " | Mrs. Nina et al. | | Mrs. Nancy Dote | " | " | " | " | " | " | " | " | " | " | 25.5' | " | 61 | 424 |
| | " | Mrs. Nina et al. | | R. A. Carr | " | " | " | " | " | " | " | " | 13 | " | 25.5' | " | 61 | 426 |
| | " | Mrs. Nina et al. | | J. F. Carr | " | " | " | " | " | " | " | " | " | " | 25.5' | " | 61 | 427 |
| | " | Mrs. Nina et al. | | D. P. Carr | " | " | " | " | " | " | " | " | 14 | " | 25.5' | " | 61 | 428 |
| | " | Mrs. Nina et al. | | W. T. Carr | " | " | " | " | " | " | " | " | 14 | " | 25.5' | " | 61 | 429 |
| | " | J. M. | | E. J. Wemberly | May | 19 | 1950 | 9 ^{am} | May | 12 | 1950 | May | 22 | 1950 | 405 acres in 2nd hand dist | W.D. | 80 | 396-7 |
| | " | Mrs. J. F. et al. | | John L. Williams | Nov | 30 | 1951 | 1 ^{pm} | Nov | 30 | 1951 | Nov | 30 | 1951 | 100 acres Turkey creek dist | W.D. | 85 | 297 |
| " | D. M. | | Statewide Mortgage Co. | Nov | 3 | 1952 | 10 ^{am} | Nov | 1 | 1952 | Nov | 17 | 1952 | Part of lot 31, 1965 | W.D. | 85 | 297 | |

N. B.—This system of indexing is patented, and same covers both the Sub-Index and sheets comprising the General Index. The Loose Leaf Binder is also patented, both being the patents of C. M. COFF, Walker, Evans & Cogswell Co., of Charleston, S. C., are owners of these patents, and furnish these Sheets and Binders in North Carolina, South Carolina, Georgia, Florida and Alabama.

This Index approved and adopted for use in the Counties of Georgia pursuant to the Act approved August 8, 1916, providing for uniform records throughout the State.

Filing Docket and General Index to Realty Deeds and Mortgages—GRANTORS

Cott's Patented Index Systems. Owned and manufactured by Walker, Evans & Cogswell Co., Charleston, S. C.

(15) Clifford Walker, Attorney General.

Refer to SUB-INDEX in front portion of book for Alphabetical Arrangement and Page Reference to Names in this Index

| GRANTORS FAMILY NAMES | GIVEN NAMES ABCDEFGHIJ | GIVEN NAMES JKLMNO | GIVEN NAMES PQRSTUVWXYZ | GRANTEES | DATE OF FILING | | | | DATE OF INST'MT | | | DATE OF RECORD | | | LOCATION OF PROPERTY OR OTHER DESCRIPTION | Kind of Inst'mt | Book | Page |
|--------------------------|---------------------------|-----------------------|----------------------------|-----------------------------------|----------------|-----|------|------|-----------------|-------|-----|----------------|-------|-----|--|--|------|------------|
| | | | | | Month | Day | Year | Hour | Min | Month | Day | Year | Month | Day | | | | |
| Watson | V. R. | | | Fair County Bank | Nov | 2 | 1953 | 9 | | Oct | 30 | 1957 | Nov | 2 | 1957 | Greatly W. Subst 3, 1891 | | |
| " | Christina H. | | | Zommie C. Albarran | Sept | 9 | 1957 | 4 | pm | Sept | - | 1957 | Sept | 12 | 1957 | Lat in Sumner | WB | 96 514 |
| " | V. R. | | | Fair County Bank | Apr | 7 | 1958 | 9 | am | Mar | 29 | 1958 | Apr | 2 | 1958 | Greatly W. Subst 8, 1891 | | |
| " | F. G. | | | United States of America | Sept | 23 | 1961 | 10 | a.m. | Sept | 23 | 1961 | Sept | 23 | 1961 | 2.5 ac in 331st (Ranch) S.M. Dist | WB | 103 174-75 |
| " | B. M. | | | B. F. Bridges | Mar | 13 | 1965 | 4 | a.m. | Mar | 12 | 1965 | Mar | 16 | 1965 | Tracts of land in Allentown | WB | 109 349-50 |
| " | Arthur L. et al | | | Mrs Kate Davis | May | 10 | 1966 | 4 | p.m. | May | 10 | 1966 | May | 13 | 1966 | Lat 18, 1896 | WB | 108 381 |
| " | V. R. | | | Mrs Dorothy H. LaPlante | Nov | 9 | 1967 | 10 | a.m. | Nov | 8 | 1967 | Nov | 9 | 1967 | .99 acre more in 6th Land Dist. | WB | 113 441 |
| " | V. R. | | | Federal Land Bank of Columbia | Jan | 22 | 1968 | 4 | p.m. | Jan | 16 | 1968 | Jan | 22 | 1968 | 19.63 acres in 331st (Ranch) S.M. Dist | WB | 114 441 |
| " | Vernon Ray, Sr. et al | | | Central Georgia production cotton | Feb | 14 | 1969 | 7 | pm | Feb | 11 | 1969 | Feb | 14 | 1969 | 1.66 acres in 331st (Ranch) S.M. Dist | WB | 115 441 |
| " | Christina H. et al | | | State Highway Dept. | Apr | 15 | 1970 | 1 | pm | Mar | 18 | 1970 | Apr | 15 | 1970 | project 98 589-F | WB | 119 536 |
| " | V. R. | | | Wilkinson County | Aug | 25 | 1970 | 10 | pm | Aug | 1 | 1970 | Aug | 25 | 1970 | Right of way P.R. 7089 | WB | 120 484 |
| " | Arthur L. et al | | | Ben Ann Ashell Herbin | Sept | 19 | 1970 | 12 | pm | Sept | 18 | 1970 | Sept | 19 | 1970 | Lot C 1st Kings Lane | WB | 120 587 |
| " | V. R. | | | James M. Smith et al | Dec | 14 | 1970 | 12 | noon | Nov | 30 | 1970 | Dec | 14 | 1970 | .96 acre 6th Land Dist. | WB | 121 234 |
| " | V. R. | | | Beverly W. Smith et al | " | " | " | " | " | " | " | " | " | " | " | " | " | " |
| " | Vernon Ray et al | | | Central Georgia production cotton | Mar | 1 | 1972 | 2:30 | pm | Feb | 29 | 1972 | Mar | 1 | 1972 | 19.63 acres in 331st (Ranch) S.M. Dist | WB | 124 470 |
| " | Arthur L. et al | | | Wilkinson County | Aug | 10 | 1972 | 1 | pm | Dec | 2 | 1972 | Aug | 10 | 1972 | P.R. 7458 | WB | 125 657 |

Filing Docket and General Index to Realty Deeds and Mortgages — GRANTORS

COTT FAMILY NAME INDEX No. 1-Split
Copyright 1933 A122559

Open at Proper Tab according to First Letter or Letters of
Name and refer to Buff Sub-Index sheet for page reference.

Made by The Cott Index Company, Columbus, Ohio
Foote & Davies, Inc., Atlanta, Georgia

(15)

| GRANTORS FAMILY NAMES | GIVEN NAMES ABCDEFGHIJ | GIVEN NAMES KLMNO | GIVEN NAMES PQRSTUVWXYZ | GRANTEES | DATE OF FILING | | | | DATE OF INSTRUMENT | | | DATE OF RECORD | | | LOCATION OF PROPERTY OR OTHER DESCRIPTION | KIND OF INST. | BOOK | PAGE |
|--------------------------|----------------------------|----------------------|----------------------------|---------------------------|----------------|-----|------|----------|--------------------|-----|------|----------------|-----|------|--|---------------------|------|---------|
| | | | | | Month | Day | Year | Hr. M. | Month | Day | Year | Month | Day | Year | | | | |
| Watson | N. R. | | | Gordon Bonds | Aug | 20 | 1974 | 9 | Aug | 19 | 1974 | Aug | 20 | 1974 | 19.63 corner 331st St. Jm | WB | 131 | 221-223 |
| " | William C. et al | | | Darryl D. Barnes et al | Oct. | 21 | 1974 | am | June | 29 | 1974 | Oct. | 21 | 1974 | Lot - The Holiday Hills | WB | 132 | 275-276 |
| " | " " " | | | Nancy W. Barnes et al | " | " | " | " | " | " | " | " | " | " | " | " | " | " |
| " | Mary E. et al | | | Harry D. Barnes et al | " | " | " | " | " | " | " | " | " | " | " | " | " | " |
| " | " " " | | | Nancy W. Barnes et al | " | " | " | " | " | " | " | " | " | " | " | " | " | " |
| " | Vernon R. Jr. et al | | | The Landmark Bank | May | 21 | 1975 | am | May | 14 | 1975 | May | 21 | 1975 | Lot - 10, 1986, 5/10/86 | WB | 134 | 178-180 |
| " | Martha Lynne et al | | | " " " | " | " | " | " | " | " | " | " | " | " | " | " | " | " |
| " | Dorsey M. Jr. et al | | | Ben F. Bridges | Jan. | 4 | 1978 | am | Dec. | 20 | 1977 | Jan. | 4 | 1978 | Lot - Town of Allentown | WB | 145 | 431-432 |
| " | Emmett H. et al | | | " " " | " | " | " | " | " | " | " | " | " | " | " | " | " | " |
| " | B. F., et al | | | Eloise S. Curl | Aug | 8 | 1979 | am | Apr | 30 | 1979 | Aug | 8 | 1979 | Lot - 5th Land District - Holiday Hills | WB | 151 | 385-386 |
| " | Ben F., et al | | | " " " | " | " | " | " | " | " | " | " | " | " | " | " | " | " |
| " | Lonnie W. | | | Lyndall K. Underwood | Aug | 25 | 1980 | am | Aug | 9 | 1980 | Aug | 25 | 1980 | Lot - 1505 th (Jury) 8m to | WB | 155 | 100-102 |
| " | Mrs. V. R. et al | | | Freeport Minerals Company | Feb | 2 | 1981 | 10:45 am | Dec | 23 | 1971 | Feb | 2 | 1981 | Divis Property | WB | 156 | 527-531 |
| " | Carl & Mabel | | | Durden Banking Co. | Mar | 30 | 1983 | 10 am | Mar | 29 | 1983 | Apr | 24 | 1983 | Tract - Town of Jonesboro | WB | 164 | 275-277 |
| " | V. R. | | | Gatechape Power Corp. | Nov. | 4 | 1983 | 9 am | Sept | 23 | 1983 | Nov | 11 | 1983 | Right of way | WB | 166 | 439-441 |
| " | Lonnie W. per atty in fact | | | Lyndall K. Underwood | May | 11 | 1984 | 1:30 pm | May | 10 | 1984 | May | 14 | 1984 | Lot m/14, Sec 4, 1505 th Jury GMA, 5th L.D. | WB | 168 | 447-450 |
| " | Robert E. Jr. & Bettie D. | | | Piedmont Housing, Inc | Feb | 11 | 1985 | am | Jan | 16 | 1985 | Feb | 11 | 1985 | Lot WF-14, Sec 9, Tract D. 5th L.D. | WB | 171 | 131-134 |

Filing Docket and General Index to Realty Deeds and Mortgages — GRANTORS

(15)

COTT FAMILY NAME INDEX No. 1-Split
Copyright 1933 A122559

Open at Proper Tab according to First Letter or Letters of Name and refer to Buff Sub-Index sheet for page reference.

REG. U. S. PAT. OFFICE *Chambers* County Indexes Since 1888
An Identifying Trade Mark

| GRANTORS FAMILY NAMES | GIVEN NAMES ABCDEFGH | GIVEN NAMES IJKLMNO | GIVEN NAMES PQRSTUVWXYZ | GRANTEES | DATE OF FILING | | | | DATE OF INSTRUMENT | | | DATE OF RECORD | | | LOCATION OF PROPERTY OR OTHER DESCRIPTION | KIND OF INST. | BOOK | PAGE |
|--------------------------|-------------------------|------------------------|----------------------------|---|----------------|-----|------|---------|--------------------|-----|------|----------------|-----|------|--|---------------------|---------|------|
| | | | | | Month | Day | Year | Hr. M. | Month | Day | Year | Month | Day | Year | | | | |
| Watson, | | | | Doonee Electric Membership Corp | Mar | 13 | 1985 | 1:15 pm | Jan | 29 | 1985 | Mar | 13 | 1985 | Registry Wagon | Case 1071 | 508 | |
| " | | | | Liberty Federal Savings & Loan Assoc. | July | 21 | 1986 | 9 am | July | 18 | 1986 | July | 22 | 1986 | Lot - City of Houston | D | 213 | |
| " | | | | Houston Federal Savings & Loan Assoc. | July | 21 | 1986 | 9 am | July | 18 | 1986 | July | 22 | 1986 | Lot - City of Houston | D | 213 | |
| " | | | | Gunn & Rhonda K. Brock | Dec | 3 | 1986 | 9 am | Nov | 25 | 1986 | Dec | 5 | 1986 | 1505th St, Sec 13, tract B | 1505th St, 178 | 106-111 | |
| " | | | | Manufacturers Hanover Consumer Services, Inc. | Mar | 4 | 1987 | 2:20 pm | Feb | 27 | 1987 | Mar | 5 | 1987 | 1505th St, City of Houston | 1505 D | 178-326 | |
| " | | | | Gerry R. McHee | Mar | 4 | 1987 | 9 am | Feb | 27 | 1987 | Mar | 5 | 1987 | 1505th St, Sec 9, tract C | 1505 D | 179-329 | |
| " | | | | Mary K. & Jimmy R. Bass | June | 4 | 1987 | 8:45 am | June | 2 | 1987 | June | 4 | 1987 | 5.92 acres - 22144-6 th St | 1505 D | 180-424 | |
| " | | | | The Gordon Bank | May | 15 | 1990 | 9 am | May | 10 | 1990 | May | 31 | 1990 | 0.245 ac - Jousing Jousing | 1505 D | 193-643 | |
| " | | | | | May | 15 | 1990 | 9 am | May | 10 | 1990 | May | 31 | 1990 | 12.75 Acres - 96 th St - 5.92 ac | 1505 D | 194-288 | |

Filing Docket and General Index to Realty Deeds and Mortgages—GRANTORS

Refer to SUB-INDEX in front portion of Book for Alphabetical Arrangement and Page Reference to Names in this Index

Cott Patented Index Systems.
Manufactured by Geo. D. Barnard Sta. Co., St. Louis, Mo.

| GRANTORS FAMILY NAMES | GIVEN NAMES ABCDEFGHI | GIVEN NAMES IJKLMNO | GIVEN NAMES PQRSTUVWXYZ | GRANTEES | DATE OF FILING | | | | DATE OF INSTRUMENT | | | DATE OF RECORD | | | LOCATION OF PROPERTY OR OTHER DESCRIPTION | KIND OF INST'MT | BOOK | PAGE |
|--------------------------|--------------------------|------------------------|----------------------------|--------------------------|----------------|-----|------|----------|--------------------|------|------|----------------|------|------|--|----------------------------|----------|--------|
| | | | | | MONTH | DAY | YEAR | HR. M. | MONTH | DAY | YEAR | MONTH | DAY | YEAR | | | | |
| Webb, | | Axum | | Alex Mars | | | | | | | | | | | Deed | A | 30 | |
| " | | Ethelred | | Gen. R. R. Bankings | | | | | | | | | | | " | A | 186 | |
| " | | E. | | " " " Co. | | | | | | | | | | | " | B | 396 | |
| " | | Susan E + W. A. | | W. M. Whitehurst | | | | | | | | | | | " | C | 444 | |
| " | | E. | | C. M. Lindsey | | | | | | | | | | | " | C | 189 | |
| " | | A. G. | | Margan A. Hall | Sept | 28 | 1921 | 8 a.m. | Sept | 28 | 1921 | Sept | 28 | 1921 | 289 acres | J. C. Dist. Md. Hall Place | M.D. | 30 584 |
| " | | M. A. | | Margan A. Hall | " | " | " | " | " | " | " | " | " | " | " | " | " | 30 584 |
| " | | W. J. | | J. M. Freeman | June | 5 | 1909 | 2 P.M. | Dec | 1882 | June | 7 | 1909 | | Deed | B | 243 | |
| " | | A. G. + M. A. | | M. A. Hall | Sept. | 23 | 1920 | 2 P.M. | Sept. | 22 | 1919 | Sept. | 23 | 1920 | Real Estate | Mtg. | 26 458 | |
| " | | Mrs. Jeanine E. et al. | | E. S. Berman | Feb. | 15 | 1964 | 2 P.M. | Feb. | 15 | 1964 | Feb. | 15 | 1964 | Tract of land in (Kansas) 331st St. M. Dist. | WA | 158 225 | |
| " | | Jeanine English et al | | Arthur Kauschen et al | Jan | 18 | 1985 | 9 am | Jan | 13 | 1985 | Apr | 21 | 1985 | Lot - City of Garden | WD | M1 24-25 | |
| " | | " | | Mary Francis C. Kauschen | " | " | " | " | " | " | " | " | " | " | " | " | " | " |
| " | | Reda N. | | Deone E. M. C. | Apr | 16 | 1990 | 12:30 pm | Mar | - | 1990 | Apr | 18 | 1990 | Right of way | Easement | 194 69 | |

Filing Docket and General Index to Realty Deeds and Mortgages—GRANTORS

Refer to SUB-INDEX in front portion of Book for Alphabetical Arrangement and Page Reference to Names in this Index

Cott Patented Index Systems.
Manufactured by Geo. D. Barnard Sta. Co., St. Louis, Mo.

23

| GRANTORS FAMILY NAMES | GIVEN NAMES ABCDEFGHIH | GIVEN NAMES IJKLMNO | GIVEN NAMES PQRSTUVWXYZ | GRANTEES | DATE OF FILING | | | | DATE OF INSTRUMENT | | | DATE OF RECORD | | | LOCATION OF PROPERTY OR OTHER DESCRIPTION | KIND OF INST'MT | BOOK | PAGE |
|--------------------------|---------------------------|------------------------|----------------------------|---|----------------|-----|------|--------|--------------------|-----|------|----------------|-----|------|--|--------------------|--------|------|
| | | | | | MONTH | DAY | YEAR | HR. M. | MONTH | DAY | YEAR | MONTH | DAY | YEAR | | | | |
| Watkins, | | F. M. | | B. J. Kingery | | | | | | | | | | | Deed | J | 24 | |
| " | | Isaac H. adm. | | Wm E. Caswell | | | | | | | | | | | " | F | 722 | |
| " | | Francis m. | | Samantha Stevens | | | | | May | 1 | 1889 | May | 23 | 1889 | " | J | 466-7 | |
| " | | " | " | J. B. Kingery | | | | | Mar. | 24 | 1886 | May | 23 | 1889 | " | J | 467 | |
| " | | " | " | Guarantee Co. of La. | | | | | Jan. | 1 | 1890 | Mar. | 28 | 1890 | " | K | 181-3 | |
| " | | F. M. | | Jas. T. Wright | | | | | Oct. | 2 | 1890 | Oct. | 14 | 1890 | " | K | 416 | |
| " | | " | | Wm. A. Fuller & J. C. Jocelyn | | | | | Nov. | 4 | 1890 | Nov. | 4 | 1890 | " | K | 425 | |
| " | | Simon + James | | Central City Gros. Co. | | | | | Feb. | 10 | 1893 | Feb. | 13 | 1893 | " | M | 249-50 | |
| " | | Frances m. | | Samatha Stevens | | | | | June | 1 | 1894 | June | 22 | 1894 | " | O | 131-2 | |
| " | | Simon | | Charles S. Grenfell | | | | | Nov. | 23 | 1894 | Nov. | 26 | 1894 | " | R | 256-60 | |
| " | | F. M. | | W. J. Lord | | | | | Jan. | 4 | 1899 | July | 10 | 1900 | " | V | 486 | |
| " | | Thomas E. | | H. B. Freeman | | | | | Apr. | 9 | 1898 | June | 30 | 1898 | " | S | 414 | |
| " | | F. M. | | E. A. Watkins | | | | | May | 23 | 1899 | June | 1 | 1899 | " | R | 695 | |
| " | | " | W. E. | S. E. Hughes | | | | | Apr. | 30 | 1896 | May | 20 | 1896 | " | Q | 106-7 | |
| " | | Simon | | Chas. S. Grenfell ^{Ranking} & Harwey | | | | | Apr. | 2 | 1897 | Apr. | 22 | 1897 | " | P | 486 | |
| " | | F. M. | | Jas. J. Robertson | | | | | Nov. | 19 | 1877 | Aug. | 11 | 1905 | " | X | 461 | |

note
X/461

Filing Docket and General Index to Realty Deeds and Mortgages—GRANTORS

23

Refer to SUB-INDEX in front portion of Book for Alphabetical Arrangement and Page Reference to Names in this Index

Cott Patented Index Systems.
Manufactured by Geo. D. Barnard Sta. Co., St. Louis, Mo.

| GRANTORS FAMILY NAMES | GIVEN NAMES ABCDEFGHIJ | GIVEN NAMES KLMNO | GIVEN NAMES PQRSTUVWXYZ | GRANTEES | DATE OF FILING | | | | DATE OF INSTRUMENT | | | DATE OF RECORD | | | LOCATION OF PROPERTY OR OTHER DESCRIPTION | KIND OF INST'MT | BOOK | PAGE |
|--------------------------|---------------------------|----------------------|----------------------------|---|----------------|-----|------|--------|--------------------|-----|------|----------------|-----|------|--|--------------------|--------|------|
| | | | | | MONTH | DAY | YEAR | HR. M. | MONTH | DAY | YEAR | MONTH | DAY | YEAR | | | | |
| Watkins, | George | | | B. J. Adams + Co. | | | | | May | 13 | 1903 | Mar | 22 | 1903 | Deed | # 2 | 562 | |
| " | James | | | " " " | | | | | May | 13 | 1903 | May | 22 | 1903 | " | # 2 | 562 | |
| " | " | | | W. O. Kinney + Co. | Jan. | 8 | 1918 | 8 A.M. | Jan. | 5 | 1918 | Jan. | 8 | 1918 | M. Deed | 27 | 599 | |
| " | Eugene | | | Farmers + Merchant Bk. | Mar. | 26 | 1918 | 2 P.M. | Mar. | 25 | 1918 | Mar. | 26 | 1918 | Deed | 32 | 7 | |
| " | Robert | | | J. B. Stinson | Jan. | 18 | 1913 | 2 P.M. | Jan. | 18 | 1913 | Jan. | 18 | 1913 | M. Deed | 20 | 475 | |
| " | " | | " | " " " | Jan. | 22 | 1914 | 8 A.M. | Jan. | 22 | 1914 | Jan. | 22 | 1914 | " " | 20 | 552 | |
| " | " | | " | " " " | Dec. | 21 | 1916 | 8 A.M. | Dec. | 19 | 1916 | Dec. | 21 | 1916 | " " | 26 | 127 | |
| " | Charles J. | | | Jefferson Standard Life ^{Ins. Co.} | Jan. | 16 | 1917 | 2 P.M. | Dec. | 30 | 1916 | Jan. | 16 | 1917 | " " | 27 | 334-36 | |
| " | E. A. | | | International Life Ins. Co. | Apr. | 12 | 1917 | 8 A.M. | Apr. | 11 | 1917 | Apr. | 12 | 1917 | " " | 24 | 466-9 | |
| " | " | | " | " " " | June | 23 | 1917 | 8 A.M. | June | 15 | 1917 | June | 24 | 1917 | " " | 24 | 491-3 | |
| " | " | | " | " " " | Oct. | 12 | 1917 | " | " | " | " | Oct. | 12 | " | " " | 27 | 570-11 | |
| " | Simon Etal. | | | Irvington Bank | Dec. | 7 | 1920 | " | Dec. | 6 | 1920 | Dec. | 7 | 1920 | Deed | 28 | 495 | |
| " | F. M. | | | Francis M. Watkins, etal | Oct | 8 | 1908 | 2 P.M. | Aug | 18 | 1900 | Oct | 10 | 1908 | Deed | 4 | 430 | |
| " | Simons | | | M. E. Gettys + Co. | Mar | 11 | 1915 | 2 P.M. | Mar | 3 | 1915 | Mar | 12 | 1915 | " | 22 | 591 | |
| " | Robert | | | M. E. Gettys + Co. | Feb. | 10 | 1917 | 2 P.M. | Feb. | 9 | 1917 | Feb | 10 | 1917 | " | 16 | 612 | |
| " | Charles J. | | | Isaac, L. S. Walters | July | 11 | 1919 | 2 P.M. | July | 3 | 1919 | July | 11 | 1919 | " | 29 | 387 | |
| " | Simon | | | Fleming Bloodworth | Oct | 15 | 1920 | 8 A.M. | Oct | 13 | 1920 | Oct | 15 | 1920 | " | 37 | 334 | |

Deed filed July 20-1931

This Index approved and adopted for use in the Counties of Georgia pursuant to the Act approved August 8, 1916, providing for uniform records throughout the State.

Filing Docket and General Index to Realty Deeds and Mortgages—GRANTORS

Clifford Walker, Attorney General.

Refer to SUB-INDEX in front portion of book for Alphabetical Arrangement and Page Reference to Names in this Index

Cott's Patented Index Systems. Owned and manufactured by Walker, Evans & Cogswell Co., Charleston, S. C.

| GRANTORS FAMILY NAMES | GIVEN NAMES A B C D E F G H | GIVEN NAMES I J K L M N O | GIVEN NAMES P Q R S T U V W X Y Z | GRANTEES | DATE OF FILING | | | | DATE OF INST'MT | | | DATE OF RECORD | | | LOCATION OF PROPERTY OR OTHER DESCRIPTION | Kind of Inst'mt | Book | Page | | |
|--------------------------|--------------------------------|------------------------------|--------------------------------------|---------------------------------|----------------|-----|------|------|-----------------|-------|-----|----------------|-------|-----|--|---|--|--------|------|-----|
| | | | | | Month | Day | Year | Hour | M | Month | Day | Year | Month | Day | | | | | Year | |
| Watkins | Simon & Ashley | | | Irvington Bank | Oct | 26 | 1921 | 2 | P.M. | Oct | 25 | 1921 | Oct | 26 | 1921 | Satisfied by #1930-1934 (W.B.C.) | 42 | 64 | | |
| " | Mary Lizzie & Isaac | | | Geo. W. Carswell | June | 8 | 1922 | " | | Nov | 12 | 1922 | June | 8 | 1922 | 1/3 undivided interest in Jake Miller | 35 | 216 | | |
| " | E. A. | | | International Life Insurance Co | Jan | 13 | 1923 | " | | June | 15 | 1922 | Jan | 13 | 1923 | Extension agreement secured by loan | 39 | 232-3 | | |
| " | Ben F. et al | | | T. G. Brent | July | 4 | " | 6 | A.M. | Nov | 19 | 1923 | July | " | " | 379.40 acres, 3rd District, near Salvia, since W.D. | 40 | 184 | | |
| " | Ben F. et al | | | T. G. Brent | " | " | " | " | | Apr | 30 | " | " | " | 12 | " | Liberty airway Timber release transfer | 39 | 302 | |
| " | Ben F. et al | | | T. G. Brent | " | " | " | " | | " | 3 | " | " | " | " | " | D.S.D. Timber Release | 39 | 303 | |
| " | W. L. | | | Levi R. Cason Jr | Nov | 20 | " | 2 | P.M. | Nov | 19 | " | Nov | 20 | " | " | Timber on 120 acres, 2nd Dist | 39 | 329 | |
| " | W. L. | | | Levi R. Cason Jr | " | " | " | " | | " | " | " | Nov | 20 | " | " | " | 38 | 627 | |
| " | Isaac | | | Whitaker Lumber Co | June | 17 | 1924 | " | | May | 6 | 1924 | June | 18 | " | " | Timber on 476 acres, Jake Miller | 39 | 431 | |
| " | E. A. | | | Gray Lumber Co | Aug | 30 | " | " | | Aug | 29 | " | Aug | 30 | " | " | Timber on 325 acres, 3rd Dist. | 39 | 459 | |
| " | B. F. et al | | | J. B. Stinson T. Co. | Dec | 2 | " | " | | " | " | " | Dec | 5 | " | " | 50 acres, Jeffers Dist. | 39 | 484 | |
| " | Lemah et al | | | Lovell-Eubank Lbr Co. | Sept | 17 | 1925 | " | | Nov | 25 | 1924 | Sept | 18 | 1925 | " | Timber on 2100 acres, 2nd Dist. | 39 | 688 | |
| " | Lemah et al | | | S. B. Wynn | June | 10 | 1924 | " | | " | " | " | June | 10 | 1924 | " | 950 acres, 2nd Dist. | 41 | 115 | |
| " | Simon et al | | | Irvington Bank | July | 23 | 1927 | 8 | A.M. | July | 22 | 1927 | July | 23 | 1927 | " | Satisfied by #1930-1934 (W.B.C.) | 42 | 462 | |
| " | Ashley et al | | | " | " | " | " | " | | " | " | " | " | " | " | " | " | 42/462 | 42 | 462 |
| " | E. A. | | | Wilkinson County Bank | Feb | 2 | 1928 | 8 | A.M. | Jan | 20 | 1928 | Feb | 2 | 1928 | " | Satisfied by #229, 1928 (W.B.C.) | 42 | 462 | |

N. B.—This system of indexing is patented, and same covers both the Sub-Index and sheets comprising the General Index. The Loose Leaf Binder is also patented, both being the patents of C. M. COFF, Walker, Evans & Cogswell Co., of Charleston, S. C., are owners of these patents, and furnish these Sheets and Binders in North Carolina, South Carolina, Georgia, Florida and Alabama.

This Index approved and adopted for use in the Counties of Georgia pursuant to the Act approved August 8, 1916, providing for uniform records throughout the State.

Filing Docket and General Index to Realty Deeds and Mortgages—GRANTORS

(23) Clifford Walker, Attorney General.

Refer to SUB-INDEX in front portion of book for Alphabetical Arrangement and Page Reference to Names in this Index

Cott's Patented Index Systems. Owned and manufactured by Walker, Evans & Cogswell Co., Charleston, S. C.

| GRANTORS FAMILY NAMES | GIVEN NAMES ABCDEFGHIJ | GIVEN NAMES KLMNO | GIVEN NAMES PQRSTUVWXYZ | GRANTEES | DATE OF FILING | | | | DATE OF INST'MT | | | DATE OF RECORD | | | LOCATION OF PROPERTY OR OTHER DESCRIPTION | Kind of Inst'mt | Book | Page |
|--------------------------|---------------------------|----------------------|----------------------------|----------------------|----------------|-----|------|--------|-----------------|-----|------|----------------|-----|------|--|--------------------|------|-------|
| | | | | | Month | Day | Year | Hour | Month | Day | Year | Month | Day | Year | | | | |
| Watkins | Simon | | | Small Pine Co. | Feb | 6 | 1928 | 2 P.M. | Feb | 2 | 1928 | Feb | 9 | 1928 | Charalot Brook #2127427 | D.S.D. | 45 | 424 |
| " | Robert | | | J. M. Wall | Sept | 4 | " | 2 P.M. | Aug | 9 | " | Sept | 7 | " | Pine & Poplar Timber on 400 acs. In winter Lease | D.S.D. | 41 | 463 |
| Watkins | E A | | | Mrs Annie E Jones | Sept | 29 | 1928 | 2 P.M. | Sept | 29 | 1928 | Sept | 29 | 1928 | 322 acres Parcelled in 500 acs | D.S.D. | 47 | 4 |
| " | Isaac | | | George Miller | Apr | 3 | 1929 | 2 P.M. | Jan | " | 1929 | Apr | 5 | 1929 | 34 acs. Lot #4. Jacob Miller lands | W.D. | 46 | 137 |
| " | Isaac | | | Sarah Underwood | " | " | " | " | " | " | " | " | " | " | 25 acs. " " 2. " " " | W.D. | 46 | 138 |
| " | Isaac | | | W. G. Miller et al | Aug | 24 | " | " | " | " | " | Aug | 27 | " | Part of Jacob Miller Estate | W.D. | 46 | 169 |
| " | Isaac | | | Malinda Bidd | Feb | 21 | 1930 | 2 P.M. | " | " | " | Feb | 21 | 1930 | 54 acs. Part Jacob Miller Place | W.D. | 46 | 219 |
| " | E. A. | | | Lucie Orange Watkins | " | 17 | 1931 | 2 P.M. | Feb | 17 | 1931 | " | 17 | 1931 | 325 1/2 acs. 330 Acre \$1370.00 | W.D. | 46 | 296 |
| " | Isaac | | | George Miller et al | June | 2 | " | 2 P.M. | Feb | 24 | 1925 | June | 2 | " | 444 acs. Jacob Miller Place \$2,250.00 | W.D. | 50 | 204 |
| " | Mary Lizzie | | | Malinda Bidd | July | 27 | " | 2 P.M. | June | 30 | " | July | 27 | " | Part of Bidd's Place. Part 1932 (1932) \$429 | W.D. | 50 | 322 |
| " | Isaac P. Strick | | | Wilkinson County | Feb | 22 | 1932 | 2 P.M. | Feb | 2 | 1932 | May | 2 | 1932 | 25 acs. Taxes 1932 \$23.79 | W.D. | 50 | 322 |
| " | Isaac P. Strick | | | " | Oct | 21 | 1933 | 2 P.M. | Sept | 5 | 1933 | Oct | 27 | 1933 | 15 acs. 1931 taxes \$23.78 | S.D. | " | 485 |
| " | Miss Grace Parshuff | | | " | " | " | " | " | " | " | " | Nov | 3 | " | fifty acs Land 1931 taxes \$24.51 | " | " | 498 |
| " | Isaac | | | J. I. Miller | Nov | 14 | " | 2 P.M. | Jan | 29 | 1929 | Nov | 14 | " | 20 acs Land High Hill District | W.D. | 46 | 420 |
| " | Simon | | | Inwinton Bank | Jan | 12 | 1934 | " | Jan | 14 | 1930 | Jan | 12 | 1934 | 10 1/4 acs in 26th Land Dist. | W.D. | 46 | 440 |
| " | Miss Jessie | | | Land Bank Commission | May | 5 | " | " | May | 1st | 1934 | May | 7 | " | (Part of) 1930 taxes \$44. (Part of) 293.4 | " | " | 293.4 |

Filing Docket and General Index to Realty Deeds and Mortgages—GRANTORS

Refer to SUB-INDEX in front portion of Book for Alphabetical Arrangement and Page Reference to Names in this Index

Cott Patented Index Systems.
Manufactured by Geo. D. Barnard Sta. Co., St. Louis, Mo.

| GRANTORS FAMILY NAMES | GIVEN NAMES ABCDEFGHIJ | GIVEN NAMES JKLMNO | GIVEN NAMES PQRSTUVWXYZ | GRANTEES | DATE OF FILING | | | | DATE OF INSTRUMENT | | | DATE OF RECORD | | | LOCATION OF PROPERTY OR OTHER DESCRIPTION | KIND OF INST'MT | BOOK | PAGE |
|--------------------------|---------------------------|-----------------------|----------------------------|--------------------------------|----------------|-----|------|--------|--------------------|-----|------|----------------|-----|------|---|-----------------------|------|------|
| | | | | | MONTH | DAY | YEAR | HR. M. | MONTH | DAY | YEAR | MONTH | DAY | YEAR | | | | |
| Watkins | Candler | | | J. F. Watkins | Feb. | 8 | 1964 | 9 A.M. | Oct. | 24 | 1963 | Feb. | 10 | 1964 | 325 1/3 acres in Lott's District | WB | 108 | 216 |
| .. | Burtis Co. | | | J. F. Watkins | .. | .. | .. | .. | Oct. | 25 | 1963 | .. | .. | .. | .. | .. | .. | 219 |
| .. | Rymer et. al. | | | Southern Holding Corp. | Apr. | 16 | 1964 | 9 A.M. | Mar. | 24 | 1964 | Apr. | 17 | 1964 | 1/4 acre in 353rd (Turkey Creek) S.W. District | WB | 108 | 218 |
| .. | Ashley | | | Four County Bank | May | 27 | 1964 | 9 A.M. | - | - | - | May | 27 | 1964 | Tract in Turkey Creek | FS #64-211 | | |
| .. | Robert, Recipient | | | Thompson-Winnman & Co. | July | 17 | 1964 | 9 A.M. | July | 9 | 1964 | July | 17 | 1964 | 410 acres in 267 Land District | FS #108-454-5 | | |
| .. | Ashley | | | Four County Bank | Apr. | 29 | 1965 | 9 A.M. | - | - | - | Apr. | 29 | 1965 | Tract in Turkey Creek District | FS 25-149 | | |
| .. | Rymer, Recipient | Atty. in Fact. | | Georgia-Pacific Investment Co. | Aug. | 7 | 1965 | 9 A.M. | Aug. | 3 | 1965 | Aug. | 9 | 1965 | Tract in Turkey Creek District | SD 109-493-4 | | |
| .. | Ralph H. | | | Worlow Bank | Nov. | 27 | 1965 | 9 A.M. | Oct. | 4 | 1965 | Nov. | 27 | 1965 | Tract in 353rd S.W. Turkey Creek Dist. | WB 108-324 | | |
| .. | Rymer | | | Georgia-Pacific Investment Co. | Dec. | 18 | 1965 | 9 A.M. | Dec. | 1 | 1965 | Dec. | 22 | 1965 | Tract in 353rd S.W. Turkey Creek Dist. | WB 110-109-11 | | |
| .. | Ashley | | | Four County Bank | Apr. | 20 | 1966 | 9 A.M. | Apr. | 20 | 1966 | Apr. | 20 | 1966 | Tract in Turkey Creek | FS #66-110 | | |
| .. | Ashley | | | Four County Bank | Mar. | 15 | 1967 | 9 A.M. | - | - | - | Mar. | 15 | 1967 | Crops on tract in Turkey Creek | FS #67-88 | | |
| .. | Ralph H. | | | Leonard E. Nottles | Sept. | 11 | 1967 | 9 P.M. | Sept. | 11 | 1967 | Sept. | 12 | 1967 | Lot in Gordon | WB 113-177-6 | | |
| .. | Erinner | | | Southern Cross Discount Co. | Nov. | 1 | 1967 | 9 A.M. | Oct. | 12 | 1967 | Nov. | 1 | 1967 | 1/2 acre in Higgin S.W. Dist. | SD 113-406-7 | | |
| .. | Calvin | | | Ralph Wesley Watkins | Dec. | 12 | 1967 | 9 P.M. | Dec. | 2 | 1967 | Dec. | 12 | 1967 | 9.1 acres in 331 st S.W. Dist. | WB 113-540 | | |
| .. | Ashley | | | Four County Bank | Jan. | 17 | 1968 | 9 A.M. | Jan. | 16 | 1968 | Jan. | 17 | 1968 | Tract in Turkey Creek S.W. Dist. | WB 114-17 | | |
| .. | Ralph H. | | | E. Brooks Lennie | Jan. | 30 | 1968 | 4 P.M. | Sept. | 15 | 1967 | Jan. | 30 | 1968 | lots in Gordon | WB 114-25-6 | | |
| .. | Ralph H. | | | Calvin Watkins | Mar. | 25 | 1968 | 9 P.M. | Mar. | 8 | 1968 | Mar. | 25 | 1968 | 2.95 acres in 5 th Land Dist. | WB 114-322 | | |

Filing Docket and General Index to Realty Deeds and Mortgages — GRANTORS

COTT FAMILY NAME INDEX No. 1-Split
Copyright 1933 A122559

Open at Proper Tab according to First Letter or Letters of
Name and refer to Buff Sub-Index sheet for page reference.

Made by The Cott Index Company, Columbus, Ohio
Foote & Davies, Inc., Atlanta, Georgia

(23)

| GRANTORS FAMILY NAMES | GIVEN NAMES ABCDEFGH | GIVEN NAMES IJKLMNO | GIVEN NAMES PQRSTUVWXYZ | GRANTEES | DATE OF FILING | | | | DATE OF INSTRUMENT | | | DATE OF RECORD | | | LOCATION OF PROPERTY OR OTHER DESCRIPTION | KIND OF INST. | BOOK | PAGE | |
|--------------------------|-------------------------|------------------------|----------------------------|--|----------------|-----|------|--------|--------------------|------|------|----------------|------|------|--|--|------|------|---------|
| | | | | | Month | Day | Year | Hr. M. | Month | Day | Year | Month | Day | Year | | | | | |
| Watkins | Anna J. | per Guardian et al | | Anna L. Watkins <i>per trustee et al</i> | Apr. | 21 | 1975 | PM | 2 | Apr. | 1 | 1975 | Apr. | 21 | 1975 | 1/8 undivided interest - 10 1/4 acrs. Land Dist. 26 | WD | 133 | 133-736 |
| " | " | " | " | Catharine W. Cameron <i>per trustee et al</i> | " | " | " | " | " | " | " | " | " | " | " | " | " | " | " |
| " | " | " | " | Cedric M. Watkins <i>per trustee et al</i> | " | " | " | " | " | " | " | " | " | " | " | " | " | " | " |
| " | " | " | " | Charlie E. Watkins <i>per trustee et al</i> | " | " | " | " | " | " | " | " | " | " | " | " | " | " | " |
| " | " | " | " | James R. Watkins <i>per trustee et al</i> | " | " | " | " | " | " | " | " | " | " | " | " | " | " | " |
| " | " | " | " | Larry D. Watkins <i>per trustee et al</i> | " | " | " | " | " | " | " | " | " | " | " | " | " | " | " |
| " | " | " | " | John Glenn Watkins <i>per trustee et al</i> | " | " | " | " | " | " | " | " | " | " | " | " | " | " | " |
| " | " | " | " | Anna J. Watkins <i>per trustee et al</i> | " | " | " | " | " | " | " | " | " | " | " | " | " | " | " |
| " | Ralph W. | | | L. W. Newell | June | 24 | 1975 | AM | 11 | June | 23 | 1975 | June | 24 | 1975 | Lot - City of Gordon | WD | 134 | 406 |
| " | Mrs. Anna L. | et al | | Farmers & Merchants Bank <i>Dublin</i> | Nov. | 7 | 1975 | am | 9 | Nov. | 3 | 1975 | Nov. | 7 | 1975 | Tract - 1st & 2nd Dist | WD | 135 | 661 |
| " | Mr. Cedric M. | et al | | " " " " | " | " | " | " | " | " | " | " | " | " | " | " | " | " | " |
| " | John D. | per Executor | | Mrs. Mattie Mae J. Watkins <i>et al</i> | Nov. | 13 | 1975 | am | 10 | Nov. | 12 | 1975 | Nov. | 13 | 1975 | Tract - 330 th (Lords) G.M. Dist. <i>assent</i> | WD | 135 | 714-5 |
| " | " | " | " | Harold D. Watkins <i>et al</i> | " | " | " | " | " | " | " | " | " | " | " | " | " | " | " |
| " | Mrs. Charlie | | | The Deane Electric Membership Corp. | Jan | 21 | 1976 | am | 10 | Jan | 2 | 1976 | Jan | 21 | 1976 | Right of Way | WD | 137 | 740 |
| " | Paul A. + Edell J. | | | Minnie H. Scott <i>et al</i> | Feb. | 5 | 1976 | PM | 2 | Feb. | - | 1976 | Feb. | 5 | 1976 | Lot - Holiday Hills | WD | 138 | 132-3 |
| " | " | " | " | Betty Jean S. Richman | " | " | " | " | " | " | " | " | " | " | " | " | " | " | " |
| " | Willie Lee | | | The Town County Bank | Feb. | 19 | 1976 | am | 9 | Feb. | 17 | 1976 | Feb. | 19 | 1976 | 1 acre - 23 rd Land District | DPs | 138 | 232-4 |

Filing Docket and General Index to Realty Deeds and Mortgages — GRANTORS

REG. U. S. County Indexes Since 1888
PAT OFFICE *Cott* An Identifying Trade Mark

Open at Proper Tab according to First Letter or Letters of Name and refer to Buff Sub-Index sheet for page reference.

COTT FAMILY NAME INDEX No. 1-SPLIT © 1949
Made By The Cott Index Company, Columbus, Ohio
Mfg. Cott Patent Index Systems

(23)

| GRANTORS FAMILY NAMES | GIVEN NAMES ABCDEFGH | GIVEN NAMES IJKLMNO | GIVEN NAMES PQRSTUVWXYZ | GRANTEES | DATE OF FILING | | | | DATE OF INSTRUMENT | | | DATE OF RECORD | | | LOCATION OF PROPERTY OR OTHER DESCRIPTION | KIND OF INST. | BOOK | PAGE |
|--------------------------|-------------------------|------------------------|----------------------------|-----------------------|----------------|-----|------|--------|--------------------|-----|------|----------------|-----|------|--|---------------------|------|---------|
| | | | | | Month | Day | Year | Hr. M. | Month | Day | Year | Month | Day | Year | | | | |
| Watkins | Willie B. et al | | | Rufus Watkins, Sr. | Oct. | 29 | 1976 | 3 PM | Oct. | 29 | 1976 | Oct. | 29 | 1976 | 3 acres - 353 rd (Turkey Creek) Dist. ^{29m} | WA | 140 | 722-724 |
| " | Roy C. et al | | | Rufus Watkins, Sr. | " | " | " | " | " | " | " | " | " | " | " | " | " | " |
| " | John et al | | | Ashley Watkins, Jr. | Oct. | 29 | 1976 | 3 PM | Oct. | 29 | 1976 | Oct. | 29 | 1976 | 3 acres - 353 rd (Turkey Creek) Dist. ^{29m} | WA | 140 | 725-726 |
| " | Rufus et al | | | " | " | " | " | " | " | " | " | " | " | " | " | " | " | " |
| " | Willie B. et al | | | " | " | " | " | " | " | " | " | " | " | " | " | " | " | " |
| " | Roy C. et al | | | " | " | " | " | " | " | " | " | " | " | " | " | " | " | " |
| " | John et al | | | Gladys W. Thayer | Oct. | 29 | 1976 | 3 PM | Oct. | 29 | 1976 | Oct. | 29 | 1976 | 4.38 acres rd 353 rd (Turkey Creek) Dist. ^{29m} | WA | 140 | 728-729 |
| " | Rufus et al | | | " | " | " | " | " | " | " | " | " | " | " | " | " | " | " |
| " | Ashley Jr. et al | | | " | " | " | " | " | " | " | " | " | " | " | " | " | " | " |
| " | Willie B. et al | | | " | " | " | " | " | " | " | " | " | " | " | " | " | " | " |
| " | Roy C. et al | | | " | " | " | " | " | " | " | " | " | " | " | " | " | " | " |
| " | John et al | | | Marie W. Calhoun | Oct. | 29 | 1976 | 3 PM | Oct. | 29 | 1976 | Oct. | 29 | 1976 | 3 acres - 353 rd (Turkey Creek) Dist. ^{29m} | WA | 140 | 730-732 |
| " | Rufus, Sr. et al | | | " | " | " | " | " | " | " | " | " | " | " | " | " | " | " |
| " | Ashley Jr. et al | | | " | " | " | " | " | " | " | " | " | " | " | " | " | " | " |
| " | Willie B. et al | | | " | " | " | " | " | " | " | " | " | " | " | " | " | " | " |
| " | Roy C. et al | | | " | " | " | " | " | " | " | " | " | " | " | " | " | " | " |
| " | John et al | | | Geraldine P. Anderson | Oct. | 29 | 1976 | 3 PM | Oct. | 29 | 1976 | Oct. | 29 | 1976 | 3 acres - 353 rd (Turkey Creek) Dist. ^{29m} | WA | 140 | 733-735 |

Filing Docket and General Index to Realty Deeds and Mortgages — GRANTORS

REG. U. S. PAT. OFFICE *Chem-Cote* County Indexes Since 1888 An Identifying Trade Mark

Open at Proper Tab according to First Letter or Letters of Name and refer to Buff Sub-Index sheet for page reference.

COTT FAMILY NAME INDEX No. 1-SPLIT © 1968 Made By The Cott Index Company, Columbus, Ohio Mfg. Cott Patent Index Systems

(23)

| GRANTORS FAMILY NAMES | GIVEN NAMES ABCDEFGH | GIVEN NAMES IJKLMNO | GIVEN NAMES PQRSTUVWXYZ | GRANTEES | DATE OF FILING | | | | DATE OF INSTRUMENT | | | DATE OF RECORD | | | LOCATION OF PROPERTY OR OTHER DESCRIPTION | KIND OF INST. | BOOK | PAGE |
|--------------------------|-------------------------|------------------------|----------------------------|--------------------------------------|----------------|-----|------|--------|--------------------|-----|------|----------------|-----|------|--|-------------------------|------|-------------|
| | | | | | Month | Day | Year | Hr. M. | Month | Day | Year | Month | Day | Year | | | | |
| Watkins | John | | | Acacia Electric Memberships Corp. | | | | 9:30 | Dec | 6 | 1977 | Dec | 29 | 1977 | Right of Way | Gas | 145 | 409 |
| " | Rufus | | | Acacia Electric Memberships Corp. | | | | 1 | Feb | 3 | 1978 | Jan | 30 | 1978 | Right of way | Gas | 145 | 607 |
| " | Mrs. J. B. et al | | | Acacia Electric Memberships Corp. | | | | 10:50 | Mar | 2 | 1978 | Feb | 27 | 1978 | Right of way | Gas | 148 | 60- 63 |
| " | Georgia C. et al | | | Louis Turner Acacia Electric | | | | 10:30 | May | 3 | 1978 | Apr | 28 | 1978 | Lat - Holiday Hills | Deed | 146 | 543 |
| " | John | | | Memberships Corp. | | | | 1 | Apr | 16 | 1979 | Mar | 7 | 1979 | Right of Way | Exec- part agreed | 150 | 195 |
| " | John et al | | | Gloss J. Taylor | | | | 4:45 | May | 1 | 1979 | Apr | 20 | 1979 | 164.9 acres - Turkey Creek) 12.5. Dist | agreed | 150 | 366 |
| " | Rufus et al | | | " " " | | | | " | " | " | " | " | " | " | " | " | " | " |
| " | Willie B. et al | | | " " " | | | | " | " | " | " | " | " | " | " | " | " | " |
| " | Ray C. et al | | | " " " | | | | " | " | " | " | " | " | " | " | " | " | " |
| " | Ashley jr. et al | | | " " " | | | | " | " | " | " | " | " | " | " | " | " | " |
| " | John et al | | | Gloss J. Taylor | | | | 4:45 | May | 1 | 1979 | Apr | 26 | 1979 | 164.9 acres - (Turkey Creek) 12.5. Dist | agreed | 150 | 367 |
| " | Rufus et al | | | " " " | | | | " | " | " | " | " | " | " | " | " | " | " |
| " | Ashley jr. et al | | | " " " | | | | " | " | " | " | " | " | " | " | " | " | " |
| " | Willie B. et al | | | " " " | | | | " | " | " | " | " | " | " | " | " | " | " |
| " | Ray C. et al | | | " " " | | | | " | " | " | " | " | " | " | " | " | " | " |
| " | Mark D & Beverly J. | | | The Wilkinson Co. Bank | | | | 10:00 | June | 5 | 1979 | June | 4 | 1979 | 28.8 acres 7th Dist (Linton) | Deed | 150 | 610-12 |
| " | Mark D & Beverly J. | | | Emerson Insulation Systems, Inc | | | | 9 | Feb | 12 | 1980 | Feb | 11 | 1980 | 28.8 acres 7th Dist Em (Linton) | mat. lien | 153 | 386- 387 |

Filing Docket and General Index to Realty Deeds and Mortgages — GRANTORS

(23)

REG. U. S. PAT. OFFICE *Chem-Lott* County Indexes Since 1888 An Identifying Trade Mark

Open at Proper Tab according to First Letter or Letters of Name and refer to Buff Sub-Index sheet for page reference.

COTT FAMILY NAME INDEX No. 1-SPLIT © 1949 Made By The Cott Index Company, Columbus, Ohio Mfg. Cott Patent Index Systems

| GRANTORS FAMILY NAMES | GIVEN NAMES ABCDEFGH | GIVEN NAMES IJKLMNO | GIVEN NAMES PQRSTUVWXYZ | GRANTEES | DATE OF FILING | | | | DATE OF INSTRUMENT | | | DATE OF RECORD | | | LOCATION OF PROPERTY OR OTHER DESCRIPTION | KIND OF INST. | BOOK | PAGE |
|--------------------------|-------------------------|------------------------|----------------------------|--|----------------|-----|------|----------|--------------------|-----|------|----------------|-----|------|---|---------------------|------|---------|
| | | | | | Month | Day | Year | Hr. M. | Month | Day | Year | Month | Day | Year | | | | |
| Watkins | Rufus, Sr. | | | Otis Watkins | Mar | 7 | 1980 | 10:30 AM | Feb | 29 | 1980 | Mar | 7 | 1980 | 1/2 acre - 353 rd (Turkey Creek) T.M. Dist. | WD | 153 | 538 |
| " | Cedric M. | | | Ana S. Watkins | Mar | 28 | 1980 | 2 PM | Mar | 28 | 1980 | Nov | 28 | 1980 | 1/2 undivided interest in 109 acres South Land Dist. | Quit Claim Deed | 153 | 647 |
| " | Otis | | | Peoples State Bank | Aug | 5 | 1980 | 9 AM | Aug | 1 | 1980 | Aug | 5 | 1980 | 2 nd undivided interest in 109 acres (Turkey Creek) T.M. Dist. | Quit Claim Deed | 153 | 658-659 |
| " | Robert, Jr. et al | | | Robert A. Bragg | Aug | 14 | 1980 | 9 AM | July | 28 | 1980 | Aug | 14 | 1980 | 410 acres - 26 th Land District | Deed | 155 | 4-6 |
| " | Robert Lee, et al | | | " " " | " | " | " | " | " | " | " | " | " | " | " | " | " | " |
| " | Heneva Floyd, et al | | | " " " | " | " | " | " | " | " | " | " | " | " | " | " | " | " |
| " | Nell Virginia, et al | | | " " " | " | " | " | " | " | " | " | " | " | " | " | " | " | " |
| " | Sylvester, et al. | | | " " " | " | " | " | " | " | " | " | " | " | " | " | " | " | " |
| " | Willie James, et al | | | " " " | " | " | " | " | " | " | " | " | " | " | " | " | " | " |
| " | Carl Lee, et al. | | | " " " | " | " | " | " | " | " | " | " | " | " | " | " | " | " |
| " | Bunyon, et al | | | " " " | " | " | " | " | " | " | " | " | " | " | " | " | " | " |
| " | Willa Mae, et al | | | Robert A. Bragg | Aug | 14 | 1980 | 9 AM | Aug | 1 | 1980 | Aug | 14 | 1980 | 410 acres - 26 th Land District | Deed | 155 | 7-8 |
| " | Willie, Jr. et al | | | " " " | " | " | " | " | " | " | " | " | " | " | " | " | " | " |
| " | Robert, per receiver | | | Robert A. Bragg | Aug | 21 | 1980 | 10:30 AM | Aug | 20 | 1980 | Aug | 21 | 1980 | 410 acres - 26 th Land Dist. | Deed | 155 | 78 |
| " | John + Volene B. | | | Aluminum Enterprise | Jan | 19 | 1981 | 9 AM | Dec | 18 | 1980 | Jan | 12 | 1981 | 2 nd undivided interest in 109 acres (Turkey Creek) T.M. Dist. | Quit Claim Deed | 153 | 245-246 |
| " | Willie B. | | | Georgia Federal Savings and Loan Association | Jun | 25 | 1981 | 9 AM | Jun | 24 | 1981 | Jun | 25 | 1981 | 2 acres - 353 rd T.M. Dist. | Deed | 153 | 128-132 |
| " | Willie B. | | | Willie B. + Jennie Mae Watkins | Jun | 25 | 1981 | 9 AM | Jun | 24 | 1981 | Jun | 25 | 1981 | 2 acres - 353 rd T.M. Dist. | WD | 158 | 133 |

Filing Docket and General Index to Realty Deeds and Mortgages — GRANTORS

REG. U. S. PAT. OFFICE *Buff* County Indexes Since 1888 An Identifying Trade Mark

Open at Proper Tab according to First Letter or Letters of Name and refer to Buff Sub-Index sheet for page reference.

COTT FAMILY NAME INDEX No. 1-SPLIT © 1949 Made By The Cott Index Company, Columbus, Ohio Mfg. Cott Patent Index Systems

(23)

| GRANTORS FAMILY NAMES | GIVEN NAMES ABCDEFGH | GIVEN NAMES IJKLMNO | GIVEN NAMES PQRSTUVWXYZ | GRANTEES | DATE OF FILING | | | | DATE OF INSTRUMENT | | | DATE OF RECORD | | | LOCATION OF PROPERTY OR OTHER DESCRIPTION | KIND OF INST. | BOOK | PAGE |
|--------------------------|--------------------------------------|------------------------|----------------------------|--|----------------|-----|------|----------|--------------------|-----|------|----------------|-----|------|--|---------------------|---------|------|
| | | | | | Month | Day | Year | Hr. M. | Month | Day | Year | Month | Day | Year | | | | |
| Watkins, | Carl Lee | | | Edgar S. Brewer O'Coner Electric | Aug | 4 | 1981 | 10:00 am | July | 27 | 1981 | Aug | 4 | 1981 | Deeds | 158 | 499-501 | |
| " | Willie B. | | | membership Corporation | Aug | 10 | 1981 | 11:15 am | May | 11 | 1981 | Aug | 10 | 1981 | Right of way | 158 | 546 | |
| " | Robert L. etal | | | Engelhard Corporation | Dec | 30 | 1981 | 2:30 pm | Dec | 30 | 1981 | Dec | 30 | 1981 | 216.536 acres - 26 th Land Dist. | 150 | 60 | |
| " | Robert Lee etal | | | Robert A. Bragg | Dec | 30 | 1981 | 2:30 pm | Dec | 30 | 1981 | Dec | 30 | 1981 | 410 acres - 26 th Land Dist | 160 | 62-65 | |
| " | Carl Lee etal | | | " " " | " | " | " | " | " | " | " | " | " | " | " | " | " | |
| " | Bunyan etal | | | " " " | " | " | " | " | " | " | " | " | " | " | " | " | " | |
| " | Nell Virginia Butler etal | | | " " " | " | " | " | " | " | " | " | " | " | " | " | " | " | |
| " | Leevested, etal | | | " " " | " | " | " | " | " | " | " | " | " | " | " | " | " | |
| " | Willie James etal | | | " " " | " | " | " | " | " | " | " | " | " | " | " | " | " | |
| " | Robert Jr. etal | | | " " " | " | " | " | " | " | " | " | " | " | " | " | " | " | |
| " | Heneva Bloyd etal | | | " " " | " | " | " | " | " | " | " | " | " | " | " | " | " | |
| " | Willie Mae etal | | | " " " | " | " | " | " | " | " | " | " | " | " | " | " | " | |
| " | Willie Jr. etal | | | " " " | " | " | " | " | " | " | " | " | " | " | " | " | " | |
| " | Robert L. etal | | | Engelhard Corporation | Dec | 30 | 1981 | 2:30 pm | Dec | 30 | 1981 | Dec | 30 | 1981 | 410 acres - 26 th Land Dist | 160 | 73 | |
| " | Robert, ^{deed} per Receiver | | | Georgia Larkin Company Inc. | Jan | 14 | 1982 | 9 am | Dec | 29 | 1981 | Jan | 14 | 1982 | tract - 26 th Land Dist | 160 | 215-216 | |
| " | Willie B. | | | O'Coner & Electric membership Corp. | Feb | 5 | 1982 | 9:30 am | Oct | 12 | 1981 | Feb | 5 | 1982 | Right of way | 160 | 532 | |
| " | Carl Lee | | | Edgar S. Brewer | Mar | 22 | 1982 | 4 pm | Mar | 19 | 1982 | Mar | 22 | 1982 | Deeds | 160 | 58-60 | |

Filing Docket and General Index to Realty Deeds and Mortgages — GRANTORS

(23)

REG. U. S. PAT. OFFICE *Chas McCott* County Indexes Since 1888 An Identifying Trade Mark

Open at Proper Tab according to First Letter or Letters of Name and refer to Buff Sub-Index sheet for page reference.

GOTT FAMILY NAME INDEX No. 1-SPLIT © 1948 Made By The Gott Index Company, Columbus, Ohio Mfg. Gott Patent Index Systems

| GRANTORS FAMILY NAMES | GIVEN NAMES ABCDEFGH | GIVEN NAMES IJKLMNO | GIVEN NAMES PQRSTUVWXYZ | GRANTEES | DATE OF FILING | | | | DATE OF INSTRUMENT | | | DATE OF RECORD | | | LOCATION OF PROPERTY OR OTHER DESCRIPTION | KIND OF INST. | BOOK | PAGE |
|--------------------------|-------------------------|------------------------|----------------------------|---------------------------------|----------------|-----|------|----------|--------------------|-----------------|------|----------------|-----|------|--|---------------------|------|---------|
| | | | | | Month | Day | Year | Hr. M. | Month | Day | Year | Month | Day | Year | | | | |
| Watkins | Robert L. etal | | | Citizens State Bank | Apr | 20 | 1982 | 9 am | Apr | - | 1982 | Apr | 20 | 1982 | 4 Acres - Saturday April 24 1984 | CD | 161 | 222-224 |
| " | Ashley Jr. | per heirs | Martha Mays Watkins | William Watkins etal | July | 6 | 1982 | 10:30 am | | | 1982 | July | 6 | 1982 | 3 acres - 353 rd Turkey Creek | WD | 162 | 58 |
| " | " | " | William Watkins | William Watkins etal | " | " | " | " | " | " | " | " | " | " | " | " | " | " |
| " | Carl Lee | | | Edgar C. Brewer | Nov | 8 | 1982 | 4 pm | Nov | 8 | 1982 | Nov | 8 | 1982 | 1 acre - Turkey Creek | CD | 163 | 117-119 |
| " | Edith | | | Ocbone Electric Membership Corp | May | 4 | 1983 | 4 pm | Apr | 13 | 1983 | May | 12 | 1983 | Right of Way | CD | 164 | 586 |
| " | Refus Sr. | | | Otis Watkins | Aug | 29 | 1983 | 1:15 pm | Aug | 29 | 1983 | Sept | 1 | 1983 | 3 acres - 353 rd Turkey Creek | WD | 165 | 674 |
| " | Simon etal | | | Annie Belle Watkins | Oct | 31 | 1983 | 10 am | Oct | 31 | 1983 | Nov | 9 | 1983 | 2 tracts - 353 rd Turkey C. AMD | CD | 166 | 378-381 |
| " | Dan etal | | | " " " | " | " | " | " | " | " | " | " | " | " | " | " | " | " |
| " | Otis etal | | | " " " | " | " | " | " | " | " | " | " | " | " | " | " | " | " |
| " | Arthur etal | | | " " " | " | " | " | " | " | " | " | " | " | " | " | " | " | " |
| " | Refus Jr. etal | | | " " " | " | " | " | " | " | " | " | " | " | " | " | " | " | " |
| " | Ray Charles etal | | | " " " | " | " | " | " | " | " | " | " | " | " | " | " | " | " |
| " | Lucy Mae etal | | | " " " | " | " | " | " | " | " | " | " | " | " | " | " | " | " |
| " | Carl Lee | | | Edgar D. Brewer | Dec | 6 | 1983 | 1:00 pm | Dec | 5 th | 1983 | Dec | 22 | 1983 | 1 acre, Turkey Creek | DS | 166 | 564-566 |
| " | Dugan | | | Four County Bank | March | 30 | 1984 | 2 pm | March | 3 | 1984 | April | 3 | 1984 | 1 acre - Turkey Creek | CD | 166 | 81 |
| Watkins | Robert L. etal | | | Engelhard Corp | Apr | 3 | 1984 | 1:34 pm | Mar | 30 | 1984 | Apr | 6 | 1984 | 22. 141, 142 + 146 - 26 th S. D. | WD | 168 | 94-6 |
| | Geneva Floyd | | | Engelhard Corp | Apr | 3 | 1984 | 1:34 pm | Mar | 30 | 1984 | Apr | 6 | 1984 | 22. 141, 142 + 146 - 26 th S. D. | CD | 168 | 97-8 |

FILING DOCKET AND GENERAL INDEX TO REALTY DEEDS AND MORTGAGES — GRANTORS

(23)

REG. U. S. PAT. OFFICE *Chambers* County Indexes Since 1888 An Identifying Trade Mark

Open at Proper Tab according to First Letter or Letters of Name and refer to Buff Sub-Index sheet for page reference.

COTT FAMILY NAME INDEX NO. 1-SPLIT © 1949
MADE BY THE COTT INDEX COMPANY, COLUMBUS, OHIO
SOLD BY THE CLYDE CASTLEBERRY CO., COVINGTON, GA.

| GRANTORS FAMILY NAMES | GIVEN NAMES ABCDEFGH | GIVEN NAMES IJKLMNO | GIVEN NAMES PQRSTUVWXYZ | GRANTEES | DATE OF FILING | | | | DATE OF INSTRUMENT | | | DATE OF RECORD | | | LOCATION OF PROPERTY OR OTHER DESCRIPTION | KIND OF INST. | BOOK | PAGE |
|--------------------------|-------------------------|------------------------|----------------------------|---|----------------|-----|------|--------|--------------------|-------|------|----------------|------|------|--|---|-------------------|-------------|
| | | | | | Month | Day | Year | Hr. M. | Month | Day | Year | Month | Day | Year | | | | |
| Watkins | Robert Lee | Ind as atty in fact | | Mrs. Sherry W. Gray et al | June | 4 | 1984 | 9 | Am | April | 13 | 1984 | June | 12 | 1984 | 5 acres - Belthel Militia Dist. <i>Belthel Militia Dist.</i> | CD | 605 |
| " | " | " | " | Alfred J. Hendon et al | " | " | " | " | " | " | " | " | " | " | " | " | " | 611 |
| " | Ralph W. | | | Cornalwood Corp dba Southland Lumber Co. | June | 8 | 1984 | 10:15 | Am | June | 4 | 1984 | June | 12 | 1984 | 5 acres - 331st & Am Rd | Deed | 168 |
| " | Otis | | | Southeastern Summit Corp | July | 16 | 1984 | 5 | Am | June | 2 | 1984 | July | 17 | 1984 | 29,7987 | CD | 126- 128 |
| " | Otis | | | Bank of Dudley | Aug | 16 | 1984 | 3:10 | PM | Aug | 10 | 1984 | Aug | 17 | 1984 | 3 acres | CD | 429- 431 |
| " | Robert L. | as atty in fact | | Mrs M Clays, Inc. | Oct | 16 | 1984 | 11:30 | Am | Oct | - | 1984 | Oct | 23 | 1984 | 58 acres - Belthel Militia Dist. | Real Estate Sales | 170 |
| " | Robert Lee | | | Mrs M Clays, Inc. | Oct | 23 | 1984 | 1 | PM | Oct | 23 | 1984 | Oct | 24 | 1984 | 58 acres - Belthel Militia District | CD | 66- 67 |
| " | Otis | | | Ocone Electric Membership Corp. | Oct | 29 | 1984 | 11:30 | Am | Aug | 31 | 1984 | Oct | 29 | 1984 | Right of way | CD | 170 |
| " | Willie B. | | | Ocone Electric Membership Corp. | Oct | 29 | 1984 | 11:30 | Am | Aug | 31 | 1984 | Oct | 29 | 1984 | Right of way | CD | 170 |
| " | Ralph W. | | | Ocone Electric Membership Corp. | Dec | 12 | 1984 | 11:30 | Am | Oct | 29 | 1984 | Dec | 12 | 1984 | Right of way | CD | 170 |
| " | Otis | | | The Four County Bank | Jan | 9 | 1985 | 9 | am | Jan | 4 | 1985 | Jan | 11 | 1985 | 35 1/2 acres - Belthel Militia Dist. | CD | 170 |
| " | Willie B. & Jennie M. | | | Georgia Federal Bank, FSB | Oct | 30 | 1985 | 9 | am | Oct | 29 | 1985 | Oct | 30 | 1985 | 3 acres - Belthel Militia Dist. | CD | 374- 377 |
| " | Ralph W. | | | Timothy Watkins Ocone Electric Membership Corp. | Nov | 21 | 1985 | 2 | pm | Oct | - | 1985 | Nov | 22 | 1985 | 1/2 acre - 5th Land Dist | WD | 173 |
| " | Jim | | | Ocone Electric Membership Corp. | Dec | 16 | 1985 | 10 | am | Nov | 11 | 1985 | Dec | 19 | 1985 | Right of way | CD | 174 |
| " | Robert L. | as atty in fact | | Mrs M Clays, Inc. | Jan | 9 | 1986 | 4:45 | pm | Oct | 18 | 1984 | Jan | 10 | 1986 | 58 acres - Belthel Militia Dist. | Real Estate Sales | 174 |
| " | Ralph W. | | | Wilkinson County | Apr | 9 | 1986 | 11:50 | am | - | - | - | Apr | 9 | 1986 | PRN 59-1 (319) | RWD | 175 |
| " | Calvin | | | Wilkinson County | Apr | 9 | 1986 | 11:50 | am | - | - | - | Apr | 9 | 1986 | PRN 59-1 (319) | RWD | 175 |

Filing Docket and General Index to Realty Deeds and Mortgages — GRANTORS

(23)

REG. U. S. PAT. OFFICE *Chas. M. Cott* County Indexes Since 1888 An Identifying Trade Mark

Open at Proper Tab according to First Letter or Letters of Name and refer to Buff Sub-Index sheet for page reference.

COTT FAMILY NAME INDEX NO. 1-SPLIT © 1949 MADE BY THE COTT INDEX COMPANY, COLUMBUS, OHIO MFG. COTT PATENT INDEX SYSTEMS

| GRANTORS FAMILY NAMES | GIVEN NAMES ABCDEFGH | GIVEN NAMES IJKLMNO | GIVEN NAMES PQRSTUVWXYZ | GRANTEES | DATE OF FILING | | | | DATE OF INSTRUMENT | | | DATE OF RECORD | | | LOCATION OF PROPERTY OR OTHER DESCRIPTION | KIND OF INST. | BOOK | PAGE |
|--------------------------|-------------------------|------------------------|----------------------------|------------------------------|----------------|-----|------|----------|--------------------|-----|------|----------------|-----|------|--|---------------------|------|-------------|
| | | | | | Month | Day | Year | Hr. M. | Month | Day | Year | Month | Day | Year | | | | |
| Watkins | Annie B | n/p/n | Anne B. Smith | Arthur Watkins et al | Dec | 1 | 1989 | 3:50 PM | Nov | 24 | 1989 | Dec | 7 | 1989 | 1 acre + 1/2 acre 2 tract, 353 rd Turkey Cr. YMD | W.D. | 182 | 373- 374 |
| " | " | " | " | Otis Watkins et al | " | " | " | " | " | " | " | " | " | " | " | " | " | " |
| " | " | " | " | Betty Jean W. Jones et al | " | " | " | " | " | " | " | " | " | " | " | " | " | " |
| " | " | " | " | Rufus Watkins Jr. et al | " | " | " | " | " | " | " | " | " | " | " | " | " | " |
| " | " | " | " | Ray C. Watkins et al | " | " | " | " | " | " | " | " | " | " | " | " | " | " |
| " | " | " | " | Lucy Mae W. Paul et al | " | " | " | " | " | " | " | " | " | " | " | " | " | " |
| " | Edith | | | Deone E. M. C. | Dec | 30 | 1988 | 11 AM | June | 29 | 1987 | Mar | 31 | 1988 | Right of way | Ease- ment | 183 | 606- 607 |
| " | Ralph W. | | | Deone E. M. C. | Mar | 30 | 1988 | 11 AM | June | 19 | 1987 | Mar | 31 | 1988 | Right of way | Ease- ment | 183 | 608- 609 |
| " | Ruby J. | | | Deone E. M. C. | Mar | 30 | 1988 | 11 AM | Feb | 19 | 1988 | Mar | 31 | 1988 | Right of way | Ease- ment | 183 | 610 |
| " | David | | | Deone E. M. C. | Aug | 25 | 1988 | 2:30 PM | Aug | 17 | 1988 | Sept | 1 | 1988 | Right of way | Ease- ment | 185 | 436 |
| " | Winnie B & Jennie Mae | | | Georgia Federal Bank, 353 | Sept | 2 | 1988 | 4 PM | Aug | 24 | 1988 | Sept | 9 | 1988 | 3 acres - 353 rd Turkey Cr. YMD | SD | 185 | 527 |
| " | Calvin David | | | Herbert L. & Anna Ruth Wagon | Dec | 3 | 1988 | 1:30 PM | - | - | 1988 | Oct | 6 | 1988 | 5 acres - 327 th (Linnitow) YMD | D SD | 186 | 112- 114 |
| " | Otis | | | Blenda Jaze Watkins | Mar | 31 | 1989 | 9 AM | Mar | 24 | 1989 | Apr | 6 | 1989 | 2 tract H+H. 6 acres } 353 rd Turkey Creek YMD | Official | 188 | 611 |
| " | Rufus, Jr. | | | Otis Watkins | Mar | 31 | 1989 | 9 AM | Mar | 24 | 1989 | Apr | 6 | 1989 | 1/2 acre - 353 rd Turkey Creek YMD | " | " | " |
| " | Glenda Jaze | | | Bank of Dudley | Mar | 31 | 1989 | 9 AM | Mar | - | 1989 | Apr | 6 | 1989 | 1 1/2 acres - 353 rd Turkey Creek YMD | D SD | 188 | 612- 613 |
| " | " | | | " | Aug | 11 | 1989 | 10:35 AM | Aug | 9 | 1989 | Aug | 14 | 1989 | 50 acres - Belvidere Dist. | D SD | 190 | 567- 568 |

See index

Filing Docket and General Index to Realty Deeds and Mortgages — GRANTORS

REG. U. S. PAT. OFFICE *Chas McCott* County Indexes Since 1888 An Identifying Trade Mark

Open at Proper Tab according to First Letter or Letters of Name and refer to Buff Sub-Index sheet for page reference.

COTT FAMILY NAME INDEX NO. 1-SPLIT © 1949
MADE BY THE COTT INDEX COMPANY, COLUMBUS, OHIO
SOLD BY THE CLYDE CASTLEBERRY CO., COVINGTON, GA.

(23)

| GRANTORS FAMILY NAMES | GIVEN NAMES ABCDEFGH | GIVEN NAMES IJKLMNO | GIVEN NAMES PQRSTUVWXYZ | GRANTEES | DATE OF FILING | | | | DATE OF INSTRUMENT | | | DATE OF RECORD | | | LOCATION OF PROPERTY OR OTHER DESCRIPTION | KIND OF INST. | BOOK | PAGE |
|--------------------------|-------------------------|------------------------|----------------------------|--|----------------|-----|------|-------------|--------------------|-----|------|----------------|-----|------|---|------------------------|------|-------------|
| | | | | | Month | Day | Year | Hr. M. | Month | Day | Year | Month | Day | Year | | | | |
| Watkins | Robert L. | Jenava L. | | Farmers & Merchants Bank | Aug | 11 | 1989 | 10:35 Am | Aug | 10 | 1989 | Aug | 14 | 1989 | Booker T., Donald E., Linda Robinson, Judy Ballard & Ottavio Robinson SD of Linda R. Jones, Clemon Robinson, | Assign | 190 | 369 |
| " | Ralph W. | | | O'Connell E.M.C. | Nov | 30 | 1989 | 3:20 pm | Nov | 27 | 1989 | Dec | 4 | 1989 | Right of way | Ease- ment | 192 | 257 |
| " | Charles | Grimes, Jr. | Shiley, M. | Ambros Powell Construction Co., Inc. | Jan | 22 | 1990 | 11:30 am | Jan | 12 | 1990 | Jan | 23 | 1990 | 1. acre; 2x21), 23 ^d RD | SD | 192 | 657- 661 |
| " | Charles | | | O'Connell E. M.C. | Feb | 5 | 1990 | 10:15 am | Jan | 3 | 1990 | Feb | 5 | 1990 | Right of way | Ease- ment | 193 | 177 |
| " | Willie Lee | | | O'Connell E. M.C. | Feb | 5 | 1990 | 10:15 am | Jan | 12 | 1990 | Feb | 5 | 1990 | Right of way | Ease- ment | 193 | 178 |
| " | Volene B. | | | O'Connell E. M.C. | Feb | 5 | 1990 | 10:15 am | Feb | 2 | 1990 | Feb | 5 | 1990 | Right of way | Ease- ment | 193 | 179 |
| " | Anna L. | | | Catherine (Coverson) Miles ^{aka etal} | Feb | 19 | 1990 | 9 am | Feb | 13 | 1990 | Feb | 20 | 1990 | 10 1/4 acres - 26 th RD | SD | 193 | 294 |
| " | " | " | | Charlie E. Watkins ^{etal} | " | " | " | " | " | " | " | " | " | " | " | " | " | " |
| " | " | " | | Cedric ^{etal} | " | " | " | " | " | " | " | " | " | " | " | " | " | " |
| " | " | " | | Eddie M. Watkins, Jr. ^{etal} | " | " | " | " | " | " | " | " | " | " | " | " | " | " |
| " | " | " | | James R. Watkins ^{etal} | " | " | " | " | " | " | " | " | " | " | " | " | " | " |
| " | " | " | | Randy D. Watkins ^{etal} | " | " | " | " | " | " | " | " | " | " | " | " | " | " |
| " | " | " | | Anna (Watkins) ^{aka etal} for Boston | " | " | " | " | " | " | " | " | " | " | " | " | " | " |
| " | " | " | | John H. Watkins ^{etal} | " | " | " | " | " | " | " | " | " | " | " | " | " | " |
| " | Willie B. | Jenny Mae | | W. Federal Bank, 753 | Mar | 5 | 1990 | 2 pm | Feb | 27 | 1990 | Mar | 6 | 1990 | 3 acres - 353 ^d 1st Dist. | SD | 193 | 401- 404 |
| " | Charles | | | O'Connell E. M.C. | Apr | 16 | 1990 | 12:30 pm | Mar | 20 | 1990 | Apr | 18 | 1990 | Right of way | Ease- ment | 194 | 68 |
| " | Calvin David | | See attch | Calvin S. Watkins | May | 11 | 1990 | 9 am | Apr | 3 | 1990 | May | 15 | 1990 | 5 acres - 327 th RD PB 12/292-3 | Deed under power | 194 | 265- 266 |
| " | Rhonda J. | | | Green Tree Acceptance | July | 2 | 1990 | am | | | | | | | 4x3, Box 1030; Gordon | PS | 90 | 205 |

Filing Docket and General Index to Realty Deeds and Mortgages—GRANTORS

Refer to SUB-INDEX in front portion of Book for Alphabetical Arrangement and Page Reference to Names in this Index

Cott Patented Index Systems.
Manufactured by Geo. D. Barnard Sta. Co., St. Louis, Mo.

25

| GRANTORS FAMILY NAMES | GIVEN NAMES ABCDEFGHIJ | GIVEN NAMES KLMNO | GIVEN NAMES PQRSTUVWXYZ | GRANTEES | DATE OF FILING | | | | DATE OF INSTRUMENT | | | DATE OF RECORD | | | LOCATION OF PROPERTY OR OTHER DESCRIPTION | KIND OF INST'MT | BOOK | PAGE |
|--------------------------|---------------------------|----------------------|----------------------------|------------------------|----------------|-----|------|--------|--------------------|-----|------|----------------|-----|---------------|--|--------------------|------|------|
| | | | | | MONTH | DAY | YEAR | HR. M. | MONTH | DAY | YEAR | MONTH | DAY | YEAR | | | | |
| Ward | | | | Jas. Sarah Ward | | | | | | | | | | Deed A | 86 | | | |
| " | | | | Salomon Jasper Bullock | | | | | | | | | | " | A | 192 | | |
| " | | | | Jas. B. Ward | | | | | | | | | | " | A | 207 | | |
| " | | | | Salomon L. F. Jackson | | | | | | | | | | " | A | 340 | | |
| " | | | | Wm. S. Ward | | | | | | | | | | " | A | 560 | | |
| " | | | | Sarah A. J. Pittman | | | | | | | | | | " | A | 688 | | |
| " | | | | Patrick M. A. Money | | | | | | | | | | " | A | 754 | | |
| " | | | | Pat. J. H. Jones | | | | | | | | | | " | B | 5 | | |
| " | | | | Pat. M. J. Carswell | | | | | | | | | | " | B | 792 | | |
| " | | | | Pat. A. S. Hartidge | | | | | | | | | | " | B | 792 | | |
| " | | | | Patrick E. H. Carswell | | | | | | | | | | Deed D/155 | D | 155 | | |
| " | | | | Thadus Riley B. Ward | | | | | | | | | | " | D | 375 | | |
| " | | | | Salomon Henry J. Ward | | | | | | | | | | " | G | 274 | | |
| " | | | | Henry J. W. Brooks | | | | | | | | | | " | G | 471 | | |
| " | | | | Salomon J. W. Brooks | | | | | | | | | | " | G | 472 | | |
| " | | | | R. B. R. H. Butler | | | | | | | | | | " | E | 9 | | |

Filing Docket and General Index to Realty Deeds and Mortgages—GRANTORS

25

Refer to SUB-INDEX in front portion of Book for Alphabetical Arrangement and Page Reference to Names in this Index

Cott Patented Index Systems.
Manufactured by Geo. D. Barnard Sta. Co., St. Louis, Mo.

| GRANTORS FAMILY NAMES | GIVEN NAMES ABCDEFGHIJ | GIVEN NAMES KLMNO | GIVEN NAMES PQRSTUWXYZ | GRANTEES | DATE OF FILING | | | | DATE OF INSTRUMENT | | | DATE OF RECORD | | | LOCATION OF PROPERTY OR OTHER DESCRIPTION | KIND OF INST' MT | BOOK | PAGE |
|--------------------------|---------------------------|----------------------|---------------------------|-----------------------------------|----------------|-----|------|--------|--------------------|-----|------|----------------|-----|-------|--|---------------------|---------|------|
| | | | | | MONTH | DAY | YEAR | HR. M. | MONTH | DAY | YEAR | MONTH | DAY | YEAR | | | | |
| Ward | | | | Solomon Willis Bloodworth | | | | | | | | | | | Deed | C. | 214 | |
| " | | | | Solomon J. D. Brooks | | | | | Dec. | 4 | 1893 | Dec. | 12 | 1900 | " | V. | 522 | |
| " | | | | Solomon Mary Ward | | | | | Sept. | 20 | 1897 | Dec. | 7 | 1897 | " | R. | 26 | |
| " | | | | Solomon Martha A. Nelson | | | | | Sept. | 20 | 1897 | Jan. | 13 | 1898 | " | S. | 7 | |
| " | | | | Mrs. S. E. Peoples Bank | Mar. | 1 | 1913 | 2pm. | Feb. | 21 | 1913 | Mar. | 3 | 1913 | M.D. | 20 | 487 | |
| " | | | | Mrs. A. E. Peoples Bank | Feb. | 20 | 1914 | 2pm. | Feb. | 16 | 1914 | Feb. | 21 | 1914 | " | 12 | 585-6-7 | |
| " | | | | Mrs. S. E. Peoples Bank | May | 5 | 1915 | 2pm. | Mar. | 9 | 1916 | May | 5 | 1915 | " | 20 | 632 | |
| " | | | | Mrs. S. E. Peoples Bank | Mar. | 28 | 1916 | 8a.m. | Mar. | 23 | 1916 | Mar. | 28 | 1916 | " | 26 | 80 | |
| " | | | | Solomon John R. Bell | | | | | Oct. | 11 | 1896 | Mar. | 7 | 1904 | " | X | 363 | |
| " | | | | Mattie J. B. Yarbrough | | | | | Dec. | 20 | 1904 | Dec. | 30 | 1904 | " | VII | 2 | |
| " | | | | Solomon J. W. Brooks | | | | | | | | | | | " | G. | 472 | |
| " | | | | R. B. W. E. Harville | | | | | | | | | | | " | B. | 567 | |
| " | | | | Mrs. S. E. Peoples Bank of Gordon | Jan | 3 | 1908 | 2pm. | Dec | 14 | 1907 | Jan | 3 | 1908. | M. D. | 5 | 495 | |
| " | | | | Lucy Ann W. L. Stapleton | Dec | 1 | 1914 | 4pm. | Dec | 1 | 1914 | Dec | 2 | 1914 | Deed | 17 | 223 | |
| " | | | | Ed. J. E. Stuckey | Dec | 21 | 1915 | 8am. | Feb. | 2 | 1914 | Dec | 21 | 1915 | " | 24 | 195 | |
| " | | | | Ruth Freeman Annie Bargainer | Oct | 20 | 1916 | 2pm. | Oct | 16 | 1916 | Oct | 20 | 1916 | " | 28 | 294 | |

"Continued on last page"

Filing Docket and General Index to Realty Deeds and Mortgages—GRANTORS

Clifford Walker, Attorney General.

Refer to SUB-INDEX in front portion of book for Alphabetical Arrangement and Page Reference to Names in this Index

Cott's Patented Index Systems. Owned and manufactured by Walker, Evans & Cogswell Co., Charleston, S. C.

| GRANTORS FAMILY NAMES | GIVEN NAMES A B C D E F G H | GIVEN NAMES I J K L M N O | GIVEN NAMES P Q R S T U V W X Y Z | GRANTEES | DATE OF FILING | | | | DATE OF INST'MT | | | DATE OF RECORD | | | LOCATION OF PROPERTY OR OTHER DESCRIPTION | Kind of Inst'mt | Book | Page | |
|--------------------------|--------------------------------|------------------------------|--------------------------------------|-------------------------|----------------|-----|------|------|-----------------|-----|------|----------------|-----|-----------------------------------|--|--------------------|------|-------|--|
| | | | | | Month | Day | Year | Hour | Month | Day | Year | Month | Day | Year | | | | | |
| C | Ward | Solomon | | J. W. Brooks | Nov | 7 | 1921 | 8 | Dec | 14 | 1889 | Nov | 7 | 1921 | 1230000 | D.D. | 39 | 31 | |
| | | E. A. | | Farmers & Merchants Bk. | Dec | 12 | 1921 | 8 | Dec | 9 | 1921 | Dec | 13 | 1921 | 100 acres, 27th Dist, Priggs Co. | D.D. | 42 | 97 | |
| | | Ella et al | | M. B. Ethrige | Jan | 31 | 1922 | 2 | Apr | 1 | 1893 | Feb | 1 | 1922 | 202 1/2 " Lots 207, 210, 24, Dist | Grant Deed | 34 | 108-9 | |
| | | Mrs A. Virginia et al | | Farmers & Merchants Bk. | May | 3 | " | 8 | May | 2 | 1922 | May | 3 | " | Satisfied for the (A.S.B.) | D.D. | 42 | 146 | |
| | | Carlie | et al | " | " | " | " | " | " | " | " | " | " | " | Satisfied Jan 7th 1924 (A.S.B.) | D.D. | 42 | 146 | |
| | | Addie | et al | " | " | " | " | " | " | " | " | " | " | " | Satisfied Jan 7th 1924 (A.S.B.) | D.D. | 42 | 146 | |
| | | Mrs Ruth | | Livi R. Lason Jr | Dec | 18 | " | 2 | Dec | 15 | " | Dec | 18 | " | Timber Brady & Land Lord | Lease | 39 | 226 | |
| | | Ed Deacon et al | | J. W. Brooks | Mch | 31 | 1924 | " | May | 17 | 1923 | Mch | 31 | 1924 | House & Lot in Garden Ga. | Only | 35 | 113 | |
| | | Mrs G. B. et al | | J. F. Loxander | Feb | 5 | " | 8 | Jan | 30 | 1924 | June | 9 | " | Satisfied Nov 5th 1925 (A.S.B.) | Only | 43 | 2 | |
| | | Addie et al | | " | " | " | " | " | " | " | " | " | " | " | Satisfied Nov. 5th. 1925 (A.S.B.) | " | 43 | 2 | |
| [| Mrs Ruth | Carlie et al | | " | " | " | " | " | " | " | " | " | " | Satisfied Nov. 5th. 1925 (A.S.B.) | " | 43 | 2 | | |
| | | Mrs Ruth | | J. F. Lard Jr | July | 29 | " | " | July | 21 | " | July | 30 | " | 100 acres, Stinkler Land | Timber Lease | 39 | 447 | |
| | | Mrs Nubie B. | | M. N. Beck | Nov | 3 | 1925 | " | Sept | 15 | 1925 | Nov | 4 | 1925 | Satisfied May 14 1928 (A.S.B.) | D.P.B. | 42 | 352 | |
| | | A. M. et al | | Farmers & Merchants Bk. | Oct | 31 | " | " | Oct | 29 | " | Nov | 5 | " | 150 acres, Lot #47, 5th Dist | D.P.B. | 44 | 604 | |
| | | Addie et al | | " | " | " | " | " | " | " | " | " | " | " | Satisfied | D.P.B. | 44 | 836 | |
| | | Carlie et al | | " | " | " | " | " | " | " | " | " | " | " | " | D.P.B. | 44 | 836 | |
| | | Solomon | | Martha A. Nelson | May | 19 | 1924 | 2 | Jan | 24 | 1888 | May | 20 | 1926 | 100 acres, Part "Carroll Place" | D.P.B. | 41 | | |
| | | | | | | | | | | | | | | | | 41/88 | | | |
| | | | | | | | | | | | | | | | | | | | |

N. B.—This system of indexing is patented, and same covers both the Sub-Index and sheets comprising the General Index. The Loose Leaf Binder is also patented, both being the patents of C. M. COFFY, Walker, Evans & Cogswell Co., of Charleston, S. C., are owners of these patents, and furnish these Sheets and Binders in North Carolina, South Carolina, Georgia, Florida and Alabama.

Filing Docket and General Index to Realty Deeds and Mortgages—GRANTORS

Cott's Patented Index Systems. Owned and manufactured by Walker, Evans & Cogswell Co., Charleston, S. C.

(25) Clifford Wicker, Attorney General.

Refer to SUB-INDEX in front portion of book for Alphabetical Arrangement and Page Reference to Names in this Index

| GRANTORS FAMILY NAMES | GIVEN NAMES ABCDEFGHIJ | GIVEN NAMES KLMNO | GIVEN NAMES PQRSTUVWXYZ | GRANTEES | DATE OF FILING | | | | DATE OF INST'MT | | | DATE OF RECORD | | | LOCATION OF PROPERTY OR OTHER DESCRIPTION | Kind of Inst'mt | Book | Page |
|--------------------------|---------------------------|----------------------|----------------------------|----------------------------------|----------------|-----|------|--------|-----------------|-----|------|----------------|-----|------|--|----------------------------------|------|-------|
| | | | | | Month | Day | Year | Hour | Month | Day | Year | Month | Day | Year | | | | |
| Ward | S. W. | | | State Highway Board | Feb | 22 | 1927 | 8 a.m. | Oct | 11 | 1924 | Feb | 24 | 1927 | 1.851 acs. Right of way. | W.D. | 41 | 250 |
| " | S. W. | | | " | " | " | " | " | " | " | " | " | " | " | 3.071 acs. Right of way | W.D. | 41 | 247 |
| " | Mrs G. B. | | | Central Georgia Transmission Co. | Nov | 12 | " | 8 p.m. | Jan | 6 | 1927 | Nov | 16 | " | 100 foot strip Lot #47 near Gordon Edge- | | 41 | 262 |
| " | Ed Deacon et al | | | J. W. Brooker Sr. | Sept | 4 | " | 8 a.m. | Aug | 24 | " | Sept | 4 | " | Lot in Gordon. | W.D. | 40 | 610 |
| " | Mrs G. B. et al | | | Mrs Maggie Dykes | May | 17 | 1928 | " | May | 2 | 1928 | May | 17 | 1928 | One acre in Gordon | W.D. | 35 | 302 |
| " | Addie et al | | | " | " | " | " | " | " | " | " | " | " | " | Satisfied #12/1932 Cliff Wicker Clerk | W.D. | 35 | 302 |
| " | Cartie et al | | | " | " | " | " | " | " | " | " | " | " | " | | W.D. | 35 | 302 |
| " | Les C. | | | Mrs Martha Nelson | Feb | 19 | 1929 | " | Feb | 9 | 1929 | Feb | 13 | 1929 | | 10 1/4 acs. Lot #205, 20th Dist. | W.D. | 46 |
| " | S. W. | | | Wilkinson County Bank | Nov | 14 | " | " | Nov | 15 | " | Nov | 18 | " | 135 Acres in 20th Dist. U. S. B. & L. | W.D. | 47 | 42 |
| " | S. W. | | | " | June | " | 1930 | " | June | 14 | 1930 | June | 14 | 1930 | 135 Acres in 20th Dist. (U. S. B.) | W.D. | 47 | 120 |
| " | Willie B. et al | | | Southern Natural Gas Corporation | Oct | 30 | " | 2 p.m. | July | 29 | " | Nov | 1 | " | Right of Way Pipe Line Permit | W.D. | 50 | 124-7 |
| " | Mrs Eric for Sheriff | | | J. F. Brooks | Nov | 3 | 1931 | 8 a.m. | Nov | 3 | 1924 | Nov | 9 | 1931 | 105 acs. 23rd Dist. | W.D. | 50 | 183 |
| " | F. M. | | | Clear Creek Church | " | " | " | " | July | 7 | 1902 | " | 4 | " | 1 1/2 acs. | W.D. | 50 | 180 |
| " | S. W. | | | Wilkinson County Bank | May | 29 | " | " | May | 28 | 1931 | May | 29 | " | Witnessed Jan. 2, 1931 | W.D. | 49 | 633. |
| " | Butth for Guardian et al | | | Cleveland-Oconee Lbr Co. | Feb | 23 | 1932 | " | Jan | 12 | 1932 | Feb | 24 | 1932 | 40 ft right of way | W.D. | 50 | 285-6 |
| " | Mrs Pitt et al | | | Jessie Barlow | Apr | 7 | " | " | " | 27 | " | Apr | 18 | " | Witnessed July 31, 1927 | W.D. | 50 | 314 |

Filing Docket and General Index to Realty Deeds and Mortgages—GRANTORS

Refer to SUB-INDEX in front portion of Book for Alphabetical Arrangement and Page Reference to Names in this Index.

Cott Patented Index Systems.
Manufactured by Geo. D. Barnard Sta. Co., St. Louis, Mo.

| GRANTORS FAMILY NAMES | GIVEN NAMES A B C D E F G H | GIVEN NAMES I J K L M N O | GIVEN NAMES P Q R S T U V W X Y Z | GRANTEES | DATE OF FILING | | | | DATE OF INSTRUM'T | | | DATE OF RECORD | | | LOCATION OF PROPERTY OR OTHER DESCRIPTION | KIND OF INST'M'T | BOOK | PAGE | |
|--------------------------|--------------------------------|------------------------------|--------------------------------------|--|----------------|-----|------|-----|-------------------|-------|-----|----------------|-------|-----|--|------------------------------|--------|------|------|
| | | | | | MONTH | DAY | YEAR | Hr. | M. | MONTH | DAY | YEAR | MONTH | DAY | | | | | YEAR |
| Mard | Miss Addie et al | | | James Barlow | Apr | 7 | 1932 | 8 | a.m. | Jan | 27 | 1932 | Apr | 18 | 1932 | Subj. in Ord. 30, 1937 (w/e) | D.P.S. | 50 | 314 |
| " | Lucie et al | | | " " | " | " | " | " | " | " | " | " | " | " | " | " | D.P.S. | 50 | 314 |
| " | A.W. | | | MR. Annie Ward | Oct. | 15 | " | 2 | P.M. | Oct. | 15 | 1932 | Oct. | 27 | " | 135 Acres, Kansas Dist. | W.D. | 46 | 370 |
| " | Clifford et al | | | Mrs. E. L. Taylor et al Anilla Taylor et al | Sept | 14 | 1933 | 8 | a.m. | Jan | 21 | 1933 | Sept | 15 | 1933 | 200 Acres Swinton Dist | W.D. | 50 | 459 |
| " | | | | Callie Booth et al | " | " | " | " | " | " | " | " | " | " | " | " | " | " | " |
| " | | | | J. D. McNeal | " | " | " | " | " | " | " | " | " | " | " | " | " | " | " |
| Ward | Miss Addie | | | Colin Ward | Dec | 28 | " | 2 | P.M. | Dec. | 17 | 1932 | Dec | 28 | " | Acres in Gordon | W.D. | 46 | 433 |
| Ward, | Mrs. Ruth | | | J. J. Bailey | Dec | 27 | 1916 | 10 | a.m. | Dec | 12 | 1916 | Dec | 27 | 1916 | | Deed | 20 | 313 |
| " | Mrs. Ruth | | | W. A. Ethridge | Dec | 28 | 1916 | 2 | P.M. | Dec | 26 | 1916 | Dec | 28 | 1916 | | " | 20 | 315 |
| " | Mrs. Alva | | | W. C. Desnard | Oct | 25 | 1917 | 8 | a.m. | Jan | 18 | 1917 | Oct | 26 | 1917 | | " | 29 | 252 |
| " | | | S.E. | W. C. Brewer | Mar | 7 | 1919 | 8 | a.m. | Mar | 6 | 1919 | Mar | 7 | 1919 | | " | 30 | 230 |
| " | Mrs. Lizzie | | | S. W. Ward | Jan | 22 | 1921 | 2 | P.M. | Jan | 22 | 1921 | Jan | 22 | 1921 | | " | 30 | 511 |
| " | Mrs. Ed. | | | W. H. Goodwin | May | 11 | 1934 | 9 | a.m. | Dec | 28 | 1933 | May | 14 | 1934 | 2 acres in Gordon | W.D. | 46 | 472 |
| " | Mrs. S. W. | | | Wilkinson County, Ga. | June | 12 | 1934 | | | May | 11 | 1934 | June | 12 | 1934 | Subj. in Ord. 30, 1937 (w/e) | W.D. | 52 | 87 |

Filing Docket and General Index to Realty Deeds and Mortgages—GRANTORS

(25)

Refer to SUB-INDEX in front portion of Book for Alphabetical Arrangement and Page Reference to Names in this Index.

Cott Patented Index Systems.
Manufactured by Geo. D. Barnard Sta. Co., St. Louis, Mo.

| GRANTORS FAMILY NAMES | GIVEN NAMES A B C D E F G H | GIVEN NAMES I J K L M N O | GIVEN NAMES P Q R S T U V W X Y Z | GRANTEES | DATE OF FILING | | | | DATE OF INSTRUM'T | | | DATE OF RECORD | | | LOCATION OF PROPERTY OR OTHER DESCRIPTION | KIND OF INST'MT | BOOK | PAGE |
|--------------------------|--------------------------------|------------------------------|--------------------------------------|-----------------------|----------------|-----|------|--------|-------------------|-----|------|----------------|-----|------|--|--------------------|------|------|
| | | | | | MONTH | DAY | YEAR | HR. M. | MONTH | DAY | YEAR | MONTH | DAY | YEAR | | | | |
| Ward | Charlie | | | James Barclow | Oct | 20 | 1934 | 9 | Feb | 2 | 1934 | Oct | 20 | 1934 | 2 acres land in Gordon | W-D | 46 | 582 |
| " | Mrs. S.W. | | | Wickerson County Bank | Mar | 28 | 1935 | 9 | Mar | 23 | 1935 | Mar | 28 | 1935 | 2 acres land in Gordon | W-D | 46 | 583 |
| " | Mrs. Ed. | | | James L. Pittman | Jan | 11 | 1936 | 9 | Jan | 7 | 1936 | Jan | 13 | 1936 | 2 acres land in Gordon | W-D | 46 | 582 |
| " | Mrs. S.W. | | | State Highway Board | Jan | 16 | 1936 | 9 | Not given | | | June | 37 | 1936 | 8.907 ac land Right of way | Deed | 60 | 299 |
| " | Mrs. Mary Blanche Lord et al | | | J. E. Miller | Nov | 14 | 1936 | 2 | Oct | 19 | 1936 | Nov | 14 | 1936 | 107 1/2 ac land in 3rd Land dist | W-D | 61 | 18 |
| " | Mrs. J.R. et al | | | Mrs. J.C. Dixon | May | 10 | 1937 | 5 | April | | 1937 | May | 11 | 1937 | Best Bank Lot in Tumbora | W-D | 61 | 65 |
| " | Charlie | | | James Barclow | " | 29 | 1937 | 9 | Feb | 12 | 1937 | " | 29 | 1937 | 1 acre land in Tumbora | W-D | 61 | 81 |
| " | Mrs. J.R. et al | | | Mrs. J.C. Dixon | July | 15 | 1937 | 11 | July | 3 | 1937 | July | 15 | 1937 | House & 8-lots in Tumbora | W-D | 61 | 81 |
| " | Mrs. J.R. et al | | | Mrs. Mavin Young | " | 27 | 1937 | 2 | " | 19 | 1937 | " | 28 | 1937 | 1/4 ac land in Tumbora | W-D | 61 | 87 |
| " | Mrs. J.R. et al | | | C. A. Lord | Aug | 4 | 1937 | 9 | April | | 1937 | Aug | 4 | 1937 | 7 acres land in Tumbora | W-D | 61 | 91 |
| " | Corlis | | | W. J. Weaver | Sept | 3 | 1937 | 3 | Sept | 1 | 1937 | Sept | 3 | 1937 | House and 2-lots in Tumbora | W-D | 65 | 300 |
| " | Mrs. Blanche et al | | | C. A. Lord | " | 13 | 1941 | 6 | June | 12 | 1941 | Sept | 13 | 1941 | Lot in Tumbora | W-D | 61 | 567 |
| " | Solomon | | | J.W. Brooks | Jan | 20 | 1943 | 11 | Nov | 18 | 1888 | Jan | 30 | 1943 | 100 ac land | Deed | 67 | 464 |
| " | J.L. | | | W. H. Minton | Dec | 28 | 1944 | 10 | Dec | 28 | 1944 | Dec | 28 | 1944 | 1/2 ac land in Tumbora | W-D | 61 | 81 |
| " | Mrs. Ben | | | Mrs. Bertha Armstrong | Mar | 26 | 1945 | 2 | Mar | 26 | 1945 | Mar | 26 | 1945 | 3 acres land in Tumbora | W-D | 61 | 81 |
| " | Walter R. | | | John F. Porter | July | 14 | 1945 | 2 | July | 14 | 1945 | July | 14 | 1945 | 1/2 ac land in Tumbora | W-D | 61 | 81 |

Filing Docket and General Index to Realty Deeds and Mortgages—GRANTORS

Refer to SUB-INDEX in front portion of Book for Alphabetical Arrangement and Page Reference to Names in this Index

Cott Patented Index Systems.
Manufactured by Geo. D. Barnard Sta. Co., St. Louis, Mo.

| GRANTORS FAMILY NAMES | GIVEN NAMES ABCDEFGHIJ | GIVEN NAMES JKLMNO | GIVEN NAMES PQRSTUVWXYZ | GRANTEES | DATE OF FILING | | | | DATE OF INSTRUMENT | | | DATE OF RECORD | | | LOCATION OF PROPERTY OR OTHER DESCRIPTION | KIND OF INST'MT | BOOK | PAGE |
|--------------------------|---------------------------------------|-----------------------|----------------------------|-----------------------------|----------------|-----|------|--------|--------------------|-----|------|----------------|-----|------|--|--------------------|------|-------|
| | | | | | MONTH | DAY | YEAR | HR. M. | MONTH | DAY | YEAR | MONTH | DAY | YEAR | | | | |
| Ward | Edna K. et al | | | John F. Porter | Aug | 6 | 1945 | 9 | July | 20 | 1945 | Aug | 6 | 1945 | 7th & 1st St. S. W. 1st | W.D. | 97 | 28 |
| " | Bessie R. et al | | | " | " | " | " | " | " | " | " | " | " | " | Satisfied Oct 6 1945 | W.D.C. (Clerk) | | |
| " | Edna K. et al | | | Deady C. Youngblood | Oct | 5 | " | 11 | Oct | 5 | " | Oct | 5 | 1945 | Home lot in Duwont | W.D. | 74 | 110 |
| " | Bessie R. et al | | | Deady C. Youngblood | " | " | " | " | " | " | " | " | " | " | " | " | " | " |
| " | Mrs Ruth ^{on guardian} et al | | | Georgia Lumber Venue Co | Sept | 21 | 1946 | " | Sept | 19 | 1946 | Sept | 21 | 1946 | 652 1/2 ac in East in 3rd Land Co | W.D. | 77 | 127-8 |
| " | Carlis ^{Trustee of} | | | The Gordon Bank | Nov | 15 | " | " | Nov | 8 | " | Dec | 10 | " | W.D. 80 323-4 | | | |
| " | Justine et al | | | E. E. Miller | Dec | 9 | 1947 | " | July | 15 | 1946 | Dec | 9 | 1947 | Home lot in Gordon | W.D. | 75 | 372 |
| " | Justine et al | | | E. E. Miller | Jan | 31 | 1948 | " | Dec | 5 | 1947 | Jan | 31 | 1948 | Home lot in Gordon | W.D. | 79 | 522 |
| " | Mrs Ben | | | Mrs Mary Jane Crowell et al | June | 18 | 1949 | " | June | 18 | 1949 | June | 20 | 1949 | 3 ac in Broadworth St | W.D. | 80 | 363-4 |
| " | " | | | Mrs Tom & posham et al | " | " | " | " | " | " | " | " | " | " | " | " | " | " |
| " | Mrs W.A. et al | | | Wilkinson County Bank | Feb | 6 | 1950 | 9 | Jan | 30 | 1950 | Feb | 6 | 1950 | 202 1/2 ac in Loder St | W.D. | 80 | 521-9 |
| " | J. L. | | | State Highway Dept | Mar | 10 | " | " | Feb | 10 | " | Mar | 16 | " | 0.26 " Right of Way | W.D. | 82 | 270 |
| " | Wilbur R. | | | Wilkinson County Bank | Sept | 27 | " | " | Sept | 23 | " | Sept | 27 | " | W.D. 80 323-4 | | | |
| " | W. R. | | | " | " | 11 | " | " | " | 7 | " | " | 12 | " | W.D. 80 323-4 | | | |
| " | Carlis per adm | | | George W. Dwyer | June | 17 | 1953 | 9 | June | 3 | 1953 | June | 18 | 1953 | 1 ac in Gordon | W.D. | 89 | 335 |
| " | W. R. & Ruby L. | | | John F. Porter | May | 24 | 1954 | 5 | May | 24 | 1954 | May | 25 | 1954 | W.D. 80 323-4 | | | |

Filing Docket and General Index to Realty Deeds and Mortgages—GRANTORS

25

Refer to SUB-INDEX in front portion of Book for Alphabetical Arrangement and Page Reference to Names in this Index

Cott Patented Index Systems.
Manufactured by Geo. D. Barnard Sta. Co., St. Louis, Mo.

| GRANTORS FAMILY NAMES | GIVEN NAMES ABCDEFGHIJ | GIVEN NAMES JKLMNO | GIVEN NAMES PQRSTUVWXYZ | GRANTEES | DATE OF FILING | | | | DATE OF INSTRUMENT | | | DATE OF RECORD | | | LOCATION OF PROPERTY OR OTHER DESCRIPTION | KIND OF INST'MT | BOOK | PAGE |
|--------------------------|---------------------------|-----------------------|----------------------------|-------------------------------|----------------|-----|------|--------|--------------------|-----|------|----------------|-----|------|--|--------------------|------|---------|
| | | | | | MONTH | DAY | YEAR | HR. M. | MONTH | DAY | YEAR | MONTH | DAY | YEAR | | | | |
| Ward | W. R. | | | Wilkinson County Co. Ga. | July | 21 | 1954 | pm | July | 17 | 1954 | July | 21 | 1954 | Part of tract of 2, 1/5 | | | 167 |
| " | Mrs. Ruby L et al | | | Minerals Chemical Corp. | Nov | 4 | 1954 | am | Oct | 27 | " | Nov | 8 | " | 202 1/2 acres 4 th Land Dist. | Part | 93 | 169 |
| " | Mrs. Leona S. | | | M. H. Everett | Apr | 4 | 1955 | am | Apr | 2 | 1955 | Apr | 8 | 1955 | Tract in District May 3, 1967 | | | 144 |
| " | J. L. | | | Mid-Stat Trust Co. Inc | June | 5 | 1956 | am | May | 14 | 1956 | June | 7 | 1956 | Tract of 30, 1/5 | | | 5 |
| " | Ruby Leander | | | M. R. Hodges | " | 15 | " | am | June | 12 | " | June | 18 | " | 20 1/2 acres 4th Land Dist | Lot | 96 | 24 |
| " | W. H. | | | Minerals Chemical Corp | Nov | 27 | 1957 | am | Nov | 14 | 1957 | Nov | 27 | 1957 | 1.1 acre 4th Land Dist | Lot | 99 | 21-2 |
| " | W. V. | | | Citizens & Southern Bank | July | 28 | 1958 | am | July | 26 | 1958 | July | 28 | 1958 | 2. L. of Mrs B. Hightower | Tract | 99 | 281 |
| " | Charles E + Katherine B. | | | Minerals Chemical Corp | Nov | 17 | 1960 | am | Feb | 29 | 1960 | Mar | 18 | 1960 | Lot in 4th Land Dist. | Lot | 101 | 219-20 |
| " | C. E. et al | | | Minerals Chemical Philip Corp | Sept | 6 | 1960 | am | Aug | 29 | 1960 | Sept | 6 | 1960 | Tract of 40, 1/5 | | | 32-3 |
| " | Mrs. Katherine Ward et al | | | " " " " | " | " | " | " | " | " | " | " | " | " | " " " " " " | " | " | " |
| " | H. H. et. al. | | | Mastercraft Construction | July | 11 | 1961 | a.m. | May | 25 | 1961 | July | 11 | 1961 | Tract of 17, 1/5 | | | 107-108 |
| " | Leona et. al. | | | " " " " | " | " | " | " | " | " | " | " | " | " | " " " " " " | " | " | " |
| " | B. E. et. al. | | | National Aluminum Co. | Oct. | 20 | 1961 | P.M. | Oct. | 17 | 1961 | Nov. | 1 | 1961 | 0.96 acres in 4th Land Dist. | Tract | 103 | 219-20 |
| " | Kathryn et. al. | | | " " " " | " | " | " | " | " | " | " | " | " | " | " " " " " " | " | " | " |
| " | W. E. | | | H. E. Stephens | Mar. | 28 | 1962 | a.m. | Mar. | 24 | 1962 | Mar. | 28 | 1962 | 46 acres in 27th S. M. District | Tract | 100 | 485 |
| " | Mrs. Kathryn et. al. | | | Parize Finance Loan | May | 17 | 1963 | a.m. | May | 4 | 1963 | May | 17 | 1963 | Tract in 4th Land District | Tract | 105 | 419 |
| " | B. E. et. al. | | | " " " " | " | " | " | " | " | " | " | " | " | " | " " " " " " | " | " | " |

Filing Docket and General Index to Realty Deeds and Mortgages—GRANTORS

Refer to SUB-INDEX in front portion of Book for Alphabetical Arrangement and Page Reference to Names in this Index

Cott Patented Index Systems.
Manufactured by Geo. D. Barnard Sta. Co., St. Louis, Mo.

| GRANTORS FAMILY NAMES | GIVEN NAMES ABCDEFGHIJ | GIVEN NAMES JKLMNO | GIVEN NAMES PQRSTUVWXYZ | GRANTEES | DATE OF FILING | | | | DATE OF INSTRUMENT | | | DATE OF RECORD | | | LOCATION OF PROPERTY OR OTHER DESCRIPTION | KIND OF INST'MT | BOOK | PAGE |
|--------------------------|---------------------------|-----------------------|----------------------------|-------------------------------------|----------------|-----|------|--------|--------------------|-----|------|----------------|-----|------|---|---------------------|------|--------|
| | | | | | MONTH | DAY | YEAR | HR. M. | MONTH | DAY | YEAR | MONTH | DAY | YEAR | | | | |
| Ward | W. K. | et. al. | | Wilkinson County Bank | July | 3 | 1963 | 2 P.M. | July | 29 | 1963 | July | 3 | 1963 | 2 1/2 acres in 327th (Dorinton) S.M. Dist. 1965 | DPB | 106 | 41 |
| " | Ruby L. | et. al. | | " | " | " | " | " | " | " | " | " | " | " | " | " | " | " |
| " | J. L. | et. al. | | Gordon Bank | Nov. | 30 | 1963 | 9 P.M. | Nov. | 19 | 1963 | Dec. | 3 | 1963 | Satisfied February 15, 1968 1/2 acre in Gordon | DPB | 106 | 90 |
| " | Katherine | et. al. | | Professional Corp. | Aug. | 14 | 1964 | 9 A.M. | Aug. | 10 | 1964 | Aug. | 17 | 1964 | Street in Fourth Land District | DPB | 108 | 57-18 |
| " | Charles | | | " | " | " | " | " | " | " | " | " | " | " | " | " | " | " |
| " | Olen J. | | | Carlton E. Mullis et al. | July | 27 | 1965 | 9 A.M. | June | 21 | 1965 | July | 27 | 1965 | 126.44 acres 4th land dist | WD | 109 | 435-6 |
| " | " | " | | William R. Paul et al. | " | " | " | " | " | " | " | " | " | " | " | " | " | " |
| " | Olen J. | | | Carlton E. Mullis, et. al. | " | " | " | " | " | " | " | " | " | " | " | " | " | " |
| " | Charles E. | | | Katherine Ward | Oct. | 4 | 1965 | 9 P.M. | Oct. | 4 | 1965 | Oct. | 11 | 1965 | 1/2 undivided interest in .96 acre in 4th Land Dist | WD | 109 | 549-58 |
| " | B. E. | et. al. | Pub Atty. | Automobile Financing, Inc | Nov. | 16 | 1965 | 9 P.M. | Nov. | 8 | 1965 | Nov. | 17 | 1965 | .96 acre in 4th Land District | Foreclosure Deed | 110 | 60 |
| " | Katherine | et. al. | Pub Atty. | " | " | " | " | " | " | " | " | " | " | " | " | " | " | " |
| " | Wilbur K. | et. al. | | Wilkinson County Board of Education | May | 30 | 1966 | 9 P.M. | May | 26 | 1966 | May | 30 | 1966 | 4.1 acres in 327th (Dorinton) S.M. Dist. | WD | 110 | 463-6 |
| " | Wilbur K. | et. al. | | Broner S. Horton | Aug. | 7 | 1967 | 9 P.M. | Aug. | 5 | 1967 | Aug. | 7 | 1967 | 1/4 acres in 327th (Dorinton) S.M. Dist. | WD | 113 | 35-6 |
| " | Mrs. Ruby L. | et. al. | | " | " | " | " | " | " | " | " | " | " | " | " | " | " | " |
| " | W. H. | | | Wilkinson County Bank | Nov. | 14 | 1967 | 9 P.M. | Nov. | 13 | 1967 | Nov. | 14 | 1967 | 1/2 acre in 4th Land Dist 1968 | DPB | 106 | 66 |
| " | Wilbur K. | | | Wilkinson Co. Board of Education | Jan. | 19 | 1968 | 9 P.M. | Jan. | 19 | 1968 | Jan. | 19 | 1968 | 4.1 acres in 327th (Dorinton) S.M. Dist. | WD | 114 | 24 |
| " | William R. | | | Wilkinson County Bank | July | 13 | 1968 | 9 P.M. | July | 12 | 1968 | July | 13 | 1968 | 1/2 acre in 4th Land Dist 7/1/68 | DPB | 109 | 111 |

Filing Docket and General Index to Realty Deeds and Mortgages — GRANTORS

(25)

COTT FAMILY NAME INDEX No. 1-Split
Copyright 1933 A122559

Open at Proper Tab according to First Letter or Letters of Name and refer to Buff Sub-Index sheet for page reference.

REG. U. S. PAT. OFFICE *Chas. McCall* County Indexes Since 1888
An Identifying Trade Mark

| GRANTORS FAMILY NAMES | GIVEN NAMES ABCDEFGHIJ | GIVEN NAMES JKLMNO | GIVEN NAMES PQRSTUVWXYZ | GRANTEES | DATE OF FILING | | | | DATE OF INSTRUMENT | | | DATE OF RECORD | | | LOCATION OF PROPERTY OR OTHER DESCRIPTION | KIND OF INST. | BOOK | PAGE |
|--------------------------|---------------------------|-----------------------|----------------------------|--------------------------------|----------------|-----|------|---------|--------------------|-----|------|----------------|-----|------|---|---------------------|------|---------|
| | | | | | Month | Day | Year | Hr. M. | Month | Day | Year | Month | Day | Year | | | | |
| Ward | W. R. | W. R. | W. R. | L. Lawrence Szymonds | May | 14 | 1984 | 1:30 pm | Dec | - | 1979 | May | 16 | 1984 | 4 acres, 327 th Inverton GMD | WD | 168 | 463-464 |
| " | Lee Ella | per ally in fact | (Willie) Fred Conroy | Ocone Electric Membership Corp | June | 25 | 1984 | 4:45 pm | June | 5 | 1984 | June | 29 | 1984 | 2 tracts - 327 th Inverton GMD | WD | 169 | 32-34 |
| " | Willard | | | Patricia W. Vinson <i>etal</i> | Apr | 16 | 1985 | 1 pm | Apr | 11 | 1985 | Apr | 17 | 1985 | Right of way | East Mort | 171 | 809 |
| " | Annie L. | | | Jack J. Ward <i>etal</i> | June | 4 | 1986 | 3:40 pm | May | 29 | 1986 | June | 6 | 1986 | 1.1 acre - 4 th L.D. | WD | 175 | 503 |
| " | " | " | " | Geraldine W. Wood <i>etal</i> | " | " | " | " | " | " | " | " | " | " | " | " | " | " |
| " | " | " | " | Rose R. Carlo <i>etal</i> | " | " | " | " | " | " | " | " | " | " | " | " | " | " |
| " | Jack (J.) | Thomas | | Annie L. Ward | June | 4 | 1986 | 3:40 pm | May | 29 | 1986 | June | 6 | 1986 | 1 acre - 4 th L.D.; 2089 | WD | 175 | 504 |
| " | Jack J. | <i>etal</i> | | Engelhard Corp. | Aug | 4 | 1986 | 9 am | July | 31 | 1986 | Aug | 5 | 1986 | 1.1 acre - 4 th Land Dist. | WD | 176 | 343 |
| " | Annie L. | | | Patricia W. Vinson <i>etal</i> | Aug | 4 | 1986 | 9 am | July | 31 | 1986 | Aug | 5 | 1986 | 1.1 acre - 4 th Land Dist. | W.D. | 176 | 343 |
| " | " | " | " | Jack J. Ward <i>etal</i> | " | " | " | " | " | " | " | " | " | " | " | " | " | " |
| " | " | " | " | Geraldine W. Wood <i>etal</i> | " | " | " | " | " | " | " | " | " | " | " | " | " | " |
| " | " | " | " | Rose R. Carlo <i>etal</i> | " | " | " | " | " | " | " | " | " | " | " | " | " | " |
| " | Annie L. | | | Engelhard Corp. | Dec | 29 | 1986 | 9 am | Dec | 23 | 1986 | Dec | 31 | 1986 | 1 acre - 4 th Land Dist. | WD | 178 | 400 |
| " | Wilbur R. | | | Rebecca Ann Dent | Jan | 27 | 1989 | 3:45 pm | Jan | 27 | 1989 | Jan | 31 | 1989 | 36.796 acres - 4 th L.D. - 327 th LMD | WD | 187 | 753 |
| " | Rupert + Mary J. (E) | | | The Gordon Bank | June | 8 | 1989 | 9:00 am | May | 18 | 1989 | June | 12 | 1989 | 331 st Ramah | WD | 189 | 589-590 |
| " | Wilbur + Ruby | | | Rebecca W. Dent | Feb | 9 | 1990 | 3:30 pm | Feb | 9 | 1990 | Feb | 13 | 1990 | Tracts T-116, 117, 118 + T-125, Sec 25, Tract F | WD | 193 | 235-236 |

FILING DOCKET AND GENERAL INDEX TO REALTY DEEDS AND MORTGAGES - GRANTORS

REG. U. S. PAT. OFFICE *Chas McCarty* County Indexes Since 1888 An Identifying Trade Mark

 Open at Proper Tab according to First Letter or Letters of Name and refer to Buff Sub-Index sheet for page reference.

COTT FAMILY NAME INDEX NO. 1-SPLIT © 1949
MADE BY THE COTT INDEX COMPANY, COLUMBUS, OHIO
SOLD BY THE CLYDE CASTLEBERRY CO., COVINGTON, GA.

(25)

| GRANTORS FAMILY NAMES | GIVEN NAMES ABCDEFGH | GIVEN NAMES IJKLMNO | GIVEN NAMES PQRSTUVWXYZ | GRANTEES | DATE OF FILING | | | | DATE OF INSTRUMENT | | | DATE OF RECORD | | | LOCATION OF PROPERTY OR OTHER DESCRIPTION | KIND OF INST. | BOOK | PAGE |
|--------------------------|-------------------------|------------------------|----------------------------|---------------------------|----------------|-----|------|------------|--------------------|-----|------|----------------|-----|------|---|---------------------|------|-------------|
| | | | | | Month | Day | Year | Hr. M. | Month | Day | Year | Month | Day | Year | | | | |
| Ward | Willie P | a/k/a | Willie Lead | Exterior Designers, Inc. | May | 16 | 1990 | 9 am | Apr | 25 | 1990 | May | 22 | 1990 | 3.6 acre - 130 th C. Dist; LL265; 3 rd LD | D SD | 194 | 302- 304 |
| " | Wilton A. | | | Cecil A + Mary Grace Ward | June | 28 | 1990 | 4:30 pm | June | 22 | 1990 | July | 2 | 1990 | 2.03 acre - RR 77; 4 th LD; 327 th MD | WD MD | 194 | 686 |
| " | Cecil A. | | | Deconce E. M. Co | July | 28 | 1990 | 9:45 am | June | 24 | 1990 | July | 5 | 1990 | Right of Way | Ease- ment | 195 | 49 |
| " | Cecil A. & Mary Grace | | | Jim Walter Homes, Inc. | Aug | 6 | 1990 | 9 am | June | 28 | 1990 | Aug | 7 | 1990 | 1 acre - 4 th LD - 327 th MD | SD | 195 | 331- 333 |

Filing Docket and General Index to Realty Deeds and Mortgages—GRANTORS

Refer to SUB-INDEX in front portion of Book for Alphabetical Arrangement and Page Reference to Names in this Index

Cott Patented Index Systems.
Manufactured by Geo. D. Barnard Sta. Co., St. Louis, Mo.

27

| GRANTORS FAMILY NAMES | GIVEN NAMES ABCDEFGH | GIVEN NAMES IJKLMNO | GIVEN NAMES PQRSTUWXYZ | GRANTEES | DATE OF FILING | | | | DATE OF INSTRUMENT | | | DATE OF RECORD | | | LOCATION OF PROPERTY OR OTHER DESCRIPTION | KIND OF INST'MT | BOOK | PAGE |
|--------------------------|-------------------------|------------------------|---------------------------|---------------------|----------------|-----|------|--------|--------------------|-----|------|----------------|-----|------|--|--------------------|--------|------|
| | | | | | MONTH | DAY | YEAR | HR. M. | MONTH | DAY | YEAR | MONTH | DAY | YEAR | | | | |
| wall | | | W. J. | B. H. Jackson | | | | | apr. | 5 | 1897 | June | 13 | 1899 | Deed | 22. | 182-3 | |
| " | | J. J. | | W. J. Wall | | | | | Sept. | 5 | 1896 | Sept. | 5 | 1896 | " | D. | 198 | |
| " | | J. J. | | W. J. wall | | | | | apr. | 24 | 1893 | May | 1 | 1893 | " | L | 668-9 | |
| " | | J. M. | | W. J. wall | | | | | July | 5 | 1893 | Aug. | 16 | 1893 | " | M. | 536-7 | |
| " | | | W ^m D. | A. J. Helton | | | | | Nov. | 17 | 1859 | Oct. | 28 | 1901 | " | V. | 628 | |
| " | | | W. J. | J. H. Johnston | | | | | Nov. | 4 | 1903 | Dec. | 1 | 1903 | " | L | 291-2 | |
| " | | | W. J. | Twigg's Co. Bank | | | | | Nov. | 6 | 1905 | Dec. | 21 | 1905 | " | L | 498 | |
| " | J. N. and Martha | | | wall J. N. & Martha | | | | | | | | | | | " | Q. | 65 | |
| " | | J. N. Ex. | | John Rodgers | | | | | | | | | | | " | C. | 304 | |
| " | Hoover et al. | | | Coleman et al. | | | | | | | | | | | " | D. | 399 | |
| " | | J. N. | | L. C. wall | | | | | | | | | | | " | D. | 431 | |
| " | | Lydia C. | | H. C. Taylor | | | | | | | | | | | " | A. | 501 | |
| " | | J. N. Et. | | Geo. Clay | | | | | | | | | | | " | H. | 367 | |
| " | | J. N. | | G. H. Hatfield | | | | | | | | | | | " | F. | 529 | |
| " | | H. C. | | Her Children | | | | | | | | | | | " | D. | 432 | |
| " | | J. J. | | L. Hatcher | | | | | Feb. | 10 | 1909 | Jan | 25 | 1909 | " | L | 209-10 | |

Filing Docket and General Index to Realty Deeds and Mortgages—GRANTORS

Refer to SUB-INDEX in front portion of Book for Alphabetical Arrangement and Page Reference to Names in this Index

Cott Patented Index Systems.
Manufactured by Geo. D. Barnard Sta. Co., St. Louis, Mo.

| GRANTORS FAMILY NAMES | GIVEN NAMES ABCDEFGHIJ | GIVEN NAMES KLMNO | GIVEN NAMES PQRSTUVWXYZ | GRANTEES | DATE OF FILING | | | | DATE OF INSTRUMENT | | | DATE OF RECORD | | | LOCATION OF PROPERTY OR OTHER DESCRIPTION | KIND OF INST'MT | BOOK | PAGE |
|--------------------------|---------------------------|----------------------|----------------------------|---|----------------|-----|------|--------|--------------------|-----|------|----------------|-----|------|--|--------------------|------|------|
| | | | | | MONTH | DAY | YEAR | HR. M. | MONTH | DAY | YEAR | MONTH | DAY | YEAR | | | | |
| Wall | Mrs. | J. C. | | J. R. Smith | Oct | 2 | 1909 | Sam | Oct | 12 | 1909 | Oct | 23 | 1909 | Deed | 13 | 272 | |
| " | M ^c | Callum & Hatcher | | W. J. Wall | Jan | 25 | 1909 | Sam | Dec | 18 | 1909 | Jan | 26 | 1910 | " | 13 | 331 | |
| " | " | " | | Addie Wall | Jan | 25 | 1909 | Sam | Dec | 18 | 1909 | Jan | 24 | 1910 | " | 13 | 324 | |
| " | W. J. & | Addie | | Carrie M ^c Callum & Addie Hatcher | Jan | 25 | 1909 | Sam | Dec | 18 | 1909 | Jan | 24 | 1910 | " | 13 | 330 | |
| " | Addie | Griffin | | Ira S. King Jr. | Feb. | 20 | 1911 | Sam | Oct | 31 | 1910 | Feb. | 20 | 1911 | " | 13 | 502 | |
| " | | W. J. | | Sallie Shepherd | May | 11 | 1912 | Sam | May | 7 | 1912 | May | 11 | 1912 | " | 20 | 84 | |
| " | | W. J. admr. | | J. B. Stevens | May | 11 | 1912 | Sam | May | 7 | 1912 | May | 11 | 1912 | " | 17 | 215 | |
| " | | W. J. | | Anna Cobb | Nov | 4 | 1912 | 2 Pm | Nov | 2 | 1912 | Nov | 4 | 1912 | " | 13 | 605 | |
| " | | W. J. | | Sarah Simmons | Dec | 3 | 1914 | 2 Pm | Apr | 4 | 1913 | Dec | 3 | 1914 | " | 23 | 130 | |
| " | | W. J. | | W. A. Johnson | Mar | 2 | 1915 | 2 Pm | Jan | 7 | 1915 | Mar | 3 | 1915 | " | 7 | 368 | |
| " | | W. J. | | Mrs. Lizzie Wall | Nov | 7 | 1916 | 2 Pm | Nov | 7 | 1916 | Nov | 7 | 1916 | " | 20 | 298 | |
| " | | W. J. | | M. E. Getty & Co | Feb. | 17 | 1917 | Sam | Feb. | 15 | 1917 | Feb | 17 | 1917 | " | 29 | 193 | |
| " | Mrs | J. C. | | J. R. Smith | Sept | 28 | 1917 | Sam | Sept | 28 | 1917 | Sept | 28 | 1917 | " | 30 | 40 | |
| " | J. C. | | | Mrs. E. E. Wall | Nov | 20 | 1917 | Sam | Oct | 12 | 1917 | Nov | 20 | 1917 | " | 23 | 271 | |
| " | | W. J. | | John Stokes | Nov | 23 | 1917 | Sam | Oct | 24 | 1917 | Nov | 23 | 1917 | " | 29 | 270 | |
| " | | W. J. | | Ira S. King Jr. | Feb | 10 | 1919 | 2 Pm | Jan | 2 | 1919 | Feb | 10 | 1919 | " | 30 | 224 | |
| " | | W. J. | | Ira King Jr. | Apr | 23 | 1920 | Sam | Mar | 8 | 1920 | Apr | 23 | 1920 | " | 29 | 469 | |

Filing Docket and General Index to Realty Deeds and Mortgages—GRANTORS

Clifford Walker, Attorney General.

Refer to SUB-INDEX in front portion of book for Alphabetical Arrangement and Page Reference to Names in this Index

Cott's Patented Index Systems. Owned and manufactured by Walker, Evans & Cogswell Co., Charleston, S. C.

M. B.—This system of indexing is patented, and same covers both the Sub-Index and sheets comprising the General Index. The Loose Leaf Binder is also patented, both being the patents of C. M. COIT, Walker, Evans & Cogswell Co., of Charleston, S. C., are owners of these patents, and furnish these Sheets and Binders in North Carolina, South Carolina, Georgia, Florida and Alabama.

| GRANTORS FAMILY NAMES | GIVEN NAMES A B C D E F G H | GIVEN NAMES I J K L M N O | GIVEN NAMES P Q R S T U V W X Y Z | GRANTEES | DATE OF FILING | | | | DATE OF INST'MT | | | | DATE OF RECORD | | | | LOCATION OF PROPERTY OR OTHER DESCRIPTION | Kind of Inst'mt | Book | Page | |
|--------------------------|--------------------------------|------------------------------|--------------------------------------|---------------------|----------------|-----|------|------|-----------------|-------|------|------|----------------|------|---------------------------------------|-------|--|-------------------------------|-------|------|--------|
| | | | | | Month | Day | Year | Hour | M | Month | Day | Year | Month | Day | Year | | | | | | |
| Mall | E. B. | | | Whitaker Lumber Co | Jan | 10 | 1922 | 8 am | Nov | 30 | 1921 | Jan | 16 | 1922 | 520 acs. Bethel Dist. Timber | Lease | 39 | 55-6 | | | |
| " | William J. | | | " | " | " | " | " | " | " | " | " | " | " | " | " | 39 | 55-6 | | | |
| " | Mrs. F. E. | | | " | " | " | " | " | Jul | " | " | Jul | 8 | 1922 | Jul | 11 | " | Timber, 100 acs. Willis Place | Lease | 34 | 215-16 |
| " | Chas B. | | | Mrs Tommie B. Wall | Nov | 22 | " | " | Nov | 1 | " | Nov | 28 | " | 1/2 interest in 520 acs. Bethel Dist. | D.A. | 38 | 812-13 | | | |
| " | J. J. | | | W. F. Wall | Dec | 14 | " | 2 am | " | 29 | 1920 | Dec | 14 | " | 202 1/2 acs. Bethel Dist. (C. 202) | D.A. | 38 | 323-4 | | | |
| " | Mrs. J. J. | | | W. F. Wall | Feb | 6 | 1923 | " | Feb | 3 | 1923 | Feb | 9 | 1923 | 202 1/2 acs. "Pasture Creek Place" | Mort | 40 | 144 | | | |
| " | Gasper M. | | | W. F. Wall | " | " | " | " | " | " | " | " | " | " | " | " | 40 | 144 | | | |
| " | W. F. attorney in fact | | | W. F. Wall | " | 12 | " | 8 am | " | 7 | " | " | 12 | " | 50 acs. 26th Dist. | Mort | 39 | 245 | | | |
| " | W. F. | | | Whitaker Lumber Co. | Mar | 25 | 1924 | " | Mar | 22 | 1924 | Mar | 25 | 1924 | Pine & Poplar on 405 acs. 26th Dist. | Lease | 39 | 383 | | | |
| " | W. F. | | | " | " | " | " | " | Oct | 14 | " | Oct | 4 | " | Timber on 125 acs. | Lease | 39 | 467 | | | |
| " | Mrs W. F. | | | Geo B. King Jr. | Jan | 9 | 1925 | " | Jan | 7 | 1925 | Jan | 12 | 1925 | 100 acs. Lat #173, 26th Dist. | W.D. | 40 | 328 | | | |
| " | William J. | | | Charlie B. Wall | Feb | 4 | 1926 | 2 pm | Feb | 3 | 1926 | Feb | 4 | 1926 | 1/2 interest in 520 acs. Bethel Dist. | D.A. | 44 | 412 | | | |
| " | W. J. et al | | | W. F. Wall | " | 15 | " | 8 am | " | 13 | " | " | 15 | " | "Wall Cemetery" | Mort | 41 | 56 | | | |
| " | E. B. et al | | | " | " | " | " | " | " | " | " | " | " | " | " | Mort | 41 | 56 | | | |
| " | W. F. | | | W. J. Wall et al | " | 27 | " | 2 pm | " | 27 | " | Mar | 1 | " | 150 acs. 26th Dist. - 40/469 | D.A. | 40 | 469 | | | |
| " | Will | | | E. E. Osacock | Apr | 20 | " | " | Apr | 19 | " | Apr | 21 | " | Fraser Gin House Lat. Garden | Mort | 41 | 84 | | | |

41/84

Filing Docket and General Index to Realty Deeds and Mortgages—GRANTORS

(27) Clifford Walker, Attorney General.

Refer to SUB-INDEX in front portion of book for Alphabetical Arrangement and Page Reference to Names in this Index

Cott's Patented Index Systems. Owned and manufactured by Walker, Evans & Cogswell Co., Charleston, S. C.

| GRANTORS FAMILY NAMES | GIVEN NAMES A B C D E F G H | GIVEN NAMES I J K L M N O | GIVEN NAMES P Q R S T U V W X Y Z | GRANTEES | DATE OF FILING | | | | DATE OF INST'MT | | | DATE OF RECORD | | | LOCATION OF PROPERTY OR OTHER DESCRIPTION | Kind of Inst'mt | Book | Page |
|--------------------------|--------------------------------|------------------------------|--------------------------------------|---------------------------|----------------|-----|------|------|-----------------|-----|------|----------------|-----|------|---|--------------------|--------|------|
| | | | | | Month | Day | Year | Hour | Month | Day | Year | Month | Day | Year | | | | |
| Mall | E. Brit al | | Jefferys | W. Elvath Mfg Co | Mar | 19 | 1927 | 8 am | Mar | 14 | 1927 | Mar | 19 | 1927 | Deed | 41 | 266-7 | |
| " | W. J. et al | | " | " | " | " | " | " | " | " | " | " | " | " | Lease | 41 | 266-7 | |
| " | Mrs Tommie B. | | " | " | " | " | " | " | " | " | " | " | " | " | Lease | 42 | 266-7 | |
| " | W. F. | | | F. C. Taylor | June | 22 | 1928 | " | June | 9 | 1928 | June | 25 | 1928 | " | 41 | 447 | |
| " | W. F. | | Jefferys | W. Elvath Mfg Co | Dec | 14 | " | 2 pm | Dec | 10 | " | Dec | 15 | " | " | 45 | 644 | |
| " | Elizabeth King et al | | | E. B. King | Apr | 4 | 1929 | " | June | - | " | Apr | " | 1929 | 52 acres + 17 acres. Lata 142, 175, 26th Dist. | 41 | 527 | |
| " | J. M. et. Joel Jackson. | | | W. S. Barron | Jan | 10 | 1930 | 8 am | Feb | 2 | 1930 | Jan | 11 | 1930 | 2 acres Lata 11, 12 of Jackson survey. Toomulus | 50 | 28-9 | |
| " | Mrs Elizabeth King | | | Louis Benckina | Feb | 11 | 1931 | " | " | 7 | 1931 | Feb | 14 | 1931 | 38 oak trees + 100 acres. Bethel Dist. | 50 | 173 | |
| " | E. B. | | | Louis Benckina | " | " | " | " | " | " | " | " | " | " | 100 oak trees + 100 acres. Bethel Dist. | 50 | 174 | |
| " | Mrs Ophelia | | | Charles E. Padd | Sept | 17 | " | 2 pm | Aug | 14 | " | Sept | 18 | " | 100 acres, Lata 145, 144, 4th Dist. | 50 | 227 | |
| " | Vastie | | | G. W. + F. M. | Jan. | 28 | 1931 | 1 pm | Apr. | 29 | " | Jan. | 28 | 1933 | 105 acres Lata in Blountworth Dist | 50 | 396 | |
| " | Mrs W. T. | | | John Stokes | Nov. | 23 | 1934 | 2 pm | Oct | 2 | 1934 | Mar | 24 | 1934 | 50 acres Land in 26th Land Dist | 50 | 602 | |
| " | Jr. J. | | | C. B. Wall | Sept | 10 | " | 9 am | Sept | 20 | 1934 | Sept | 10 | 1934 | 1/2 Undeveloped interest in 530 acre Land | 52 | 127 | |
| " | Mrs Elizabeth King et al | | | Lea L King | Dec | 13 | 1940 | 5 pm | Feb. | 9 | 1940 | Dec | 14 | 1940 | 470 1/2 acre Land 26 Land dist | 67 | 18-19 | |
| " | Mrs. W. J. | | | Jefferys McElvath Mfg Co. | Apr | 15 | 1941 | 9 am | Dec | 18 | 1940 | Apr | 15 | 1941 | 1000 acres in 26 land Dist | 67 | 111 | |
| " | J. L. | | | From County Bank | Nov. | 17 | 1944 | " | Nov. | 14 | 1944 | Nov. | 17 | 1944 | Lot in Allentown | 74 | 216-17 | |

Filing Docket and General Index to Realty Deeds and Mortgages—GRANTORS

Refer to SUB-INDEX in front portion of Book for Alphabetical Arrangement and Page Reference to Names in this Index

Cott Patented Index Systems.
Manufactured by Geo. D. Barnard Sta. Co., St. Louis, Mo.

| GRANTORS FAMILY NAMES | GIVEN NAMES ABCDEFGHIJ | GIVEN NAMES JKLMNO | GIVEN NAMES PQRSTUVWXYZ | GRANTEES | DATE OF FILING | | | | DATE OF INSTRUMENT | | | DATE OF RECORD | | | LOCATION OF PROPERTY OR OTHER DESCRIPTION | KIND OF INST'MT | BOOK | PAGE | |
|--------------------------|---------------------------|-----------------------|----------------------------|------------------------|----------------|-----|------|--------|--------------------|-----|------|----------------|-----|------|--|------------------------------------|------|------|-------|
| | | | | | MONTH | DAY | YEAR | HR. M. | MONTH | DAY | YEAR | MONTH | DAY | YEAR | | | | | |
| Wall | Mr. W. J. | | | Lea King | Nov. | 18 | 1944 | 9 | Nov. | 17 | 1944 | Nov. | 18 | 1944 | 202 1/2 | Acres Land in 26 Land Dist 1st 180 | WD | 77 | 219 |
| " | Mrs Ruth G. | | | J. M. Stephens | July | 9 | 1944 | | June | 5 | 1945 | July | 9 | 1944 | 540 | Acres Land in Bethel Dist | WD | 77 | 13-14 |
| " | W. J. | | | J. R. Hatfield | Nov | 9 | " | pm | Apr | 6 | 1897 | Nov | 9 | " | undivided interest 172 1/2 acres in 26. Dist | WD | " | 172 | |
| " | Gertrude W. et al | | | J. O. Loonden | Dec | 19 | " | am | Nov. | 3 | 1944 | Dec | 21 | " | 75 | Acres Land in | " | 77 | 223 |
| " | Mr Ruth G. | | | Edgar Brathen et al | May | 19 | 1954 | am | May | 5 | 1954 | May | 21 | 1954 | 525 | Acres Bethel Dist | WD | 93 | 29 |
| " | William J. | | | Charlie B. Wall | Jan | 10 | 1956 | am | Nov | 18 | 1920 | Jan | 10 | 1956 | 520 | Acres Bethel Dist | WD | 93 | 528-9 |
| " | Mr J. M. et al | | | Charlie B. Wall et al | " | " | " | " | Apr | 28 | 1920 | " | " | " | 520 | Acres Bethel Dist | ged | 93 | 529 |
| " | Lilly E. et al | | | " " " " " | " | " | " | " | " | " | " | " | " | " | " | " | " | " | " |
| " | Mr J. M. et al | | | William J. Wall et al | " | " | " | " | " | " | " | " | " | " | " | " | " | " | " |
| " | Lilly E. et al | | | " " " " " | " | " | " | " | " | " | " | " | " | " | " | " | " | " | " |
| " | Mr W. T. per adm. | | | D. J. Catiff et al | May | 19 | " | am | May | 1 | 1956 | May | 23 | 1956 | 1100 | Acres Bethel Dist | AD | 96 | 30 |
| " | " " " " | | | H. B. Bloodworth et al | " | " | " | " | " | " | " | " | " | " | " | " | " | " | " |
| " | Mr C. B. et al | | | Mr Barbara Wall Wykes | Feb | 3 | 1960 | am | Jan | 21 | 1960 | Feb | 4 | 1960 | 27.3 | Acres 26th Land Dist | ged | 101 | 184-5 |
| " | " " " " | | | Mr Evelyn Wall Wykes | " | " | " | " | " | " | " | " | " | " | 24 | Acres 26th Land Dist | ged | 101 | 185-6 |
| " | " " " " | | | Mr Lilly Wall Wykes | " | " | " | " | " | " | " | " | " | " | 22.6 | Acres 26th Land Dist | ged | 101 | 186-7 |
| " | " " " " | | | Mr Morgan Wall Wykes | " | " | " | " | " | " | " | " | " | " | 22.8 | Acres 26th Land Dist | ged | 101 | 186 |

Filing Docket and General Index to Realty Deeds and Mortgages—GRANTORS

Refer to SUB-INDEX in front portion of Book for Alphabetical Arrangement and Page Reference to Names in this Index

Cott Patented Index Systems.
Manufactured by Geo. D. Barnard Sta. Co., St. Louis, Mo.

27

| GRANTORS FAMILY NAMES | GIVEN NAMES ABCDEFGHIJ | GIVEN NAMES IJKLMNO | GIVEN NAMES PQRSTUVWXYZ | GRANTEES | DATE OF FILING | | | | DATE OF INSTRUMENT | | | DATE OF RECORD | | | LOCATION OF PROPERTY OR OTHER DESCRIPTION | KIND OF INST'MT | BOOK | PAGE | |
|--------------------------|---------------------------|------------------------|----------------------------|---|----------------|-----|------|----------|--------------------|-----|------|----------------|------|------|--|--------------------------------------|---------------|---------------------|-----|
| | | | | | MONTH | DAY | YEAR | HR. M. | MONTH | DAY | YEAR | MONTH | DAY | YEAR | | | | | |
| Wall | Mr C. B. | | | United Sierra Division Cypress Mining Corp. | July | 7 | 1969 | 7 | pm | Mar | 31 | 1969 | July | 7 | 1969 | 520 acrs + 91.9 acrs 2675 land adst. | Mini Lease | 117 | 360 |
| " | J. L., Sr. per executor | | | J. L. Wall, Jr. | July | 31 | 1973 | Noon | July | 30 | 1973 | July | 31 | 1973 | Tract of land in Allentown | Account of Executor | 128 | 467- 468 469- | |
| " | J. L. Jr. | | | The Four County Bank | July | 31 | 1973 | Noon | July | 30 | 1973 | July | 31 | 1973 | Tract of land in Allentown | WD | 128 | 470 | |
| " | Mrs. C. B. (Ruth) | | | Knight Brothers Lumber Co. Inc. | Sept | 6 | 1973 | 9 Am | Aug | 30 | 1973 | Sept | 6 | 1973 | 2 tracts; Bethel Militia District, known as the Mrs. C. B. Wall land | Timber Sale Contract | 128 | 652- 653 650- | |
| " | Frank D. (Fr.) & Ann S. | | | Wilkinson County Bank | Aug | 16 | 1974 | 11:30 Am | Aug | 6 | 1974 | Aug | 16 | 1974 | 346 acres, 327 th (Drumton) 2nd | DPS | 131 | 612 | |
| " | Frank G. Jr. | | | Okconee Electric Membership Corporation | Sept | 29 | 1975 | 10:45 am | Aug | 29 | 1975 | Sept | 29 | 1975 | Right of Way | Exec- Grant | 135 | 435 | |
| " | Frank G. Jr. | | | Okconee Electric Membership Corporation | Aug | 29 | 1979 | 11 am | Aug | 21 | 1979 | Aug | 29 | 1979 | Right of Way | Easement | 151 | 498 | |
| " | Frank G. III | | | The Wilkinson County Bank Okconee Electric | Mar | 17 | 1980 | 11:30 am | Mar | 5 | 1980 | Mar | 17 | 1980 | Satisfied September 18, 1980 | 5/60 | 563- 564 | | |
| " | Frank G. Jr. | | | Membership Corporation Okconee Electric | Apr | 25 | 1980 | 11:30 am | Apr | 21 | 1980 | Apr | 25 | 1980 | Right of Way | Easement | 154 | 54 | |
| " | Frank G. Jr. | | | Membership Corporation Okconee Electric | May | 5 | 1981 | 11 am | Mar | 26 | 1981 | May | 5 | 1981 | Right of Way | Easement | 157 | 390 377 | |
| " | Frank D. Jr. & Ann S. | | | Georgia Power Company | Nov | 2 | 1981 | 9 am | Oct | 20 | 1981 | Nov | 2 | 1981 | Right of way | Easement | 159 | 378 678 | |
| Walls | Arthur Lee & Catherine | | | A. L. Loyd Okconee Electric | Dec | 9 | 1981 | 4:30 pm | Oct | 30 | 1981 | Dec | 9 | 1981 | Lots - City of Gordon | SD | 159 | 680 | |
| Wall | Frank D. Jr. | | | Membership Corp. | April | 6 | 1982 | 12 noon | Feb | 4 | 1982 | April | 6 | 1982 | Right of Way | Easement | 161 | 158 | |
| " | Mrs. C. B. | | | Wilkinson County | Dec | 7 | 1982 | 4 pm | - | - | - | Dec | 7 | 1982 | PK 83-1 (319) | R-100 | 163 | 296- 297 | |
| " | Frank D. Jr. | | | Central Bank of Georgia as trustee | Apr | 11 | 1986 | 2:10 pm | Apr | 11 | 1986 | Apr | 15 | 1986 | 2 tracts - 327 th (Drumton) 2nd | SD | 175 | 129- 130 | |
| " | Gach | | | Drest Co. BK of mid the Va Gach & Elmira Wall per trustee | May | 9 | 1986 | 9 am | Apr | 8 | 1986 | May | 12 | 1986 | All int in divers prop. Wilkinson Co | GED | 175 | 360 | |

Filing Docket and General Index to Realty Deeds and Mortgages — GRANTORS

REG. U. S. PAT. OFFICE *Chas. M. Cotts* County Indexes Since 1888 An Identifying Trade Mark

Open at Proper Tab according to First Letter or Letters of Name and refer to Buff Sub-Index sheet for page reference.

COTT FAMILY NAME INDEX NO. 1-SPLIT © 1949 MADE BY THE COTT INDEX COMPANY, COLUMBUS, OHIO MFG. COTT PATENT INDEX SYSTEMS

(27)

| | GRANTORS FAMILY NAMES | GIVEN NAMES ABCDEFGHIJ | GIVEN NAMES JKLMNO | GIVEN NAMES PQRSTUWXYZ | GRANTEES | DATE OF FILING | | | | DATE OF INSTRUMENT | | | DATE OF RECORD | | | LOCATION OF PROPERTY OR OTHER DESCRIPTION | KIND OF INST. | BOOK | PAGE |
|--|--------------------------|---------------------------|-----------------------|---------------------------|---|----------------|-----|------|----------|--------------------|-----|------|----------------|-----|------|--|---------------------|------|-------------|
| | | | | | | Month | Day | Year | Hr. M. | Month | Day | Year | Month | Day | Year | | | | |
| | Wall, | Elmina | | | Trust Co. Bk of Mid Ga NA <i>as trustee</i> | May | 9 | 1986 | 9 am | Apr | 8 | 1986 | May | 12 | 1986 | all int. in divers prop - Wilkinson Co. | Q ^c D | 175 | 361 |
| | " | " | | | Jack & Elmina Wall <i>per trustee</i> | " | " | " | " | " | " | " | " | " | " | " | " | " | " |
| | " | Frank H., III | | | Richard L. Nelson | Sept | 18 | 1986 | 2:15 pm | Sept | 17 | 1986 | Sept | 19 | 1986 | 3.2 acres - 327 th HMD, 3 rd LD <i>PB10/272</i> | WD | 177 | 103 |
| | " | Jack & Elmina | | | Georgia Pacific Corp. <i>per trustee</i> | Sept | 30 | 1986 | 9 am | Sept | 26 | 1986 | Oct | 1 | 1986 | 1100 acres - Wilkinson & Jwigge | Deed Lease | 177 | 227 |
| | " | Frank H., III | | | Oconee Electric Mem. Corp. | Nov | 6 | 1986 | 11:20 am | Sept | 18 | 1986 | Nov | 6 | 1986 | Right of way | Ease mort | 177 | 111 |
| | " | Jack | | | Trust Company Bank of Mid Ga NA <i>per trustee</i> | Nov | 21 | 1986 | 9 am | Nov | 18 | 1986 | Nov | 25 | 1986 | divers property 175/360 | Deed | 177 | 720 |
| | " | " | | | Jack & Elmina Wall <i>per trustee</i> | " | " | " | " | " | " | " | " | " | " | " | " | " | " |
| | " | Elmina | | | Trust Co. Bank of Mid Ga NA <i>as trustee</i> | Nov | 21 | 1986 | 9 am | Nov | 18 | 1986 | Nov | 25 | 1986 | divers property 175/361 | Deed | 177 | 720 |
| | " | " | | | Jack & Elmina Wall <i>per trustee</i> | " | " | " | " | " | " | " | " | " | " | " | " | " | " |
| | " | Jack & Elmina | | | La Grange Co. <i>per trustee</i> | Dec | 2 | 1986 | 9 am | Nov | 19 | 1986 | Dec | 5 | 1986 | 130 acres - Jwigge & Wilkinson | Deed | 178 | 45 |
| | " | Frank, Jr. | | | Oconee Electric membership Corp | Dec | 3 | 1986 | 1 pm | Nov | 11 | 1986 | Dec | 5 | 1986 | Right of way | Ease mort | 178 | 151 |
| | " | Mr. Frank H. & Ann S. | | | Wilkinson County, Ga | Feb | 5 | 1987 | 1:40 pm | Jan | 28 | 1987 | Feb | 5 | 1987 | Right of way | Easement Deed | 179 | 151 |
| | " | Mr. Frank H. | | | Wilkinson County, Ga | Feb | 5 | 1987 | 1:40 pm | Jan | 28 | 1987 | Feb | 5 | 1987 | Right of way | Ease mort | 179 | 153 |
| | " | Frank H., Jr. | | | Enterprise Contractors, Inc | Feb | 26 | 1987 | 10 am | Jan | 23 | 1987 | Feb | 26 | 1987 | 5.40 acres - 4 th LD - 24 46 | WD | 179 | 288 |
| | " | Frank H. Jr. & Ann S. | | | Wilkinson County, Ga | July | 25 | 1989 | 9:40 am | July | 20 | 1989 | July | 28 | 1989 | 346 acres - 4 th LD - 327 th HMD | D SD | 190 | 393- 394 |
| | " | Frank H., Jr. | | | Oconee EMC | Oct | 6 | 1989 | 12 noon | Oct | 3 | 1989 | Oct | 12 | 1989 | Right of way | Ease mort | 191 | 411 |

Filing Docket and General Index to Realty Deeds and Mortgages—GRANTORS

Clifford Walker, Attorney General.

Refer to SUB-INDEX in front portion of book for Alphabetical Arrangement and Page Reference to Names in this Index

Cott's Patented Index Systems. Owned and manufactured by Walker, Evans & Cogswell Co., Charleston, S. C.

| GRANTORS FAMILY NAMES | GIVEN NAMES A B C D E F G H | GIVEN NAMES I J K L M N O | GIVEN NAMES P Q R S T U V W X Y Z | GRANTEES | DATE OF FILING | | | | DATE OF INSTMT | | | DATE OF RECORD | | | LOCATION OF PROPERTY OR OTHER DESCRIPTION | Kind of inst'mt | Book | Page | | |
|--------------------------|--------------------------------|------------------------------|--------------------------------------|-----------------|-------------------------|-------|------|------|----------------|-------|------|----------------|-------|------|--|--|---|------------|------|-------|
| | | | | | Month | Day | Year | Hour | M | Month | Day | Year | Month | Day | | | | | Year | |
| D | Warren | B. A. | et al | | J. F. Lord Jr | Feb | 17 | 1922 | 2 | P.M. | Feb | 15 | 1922 | Feb | 17 | 1922 | 180 acs. Lords District Timber | Lease | 39 | 67 |
| | " | W. A. | et al | | J. F. Lord Jr | " | " | " | " | " | " | " | " | " | " | " | 150 " " " Timber | Lease | 39 | 67-8 |
| | " | W. A. | | | J. F. Lord Jr. | June | 28 | 1925 | 8 | a.m. | June | 24 | 1925 | June | 29 | 1925 | Timber in Lords Dist. | Lease | 39 | 558 |
| | " | W. A. | | | W. P. Roche | Oct | 8 | 1928 | 8 | a.m. | Oct | 4 | 1928 | Oct | 10 | 1928 | Timber on 183 1/4 acs. N. B. Thompson Place | Lease | 41 | 486-7 |
| | " | A. | | | B. Jones | | | | | | | | | | | | | Deed | A | 55 |
| | " | | Lula C. | | Colembiala Lassiter | | | | | | July | | 1890 | Aug | 7 | 1890 | | " | K | 391-2 |
| | " | R. A. | | | Mrs. Nannie Nightingale | Oct | 29 | 1913 | 2 | P.M. | Oct | 25 | 1913 | Oct | 29 | 1913 | | " | 25 | 348 |
| | " | Winnie | | | L. E. Thompson | Nov | 4 | 1920 | 8 | a.m. | Oct | 25 | 1920 | Nov | 4 | 1920 | | " | 29 | 507-8 |
| | " | Winnie & Pest, E. | | | L. E. Thompson | Nov | 4 | 1920 | 8 | a.m. | Oct | 25 | 1920 | Nov | 4 | 1920 | | " | 29 | 508 |
| | " | Winnie, et al | | | J. S. Thompson | Nov | 22 | 1920 | 8 | a.m. | Sept | 1 | 1920 | Nov | 22 | 1920 | | " | 30 | 485 |
| | " | R. A. Pershuff | | | Wilkinson County | April | 12 | 1934 | 2 | P.M. | Apr | 3 | 1934 | Apr | 25 | 1934 | 50 Acres Land 1934 tax (B33.94) | S-D | 50 | 626 |
| | " | R. A. | | | B. W. Carroll | Nov | 10 | 1936 | 5 | P.M. | Nov | 10 | 1936 | Nov | 11 | 1936 | 180 Acres Land in Lords Dist. | W.D S.D | 61 | 10 |
| " | W. E. | | | W. L. Freeman | July | 12 | 1938 | 9 | A.M. | July | 12 | 1938 | July | 12 | 1938 | 40 A. land in 330th M.O. | " | 61 | 210 | |
| " | W. E. | | | W. L. Freeman | " | 22 | " | " | A.M. | " | 22 | " | " | 22 | " | 50 acres land in Lords Dist. | W.D. | 61 | 212 | |
| " | Alma et al | | | Mrs L. C. Spell | Aug | 15 | 1938 | 2 | P.M. | Aug | 15 | " | Aug | 19 | 1938 | 2/3 undivided int in 100 Acres Land, 320 | W.D | 67 | 223 | |
| " | H. E. et al | | | Mrs L. C. Spell | " | " | " | " | " | " | " | " | " | 19 | " | " | " | " | " | " |

N. B.—This system of indexing is patented, and same covers both the Sub-Index and sheets comprising the General Index. The Loose Leaf Binder is also patented, both being the patents of C. M. COFFEE, Walker, Evans & Cogswell Co., of Charleston, S. C., are owners of these patents, and furnish these Sheets and Binders in North Carolina, South Carolina, Georgia, Florida and Alabama.

Filing Docket and General Index to Realty Deeds and Mortgages—GRANTORS

(31) Clifford Dukes, Attorney General.

Refer to SUB-INDEX in front portion of book for Alphabetical Arrangement and Page Reference to Names in this Index.

Cott's Patented Index Systems. Owned and manufactured by Walker, Evans & Cogswell Co., Charleston, S. C.

| GRANTORS FAMILY NAMES | GIVEN NAMES ABCDEFGHIJ | GIVEN NAMES KLMNO | GIVEN NAMES PQRSTUVWXYZ | GRANTEES | DATE OF FILING | | | | DATE OF INST'MT | | | DATE OF RECORD | | | LOCATION OF PROPERTY OR OTHER DESCRIPTION | Kind of Inst'mt | Book | Page |
|--------------------------|---------------------------|----------------------|----------------------------|-------------------------|----------------|-----|------|-------|-----------------|-----|------|----------------|-----|------|---|--------------------|------|--------|
| | | | | | Month | Day | Year | Hour | Month | Day | Year | Month | Day | Year | | | | |
| Warren | W. E. | et al | | Pierce & son | Aug | 24 | 1938 | 11 | Aug | 2 | 1938 | Aug | 24 | 1938 | 50 acres land in Lenoir Dist. | WD | 57 | 227 |
| " | Alma | et al | | " | " | " | " | " | " | " | " | " | " | " | " | " | " | " |
| " | W. E. | | | Alma Warren | Sept | 6 | " | P.M. | Sept | 6 | " | Sept | 6 | " | 133 3/4 acres (undivided interest) in 330th Dist. | " | 61 | 227 |
| " | Dr. E. | | | Edward Thompson | June | 1 | 1939 | 2 | July | 27 | 1938 | June | 1 | 1939 | 45 acres land in 330th Dist. Lenoir | WD | 61 | 293 |
| " | Alma | | | L. C. Spell and | Nov. | 24 | " | P.M. | Nov. | 24 | 1939 | Nov. | 27 | " | 133 3/4 acres land in 330 Dist. Lenoir | WD | 61 | 333 |
| " | Alma | | | Mrs. L. C. Spell | " | " | " | " | " | " | " | " | " | " | " | " | " | " |
| " | Alma et al | | | J. E. Thigpen | Feb. | 17 | 1944 | 9 | Sept | 6 | 1938 | Feb | 17 | 1944 | 50 acres land in Lenoir Dist. | " | 70 | 142 |
| " | Dr. E. et al | | | J. E. Thigpen | " | " | " | " | " | " | 1938 | " | " | " | " | " | " | " |
| " | Sarah et al | | | Amanda Scott | May | 15 | 1944 | 11:40 | Jan | 18 | 1947 | May | 15 | 1944 | 3-acre land in Lenoir | " | 74 | 593-4 |
| " | E. B. et al | | | Hall & Snow | Jan | 12 | 1948 | 2 | Jan | 12 | 1948 | Jan | 12 | 1948 | 100-acre land Lenoir Dist. | Trust | 77 | 511-12 |
| " | Mrs. E. B. | | | " | " | " | " | " | " | " | " | " | " | " | " | " | " | " |
| " | Mr. E. B. et al | | | Mr. E. B. Woman | Oct | 26 | 1953 | 9 | Oct | 24 | 1953 | Oct | 26 | 1953 | " | WD | 86 | 63 |
| " | Mr. E. B. | | | T. J. Halland | Jan | 26 | 1954 | 9 | Jan | 11 | 1954 | Jan | 26 | 1954 | 100 acres land Lenoir | Acme | 89 | 521 |
| " | Mr. E. B. | | | Georgia Lumbermen Corp | Dec | 23 | " | " | Dec | 22 | " | Dec | 27 | " | 100 acres land Lenoir | WD | 93 | 193-4 |
| " | Mr. E. B. | | | T. J. Halland | Oct | 15 | 1955 | 11 | Oct | 10 | 1955 | Oct | 17 | 1955 | 100 acres | WD | 86 | 146 |
| " | Fred & Jennie | | | Meranda & Chemical Corp | Oct | 20 | 1958 | 3 | Oct | 14 | 1958 | Oct | 24 | 1958 | 2 tracts of 100 & 40 acres Lenoir | WD | 99 | 30-1 |

Filing Docket and General Index to Realty Deeds and Mortgages—GRANTORS

31

Refer to SUB-INDEX in front portion of Book for Alphabetical Arrangement and Page Reference to Names in this Index

Cott Patented Index Systems.
Manufactured by Geo. D. Barnard Sta. Co., St. Louis, Mo

| GRANTORS FAMILY NAMES | GIVEN NAMES ABCDEFGHIJ | GIVEN NAMES KLMNOP | GIVEN NAMES QRSTUVWXYZ | GRANTEES | DATE OF FILING | | | | DATE OF INSTRUMENT | | | DATE OF RECORD | | | LOCATION OF PROPERTY OR OTHER DESCRIPTION | KIND OF INST'MT | BOOK | PAGE |
|--------------------------|----------------------------------|-----------------------|---------------------------|--------------------------|----------------|-----|------|----------|--------------------|-----|------|----------------|-----|------|---|--------------------|------|---------|
| | | | | | MONTH | DAY | YEAR | HR. M | MONTH | DAY | YEAR | MONTH | DAY | YEAR | | | | |
| Warren | Pearl | | | Joe E. Reynolds | Nov | 1 | 1973 | Am 10:30 | Nov | - | 1973 | Nov | 1 | 1973 | 5.82 acres 327 th B.m. District | WD | 129 | 206 |
| " | Pearl | | | Joe E. Reynolds | April | 4 | 1974 | Am 11:30 | Mar | 29 | 1974 | April | 4 | 1974 | Tract - 321 th B.m. Dist., 510 ft. x 100 ft. | WD | 130 | 528 |
| " | Martha | | | Edwin Shane Hawthorne | Nov. | 14 | 1974 | Am 11:30 | Nov. | 13 | 1974 | Nov | 14 | 1974 | Lot in Gordon | WD | 137 | 427 |
| " | Pearl | | | Joe E. Reynolds | Oct. | 11 | 1976 | am 11:30 | Oct. | 9 | 1976 | Oct. | 11 | 1976 | Tract - 327 th B.m. District | WD | 140 | 570 |
| " | Pearl | | | Joe E. Reynolds | Oct. | 11 | 1976 | am 11:30 | Oct. | 9 | 1976 | Oct. | 11 | 1976 | Tract - 327 th B.m. District | WD | 140 | 571 |
| " | Eddie Jr. et al | | | Palace Industries, Inc. | Jan. | 5 | 1977 | am 9 | Dec. | 7 | 1976 | Jan. | 5 | 1977 | Tract - City of St. Louis | DSB | 141 | 390-391 |
| " | Pearl et al | | | " " " | " | " | " | " | " | " | " | " | " | " | " " " | " | " | " |
| " | Pearl Hughes et al | | | " " " | " | " | " | " | " | " | " | " | " | " | " " " | " | " | " |
| " | Martha et al | | | The Garden Bank | July | 13 | 1977 | am 11:45 | July | 1 | 1977 | July | 13 | 1977 | Satisfied Oct 5, 1987 | WD | 153 | 523-525 |
| " | Pearl Hughes | | | Joe E. Reynolds (Dublin) | Oct. | 5 | 1979 | Am 4:30 | Oct. | 5 | 1979 | Oct. | 5 | 1979 | 1/4 acre - 330 th (Laid's) B.m. Dist. | WD | 152 | 138-139 |
| " | Sandy J. formerly Pearl (Hughes) | | | Sumner & Merchants Bank | July | 27 | 1981 | pm 3 | July | 16 | 1981 | July | 24 | 1981 | Satisfied August 31, 1988 | WD | 153 | 442-443 |
| " | Pearl (Hughes) | | | Joe E. Reynolds | April | 12 | 1982 | am 11:45 | April | 9 | 1982 | April | 12 | 1982 | 75 acres - 327 th (Hawthorne) B.m. Dist. | WD | 161 | 181 |
| " | Pearl | | | Arthur M. Hall | Apr | 17 | 1984 | pm 1 | Apr | 9 | 1984 | Apr | 24 | 1984 | Dwiser | POA | 168 | 240 |
| " | Pearl Hughes | | | Joe E. Reynolds | Aug | 23 | 1985 | am 9 | Aug | 14 | 1985 | Aug | 28 | 1985 | Dwiser property | Consent Judgment | 172 | 804-805 |
| " | William Thomas | | | Martha H. Warren | Oct | 6 | 1986 | am 9 | Oct | 2 | 1986 | Oct | 7 | 1986 | Lot - 331 st (Ramah) B.m. Dist. | Deed | 177 | 211-212 |
| " | Martha H. | | | George P. Demard | Oct | 6 | 1986 | am 9 | Oct | 2 | 1986 | Oct | 7 | 1986 | Lot - 331 st (Ramah) B.m. Dist. | WD | 177 | 273-274 |
| " | Martha H. | | | The Garden Bank | Dec | 23 | 1986 | am 9 | Dec | 18 | 1986 | Dec | 26 | 1986 | Satisfied Dec 31, 1988 | WD | 178 | 383-384 |

Filing Docket and General Index to Realty Deeds and Mortgages—GRANTORS

Refer to SUB-INDEX in front portion of Book for Alphabetical Arrangement and Page Reference to Names in this Index

Cott Patented Index Systems.
Manufactured by Geo. D. Barnard Sta. Co., St. Louis, Mo.

| GRANTORS FAMILY NAMES | GIVEN NAMES ABCDEFGHIH | GIVEN NAMES IJKLMNO | GIVEN NAMES PQRSTUWXYZ | GRANTEES | DATE OF FILING | | | | DATE OF INSTRUMENT | | | DATE OF RECORD | | | LOCATION OF PROPERTY OR OTHER DESCRIPTION | KIND OF INST'MT | BOOK | PAGE |
|--------------------------|---------------------------|------------------------|---------------------------|-----------------------------|----------------|-----|------|--------|--------------------|-----|------|----------------|-----|------------|--|--------------------|------|------|
| | | | | | MONTH | DAY | YEAR | HR. M. | MONTH | DAY | YEAR | MONTH | DAY | YEAR | | | | |
| Whitehurst | | | Gas. S. | B. Finney | | | | | | | | | | Deed A 111 | | | | |
| " | | | Chas. Et. al. | Josiah Whitehurst | | | | | | | | | | " A 780 | | | | |
| " | | | | W.M. J. L. Brown | | | | | | | | | | " B. 108 | | | | |
| " | | | | W.M. Jack Roberts | | | | | | | | | | " B. 468 | | | | |
| " | | | | W.M. Chas. Roberts | | | | | | | | | | " B. 468 | | | | |
| " | | | | W.M. Et. al. W.M. Gibson | | | | | | | | | | " B. 489 | | | | |
| " | | | | W.M. Mrs. C. C. Kirkpatrick | | | | | | | | | | " B. 562 | | | | |
| " | | | | W.M. Cen. R. R. Company | | | | | | | | | | " B. 626 | | | | |
| " | | | Heirs of Jane Whitehurst | W.M. Whitehurst | | | | | | | | | | " C. 464 | | | | |
| " | | | " " " | J. J. Whitehurst | | | | | | | | | | " C. 465 | | | | |
| " | | | " " " | Theresa Whitehurst | | | | | | | | | | " C. 466 | | | | |
| " | | | " " " | Mrs. C. E. Smith | | | | | | | | | | " C. 602 | | | | |
| " | | | " " " | E. J. Massey | | | | | | | | | | " C. 542 | | | | |
| " | | | " " " | E. A. M. Callaway | | | | | | | | | | " C. 558 | | | | |
| " | | | " " " | W.M. Jas. J. Pedford | | | | | | | | | | " C. 686 | | | | |
| " | | | " " " | W.M. Mary M. Barclay | | | | | | | | | | " D. 34 | | | | |

cl note
D/34

Filing Docket and General Index to Realty Deeds and Mortgages—GRANTORS

Refer to SUB-INDEX in front portion of Book for Alphabetical Arrangement and Page Reference to Names in this Index

Cott Patented Index Systems.
Manufactured by Geo. D. Barnard Sta. Co., St. Louis, Mo.

| GRANTORS FAMILY NAMES | GIVEN NAMES ABCDEFGHIJ | GIVEN NAMES KLMNO | GIVEN NAMES PQRSTUVWXYZ | GRANTEES | DATE OF FILING | | | | DATE OF INSTRUMENT | | | DATE OF RECORD | | | LOCATION OF PROPERTY OR OTHER DESCRIPTION | KIND OF INST'MT | BOOK | PAGE |
|--------------------------|---------------------------|----------------------|----------------------------|--|----------------|-----|------|--------|--------------------|------|---------|----------------|-----|------|--|--------------------|------|------|
| | | | | | MONTH | DAY | YEAR | HR. M. | MONTH | DAY | YEAR | MONTH | DAY | YEAR | | | | |
| Whitehurst | | | | J. A. Ryles W. M. King Sanders & B. | | | | | | | | | | | Deed | D. | 149 | |
| " | | | | J. L. Taylor | | | | | | | | | | | " | H. | 671 | |
| " | | | | John Whitehurst | | | | | | | | | | | " | H. | 62 | |
| " | Heir | | | J. C. Whitehurst | | | | | | | | | | | " | F. | 113 | |
| " | | | | J. C. J. F. Branam | | | | | | | | | | | " | D. | 114 | |
| " | | | | W. M. B. F. Ryle | | | | | | | | | | | " | G. | 669 | |
| " | | | | Josiah Chas. L. Flint | | | | | | | | | | | " | J. | 238 | |
| " | | | | J. L. G. B. Stevens | | | | | | | | | | | " | E. | 208 | |
| " | | | | J. L. J. B. Stevens | | | | | | | | | | | " | E. | 204 | |
| " | C. Hal. | | | J. F. Jackson | | | | | Nov. 17 | 1906 | Feb. 26 | 1907 | | | " | 11 | 85 | |
| " | | | | L. M. Williams | | | | | Jan. 19 | 1898 | May 5 | 1898 | | | Patty. R. | | 299 | |
| " | | | | Josiah Central R. R. Bk. Co. | | | | | Jan. 3 | 1842 | May 16 | 1880 | | | Deed | K. | 274 | |
| " | C. M. | | | C. E. Smith | | | | | Nov. 8 | 1890 | Jan. 26 | 1891 | | | " | G. | 747 | |
| " | | | | W. M. W. J. Bridere | | | | | Dec. 29 | 1879 | Jan. 30 | 1881 | | | " | K. | 526 | |
| " | | | | W. M. Mary Lindal | | | | | Oct. 13 | 1877 | Oct. 20 | 1892 | | | " | M. | 165 | |
| " | | | | W. M. 2d Baptist Church | | | | | Jan. 31 | 1878 | Dec. 16 | 1892 | | | " | L. | 586 | |

Filing Docket and General Index to Realty Deeds and Mortgages—GRANTORS

Refer to SUB-INDEX in front portion of Book for Alphabetical Arrangement and Page Reference to Names in this Index

Cott Patented Index Systems.
Manufactured by Geo. D. Barnard Sta. Co., St. Louis, Mo.

| GRANTORS FAMILY NAMES | GIVEN NAMES ABCDEFGH | GIVEN NAMES IJKLMNO | GIVEN NAMES PQRSTUVWXYZ | GRANTEES | DATE OF FILING | | | | DATE OF INSTRUMENT | | | DATE OF RECORD | | | LOCATION OF PROPERTY OR OTHER DESCRIPTION | KIND OF INST'MT | BOOK | PAGE |
|--------------------------|-------------------------|------------------------|----------------------------|------------------------------|----------------|-----|------|--------|--------------------|-----|------|----------------|-----|------|--|--------------------|--------|------|
| | | | | | MONTH | DAY | YEAR | HR. M. | MONTH | DAY | YEAR | MONTH | DAY | YEAR | | | | |
| Whitehurst | C. | | | Mrs. Laura J. Rozar | Jan | 4 | 1908 | 2 Pm | Aug | 30 | 1907 | Jan | 7 | 1908 | Deed | 13 | 28 | |
| " | Cincinnati | | | W. S. Myrick | Mar | 22 | 1909 | 8am | Mar | 6 | 1909 | Mar | 22 | 1909 | " | 13 | 219-20 | |
| " | Zellecoff | | | W. S. Myrick | Mar | 22 | 1909 | 8am | Mar | 6 | 1909 | Mar | 22 | 1909 | " | 13 | 219-20 | |
| " | | | W. M. | Oliver Moore | Oct | 6 | 1911 | 2 Pm | Aug | 31 | 1877 | Oct | 6 | 1911 | " | 17 | 462 | |
| " | | J. I. | | W. D. Cobb | Dec | 27 | 1911 | 2 Pm | Dec | 26 | 1911 | Dec | 28 | 1911 | " | 13 | 574 | |
| " | | J. I. | | A. H. Massengale | Feb | 14 | 1912 | 2 Pm | Feb | 14 | 1912 | Feb | 15 | 1912 | " | 17 | 498 | |
| " | | | W. M. | H. J. Joey | Mar | 11 | 1912 | 2 Pm | Mar | 8 | 1912 | Mar | 11 | 1912 | " | 17 | 196 | |
| " | | J. I. | | W. D. Cobb | Apr | 27 | 1917 | 8am | Apr | 16 | 1917 | Apr | 27 | 1917 | " | 25 | 415 | |
| " | | J. J. | | Isabel J. Johnston | Jun | 31 | 1912 | 7 Pm | Jan | 23 | 1912 | Feb | 1 | 1912 | M.D. | 16 | 259-60 | |
| " | | | W. J. et al. | J. T. Clements | July | 20 | 1917 | 2 Pm | Mar | 29 | 1917 | July | 20 | 1917 | " | 27 | 478-9 | |
| " | | | Z et al. | C. Whitehurst & D. G. Lee | | | | | | | | May | 29 | 1905 | P. atty. | 7 | 240 | |
| " | | | | Mrs. Louise Joey | Apr | 21 | 1934 | 9 am | Apr | 20 | 1934 | Apr | 21 | 1934 | Part of instrument | | | |
| " | | | | Land Bank Commission | Nov | 9 | | 2 Pm | Nov | 6 | | Nov | 10 | | Part of instrument | | | |
| " | | | W. M. | King Sanders | May | 19 | 1944 | 1 Pm | Feb | 10 | 1875 | May | 19 | 1944 | Lot in Garden | A.D. | 74 | 125 |
| " | | | C. L. | Thomas McDowell | July | 11 | | am | April | 10 | 1900 | July | 11 | 1914 | Undivided interest in Hudson Place | " | 74 | 146 |

cl note 74/146

This Index approved and adopted for use in the Counties of Georgia pursuant to the Act approved August 8, 1916, providing for uniform records throughout the State.

Filing Docket and General Index to Realty Deeds and Mortgages—GRANTORS

Clifford Baker, Attorney General.

Refer to SUB-INDEX in front portion of Book for Alphabetical Arrangement and Page Reference to Names in this Index.

Cott's Patented Index Systems. Owned and manufactured by Walker, Evans & Cogswell Co., Charleston, S. C.

N. B.—This system of indexing is patented, and same covers both the Sub-Index and sheets comprising the General Index. The Loose Leaf Binder is also patented, both being the patents of C. M. COTT, Walker, Evans & Cogswell Co., of Charleston, S. C., are owners of these patents, and furnish these Sheets and Binders in North Carolina, South Carolina, Georgia, Florida and Alabama.

| GRANTORS FAMILY NAMES | GIVEN NAMES ABCDEFGHIJ | GIVEN NAMES IJKLMNO | GIVEN NAMES PQRSTUVWXYZ | GRANTEES | DATE OF FILING | | | | DATE OF INST'MT | | | DATE OF RECORD | | | LOCATION OF PROPERTY OR OTHER DESCRIPTION | Kind of Inst'mt | Book | Page |
|--------------------------|---------------------------|------------------------|----------------------------|---------------------------------|----------------|-----|------|--------------------|-----------------|-----|-------|----------------|-----|------|---|--------------------|---------|---------|
| | | | | | Month | Day | Year | Hour | Month | Day | Year | Month | Day | Year | | | | |
| Whitehurst | Mrs Mary | | | International Life Insurance Co | May | 19 | 1922 | 2 ³⁰ Pm | Feb | 10 | 1902 | May | 22 | 1922 | See Book 24 Page 11348 | Return agreement | 24 | 16970-1 |
| " | J. J. et al | | | Missouri State Life Ins. Co. | May | 6 | 1931 | 8 am | Apr | 22 | 1931 | " | 6 | 1931 | 50 1/4 acers. near Gordon | quit claim | 50 | 193 |
| " | Mrs Mary et al | | | " " " " | May | " | " | " | " | " | " | " | " | " | " | quit claim | 50 | 193 |
| " | Mrs Louise Drey | | | Mathe Steven Drey | Nov. | 10 | 1933 | 9 am | Nov. | 8 | 1933 | Nov | 10 | 1933 | Satisfy Merg 13/37 | W.C.C. | 504 | |
| " | Louise Drey | | | Mrs Willie Drey Clayton | " | " | " | " | " | " | " | " | " | " | Satisfy Merg 13/37 | W.C.C. | " | 505 |
| " | | W. J. Et. al. | | J. J. Clements | July | 28 | 1917 | 2 Pm | Mar. | 3 | 1917 | July | 20 | 1917 | | M.D. | 27 | 478-9 |
| " | | J. Et. al. | | C. Whitehurst, D. G. Lee | | | | | | | 196 | May | 30 | 1965 | | Patty | 7 | 240 |
| " | | C. | | Mrs Ada E. Fountain | | | | | | | Dec 3 | 1898 | Dec | 7 | 1898 | | Deed J. | 456 |
| " | Mrs Louise Drey | | | H. A. Burke | May | 8 | 1934 | 2 Pm | May | 3 | 1934 | July | 8 | 1934 | Satisfy Merg 13/37 | W.C.C. | | |
| " | J. H. et al | | | W. M. Whitehurst | " | 9 | " | 9 am | Jan | 20 | 1905 | May | 9 | " | 1/5 undivided interest in Grandfather Burke's place | W.D. | 50 | 638 |
| " | Burke et al | | | W. M. Whitehurst | " | " | " | " | Dec | 21 | 1904 | " | " | " | 2/5 undivided interest in Grandfather Burke's place | W.D. | 50 | 638 |
| " | Joel et al | | | " " " " | " | " | " | " | " | " | " | " | " | " | " | " | " | " |
| Whitehurst | Burdick | | | Georgia Koolin Company | Oct | 6 | 1936 | 2 Pm | Aug | 29 | 1934 | Oct | 7 | 1936 | of J. A. Wood to | transfer | 52 | 466 |
| " | Burdick | | | " " " " | " | " | " | " | " | 19 | " | " | 7 | " | of J. J. F. Brooks note | " | 52 | 466 |
| " | Burdick | | | " " " " | " | " | " | " | " | " | " | " | " | " | of John Burk Wood | 52/466 | " | 466 |
| " | B | | | W. E. Hamlin | Apr | 19 | 1937 | " | Mar | 12 | 1937 | Apr | 20 | 1937 | option of J. J. F. Brooks transfer | Transp | " | 557 |

52/558

Filing Docket and General Index to Realty Deeds and Mortgages—GRANTORS

37 Clifford Baker, Attorney General.

Refer to SUB-INDEX in front portion of Book for Alphabetical Arrangement and Page Reference to Names in this Index.

Cott's Patented Index Systems. Owned and manufactured by Walker, Evans & Cogswell Co., Charleston, S. C.

| GRANTORS FAMILY NAMES | GIVEN NAMES ABCDEFGHIJ | GIVEN NAMES KLMNO | GIVEN NAMES PQRSTUVWXYZ | GRANTEES | DATE OF FILING | | | | DATE OF INST'MT | | | DATE OF RECORD | | | LOCATION OF PROPERTY OR OTHER DESCRIPTION | Kind of Inst'mt | Book | Page |
|--------------------------|---------------------------|----------------------|----------------------------|------------------------------------|----------------|-----|------|-------|-----------------|-----|------|----------------|-----|------|--|--------------------|------|-------|
| | | | | | Month | Day | Year | Hour | Month | Day | Year | Month | Day | Year | | | | |
| Whitehurst | B. et al | | | J. J. F. Brooks | April | 22 | 1937 | 6 Pm | April | 21 | 1937 | April | 23 | 1937 | 65 acres Land | Option | 52 | 563 |
| " | Mrs. Louise Evey et al | | | Cleveland Beech Lumber Co. | May | 11 | " | 5 Pm | May | 11 | " | May | 13 | 1937 | 3000 Acres Land in 3rd L. Dist. | Timber Deed | " | 573-4 |
| " | Mrs. Mozie | | | Southern Bell Telephone & Tel. Co. | Nov | 18 | 1938 | 9 Am | Feb | 19 | 1938 | Mar | 19 | 1938 | Right of Way | Grant | 57 | 117 |
| " | Louise Evey et al | | | Cleveland Beech L. Co. | Sept | 30 | " | " | Sept | 29 | " | Sept | 30 | " | " | " | 57 | 241 |
| " | W.M. | | | M. N. Pace | Nov | 7 | " | " | Nov | 3 | 1874 | Nov | 7 | " | 50 acres in 33rd district | Deed | 57 | 264 |
| " | B. | | | W. C. Dennard et al | Mar | 28 | 1939 | 4 Pm | Mar | 4 | 1939 | Mar | 28 | 1939 | Mining agreement | agreement | " | 314- |
| " | B. | | | J. E. Butler et al | " | " | " | " | " | " | " | " | " | " | " | " | " | " |
| " | B. | | | B. Whitehurst et al | " | " | " | " | " | " | " | " | " | " | " | " | " | " |
| " | Mrs. Louise Evey et al | | | Cleveland Beech Lumber Co. | Jan | 4 | 1940 | " | Jan | 2 | 1940 | Jan | 11 | 1940 | extension agreement on timber | " | " | 466-2 |
| " | Mrs. Louise Evey | | | Georgia Lumber & Veneer Corp | Dec | 18 | 1954 | 9 Am | Dec | 15 | 1954 | Dec | 18 | 1954 | 887 acres | Lease | 93 | 191 |
| " | Mary Hart, et al. | | | Georgia Lumber & Veneer Corp | Oct | 28 | 1960 | 9 Am | Oct | 26 | 1960 | Oct | 28 | 1960 | 882 Acres in 329th S. M. District | Timber Contract | 101 | 430-1 |
| " | Mary Hart, et al. | | | Wilbur L. Council, et al. | Dec | 16 | 1965 | 9 AM | Dec | 9 | 1965 | Dec | 16 | 1965 | Grant in 3rd Land District | Grant | 110 | 104-5 |
| " | Mary Hart, et al. | | | David L. Hulbert, et al. | " | " | " | " | " | " | " | " | " | " | " | " | " | " |
| " | Mary Hart | | | Kimberly Clark Corp | July | 31 | 1968 | 3 Pm | July | 31 | 1968 | July | 31 | 1968 | 887 acres 3rd Land Dist | WD | 115 | 232 |
| " | Mary Hart | | | Continental Timberlands, Inc | Mar | 6 | 1970 | 5 Pm | Mar | 6 | 1970 | Mar | 7 | 1970 | 660.5 acres 23rd Land Dist. | WD | 119 | 347-8 |
| " | Mary Hart | | | Continental Timberlands, Inc | Mar | 18 | 1970 | 10 Am | Mar | 16 | 1970 | Mar | 18 | 1970 | 660.5 acres 23rd Land Dist | Deed | 119 | 393-4 |

Filing Docket and General Index to Realty Deeds and Mortgages — GRANTORS

COTT FAMILY NAME INDEX No. 1-Split
Copyright 1983 A122559

☞ Open at Proper Tab according to First Letter or Letters of
Name and refer to Buff Sub-Index sheet for page reference.

Made by The Cott Index Company, Columbus, Ohio
Foots & Davies, Inc., Atlanta, Georgia

(37)

| GRANTORS FAMILY NAMES | GIVEN NAMES ABCDEFGHIJ | GIVEN NAMES KLMNO | GIVEN NAMES PQRSTUVWXYZ | GRANTEES | DATE OF FILING | | | | DATE OF INSTRUMENT | | | DATE OF RECORD | | | LOCATION OF PROPERTY OR OTHER DESCRIPTION | KIND OF INST. | BOOK | PAGE |
|--------------------------|---------------------------|----------------------|----------------------------|------------------------|----------------|-----|------|----------|--------------------|-----|------|----------------|-----|------|--|---------------------|------|---------|
| | | | | | Month | Day | Year | Hr. M. | Month | Day | Year | Month | Day | Year | | | | |
| Whitehurst | Burke G. | et al | | O. L. Brooks et al | Dec | 31 | 1974 | 11:45 am | Dec | 29 | 1977 | Dec | 31 | 1974 | 81 acres Ranch plat (371st Jm.) | Genl | 137 | 682-683 |
| " | " | " | " | Jessie Mae Owen et al | " | " | " | " | " | " | " | " | " | " | " | " | " | " |
| " | " | " | " | Annal Ray Stiles et al | " | " | " | " | " | " | " | " | " | " | " | " | " | " |
| " | Burke G. | et al | | O. L. Brooks et al | Jan | 17 | 1977 | 2:00 pm | Aug | 9 | 1976 | Jan | 17 | 1977 | 81 acres Ranch plat (331st Jm.) | Genl | 141 | 596 |
| " | " | " | " | Jessie Mae Owen et al | " | " | " | " | " | " | " | " | " | " | " | " | " | " |
| " | " | " | " | Annal Ray Stiles et al | " | " | " | " | " | " | " | " | " | " | " | " | " | " |
| " | Jessie Mae Owen | per heirs | | Ms. C. E. Smith | July | 17 | 1978 | 11:50 am | July | 10 | 1978 | July | 17 | 1978 | Tract- 27 th Land plat | Genl | 147 | 423-425 |

Filing Docket and General Index to Realty Deeds and Mortgages—GRANTORS

Refer to SUB-INDEX in front portion of Book for Alphabetical Arrangement and Page Reference to Names in this Index

Cott Patented Index Systems.
Manufactured by Geo. D. Barnard Sta. Co., St. Louis, Mo.

| GRANTORS FAMILY NAMES | GIVEN NAMES ABCDEFGHIJ | GIVEN NAMES KLMNOP | GIVEN NAMES QRSTUVWXYZ | GRANTEES | DATE OF FILING | | | | DATE OF INSTRUMENT | | | DATE OF RECORD | | | LOCATION OF PROPERTY OR OTHER DESCRIPTION | KIND OF INST'MT | BOOK | PAGE |
|--------------------------|---------------------------|-----------------------|---------------------------|------------------------------|----------------|-----|------|--------|--------------------|--------|------|----------------|-----|------|--|--------------------|------|------|
| | | | | | MONTH | DAY | YEAR | HR. M. | MONTH | DAY | YEAR | MONTH | DAY | YEAR | | | | |
| Walters | C. J. | | | E. B. Waters | | | | | | | | | | Deed | F | 49 | | |
| " | E. B. | | | A. B. Small | | | | | | | | | | " | F | 50 | | |
| " | | | | Rebecca Etal, M. Letha Case | | | | | | | | | | " | H | 105 | | |
| " | | | | J. J. A. Bann | | | | | | | | | | " | R | 742 | | |
| " | | | | Jas. Sr. J. J. walters | | | | | | | | | | " | B | 779 | | |
| " | R. J. J. J. & L. E. | | | S. R. walters | | | | | Jan. 2 1902 | | | Dec. 15 1904 | | " | U | 110 | | |
| " | S. R. J. J. & L. E. | | | R. J. walters | | | | | Jan. 2 1902 | | | Dec. 15 1904 | | " | V | 110 | | |
| " | S. R. J. J. & R. J. | | | L. E. walters | | | | | Jan. 2 1902 | | | Dec. 15 1904 | | " | Y | 111 | | |
| " | S. R. L. E. & R. J. | | | J. J. walters | | | | | Jan. 2 1902 | | | Dec. 15 1914 | | " | U | 111 | | |
| " | J. H. & L. A. Justice | | | R. J. J. S. R. J. E. Walters | | | | | Jan. 2 1902 | | | Dec. 15 1904 | | " | X | 424 | | |
| " | J. J. | | | Oscar walters | | | | | Mar. 25 1905 | | | Mar. 30 1905 | | " | V | 119 | | |
| " | | | | J. J. John Delke | | | | | Feb. 17 1906 | | | Feb. 17 1906 | | " | V | 159 | | |
| " | | | | J. H. J. E. walters | | | | | Jan. 13 1902 | | | Jan. 15 1907 | | " | V | 193 | | |
| " | | | | J. H. J. E. walters | | | | | Jan. 13 1902 | | | Jan. 15 1907 | | " | V | 194 | | |
| " | Mrs Clara | | | L. R. Carson | | | | | Nov. 10 1912 | 8 a.m. | | Nov. 12 1912 | | | | 446 | | |
| " | | | | J. H. J. J. & J. J. Lingo | | | | | Nov. 24 1890 | | | Dec. 27 1890 | | | | 472 | | |

cl note
K/472

Filing Docket and General Index to Realty Deeds and Mortgages—GRANTORS

39

Refer to SUB-INDEX in front portion of Book for Alphabetical Arrangement and Page Reference to Names in this Index

Cott Patented Index Systems.
Manufactured by Geo. D. Barnard Sta. Co., St. Louis, Mo.

| GRANTORS FAMILY NAMES | GIVEN NAMES ABCDEFGHIJ | GIVEN NAMES KLMNO | GIVEN NAMES PQRSTUVWXYZ | GRANTEES | DATE OF FILING | | | | DATE OF INSTRUMENT | | | DATE OF RECORD | | | LOCATION OF PROPERTY OR OTHER DESCRIPTION | KIND OF INST'MT | BOOK | PAGE |
|--------------------------|---------------------------|----------------------|----------------------------|-----------------------------------|----------------|------|--------|--------|--------------------|------|------|----------------|------|------------------------|--|--------------------|--------|------|
| | | | | | MONTH | DAY | YEAR | HR. M. | MONTH | DAY | YEAR | MONTH | DAY | YEAR | | | | |
| Walters, | | | Thos. J. | James Walters | | | | | Feb. 7 | 1893 | | Feb. 8 | 1893 | | Deed | rr. | 231 | |
| " | | | J. J. | R. J. & J. J. Walters | | | | | Jan. 17 | 1900 | | Jan. 29 | 1900 | | " | U. | 368-9 | |
| " | | | Thos. J. | James Walters | | | | | Oct. 13 | 1898 | | Oct. 20 | 1898 | | " | J. | 19 | |
| " | Mrs | | Benlah | Robt. L. Stubbs | | | | | Sept. 25 | 1901 | | Nov. 19 | 1901 | | " | V | 23 | |
| " | | | J. J. | W. A. Hall Jr. | | | | | Feb. 22 | 1902 | | Feb. 26 | 1902 | | " | V | 32 | |
| " | | | J. J. | H. H. Harrison | | | | | May. 22 | 1903 | | May. 23 | 1903 | | " | 2 | 200 | |
| " | | | J. A. | J. J. Walters | | | | | Nov. 21 | 1903 | | Feb. 5 | 1904 | | " | V | 83 | |
| " | | | J. J. | M. L. Walters | | | | | Jan. 30 | 1904 | | Feb. 5 | 1904 | | " | V | 83 | |
| " | E. P. | | et. al. | J. S. Miller & S. K. Owens | Oct. 27 | 1919 | 2 P.M. | | Sept. 16 | 1918 | | Oct. 27 | 1919 | Real Estate | M.D. | 33 | 479 | |
| " | J. G. S. | | | The Federal Land Bank of Columbia | July 12 | " | " | | July 3 | 1919 | | July 19 | " | " | " | 29 | 388-91 | |
| " | " | | " | R. F. Eullens | Dec. 26 | " | " | | Dec. 24 | " | | Dec. 26 | " | " | " | 32 | 628-9 | |
| " | James Jr. | | | James Walter Jr. | | | | | Nov. 16 | 1868 | | Nov. 19 | 1868 | Homestead Per. Platte. | H.S. | a. | 1-2 | |
| " | Mr. J. F. | | | Mr. J. F. Walters | | | | | " | 19 | " | Jan. 6 | " | " | " | " | 12 | |
| " | Richard | | | Richard Walters | Nov. 30 | 1869 | | | " | | | " | 20 | 1870 | " | " | 115-16 | |
| " | Mrs. Martha J. | | | Mrs. Martha J. Walters | | | | | Jan. 18 | 1871 | | " | 29 | 1871 | " | " | 165-6 | |

This Index approved and adopted for use in the Counties of Georgia pursuant to the Act approved August 8, 1916, providing for uniform records throughout the State.

Filing Docket and General Index to Realty Deeds and Mortgages—GRANTORS

Refer to SUB-INDEX in front portion of Book for Alphabetical Arrangement and Page Reference to Names in this Index

| GRANTORS FAMILY NAMES | GIVEN NAMES ABCDEFGHIJ | GIVEN NAMES JKLMNO | GIVEN NAMES PQRSTUVWXYZ | GRANTEES | DATE OF FILING | | | | DATE OF INST'MT | | | DATE OF RECORD | | | LOCATION OF PROPERTY OR OTHER DESCRIPTION | Kind of Inst'mt | Book | Page |
|--------------------------|---------------------------|-----------------------|----------------------------|-----------------------------------|----------------|-----|------|---------|-----------------|-----|------|----------------|-----|------|--|--------------------|------|--------|
| | | | | | Month | Day | Year | Hour M. | Month | Day | Year | Month | Day | Year | | | | |
| Walters | M. L. | | | Miss Pinkie Adkins | May | 24 | 1922 | a.m. | May | 20 | 1922 | May | 26 | 1922 | 172 acres, Lots 18, 19, 3rd Dist. | W.D. | 42 | 157 |
| " | T. H. et al | | | Leri B. Leason Jr | Jul | 31 | " | P.M. | Feb | 7 | " | Jul | 31 | " | Timber on 222 1/2 acres | Lease | 34 | 220 |
| " | Mr Fannie E. et al | | | " " " | " | " | " | " | " | " | " | " | " | " | " | Lease | 34 | 220 |
| " | B. L. et al | | | " " " | " | " | " | " | " | " | " | " | " | " | " | Lease | 34 | 220 |
| " | Oscar | | | T. L. Rose, Lumber Co | Oct | 7 | " | " | Sept | 25 | " | Oct | 11 | " | Timber on Walter's Home Place | Lease | 39 | 178 |
| " | Isaac G. S. | | | The Federal Land Bank of Columbia | Jan | 28 | 1923 | a.m. | Jan | 19 | 1923 | Feb | 1 | 1923 | 104.8 acres, Lawrence & Wilkinson | W.D. | 38 | 713-14 |
| " | B. F. | | | J. J. Walters | Apr | " | " | P.M. | Feb | 28 | 1917 | Apr | 28 | " | 70 acres Third Land District | W.D. | 40 | 166 |
| " | J. P. | | | B. L. Walters | " | " | " | " | Apr | 24 | 1923 | " | " | " | 140 acres, Lot #181, Third Dist. | W.D. | 40 | 167 |
| " | M. L. | | | Miss Ruth Adkins | Nov | 17 | " | " | Nov | 9 | " | Nov | 17 | " | 172 acres, Lots 18 & 19, 3rd Dist | W.D. | 40 | 216 |
| " | B. L. et al | | | Leri B. Leason Jr | Apr | 15 | 1924 | " | Apr | 12 | 1924 | Apr | 15 | 1924 | 227 acres, Timber on 227 acres, 3rd Dist. | Lease | 39 | 412-13 |
| " | T. H. et al | | | " " " | " | " | " | " | " | " | " | " | " | " | " | Lease | 39 | 412-13 |
| " | Mr L. E. | | | Miss Marnie L. Walters | Nov | 25 | " | " | Nov | 22 | " | Nov | 28 | " | 100 acres, Lots 161 & 179, 3rd Dist | W.D. | 40 | 315 |
| " | B. L. et al | | | Miss Bessie Adkins | Dec | 17 | " | a.m. | Dec | 1 | " | Dec | 19 | " | 174 acres, Lots 150 & 161, 3rd Dist. | W.D. | 42 | 313 |
| " | Mr L. E. et al | | | " " " | " | " | " | " | " | " | " | " | " | " | 174 acres, Lots 150 & 161, 3rd Dist. | W.D. | 42 | 313 |
| " | L. H. | | | Wilkinson County Bank | Jan | 22 | 1924 | " | Jan | 11 | 1924 | Jan | 25 | 1924 | 100 acres, Lot #141, 3rd Dist. | W.D. | 42 | 345 |
| " | B. L. | | | Millidgeville Lighting Co. | June | 18 | " | P.M. | " | 24 | " | July | 2 | " | 100 acres, Lot #141, 3rd Dist. | Lease | 41 | 138 |

Filing Docket and General Index to Realty Deeds and Mortgages—GRANTORS

39

Refer to SUB-INDEX in front portion of Book for Alphabetical Arrangement and Page Reference to Names in this Index

| GRANTORS FAMILY NAMES | GIVEN NAMES ABCDEFGHIJ | GIVEN NAMES IJKLMNO | GIVEN NAMES PQRSTUVWXYZ | GRANTEES | DATE OF FILING | | | | DATE OF INST'MT | | | DATE OF RECORD | | | LOCATION OF PROPERTY OR OTHER DESCRIPTION | Kind of Inst'mt | Book | Page | |
|--------------------------|---------------------------|------------------------|----------------------------|--|----------------|-----|------|------|-----------------|------|------|----------------|------|------|--|--|-----------------------|------|-----------------|
| | | | | | Month | Day | Year | Hour | Month | Day | Year | Month | Day | Year | | | | | |
| Walters | Leonard | | | Milledgeville Lightng Co. | June | 18 | 1924 | 8 | am | July | 22 | 1925 | July | 2 | 1924 | 100 acres, 4th Dist. | Ease | 41 | 136-7 |
| " | R. L. et al | | | Lini R. Leason Jr. | Dec | 7 | " | " | " | Nov | 20 | 1924 | Dec | 8 | " | all timber 224 1/2 acres Granton Dist | Lease | 41 | 189 |
| " | T. H. et al | | | " " " " | " | " | " | " | " | " | " | " | " | " | " | " " " " " " " " | Lease | 41 | 199 |
| " | Mrs F. C. et al | | | " " " " | " | " | " | " | " | " | " | " | " | " | " | " " " " " " " " | Lease | 41 | 199 |
| " | L. H. | | | Milkinson County Bank | " | 20 | " | 8 | am | Dec | 17 | " | " | 23 | " | 100 acres, Lot #150 3rd Dist. | DBS | 42 | 420 |
| " | Rebecca | | | Miss Laura Walters | May | 13 | 1927 | 8 | am | May | 13 | 1927 | May | 17 | 1927 | 85 acres, 2 tracts, Lots 159, 160, 4th Dist. | W.D. | 40 | 591 |
| " | R. L. | | | J. M. Hall | July | 28 | 1928 | " | " | July | 28 | 1928 | Aug | 2 | 1928 | Timber, Walter Place | Lease | 41 | 457 |
| " | A. L. | | | Mrs. F. E. Walters | Aug | 29 | " | " | " | Aug | 25 | " | Aug | 30 | " | 78 acres land lot # 161-150 3rd Dist. | W.D. | 41 | 462 |
| " | Nan | | | Mrs. Cora Billwe | Oct | 17 | 1930 | " | " | Sept | - | " | Oct | 18 | 1930 | 100 acres, Lots 161, 179, 3rd Dist. | W.D. | 46 | 254 |
| " | Mrs F. C. | | | Mrs. Cora Billwe | " | " | " | " | " | Sept | - | " | " | " | " | 78 acres Lots 150, 161, 3rd Dist. | W.D. | 46 | 253 |
| " | L. H. for sheriff | | | Milkinson County | Dec | 3 | 1931 | 8 | am | Dec | 1 | 1931 | Dec | 3 | 1931 | 35 acres, 330th Dist. | W.D. | 50 | 253 |
| " | Isaac | | | Land Bank Commission | Jan | 3 | 1934 | 2 | pm | Dec | 30 | 1933 | Jan | 3 | 1934 | (97) 330th Dist. | W.D. | 50 | 149-50 149-8 |
| " | Leonard Harris | | | " " " | " | 20 | " | 9 | am | Jan | 16 | 1934 | " | 20 | " | (98) 330th Dist. | " | 51 | 167-8 |
| " | Mrs Clara | | | L. H. Walter | " | 22 | " | " | " | " | 20 | " | " | 22 | " | Part of lot #150 | Part Clear Deed | 50 | 542 442 |
| " | Laura E. | | | H. J. Kitchens | July | 23 | 1936 | 2 | pm | July | 23 | 1936 | July | 23 | 1936 | 100 acres, 4th Land Dist | Timber Deed | 52 | 438 |
| " | R. L. | | | J. E. Butler as Ordinary of said County | Jan | 23 | 1937 | 9 | am | Mar | 3 | 1937 | Mar | 23 | 1937 | 1/2 acre Land to be used as a cemetery | W.D. | 61 | 59 |

Filing Docket and General Index to Realty Deeds and Mortgages—GRANTORS

Cott Patented Index Systems.
Manufactured by Geo. D. Barnard Sta. Co., St. Louis, Mo.

39

Refer to SUB-INDEX in front portion of Book for Alphabetical Arrangement and Page Reference to Names in this Index

| GRANTORS FAMILY NAMES | GIVEN NAMES ABCDEFGHIJ | GIVEN NAMES JKLMNO | GIVEN NAMES PQRSTUVWXYZ | GRANTEES | DATE OF FILING | | | | DATE OF INSTRUMENT | | | DATE OF RECORD | | | LOCATION OF PROPERTY OR OTHER DESCRIPTION | KIND OF INSTMT | BOOK | PAGE |
|--------------------------|---------------------------|-----------------------|----------------------------|--------------------------|----------------|-----|------|-----------------------|--------------------|-----|------|----------------|-----|------|--|-------------------|------|-------|
| | | | | | MONTH | DAY | YEAR | HR. M. | MONTH | DAY | YEAR | MONTH | DAY | YEAR | | | | |
| Waters | Laura et al | | | R. L. Waeter | Feb | 19 | 1938 | 12 ¹⁴ P.M. | Feb | 19 | 1938 | Feb | 19 | 1938 | 160 acre land in 2nd dist | Geo | 57 | 99 |
| " | J. J et al | | | R L Waeter | " | " | " | " | " | " | " | " | " | " | " | " | " | " |
| " | Mrs. J. E. | | | Mrs Cora Billue | " | 21 | " | 2 P.M. | Feb | 21 | " | " | 22 | " | 100 acres land in 3rd land Dist. | WD | 61 | 159 |
| " | Albert | on R. F. Murphy | | Jefferys, McElath, Myg & | Aug | 3 | " | 9 A.M. | Aug | 2 | 1938 | Aug | 3 | " | 13.2 acre land in High Hill dist | Final Deed | 57 | 184 |
| " | Leonard | his guardian | an atty | C. H. Hightower | Sept | 5 | 1939 | 2 P.M. | Sept | 5 | 1939 | Sept | 6 | 1939 | 9.8. acre land in 330th dist | Final Deed | 57 | 403 |
| " | Laura | min | | R L Waeter | Dec | 9 | " | 3 P.M. | Dec | 9 | " | Dec | 9 | " | 166 acre land in 3rd land dist | atg | 57 | 451 |
| " | R. L. | | | Mrs Vitor Ovoden | June | 3 | 1940 | 10 A.M. | June | 1 | 1940 | June | 3 | 1940 | Deed for Mrs. J. E. Waters | atg | 57 | 172 |
| " | Mrs Laura | | | R. L. Waeter | Dec | 27 | " | 4 P.M. | Dec | 27 | " | Dec | 28 | " | 166-acre land in 2nd land dist | WD | 61 | 475 |
| " | Albert A. | | | M. H. Everett | July | 19 | 1943 | 10 A.M. | July | 7 | 1943 | July | 19 | 1943 | 132-acre land in High Hill dist | Final Deed | 57 | 458 |
| " | R. L. | | | Cleveland Orma Dr C | Sept | 24 | " | 11 A.M. | Sept | 18 | " | Sept | 24 | " | 10-acre land in Dromont dist | Final Deed | 67 | 521 |
| " | R. L. | | | Brooks & Brooks | March | 24 | 1944 | 5:30 P.M. | March | 24 | 1944 | March | 24 | 1944 | 20-acre land in ... | " | 74 | 93-94 |
| " | R. L. | | | J. C. Jackson | May | 23 | " | 4 P.M. | May | 23 | " | May | 23 | " | 37.35 acre land in 3rd land | WD | 74 | 133 |
| " | R. L. | | | Lee W. Remmardt | Feb | 4 | 1946 | 4 A.M. | Jan | 30 | 1946 | Feb | 4 | 1946 | 20-acre land in Dunwoody dist | Final Deed | 74 | 519 |
| " | R. L. | | | Brook & Brook | July | 29 | " | 2 P.M. | July | 29 | " | July | 30 | " | 25-acre land 327. 1/2 ac. dist | " | 77 | 42-43 |
| " | Mrs. Jean R. | | | J. C. Jackson | Aug | 3 | " | 2 P.M. | June | 3 | " | Aug | 3 | " | 132-acre land 352 1/2 ac. dist | Deed | 77 | 47 |
| " | R. L. | | | M. E. Knight | June | 21 | 1949 | 9 A.M. | June | 20 | 1949 | June | 21 | 1949 | 100 acres Ft. Winton dist | Final Deed | 80 | 365 |

Filing Docket and General Index to Realty Deeds and Mortgages—GRANTORS

Refer to SUB-INDEX in front portion of Book for Alphabetical Arrangement and Page Reference to Names in this Index

Cott Patented Index Systems.
Manufactured by Geo. D. Barnard Sta. Co., St. Louis, Mo.

59

| GRANTORS FAMILY NAMES | GIVEN NAMES ABCDEFGHIJ | GIVEN NAMES JKLMNO | GIVEN NAMES PQRSTUVWXYZ | GRANTEES | DATE OF FILING | | | | DATE OF INSTRUMENT | | | | DATE OF RECORD | | | | LOCATION OF PROPERTY OR OTHER DESCRIPTION | KIND OF INST'MT | BOOK | PAGE |
|--------------------------|---------------------------|-----------------------|----------------------------|----------------------------|----------------|-----|------|---------|--------------------|-----|------|-------|----------------|------|-----------------------------------|--------------|--|--------------------|------|------|
| | | | | | MONTH | DAY | YEAR | HR. M. | MONTH | DAY | YEAR | MONTH | DAY | YEAR | | | | | | |
| Walters | R. L. | | | Wilkinson County Agr. Co. | June | 1 | 1950 | am | May | 31 | 1950 | June | 2 | 1950 | 30 acres in Inverton Dist 9th M. | Timber Lease | 82 | 322 | | |
| " | Oscar | | | Mrs Mary Lee F. Walters | May | 7 | 1953 | am | May | 7 | 1953 | May | 8 | 1953 | 96 acres 327 Dist 9th M | WD | 89 | 303 | | |
| " | R. L. | | | Mrs Mary Lee F. Walters | Oct | 14 | " | am | Oct | 13 | " | Oct | 14 | " | 30 acres Inverton Dist | WD | 86 | 62 | | |
| " | R. L. | | | Jeffrey McPhail Mfg Co | Jan | 27 | 1954 | pm | Jan | 27 | 1954 | Jan | 28 | 1954 | 40 acres " " | Timber Lease | 89 | 525-8 | | |
| " | Mrs. Mary Lee F. | | | M. R. Hodges | Apr | 3 | " | AM | Jan | 25 | " | Apr | 3 | " | 60 acres - Lard's Dist. | WD | 93 | 1 | | |
| " | " " " | | | Earle Miller | " | 12 | " | pm | Jan | 7 | " | Jan | 13 | " | Lot in Inverton | WD | 93 | 9-10 | | |
| " | " " " | | | Annier & Margalit B. Pitts | " | 27 | " | am | Jan | 27 | " | " | 28 | " | Lot in Inverton | WD | 93 | 13-4 | | |
| " | " " " | | | J. H. Hallman | June | 1 | " | " | May | 28 | " | June | 3 | " | spgs of C.C. Beck | WD | 92 | 118 | | |
| " | " " " | | | J. Robert Harris | Aug | 13 | " | am | May | 19 | " | Aug | 13 | " | Lot in Inverton | WD | 93 | 98 | | |
| " | Mrs. Mary Lee F. | | | C.C. Beck | Oct | 30 | " | 9:20 AM | Oct | 29 | " | Oct | 30 | " | 175 acres - 327 Dist 9th M | WD | 93 | 157-158 | | |
| " | R. L. | | | David Smith | Aug | 8 | 1955 | am | Aug | 7 | 1955 | Aug | 10 | 1955 | 3 acres Inverton Dist | WD | 94 | 159 | | |
| " | R. L. | | | Murphy C. Beck | June | 14 | 1957 | pm | June | 14 | 1957 | June | 17 | 1957 | 26 acres 327th Dist | WD | 94 | 412 | | |
| " | R. L. et al | | | Earl O. Shields Jr | July | 17 | 1957 | pm | Aug | 1 | 1957 | July | 18 | 1957 | 2 acres 327th Dist | WD | 94 | 469 | | |
| " | R. L. et al | | | James E. Green | Aug | 7 | 1957 | pm | Aug | 7 | 1957 | Aug | 9 | 1957 | 40 acres Inverton Dist | WD | 94 | 455 | | |
| " | R. L. | | | Wilkinson County Bank | Mar | 14 | 1958 | am | Mar | 8 | 1958 | Mar | 21 | 1958 | spgs of Murphy C Beck | WD | 94 | 978 | | |
| " | R. L. et al | | | James E. Bruce | Mar | 18 | 1958 | am | Mar | 3 | 1958 | Mar | 22 | 1958 | 2 acres 2 miles south of Inverton | WD | 99 | 143-4 | | |

Filing Docket and General Index to Realty Deeds and Mortgages — GRANTORS

COTT FAMILY NAME INDEX No. 1-Split
Copyright 1933 A122559

Open at Proper Tab according to First Letter or Letters of
Name and refer to Buff Sub-Index sheet for page reference.

Made by The Cott Index Company, Columbus, Ohio
Foote & Davies, Inc., Atlanta, Georgia

(39)

| GRANTORS FAMILY NAMES | GIVEN NAMES ABCDEFGHIJ | GIVEN NAMES KLMNO | GIVEN NAMES PQRSTUVWXYZ | GRANTEES | DATE OF FILING | | | | DATE OF INSTRUMENT | | | DATE OF RECORD | | | LOCATION OF PROPERTY OR OTHER DESCRIPTION | KIND OF INST. | BOOK | PAGE |
|--------------------------|---------------------------|----------------------|----------------------------|-------------------------------|----------------|-----|------|----------|--------------------|-----|------|----------------|-----|------|--|---------------------|------|---------|
| | | | | | Month | Day | Year | Hr. M. | Month | Day | Year | Month | Day | Year | | | | |
| Walters | | Kenneth L. | | Deane Electric Membership Co. | June | 5 | 1974 | 3:30 Pm | May | 15 | 1974 | June | 5 | 1974 | Right of Way Easement | Filed | 131 | 208-209 |
| " | | Mrs. Mary Lee J. | | Wilkinson Co., La | Mar | 15 | 1988 | 10:40 am | Mar | 15 | 1988 | Mar | 16 | 1988 | Right of way | Case | 183 | 423-424 |
| " | | Mary Lee J. | | Mrs. W. Hawthorne | Nov | 9 | 1989 | 9 am | Nov | 6 | 1989 | Nov | 13 | 1989 | 1/3 acre - City of Gordon | Qcd | 192 | 36 |

Filing Docket and General Index to Realty Deeds and Mortgages—GRANTORS

Refer to SUB-INDEX in front portion of Book for Alphabetical Arrangement and Page Reference to Names in this Index

| GRANTORS FAMILY NAMES | GIVEN NAMES ABCDEFGHIJ | GIVEN NAMES IJKLMNO | GIVEN NAMES PQRSTUVWXYZ | GRANTEES | DATE OF FILING | | | | DATE OF INST'MT | | | DATE OF RECORD | | | LOCATION OF PROPERTY OR OTHER DESCRIPTION | Kind of Inst'mt | Book | Page | |
|--------------------------|---------------------------|------------------------|----------------------------|-----------------------------------|----------------|-----|------|------|-----------------|-----------|-----|----------------|-------|-----|--|--------------------------------------|------|--------|--------|
| | | | | | Month | Day | Year | Hour | Minute | Month | Day | Year | Month | Day | | | | | Year |
| Whipple | Ga | | | L. Ross Lumber Co | Oct | 7 | 1922 | 3 | pm | Sept | 25 | 1922 | Oct | 11 | 1922 | Satisfied Nov. 17th, 1922 (copy) | 39 | 172 | |
| " | Gra | | | The Federal Land Bank of Columbia | Feb | 1 | 1923 | 8 | am | Feb | 1 | 1923 | Feb | 3 | 1923 | Abstracted Jan. 31, 1948 | 38 | 715-10 | |
| " | W.L. | | | General Halder | Oct | 29 | 1924 | 2 | pm | Oct | 29 | 1924 | Nov | 1 | 1924 | Town Lot in Tomolow, Ga. | W.D. | 40 | 528 |
| " | W.L. | | | Mrs M.E. Burton | Dec | 8 | 1927 | 8 | am | Nov | 30 | 1927 | Dec | 8 | 1927 | 1/2 acre in Tomolow, Pick Jones Lot. | W.D. | 46 | 17 |
| " | W. H. | | | Rosie Dixon | July | 10 | 1931 | 2 | pm | May | 30 | 1927 | July | 10 | 1931 | 1 lot in Tomolow 37 x 77 | W.D. | 31 | 315 |
| " | W.L. | | | | | | | | | | | | | | | | | | |
| " | Will | | | State Highway Road | July | 3 | 1934 | 9 | am | Not Given | | | May | 6 | 1934 | 0.368 Acre Right of way | W.D. | 50 | 578 |
| " | W.L. | | | Mrs. J.E. Butler | Aug | 25 | 1938 | | | Aug | 8 | 1938 | Aug | 25 | 1938 | 150 acre land in H Ch Dist | W.D. | 57 | 227 |
| " | W.L. | | | Argene Reed | Feb | 9 | 1944 | 3 | pm | Feb | 8 | 1944 | Feb | 9 | 1944 | House + lot in Tomolow | W.D. | 70 | 138 |
| " | W.L. | | | Jennie Clay | Apr | 5 | | | P.M. | June | 26 | 1943 | Apr | 5 | | 2 acres in Paramoulet | " | " | 156 |
| " | W.L. | | | Archie Cooper | Aug | 25 | | | P.M. | Aug | 18 | 1944 | Aug | 25 | | Property in Tomolow. | W.D. | 70 | 180 |
| " | W.R. | | | Walter Hill | May | 26 | 1945 | | A.M. | Feb | 6 | 1945 | May | 26 | 1945 | Lot in Tomolow | W.D. | 70 | 238 |
| " | Laura | | | J.E. Everett | Nov | 14 | 1945 | | am | Nov | 14 | 1945 | Nov | 15 | 1945 | 5.5 Acre Land in Tomolow | W.D. | 74 | 487 |
| " | W.L. | | | Rosa Fountain et al | Dec | 24 | 1945 | | pm | Nov | 3 | 1945 | Dec | 24 | 1945 | 53 Acre Land in 327 5th St | W.D. | 74 | 487 |
| " | W.L. | | | Rosa Fountain et al | " | " | " | " | " | " | " | " | " | " | " | 10 Acre Land | " | " | 74 487 |
| " | W.L. | | | Beatrice Parker et al | " | " | " | " | " | " | " | " | " | " | " | 1/2 " " | " | " | 74 487 |
| " | W.L. | | | Rosa Fountain et al | " | " | " | " | " | " | " | " | " | " | " | 1/2 " " | " | " | 74 487 |

Filing Docket and General Index to Realty Deeds and Mortgages—GRANTORS

41

Refer to SUB-INDEX in front portion of Book for Alphabetical Arrangement and Page Reference to Names in this Index

Cott Patented Index Systems.
Manufactured by Geo. D. Barnard Sta. Co., St. Louis, Mo.

| GRANTORS FAMILY NAMES | GIVEN NAMES ABCDEFGHIH | GIVEN NAMES IJKLMNO | GIVEN NAMES PQRSTUVWXYZ | GRANTEES | DATE OF FILING | | | | DATE OF INSTRUMENT | | | DATE OF RECORD | | | LOCATION OF PROPERTY OR OTHER DESCRIPTION | KIND OF INST'MT | BOOK | PAGE |
|--------------------------|---------------------------|------------------------|----------------------------|----------|----------------|-----|------|--------|--------------------|-----|------|----------------|-----|------|--|--------------------|------|------|
| | | | | | MONTH | DAY | YEAR | HR. M. | MONTH | DAY | YEAR | MONTH | DAY | YEAR | | | | |
| Whipple | | S. B. admr. | J. J. Hallinan | | Nov | 25 | 1914 | Sam | July | 2 | 1867 | Nov | 27 | 1914 | Deed | 23 | 432 | |
| " | B. A. | | J. B. Whipple | | Nov | 25 | 1914 | Sam | July | 13 | 1867 | Nov | 27 | 1914 | " | 23 | 435 | |
| " | B. A. | | W. D. Kemp | | Nov | 25 | 1914 | Sam | July | 30 | 1867 | Nov | 27 | 1914 | " | 23 | 437 | |
| " | Alex. | | Willie Whipple | | Jan | 2 | 1915 | 10am | Jan | 2 | 1915 | Jan | 2 | 1915 | " | 25 | 564 | |
| " | Allen et al. | | J. J. Glover | | | | | | | | | | | | " | 2 | 671 | |
| " | Rodie | | Wilkinson County Bank | | Aug | 18 | 1947 | 9am | Aug | 14 | 1847 | Aug | 18 | 1947 | Home & Lt Land in 327th St in Sect | Deeds | 75 | 318 |
| " | Imrethy | | W. J. Dixon Jr. | | Jan | 2 | 1948 | 2pm | Jan | 2 | 1948 | Jan | 2 | 1948 | 38. ac Land in 4th Land | " | 75 | 391 |
| " | Rockabee | | Wilkinson County Bank | | Aug | 23 | | 4h | Aug | 21 | | Aug | 23 | | Lot in Franklin | " | 75 | 476 |
| " | Minnie et al | | Ada Collins | | Dec | 31 | | 1pm | Nov | 4 | | Dec | 31 | | Lot in Town | Deeds | 80 | 225 |
| " | Bru | | Wilkinson County Bank | | Apr | 14 | 1949 | 9am | Apr | 12 | 1949 | Apr | 14 | 1949 | Property in 280th St 39th & 40th | Deeds | 75 | 591 |

Filing Docket and General Index to Realty Deeds and Mortgages—GRANTORS

Refer to SUB-INDEX in front portion of Book for Alphabetical Arrangement and Page Reference to Names in this Index

| GRANTORS FAMILY NAMES | GIVEN NAMES ABCDEFGHIJ | GIVEN NAMES IJKLMNO | GIVEN NAMES PQRSTUVWXYZ | GRANTEES | DATE OF FILING | | | | DATE OF INST'MT | | | DATE OF RECORD | | | LOCATION OF PROPERTY OR OTHER DESCRIPTION | Kind of Inst'mt | Book | Page | |
|--------------------------|---------------------------|------------------------|----------------------------|-----------------------------------|----------------|-----|------|-------|-----------------|-----------|-----|----------------|-------|-----|--|--------------------------------------|------|--------|------|
| | | | | | Month | Day | Year | Hour | Min | Month | Day | Year | Month | Day | | | | | Year |
| Whipple | Gra | | | L. Ross Lumber Co | Oct | 7 | 1922 | 2 | | Sept | 25 | 1922 | Oct | 11 | 1922 | Faded plat Nov. 17th, 1922 (200) | 39 | 178 | |
| " | Gra | | | The Federal Land Bank of Columbia | Feb | 1 | 1923 | 8 | | Feb | 1 | 1923 | Feb | 3 | 1923 | Deed of 31-1928 | 38 | 715-19 | |
| " | W.L. | | | General Halder | Oct | 29 | 1924 | 2 | | Oct | 29 | 1924 | Nov | 1 | 1924 | Town Lot in Tomolow, Ga. | W.D. | 40 | 528 |
| " | W.L. | | | Mrs M. E. Burton | Dec | 8 | 1927 | 8 | | Nov | 30 | 1927 | Dec | 8 | 1927 | 1/2 acre in Tomolow, Pick Jones Lot. | W.D. | 46 | 17 |
| " | W. H. | | | Rosie Dixon | July | 10 | 1931 | 2 | | May | 30 | 1927 | July | 10 | 1931 | 1 lot in Tomolow 37 x 77 | W.D. | 31 | 315 |
| " | W.L. | | | | | | | | | | | | | | | | | | |
| " | Will | | | State Highway Road of Ga | Feb | 3 | 1934 | 9 | | Not Given | | | Mar | 6 | 1934 | 0.368 acre Right of way | W.D. | 50 | 578 |
| " | W.L. | | | Mrs J. E. Butler | Aug | 25 | 1938 | | | Aug | 8 | 1938 | Aug | 25 | 1938 | 120 acre land in H. C. Dist | W.D. | 57 | 222 |
| " | W.L. | | | Argene Reed | Feb | 9 | 1944 | 3 | | Feb | 8 | 1944 | Feb | 9 | 1944 | House & lot in Tomolow | W.D. | 70 | 138 |
| " | W.L. | | | Jennie Clay | Apr | 5 | | 2 | | June | 26 | 1943 | Apr | 5 | | 2 acres in Pasmoudist | " | " | 156 |
| " | W.L. | | | Aubie Cooper | Aug | 25 | | 12:15 | | Aug | 18 | 1944 | Aug | 25 | | Property in Tomolow. | W.D. | 70 | 180 |
| " | W. R. | | | Walter Hall | May | 26 | 1945 | 11:45 | | Feb | 6 | 1945 | May | 26 | 1945 | Lot in Tomolow | W.D. | 70 | 238 |
| " | Laura | | | J. E. Everett | Nov | 14 | 1945 | 9 | | Nov | 14 | 1945 | Nov | 15 | 1945 | 1/2 Acre in Tomolow | W.D. | 70 | 54 |
| " | M. L. | | | Rosa Fountain et al | Dec | 24 | 1945 | 4:30 | | Nov | 3 | 1945 | Dec | 24 | 1945 | 1/2 Acre in Tomolow | W.D. | 74 | 487 |
| " | W. L. | | | Rosa Fountain et al | " | " | " | " | | " | " | " | " | " | " | 10. Acre Tomolow | " | 74 | 487 |
| " | W. L. | | | Bessie Parker et al | " | " | " | " | | " | " | " | " | " | " | 12 | " | " | " |
| " | W. L. | | | Rosa Fountain et al | " | " | " | " | | " | " | " | " | " | " | 12 | " | " | " |

Filing Docket and General Index to Realty Deeds and Mortgages—GRANTORS

Refer to SUB-INDEX in front portion of Book for Alphabetical Arrangement and Page Reference to Names in this Index

41

| GRANTORS FAMILY NAMES | GIVEN NAMES ABCDEFGHIJ | GIVEN NAMES KLMNO | GIVEN NAMES PQRSTUVWXYZ | GRANTEES | DATE OF FILING | | | | DATE OF INST'MT | | | DATE OF RECORD | | | LOCATION OF PROPERTY OR OTHER DESCRIPTION | Kind of Inst'mt | Book | Page |
|--------------------------|--|----------------------|----------------------------|-----------------------|----------------|-----|------|-------|-----------------|-------|-----|----------------|-------|-----|--|--|----------------|---------|
| | | | | | Month | Day | Year | Hour | M | Month | Day | Year | Month | Day | | | | |
| Whipple | Timothy | | | J. W. Vinson Jr. | Feb | 2 | 1946 | Pm | 2 | Feb | 2 | 1946 | Feb | 2 | 1946 | 30 acres of land in 327.904 (1st) | 75 | 92 |
| " | Rockie B. et al | | | J. J. Stevens | Sept | 16 | " | 4 p.m | | Sept | 16 | " | Sept | 16 | " | Lot 11 of 1st block in Dunwoody | 187 | |
| " | Nattie Lee et al | | | " " | " | " | " | " | " | " | " | " | " | 17 | " | Part of July 24, 1947 | " | |
| " | Zeroy | | | R. L. Walter | Dec | 5 | 1946 | 2m | | Dec | 5 | 1946 | Dec | 5 | 1946 | 12 ft strip of land in 327.904 | 600 | 77 209 |
| " | Ira | | | Zeroy Whipple | " | " | " | " | " | " | " | " | " | " | " | 25-acre land in 327.1740 | " | 204-5 |
| " | Zeroy | | | R. L. Walter | " | " | " | " | " | " | " | " | " | " | " | 25 " | 600 | 75 219 |
| " | Timothy | | | J. E. Everett | Jan | 1 | 1947 | Pm | 2 | Jan | 1 | 1947 | Jan | 1 | 1947 | 30. acre land in 327.904 | 600 | 75 225 |
| " | Rockie Bee | | | Wilkinson Co Bank. | Aug | 18 | " | 9 AM | | Aug | 18 | 1947 | Aug | 18 | 1947 | Part of 1st block in Dunwoody | 600 | 75 318 |
| " | Lenora | | | Wilkinson Co. Bank | Sept | 24 | " | " | | Sept | 23 | " | Sept | 24 | " | Part of 1st block in Dunwoody | 600 | 75 337 |
| " | W. L. | | | Eula Jackson | Oct | 3 | " | 2 Pm | | Sept | 30 | " | Oct | 3 | " | Lot of land in Dunwoody | " | 70 443 |
| " | Zeroy | | | R. L. Walter | Nov | 29 | " | 10 AM | | Nov | 29 | 1947 | Nov | 29 | 1947 | 25 acre land in 3rd land | 600 | 77 477 |
| " | Ira | | | Mrs. Cora W. Bell | Dec | 5 | " | 9 AM | | Dec | 4 | " | Dec | 5 | " | 146.74 acre land 3rd land | " | 77 480 |
| " | Timothy Timothy, by W. L. et al | | | Ford Washington | 9 | Apr | 1949 | " | | Apr | 5 | 1949 | Apr | 12 | 1949 | 30 acre - Dunwoody | Flacke Real | 80 325 |
| " | Nattie Lee + Rockie B. | | | Wilkinson county Bond | July | 27 | 1944 | 9 am | | July | 21 | " | July | 27 | " | Part of 1st block in Dunwoody | 600 | 75 331 |
| " | W. L. | | | Wilkinson County | Mar | 3 | 1950 | am | | Oct | 22 | 1949 | Mar | 7 | 1950 | 0.11 acre Right of Way | 600 | 82 205 |
| " | Lenora | | | Lucius Whipple | Sept | 6 | 1950 | 2 PM | | Sept | 6 | 1950 | Sept | 7 | 1950 | 1/2 undivided interest in 1 acre in Dunwoody | 600 | 82 389B |

Filing Docket and General Index to Realty Deeds and Mortgages—GRANTORS

Refer to SUB-INDEX in front portion of Book for Alphabetical Arrangement and Page Reference to Names in this Index

Cott's Patented Index Systems,
Manufactured by Geo. D. Barnard Sta. Co., St. Louis, Mo

| GRANTORS FAMILY NAMES | GIVEN NAMES ABCDEFGHIJ | GIVEN NAMES IJKLMNO | GIVEN NAMES PQRSTUVWXYZ | GRANTEES | DATE OF FILING | | | | DATE OF INSTRUMENT | | | DATE OF RECORD | | | LOCATION OF PROPERTY OR OTHER DESCRIPTION | KIND OF INST'M'T | BOOK | PAGE |
|--------------------------|---------------------------|------------------------|----------------------------|-----------------------|----------------|-----|------|--------|--------------------|-----|------|----------------|-----|------|--|---------------------|------|------|
| | | | | | MONTH | DAY | YEAR | HR. M. | MONTH | DAY | YEAR | MONTH | DAY | YEAR | | | | |
| Whipple | Lucius & Lenora | | | Wilkinson County Bank | Sept | 7 | 1950 | AM | Sept | 6 | 1950 | Sept | 7 | 1950 | 1 acre Land in Irwin | DPS | 83 | 197 |
| " | W. L. for Frank Miller | | | Wilkinson County | Aug | 4 | 1952 | " | Nov | 28 | 1952 | Aug | 4 | 1952 | Right of Way | Rev D | 89 | 98 |
| " | Tommy Lee Tol | | | Ray B. Gordon | Nov | 13 | " | PM | Oct | 28 | " | Nov | 14 | " | 2000 Irwin | WD | 89 | 170 |
| " | W. L. | | | Thalia Whipple | Dec | 13 | " | PM | Dec | 13 | 1952 | Dec | 15 | 1952 | 2 Feet in Irwin | WD | 86 | 6 |
| " | Lillie Zantani | | | Wilkinson County Bank | Mar | 16 | 1957 | AM | Mar | 9 | 1957 | Mar | 18 | 1957 | Lot in Irwin | DPS | 83 | 559 |
| " | Ben | | | " " " | Apr | 7 | " | " | Apr | 6 | " | Apr | 10 | " | 5 Acres Irwin 1957 (Mortgage) | DPS | 83 | 571 |
| " | Lillie Zantani | | | " " " | Mar | 15 | " | " | Dec | 12 | " | Dec | 15 | " | 1st Mortg. Irwin 1963 (Mortgage) | Rev D | | |
| " | Lucius & Jennie | | | " " " | Aug | 7 | 1954 | AM | July | 31 | 1954 | Aug | 7 | 1954 | Deed to Irwin 9, 1954 (Mortgage) | DPS | | |
| " | " | | | " " " | Nov | 1 | 1955 | " | Oct | 26 | 1955 | Nov | 2 | 1955 | Lot in Irwin | DPS | 92 | 321 |
| " | Ben | | | " " " | Dec | 29 | " | " | Dec | 27 | " | Dec | 20 | " | 1st Mortg. Irwin 1957 (Mortgage) | DPS | | 342 |
| " | Ben | | | " " " | Feb | 7 | 1956 | AM | Feb | 4 | 1956 | Feb | 7 | 1957 | 1st Mortg. Irwin 1957 (Mortgage) | DPS | | 485 |
| " | Ben | | | Murray Hall, et al | May | 20 | 1957 | PM | May | 20 | 1957 | May | 21 | 1957 | 5 acre Land Irwin | WD | 96 | 395 |
| " | " | | | Willie Mae Hall et al | " | " | " | " | " | " | " | " | " | " | " " " | " | " | " |
| " | " | | | Mary Hall wife et al | " | " | " | " | " | " | " | " | " | " | " " " | " | " | " |
| " | " | | | Lillie Hall et al | " | " | " | " | " | " | " | " | " | " | " " " | " | " | " |
| " | Isaac | | | M. H. Everett | Dec | 5 | " | AM | Dec | 7 | 1957 | Dec | 9 | 1957 | 1st Mortg. Irwin July 15, 1969 | DPS | 82 | 570 |

Filing Docket and General Index to Realty Deeds and Mortgages—GRANTORS

Refer to SUB-INDEX in front portion of Book for Alphabetical Arrangement and Page Reference to Names in this Index

Cott's Patented Index Systems,
Manufactured by Geo. D. Barnard Sta. Co., St. Louis, Mo

(41)

| GRANTORS FAMILY NAMES | GIVEN NAMES ABCDEFGHIJ | GIVEN NAMES JKLMNO | GIVEN NAMES PQRSTUVWXYZ | GRANTEES | DATE OF FILING | | | | DATE OF INSTRUMENT | | | DATE OF RECORD | | | LOCATION OF PROPERTY OR OTHER DESCRIPTION | KIND OF INST'MT | BOOK | PAGE |
|--------------------------|---------------------------|-----------------------|----------------------------|-------------------------------------|----------------|-----|------|--------|--------------------|-----|------|----------------|-----|------|--|--------------------|------|---------|
| | | | | | MONTH | DAY | YEAR | HR. M. | MONTH | DAY | YEAR | MONTH | DAY | YEAR | | | | |
| Whigg | Mattie Lee Probst | B. | | Malard credit co. | Apr | 18 | 1959 | 9 | Apr | 14 | 1959 | Apr | 20 | 1959 | lot in Mo. State | Mort | 99 | 412-3 |
| " | Lilla Fountain | | | Carl E. Vinson | Aug | 26 | 1959 | " | Aug | 24 | 1959 | Aug | 27 | 1959 | 2 lots in Mo. State | Mort | 99 | 598 |
| " | Zerry et al. | | | Bina Bell Homes, Inc. | Feb. | 17 | 1961 | A.M. | Oct. | 19 | 1960 | Feb. | 17 | 1961 | 1 Acre in 3rd Land District | LD | 101 | 562-3 |
| " | Elsonia et al. | | | " " " " | " | " | " | " | " | " | " | " | " | " | " | LD | 101 | 562-3 |
| " | Robert, et. al. | | | " " " " | " | " | " | " | Nov. | 25 | 1960 | " | " | " | Satisfied November 14, 1967 1 Acre in 320 E.M. District | LD | 101 | 564-5 |
| " | Lela, et. al. | | | " " " " | " | " | " | " | " | " | " | " | " | " | Satisfied November 14, 1967 " " " " | LD | 101 | 564-5 |
| " | Elbert, et. al. | | | " " " " | Mar. | 31 | 1961 | P.M. | Mar. | 31 | 1961 | Apr. | 1 | 1961 | 5 Acre in Town of Tomsboro | LD | 101 | 573-4 |
| " | Belia, et. al. | | | " " " " | " | " | " | " | " | " | " | " | " | " | " " " " | " | " | " |
| " | Joanah | | | M. H. Everett | Dec. | 11 | 1961 | A.M. | Dec. | 11 | 1961 | Dec. | 11 | 1961 | 1/2 Acre in 320 E.M. District | LD | 700 | 444 |
| " | L. Gles | | | General Holder | Jan. | 26 | 1962 | P.M. | July | 21 | 1961 | Jan. | 26 | 1962 | Lot in Tomsboro | LD | 86 | 378 |
| " | Elbert | | | Heathus Work Company | Mar. | 1 | 1962 | A.M. | Feb. | 19 | 1962 | Mar. | 1 | 1962 | 5 Acre in Tomsboro | LD | 100 | 470 |
| " | Loucious | | | Allen's Plumbing & Heating Co. | Dec. | 1 | 1962 | A.M. | Nov. | 28 | 1962 | Dec. | 3 | 1962 | 1 Acre in Tomsboro | LD | 105 | 120-21 |
| " | Elbert | | | General Holder | Apr. | 15 | 1963 | A.M. | Apr. | 5 | 1963 | Apr. | 16 | 1963 | 1/2 Acre in Tomsboro | LD | 86 | 429 |
| " | Zerry | | | Family Home Services, Inc. | July | 5 | 1963 | P.M. | June | 28 | 1963 | July | 6 | 1963 | 1 Acre in 3rd Land District | LD | 105 | 499-500 |
| " | Elbert et. al. | | | Georgia Consolidated Investment Co. | Oct. | 12 | 1963 | A.M. | Sept. | 19 | 1963 | Oct. | 14 | 1963 | 5 Acre in Tomsboro District | LD | 108 | 22-23 |
| " | Belia et. al. | | | " " " " | " | " | " | " | " | " | " | " | " | " | " " " " | " | " | " |

Filing Docket and General Index to Realty Deeds and Mortgages—GRANTORS

Refer to SUB-INDEX in front portion of Book for Alphabetical Arrangement and Page Reference to Names in this Index

Cott Patented Index Systems.
Manufactured by Geo. D. Barnard Sta. Co., St. Louis, Mo.

| GRANTORS FAMILY NAMES | GIVEN NAMES ABCDEFGHIJ | GIVEN NAMES JKLMNO | GIVEN NAMES PQRSTUVWXYZ | GRANTEES | DATE OF FILING | | | | DATE OF INSTRUMENT | | | DATE OF RECORD | | | LOCATION OF PROPERTY OR OTHER DESCRIPTION | KIND OF INSTMT | BOOK | PAGE |
|--------------------------|---------------------------|-----------------------|----------------------------|----------------------------------|----------------|-----|------|---------|--------------------|-----|------|----------------|-----|------|---|-------------------|------|---------|
| | | | | | MONTH | DAY | YEAR | HR. M. | MONTH | DAY | YEAR | MONTH | DAY | YEAR | | | | |
| Whipple | Belia, et. al. | | | Georgia Consolidated Invest. Co. | Apr. | 20 | 1964 | 9 A.M. | Apr. | 11 | 1964 | Apr. | 20 | 1964 | 5 acres in Town of Tennesse | DPB | 108 | 323-4 |
| " | Elbert, et. al. | | | " " " " | " | " | " | " | " | " | " | " | " | " | " | " | " | " |
| " | Louisa et. al. | | | Wilkinson County Bank | Apr. | 25 | 1964 | 11 A.M. | Apr. | 20 | 1964 | Apr. | 27 | 1964 | Part of land owned 19, 1976 | DPB | 106 | 145 |
| " | Louisa et. al. | | | " " " " | " | " | " | " | " | " | " | " | " | " | " | " | " | " |
| " | Elbert, et. al. | | | Domestic Loan of Dublin, Inc | June | 24 | 1965 | 9 A.M. | June | 21 | 1965 | June | 24 | 1965 | 5 acres in Passmore District | DPB | 109 | 406-7 |
| " | Belia, et. al. | | | " " " " | " | " | " | " | " | " | " | " | " | " | " | " | " | " |
| " | Rockie B. et. al. | | | Aserene Whipple, et. al. | Jan. | 10 | 1966 | 2 P.M. | Jan. | 10 | 1966 | Jan. | 12 | 1966 | 1/4 acre in 327th District | WB | 110 | 155 |
| " | Rockie B. et. al. | | | Mary Whipple, et. al. | " | " | " | " | " | " | " | " | " | " | " | " | " | " |
| " | Nattie Lee et. al. | | | Aserene Whipple, et. al. | " | " | " | " | " | " | " | " | " | " | " | " | " | " |
| " | Nattie Lee, et. al. | | | Mary Whipple, et. al. | " | " | " | " | " | " | " | " | " | " | " | " | " | " |
| " | Rockie B. et. al. | | | Thomas Lee Whipple, et. al. | " | " | " | " | " | " | " | " | " | " | " | WB | 110 | 156 |
| " | Rockie B. et. al. | | | Helena Whipple, et. al. | " | " | " | " | " | " | " | " | " | " | " | " | " | " |
| " | Nattie Lee et. al. | | | Thomas Lee Whipple, et. al. | " | " | " | " | " | " | " | " | " | " | " | " | " | " |
| " | Nattie Lee et. al. | | | Helena Whipple, et. al. | " | " | " | " | " | " | " | " | " | " | " | " | " | " |
| " | Lizzie Mae Smith, et. al. | | | D. W. Smith | Mar. | 27 | 1967 | 9 A.M. | - | - | 1966 | Mar. | 27 | 1967 | 2 10 ³ / ₄ acres in 3rd Land District | WB | 112 | 195-201 |
| " | Willie Roy | | | Jim Walter Corp - | Apr. | 13 | 1967 | 9 A.M. | Mar. | 25 | 1967 | Apr. | 13 | 1967 | Part of land owned 1979 | DPB | 112 | 286-7 |
| " | Rockie B. et. al. | | | Wilkinson County Bank | Apr. | 18 | 1967 | 4 P.M. | Apr. | 14 | 1967 | Apr. | 18 | 1967 | Lots in 327th District | DPB | 106 | 497 |

Filing Docket and General Index to Realty Deeds and Mortgages—GRANTORS

41

Refer to SUB-INDEX in front portion of Book for Alphabetical Arrangement and Page Reference to Names in this Index

Cott Patented Index Systems.
Manufactured by Geo. D. Barnard Sta. Co., St. Louis, Mo

| GRANTORS FAMILY NAMES | GIVEN NAMES ABCDEFGHIJ | GIVEN NAMES IJKLMNO | GIVEN NAMES PQRSTUVWXYZ | GRANTEES | DATE OF FILING | | | | DATE OF INSTRUMENT | | | DATE OF RECORD | | | LOCATION OF PROPERTY OR OTHER DESCRIPTION | KIND OF INST'MT | BOOK | PAGE |
|--------------------------|---------------------------|------------------------|----------------------------|--------------------------------------|----------------|-----|------|-----------|--------------------|-----|------|----------------|-----|------|--|--------------------|------|---------|
| | | | | | MONTH | DAY | YEAR | HR. M. | MONTH | DAY | YEAR | MONTH | DAY | YEAR | | | | |
| Whipple | Nattie Lee, et. al. | | | Wilkinson County Bank | Apr. | 18 | 1967 | 9 A.M. | Apr. | 14 | 1967 | Apr. | 18 | 1967 | Right of way in 327th Dist. 1973 | PA | 106 | 497 |
| " | Willie R. | | | J. P. Williams | July | 18 | 1967 | 7 P.M. | July | 14 | 1967 | July | 18 | 1967 | Deed of 327th Dist. March 19, 1987 | PA | 106 | 498 |
| " | Lourenia, et. al. | | | Lewis Knight | Aug. | 15 | 1967 | 9 A.M. | Aug. | 14 | 1967 | Aug. | 15 | 1967 | 62' 1/4 acre in 327th S. M. Dist. | PA | 113 | 82-3 |
| " | Elronix, et. al. | | | " | " | " | " | " | " | " | " | " | " | " | " | " | " | " |
| " | Joseph | | | Corbett Lumber Co., Inc. | Oct. | 31 | 1967 | 9 A.M. | Oct. | 30 | 1967 | Oct. | 31 | 1967 | Deed of 327th Dist. May 30, 1980 | PA | 106 | 565 |
| " | Robert | | | Wilkinson County Bank | Nov. | 14 | 1967 | 9 A.M. | Oct. | 31 | 1967 | Nov. | 14 | 1967 | 1 acre in 330th S. M. Dist. | PA | 106 | 565 |
| " | Dna et. al. | | | B. H. Jackson | Nov. | 15 | 1967 | 9 A.M. | Dec. | 3 | 1964 | Nov. | 15 | 1967 | Lot in Ironsboro | PA | 113 | 450 |
| " | Sommie Lee, et. al. | | | Edna Parks Blain | Jan. | 24 | 1968 | 9 P.M. | Dec. | 30 | 1967 | Jan. | 24 | 1968 | 4 acres 282 acre tract in 327th S. M. Dist. | PA | 114 | 53-4 |
| " | Robert | | | All South Mortgage of Georgia, Inc. | Feb. | 15 | 1968 | 9 A.M. | Feb. | 12 | 1968 | Feb. | 15 | 1968 | 1 acre in 3rd Land District | PA | 114 | 118-20 |
| " | Elbert, et. al. Per Atty. | | | Home Security Corp. | Apr. | 11 | 1968 | 9 A.M. | Apr. | 2 | 1968 | Apr. | 11 | 1968 | 5 acres in Passmore Dist. | PA | 114 | 142-5-6 |
| " | Celia, et. al., Per Atty. | | | " | " | " | " | " | " | " | " | " | " | " | " | " | " | " |
| " | Albert Lee | | | Wilkinson County Bank | July | 30 | 1968 | 9 P.M. | July | 26 | 1968 | July | 30 | 1968 | Right of way in 327th Dist. 1971 | PA | 116 | 225-7 |
| " | Joseph | | | M. R. McKenny Co. | Oct. | 31 | 1968 | 9 P.M. | Oct. | 21 | 1968 | Oct. | 31 | 1968 | Deed of 327th Dist. May 30, 1980 | PA | 116 | 225-7 |
| " | Zammy Lee et al | | | Edna Parks Blain et al | Dec. | 18 | 1968 | noon | Oct. | 26 | 1968 | Dec. | 18 | 1968 | 87 acres 322th Dist. - S. M. | PA | 116 | 178-9 |
| " | " | " | " | Caroline Parks Stearns McKenny et al | " | " | " | " | " | " | " | " | " | " | " | " | " | " |
| " | " | " | " | Gene Parks Brown et al | " | " | " | " | " | " | " | " | " | " | " | " | " | " |
| " | Rookie B. | | | Georgia Power Co | Mar. | 26 | 1969 | 3 P.M. | Feb. | 4 | 1969 | Mar. | 26 | 1969 | Right of way | PA | 116 | 676 |

Filing Docket and General Index to Realty Deeds and Mortgages—GRANTORS

Refer to SUB-INDEX in front portion of Book for Alphabetical Arrangement and Page Reference to Names in this Index

Cott Patented Index Systems.
Manufactured by Geo. D. Barnard Sta. Co., St. Louis, Mo.

41

| GRANTORS FAMILY NAMES | GIVEN NAMES ABCDEFGHIJ | GIVEN NAMES KLMNO | GIVEN NAMES PQRSTUVWXYZ | GRANTEES | DATE OF FILING | | | | DATE OF INSTRUMENT | | | DATE OF RECORD | | | LOCATION OF PROPERTY OR OTHER DESCRIPTION | KIND OF INST'MT | BOOK | PAGE |
|--------------------------|---------------------------|----------------------|----------------------------|----------------------------------|----------------|-----|------|--------|--------------------|-----|------|----------------|-----|------|--|--------------------|------|---------|
| | | | | | MONTH | DAY | YEAR | HR. M. | MONTH | DAY | YEAR | MONTH | DAY | YEAR | | | | |
| Whipple | Fizzie | mae | et al | W. W. (Kear) Smith | apr | 26 | 1969 | am | --- | --- | 1969 | apr | 26 | 1969 | 210 3/4 corner 3rd Load dist | WD | 117 | 149-55 |
| " | Isiah | | | Isiah Whipple et al | July | 19 | 1969 | am | July | --- | 1969 | July | 19 | 1969 | Lot Truxton dist. G.M. | WD | 117 | 605 |
| " | " | " | " | Jouvenia Whipple et al | " | " | " | " | " | " | " | " | " | " | " | " | " | " |
| " | Zammie Lee | et al | per ety. | Ralph Steens et al | oct | 28 | 1969 | pm | Feb | 13 | 1969 | oct | 28 | 1969 | 1/2 acre 327th dist. G.M. | WD | 118 | 389-90 |
| " | " | " | " | Rene Steens et al | " | " | " | " | " | " | " | " | " | " | " | " | " | " |
| " | Isiah | for | Jouvenia | Jim Walter Corp. | oct | 29 | 1969 | am | oct | 10 | 1969 | oct | 29 | 1969 | Lot 135th dist. G.M. 1981 | SD | 118 | 385-3 |
| " | Mary Ella | | | Wilkinson County Bank | Nov | 1 | 1969 | am | oct | 29 | 1969 | Nov | 1 | 1969 | 327th 135th dist. G.M. 1972 | SD | 118 | 412-4 |
| " | Zammie Lee | et al | per ety. | James H. Hill et al | Nov | 4 | 1969 | pm | oct | 17 | 1969 | Nov | 4 | 1969 | 1/2 acre 327th dist. G.M. | WD | 118 | 446-7 |
| " | " | " | " | Mallie Mae Hill et al | " | " | " | " | " | " | " | " | " | " | " | " | " | " |
| " | Charles T. | & | Lillie Mae | North American Insurance Co | Dec | 23 | 1969 | am | Dec | 5 | 1969 | Dec | 23 | 1969 | 327th 135th dist. G.M. 1974 | SD | 118 | 468-70 |
| " | Zammie Lee | et al | per ety. | Walter Lee Johnson et al | Jan | 26 | 1970 | pm | Feb | 11 | 1969 | Jan | 26 | 1970 | 3/4 acre 327th dist. G.M. | WD | 119 | 172-3 |
| " | " | " | " | Anna Johnson et al | " | " | " | " | " | " | " | " | " | " | " | " | " | " |
| " | Helen | et al | | Southern Contracting & Supply Co | Aug | 10 | 1970 | am | July | 18 | 1970 | Aug | 10 | 1970 | 1/2 acre 327th dist. G.M. | SD | 120 | 399-400 |
| " | Thomas Lee | et al | | " | " | " | " | " | " | " | " | " | " | " | " | " | " | " |
| " | Francoise | | | Rowleigh B. Johnson | Feb | 9 | 1971 | am | Feb | 9 | 1971 | Feb | 9 | 1971 | Lot 1 Longhorn | SD | 121 | 577-80 |
| " | J. W. | | | Emory R. Davis | april | 26 | 1971 | am | Mar | 31 | 1971 | april | 26 | 1971 | 1 acre 330th dist. G.M. | WD | 122 | 252 |

Filing Docket and General Index to Realty Deeds and Mortgages - GRANTORS

COTT FAMILY NAME INDEX No. 1-Split
Copyright 1933 A122559

Open at Proper Tab according to First Letter or Letters of
Name and refer to Buff Sub-Index sheet for page reference.

Made by The Cott Index Company, Columbus, Ohio
Foote & Davies, Inc., Atlanta, Georgia

(41)

| GRANTORS FAMILY NAMES | GIVEN NAMES ABCDEFGHIJ | GIVEN NAMES KLMNOP | GIVEN NAMES QRSTUVWXYZ | GRANTEES | DATE OF FILING | | | | DATE OF INSTRUMENT | | | DATE OF RECORD | | | LOCATION OF PROPERTY OR OTHER DESCRIPTION | KIND OF INST. | BOOK | PAGE |
|--------------------------|---------------------------|-----------------------|---------------------------|--|----------------|-----|------|----------|--------------------|-----|------|----------------|-----|------|---|---------------------|------|---------|
| | | | | | Month | Day | Year | Hr. M. | Month | Day | Year | Month | Day | Year | | | | |
| Whipple | Nattie Lee | et al | | Betty Hayes Whipple ad. South mortgage Georgia, Inc. | Nov | 22 | 1972 | 3 PM | Nov | 22 | 1972 | Nov | 22 | 1972 | Tract in 327 th G.M. District | WD | 126 | 554-555 |
| " | Mary Ella | et al | | " " " | Nov | 30 | 1972 | 9 AM | Nov | 24 | 1972 | Nov | 30 | 1972 | Tract in 327 th G.M. District | WD | 126 | 598-599 |
| " | Berene | et al | | " " " | " | " | " | " | " | " | " | " | " | " | " " " " " " | " | " | " |
| " | Rockie | et al | | Wilkinson County Park | Dec | 16 | 1972 | 9 AM | Dec | 11 | 1972 | Dec | 16 | 1972 | Tract in 327 th G.M. District | SD | 127 | 688-689 |
| " | Nattie Lee | et al | | " " " | " | " | " | " | " | " | " | " | " | " | " " " " " " | " | " | " |
| " | Albert Lee | et al | | Shayer and Brooks, Inc. | May | 9 | 1973 | 4:45 PM | May | 9 | 1973 | May | 9 | 1973 | 3.99 acres 327 th G.M. Dist. | SD | 127 | 733-736 |
| " | Wynell | et al | | " " " " | " | " | " | " | " | " | " | " | " | " | " " " " " " | " | " | " |
| " | Wynelle | | | Albert Lee Whipple | Sept | 1 | 1973 | 11:30 AM | July | 28 | 1973 | Sept | 1 | 1973 | 327 th G.M. Dist - 4 th Land Dist. | WD | 128 | 634 |
| " | James | et al | | United States of America | Oct | 1 | 1973 | 4:45 PM | Sept | 28 | 1973 | Oct | 1 | 1973 | 1/2 undivided interest 3.99 acres Lot # 202 | SD | | 727-730 |
| " | Bernice H. | et al | | " " " " | " | " | " | " | " | " | " | " | " | " | 1/4 acre, City of Gordon 27 th Land Dist. | " | " | " |
| " | Wynell B. | | | Adrian Housing Corp. | Oct | 17 | 1973 | 3 PM | Oct | 11 | 1973 | Oct | 17 | 1973 | 327 th (Gwinnett) District Lot # 10 before 5/1/74 | WD | 129 | 96-97 |
| " | Regionald, Jr. | | | Georgia Power Co. | Jan | 5 | 1974 | 9 AM | Jan | 4 | 1974 | Jan | 5 | 1974 | Right of Way | WD | 129 | 541 |
| " | Harold | | | Garden, Co. Dixie Terrace Corp. | Jan | 17 | 1974 | 10:30 AM | Jan | 8 | 1974 | Jan | 17 | 1974 | Tract in 327 th (Gwinnett) G.M. Dist. | WD | 129 | 595-596 |
| " | Rockie B. | et al | | Harold Whipple | Jan | 25 | 1974 | 3:30 PM | Jan | 8 | 1974 | Jan | 25 | 1974 | Tract in 327 th (Gwinnett) G.M. Dist. | WD | 129 | 656-657 |
| " | Nattie Lee | et al | | " " " | " | " | " | " | " | " | " | " | " | " | " " " " " " | " | " | " |
| " | James | et al | | City of Gordon | May | 13 | 1974 | 9 AM | May | 28 | 1974 | May | 13 | 1974 | Sewage - Right of Way | WD | 131 | 17-18 |
| " | Bernice H. | et al | | " " " | " | " | " | " | " | " | " | " | " | " | " " " " " " | " | " | " |

Filing Docket and General Index to Realty Deeds and Mortgages — GRANTORS

(41)

COTT FAMILY NAME INDEX No. 1-Split
Copyright 1983 A122659

Open at Proper Tab according to First Letter or Letters of
Name and refer to Buff Sub-Index sheet for page reference.

REG. U. S. PAT. OFFICE *Chem-Lock* County Indexes Since 1888
An Identifying Trade Mark

| GRANTORS FAMILY NAMES | GIVEN NAMES ABCDEFGHIJ | GIVEN NAMES KLMNO | GIVEN NAMES PQRSTUVWXYZ | GRANTEES | DATE OF FILING | | | | DATE OF INSTRUMENT | | | DATE OF RECORD | | | LOCATION OF PROPERTY OR OTHER DESCRIPTION | KIND OF INST. | BOOK | PAGE |
|--------------------------|---------------------------|----------------------|----------------------------|--|----------------|-----|------|----------|--------------------|-----|------|----------------|-----|------|---|---------------------|---------|------|
| | | | | | Month | Day | Year | Hr. M. | Month | Day | Year | Month | Day | Year | | | | |
| Whipple | | | | Wilkinson County Bank | Dec | 13 | 1974 | 11:30 am | Dec | 12 | 1974 | Dec | 13 | 1974 | Tract - 327 (Summit) 3 rd Land Dist. | WD 132 | 610-612 | |
| " | | | | " " " | " | " | " | " | " | " | " | " | " | " | " | " | " | |
| " | Betty Hayes | | | Farmers and Merchants Bank | Aug | 6 | 1975 | AM | Aug | 4 | 1975 | Aug | 6 | 1975 | Tract - 327 (Summit) 3 rd Land Dist. | WD 132 | 735-736 | |
| " | Norman | | | " " " | " | " | " | " | " | " | " | " | " | " | " | " | 4 | |
| " | Betty Hayes | | | " " " | " | " | " | " | " | " | " | " | " | " | " | " | " | |
| " | Norman | | | Rockie B. Whipple | Nov | 20 | 1975 | am | Nov | 19 | 1975 | Nov | 20 | 1975 | Tract - 327 (Summit) 3 rd Land Dist. | WD 136 | 8-9 | |
| " | " | " | " | Nattie Lee Whipple | " | " | " | " | " | " | " | " | " | " | " | " | " | |
| " | Betty Hayes | | | Rockie B. Whipple | " | " | " | " | " | " | " | " | " | " | " | " | " | |
| " | " | " | " | Nattie Lee Whipple | " | " | " | " | " | " | " | " | " | " | " | " | " | |
| " | Norman | | | Blanchard & Cochran Mortgage Company | Dec | 10 | 1975 | am | Dec | 5 | 1975 | Dec | 10 | 1975 | Tract - 327 (Summit) 3 rd Land Dist. | WD 136 | 115-120 | |
| " | Betty | | | " " " " | " | " | " | " | " | " | " | " | " | " | " | " | " | |
| " | Adis | | | The Wilkinson County Bank | Apr | 21 | 1976 | am | Apr | 15 | 1976 | Apr | 21 | 1976 | Tract - 327 (Summit) 3 rd Land Dist. | WD 138 | 738-740 | |
| " | Gracie | | | " " " " | " | " | " | " | " | " | " | " | " | " | " | " | " | |
| " | Lucius | | | Arrie Lee Whipple | Apr | 27 | 1976 | 10:30 am | Apr | 27 | 1976 | Apr | 27 | 1976 | 1/2 acre - City of Sumter | WD 139 | 17-18 | |
| " | Lenora | | | " " " | " | " | " | " | " | " | " | " | " | " | " | " | " | |
| " | Zeroy | | | Wilkinson County Bank | June | 8 | 1976 | 3 PM | June | 1 | 1976 | June | 8 | 1976 | Tract - 327 (Summit) 3 rd Land Dist. | WD 139 | 339-341 | |
| " | Charles L. | | | Sidney S. Miller | June | 10 | 1976 | am | June | 10 | 1976 | June | 10 | 1976 | Tract - 3 rd Land Dist. | WD 139 | 347 | |
| " | Mary Lou | | | Arco Financial Services of the United States, Inc. | June | 30 | 1976 | AM | May | 12 | 1976 | June | 30 | 1976 | Tract - 327 (Summit) 3 rd Land Dist. | WD 139 | 488-489 | |

Filing Docket and General Index to Realty Deeds and Mortgages — GRANTORS

REG. U. S. PAT. OFFICE *Chem-Lite* County Indexes Since 1888 An Identifying Trade Mark

Open at Proper Tab according to First Letter or Letters of Name and refer to Buff Sub-Index sheet for page reference.

COTT FAMILY NAME INDEX No. 1-SPLIT © 1968 Made By The Cott Index Company, Columbus, Ohio Mfg. Cott Patent Index Systems

(41)

| GRANTORS FAMILY NAMES | GIVEN NAMES ABCDEFGHIJ | GIVEN NAMES KLMNO | GIVEN NAMES PQRSTUVWXYZ | GRANTEES | DATE OF FILING | | | | DATE OF INSTRUMENT | | | DATE OF RECORD | | | LOCATION OF PROPERTY OR OTHER DESCRIPTION | KIND OF INST. | BOOK | PAGE |
|--------------------------|---------------------------|----------------------|----------------------------|--|----------------|-----|------|---------|--------------------|-----|------|----------------|-----|------|--|---------------------|------|---------|
| | | | | | Month | Day | Year | Hr. M. | Month | Day | Year | Month | Day | Year | | | | |
| Whipple | Rockie B. et al | | | Wilkinson County Bank | Aug | 11 | 1976 | 2:30 PM | June | 16 | 1976 | Aug | 11 | 1976 | 1st 1/2 Sec 327 - 1st 1/2 Dist. 27 | W/D | 140 | 131-133 |
| " | Nattie Lee et al | | | " " " | " | " | " | " | " | " | " | " | " | " | " | " | " | " |
| " | Isiah, Sr. | | | Isiah S. Whipple | Sept | 7 | 1976 | 2:30 PM | Sept | 7 | 1976 | Sept | 7 | 1976 | 1 acre - 327 th (Junction) S.M. Dist. | Deed 3 Egt | 140 | 136 |
| " | Camella Gates et al | | | Union Camp Corp | Feb | 17 | 1977 | 4:45 PM | Feb | 17 | 1977 | Feb | 17 | 1977 | 583.56 acres - 23 rd Land Dist. | W/D | 142 | 47-49 |
| " | Harold et al | | | C.S.M. Credit Union | Jun | 13 | 1977 | 7:30 PM | Jun | 16 | 1977 | Jun | 13 | 1977 | Satisfied January 20, 1987 | S/S/K/B | | 181-183 |
| " | Dorothy F. et al | | | " " " " | " | " | " | " | " | " | " | " | " | " | " | " | " | " |
| " | Tommie Lee per attorney | | | Donald Washington | Jun | 14 | 1977 | 11 AM | May | 27 | 1977 | Jun | 14 | 1977 | 1/2 acres - 327 th S.M. Dist. | W/D | 143 | 236-237 |
| " | Mary Lou et al | | | Ralph C. Gustintl | July | 11 | 1977 | 4:45 PM | July | 8 | 1977 | July | 11 | 1977 | Satisfied 1980 | S/S/K/B | | 451-452 |
| " | Wynell | | | R. B. Ashwell | Sept | 1 | 1977 | 9 AM | Aug | 30 | 1977 | Sept | 1 | 1977 | Satisfied 1980 | S/S/K/B | | 452-454 |
| " | Mary Ella | | | The Wilkinson County Bank | Sept | 30 | 1977 | 4 PM | Sept | 23 | 1977 | Sept | 30 | 1977 | Satisfied Record July 9, 1985 | S/S/K/B | | 442-444 |
| " | Rockie B. et al | | | Rayce B. Whipple et al | Dec | 23 | 1977 | PM | Dec | - | 1977 | Dec | 23 | 1977 | Lat 327 th Dist. 2m | W/D | 145 | 198-199 |
| " | " " " | | | Mary Ann Whipple et al | " | " | " | " | " | " | " | " | " | " | " | " | " | " |
| " | Nattie Lee et al | | | Rayce B. Whipple et al | " | " | " | " | " | " | " | " | " | " | " | " | " | " |
| " | " " " | | | Mary Ann Whipple et al | " | " | " | " | " | " | " | " | " | " | " | " | " | " |
| " | Rayce B. et al | | | James Walter Haney, Inc. | Jan | 6 | 1978 | 9 AM | Dec | 17 | 1977 | Jan | 6 | 1978 | Lat - 327 th S.M. Dist. | W/D | 145 | 444-445 |
| " | Mary Ann et al | | | " " " " | " | " | " | " | " | " | " | " | " | " | " | " | " | " |
| " | Albert Lee | | | Commercial Credit Plan Incorporated | Jan | 18 | 1978 | 9 AM | Jan | 17 | 1978 | Jan | 18 | 1978 | Satisfied April 24, 1985 | S/S/K/B | | 444-445 |

Filing Docket and General Index to Realty Deeds and Mortgages — GRANTORS

REG. U. S. PAT. OFFICE *Chambers* County Indexes Since 1888 An Identifying Trade Mark

Open at Proper Tab according to First Letter or Letters of Name and refer to Buff Sub-Index sheet for page reference.

COTT FAMILY NAME INDEX No. 1-SPLIT © 1948 Made By The Cott Index Company, Columbus, Ohio Mfg. Cott Patent Index Systems

(41)

| GRANTORS FAMILY NAMES | GIVEN NAMES ABCDEFGHIJ | GIVEN NAMES KLMNO | GIVEN NAMES PQRSTUVWXYZ | GRANTEES | DATE OF FILING | | | | DATE OF INSTRUMENT | | | DATE OF RECORD | | | LOCATION OF PROPERTY OR OTHER DESCRIPTION | KIND OF INST. | BOOK | PAGE |
|--------------------------|---------------------------|----------------------|----------------------------|--------------------------|----------------|-----|------|----------|--------------------|-----|------|----------------|-----|------|---|---------------------------|------|---------|
| | | | | | Month | Day | Year | Hr. M. | Month | Day | Year | Month | Day | Year | | | | |
| Whipple | Charlie Lee, et al | | | Annie Jean Whipple | Dec | 1 | 1980 | 4 pm | Dec | 1 | 1980 | Dec | 1 | 1980 | 1 acre - Town of Leaverton | WD | 155 | 709 |
| " | Donald et al | | | " " " | " | " | " | 4 pm | " | " | " | " | " | " | " | " | " | " |
| " | Arthur Lee et al | | | " " " | " | " | " | 4 pm | " | " | " | " | " | " | " | " | " | " |
| " | Walker Lee et al | | | " " " | " | " | " | 4 pm | " | " | " | " | " | " | " | " | " | " |
| " | Annie Jean et al | | | " " " | " | " | " | 4 pm | " | " | " | " | " | " | " | " | " | " |
| " | Ira Lee, et al | | | Phyllis Yvonne Whipple | Dec | 1 | 1980 | 4 pm | Nov | 1 | 1980 | Dec | 1 | 1980 | 1 acre - Town of Leaverton | WD | 155 | 710-713 |
| " | Phyllis Yvonne, et al | | | " " " | " | " | " | " | " | " | " | " | " | " | " | " | " | " |
| " | Charlie Lee, Jr et al | | | " " " | " | " | " | " | " | " | " | " | " | " | " | " | " | " |
| " | Ronald, et al | | | " " " | " | " | " | " | " | " | " | " | " | " | " | " | " | " |
| " | Arthur Lee, et al | | | " " " | " | " | " | " | " | " | " | " | " | " | " | " | " | " |
| " | Walker Lee et al | | | " " " | " | " | " | " | " | " | " | " | " | " | " | " | " | " |
| " | Annie Jean, et al | | | " " " | " | " | " | " | " | " | " | " | " | " | " | " | " | " |
| " | Mary Ella | | | Alvira Whipple et al | Aug | 17 | 1981 | 11:00 am | Dec | 12 | 1980 | Aug | 17 | 1981 | 3 acres - 327 th G.M. District | WD | 158 | 590 |
| " | " | | | Alvin W. Whipple et al | " | " | " | " | " | " | " | " | " | " | " | " | " | " |
| " | Norman + Betty | | | Shirton Builders Service | Aug | 24 | 1981 | 4:15 pm | Aug | 24 | 1981 | Aug | 24 | 1981 | Tract - 327 th G.M. District (Wood Miller Property) | DSB | 158 | 681-682 |
| " | Mary Kawata et al | | | Cora Mae Adside | Aug | 26 | 1981 | 4 pm | Aug | 19 | 1981 | Aug | 26 | 1981 | Lot #15 - City of Gordon | DSB | 158 | 703 |
| " | Norman et al | | | Donna of The Estate | Oct | 9 | 1981 | 3:30 pm | May | 27 | 1975 | Oct | 9 | 1981 | Donna's Property | WATER LINE EASEMENT | 159 | 235 |

Filing Docket and General Index to Realty Deeds and Mortgages — GRANTORS

(41)

REG. U. S. PAT. OFFICE *Cott* County Indexes Since 1888 An Identifying Trade Mark

Open at Proper Tab according to First Letter or Letters of Name and refer to Buff Sub-Index sheet for page reference.

COTT FAMILY NAME INDEX No. 1-SPLIT © 1948 Made By The Cott Index Company, Columbus, Ohio Mfg. Cott Patent Index Systems

| GRANTORS FAMILY NAMES | GIVEN NAMES ABCDEFGH | GIVEN NAMES IJKLMNO | GIVEN NAMES PQRSTUVWXYZ | GRANTEES | DATE OF FILING | | | | DATE OF INSTRUMENT | | | DATE OF RECORD | | | LOCATION OF PROPERTY OR OTHER DESCRIPTION | KIND OF INST. | BOOK | PAGE |
|--------------------------|---------------------------|------------------------|----------------------------|--------------------------------|----------------|-----|------|---------|--------------------|-----|------|----------------|-----|------|--|---------------------|-------------|------|
| | | | | | Month | Day | Year | Hr. M. | Month | Day | Year | Month | Day | Year | | | | |
| Whipple | Isiah Jr. & Lavinia | | | Wilkinson County Bank | Oct | 16 | 1981 | 1:30 pm | Oct | 8 | 1981 | Oct | 16 | 1981 | Satisfy (Cott) MO, 1988 | ESC 109 | 259-261 | |
| " | Celie | | | Eddie Lee Whipple et al | May | 3 | 1982 | 4:15 pm | May | 3 | 1982 | May | 3 | 1982 | 5 acres - town of Zionsboro | WD | 161 317 | |
| " | " | | | Celie Whipple et al | " | " | " | " | " | " | " | " | " | " | " | " | " | |
| " | Eddie Lee & Celie | | | Wilkinson County Bank | June | 2 | 1982 | 4 pm | May | 21 | 1982 | June | 2 | 1982 | Satisfy (Cott) MO, 1983 | ESC 109 | 564-566 | |
| " | Willie James Sr. & Dianne | | | Billy Graham Homes Inc | Nov | 9 | 1982 | 2:00 pm | Oct | 30 | 1982 | Nov | 9 | 1982 | Lt # 7 - town of Zionsboro | DSA | 163 158-159 | |
| " | Isiah Jr. | | | Coke Electric Membership Corp. | Feb | 28 | 1983 | 9:30 pm | Feb | 8 | 1983 | Mar | 4 | 1983 | Right of Way | Escrow | 164 82 | |
| " | Thomas Lee, Jr. et al | | | Helen Whipple | Mar | 15 | 1983 | 4 pm | - | - | 1982 | Mar | 16 | 1983 | 1/4 acre - 327 th (Winton) RTMO | WD | 164 126 | |
| " | Harold et al | | | " | " | " | " | " | " | " | " | " | " | " | " | " | " | |
| " | Rape B. et al | | | " | " | " | " | " | " | " | " | " | " | " | " | " | " | |
| " | Rhonda C. et al | | | " | " | " | " | " | " | " | " | " | " | " | " | " | " | |
| " | Larry et al | | | " | " | " | " | " | " | " | " | " | " | " | " | " | " | |
| " | Helen M. et al | | | " | " | " | " | " | " | " | " | " | " | " | " | " | " | |
| " | Bregory J. et al | | | " | " | " | " | " | " | " | " | " | " | " | " | " | " | |
| " | Gamie Michelle et al | | | " | " | " | " | " | " | " | " | " | " | " | " | " | " | |
| " | Marie Linkolter | | | Bruce Whipple | Mar | 24 | 1983 | 9:30 am | Nov | - | 1981 | Mar | 28 | 1983 | Lot - 327 th (Winton) RTMO | ESC | 164 246 | |
| " | Reginald Sr. | | | Ernest L. Whipple | June | 22 | 1983 | 9 am | June | 8 | 1983 | June | 28 | 1983 | Lt - City of Gordon | WD | 165 47 | |
| " | Ernest L. | | | Jim Walter Homes Inc | June | 22 | 1983 | 9 am | May | 26 | 1983 | June | 28 | 1983 | Lt - City of Gordon | ESC | 165 48-49 | |

Filing Docket and General Index to Realty Deeds and Mortgages — GRANTORS

REG. U. S. PAT. OFFICE *Cott* County Indexes Since 1888 An Identifying Trade Mark

Open at Proper Tab according to First Letter or Letters of Name and refer to Buff Sub-Index sheet for page reference.

COTT FAMILY NAME INDEX No. 1-SPILT © 1988 Made By The Cott Index Company, Columbus, Ohio Mfg. Cott Patent Index Systems

(41)

| GRANTORS FAMILY NAMES | GIVEN NAMES ABCDEFGHIJ | GIVEN NAMES JKLMNO | GIVEN NAMES PQRSTUVWXYZ | GRANTEES | DATE OF FILING | | | | DATE OF INSTRUMENT | | | DATE OF RECORD | | | LOCATION OF PROPERTY OR OTHER DESCRIPTION | KIND OF INST. | BOOK | PAGE |
|--------------------------|---------------------------|-----------------------|----------------------------|--|----------------|-----|------|-------------|--------------------|-----|------|----------------|-----|------|--|----------------------------------|------|-------------|
| | | | | | Month | Day | Year | Hr. M. | Month | Day | Year | Month | Day | Year | | | | |
| Whipple | | | | Mrs. Caroline Lewis Georgia Federal Savings & Loan Association | Aug | 22 | 1983 | 9 am | July | 29 | 1983 | Aug | 25 | 1983 | Lots 6, 7, 8, 9 + OB - Town of Allentown | 90 D | 165 | 531 |
| " | | | | Eddie Joe Jr. + Mary Louise | Aug | 22 | 1983 | 9 am | July | 29 | 1983 | Aug | 25 | 1983 | Lots 6, 7, 8, 9 + OB - Town of Allentown | D 50 | 165 | 532- 535 |
| " | | | | Eddie Joe Whipple Jr. | Jan | 4 | 1984 | 5 pm | Dec | 29 | 1983 | Jan | 20 | 1984 | 1/2 acre - 330 th Lords & M Dist. | D 30 | 167 | 72- 73 |
| " | | | | Eddie Joe Whipple Jr. | Jan | 31 | 1984 | 9 am | Jan | 24 | 1984 | Feb | 3 | 1984 | 1/2 acre - 330 Lords & M Dist. | off 167 | | 275 |
| " | | | | Sandbank Equity Corp | Apr | 23 | 1984 | 9 am | Apr | 16 | 1984 | Apr | 25 | 1984 | 327 Dunston GMD, Lot #18 | SD | 168 | 300- 304 |
| " | | | | J.M. Hall heirs et al | June | 4 | 1984 | 9 am | April | 13 | 1984 | June | 12 | 1984 | Satisfy Bethel 23, 1984 | SD | | 605- 611 |
| " | | | | Thomas C. Keendon et al | " | " | " | " | " | " | " | " | " | " | " | " | " | " |
| " | | | | Mrs. Andrea H. Witt et al | " | " | " | " | " | " | " | " | " | " | " | " | " | " |
| " | | | | Mrs. Sherry H. Fray et al | " | " | " | " | " | " | " | " | " | " | " | " | " | " |
| " | | | | Alfred J. Keendon et al | " | " | " | " | " | " | " | " | " | " | " | " | " | " |
| " | | | | Charlie J. + Lillie Mae etal | Sept | 27 | 1984 | 9 am | Sept | 11 | 1984 | Oct | 2 | 1984 | 2 acres - 330 th (Lords) Sum. Dist. | D SD | 169 | 730- 731 |
| " | | | | Both Ann per et al in fact | Oct | 16 | 1984 | 11:30 am | Oct | - | 1984 | Oct | 23 | 1984 | 58 acres - Bethel Militia Dist. | Real Estate Sales Contract | 170 | 45- 52 |
| " | | | | Both Ann Cobb et al | Oct | 23 | 1984 | 1 pm | Oct | 23 | 1984 | Oct | 26 | 1984 | 58 acres - Bethel Militia Dist. | WD | 170 | 63- 65 |
| " | | | | Brenda J. et al | Apr | 24 | 1985 | 9:15 am | - | - | 1985 | Apr | 29 | 1985 | 1/3 acre - Town of Samburg. | off 172 | | 26- 27 |
| " | | | | Brenda J. et al | Apr | 24 | 1985 | 9:15 am | Apr | 16 | 1985 | Apr | 29 | 1985 | 1/3 acre - Town of Samburg. | off 172 | | 28 |
| " | | | | Benjamin D, Sr. + Ann S. etal | July | 5 | 1985 | 9 am | June | 24 | 1985 | July | 10 | 1985 | Satisfy August 28, 1985 | SD | 172 | 429 |
| " | | | | Benjamin, Sr. + Ann S. et al | Aug | 20 | 1985 | 9 am | Aug | 16 | 1985 | Aug | 22 | 1985 | Lots - Town of Allentown | D SD | 172 | 781- 782 |

Filing Docket and General Index to Realty Deeds and Mortgages — GRANTORS

(41)

REG. U. S. PAT. OFFICE *Cott* County Indexes Since 1888 An Identifying Trade Mark

Open at Proper Tab according to First Letter or Letters of Name and refer to Buff Sub-Index sheet for page reference.

COTT FAMILY NAME INDEX No. 1-SPLIT © 1988 Made By The Cott Index Company, Columbus, Ohio Mfg. Cott Patent Index Systems

| GRANTORS FAMILY NAMES | GIVEN NAMES ABCDEFGH | GIVEN NAMES IJKLMNO | GIVEN NAMES PQRSTUVWXYZ | GRANTEES | DATE OF FILING | | | | DATE OF INSTRUMENT | | | DATE OF RECORD | | | LOCATION OF PROPERTY OR OTHER DESCRIPTION | KIND OF INST. | BOOK | PAGE |
|--------------------------|-------------------------|------------------------|----------------------------|---|----------------|-----|------|----------|--------------------|-----|------|----------------|-----|------|---|---------------------|--------|---------|
| | | | | | Month | Day | Year | Hr. M. | Month | Day | Year | Month | Day | Year | | | | |
| Whipple, | Reginald, Sr. | etal | | Ernest L. Whipple | Sept | 18 | 1985 | 4:35 pm | Sept | 18 | 1985 | Sept | 19 | 1985 | 2.32 acres - 331 st (Raman) 1 st Dist. | WD | 173 | 114 |
| " | Reginald, Jr. | etal | | " " " | " | " | " | " | " | " | " | " | " | " | " | " | " | " |
| " | Ernest L. | etal | | " " " | " | " | " | " | " | " | " | " | " | " | " | " | " | " |
| " | Ernest L. | | | The Gordon Bank | Oct | 8 | 1985 | 9 am | Sept | 27 | 1985 | Oct | 10 | 1985 | 2.32 acres - City of Gordon | DSD | 173 | 253 |
| " | Ruth Ann | etal | att'y in fact | MAM Clays, Inc | Jan | 9 | 1986 | 4:45 pm | Oct | 18 | 1984 | Jan | 10 | 1986 | 58 acres - Bethel Militia Dist | Real Estate | 174 | 228 |
| " | Ruth Ann Cobb | etal | att'y | MAM Clays, Inc | Jan | 9 | 1986 | 4:45 pm | Dec | 11 | 1985 | Jan | 10 | 1986 | 58 acres - Bethel Militia Dist | Real Estate | 174 | 229 |
| " | Deraldine | | | Echo Tech Int. Svc. | Apr | 15 | 1986 | 9 am | | | | | | | satellite dist | FS | 86-270 | |
| " | Alvin & Berene | | | Georgia Power Co. | July | 25 | 1986 | 9 am | July | 23 | 1986 | July | 25 | 1986 | Right of way | East med | 176 | 261 |
| " | Harold & Doretha S. | | | Central State Capital Credit Union | Jan | 22 | 1987 | 11:40 am | Jan | 16 | 1987 | Jan | 22 | 1987 | Lot #25, "Hickman Property" City of Gordon | DSD | 179 | 23-25 |
| " | Edward | | | Sidney S. Miller Trust Family | Mar | 5 | 1987 | 9 am | - | - | 1987 | Mar | 6 | 1987 | 2 acres - 330 th 1 st Dist. | DSD | 179 | 348-350 |
| " | Willie Roy | | | Financial Services of Ga | Mar | 13 | 1987 | 9 am | Mar | 12 | 1987 | Mar | 13 | 1987 | 1 acre - 3 rd Dist. | DSD | 179 | 409-411 |
| " | Edward | | | O'Connell E.M.C. | Apr | 30 | 1987 | 4 pm | Apr | 12 | 1987 | Apr | 30 | 1987 | Right of way | East med | 180 | 27 |
| " | Edward | | | O'Connell E.M.C. | May | 19 | 1987 | 7:35 am | May | 5 | 1987 | May | 21 | 1987 | Right of way | East med | 180 | 330 |
| " | Francine | | | Elbert Strohholster | June | 9 | 1987 | 5 pm | May | 29 | 1987 | June | 10 | 1987 | Lot #1, Lingo Lane - 327 th 1 st Dist. | WD | 180 | 461-462 |
| " | Alvin W. | | | Berene Whipple | June | 12 | 1987 | 4:45 pm | June | 12 | 1987 | June | 15 | 1987 | 1/2 acre - 327 th (Fluor) 1 st Dist. | Real Estate | 180 | 501 |
| " | Berene & Mary | | | Trust Family Financial Services of Ga., Inc | July | 24 | 1987 | 10:15 am | July | 23 | 1987 | July | 24 | 1987 | 40 acres 327 th 1 st Dist. <i>Dated April 5, 1988 SICKS</i> | DSD | 181 | 163-165 |
| " | Lula Jackson | | | Lula Jackson - James R. Whipple | Nov | 25 | 1987 | 9 am | Nov | 12 | 1987 | Dec | 7 | 1987 | Lot 2; 331 st 1 st Dist.; Stearns Subdivision | WD | 182 | 354 |

Filing Docket and General Index to Realty Deeds and Mortgages — GRANTORS

REG. U. S. PAT. OFFICE *Chem-Lette* County Indexes Since 1888 An Identifying Trade Mark

Open at Proper Tab according to First Letter or Letters of Name and refer to Buff Sub-Index sheet for page reference.

COTT FAMILY NAME INDEX NO. 1-SPLIT © 1989 MADE BY THE COTT INDEX COMPANY, COLUMBUS, OHIO SOLD BY THE CLYDE CASTLEBERRY CO., COVINGTON, GA.

(41)

| GRANTORS FAMILY NAMES | GIVEN NAMES ABCDEFGH | GIVEN NAMES IJKLMNO | GIVEN NAMES PQRSTUWXYZ | GRANTEES | DATE OF FILING | | | | DATE OF INSTRUMENT | | | DATE OF RECORD | | | LOCATION OF PROPERTY OR OTHER DESCRIPTION | KIND OF INST. | BOOK | PAGE |
|--------------------------|---------------------------|------------------------|---------------------------|--|----------------|-----|------|-------------|--------------------|-----|------|----------------|-----|------|---|--------------------------------|------|-------------|
| | | | | | Month | Day | Year | Hr. M. | Month | Day | Year | Month | Day | Year | | | | |
| Whipple | Lula Jackson + James R. | | | Ambros Powell Construction Co., Inc. The Tri County Electric Membership Corporation | Nov | 25 | 1987 | 9 Am | Nov | 12 | 1987 | Dec | 7 | 1987 | L+2, 331st Am Dist, City of Gordon | SD | 183 | 355- 358 |
| " | James | | | Wilkinson County, Georgia | Feb | 4 | 1988 | 9:00 Am | Jan | 5 | 1988 | Feb | 8 | 1988 | Right of Way | East meat | 183 | 75 |
| " | Beroy | | | Wilkinson County, Georgia | Feb | 17 | 1988 | 9:25 Am | Feb | 16 | 1988 | Feb | 19 | 1988 | Co. Rd 135, Right of Way | Deed | 183 | 186- 187 |
| " | Willie Roy | | | Wilkinson County, Georgia | Feb | 17 | 1988 | 9:45 Am | Feb | 16 | 1988 | Feb | 19 | 1988 | Co Rd 135, Right of Way | Deed | 183 | 192- 193 |
| " | Charlie S. | | | Wilkinson County, Georgia | Feb | 24 | 1988 | 8:30 Am | Feb | 17 | 1988 | Feb | 24 | 1988 | Co Rd 135, Right of Way | Deed | 183 | 250- 251 |
| " | Brenda Joyce E. Hester | | | Wilkinson County, Ga | Mar | 16 | 1988 | 9:30 am | Mar | 15 | 1988 | Mar | 16 | 1988 | Right of Way #135 | East- meat | 183 | 431- 432 |
| " | James, Jr, Bernard + Mary | | | Empirical Ha., same | Aug | 27 | 1988 | 9 am | | | | | | | Hwy 18, Westbrook Rd. Gordon, Ga | F.S | 88 | 234 |
| " | Ms Deborah P. | | | Deane E. M.C. | Oct | 27 | 1988 | 12 noon | Sept | 8 | 1988 | Nov | 3 | 1988 | Right of Way | East- meat | 186 | 284 |
| " | Aserene + Alvie W. | | | Andrew + Natalie Underwood First Family Financial Service | Nov | 9 | 1988 | 12:45 pm | Oct | 24 | 1988 | Nov | 10 | 1988 | .75 acre - 327th GMD | WD | 186 | 492 |
| " | Helen | | | Financial Service | Nov | 18 | 1988 | 2:55 pm | Nov | 17 | 1988 | Nov | 22 | 1988 | Satisfied April 30, 1990 1/4 acre - Bl #19, Bl "C" Harlem Sub. | SD | 187 | 36 38 |
| " | Ernest S. + Laurenia | | | Domest Financial Ha, etc | Apr | 30 | 1989 | 9 am | Jan | 24 | 1989 | Feb | 3 | 1989 | 1 acre - City of Gordon | SD | 188 | 1-2 |
| " | Deborah Denise | | | William B. Hicks, III | Feb | 17 | 1989 | 10:15 am | Aug | 19 | 1988 | Feb | 21 | 1989 | L# 14915, Lunge Lane - 329th GMD | FS#8750 rap around SD | 188 | 150- 157 |
| " | Bruce | | | City of Trenton | Mar | 23 | 1989 | 10 am | Apr | 7 | 1988 | Mar | 24 | 1989 | PR 8530-6(319) | RWD | 188 | 549- 551 |
| " | Lillie Mae | | | Play S., Jr. + Ruth E. Griffin | July | 11 | 1989 | 11:30 pm | May | 18 | 1989 | July | 13 | 1989 | .3 acre - 327th GMD | WD | 190 | 220 |
| " | Jerri R. etal | | | Wilkinson Co., Ga | July | 12 | 1989 | 8:20 am | June | 6 | 1989 | July | 13 | 1989 | Right of way | Deed | 190 | 221- 223 |
| " | Jerri R. etal | | | Wilkinson Co., Ga | July | 20 | 1989 | 4 pm | June | 6 | 1989 | July | 27 | 1989 | Right of way | Deed | 190 | 333- 335 |
| " | Juice M. etal | | | Exchange Bank | Nov | 27 | 1989 | 9 am | Nov | 17 | 1989 | Nov | 28 | 1989 | L# 4, Bl A; 4th GMD | SD | 192 | 170- 173 |

Filing Docket and General Index to Realty Deeds and Mortgages — GRANTORS

(41)

REG. U. S. PAT. OFFICE *Chas. M. Cotts* County Indexes Since 1888 An Identifying Trade Mark

 Open at Proper Tab according to First Letter or Letters of Name and refer to Buff Sub-Index sheet for page reference.

COTT FAMILY NAME INDEX NO. 1-SPLIT © 1949
MADE BY THE COTT INDEX COMPANY, COLUMBUS, OHIO
SOLD BY THE CLYDE CASTLEBERRY CO., COVINGTON, GA.

| GRANTORS FAMILY NAMES | GIVEN NAMES ABCDEFGH | GIVEN NAMES IJKLMNO | GIVEN NAMES PQRSTUWXYZ | GRANTEES | DATE OF FILING | | | | DATE OF INSTRUMENT | | | DATE OF RECORD | | | LOCATION OF PROPERTY OR OTHER DESCRIPTION | KIND OF INST. | BOOK | PAGE |
|--------------------------|-------------------------|------------------------|---------------------------|--|----------------|-----|------|----------|--------------------|-----|------|----------------|-----|------|---|---------------------|------|---------------|
| | | | | | Month | Day | Year | Hr. M. | Month | Day | Year | Month | Day | Year | | | | |
| Whipple, | Helen | | | First Family Financial Services of Va, Inc | Jan | 11 | 1990 | 8:10 AM | Nov | 24 | 1989 | Jan | 11 | 1990 | 327 th EMD 1/4 acre - Lot # 19, Blk C - Northern Sub. | D 30 | 192 | 542A- 544A |
| " | Bruce, Marie | etal | | City of Maestrye | Feb | 12 | 1990 | 9:25 AM | Apr | 7 | 1988 | Feb | 13 | 1990 | PR 8530-6 (319) | R WD | 193 | 248- 250 |
| " | Helen | | | Southern Home Improvement Company | May | 4 | 1990 | 9 AM | Mar | 27 | 1990 | May | 4 | 1990 | 1/4 acre - 327 th EMD 327 th EMD | R 30 | 194 | 185- 187 |
| " | Mary Lou | | | USA Financial Services, Inc | July | 25 | 1990 | 12:15 PM | July | 3 | 1990 | July | 26 | 1990 | Lot # C - Lingo Lane Sub. | SD | 195 | 219- 220 |

Filing Docket and General Index to Realty Deeds and Mortgages—GRANTORS

Refer to SUB-INDEX in front portion of Book for Alphabetical Arrangement and Page Reference to Names in this Index

Cott Patented Index Systems.
Manufactured by Geo. D. Barnard Sta. Co., St. Louis, Mo.

43

| GRANTORS FAMILY NAMES | GIVEN NAMES ABCDEFGHIJ | GIVEN NAMES JKLMNO | GIVEN NAMES PQRSTUVWXYZ | GRANTEES | DATE OF FILING | | | | DATE OF INSTRUMENT | | | DATE OF RECORD | | | LOCATION OF PROPERTY OR OTHER DESCRIPTION | KIND OF INST'MT | BOOK | PAGE |
|--------------------------|---------------------------|-----------------------|----------------------------|------------------------|----------------|-----|------|--------|--------------------|------|----------|----------------|-----|-----------------------|--|--------------------|------|------|
| | | | | | MONTH | DAY | YEAR | HR. M. | MONTH | DAY | YEAR | MONTH | DAY | YEAR | | | | |
| Walker, | E. J. | | | A. J. Dixon | | | | | Sept. 2 | 1899 | Nov. 18 | 1899 | | Deed U | | 287 | | |
| " | J. J. Whitaker, et al. | | | E. J. Walker | | | | | Jan. 10 | 1899 | Nov. 18 | 1899 | | " U | | 288-9 | | |
| " | Joel P. | | | Alfred J. Smith | | | | | Dec. 15 | 1899 | Jan. 2 | 1900 | | " U | | 316 | | |
| " | E. A. Surveying Partner | | | John Flanery & Co. | | | | | Jan. 13 | 1898 | Jan. 24 | 1898 | | " S | | 41 | | |
| " | Joshua | | | J. M. Whitaker | | | | | - | - | Feb. 1 | 1889 | | " J | | 175-5 | | |
| " | Samuel | | | Andrew J. Miller | | | | | Feb. 14 | 1889 | Mar. 5 | 1889 | | Relinquish- ment J | | 305 | | |
| " | J. J. | | | Joshua Walker | | | | | Dec. 5 | 1889 | Mar. 27 | 1889 | | Deed J | | 364-5 | | |
| " | Joshua | | | H. A. Hall | | | | | Oct. 6 | 1889 | Dec. 13 | 1889 | | " J | | 652 | | |
| " | Samuel | | | Mrs. F. S. Johns | | | | | Oct. 3 | 1889 | May 16 | 1890 | | " K | | 279 | | |
| " | K. H. assignee | | | Mrs. Anna M. Dupre | | | | | Jan. 10 | 1893 | Jan. 26 | 1896 | | " L | | 612-13 | | |
| " | " | | | Joshua Walker | | | | | Jan. 10 | 1893 | Jan. 30 | 1893 | | " M | | 212 | | |
| " | Joshua | | | J. H. Duggan | | | | | Jan. 10 | 1893 | Mar. 1 | 1893 | | " M | | 321 | | |
| " | J. J. | | | John M. Cunningham | | | | | Feb. 29 | 1901 | Apr. 15 | 1901 | | " V | | 596-7 | | |
| " | J. J. + Joel P. et al | | | Allen J. Dixon | | | | | Feb. 8 | 1902 | Sept. 19 | 1902 | | " X | | 124-5-67 | | |
| " | Mrs. Lizzie H. E. A. | | | Mrs. Penina B. Barclay | | | | | Oct. 30 | 1897 | Nov. 10 | 1902 | | " X | | 148-9 | | |
| " | J. B. | | | R. L. Wynn | | | | | Jan. 29 | 1903 | Mar. 3 | 1903 | | " X | | 234 | | |

Filing Docket and General Index to Realty Deeds and Mortgages—GRANTORS

43

Refer to SUB-INDEX in front portion of Book for Alphabetical Arrangement and Page Reference to Names in this Index

Cott Patented Index Systems.
Manufactured by Geo. D. Barnard Sta. Co., St. Louis, Mo.

| GRANTORS FAMILY NAMES | GIVEN NAMES ABCDEFGHIJ | GIVEN NAMES KLMNO | GIVEN NAMES PQRSTUVWXYZ | GRANTEES | DATE OF FILING | | | | DATE OF INSTRUMENT | | | DATE OF RECORD | | | LOCATION OF PROPERTY OR OTHER DESCRIPTION | KIND OF INST'MT | BOOK | PAGE |
|--------------------------|---------------------------|----------------------|----------------------------|------------------------|----------------|-----|------|--------|--------------------|-----|------|----------------|-----|------|--|--------------------|--------|------|
| | | | | | MONTH | DAY | YEAR | HR. M. | MONTH | DAY | YEAR | MONTH | DAY | YEAR | | | | |
| Walker, | | | J. J. | R. L. Wynn | | | | | Feb. | 5 | 1903 | Mar. | 3 | 1903 | Deed | X | 232 | |
| " | | Joshua | | E. W. Smith | | | | | | | | | | | " | 7 | 365 | |
| " | | " | | J. W. Dupree | | | | | | | | | | | " | 9 | 263 | |
| " | | " | | J. J. Walker | | | | | | | | | | | " | 9 | 685 | |
| " | H. Co. | | | C. E. Whiting | | | | | | | | | | | " | D | 369 | |
| " | A. E. | | | C. E. Whiting | | | | | | | | | | | " | D | 373 | |
| " | E. A. admr. | | | Wm Dixon | | | | | | | | | | | " | C | 128 | |
| " | Joshua | | | Dupree, Rawls & Walker | | | | | | | | | | | " | C | 376 | |
| " | H. K. | | | J. M. Falson | | | | | | | | | | | " | B | 195 | |
| " | " | | | " " | | | | | | | | | | | " | B | 209 | |
| " | D. C. | | | Todd & Coleman | | | | | | | | | | | " | B | 265 | |
| " | E. A. adm. | | | W. J. Fountain | | | | | | | | | | | " | B | 631 | |
| " | G. J. | | | B. W. Todd | | | | | | | | | | | " | B | 781 | |
| " | Joshua | | | J. H. Duggan | | | | | Jan. | 10 | 1893 | Mar. | 1 | 1893 | " | M | 321 | |
| " | John M. | | | Wm S. Prickett Trustee | Nov | 4 | 1907 | 2 PM | Nov | 1 | 1907 | Nov | 5 | 1907 | M. Deed | 11 | 260-5 | |
| " | Ellen C. et al. | | | R. M. & Lizzie Butts | June | 2 | 1910 | Sam | | | 1897 | June | 2 | 1910 | " | 17 | 474-15 | |

Filing Docket and General Index to Realty Deeds and Mortgages—GRANTORS

Refer to SUB-INDEX in front portion of Book for Alphabetical Arrangement and Page Reference to Names in this Index

Cott Patented Index Systems.
Manufactured by Geo. D. Barnard Sta. Co., St. Louis, Mo.

| GRANTORS FAMILY NAMES | GIVEN NAMES ABCDEFGHIJ | GIVEN NAMES JKLMNO | GIVEN NAMES PQRSTUVWXYZ | GRANTEES | DATE OF FILING | | | | DATE OF INSTRUMENT | | | DATE OF RECORD | | | LOCATION OF PROPERTY OR OTHER DESCRIPTION | KIND OF INST'MT | BOOK | PAGE |
|--------------------------|---------------------------|-----------------------|----------------------------|--------------------------|----------------|-----|------|--------|--------------------|-----|------|----------------|-----|------|---|--------------------|------|--------|
| | | | | | MONTH | DAY | YEAR | HR. M. | MONTH | DAY | YEAR | MONTH | DAY | YEAR | | | | |
| Walker | Francis M. et al | | | Hannah & executor et al | July | 8 | 1952 | 11:30 | Oct | 7 | 1950 | July | 9 | 1952 | Letter Testamentary under will of Francis M. Walker | | 89 | 85-9 |
| " | " | " | " | Frank L. Epelomon et al | " | " | " | " | " | " | " | " | " | " | " | " | 89 | 85-9 |
| " | Wallace | | | Exchange Bank | Jan | 27 | 1954 | 9 | Jan | 25 | 1954 | Jan | 27 | 1954 | Exchange Bank 145* | 89 | 522 | 4 |
| " | " | " | " | M.R. Hadger | Mar | 12 | " | " | Mar | 11 | " | Mar | 13 | " | " | " | 89 | 580 |
| " | " | " | " | Exchange Bank | June | 11 | " | " | June | 10 | " | June | 11 | " | Hundred Timber on Grant 4th Land Dist | TL | 93 | 57-4 |
| " | " | " | " | " | " | 18 | 1956 | " | June | 10 | 1956 | June | 18 | 1956 | 20 1/2 acres 4th Land Dist | TL | 96 | 76-7 |
| " | Jane Lee et al | | | Mrs. Adelle Lane et al | Dec | 3 | 1957 | 9 | Mar | 19 | 1957 | Dec | 3 | 1957 | 1 acre in Farmhouse | WD | 86 | 258 |
| " | " | " | " | Mrs. J. Stone et al | " | " | " | " | " | " | " | " | " | " | " | " | " | " |
| " | " | " | " | Mrs. T.F. Hummer et al | " | " | " | " | " | " | " | " | " | " | " | " | " | " |
| " | " | " | " | Mrs. A.C. Zadd et al | " | " | " | " | " | " | " | " | " | " | " | " | " | " |
| " | John M. Jr et al | | | Fulton Land & Timber Co. | May | 30 | 1958 | 10 | Mar | — | 1958 | May | 31 | 1958 | 407.57 acres 4th Land Dist | WD | 99 | 229-30 |
| " | Anna T. et al | | | " | " | " | " | " | " | " | " | " | " | " | " | " | " | " |
| " | Elmer et al | | | " | " | " | " | " | " | " | " | " | " | " | " | " | " | " |
| " | G. L. | | | E. M. Brown | May | 4 | 1961 | 9 | Apr. | 20 | 1961 | May | 8 | 1961 | Fract in 331 st (Kansh) 2 nd Dist | WD | 103 | 29 |
| " | Jessie Lee et al | | | Brunynton Builders, Inc. | June | 13 | 1961 | 3 | May | 15 | 1961 | June | 14 | 1961 | Fract in 23 rd Land Dist. 353 rd & Turkey bu. | WD | 103 | 72-74 |
| " | Elizabeth S. et al | | | Elvira Shepherd | May | 21 | 1962 | 10 | May | 12 | 1964 | May | 21 | 1962 | 30 Acres in 4 th Land District | WA | 103 | 458 |

Filing Docket and General Index to Realty Deeds and Mortgages—GRANTORS

43

Refer to SUB-INDEX in front portion of Book for Alphabetical Arrangement and Page Reference to Names in this Index

Cott Patented Index Systems.
Manufactured by Geo. D. Barnard Sta. Co., St. Louis, Mo.

| GRANTORS FAMILY NAMES | GIVEN NAMES ABCDEFGHIJ | GIVEN NAMES IJKLMNO | GIVEN NAMES PQRSTUVWXYZ | GRANTEES | DATE OF FILING | | | | DATE OF INSTRUMENT | | | DATE OF RECORD | | | LOCATION OF PROPERTY OR OTHER DESCRIPTION | KIND OF INST'MT | BOOK | PAGE | |
|--------------------------|---------------------------|------------------------|----------------------------|-----------------------------|----------------|-----|------|--------|--------------------|-----|------|----------------|------|------|--|--|-----------|------|---------|
| | | | | | MONTH | DAY | YEAR | HR. M. | MONTH | DAY | YEAR | MONTH | DAY | YEAR | | | | | |
| Walker | Jessie Lee | et. al | | Southern Holding Corp. | Apr. | 16 | 1964 | 9 | AM | May | 24 | 1964 | Apr. | 17 | 1964 | 1/4 acre in 353 ad (Turkey Creek) S. M. District | WD | 108 | 318 |
| " | Joe Cecil | et. al | | Carl B. Tinson | Jan | 3 | 1966 | 4 | PM | Jan | 1 | 1966 | Jan | 10 | 1966 | 1/2 acre in 353 ad (Turkey Creek) S. M. District | WD | 108 | 340 |
| " | Alma H. | et. al | | " | " | " | " | " | " | " | " | " | " | " | " | " | " | " | " |
| " | Mrs Buena Lavene | et. al | | Elmer Golden | Mar | 15 | 1966 | 11 | AM | May | 9 | 1966 | Mar | 16 | 1966 | 15 acres 328 Th. ad. S. M. | WD | 110 | 315-7 |
| " | Buena S. | et. al | | Belle Golden Moore | Mar | 5 | 1968 | 7 | PM | Dec | 5 | 1967 | Mar | 5 | 1968 | 19 acres in Blodsworth S. M. Dist. | WD | 114 | 181-3 |
| " | Joshua | | | William A. Brack | Sept | 26 | 1969 | 9 | AM | Dec | 20 | 1862 | Sept | 26 | 1969 | 15 1/2, Lot 227 3rd Land list | WD | 118 | 255-6 |
| " | Etourea S. | et. al | | W.C. Smith | Feb | 6 | 1970 | 9 | AM | Aug | 14 | 1969 | Feb | 6 | 1970 | 12 acres 3rd Land list. | WD | 119 | 127 |
| " | Buena Lavene | et. al | | A. S. Golden et al | May | 13 | 1971 | 9 | AM | Feb | - | 1971 | May | 13 | 1971 | 3 Tracts 328th dist. S. M. | agreement | 122 | 338-340 |
| " | " | " | " | Edward M. Golden et al | " | " | " | " | " | " | " | " | " | " | " | " | " | " | " |
| " | " | " | " | Alvo Morgan Golden et al | " | " | " | " | " | " | " | " | " | " | " | " | " | " | " |
| " | " | " | " | Belle J. Moore et al | " | " | " | " | " | " | " | " | " | " | " | " | " | " | " |
| " | " | " | " | adeline J. Zantavist et al | " | " | " | " | " | " | " | " | " | " | " | " | " | " | " |
| " | " | " | " | Buena Lavene & Walker et al | " | " | " | " | " | " | " | " | " | " | " | " | " | " | " |
| " | " | " | " | Kathleen J. Donnell et al | " | " | " | " | " | " | " | " | " | " | " | " | " | " | " |
| " | " | " | " | Elmer Golden et al | " | " | " | " | " | " | " | " | " | " | " | " | " | " | " |
| " | G. E. | | | Donald E. Nijzen et al | Mar | 25 | 1972 | 12 | NOON | Mar | 25 | 1972 | Mar | 25 | 1972 | 14 acres C&K Land list | WD | 174 | 565-569 |

Filing Docket and General Index to Realty Deeds and Mortgages — GRANTORS

COTT FAMILY NAME INDEX No. 1-Split
Copyright 1933 A122559

Open at Proper Tab according to First Letter or Letters of
Name and refer to Buff Sub-Index sheet for page reference.

Made by The Cott Index Company, Columbus, Ohio
Foote & Davies, Inc., Atlanta, Georgia

(43)

| GRANTORS FAMILY NAMES | GIVEN NAMES ABCDEFGH | GIVEN NAMES IJKLMNO | GIVEN NAMES PQRSTUVWXYZ | GRANTEES | DATE OF FILING | | | | DATE OF INSTRUMENT | | | DATE OF RECORD | | | LOCATION OF PROPERTY OR OTHER DESCRIPTION | KIND OF INST. | BOOK | PAGE |
|--------------------------|--------------------------|------------------------|----------------------------|----------------------------|----------------|-----|------|--------|--------------------|-----|------|----------------|-----|------|---|---------------------|----------------|-------------------------|
| | | | | | Month | Day | Year | Hr. M. | Month | Day | Year | Month | Day | Year | | | | |
| Walker | D. C. | | | Sara A. Nipper et al | Mar | 25 | 1972 | 11:00 | Mar | 25 | 1972 | Mar | 25 | 1972 | 14 acres 6th Land Dist | WD | 124 | 568 569 |
| " | Robert L. & Christine T. | | | United States Fomer | Apr | 19 | 1972 | 10:30 | Apr | 19 | 1972 | Apr | 19 | 1972 | Lot 322th dist. 9m | SD | 124 | 680-3 |
| " | Rudolph & Jerry | | | Rawleigh Homes Inc. | Aug | 1 | 1972 | 11:30 | July | 14 | 1972 | Aug | 1 | 1972 | Lot 327th dist. 9m. | SD | 125 | 627 631 |
| " | Clarence & Louise | | | D. Samuel Stone | Aug | 28 | 1972 | 11:30 | Aug | 29 | 1972 | Aug | 28 | 1972 | 1/4 acre in Zionshoro | DPS | 126 | 69-71 |
| " | Gerrald | | | B. B. Ashell | Jan | 2 | 1973 | 11:30 | Dec | 27 | 1972 | Jan | 5 | 1973 | 1/4 acre in Zionshoro | SD | 126 | 755 759 |
| " | Buena Laverne G. et al | | | A. D. Golden | Feb | 5 | 1973 | 11:30 | Sept | 30 | 1972 | Feb | 5 | 1973 | 18.7 acres 328th dist. 9m. | WD | 127 | 204- 205 |
| " | Buena Laverne G. et al | | | Edward M. Golden | Feb | 5 | 1973 | 11:26 | Sept | 30 | 1972 | Feb | 5 | 1973 | 18.7 acres 328th dist. 9m. | WD | 127 | 207 208 |
| " | Buena Laverne G. et al | | | Sarah S. Inc Duffie | Mar | 26 | 1973 | 11:00 | Feb | - | 1973 | Mar | 26 | 1973 | 1 acre 328th B.M. District | WD | 127 | 481- 483 |
| " | Rosa Lee | | | Georgia Power Co. | May | 4 | 1973 | 9 | Apr | 26 | 1973 | May | 4 | 1973 | Right-of-Way | WD | 127 | 685 |
| " | Buena Laverne G. et al | | | Alma Morgan Golden | June | 13 | 1973 | 9:30 | March | - | 1973 | June | 13 | 1973 | 2 tracts | WD | 128 | 147- 149 |
| " | Rudolph O. et al | | | Wilkinson County Bank | Sept | 1 | 1973 | 11:30 | Aug | 31 | 1973 | Sept | 1 | 1973 | 1/4 acre in Zionshoro | DPS | 128 | 637- 639 |
| " | Jerry D. et al | | | " | " | " | " | " | " | " | " | " | " | " | " | " | " | " |
| " | Melledge & Rosa Lee | | | B. H. Dinning et al | Oct | 16 | 1973 | 10 | Oct | - | 1973 | Oct | 16 | 1973 | 1/4 acre, Town of Danville | DPS | 129 | 82- 84 |
| " | " | | | Laura Mae D. Dinning et al | " | " | " | " | " | " | " | " | " | " | " | " | " | " |
| " | Buena Laverne G. et al | | | Mrs. Kathleen G. Darnell | Dec | 18 | 1973 | 10 | Nov | - | 1973 | Dec | 18 | 1973 | 2 tracts in 328th (Bloodworth) District 8.5m. | WD | 129 | 417- 419 |
| " | Buena Laverne G. et al | | | Mrs. Addie Lee S. Jouston | Dec | 18 | 1973 | 10 | Nov | - | 1973 | Dec | 18 | 1973 | 2 tracts in 328th (Bloodworth) District 8.5m. | WD | 129 | 420 422 |
| " | Mrs. Buena Laverne G. | | | Elmer Golden | Apr | 8 | 1974 | 11 | Jan | - | 1974 | Apr | 8 | 1974 | 15 acres 328th (Bloodworth) B.M.D. | WD | 130 | 564 565 |

Filing Docket and General Index to Realty Deeds and Mortgages — GRANTORS

(43)

COTT FAMILY NAME INDEX No. 1-Split
Copyright 1933 A122559

Open at Proper Tab according to First Letter or Letters of
Name and refer to Buff Sub-Index sheet for page reference.

REG. U. S. PAT. OFFICE *ChumCott* County Indexes Since 1888
An Identifying Trade Mark

| GRANTORS FAMILY NAMES | GIVEN NAMES ABCDEFGHIJ | GIVEN NAMES KLMNO | GIVEN NAMES PQRSTUVWXYZ | GRANTEES | DATE OF FILING | | | | DATE OF INSTRUMENT | | | DATE OF RECORD | | | LOCATION OF PROPERTY OR OTHER DESCRIPTION | KIND OF INST. | BOOK | PAGE |
|--------------------------|---------------------------|----------------------|----------------------------|--|----------------|-----|------|--------|--------------------|-----|------|----------------|-----|------|---|---------------------|---------|------|
| | | | | | Month | Day | Year | Hr. M. | Month | Day | Year | Month | Day | Year | | | | |
| Walker | Ray | | | William County Bank | Sept | 16 | 1974 | pm | Sept | 13 | 1974 | Sept | 16 | 1974 | Tract 327 th G.M. Dist. | 132 | 99-81 | |
| " | Roger | | | Hickins & Walker, Inc. The Federal Land Bank of Columbia | Sept | 19 | 1974 | am | Sept | 13 | 1974 | Sept | 19 | 1974 | Lat - City of Garden | 5D | 106-109 | |
| " | Russell R. Sr. | | | B. B. Aswell | June | 9 | 1975 | PM | May | 29 | 1975 | June | 9 | 1975 | Tract 327 th G.M. Dist. | 5D | 314-316 | |
| " | Gerrald | | | Samuel Stone | Aug. | 5 | 1975 | PM | July | 2 | 1975 | Aug. | 5 | 1975 | Tract 327 th G.M. Dist. | WD | 134 734 | |
| " | C. B. (Clarence) et al | | | " " " | Aug. | 13 | 1975 | PM | Aug. | - | 1975 | Aug. | 13 | 1975 | 1/4 acre - Town of Tomslaw | qcd | 135 15 | |
| " | Louise et al | | | " " " | " | " | " | " | " | " | " | " | " | " | " " " | " | " " | |
| " | Randall et al | | | Jully S. Pennington et al | Sept. | 5 | 1975 | PM | Aug | 1 | 1975 | Sept | 5 | 1975 | Tract - 328 th (Bloodworth) D.M. Dist. | DPS | 275-277 | |
| " | Kenneth Iverson et al | | | " " " " " | " | " | " | " | " | " | " | " | " | " | " " " | " | " " | |
| " | Randall et al | | | Mr. Hazel P. Doyal et al | " | " | " | " | " | " | " | " | " | " | " " " | " | " " | |
| " | Kenneth Iverson et al | | | " " " " " | " | " | " | " | " | " | " | " | " | " | " " " | " | " " | |
| " | Randall et al | | | Mary Anne Peede Pallock Swinham et al | " | " | " | " | " | " | " | " | " | " | " " " | " | " " | |
| " | Kenneth Iverson et al | | | " " " " " | " | " | " | " | " | " | " | " | " | " | " " " | " | " " | |
| " | Randall et al | | | Lindsey Carol Peede Sharp et al | " | " | " | " | " | " | " | " | " | " | " " " | " | " " | |
| " | Kenneth Iverson et al | | | " " " " " | " | " | " | " | " | " | " | " | " | " | " " " | " | " " | |
| " | Randall et al | | | John D. Peede et al | " | " | " | " | " | " | " | " | " | " | " " " | " | " " | |
| " | Kenneth Iverson et al | | | " " " " " | " | " | " | " | " | " | " | " | " | " | " " " | " | " " | |
| " | Russell Mary | | | B. B. Aswell | Sept. | 18 | 1975 | Noon | Sept. | 18 | 1975 | Sept | 18 | 1975 | Tract 327 th G.M. Dist. | DPS | 313-315 | |

Filing Docket and General Index to Realty Deeds and Mortgages — GRANTORS

(43)

COTT FAMILY NAME INDEX No. 1-Split
Copyright 1933 A122569

Open at Proper Tab according to First Letter or Letters of Name and refer to Buff Sub-Index sheet for page reference.

REG. U. S. PAT. OFFICE *Chas. M. Cott* County Indexes Since 1888 An Identifying Trade Mark

| GRANTORS FAMILY NAMES | GIVEN NAMES ABCDEFGHIJ | GIVEN NAMES KLMNOP | GIVEN NAMES QRSTUVWXYZ | GRANTEES | DATE OF FILING | | | | DATE OF INSTRUMENT | | | DATE OF RECORD | | | LOCATION OF PROPERTY OR OTHER DESCRIPTION | KIND OF INST. | BOOK | PAGE |
|--------------------------|----------------------------------|-----------------------|---------------------------|----------------------------------|----------------|-----|------|----------|--------------------|-----|------|----------------|-----|------|--|-------------------------|---------|---------|
| | | | | | Month | Day | Year | Hr. M. | Month | Day | Year | Month | Day | Year | | | | |
| Walker | Mrs. Jerry et al | | | The Citizens and Southern Bank | June | 21 | 1977 | 9 AM | June | 23 | 1977 | June | 22 | 1977 | Lot - 327 th S.M.D. | DSD | 143 | 317-319 |
| " | Rudolph O. et al | | | " " " " | " | " | " | " | " | " | " | " | " | " | " | " | " | " |
| " | Edward E. | | | Theo. S. Connell | Aug. | 9 | 1977 | 9 am | Aug | 2 | 1977 | Aug | 9 | 1977 | 2 acres - 2 nd Land Dist. | affid quit | 144 | 20 |
| " | Zenobia | | | Wilkinson County Bank | Aug. | 23 | 1977 | 11:50 am | Aug | 16 | 1977 | Aug. | 23 | 1977 | 1 st lot ^{lot} 327th ^{127th} S.M.D. | Chas. M. Cott | 156-158 | |
| " | Rudolph O'Neal et al | | | Wilkinson County Bank | Oct | 19 | 1977 | am | Oct. | 14 | 1977 | Oct | 19 | 1977 | 1 st lot ^{lot} 327th ^{127th} S.M.D. | Chas. M. Cott | 520-522 | |
| " | Jerry D. et al | | | " " " " | " | " | " | " | " | " | " | " | " | " | " | " | " | " |
| " | David C., Jr. | | | Ocome Electric Memberships Corp. | July | 26 | 1978 | am | June | 14 | 1978 | July | 26 | 1978 | Right of Way | Gas | 147 | 504 |
| " | David C. | | | Ocome Electric Membership Corp. | June | 12 | 1977 | 1:40 PM | May | 28 | 1977 | June | 12 | 1977 | Right of Way | Case net | 150 | 667 |
| " | Richard, et al per trustees | | | Wilkinson County | Aug | 3 | 1979 | 1:30 PM | July | 16 | 1979 | Aug | 3 | 1979 | P.R. 8457 (1) | Right of Way Quit | 151 | 329 |
| " | Laura Hollis, et al per trustees | | | " " " | " | " | " | " | " | " | " | " | " | " | " | " | " | " |
| " | Rudolph O'Neal, et al | | | The Wilkinson County Bank | Dec | 21 | 1979 | 2:45 PM | Dec | 17 | 1979 | Dec | 21 | 1979 | 1 st lot ^{lot} 327th ^{127th} S.M.D. | Chas. M. Cott | 253 | 827 |
| " | Jerry D., et al | | | " " " " | " | " | " | " | " | " | " | " | " | " | " | " | " | " |
| " | Clark K. | | | United States of America | Apr. | 25 | 1980 | 4:30 PM | Apr | 25 | 1980 | Apr | 25 | 1980 | Tract - 327 th S.M. District | DSD | 154 | 57-60 |
| " | Richard per trustees et al | | | Wilkinson County | July | 23 | 1980 | 9:30 am | July | 16 | 1980 | July | 23 | 1980 | P.R. 8457 (1) | Quit Way Quit | 154 | 544 |
| " | Laura Hollis per trustees et al | | | " " " | " | " | " | " | " | " | 1979 | " | " | " | " | " | " | " |
| " | Wesley Lee | | | United States of America | Feb | 10 | 1981 | am | | | | | | | Divers property | FS | 81- | 69 |
| " | Richard & Laura Hollis, et al | | | Freight Karlin Company | July | 1 | 1981 | 11:30 AM | July | 22 | 1981 | July | 1 | 1981 | 98 acres - 327 th (Lamark) S.M. Dist | Quit 300 Option | 158 | 334-335 |

Filing Docket and General Index to Realty Deeds and Mortgages — GRANTORS

REG. U. S. PAT. OFFICE *Cott* County Indexes Since 1888 An Identifying Trade Mark

Open at Proper Tab according to First Letter or Letters of Name and refer to Buff Sub-Index sheet for page reference.

COTT FAMILY NAME INDEX No. 1-SPLIT © 1988
Made By The Cott Index Company, Columbus, Ohio
Mfg. Cott Patent Index Systems

(43)

| GRANTORS FAMILY NAMES | GIVEN NAMES ABCDEFGH | GIVEN NAMES IJKLMNO | GIVEN NAMES PQRSTUVWXYZ | GRANTEES | DATE OF FILING | | | | DATE OF INSTRUMENT | | | DATE OF RECORD | | | LOCATION OF PROPERTY OR OTHER DESCRIPTION | KIND OF INST. | BOOK | PAGE |
|--------------------------|----------------------------|------------------------|----------------------------|---|----------------|-----|------|----------|--------------------|-----|------|----------------|-----|------|---|---------------------|------|-------------|
| | | | | | Month | Day | Year | Hr. M. | Month | Day | Year | Month | Day | Year | | | | |
| Walker | Preston P. | | | Ganice K. Kalada formerly Ganice K. Walker | Feb | 18 | 1982 | 9 am | Sept | - | 1981 | Feb | 18 | 1982 | Lot #1 - 31' Sec 10, Tract 2 - Abbeysville 327 th (Lawinton) D. M. Dist | WR | 160 | 574 |
| " | Rudolph O'Neal & Jerry D. | | | Wilkinson County Bank | Aug | 17 | 1982 | 9 pm | Aug | 16 | 1982 | Aug | 17 | 1982 | Lot #1 - 31' Sec 10, Tract 2 - Abbeysville 327 th (Lawinton) D. M. Dist | WR | 162 | 343- 345 |
| " | Melissa S. et al | | | J. M. Huber Corporation | Nov | 29 | 1982 | 9 am | Oct | 8 | 1982 | Nov | 29 | 1982 | Tracts - 331 st & 1/2 Militia Dist of Abbeysville | WR | 163 | 262- 263 |
| " | Robert S. | | | Christine Walker | Apr | 8 | 1983 | 9 am | Apr | 3 | 1983 | Apr | 12 | 1983 | Lot #4, Block "B" B.B. Skell Subdiv | WR | 164 | 321 |
| " | Randall | | | Kenneth Iverson Walker | June | 30 | 1983 | 1 pm | - | 14 | 1983 | June | 27 | 1983 | 38.7 acres - 328 th Bloodworth Tract | WR | 165 | 28 |
| " | Randall & Kenneth Iverson; | | | Randall & Kenneth S. Walker Citizens & Southern Bank of Mississippi | June | 20 | 1983 | 1 pm | - | 14 | 1983 | June | 27 | 1983 | 38.7 acres - 328 th Bloodworth Tract | WR | 165 | 29 |
| " | Phillip & Verleen | | | Bank of Mississippi | June | 27 | 1983 | 9 am | June | 27 | 1983 | June | 30 | 1983 | 1/4 Acre April 26, 1988 | WR | 165 | 66- 68 |
| " | Shaun Rena Hane at al | | | Elnora Hane | Nov | 21 | 1983 | 9 am | Nov | - | 1983 | Nov | 23 | 1983 | 1/4 acre, 327 th Tract | WR | 166 | 505- 507 |
| " | William et al | | | The Jordan Bank | Apr | 18 | 1984 | 9 am | Apr | 4 | 1984 | Apr | 24 | 1984 | 24 T-31, Sec 1 1505 Hwy Gm D, 5 th Tract | WR | 168 | 250- 252 |
| " | William Ray (Micky) et al | | | Christ H. & Judy P. Harrison | June | 27 | 1984 | 9 am | June | 26 | 1984 | June | 29 | 1984 | 24 m-38; Sec 11, Tract E - 1505 th Hwy | WR | 169 | 52- 53 |
| " | Joe Cecil | | | Alma W. Walker | July | 2 | 1984 | 9 am | June | 27 | 1984 | July | 9 | 1984 | 24 # 3 - 327 th Tract Tract | WR | 169 | 66 |
| " | Byron R. & Jan | | | Edward J. & Clifford C. Helton | July | 2 | 1984 | 9 pm | June | 28 | 1984 | July | 9 | 1984 | 100 acres - 330 th Loda Tract | WR | 169 | 69- 70 |
| " | Benobia | | | Wilkinson County Bank | Aug | 2 | 1984 | 11:15 am | July | 27 | 1984 | Aug | 8 | 1984 | 100 acres - 330 th Loda Tract | WR | 169 | 350- 352 |
| " | Melissa S. et al | | | Chelsea Properties, Inc | Nov | 20 | 1985 | 2:20 pm | Nov | 20 | 1985 | Nov | 21 | 1985 | 650 acres - 329 th & 330 th Tract | WR | 173 | 583- 584 |
| " | Melissa S. et al | | | Chelsea Properties, Inc | Nov | 20 | 1985 | 2:20 pm | Nov | 20 | 1985 | Nov | 21 | 1985 | Tracts - 329 th Tract | WR | 173 | 585- 588 |
| " | Melissa S. et al | | | Thomson Oak Flooring Co. | Nov | 27 | 1985 | 9 am | Nov | 27 | 1985 | Nov | 27 | 1985 | 100 acres - 329 th Tract | WR | 173 | 622- 624 |
| " | Melissa S. et al | | | Thomson Oak Flooring Co. | Nov | 27 | 1985 | 9 am | Nov | 27 | 1985 | Nov | 27 | 1985 | 550 acres - 329 th & 330 th Tract | WR | 173 | 625- 626 |

Filing Docket and General Index to Realty Deeds and Mortgages — GRANTORS

(43)

REG. U. S. PAT. OFFICE *Chas. M. Cott* County Indexes Since 1888 An Identifying Trade Mark

Open at Proper Tab according to First Letter or Letters of Name and refer to Buff Sub-Index sheet for page reference.

COTT FAMILY NAME INDEX No. 1-SPLIT © 1949 Made By The Cott Index Company, Columbus, Ohio Mfg. Cott Patent Index Systems

| GRANTORS FAMILY NAMES | GIVEN NAMES ABCDEFGH | GIVEN NAMES IJKLMNO | GIVEN NAMES PQRSTUVWXYZ | GRANTEES | DATE OF FILING | | | | DATE OF INSTRUMENT | | | DATE OF RECORD | | | LOCATION OF PROPERTY OR OTHER DESCRIPTION | KIND OF INST. | BOOK | PAGE |
|--------------------------|-------------------------|------------------------|----------------------------|------------------------------------|----------------|-----|------|----------|--------------------|-----|------|----------------|-----|------|---|---------------------|---------|---------|
| | | | | | Month | Day | Year | Hr. M. | Month | Day | Year | Month | Day | Year | | | | |
| Walker, | Zenobia | | | Valerie O. Walker | Mar | 3 | 1986 | 3 pm | Mar | 3 | 1986 | Mar | 4 | 1986 | 1 acre - 327 th (Lewiston) 2nd | W/D | 174 | 605 |
| " | Valerie O. | | | God Wright Enterprises, Inc | Mar | 13 | 1986 | 11:45 am | Mar | 3 | 1986 | Mar | 13 | 1986 | 1 acre - 324 th (Lewiston) 2nd | D | 174 | 607 |
| " | David Cecil | | | O'Connell E.M.C. | June | 24 | 1986 | 3:35 pm | May | 13 | 1986 | June | 26 | 1986 | Right of way | Ease | 175 | 680 |
| " | Ray | | | O'Connell E.M.C. | June | 24 | 1986 | 3:35 pm | May | 9 | 1986 | June | 26 | 1986 | Right of way | Ease | 175 | 681 |
| " | David C. | | | O'Connell E.M.C. | June | 24 | 1986 | 3:35 pm | May | 1 | 1986 | June | 26 | 1986 | Right of way | Ease | 175 | 682 |
| " | Roger | | | First Family Financial Services | Aug | 18 | 1986 | 9 am | Aug | 14 | 1986 | Aug | 20 | 1986 | 1 acre - 327th (Lewiston) 2nd 3/28/89 | D | 3/28/89 | 539-540 |
| " | Bryan R. | | | O'Connell E.M.C. | Aug | 22 | 1986 | 11:30 am | Aug | 20 | 1986 | Aug | 22 | 1986 | 4 Right of way | Ease | 176 | 608 |
| " | David C. | | | Central & Southern Bank of Georgia | Oct | 29 | 1986 | 11:10 pm | Oct | 24 | 1986 | Oct | 29 | 1986 | 3 1/2 acres - 327 th 2nd | D | 177 | 531 |
| " | Bryan R. & Jan | | | Drexon Homes Corp. | Nov | 17 | 1986 | 9 am | | | | | | | Mobile Home | FS | 86-490 | |
| " | Joe Cecil | | | O'Connell Electric Membership Corp | Dec | 3 | 1986 | 1 pm | Oct | 27 | 1986 | Dec | 5 | 1986 | Right of way | Ease | 178 | 150 |
| " | Melissa J. et al | | | Nord-Kaolin Co. | Jan | 6 | 1987 | 11:20 am | Dec | 23 | 1986 | Jan | 7 | 1987 | 49.45 acres - 22 nd 221-228; 26 th 2D | W/D | 178 | 629 |
| " | David C. | | | Ola Fisher et al | Apr | 6 | 1987 | 9:20 am | Aug | 1 | 1986 | Apr | 7 | 1987 | 1/3 acre - 327 th 2nd | Ease | 179 | 577 |
| " | " | | | Percy Miller, Jr. et al | " | " | " | " | " | " | " | " | " | " | " | " | " | " |
| " | Rosa Lee | | | Raymond Wilthemia Jones | May | 7 | 1987 | 9:30 am | Aug | 11 | 1986 | May | 7 | 1987 | Lot - City of Danville | W/D | 180 | 864 |
| " | Gerry D. | | | Vanessa L. Smith | June | 12 | 1987 | 4:15 pm | June | 12 | 1986 | June | 15 | 1987 | 0.63 acres - down of Lewiston | W/D | 180 | 500 |
| " | Joe Cecil | | | O'Connell E.M.C. | June | 17 | 1987 | 11:15 am | June | 4 | 1987 | June | 19 | 1987 | Right of way | Ease | 180 | 550 |
| " | Russella | | | O'Connell E.M.C. | Sept | 2 | 1987 | 11:45 pm | Aug | 4 | 1987 | Sept | 3 | 1987 | Right of way | Ease | 181 | 431 |

Filing Docket and General Index to Realty Deeds and Mortgages — GRANTORS

REG. U. S. PAT. OFFICE *ChamCott* County Indexes Since 1888 An Identifying Trade Mark

Open at Proper Tab according to First Letter or Letters of Name and refer to Buff Sub-Index sheet for page reference.

COTT FAMILY NAME INDEX NO. 1-SPLIT © 1989
MADE BY THE COTT INDEX COMPANY, COLUMBUS, OHIO
SOLD BY THE CLYDE CASTLEBERRY CO., COVINGTON, GA.

(43)

| GRANTORS FAMILY NAMES | GIVEN NAMES ABCDEFGH | GIVEN NAMES IJKLMNO | GIVEN NAMES PQRSTUWXYZ | GRANTEES | DATE OF FILING | | | | DATE OF INSTRUMENT | | | DATE OF RECORD | | | LOCATION OF PROPERTY OR OTHER DESCRIPTION | KIND OF INST. | BOOK | PAGE |
|--------------------------|-----------------------------------|------------------------|---------------------------|--|----------------|-----|------|-------------|--------------------|-----|------|----------------|-----|------|---|----------------------------|------|-----------|
| | | | | | Month | Day | Year | Hr. M. | Month | Day | Year | Month | Day | Year | | | | |
| Walker | Clark R | | | Rebecca Walker | Oct | 13 | 1987 | 11 am | Sept | 2 | 1987 | Oct | 15 | 1987 | Lt #1, Block B; 327 th Hwy | WD | 182 | 27 |
| " | Philip & Verleen ^{et al} | | (Burray) ^{aka} | First Family Financial ^{services} | Apr | 26 | 1988 | 4:10 pm | Apr | 26 | 1988 | Apr | 28 | 1988 | 1/2 acre - Ramoth Hwy | DSD | 184 | 9-11 |
| " | David C. | | | O'Connell E.M.C. | July | 27 | 1988 | 2:30 pm | July | 15 | 1988 | July | 28 | 1988 | Right of way | Ease- ment | 185 | 9 |
| " | Melissa H. ^{et al} | | | Anglo-American Corp Corp | Aug | 9 | 1988 | 11:30 am | Aug | 8 | 1988 | Aug | 10 | 1988 | 160.69 acres - 327 th Hwy | WD | 185 | 142-143 |
| " | Rudolph O'Neal & Jerry Dew | | | Central State Hospital Credit Union | Aug | 13 | 1988 | 3:00 pm | Aug | 11 | 1988 | Aug | 16 | 1988 | 6.24 acres - 331 st (Ramoth) Hwy | DSD | 185 | 196-198 |
| " | Valter ^{aka} (Burray) | | | William E. Stephens Co. ^{et al} | Sept | 15 | 1988 | 4 pm | May | 4 | 1987 | Sept | 16 | 1988 | Right of way | Ease- ment | 185 | 1705-1704 |
| " | David C. | | | Albert & Betty Montgomery ^{et al} | Nov | 11 | 1988 | 9:15 am | | | 1988 | Nov | 14 | 1988 | Right of way 1/2 acre - 327th Hwy | DSD | 186 | 510-512 |
| " | " | | | William C. Humphries ^{et al} | " | " | " | " | " | " | " | " | " | " | " | " | " | " |
| " | Roger | | | First Family Financial ^{services} | Dec | 16 | 1988 | 11:05 am | Dec | 12 | 1988 | Dec | 29 | 1988 | City of Gordon Lt #23, G.B. Stevens Sub. | DSD | 187 | 438-440 |
| " | Priscilla | | | O'Connell E.M.C. | Mar | 14 | 1989 | 2:10 pm | Feb | 10 | 1989 | Mar | 16 | 1989 | Right of way | Ease- ment | 188 | 471 |
| " | Ellen ^{et al} | | | Albert & Betty Montgomery ^{et al} | May | 25 | 1989 | 2:45 pm | June | 10 | 1988 | May | 31 | 1989 | Lt #4, Bl B - Creek Valley Sub. | DSD | 189 | 474-476 |
| " | " | | | William C. Humphries ^{et al} | " | " | " | " | " | " | " | " | " | " | " | " | " | " |
| " | Rudolph O'Neal & Jerry Dew | | | Central and Southern Bank of Georgia | July | 20 | 1989 | 11:45 am | July | 7 | 1989 | July | 20 | 1989 | 6.24 acres - 331 st (Ramoth) Hwy | DSD | 190 | 323-325 |
| " | Roger & Bernice | | | Quality Exterior Company | July | 26 | 1989 | 9 am | July | 13 | 1989 | July | 28 | 1989 | City of Gordon Lt #23, G.B. Stevens, Jr. Sub. | DSD | 190 | 419-420 |
| " | Melissa H. ^{et al} | | | E. C. Clayton, III | July | 27 | 1989 | 8:30 am | July | 26 | 1989 | July | 28 | 1989 | 1/2 ac in 137.96 acres - 4 th & 26 th St - 327 th Hwy | WD | 190 | 425-426 |
| " | Melissa H. ^{et al} | | | Federal Paper Board | July | 27 | 1989 | 8:30 am | July | 26 | 1989 | July | 28 | 1989 | 137.96 acres - 327 th Hwy | Timber Sale Contract | 190 | 429-431 |
| " | David C. | | | O'Connell E.M.C. | Aug | 21 | 1989 | 2 pm | July | 3 | 1989 | Aug | 24 | 1989 | Right of way | Ease- ment | 190 | 659 |

Filing Docket and General Index to Realty Deeds and Mortgages — GRANTORS

(43)

REG. U.S. PAT. OFFICE *Chas. McKee* County Indexes Since 1888 An Identifying Trade Mark

Open at Proper Tab according to First Letter or Letters of Name and refer to Buff Sub-Index sheet for page reference.

COTT FAMILY NAME INDEX NO. 1-SPLIT © 1949
MADE BY THE COTT INDEX COMPANY, COLUMBUS, OHIO
SOLD BY THE CLYDE CASTLEBERRY CO., COVINGTON, GA.

| GRANTORS FAMILY NAMES | GIVEN NAMES ABCDEFGH | GIVEN NAMES IJKLMNO | GIVEN NAMES PQRSTUVWXYZ | GRANTEES | DATE OF FILING | | | | DATE OF INSTRUMENT | | | DATE OF RECORD | | | LOCATION OF PROPERTY OR OTHER DESCRIPTION | KIND OF INST. | BOOK | PAGE |
|--------------------------|---------------------------------|------------------------|----------------------------|---|----------------|-----|------|---------|--------------------|-----|------|----------------|-----|------|---|---------------------|------|-------------|
| | | | | | Month | Day | Year | Hr. M. | Month | Day | Year | Month | Day | Year | | | | |
| Walker | David G. (Cecil) et al | | | Albert Montgomery et al | Nov | 1 | 1989 | 9 AM | Feb | 2 | 1989 | Nov | 3 | 1989 | Lot C2; Block C; L285; 4 th LD | 10 50 | 191 | 639 |
| " | " | " | " | Betty Montgomery et al | " | " | " | " | " | " | " | " | " | " | " | " | " | " |
| " | " | " | " | William C. Humphries et al | " | " | " | " | " | " | " | " | " | " | " | " | " | " |
| " | Alma | | | Georgia Power Company | Dec | 21 | 1989 | 9 AM | Dec | 30 | 1989 | Dec | 27 | 1989 | Right of way | Ease ment | 192 | 396 |
| " | Alma | | | Merchants & Farmers Bank | Jan | 3 | 1990 | 8:50 AM | Dec | 11 | 1989 | Jan | 3 | 1990 | Lot 3, Morningside Acres Sub; 32 nd St | 5D | 192 | 489- 491 |
| " | Phillip & Verlen (Burrey) et al | | | aka First Family Finance Services of Ga., Inc | Mar | 7 | 1990 | 8 AM | Mar | 2 | 1990 | Mar | 7 | 1990 | 1/2 acre - Roman Dist. | 5D | 193 | 416- 418 |
| " | Garnice K. | | | Ocone E.M.C. | July | 5 | 1990 | 9:45 AM | June | 15 | 1990 | July | 5 | 1990 | Right of way | Ease- ment | 195 | 47 |
| " | Rudolph Walker | | | Ocone E.M.C. | July | 5 | 1990 | 9:45 AM | June | 4 | 1990 | July | 5 | 1990 | Right of way | Ease- ment | 195 | 48 |

Filing Docket and General Index to Realty Deeds and Mortgages—GRANTORS

Refer to SUB-INDEX in front portion of Book for Alphabetical Arrangement and Page Reference to Names in this Index

| GRANTORS FAMILY NAMES | GIVEN NAMES A B C D E F G H | GIVEN NAMES I J K L M N O | GIVEN NAMES P Q R S T U V W X Y Z | GRANTEES | DATE OF FILING | | | | DATE OF INST'MT | | | DATE OF RECORD | | | LOCATION OF PROPERTY OR OTHER DESCRIPTION | Kind of Inst'mt | Book | Page |
|--------------------------|--------------------------------|------------------------------|--------------------------------------|----------------------------------|----------------|-----|------|--------|-----------------|-----|------|----------------|-----|------|---|--------------------|------|--------|
| | | | | | Month | Day | Year | Hour M | Month | Day | Year | Month | Day | Year | | | | |
| White | Pauline | | | S. P. Caswell | May | 2 | 1923 | 8 a.m. | May | 1 | 1914 | May | 5 | 1923 | 232 acres, 23rd Dist. | Quitclaim | 39 | 287-90 |
| " | Miller L. et al | | | T. G. Brent | July | 4 | " | " | Mich | 19 | 1923 | July | 13 | " | 379.140 acres, 3rd Dist. Taliaferro Dist. | W.D. | 40 | 184 |
| " | Miller S. et al | | | T. G. Brent | " | " | " | " | Apr | 30 | " | " | 12 | " | Libas T. airy Timber Release | Transfer | 39 | 302 |
| " | Miller S. et al | | | T. G. Brent | " | " | " | " | " | 3 | " | " | " | " | D. S. D. Timber Release | Quitclaim | 39 | 303 |
| " | Mrs Pauline et al | | | T. B. Sims | Jan | 18 | 1924 | " | Dec | 23 | " | Jan | 19 | 1924 | 300 acres, T. Co. Dist | Quitclaim | 39 | 350-1 |
| " | M. D. et al | | | F. B. Stinson T. Co. | Dec | 2 | " | 8 a.m. | Dec | 5 | " | Dec | 5 | " | 50 acres, Griffin Dist. Taxes 1923 | Lease | 39 | 486 |
| " | Julia Beall et al | | | Wm S. King Jr. | Apr | 23 | 1924 | 8 a.m. | Mich | 14 | 1924 | Apr | 23 | 1924 | 200 acres, Lot 141, 26th Dist. | Release | 41 | 84 |
| " | Mrs Fannie et al | | | Industrial Loan & Investment Co. | July | 27 | " | " | July | 24 | " | July | 28 | " | Antisepic Mich 1928 (G.S.B.) 11 1/2 acres, May Dist. T. B. Allen Dist | W.D. | 41 | 150-1 |
| " | B. L. | | | W. A. Burke | Mich | 5 | 1927 | 8 a.m. | Mich | 2 | 1927 | Mich | 10 | 1927 | 164 acres, Dixie Lake T. Co. Dist. | W.D. | 45 | 70-1 |
| " | B. L. | | | Mrs Ella M. Hair, Smith | " | 29 | " | " | " | 25 | " | Apr | 2 | " | Antisepic May 15, 1928 (G.S.B.) 164 " " " " " | W.D. | 42 | 446 |
| " | J. A. | | | J. B. Warfield | Oct | 17 | " | 8 a.m. | Oct | 28 | " | Oct | 17 | " | 2 more muls (Error see chatters) | W.D. | 45 | 311 |
| " | G. B. | | | J. B. White | July | 21 | 1928 | 8 a.m. | Jan | 27 | 1917 | July | 21 | 1928 | 100 acres land Turkey Creek Dist | W.D. | 46 | 33 |
| " | B. L. | | | W. M. Whitaker | May | 15 | " | 8 a.m. | May | - | 1928 | May | 15 | " | Dixie tract in 2 counties | W.D. | 44 | 50 |
| " | Mrs Pauline | | | E. C. Hawkins | Nov | 14 | " | 8 a.m. | Nov | 10 | " | Nov | " | " | 26 2/3 acres, Dixie tract | W.D. | 41 | 495 |
| " | Mrs Julia K. et al | | | E. R. King | Apr | 4 | 1929 | 8 a.m. | June | 30 | " | Apr | 15 | 1929 | 52 acres + 7 acres Lot 162, 175, 26th Dist. | Quitclaim | 41 | 527-2 |
| " | Mrs Fannie et al | | | J. F. Allen | Aug | 5 | " | 8 a.m. | Aug | 3 | 1929 | Aug | 5 | " | 111 1/2 acres, Jay Dist. T. B. Allen Place (Purchased 1926 (43 page 32) 4/1/565) | W.D. | 41 | |

Filing Docket and General Index to Realty Deeds and Mortgages—GRANTORS

45

Refer to SUB-INDEX in front portion of Book for Alphabetical Arrangement and Page Reference to Names in this Index

| GRANTORS FAMILY NAMES | GIVEN NAMES ABCDEFGHIJ | GIVEN NAMES KLMNOP | GIVEN NAMES QRSTUVWXYZ | GRANTEES | DATE OF FILING | | | | DATE OF INST'MT | | | DATE OF RECORD | | | LOCATION OF PROPERTY OR OTHER DESCRIPTION | Kind of Inst'mt | Book | Page |
|--------------------------|---------------------------|-----------------------|---------------------------|---------------------------|----------------|-----|------|------|-----------------|-----|------|----------------|-----|------|--|--------------------|------|--------|
| | | | | | Month | Day | Year | Hour | Month | Day | Year | Month | Day | Year | | | | |
| White | Julia Beall | King et al | | Fra S. King Jr. | Feb | 4 | 1931 | 8 am | Oct | 23 | 1930 | Feb | 13 | 1931 | 392 1/2 ac. 2nd dist - \$5000 | W-D. | 50 | 171 |
| " | | Vastic. C. | | J. J. Lings | | | | | | | | | | | | Deed B. | 204 | |
| " | | J. B. | | John B. Taylor | | | | | Jan. | 9 | 1877 | Jan. | 16 | 1888 | | " | L. | 375 |
| " | | Jim | | H. W. Bridger | | | | | Dec | 15 | 1888 | Nov. | 17 | 1889 | | " | J. | 619 |
| " | | Jarrett | | Pleasant A. Ashley | | | | | Aug. | 22 | 1872 | Mar. | 19 | 1902 | | " | L | 73 |
| " | | J. B. | | J. I. White | Nov. | 9 | 1910 | 2 Pm | Apr. | 8 | 1905 | Nov. | 10 | 1910 | | " | 13 | 430 |
| " | | Mrs A. M & J. A. | | Empire Cotton Oil Co. | Aug. | 4 | 1915 | 8 am | July | 9 | 1915 | Aug. | 4 | 1915 | | " | 22 | 680 |
| " | | J. A & R. L. | | Mrs. A. M. White | Aug. | 4 | 1915 | 8 am | July | 9 | 1915 | Aug. | 4 | 1915 | | " | 23 | 505 |
| " | | Mrs. Pauline | | Mrs. E. C. Faulk | May | 4 | 1916 | 8 am | May | 1 | 1916 | May | 4 | 1916 | | " | 29 | 60 |
| " | | Mrs. Pauline | | Mrs. E. C. Faulk | July | 17 | 1916 | 2 Pm | June | 30 | 1916 | July | 17 | 1916 | | " | 29 | 80 |
| " | | Mrs. Pauline | | Getys Lumber Co. | Nov | 23 | 1918 | 2 Pm | Nov | 8 | 1918 | Nov | 23 | 1918 | | " | 30 | 195 |
| " | | Mrs. Pauline | | J. H. Bidwell Jr. | Nov | 7 | 1919 | 2 Pm | Nov | 6 | 1919 | Nov | 7 | 1919 | | " | 31 | 96 |
| " | | Mrs. Pauline | | F. D. Stokes | Dec | 7 | 1920 | 8 am | Sept | 7 | 1920 | Dec | 7 | 1920 | | " | 30 | 489 |
| " | | Mrs. Pauline | | J. M. Patterson | Jan | 1 | 1921 | 2 Pm | Dec | 29 | 1920 | Jan | 1 | 1921 | | " | 30 | 502 |
| " | | James H. et al (Lute) | | Southern Natural Gas Corp | " | " | 1936 | 6 " | Dec | 30 | 1935 | Jan | 30 | 1936 | Diver strip of land Right of way | " | 59 | 1-19 |
| " | | A. V. | | Jeffery McElrath et al | June | 25 | 1936 | 9 " | June | 24 | 1936 | June | 25 | 1936 | (16 52. 98) Area Land in 2nd dist | " | 52 | 429-30 |

Filing Docket and General Index to Realty Deeds and Mortgages—GRANTORS

Refer to SUB-INDEX in front portion of Book for Alphabetical Arrangement and Page Reference to Names in this Index.

Cott Patented Index Systems.
Manufactured by Geo. D. Barnard Sta. Co., St. Louis, Mo.

(45)

| GRANTORS FAMILY NAMES | GIVEN NAMES A B C D E F G H | GIVEN NAMES I J K L M N O | GIVEN NAMES P Q R S T U V W X Y Z | G R A N T E E S | DATE OF FILING | | | | DATE OF INSTRUM'T | | | DATE OF RECORD | | | LOCATION OF PROPERTY OR OTHER DESCRIPTION | KIND OF INST'MT | BOOK | PAGE |
|--------------------------|--------------------------------|------------------------------|--------------------------------------|------------------------|----------------|------|------|--------|-------------------|------|---------|----------------|----------|--------------------------------|--|--------------------|-------|------|
| | | | | | MONTH | DAY | YEAR | HR. M. | MONTH | DAY | YEAR | MONTH | DAY | YEAR | | | | |
| White | C. G. et al | | | Atty and Southern Bank | Nov. 5 | 1936 | 9 | am | Nov. 4 | 1936 | Nov. 6 | 1936 | 260 | Acres land in 3rd dist | OPS | 52 | 476-7 | |
| " | C. G. | | | F. C. Lindal | Oct 16 | 1939 | " | | Oct 13 | 1939 | Oct 16 | 1939 | 26 2 1/2 | acres land in 3rd land dist. | WD | 57 | 422 | |
| " | C. G. | | | E. R. Orr | Feb. 18 | 1941 | " | | Jan 11 | 1939 | Feb. 18 | 1941 | 26 2 1/2 | acres land in 3rd land dist | W.D. | 67 | 94 | |
| " | Marie Smith et al | | | Carol O Goodgen | July 23 | 1943 | 6:57 | | July 10 | 1943 | July 24 | 1943 | | interest in land of M & M Co | " | 67 | 495-6 | |
| " | Fred et al | | | | | | | | | | | | | | | | | |
| " | Hattie Kate | | | Z. C. Solomon | Aug 28 | 1944 | 9 | | Aug 26 | 1944 | Aug 28 | 1944 | | Land in 3rd dist | | | | |
| " | Della | | | Marie P Davis Parks | Oct 3 | " | P.M. | | Oct 2 | " | Oct 3 | " | 6 | acres land in 3rd land dist. | G.C.D. | 74 | 193 | |
| " | Lillian B et al | | | The Four County Bank | Nov. 24 | 1945 | 9 | a. | Nov. 23 | 1945 | Nov 26 | 1945 | | Land in 3rd dist | | | | |
| " | Tom Ma | | | | | | | | | | | | | | | | | |
| " | Hattie Kate | | | Gordon Karlin Company | Jan. 10 | 1947 | " | | Dec 31 | 1946 | Jan 10 | 1947 | | Lot or strip of land in Gordon | W.D. | 77 | 238 | |
| " | Hattie Kate | | | E. H. Branan | Sept 29 | " | " | | Sept 20 | 1947 | Sept 29 | " | 1 | acre land near City of Gordon | " | " | 417 | |
| " | Hattie Kate | | | Henry White | Dec 11 | " | " | | Dec 11 | " | Dec 11 | " | 3 | acres land in Town of Gordon | " | 77 | 481 | |
| " | Hattie Kate et al | | | The Gordon Bank | " | 20 | " | | Dec 15 | " | Dec 20 | " | | Land in 3rd dist | | | | |
| " | Henry et al | | | The Gordon Bank | May 25 | 1948 | " | | May 24 | 1948 | May 25 | 1948 | | Land in 3rd dist | | | | |
| " | Hattie Kate et al | | | | July 27 | 1949 | " | | July 26 | 1949 | July 27 | 1949 | | Land in 3rd dist | | | | |
| " | Henry | | | | | | | | | | | | | | | | | |
| " | R. L. | | | Wellhamon County Bank | Dec 5 | " | " | | Dec 2 | " | Dec 5 | " | | 19 acres Turkey creek dist | " | 83 | 76 | |

Filing Docket and General Index to Realty Deeds and Mortgages—GRANTORS

Refer to SUB-INDEX in front portion of Book for Alphabetical Arrangement and Page Reference to Names in this Index.

Cott Patented Index Systems.
Manufactured by Geo. D. Barnard Sta. Co., St. Louis, Mo.

(45)

| GRANTORS FAMILY NAMES | GIVEN NAMES A B C D E F G H | GIVEN NAMES I J K L M N O | GIVEN NAMES P Q R S T U V W X Y Z | GRANTEES | DATE OF FILING | | | | DATE OF INSTRUM'T | | | DATE OF RECORD | | | LOCATION OF PROPERTY OR OTHER DESCRIPTION | KIND OF INSTUM'T | BOOK | PAGE |
|--------------------------|--------------------------------|------------------------------|--------------------------------------|-------------------------|----------------|-----|------|--------|-------------------|-----|------|----------------|-----|------|--|---------------------|---------------|-------|
| | | | | | MONTH | DAY | YEAR | HR. M. | MONTH | DAY | YEAR | MONTH | DAY | YEAR | | | | |
| White | R. L. | | | Wilkinson county Bonds | Nov | 21 | 1950 | am | Nov | 18 | 1950 | Nov | 25 | 1950 | 19 acres Turkey Creek Dist | WDS | 83 | 231 |
| " | Henry | | | Lajoie Suburban | Mar | 15 | 1951 | pm | Mar | 13 | 1951 | Mar | 16 | 1951 | Lot in Gordon | WD | 85 | 21 |
| " | Henry & Hattie Kate | | | Gordon Bonds | July | 9 | " | am | July | 7 | " | July | 18 | 1951 | Lot in Gordon July 20, 1953 | WDS | 83 | 323 |
| " | Hattie Kate & Henry | | | Gordon Finance Co. | Aug | 20 | 1953 | am | Aug | 18 | 1953 | Aug | 21 | 1953 | Lot in Gordon | WDS | 89 | 391-2 |
| " | Dallie | | | J. E. Ashley | Sept | 21 | 1955 | am | Nov | 4 | 1955 | Sept | 21 | 1955 | 5000 overland dist | WD | 93 | 440 |
| " | Henry & Hattie Kate | | | Arthur W. & S. J. ... | Apr | 26 | 1957 | am | Apr | 19 | 1957 | Apr | 29 | 1957 | Part of ... 18, 1960 | WDS | 92 | |
| " | Henry & Hattie Kate | | | " " " " | June | 28 | " | " | " | " | " | June | 29 | " | Part of ... 10, 1960 | WDS | 96 | 415-6 |
| " | Zedlean Gilbertson | | | James Madison White | May | 7 | 1958 | am | May | 7 | 1958 | May | 17 | 1958 | 2 acres in Gordon | WDS | 79 | 220 |
| " | James M. | | | Jay Shickland et al | Nov | 18 | 1958 | pm | Nov | 18 | 1958 | Nov | 19 | 1958 | 2 acres in Gordon | WDS | 99 | 345 |
| " | " | | | Anna M. Shickland et al | " | " | " | " | " | " | " | " | " | " | " | " | " | " |
| White | Will A. et al | | | D. Y. Califf | July | 23 | 1960 | am | May | 22 | 1960 | July | 25 | 1960 | 19.15 acres in the 23rd Land Dist | WD | 101 | 330-1 |
| " | John A. et al | | | " " " " | " | " | " | " | " | " | " | " | " | " | " | " | " | 73 |
| " | Henry, et. al. | | | Builtwell Homes, Inc. | Nov. | 23 | 1960 | P.M. | Nov. | 23 | 1960 | Nov. | 22 | 1960 | 3 Acres in Gordon | WDS | 101 | 456-9 |
| " | Hattie Kate | | | " " " " | " | " | " | " | " | " | " | " | " | " | " | " | " | " |
| " | A. M. | | | Mrs. W. F. Champion | Sept. | 21 | 1962 | P.M. | Mar. | 5 | 1913 | Sept. | 21 | 1962 | Lots in Daville | WB | 105 | 4 |
| " | Lillie B. | | | M. H. Stevens, Jr. | Nov. | 12 | 1962 | A.M. | Nov. | 8 | 1962 | Nov. | 12 | 1962 | Lot in Daville | WB | 105 | 25-76 |

Filing Docket and General Index to Realty Deeds and Mortgages—GRANTORS

Refer to SUB-INDEX in front portion of Book for Alphabetical Arrangement and Page Reference to Names in this Index

| GRANTORS FAMILY NAMES | GIVEN NAMES ABCDEFGHIJ | GIVEN NAMES JKLMNO | GIVEN NAMES PQRSTUVWXYZ | GRANTEES | DATE OF FILING | | | | DATE OF INSTRUMENT | | | DATE OF RECORD | | | LOCATION OF PROPERTY OR OTHER DESCRIPTION | KIND OF INST'MT | BOOK | PAGE | | |
|--------------------------|---------------------------|-----------------------|----------------------------|--|--------------------------------|-------|------|--------|--------------------|------|------|----------------|------|-------|--|--------------------|--|--------|-----|-------------------|
| | | | | | MONTH | DAY | YEAR | HR. M. | MONTH | DAY | YEAR | MONTH | DAY | YEAR | | | | | | |
| White | | | | Mildred Veal et al. | Southern Lays, Inc et al | Apr. | 6 | 1963 | 9 | A.M. | Jan. | 1 | 1963 | Apr. | 13 | 1963 | 347.90 acres in Wilkinson County | Open | 105 | 359-60-1 |
| " | | | | Mildred Veal et al. | Butelle Mike et al | " | " | " | " | " | " | " | " | " | " | " | " | Formal | " | " |
| " | | | | Henry, et al. | E. L. Dreher | Aug. | 22 | 1964 | 9 | A.M. | July | 28 | 1964 | Aug. | 26 | 1964 | 2.74 acres in Gordon | Open | 108 | 539-40 |
| " | | | | Hattie K. et al. | " " " | " | " | " | " | " | " | " | " | " | " | " | " | " | " | " |
| " | | | | Mrs. Pauline et al. | W. N. Burke | Oct. | 5 | 1966 | 9 | A.M. | Jan. | 4 | 1921 | Oct. | 5 | 1966 | 3/4 undivided interest in 184 acres in Wilkinson Co. | WD | 111 | 302 |
| " | | | | Henry et al. | Freeport Sulphur Co. | Sept. | 1 | 1967 | 9 | A.M. | Aug. | 31 | 1967 | Sept. | 1 | 1967 | Tract in Gordon | WD | 112 | 142-3 |
| " | | | | Hattie Kate, et al. | " " " | " | " | " | " | " | " | " | " | " | " | " | " | " | " | " |
| " | | | | Henry & Hattie Kate | W. W. Boyzman | Nov. | 10 | 1971 | 9 | am | Nov. | 8 | 1971 | Nov. | 10 | 1971 | Lot in Gordon | WD | 123 | 508 |
| " | | | | Henry & Hattie Kate | S + H Building Supply | March | 28 | 1973 | 9 | am | Mar | 5 | 1973 | Mar | 28 | 1973 | Lot in Gordon | SD | 127 | 512 514 |
| " | | | | Eugene & Myrhee | Atlanta Home Planning Inc | Nov. | 23 | 1974 | 9 | am | Oct | 27 | 1974 | Nov. | 23 | 1974 | 2 Bantlepton March 29, 1984 | SD | 127 | 511 512 |
| " | | | | Mrs. Fannie | J. J. Allen | May | 30 | 1977 | 3:30 | PM | Aug. | 3 | 1929 | May | 20 | 1977 | 11 1/2 acres - Dwyer District | WD | 143 | 32 |
| " | | | | Johnny D. et al (formally Rosetta Reason) | George Washington | Apr. | 30 | 1979 | 1 | PM | - | - | 1979 | Apr. | 30 | 1979 | 0.4 acre - City of Gordon | Deed | 150 | 360 |
| " | | | | Rosetta et al | " " " | " | " | " | " | " | " | " | " | " | " | " | " | " | " | " |
| " | | | | Ruby Pauline Y., et al | Louise May Yancey | Nov | 27 | 1979 | 9 | am | Nov | 12 | 1979 | Nov | 27 | 1979 | Divers tracts - Wilkinson & Laurens Co. | WD | 152 | 595 596 597 |
| " | | | | Ruby Pauline Y., et al | David Lee Yancey | Nov | 27 | 1979 | 9 | am | Nov | 12 | 1979 | Nov | 27 | 1979 | Divers tracts - Wilkinson & Laurens Co. | WD | 152 | 598 |
| " | | | | Johnny J. & Rosetta P. | Molton, Allen, & Williams, Inc | Jan | 23 | 1980 | 9 | am | Jan | 22 | 1980 | Jan | 23 | 1980 | Lot - City of Gordon | SD | 153 | 282- 286 |

This Index approved and adopted for use in the Counties of Georgia pursuant to the Act approved August 8, 1916, providing for uniform records throughout the State.

Filing Docket and General Index to Realty Deeds and Mortgages—GRANTORS

47.

Refer to SUB-INDEX in front portion of Book for Alphabetical Arrangement and Page Reference to Names in this Index.

| GRANTORS FAMILY NAMES | GIVEN NAMES A B C D E F G H | GIVEN NAMES I J K L M N O | GIVEN NAMES P Q R S T U V W X Y Z | GRANTEES | DATE OF FILING | | | | DATE OF INST'MT | | | DATE OF RECORD | | | LOCATION OF PROPERTY OR OTHER DESCRIPTION | Kind of Inst'mt | Book | Page |
|--------------------------|--------------------------------|------------------------------|--------------------------------------|-------------------------|----------------|-----|------|--------|-----------------|-----|------|----------------|-----|------|---|--------------------|------|------|
| | | | | | Month | Day | Year | Hour M | Month | Day | Year | Month | Day | Year | | | | |
| Warwick | Mr. Barron | | | Farmer & Merchants Bank | May | 21 | 1923 | 8 a.m. | May | 19 | 1923 | May | 21 | 1923 | Lot 10th 1926 (A.B.) Old Methodist Parsonage Lot, Garden | D.B. | 11.2 | 222 |
| " | B. Administrator | | | Mr. Eric Parker et al | " | 7 | 1924 | 2 p.m. | Feb | 5 | 1924 | " | 10 | 1924 | Methodist Parsonage Lot in Garden | M.D. | 40 | 485 |

Filing Docket and General Index to Realty Deeds and Mortgages—GRANTORS

Refer to SUB-INDEX in front portion of Book for Alphabetical Arrangement and Page Reference to Names in this Index

Cott Patented Index Systems.
Manufactured by Geo. D. Barnard Sta. Co., St. Louis, Mo.

119

| | GRANTORS FAMILY NAMES | GIVEN NAMES ABCDEFGHIJ | GIVEN NAMES KLMNO | GIVEN NAMES PQRSTUVWXYZ | GRANTEES | DATE OF FILING | | | | DATE OF INSTRUMENT | | | DATE OF RECORD | | | LOCATION OF PROPERTY OR OTHER DESCRIPTION | KIND OF INST'MT | BOOK | PAGE |
|--|--------------------------|---------------------------|----------------------|----------------------------|-----------------------------|----------------|--------|------|--------|--------------------|-----|--------------|----------------|-----|------|--|--------------------|------|-------|
| | | | | | | MONTH | DAY | YEAR | HR. M. | MONTH | DAY | YEAR | MONTH | DAY | YEAR | | | | |
| | Waters, | | Jas. | | M. Waters | | | | | | | | | | | | Deed | A | 40 |
| | " | | " | | J. F. Waters | | | | | | | | | | | | " | A | 165 |
| | " | | " | | M. Waters | | | | | | | | | | | | " | A | 379 |
| | " | | " | | J. F. Waters | | | | | | | | | | | | " | A | 165 |
| | " | | " | | M. Waters | | | | | | | | | | | | " | A | 379 |
| | " | | " | | J. F. Waters | | | | | | | | | | | | " | A | 703 |
| | " | | " | | " " | | | | | | | | | | | | " | A | 704 |
| | " | | " | | " " | | | | | | | | | | | | " | A | 704 |
| | " | | L. L. | | E. Bridges | | | | | | | | | | | | " | B | 499 |
| | " | | Rebecca | | W. A. Waters | | | | | | | | | | | | " | H | 683 |
| | " | | " | | Jas. Waters | | | | | | | | | | | | " | H | 325 |
| | " | | " | | Senia Cherry | | | | | | | | | | | | " | H | 343 |
| | " | | Lucy | | R. Nelson | | | | | Feb. 5 1887 | | Oct. 21 1898 | | | | | " | S | 443 |
| | " | | Henrietta | | Elizabeth Carter | | | | | Oct. 20 1875 | | Mar. 22 1892 | | | | | " | L | 497.8 |
| | " | | J. F. | | Irvington Bank | Dec. 7 1912 | 2 P.M. | | | Nov. 9 1912 | | Dec. 7 1912 | | | | M. Deed | 20 | 458 | |
| | " | | Sally | | Trustee Gordon, et al (col) | | | | | Jan. 27 1904 | | Aug. 30 1904 | | | | Deed | X | 392 | |

Filing Docket and General Index to Realty Deeds and Mortgages—GRANTORS

Refer to SUB-INDEX in front portion of Book for Alphabetical Arrangement and Page Reference to Names in this Index

Cott Patented Index Systems.
Manufactured by Geo. D. Barnard Sta. Co., St. Louis, Mo.

| GRANTORS FAMILY NAMES | GIVEN NAMES ABCDEFGHIJ | GIVEN NAMES KLMNOP | GIVEN NAMES QRSTUVWXYZ | GRANTEES | DATE OF FILING | | | | DATE OF INSTRUMENT | | | DATE OF RECORD | | | LOCATION OF PROPERTY OR OTHER DESCRIPTION | KIND OF INST'MT | BOOK | PAGE |
|--------------------------|---------------------------|-----------------------|---------------------------|---------------------------|----------------|-----|------|--------|--------------------|-----|------|----------------|-----|------|---|--------------------|------|---------|
| | | | | | MONTH | DAY | YEAR | HR. M. | MONTH | DAY | YEAR | MONTH | DAY | YEAR | | | | |
| Waters | J. G. | | | Isaac C. Wood | Nov | 27 | 1940 | 4 | Nov | 27 | 1940 | Nov. | 30 | 1940 | 85-acre land in 327th Dist 64. | W.D | 67 | 11 |
| " | G. F. | | | L. C. Collary | Dec. | 17 | 1940 | 2 | " | 30 | " | Dec | 17 | " | 10 1/2 acre land in 26th land dist | W.D | 67 | 24 |
| " | Annie Bella et al | | | Olga Mae Beaman | Jan | 6 | 1944 | 9:45 | Dec | 13 | 1943 | Jan | 6 | 1944 | 1 1/2 acre land in Gordon | Dist | 47 | 604-5 |
| " | Mrs G. F. | | | E. E. Miller | Feb | 1 | " | 3 | Feb | 1 | 1944 | Feb | 1 | 1944 | Part of lot 7 of Block 1 of Gordon (4th & 11th) | Dist | 64 | 499 |
| " | L. F. | | | David R Brown | " | 17 | " | 9 | " | 16 | " | " | 17 | " | 76.9 acres land in 26 + 4 land dist. | W.D. | 74 | 79 |
| " | Mrs. Annie | | | Southern State & Merc Co. | Dec. | 30 | " | " | Dec | 29 | 1944 | Jan | 1 | 1945 | 139-acre land 26th land dist | Dist | 74 | 253-4 |
| " | Mrs. Annie | | | P. W. Martin Gordon | Aug | 10 | 1945 | 2 | July | 1 | 1945 | Aug | 11 | 1945 | 13-acre land in Gordon | Dist | 77 | 371-2 |
| " | Joel K. | | | P. W. Martin | July | 19 | 1946 | 9 | June | 28 | 1946 | July | 19 | 1946 | 4-acre land in Gordon | Dist | 77 | 21-cc-3 |
| " | Mrs Annie | | | Mrs Bertha J. Pladworth | July | 20 | 1949 | 12 | July | 20 | 1949 | July | 25 | 1949 | lots in Gordon | W.D | 80 | 391 |
| " | " " et al | | | L. A. Wood | Aug | 1 | " | 7 | " | 18 | " | Aug | 1 | " | seven lots in Gordon | W.D | 80 | 395 |
| " | Orwell C. | | | Wilkinson County | Mar | 3 | 1950 | am | Jan | 26 | " | Mar | 7 | 1950 | 2.97 acre right of way | RWD | 82 | 232 |
| " | O. C. | | | Daniel M. Smith Jr | Sept | 2 | " | 4 | Sept | 2 | 1950 | Sept | 5 | 1950 | 6.9 acre former dist | W.D | 70 | 573 |
| " | Mrs. Annie S. | | | H. J. Sanders et al | Nov | 24 | 1953 | PM | Nov | 21 | 1953 | Nov | 24 | 1953 | lots 21, 22, 23, 24, 25 in Gordon | W.D | 89 | 273 |
| " | Mrs. Annie S. | | | Mrs May J. Sanders et al | " | " | " | " | " | " | " | " | " | " | " | " | " | " |
| " | Mr Leo Justice | | | T. W. Bell | Aug | 25 | 1954 | 4 | Aug | 25 | 1954 | Aug | 27 | 1954 | 4 3/2 acre Junction dist | W.D | 93 | 108 |
| " | John & Johnnie Mae | | | W. Z. Dixon Jr | Nov | 8 | 1955 | 9 | " | " | 1955 | Nov | 10 | 1955 | lot in Gordon | Dist | 92 | 324 |

Filing Docket and General Index to Realty Deeds and Mortgages—GRANTORS

49

Refer to SUB-INDEX in front portion of Book for Alphabetical Arrangement and Page Reference to Names in this Index

Cott Patented Index Systems.
Manufactured by Geo. D. Barnard Sta. Co., St. Louis, Mo.

| GRANTORS FAMILY NAMES | GIVEN NAMES ABCDEFGHIJ | GIVEN NAMES KLMNOP | GIVEN NAMES QRSTUVWXYZ | GRANTEES | DATE OF FILING | | | DATE OF INSTRUMENT | | | DATE OF RECORD | | | LOCATION OF PROPERTY OR OTHER DESCRIPTION | KIND OF INST'MT | BOOK | PAGE | |
|--------------------------|---------------------------|-----------------------|---------------------------|-----------------------|----------------|-----|------|--------------------|-------|-----|----------------|-------|-----|--|---|------|------|---------|
| | | | | | MONTH | DAY | YEAR | HR. M. | MONTH | DAY | YEAR | MONTH | DAY | | | | | YEAR |
| Water | | | | W. J. Dixon Jr | Oct | 14 | 1959 | am | Oct | 6 | 1959 | Oct | 14 | 1959 | Lot in Gordon | FD | 101 | 31 |
| " | | | | " | " | " | " | " | " | " | " | " | " | " | " | " | " | " |
| " | | | | W. J. Dixon Jr | Oct | 14 | 1959 | pm | " | 14 | " | " | " | " | W. J. Dixon Jr (1, 1962) 1959 | | | |
| " | | | | W. J. Dixon, Jr. | Sept | 11 | 1962 | P.M. | Sept | 11 | 1962 | Sept | 11 | 1962 | Lot in Gordon | SPS | 100 | 545 |
| " | | | | Wilkinson County Bank | Nov. | 12 | 1962 | A.M. | Nov. | 2 | 1963 | Nov. | 15 | 1963 | 1/2 acre in Ironstone | SPS | 106 | 78 |
| " | | | | " | " | " | " | " | " | " | " | " | " | " | " | " | " | 78 |
| " | | | | Ernest & Kellam Co. | Dec. | 27 | 1966 | P.M. | Dec. | 27 | 1966 | Dec. | 28 | 1966 | 139 acres in Bethel (245th) & M. East | WD | 111 | 528 |
| " | | | | Clinton Brazil | Aug | 11 | 1970 | am | Oct | 23 | 1974 | Aug | 11 | 1970 | Int. in 2 lots in Ironstone | WD | 120 | 411 |
| " | | | | Joseph Burney | Apr | 24 | 1971 | am | Nov | 26 | 1969 | Apr | 24 | 1971 | 35 acres 1245th & 1st St. Iron. | WD | 122 | 250 |
| " | | | | Ellis Sanford | Aug | 21 | 1974 | am | Aug | 21 | 1974 | Aug | 21 | 1974 | Tract - 327th St. District | DEED | 131 | 631-632 |
| " | | | | G. F. Waters | Aug | 4 | 1975 | AM | Aug. | 2 | 1975 | Aug. | 4 | 1975 | Tract: Town of Gordon | DEED | 134 | 681 |
| " | | | | Garden Bank | May | 17 | 1977 | am | May | 9 | 1977 | May | 17 | 1977 | 2 acres - City of Gordon | SPS | 142 | 746 |
| " | | | | " | " | " | " | " | " | " | " | " | " | " | " | " | " | " |
| " | | | | Berneth R. Kirby | Feb. | 17 | 1978 | am | Feb. | 16 | 1978 | Feb. | 17 | 1978 | Tract - Town of Gordon | WD | 145 | 718-719 |

This Index approved and adopted for use in the Counties of Georgia pursuant to the Act approved August 8, 1916, providing for uniform records throughout the State.

Filing Docket and General Index to Realty Deeds and Mortgages—GRANTORS

Refer to SUB-INDEX in front portion of Book for Alphabetical Arrangement and Page Reference to Names in this Index.

| GRANTORS FAMILY NAMES | GIVEN NAMES A B C D E F G H | GIVEN NAMES I J K L M N O | GIVEN NAMES P Q R S T U V W X Y Z | GRANTEES | DATE OF FILING | | | | DATE OF INST'MT | | | DATE OF RECORD | | | LOCATION OF PROPERTY OR OTHER DESCRIPTION | Kind of Inst'mt | Book | Page |
|--------------------------|--------------------------------|------------------------------|--------------------------------------|-------------|----------------|-----|------|------|-----------------|-------|------|----------------|-------|------|--|--------------------|------|------|
| | | | | | Month | Day | Year | Hour | M | Month | Day | Year | Month | Day | | | | |
| Warfield | J. B. & Co | | | O. M. Moore | Oct | 24 | 1923 | 8:00 | Sept | 25 | 1923 | Oct | 27 | 1923 | 60 acres, 353 E. M. Dist. | W.D. | 40 | 206 |

Filing Docket and General Index to Realty Deeds and Mortgages—GRANTORS

Refer to SUB-INDEX in front portion of Book for Alphabetical Arrangement and Page Reference to Names in this Index

Cott Patented Index Systems.
Manufactured by Geo. D. Barnard Sta. Co., St. Louis, Mo.

| GRANTORS FAMILY NAMES | GIVEN NAMES ABCDEFGHIJ | GIVEN NAMES JKLMNO | GIVEN NAMES PQRSTUVWXYZ | GRANTEES | DATE OF FILING | | | | DATE OF INSTRUMENT | | | DATE OF RECORD | | | LOCATION OF PROPERTY OR OTHER DESCRIPTION | KIND OF INST'MT | BOOK | PAGE |
|--------------------------|---------------------------|-----------------------|----------------------------|-------------------------------|----------------|-----|------|--------|--------------------|------|----------|----------------|-----|------|--|--------------------|--------|------|
| | | | | | MONTH | DAY | YEAR | HR. M. | MONTH | DAY | YEAR | MONTH | DAY | YEAR | | | | |
| Whitehead | | M. J. | | Missouri Jordanham | | | | | Sept. 23 | 1897 | Nov. 10 | 1902 | | | Deed | X | 155-6 | |
| " | | Mattie J. | | C. O. Butler | | | | | Nov. 26 | 1902 | Dec. 5 | 1902 | | | " | X | 177 | |
| " | | Mattie J. | | Mrs Fannie Ashley | | | | | Mar. 19 | 1903 | Apr. 16 | 1903 | | | " | X | 242 | |
| " | | Mattie J. | | L. R. Cason | | | | | Mar. 19 | 1903 | Apr. 16 | 1903 | | | " | X | 245 | |
| " | | Mattie J. | | J. D. Thompson | | | | | Dec. 23 | 1902 | Apr. 22 | 1903 | | | " | X | 251-3 | |
| " | | Mattie J. | | The Cal. Christian Church of | | | | | Apr. 17 | 1903 | Sept. 22 | 1903 | | | " | X | 273 | |
| " | | " | | J. H. Bridwell Jr. | | | | | Oct. 19 | 1903 | Jan. 9 | 1904 | | | " | X | 323 | |
| " | | " | | W. H. Tullman | | | | | Jan. 4 | 1904 | Feb. 6 | 1904 | | | " | X | 340-42 | |
| " | | " | | Mrs Fannie Ashley | | | | | Jan. 19 | 1904 | Feb. 27 | 1904 | | | " | X | 358 | |
| " | E. M. | " | | J. J. Pritchett | | | | | May 1 | 1906 | Sept. 14 | 1904 | | | " | J. | 572 | |
| " | | Mattie J. | | John Hancock mutual | | | | | Sept. 22 | 1904 | Sept. 38 | 1904 | | | " | X | 397-8 | |
| " | | " | | Gonsbas methodist | | | | | May 27 | 1904 | Nov. 22 | 1904 | | | " | X | 414 | |
| " | | " | | Mrs. W. W. Perce | | | | | Nov. 11 | 1904 | Nov. 22 | 1904 | | | " | J. | 581 | |
| " | | " | | W. J. Dixon | | | | | Nov. 11 | 1904 | Aug. 11 | 1905 | | | " | Y | 29 | |
| " | | " | W. E. | L. O. Hall, Mrs Fannie Ashley | | | | | Feb. 7 | 1906 | Feb. 15 | 1906 | | | " | V | 139 | |
| " | E. M. | " | | J. D. Thompson | | | | | Mar. 26 | 1906 | Apr. 9 | 1906 | | | " | V | 164 | |

Filing Docket and General Index to Realty Deeds and Mortgages—GRANTORS

55

Refer to SUB-INDEX in front portion of Book for Alphabetical Arrangement and Page Reference to Names in this Index

Cott Patented Index Systems.
Manufactured by Geo. D. Barnard Sta. Co., St. Louis, Mo.

| GRANTORS FAMILY NAMES | GIVEN NAMES ABCDEFGHIJ | GIVEN NAMES JKLMNO | GIVEN NAMES PQRSTUVWXYZ | GRANTEES | DATE OF FILING | | | | DATE OF INSTRUMENT | | | DATE OF RECORD | | | LOCATION OF PROPERTY OR OTHER DESCRIPTION | KIND OF INST'MT | BOOK | PAGE |
|--------------------------|---------------------------|-----------------------|----------------------------|----------------------------------|--------------------|------|--------|--------|--------------------|------|------|----------------|------|---------------------------|--|--------------------|------|------|
| | | | | | MONTH | DAY | YEAR | HR. M. | MONTH | DAY | YEAR | MONTH | DAY | YEAR | | | | |
| Whitehead | | M. J. | | B. A. Hooke | | | | | Feb. 27 | 1906 | | Apr. 27 | 1906 | Deed | Y | 71 | | |
| " | | M. J. | | E. E. Thompson Life Ins. Co. | | | | | May 5 | 1901 | | Aug. 6 | 1901 | " | Y | 613 | | |
| " | | Mattie J. | | John Hancock Mutual | | | | | Jan. 16 | 1902 | | Jan. 27 | 1902 | " | X | 45-6 | | |
| " | | Gas. H. Adm. | | The Hardwood Timber Co Halton | | | | | Sept. 14 | 1906 | | Oct. 31 | 1906 | " | X | 540 | | |
| " | | M. J. | | Mrs Missouri J. W. J. | | | | | Dec. 21 | 1898 | | Jan. 5 | 1899 | " | R. | 469 | | |
| " | | M. J. Et. al. | | M. N. Blackshar | Nov. 23 | 1916 | Sa. m. | | Sept. 23 | 1916 | | Nov. 23 | 1916 | M. D. | | 17639 | | |
| " | | M. J. | | Sherman Parke | | | | | Oct. 7 | 1902 | | Dec. 9 | 1907 | Bl. J. | 11 | 276-7 | | |
| " | | E. M. | | J. M. Shepherd | Nov. 1 | 1923 | 2 Pm. | | Feb. 3 | 1908 | | Nov. 3 | 1923 | Town Lat. in Farmers Hall | D. 39 | 323-4 | | |
| " | | E. M. | | W. H. Freeman | Dec. 11 | 1907 | 2 Pm. | | Dec. 4 | 1907 | | Dec. 12 | 1907 | Deed | 13 | 19 | | |
| " | | Mattie J. et al. | | J. W. Fordham | Dec. 17 | 1907 | 2 Pm. | | Nov. 23 | 1907 | | Dec. 17 | 1907 | " | 13 | 24 | | |
| " | ✓ | Mattie J. | | M. H. Blackhear | Nov. 3 | 1916 | Sam | | Sept. 23 | 1916 | | Nov. 3 | 1916 | " | 17 | 639-40 | | |
| " | ✓ | M. J. | | E. E. Hicks | Feb. 19 | 1917 | 2 Pm. | | July 9 | 1892 | | Feb. 20 | 1917 | " | 29 | 194 | | |
| " | ✓ | M. J. | | Geo. S. Chappell | Mar. 14 | 1917 | Sam | | Mar. 1 | 1917 | | Mar. 1 | 1917 | " | 29 | 199-200 | | |
| " | ✓ | Mattie J. | | Geo. H. Duggan | June 10 | 1919 | 2 Pm. | | Dec. 1907 | | | June 10 | 1919 | " | 29 | 382 | | |
| " | ✓ | Mattie J. | | M. H. Blackhear | Feb. 28 | 1914 | Sam | | Feb. 1914 | | | Feb. 28 | 1914 | " | 23 | 379-80 | | |
| " | ✓ | Mattie J. | | A. B. Eubanks | Feb. 28 | 1914 | Sam | | Nov. 10 | 1911 | | Feb. 28 | 1914 | " | 23 | 382 | | |
| " | ✓ | Mrs J. M. et al. | | A. J. Dominey | June 26 | 1915 | 10am | | June 12 | 1915 | | June 26 | 1915 | " | 23 | 498 | | |

Filing Docket and General Index to Realty Deeds and Mortgages—GRANTORS

Refer to SUB-INDEX in front portion of Book for Alphabetical Arrangement and Page Reference to Names in this Index.

| GRANTORS FAMILY NAMES | GIVEN NAMES ABCDEFGHIJ | GIVEN NAMES JKLMNO | GIVEN NAMES PQRSTUVWXYZ | GRANTEES | DATE OF FILING | | | | DATE OF INST'MT | | | DATE OF RECORD | | | LOCATION OF PROPERTY OR OTHER DESCRIPTION | Kind of Inst'mt | Book | Page |
|--------------------------|---------------------------|-----------------------|----------------------------|--|----------------|------|------|-------|-----------------|--------|------|----------------|-------|-------------------------------|--|--------------------|-------|------|
| | | | | | Month | Day | Year | Hour | Minute | Month | Day | Year | Month | Day | | | | |
| Mare | A. D. | et al | | Mrs Marie Borne | Oct 13 | 1924 | am | | | Oct 18 | 1924 | Oct 16 | 1924 | Lot # 8 in Toombs land Co | W.D. | 40 | 295 | |
| " | Mrs R.C. | et al | | E. E. Mithr | June 24 | 1937 | pm | | | Mar 3 | 1937 | Jan 25 | 1937 | Driven tract of land. | W.D. | 52 | 597-8 | |
| " | Mrs Mary | Hall et al | | Mrs Lillie Hall | May 29 | 1943 | am | 12:05 | | Jan 16 | 1943 | May 29 | 1943 | W. H. Hall place Toombs Co | " | 67 | 474-5 | |
| " | Mrs Mary | Hall et al | | Mrs Lillie Hall | " | " | " | " | 5 | " | " | " | " | 121-acre land in 330 S.W. 1/4 | " | 67 | 475-1 | |
| " | Mrs Mary | Hall et al | | Miss Willie Mae Hall et al Miss Lillie Hall et al | " | " | " | " | 16 | " | " | " | " | Lot in Toombs | " | 67 | 475-6 | |
| " | Mrs Mary | Hall et al | | Miss Lillie Hall | " | " | " | " | 5 | " | " | 31 | " | 609 3/4 acre land | " | " | 476-7 | |
| " | Mrs Mary | Hall et al | | Miss Willie Mae Hall | " | " | " | " | 5 | " | " | " | " | 1107 1/2 " " " 330 " | " | " | 477 | |
| " | A. D. | | | George Swain | July 17 | 1943 | pm | | | Oct 18 | 1943 | July 17 | 1943 | Lot in Toombs | W.D. | 70 | 91 | |
| " | A. D. | | | Mrs & Mrs E. W. Pearl | Aug 7 | 1944 | pm | | | Aug 7 | 1944 | Aug 7 | 1944 | Lot in Toombs | " | 70 | 178 | |
| " | A. D. | | | E. R. Brown | Apr 30 | 1948 | am | | | Apr 27 | 1948 | Apr 30 | 1948 | lot in Toombs | " | " | 468 | |
| " | A. D. | | | J. B. Sanders, Et. Mrs J. B. Sanders | Dec 7 | 1948 | am | | | Mar 14 | 1944 | Dec 7 | " | Part of land in Pasco land. | " | " | 492 | |
| " | A. D. | | | J. H. Hellenian | Nov 1 | 1949 | am | | | Dec 31 | 1949 | Mar 4 | 1949 | 1 acre in Toombs Co. | " | 80 | 301 | |
| " | Mrs Mary | Hall et al | | M. H. Hall | " | 20 | 1954 | am | | Jan 16 | 1954 | Mar 20 | 1954 | 2 lots or tracts in Toombs | W.D. | 89 | 590 | |
| " | " | " | | M. H. Hall | " | " | " | " | 5 | " | " | " | " | 615 1/2 acres 330 Dist 8. M. | W.D. | 89 | 590-1 | |
| " | " | " | | Mrs Lillie Hall | July 23 | 1957 | am | | | Jan 5 | 1957 | July 24 | 1957 | 121 acres 330th dist 8. m. | W.D. | 96 | 476 | |
| " | " | " | | Miss Willie Mae Hall | " | " | " | " | " | " | " | " | " | 1107 1/2 acres 3rd land list | " | 96 | 476-7 | |

Filing Docket and General Index to Realty Deeds and Mortgages—GRANTORS

Refer to SUB-INDEX in front portion of Book for Alphabetical Arrangement and Page Reference to Names in this Index

Cott Patented Index Systems.
Manufactured by Geo. D. Barnard Sta. Co., St. Louis, Mo.

| GRANTORS FAMILY NAMES | GIVEN NAMES ABCDEFGHIJ | GIVEN NAMES JKLMNO | GIVEN NAMES PQRSTUVWXYZ | GRANTEES | DATE OF FILING | | | | DATE OF INSTRUMENT | | | DATE OF RECORD | | | LOCATION OF PROPERTY OR OTHER DESCRIPTION | KIND OF INST'MT | BOOK | PAGE |
|--------------------------|---------------------------|-----------------------|----------------------------|-------------------------|----------------|-----|------|----------|--------------------|-----|------|----------------|-----|------|--|--------------------|------|---------|
| | | | | | MONTH | DAY | YEAR | HR. M. | MONTH | DAY | YEAR | MONTH | DAY | YEAR | | | | |
| Ware | Lamar | Morris | | Lamar Morris et al | June | 17 | 1970 | 9 | June | 8 | 1970 | June | 17 | 1970 | Lot in 2 Tracts 2nd 3rd and 4th | WD | 120 | 182-3 |
| " | " | " | | Patty Ware Hoode et al | " | " | " | " | " | 4 | " | " | " | " | " | " | " | " |
| " | " | " | | Jenetta Ware et al | " | " | " | " | " | " | " | " | " | " | " | " | " | " |
| " | L.M. (Dr.) | et al | | Beraldine C. Hall | Aug | 15 | 1974 | AM | July | - | 1974 | Aug | 15 | 1974 | Lot in 2 corners, where Drugg store is located | WD | 131 | 596-597 |
| " | Lamar | Morris et al | | " | " | " | " | " | " | " | " | " | " | " | " | " | " | " |
| " | Mrs. Mary | Hall et al | | Miss Lillie Hall | Apr. | 6 | 1978 | 11:45 am | Apr. | 6 | 1978 | Apr. | 6 | 1978 | 222 1/2 acres - 330 th Dist. S.M. still | affidavit | 146 | 320 |
| " | Lamar | Morris et al | | Beraldine C. Hall | Dec | 10 | 1986 | 4:45 pm | Oct | 9 | 1986 | Dec | 16 | 1986 | 88.31 ac - 2 | WD | 178 | 202-204 |
| " | Lamar | Morris et al | | Catherine Cottier Darby | Dec | 10 | 1986 | 4:45 pm | Oct | 9 | 1986 | Dec | 16 | 1986 | 187.77 ac 330 th + 332 nd 1/2 | WD | 178 | 205-207 |
| " | Lamar | Morris et al | | John William Cottier | Dec | 10 | 1986 | 4:45 pm | - | - | 1986 | Dec | 16 | 1986 | 424.12 acres - 330 th + 332 nd 1/2 | WD | 178 | 208-210 |
| " | Lamar | Morris et al | | Mary E. Ware Hoode | Jan | 8 | 1987 | 3:30 pm | Dec | 15 | 1986 | Jan | 9 | 1987 | 170 acres - 3 rd S.D. lot. | WD | 178 | 657-658 |
| " | Lamar | Morris et al | | Mary E. Ware Hoode | Jan | 8 | 1987 | 3:30 pm | Dec | 15 | 1986 | Jan | 9 | 1987 | 155.83 acres - 330 th + 332 nd 1/2 | WD | 178 | 659-660 |
| " | Lamar | Morris et al | | Jenetta Ware P. Reese | Jan | 8 | 1987 | 3:30 pm | Dec | 15 | 1986 | Jan | 9 | 1987 | 504.10 acres - 330 th 1/2 | WD | 178 | 661-662 |
| " | Lamar | Morris et al | | Mary E. Ware Hoode | Jan | 8 | 1987 | 3:30 pm | Dec | 15 | 1986 | Jan | 9 | 1987 | 195.50 acres - 330 th 1/2 | WD | 178 | 663-664 |
| " | Lamar | Morris | | Lamar Robert Ware | Jan | 8 | 1987 | 3:30 pm | Dec | 15 | 1986 | Jan | 9 | 1987 | 524.20 acres - 330 th 1/2 | WD | 178 | 665-667 |

Filing Docket and General Index to Realty Deeds and Mortgages—GRANTORS

Refer to SUB-INDEX in front portion of Book for Alphabetical Arrangement and Page Reference to Names in this Index

| GRANTORS FAMILY NAMES | GIVEN NAMES ABCDEFGHIJ | GIVEN NAMES JKLMNO | GIVEN NAMES PQRSTUVWXYZ | GRANTEES | DATE OF FILING | | | | DATE OF INST'MT | | | DATE OF RECORD | | | LOCATION OF PROPERTY OR OTHER DESCRIPTION | Kind of Inst'mt | Book | Page |
|--------------------------|---------------------------|-----------------------|----------------------------|------------------------|----------------|-----|------|---------|-----------------|-----|------|----------------|-----|------|--|--------------------|------|-------|
| | | | | | Month | Day | Year | Hour M | Month | Day | Year | Month | Day | Year | | | | |
| Watts | H.A. | | | Ellis Watts | Feb | 20 | 1925 | 2 P.M. | - | - | - | March | 5 | 1925 | Lat #11. Meager Chap. Tomblow Ga. | W.D. | 40 | 344 |
| " | Ellis | | | Watts | July | 18 | 1927 | | Feb | 13 | 1925 | " | " | " | Satisfied July 18, 1927 | W.D. | 42 | 372 |
| " | Mrs Jessie et al | | | W. J. Dixon | Apr. | 1 | 1936 | 9 A.M. | Mar | 31 | 1936 | Apr. | 4 | 1936 | 78. Acre Land in Route Dist | W.D. | 52 | 387-8 |
| " | Sam | | | J. M. Nesbitt | May | 1 | 1936 | 9 A.M. | Apr | 27 | " | May | 2 | 1936 | 1- Acre Home in Tomblow Ga. | W.D. | 54 | 318 |
| " | Sam | | | W. S. Kinney | Dec. | 10 | 1936 | | Dec. | 10 | 1936 | Dec | 10 | 1936 | 1- Home and lot in Tomblow | W.D. | 47 | 426 |
| " | David E. et al | | | A. L. Brown & M. Smith | Sept | 26 | 1944 | 11 A.M. | Sept | 25 | 1944 | Sept | 26 | 1944 | 156 Acre Land in Tomblow Ga. | W.D. | 69 | 586 |
| " | Mrs Rosa Mandell S. et al | | | A. L. Brown & M. Smith | " | " | " | " | " | " | " | " | " | " | Satisfied 27-9-47, 1947 | " | " | " |
| " | David E. et al | | | Clarence Thompson | " | 21 | 1948 | 2 P.M. | " | 21 | 1948 | " | 21 | 1948 | 124. Acre Land in 330544 | W.D. | 80 | 141 |
| " | Mrs. Rosa Mandell et al | | | " | " | " | " | " | " | " | " | " | " | " | " | " | " | " |
| " | D. E. et al | | | Will H. Wright | Nov | 8 | 1949 | 10 P.M. | Nov | 8 | 1949 | Nov | 8 | 1949 | 15 over Lots dist | W.D. | 80 | 304 |
| " | Mrs Mandell S. et al | | | " | " | " | " | " | " | " | " | " | " | " | " | " | " | " |
| " | David Ellis | | | Wilkinson County | " | 3 | 1950 | 11 A.M. | Feb | 25 | 1950 | " | 7 | 1950 | 0.055 over Right of Way | W.D. | 82 | 165 |
| " | Mrs Mandell + D. E. | | | J. T. Freeman | July | 7 | 1951 | 2 P.M. | July | 7 | 1951 | July | 7 | 1951 | 5 over Lots dist | W.D. | 85 | 189 |
| " | D. Ellis | | | Mamie Thompson | Feb | 3 | 1956 | 3 P.M. | Feb | 3 | 1956 | Feb | 3 | 1956 | lot in Tomblow. | W.D. | 93 | 546-7 |
| " | D. Ellis | | | Emmett D. Watts | Apr. | 22 | 1961 | 9 A.M. | Apr. | 18 | 1961 | Apr. | 22 | 1961 | 1 Acre in Tomblow | W.D. | 103 | 15 |
| " | Emmett D. | | | Mrs. Mamie Thompson | Apr. | 22 | 1961 | 9 A.M. | Apr. | 18 | 1961 | Apr. | 22 | 1961 | Grant in Tomblow | W.D. | 103 | 16 |

Filing Docket and General Index to Realty Deeds and Mortgages—GRANTORS

Refer to SUB-INDEX in front portion of Book for Alphabetical Arrangement and Page Reference to Names in this Index.

| GRANTORS FAMILY NAMES | GIVEN NAMES ABCDEFGHIJ | GIVEN NAMES IJKLMNO | GIVEN NAMES PQRSTUVWXYZ | GRANTEES | DATE OF FILING | | | | DATE OF INST'MT | | | DATE OF RECORD | | | LOCATION OF PROPERTY OR OTHER DESCRIPTION | Kind of Inst'mt | Book | Page | |
|--------------------------|---|------------------------|----------------------------|-----------------------|----------------|-----|------|-------|-----------------|-------|-----|----------------|-------|-----|--|--------------------------------|-------------------------|------|-----------|
| | | | | | Month | Day | Year | Hour | Min | Month | Day | Year | Month | Day | | | | | Year |
| Watts | E. Ellis | | | E. B. Watts | Apr. | 28 | 1961 | 6:50 | | Apr. | 28 | 1961 | Apr. | 28 | 1961 | Tract in Tomastown | WD | 103 | 24-25 |
| " | Ellis Watts Per Mrs. Mandell S. (E. B. S.) | | | Mrs. Mandell S. Watts | June | 24 | 1964 | 7:11 | | June | 20 | 1964 | June | 25 | 1964 | Tract in Tomastown | WD | 108 | 435-6 |
| " | E. B. | | | Edna Coleman | Aug. | 8 | 1964 | 11:30 | | Aug. | 8 | 1964 | Aug. | 12 | 1964 | 1.17 Acre in Tomastown | WD | 108 | 500 |
| " | Rosa S. | | | Walter A. Dean, Jr. | Dec | 17 | 1985 | 3:25 | | Dec | 17 | 1985 | Dec | 19 | 1985 | divers property | Power attorney | 174 | 54 159 |
| " | Mrs. Mandell S. (aka Rosa S.) | per attorney-in-fact | | Audrey H. Dean | Dec | 30 | 1985 | 1:15 | | Dec | 30 | 1985 | Dec | 30 | 1985 | Tracts - Jounig Tomastown | WD | 174 | 730 |
| " | Rosa S. per Executor | | | Walter A. Dean Jr. | Dec | 2 | 1988 | 11:40 | | Nov | 22 | 1988 | Dec | 9 | 1988 | 2.49 acres - Town of Tomastown | Spec. Road Assess | 187 | 238 |
| " | Rosa S. per Executor | | | Walter A. Dean Jr. | June | 7 | 1989 | 3:50 | | May | 30 | 1989 | June | 8 | 1989 | Rt 1; Town of Tomastown | Spec. Real Estate | 189 | 580 |

This Index approved and adopted for use in the Counties of Georgia pursuant to the Act approved August 8, 1916, providing for uniform records throughout the State.

Filing Docket and General Index to Realty Deeds and Mortgages—GRANTORS

Clifford Walker Attorney General.

Refer to SUB-INDEX in front portion of Book for Alphabetical Arrangement and Page Reference to Names in this Index.

Cott's Patented Index Systems. Owned and manufactured by Walker, Evans & Cogswell Co., Charleston, S. C.

(65)

| GRANTORS FAMILY NAMES | GIVEN NAMES A B C D E F G H | GIVEN NAMES I J K L M N O | GIVEN NAMES P Q R S T U V W X Y Z | GRANTEES | DATE OF FILING | | | | DATE OF INST'MT | | | DATE OF RECORD | | | LOCATION OF PROPERTY OR OTHER DESCRIPTION | Kind of Inst'mt | Book | Page |
|--------------------------|--------------------------------|------------------------------|--------------------------------------|-------------------|----------------|-----|------|---------|-----------------|-----|------|----------------|-----|------|---|--------------------|------|---------|
| | | | | | Month | Day | Year | Hour | Month | Day | Year | Month | Day | Year | | | | |
| | Weisman | W. J. et al | | Okon Regiment Co. | Dec | 31 | 1925 | 8 pm | Sept | 6 | 1924 | Apr | 1 | 1925 | Appt. title Sept. 16th, 1924 (Ans. B) to 1/2 acre land near W.S. Light Co | Prob | 39 | 671-2 |
| | " | W. J. et al | | " " " | July | 3 | " | 2 pm | June | 15 | 1925 | July | 4 | " | 3 parcels land " " " " | W.D. | 39 | 505 |
| | " | W. J. et al | | " " " | " | " | " | " | " | " | " | " | 6 | " | Walden Lease assignment | | 39 | 563-45 |
| | " | Carrie W. | | Carrie W. Weisman | Nov | 29 | 1989 | 9 am | Nov | 8 | 1989 | Nov | 28 | 1989 | Divers property | Will 192 | | 178-187 |

N. B.—This system of indexing is patented, and same covers both the Sub-index and sheets comprising the General Index. The Loose Leaf Binder is also patented, both being the patents of C. M. COYNE, Walker, Evans & Cogswell Co., of Charleston, S. C., and owners of these patents, and furnish these Sheets and Binders in North Carolina, South Carolina, Georgia, Florida, and Alabama.

This Index approved and adopted for use in the Counties of Georgia pursuant to the Act approved August 8, 1916, providing for uniform records throughout the State.

Filing Docket and General Index to Realty Deeds and Mortgages—GRANTORS

Clifford Walker, Attorney General.

Refer to SUB-INDEX in front portion of Book for Alphabetical Arrangement and Page Reference to Names in this Index.

Cott's Patented Index Systems. Owned and manufactured by Walker, Evans & Cogswell Co., Charleston, S. C.

(67)

N. B.—This system of indexing is patented, and same covers both the Sub-Index and sheets comprising the General Index. The Loose Leaf Binder is also patented, both being the patents of C. M. COTT, Walker, Evans & Cogswell Co., of Charleston, S. C., and owners of these patents, and furnish these Sheets and Binders in North Carolina, South Carolina, Georgia, Florida and Alabama.

| GRANTORS FAMILY NAMES | GIVEN NAMES ABCDEFGHIJ | GIVEN NAMES KLMNO | GIVEN NAMES PQRSTUVWXYZ | GRANTEES | DATE OF FILING | | | | DATE OF INST'MT | | | DATE OF RECORD | | | LOCATION OF PROPERTY OR OTHER DESCRIPTION | Kind of Inst'mt | Book | Page | |
|--------------------------|---------------------------|----------------------|----------------------------|-------------------------------------|----------------|-----|------|-------|-----------------|-------|-----|----------------|-------|-----|--|--|----------------|------|---------|
| | | | | | Month | Day | Year | Hour | Min | Month | Day | Year | Month | Day | | | | | Year |
| Whitten | Almity, et al | | | Wilson & Shaw | June | 11 | 1925 | 2 | PM | Aug | 19 | 1896 | June | 11 | 1925 | 9 acrs. 5th Dist. "John Farmer Block" | W.D. | 39 | 655 |
| " | Lucy | | | Maah Whitten | Dec | 4 | 1971 | 9 | AM | Oct | — | 1971 | Dec | 4 | 1971 | Lot in Danville | W.D. | 123 | 625 |
| " | Harold A. | | | Helen B. Whitten | Dec | 31 | 1976 | 9 | AM | Dec | 28 | 1976 | Dec | 31 | 1976 | Lots - Holiday Hills | W.D. | 141 | 364-366 |
| Whitten | Helen B. | | | Acene Electric Memberships Corp. | Dec | 29 | 1977 | 9:30 | AM | Dec | 9 | 1977 | Dec | 29 | 1977 | Right of Way | W.D. | 145 | 409 |
| Whitten, | Helen B. | | | The Gordon Bank | Mar | 7 | 1983 | 10:30 | AM | Mar | 4 | 1983 | Mar | 17 | 1983 | Lot # T-85,869.87, Sect. 15, Tract "D" | W.D. | 164 | 96-98 |
| " | Lucy Electric | | | Mattie Mae Benson | Nov | 11 | 1985 | 5 | PM | Sept | 17 | 1985 | Nov | 18 | 1985 | Lots - City of Danville | Deed assent | 173 | 564 |

This Index approved and adopted for use in the Counties of Georgia pursuant to the Act approved August 8, 1916, providing for uniform records throughout the State.

Filing Docket and General Index to Realty Deeds and Mortgages—GRANTORS

Clifford Walker, Attorney General.

Refer to SUB-INDEX in front portion of Book for Alphabetical Arrangement and Page Reference to Names in this Index.

Ott's Patented Index Systems. Owned and manufactured by Walker, Evans & Cogswell Co., Charleston, S. C.

N. B.—This system of indexing is patented, and same covers both the Sub-index and sheets comprising the General Index. The Loose Leaf Binder is also patented, both being the patents of C. M. COYNE, Walker, Evans & Cogswell Co., of Charleston, S. C., and owners of these patents, and further these Sheets and Binders in North Carolina, South Carolina, Georgia, Florida and Alabama.

| GRANTORS FAMILY NAMES | GIVEN NAMES A B C D E F G H | GIVEN NAMES I J K L M N O | GIVEN NAMES P Q R S T U V W X Y Z | GRANTEES | DATE OF FILING | | | | DATE OF INST'MT | | | DATE OF RECORD | | | LOCATION OF PROPERTY OR OTHER DESCRIPTION | Kind of Inst'mt | Book | Page |
|--------------------------|--------------------------------|------------------------------|--------------------------------------|-----------------------------|----------------|-----|------|------|-----------------|-------|-----|----------------|-------|-----|--|---------------------------------------|-------------|----------|
| | | | | | Month | Day | Year | Hour | Min | Month | Day | Year | Month | Day | | | | |
| Whalen | J. P. | | | Bank of Danville | Feb | 11 | 1926 | 2 | | Feb | 9 | 1926 | Feb | 11 | 1926 | Intercom. #245 Dist 517 | W.D. | 424 |
| " | J. J. | | | C. R. Fausk | Apr | 17 | 1940 | 2:30 | | Apr | 17 | 1940 | Apr | 17 | 1940 | Intercom. #245 Dist 517 | W.D. | 500-1 |
| " | J. J. | | | A. W. Daughton | Aug | 21 | " | 9 | AM | Aug | 14 | 1941 | Aug | 21 | 1941 | Intercom. #245 Dist 517 | J. L. G. | 173-4 |
| " | Mrs. Bettie Pyle et al | | | P. W. Martin Gordon Clayton | Aug | 28 | 1941 | | | Aug | 23 | " | " | 28 | " | 150- Area Land Zwigg & Wickenburg | W.D. | 67 178 |
| " | J. J. Per admon | | | F. Williams et al | Oct | 3 | 1944 | | | Oct | 2 | 1944 | Oct | 3 | 1944 | 108 acres in 23 land dist. | admon. deed | 74 194 |
| " | J. J. | | | O. W. Bell et al | " | " | " | " | " | " | " | " | " | " | " | " | " | " |
| " | R. R. | | | John Methwin | Apr | 23 | 1947 | " | | Dec | 10 | 1857 | Apr | 23 | 1947 | 20 1/2 acres in 26 dist | D | 77 317 |
| " | Betty Pyle et al | | | Georgia Kestin co | Nov | 2 | 1950 | 10 | | Nov | 15 | 1950 | Nov | 8 | 1950 | 15000 in Wilkinson & Fingers Counties | W.D. | 82 432-5 |
| " | Mrs Betty Pyle et al | | | Wilkinson County | June | 16 | 1966 | 10 | | Jan | 23 | 1966 | June | 20 | 1966 | 5 0683 (4) 100ft R/W | PWD | 110 533 |

Filing Docket and General Index to Realty Deeds and Mortgages—GRANTORS

Refer to SUB-INDEX in front portion of Book for Alphabetical Arrangement and Page Reference to Names in this Index

Cott Patented Index Systems.
Manufactured by Geo. D. Barnard Sta. Co., St. Louis, Mo.

22

| | GRANTORS FAMILY NAMES | GIVEN NAMES ABCDEFGHIH | GIVEN NAMES IJKLMNO | GIVEN NAMES PQRSTUVWXYZ | GRANTEES | DATE OF FILING | | | | DATE OF INSTRUMENT | | | DATE OF RECORD | | | LOCATION OF PROPERTY OR OTHER DESCRIPTION | KIND OF INST'MT | BOOK | PAGE |
|--|------------------------------|---------------------------|------------------------|----------------------------|-------------------|----------------|-----------|-------------|-----------------|--------------------|-----------|-------------|----------------|-----------|-------------|--|-----------------------|-----------|--------------|
| | | | | | | MONTH | DAY | YEAR | HR. M. | MONTH | DAY | YEAR | MONTH | DAY | YEAR | | | | |
| | <i>Whisenant J. F. et al</i> | | | | <i>Ch. W. Lee</i> | <i>Nov</i> | <i>15</i> | <i>1924</i> | <i>2 pm</i> | <i>Sept</i> | <i>25</i> | <i>1925</i> | <i>Nov</i> | <i>20</i> | <i>1924</i> | <i>101 1/4 ac. near Clear Creek</i> | <i>quit claim</i> | <i>44</i> | <i>681-2</i> |

Filing Docket and General Index to Realty Deeds and Mortgages—GRANTORS

Refer to SUB-INDEX in front portion of Book for Alphabetical Arrangement and Page Reference to Names in this Index

Cott Patented Index Systems.
Manufactured by Geo. D. Barnard Sta. Co., St. Louis, Mo.

| GRANTORS FAMILY NAMES | GIVEN NAMES ABCDEFGHIJ | GIVEN NAMES KLMNO | GIVEN NAMES PQRSTUVWXYZ | GRANTEES | DATE OF FILING | | | | DATE OF INSTRUMENT | | | DATE OF RECORD | | | LOCATION OF PROPERTY OR OTHER DESCRIPTION | KIND OF INST'MT | BOOK | PAGE |
|--------------------------|---------------------------|----------------------|----------------------------|---------------------|----------------|-----|------|--------|--------------------|-----|------|----------------|-----|------|---|--------------------|------|-------------------------|
| | | | | | MONTH | DAY | YEAR | HR. M. | MONTH | DAY | YEAR | MONTH | DAY | YEAR | | | | |
| Washington | A. C. & Son | | | Georgia Banking Co. | Dec | 7 | 1929 | 8 a.m. | Aug | 18 | 1929 | Dec | 7 | 1929 | Subsid Dec. 24th, 1929. (A.B.) One lot in J. W. Brooks tract, 24th dist. | D.S.D. | 41 | 197-8 198 |
| " | A. C. & Son | | | P. M. Willingham | " | 23 | " | " | Dec | - | " | " | 23 | " | Timber on J. W. Brooks lease, agree. & outg. | | 44 | 696 |
| " | A. C. & Son | | | Sam Dunberry | Nov | 13 | 1928 | " | Aug | 18 | " | Nov | 13 | 1928 | Hardwood on 7.85 acs. J. W. Brooks land | Transfer lease | 41 | 494-5 |

Filing Docket and General Index to Realty Deeds and Mortgages—GRANTORS

Refer to SUB-INDEX in front portion of Book for Alphabetical Arrangement and Page Reference to Names in this Index

Cott Patented Index Systems.
Manufactured by Geo. D. Barnard Sta. Co., St. Louis, Mo.

| GRANTORS FAMILY NAMES | GIVEN NAMES ABCDEFGHIJ | GIVEN NAMES KLMNO | GIVEN NAMES PQRSTUVWXYZ | GRANTEES | DATE OF FILING | | | | DATE OF INSTRUMENT | | | DATE OF RECORD | | | LOCATION OF PROPERTY OR OTHER DESCRIPTION | KIND OF INST'MT | BOOK | PAGE | | | |
|--------------------------|---------------------------|----------------------|----------------------------|-------------------------------------|----------------|-----|------|--------|--------------------|-----|------|----------------|-----|------|--|--------------------|--------|---|------|-----|---------|
| | | | | | MONTH | DAY | YEAR | HR. M. | MONTH | DAY | YEAR | MONTH | DAY | YEAR | | | | | | | |
| Wade | Frank | | | P. W. L. Meadows | Jan | 7 | 1901 | | Jan | 7 | 1901 | Jan | 14 | 1901 | Deed | V | 544 | | | | |
| " | Frank | | | P. W. L. Meadows | | | | | Aug | 1 | 1901 | Aug | 8 | 1901 | " | V | 614 | | | | |
| " | J. J. C. | | | Meadows | A. L. W. | | | | Jan | 16 | 1902 | Jan | 21 | 1902 | " | W. | 592 | | | | |
| " | Frank | | | Mattie L. Meadows | | | | | Feb | 2 | 1903 | Mar | 4 | 1903 | " | X | 225 | | | | |
| " | Frank | | | Wade, Meadows | | | | | Jan | 31 | 1896 | Jan | 13 | 1897 | " | D. | 329-30 | | | | |
| " | Frank | | | Joseph S. Lassiter | | | | | May | 30 | 1894 | Nov | 22 | 1894 | " | D. | 193-4 | | | | |
| " | Mrs Sarah E. Etal | | | E. C. Adams | | | | | Mar | 23 | 1928 | Sam. Oct | 6 | 1927 | Mar | 26 | 1928 | Lat. #4 in Allentown Pa Erector | " | 41 | 422 |
| " | Frank | | | J. C. Dickerson | | | | | Mar | 19 | 1917 | Sam Sept | 22 | 1917 | Mar | 19 | 1917 | Deed | 23 | 237 | |
| " | E. L. et al | | | Bank of Dudley | | | | | " | 23 | 1949 | 4m | 1 | 1947 | Mar | 14 | 1947 | 100. An Land in Turkey Creek Dist of Kentucky | Deed | 77 | 295 |
| " | E. L. et al | | | Robert L. Hogan | | | | | Oct | 7 | 1942 | PM | 7 | 1947 | Oct | 7 | 1947 | 207.3/4 ac in Pine Bluff Dist | Deed | 175 | 342 |
| " | E. L. | | | Harry C. Green | | | | | Dec | 28 | 1950 | am | 2 | 1950 | Jan | 2 | 1951 | 200.00 ac in Turkey Creek Dist | WD | 82 | 475 |
| " | Burrard et. al. | | | George F. Hatfield | | | | | Mar | 9 | 1964 | 7m | 24 | 1962 | Mar | 10 | 1964 | 1/2 ac in Pine Bluff Dist | WD | 108 | 262 |
| " | Virginia Lord et al | | | Johnny J. Jernigan et al | | | | | Dec | 17 | 1973 | PM | 30 | 1973 | Dec | 17 | 1973 | 2 tracts in Jonesboro | WD | 129 | 406-408 |
| " | " | " | " | L. J. Hallard et al | | | | | " | " | " | " | " | " | " | " | " | " | " | " | " |
| " | Quellen et al | | | Clarence Louise H. Walker | | | | | Jan | 2 | 1976 | am | 5 | 1975 | Jan | 6 | 1976 | Tract - City of Jonesboro | Deed | 137 | 625-7 |
| " | Mary Virginia | | | Shepherd Brothers Zimber Co. Inc | | | | | Mar | 12 | 1984 | PM | 12 | 1984 | Mar | 16 | 1984 | 414.50 acres - 332 nd S.M. Dist | WD | 167 | 591 |

Filing Docket and General Index to Realty Deeds and Mortgages—GRANTORS

Refer to SUB-INDEX in front portion of Book for Alphabetical Arrangement and Page Reference to Names in this Index

Cott Patented Index Systems.
Manufactured by Geo. D. Barnard Sta. Co., St. Louis, Mo.

89.

| | GRANTORS FAMILY NAMES | GIVEN NAMES ABCDEFGHIH | GIVEN NAMES IJKLMNO | GIVEN NAMES PQRSTUVWXYZ | GRANTEES | DATE OF FILING | | | | DATE OF INSTRUMENT | | | DATE OF RECORD | | | LOCATION OF PROPERTY OR OTHER DESCRIPTION | KIND OF INST'MT | BOOK | PAGE |
|--|--------------------------|---------------------------|------------------------|----------------------------|------------------|----------------|-----|------|---------------|--------------------|-----|------|----------------|-----|------|--|--------------------|------|-------------|
| | | | | | | MONTH | DAY | YEAR | HR. M. | MONTH | DAY | YEAR | MONTH | DAY | YEAR | | | | |
| | Washburn | C.G. | | | Watfield & Owen | Oct | 24 | 1928 | 2 P.M. | Oct | 25 | 1928 | Oct | 27 | 1928 | A.G. Washburn & Son assignment Transfer | | 41 | 493 |
| | Washburn | Cynthia W. | Dolbert | | Scott M. Tidwell | June | 5 | 1981 | 11:30 A.M. | June | 4 | 1981 | June | 5 | 1981 | Tract - 1505 th (Roy) & Indist | Q.C. 157 | | 607- 608 |

Filing Docket and General Index to Realty Deeds and Mortgages—GRANTORS

Refer to SUB-INDEX in front portion of Book for Alphabetical Arrangement and Page Reference to Names in this Index

Cott Patented Index Systems.
Manufactured by Geo. D. Barnard Sta. Co., St. Louis, Mo.

| GRANTORS FAMILY NAMES | GIVEN NAMES ABCDEFGHIJ | GIVEN NAMES KLMNO | GIVEN NAMES PQRSTUVWXYZ | GRANTEES | DATE OF FILING | | | | DATE OF INSTRUMENT | | | DATE OF RECORD | | | LOCATION OF PROPERTY OR OTHER DESCRIPTION | KIND OF INST'MT | BOOK | PAGE | |
|--------------------------|---------------------------|----------------------|----------------------------|--------------------------------|----------------|-----|------|-----|--------------------|-------|-----|----------------|-------|-----|--|-------------------------------|----------|------|---------|
| | | | | | MONTH | DAY | YEAR | HR. | MIN. | MONTH | DAY | YEAR | MONTH | DAY | | | | | YEAR |
| Magner | B. P. | | | Wassell & Fulton Lbr Co. | Dec | 10 | 1928 | 8 | am | Dec | 8 | 1928 | Dec | 10 | 1928 | B.A. Justice Lease | Transfer | 45 | 64-2 |
| " | Euclid F. | et al | | James B. Johnson | Nov | 9 | 1959 | 10 | am | Sept | 15 | 1959 | Nov | 12 | 1959 | 64 over Long Mt | W.D. | 101 | 55 |
| " | Euclid F. | | | Ray Underwood | Dec | 9 | 1959 | 9 | am | Nov | 3 | 1959 | Dec | 9 | 1959 | of a L. Brooks | W.D. | 101 | 106-7 |
| " | Linda Kline | et al | | | | | | | | | | | | | | | | | |
| " | Linda | et al | | Engelhart Minerals & Chemicals | Nov | 8 | 1972 | 9 | am | Nov | 6 | 1972 | Nov | 8 | 1972 | 110 acres in Fifth Land Dist. | W.D. | 126 | 472-471 |
| " | Mrs. Linda Jones | et al | | Engelhart Minerals & Chemicals | Nov | 8 | 1972 | 9 | am | Oct. | 19 | 1972 | Nov | 8 | 1972 | 36 acres in Fifth Land Dist. | W.D. | 126 | 474-473 |

Filing Docket and General Index to Realty Deeds and Mortgages—GRANTORS

Refer to SUB-INDEX in front portion of Book for Alphabetical Arrangement and Page Reference to Names in this Index

Cott Patented Index Systems.
Manufactured by Geo. D. Barnard Sta. Co., St. Louis, Mo.

95.

| | GRANTORS <small>FAMILY NAMES</small> | GIVEN NAMES <small>ABCDEFGHIH</small> | GIVEN NAMES <small>IJKLMNOP</small> | GIVEN NAMES <small>QRSTUVWXYZ</small> | GRANTEES | DATE OF FILING | | | | DATE OF INSTRUMENT | | | DATE OF RECORD | | | LOCATION OF PROPERTY OR OTHER DESCRIPTION | KIND OF INST'MT | BOOK | PAGE |
|--|---|--|--|--|---------------|----------------|-----|------|----------|--------------------|-----|------|----------------|-----|------|--|--------------------|------|------|
| | | | | | | MONTH | DAY | YEAR | HR. M. | MONTH | DAY | YEAR | MONTH | DAY | YEAR | | | | |
| | Whitman | N. W. Puciner | | | H. B. Freeman | Oct | 10 | 1929 | 8 am. | Oct | 9 | 1929 | Oct | 12 | 1929 | 262 1/2 acs. Lots 334, 335; 3rd Dist. <i>Personal Deed</i> | | 41 | 601 |

Filing Docket and General Index to Realty Deeds and Mortgages—GRANTORS

Refer to SUB-INDEX in front portion of Book for Alphabetical Arrangement and Page Reference to Names in this Index

Cott Patented Index Systems.
Manufactured by Geo. D. Barnard Sta. Co., St. Louis, Mo.

97

| GRANTORS FAMILY NAMES | GIVEN NAMES ABCDEFGHIJ | GIVEN NAMES KLMNOP | GIVEN NAMES QRSTUVWXYZ | GRANTEES | DATE OF FILING | | | | DATE OF INSTRUMENT | | | DATE OF RECORD | | | LOCATION OF PROPERTY OR OTHER DESCRIPTION | KIND OF INST'MT | BOOK | PAGE |
|--------------------------|---------------------------|-----------------------|---------------------------|-------------------------|----------------|------|---------|--------|--------------------|------|----------|----------------|-----|---|--|--------------------|----------------|------|
| | | | | | MONTH | DAY | YEAR | HR. M. | MONTH | DAY | YEAR | MONTH | DAY | YEAR | | | | |
| wheeler | Eli. | | | Jeremiah Feall | | | | | | | | | | | Deed | A. | 218 | |
| " | " | | | A. H. Cummings | | | | | | | | | | | " | A. | 536 | |
| " | D. | | | J. W. Wheeler | | | | | | | | | | | " | D. | 321 | |
| " | " | | | R. E. Hatfield | | | | | | | | | | | " | B. | 627 | |
| " | " | | | H. W. Price | | | | | | | | | | | " | E. | 311 | |
| " | " | | | John Bloodworth | | | | | | | | | | | (Certificate) | U. | 672 | |
| " | " | | | Susan Wheeler | | | | | | | | | | | Deed | R. | 562 | |
| " | " | | | L. C. Wheeler | | | | | | | | | | | " | R. | 28 | |
| " | " | | | Central R. R. & Bk. Co. | | | | | | | | | | | " | K. | 248 | |
| " | " | | | Central R. R. & Bk. Co. | | | | | | | | | | | " | K. | 271 | |
| " | " | | | John J. Hughes | | | | | | | | | | | " | H. | 711 | |
| " | " | | | D. A. Bloodworth | June 4 | 1930 | 8 A.M. | | June 4 | 1930 | June 6 | 1930 | | 7 of 2 track. 3 acres + 100 acres 328 m. Dist | W.D. | 46 | 236 | |
| " | " | | | Wilkinson County | Apr. 12 | 1932 | 2 P.M. | | Apr. 5 | 1932 | Apr. 30 | 1932 | | 5.0 acres. James 1932 \$76.32 | S.D. | 50 | 319 | |
| " | " | | | J. A. Hardie Jr. | Feb. 8 | 1933 | 10 A.M. | | Nov. 9 | 1910 | Feb. 8 | 1933 | | 18 7/4 acres land in fifth L.D. | W.D. | 50 | 397-8 | |
| " | " | | | Wilkinson County | Sept. 14 | 1933 | 10 A.M. | | Sept. 5 | 1933 | Sept. 14 | 1933 | | 40 acres Land Taxes 1931 | S.D. | 50 | 455 | |
| " | " | | | J. R. F. Miller | Mar 21 | 1917 | 2 P.M. | | Jan 4 | 1883 | Mar 21 | 1917 | | ^{note} 4/446 | Deed | Y | 446 | |

Filing Docket and General Index to Realty Deeds and Mortgages—GRANTORS

Refer to SUB-INDEX in front portion of Book for Alphabetical Arrangement and Page Reference to Names in this Index

Cott Patented Index Systems.
Manufactured by Geo. D. Barnard Sta. Co., St. Louis, Mo.

| GRANTORS FAMILY NAMES | GIVEN NAMES ABCDEFGHIJ | GIVEN NAMES KLMNO | GIVEN NAMES PQRSTUVWXYZ | GRANTEES | DATE OF FILING | | | | DATE OF INSTRUMENT | | | DATE OF RECORD | | | LOCATION OF PROPERTY OR OTHER DESCRIPTION | KIND OF INST'MT | BOOK | PAGE |
|--------------------------|---------------------------|----------------------|----------------------------|------------------------|----------------|-----|------|--------|--------------------|-----|------|----------------|-----|------|---|--------------------|------|--------|
| | | | | | MONTH | DAY | YEAR | HR. M. | MONTH | DAY | YEAR | MONTH | DAY | YEAR | | | | |
| Wheeler | Walter L. | | | Gen Power Company | Aug | 7 | 1946 | 2 | Mar | 22 | 1946 | Aug | 10 | 1946 | Right of way | Grant | 79 | 58 |
| " | Sidney W. | | | " " " | Feb | 14 | 1949 | 9:40 | Feb | 9 | 1949 | Feb | 18 | 1949 | " " " | " | 80 | 279 |
| " | " | " | " | " " " | " | " | " | " | " | " | " | " | " | " | " " " | " | 80 | 280 |
| " | R.O. | | | Dordon Bank | May | 24 | " | 1 am | May | 21 | " | May | 24 | " | 5 th & 10 th Sts. & Woodworth St. Dist | | | |
| " | " | " | " | " " " | Aug | 5 | " | am | Aug | 5 | " | Aug | 6 | " | Subj. to Sept 27, 1950 | | | |
| " | Sidney J. | | | Gen. Power Co. | Sept | 14 | " | 7 pm | Sept | 15 | 1949 | Sept | 17 | 1949 | options to Right of way | Grant | 80 | 422-3 |
| " | " | " | " | " " " | Nov | 29 | " | " | Nov | 21 | " | Nov | 29 | " | Right of way | Grant | 80 | 486-7 |
| " | R. O. | | | M. S. Everett | Sept | 23 | 1950 | PM | Sept | 23 | 1950 | Sept | 23 | 1950 | 5 th & 10 th Sts. & Woodworth St. Dist | | | 201 |
| " | H. J. | | | H. B. Bloodworth | Nov | 22 | " | am | Nov | 21 | " | Nov | 25 | " | Right of way Dist 1960 (1950) | | | 452-3 |
| " | R. O. | | | D. L. Purvis | June | 15 | 1951 | am | June | 15 | 1951 | June | 18 | 1951 | 5 th corner to land dist | WD | 85 | 170 |
| " | R. O. | | | Georgio Koolin Co. | Sept | 18 | " | am | Dec | 22 | 1949 | Sept | 18 | 1951 | 5 th corner 4th land dist | Mineral Lease | 85 | 235-7 |
| " | S. J. | | | " " " | Mar | 19 | 1952 | PM | Nov | 22 | " | Apr | 15 | 1952 | 112 ¹ / ₂ corner Long dist | " | 85 | 609-10 |
| " | Wilma E. Dal | | | Mathie v. Small | Oct | 4 | 1954 | am | Oct | 1 | 1954 | Oct | 5 | 1954 | 238 ⁰⁰ on Bloodworth St | WD | 93 | 141-2 |
| " | S. J. | | | Wilkinson County | Nov | 17 | 1959 | am | | | | Nov | 17 | 1959 | Right of way | WD | 101 | 63 |
| " | Sidney J. | | | Wilkinson County Bank | Dec. | 9 | 1960 | P.M. | Dec. | 5 | 1960 | Dec. | 10 | 1960 | 12 th & 10 th Sts. & Woodworth St. Dist | | | |
| " | Walter, Jr. et. al. | | | Willard Hillis et. al. | Jan. | 4 | 1962 | A.M. | Dec. | 12 | 1961 | Jan. | 5 | 1962 | Tract of land in Danmore | WD | 103 | 305-6 |

C. note
103/305-6

Filing Docket and General Index to Realty Deeds and Mortgages—GRANTORS

97

Refer to SUB-INDEX in front portion of Book for Alphabetical Arrangement and Page Reference to Names in this Index

Cott Patented Index Systems.
Manufactured by Geo. D. Barnard Sta. Co., St. Louis, Mo.

| GRANTORS FAMILY NAMES | GIVEN NAMES ABCDEFGHIJ | GIVEN NAMES KLMNO | GIVEN NAMES PQRSTUVWXYZ | GRANTEES | DATE OF FILING | | | | DATE OF INSTRUMENT | | | DATE OF RECORD | | | LOCATION OF PROPERTY OR OTHER DESCRIPTION | KIND OF INST'MT | BOOK | PAGE |
|--------------------------|---------------------------|----------------------|----------------------------|---------------------------------|----------------|-----|------|--------------|--------------------|-----|------|----------------|-----|------|--|--------------------|------|---------|
| | | | | | MONTH | DAY | YEAR | HR. M. | MONTH | DAY | YEAR | MONTH | DAY | YEAR | | | | |
| Wheeler | Walter, Sr. | et. al. | | Kathleen C. Willis et. al. | Jan. | 4 | 1962 | 10 A.M. | Dec. | 12 | 1961 | Jan. | 5 | 1962 | Tract of land in Drimont | WD | 103 | 305-6 |
| " | Walter, Jr. | et. al. | | Will Arthur Willis et. al. | Jan. | 4 | 1962 | 10 A.M. | " | " | " | " | " | " | " | " | " | " |
| " | " | " | " | Kathleen C. Willis et. al. | " | " | " | " | " | " | " | " | " | " | " | " | " | " |
| " | Sidney J. | | | C. B. Swank | Jan. | 16 | 1962 | 2:30 P.M. | Jan. | 16 | 1962 | Jan. | 16 | 1962 | 41.7 acres in 1505 (Drey) S.W. District. | WD | 103 | 318 |
| " | Estelle Larender | Lammings | | Olen Larender Butler et. al. | Sept. | 28 | 1964 | 4 P.M. | Sept. | 15 | 1964 | Sept. | 29 | 1964 | 1/2 acres in Drimont | WD | 108 | 586-7 |
| " | " | " | " | Jessie Larender Stewart et. al. | " | " | " | " | " | " | " | " | " | " | " | " | " | " |
| " | " | " | " | Barney B. Larender et. al. | " | " | " | " | " | " | " | " | " | " | " | " | " | " |
| " | Walter, Jr. | | | Wilkinson County Bank | Jan. | 5 | 1965 | 1 P.M. | Dec. | 31 | 1964 | Jan. | 8 | 1965 | Full page report 3, 1980 | WD | | 219 |
| " | Donald H. | et. al. | | Carl C. Vinson | Jan. | 3 | 1966 | 9 A.M. | Jan. | 1 | 1966 | Jan. | 10 | 1966 | Full page report 19 1973 | WD | 106 | 339 |
| " | Sandra B. | et. al. | | " | " | " | " | " | " | " | " | " | " | " | " | " | " | " |
| " | Sidney J. | | | Commercial Bank Trust Co. | June | 29 | 1966 | 9 A.M. | June | 27 | 1966 | June | 29 | 1966 | Full page report 5, 1972 | WD | 118 | 50-2 |
| " | S. J. | | | Wilkinson County | Mar. | 19 | 1968 | 10 A.M. | Feb. | 26 | 1968 | Mar. | 19 | 1968 | PR 6086 - 40 ft. wide | WD | 114 | 259 |
| " | Wilma C. | et. al. | | Mathi Vinson Crumell | Sept. | 1 | 1971 | 9 am | Aug. | 30 | 1971 | Sept. | 1 | 1971 | 258 acres 378 ft. dist. Wm. | abstract | 123 | 202-203 |
| " | Willene | | | Mrs J. E. Everett et al | June | 23 | 1972 | 10 am | June | 21 | 1972 | June | 23 | 1972 | Full page report 1972 | WD | 135 | 372-374 |
| " | " | " | " | Edwin J. Everett et al | " | " | " | " | " | " | " | " | " | " | " | " | " | 17 |
| " | Donald W. | et. al. | | Cecil Ray Holland | Feb. | 19 | 1973 | 9 am | Feb. | - | 1973 | Feb. | 19 | 1973 | Tract in 4 th Land Dist. | WD | 127 | 289 |

Filing Docket and General Index to Realty Deeds and Mortgages — GRANTORS

(97)

COTT FAMILY NAME INDEX No. 1-Split
Copyright 1933 A122559

Open at Proper Tab according to First Letter or Letters of Name and refer to Buff Sub-Index sheet for page reference.

REG. U. S. PAT. OFFICE *Chas. McCall* County Indexes Since 1888 An Identifying Trade Mark

| GRANTORS FAMILY NAMES | GIVEN NAMES ABCDEFGHIJ | GIVEN NAMES KLMNO | GIVEN NAMES PQRSTUVWXYZ | GRANTEES | DATE OF FILING | | | | DATE OF INSTRUMENT | | | DATE OF RECORD | | | LOCATION OF PROPERTY OR OTHER DESCRIPTION | KIND OF INST. | BOOK | PAGE |
|--------------------------|---------------------------|----------------------|----------------------------|---|----------------|-----|------|----------|--------------------|-----|------|----------------|-----|------|---|-----------------------|------|-------------|
| | | | | | Month | Day | Year | Hr. M. | Month | Day | Year | Month | Day | Year | | | | |
| Wheeler | Sidney J. | | | William B. Price | Nov | 7 | 1977 | 4:50 PM | Nov | - | 1977 | Nov | 7 | 1977 | 16 acres - 1505 th (Jury) 8 th M. Dist. | WB | 144 | 612 613 |
| " | Sidney J. | | | John Ray Etheridge, Sr. | Apr. | 14 | 1978 | 8:30 PM | Apr. | 13 | 1978 | Apr. | 14 | 1978 | 3 acres - 1505 th (Jury) 8 th M. Dist. | WB | 146 | 418 |
| " | " | " | " | Carol J. Etheridge, Sr. | " | " | " | " | " | " | " | " | " | " | " | " | " | " |
| " | Leonard | | | Carolyn M. Wheeler | May | 8 | 1978 | 9 AM | Mar. | 31 | 1978 | May | 8 | 1978 | 0.65 acre - Town of Winston | Dep D | 146 | 561- 562 |
| " | Bobby, Sr. | | | Carolyn Valerie Day, Sr. | June | 9 | 1978 | 4:45 PM | June | 6 | 1978 | June | 9 | 1978 | 18 ¹ / ₂ acres - 331 st (Ranch) 8 th M. Dist. | Quit Claim Deed | 147 | 99- 102 |
| " | Frank, Jr. | | | " | " | " | " | " | " | " | " | " | " | " | " | " | " | 4 |
| " | H. Jack | | | " | " | " | " | " | " | " | " | " | " | " | " | " | " | 2 |
| " | Bobby | | | Barbara Valerie Mathews, Sr. | " | " | " | " | " | " | " | " | " | " | " | " | " | " |
| " | Frank M. Jr. | | | " | " | " | " | " | " | " | " | " | " | " | " | " | " | " |
| " | H. Jack | | | " | " | " | " | " | " | " | " | " | " | " | " | " | " | " |
| " | Don W. & Sandra B. | | | Georgia Federal Savings and Loan Association | Oct. | 11 | 1978 | 4:45 PM | Oct. | 11 | 1978 | Oct. | 11 | 1978 | Tract - City of Mc Intyre | DBS | 148 | 335-8 |
| " | Don W. | | | Acree Electric Memberships Coy., Inc. | Oct. | 12 | 1978 | 8:30 PM | Oct. | 3 | 1978 | Oct. | 12 | 1978 | Right-of-way | Exec- ment | 148 | 352 |
| " | Carrie, Sr. | | | Walter Wheeler, Jr. | June | 2 | 1980 | 10:20 PM | Apr. | 30 | 1980 | June | 2 | 1980 | 1/2 acre - Town of Winston | WB | 154 | 286 |
| " | Walter, Sr. | | | " | " | " | " | " | " | " | " | " | " | " | " | " | " | 1 |
| " | Donald W. | | | Charles Wendell Bloodworth | Mar | 9 | 1981 | 9 AM | Mar | 6 | 1981 | Mar | 9 | 1981 | 1.126 acres - 32 nd (Quinto) 8 th M. Dist. | WB | 156 | 681 |
| " | Walter Jr. | | | David Smith | Aug | 21 | 1981 | 11:30 AM | Aug | 21 | 1981 | Aug | 21 | 1981 | 1 acre - Town of Winston | WB | 158 | 655- 657 |
| " | Martha S. | | | Willie James Whipple, Sr. | Dec | 18 | 1981 | 9:30 AM | May | 27 | 1981 | Dec | 18 | 1981 | 1/2 acre - Town of Winston | WB | 160 | 371 |

Filing Docket and General Index to Realty Deeds and Mortgages — GRANTORS

REG. U. S. PAT. OFFICE *Cott* County Indexes Since 1888 An Identifying Trade Mark

Open at Proper Tab according to First Letter or Letters of Name and refer to Buff Sub-Index sheet for page reference.

COTT FAMILY NAME INDEX No. 1-SPLIT © 1948 Made By The Cott Index Company, Columbus, Ohio Mfg. Cott Patent Index Systems

(97)

| GRANTORS FAMILY NAMES | GIVEN NAMES ABCDEFGHIJ | GIVEN NAMES JKLMNO | GIVEN NAMES PQRSTUVWXYZ | GRANTEES | DATE OF FILING | | | | DATE OF INSTRUMENT | | | DATE OF RECORD | | | LOCATION OF PROPERTY OR OTHER DESCRIPTION | KIND OF INST. | BOOK | PAGE |
|--------------------------|---------------------------|-----------------------|----------------------------|---|----------------|-----|------|----------|--------------------|-----|------|----------------|-----|------|--|---------------------|------|---------|
| | | | | | Month | Day | Year | Hr. M. | Month | Day | Year | Month | Day | Year | | | | |
| Wheeler | Sandra B. + Ronald W. | | | Southern Discount Co. | June | 14 | 1982 | 9 AM | June | 11 | 1982 | June | 14 | 1982 | <i>Deeds for Jan 21, 1984</i> | WD | 166 | 660-663 |
| " | Sandra B. + Ronald W. | | | Southern Discount Co. (P.R.I. Corp.) | June | 28 | 1982 | 9 AM | June | 11 | 1982 | June | 28 | 1982 | SD of record 16/1/60-3 | WD | 162 | 13 |
| " | Willene | | | The Town of McIntyre | July | 12 | 1982 | 3 PM | July | 9 | 1982 | July | 12 | 1982 | 1/4 acres - Town of McIntyre | WD | 162 | 82-83 |
| " | Carrie + Walter see Lew | | | Walter Wheeler Jr. | Oct | 10 | 1983 | 2 PM | Sept | 6 | 1983 | Oct | 18 | 1983 | 1/2 acre - Town of Swinton | Off | 166 | 260 |
| " | Walter Jr. as heir | | | " " " | " | " | " | " | " | " | " | " | " | " | " " " " " | " | " | " |
| " | Willene et al | | | Willene Wheeler | Oct | 10 | 1983 | 3 PM | Sept | — | 1983 | Oct | 18 | 1983 | 1/2 acre - Town of Swinton | WD | 166 | 261-262 |
| " | Walter et al | | | " " | " | " | " | " | " | " | " | " | " | " | " " " " " | " | " | " |
| " | Larry et al | | | " " | " | " | " | " | " | " | " | " | " | " | " " " " " | " | " | " |
| " | Raymond et al | | | " " | " | " | " | " | " | " | " | " | " | " | " " " " " | " | " | " |
| " | Leonard et al | | | " " | " | " | " | " | " | " | " | " | " | " | " " " " " | " | " | " |
| " | Sidney | | | Dannell L. Lavender | Oct | 13 | 1983 | 2:15 PM | Oct | 13 | 1983 | Oct | 19 | 1983 | 2.52 acres - 1505th Hwy SW | WD | 166 | 277 |
| " | Martha S. et al | | | 3rd Disc Christian Church of Zionsboro, Va. | Dec | 16 | 1983 | 11:45 AM | Dec | 16 | 1983 | Jan | 5 | 1984 | 1 2/5 acres - Town of Zionsboro | WD | 166 | 682-683 |
| " | Don W. + Sandra B. | | | First Family Financial Services | Dec | 28 | 1983 | 4:15 PM | Dec | 14 | 1983 | Jan | 10 | 1984 | <i>Deeds for Mar 21, 1984</i> | WD | 168 | 199-200 |
| " | Sidney J. | | | Michael D. + Penny B. Turner of Millidgeville | Mar | 26 | 1984 | 3 PM | Mar | 22 | 1984 | Mar | 27 | 1984 | 2.23 acres - 1505th Hwy SW | WD | 168 | 47 |
| " | Vickie M. | | | 1st Federal Savings + Loan | Apr | 9 | 1984 | 9:00 AM | Apr | 4 | 1984 | Apr | 12 | 1984 | <i>Deeds for Jan 25, 1984</i> | WD | 168 | 187-191 |
| " | Sidney J. | | | Billy R. + Bethina B. Sanders | Apr | 12 | 1984 | 1:30 PM | Apr | 12 | 1984 | Apr | 13 | 1984 | 1 acre - 1505th Hwy SW | WD | 168 | 225 |
| " | Don W. + Sandra B. | | | Credit First of America | May | 9 | 1984 | 9 AM | May | 3 | 1984 | May | 10 | 1984 | <i>Deeds for Dec 17, 1980</i> | WD | 168 | 402-404 |

Filing Docket and General Index to Realty Deeds and Mortgages — GRANTORS

(97)

REG. U. S. PAT. OFFICE *Cott* County Indexes Since 1888 An Identifying Trade Mark

Open at Proper Tab according to First Letter or Letters of Name and refer to Buff Sub-Index sheet for page reference.

COTT FAMILY NAME INDEX No. 1-SPLIT © 1948 Made By The Cott Index Company, Columbus, Ohio Mfg. Cott Patent Index Systems

| GRANTORS FAMILY NAMES | GIVEN NAMES ABCDEFGH | GIVEN NAMES IJKLMNO | GIVEN NAMES PQRSTUVWXYZ | GRANTEES | DATE OF FILING | | | | DATE OF INSTRUMENT | | | DATE OF RECORD | | | LOCATION OF PROPERTY OR OTHER DESCRIPTION | KIND OF INST. | BOOK | PAGE |
|--------------------------|-------------------------|------------------------|----------------------------|---|----------------|-----|------|----------|--------------------|-----|------|----------------|-----|------|--|---------------------|----------|------|
| | | | | | Month | Day | Year | Hr. M. | Month | Day | Year | Month | Day | Year | | | | |
| Wheeler | S. J. | | | Oconee E.M.C. | May | 10 | 1984 | 10:30 AM | Apr | 11 | 1984 | May | 10 | 1984 | Right of Way | 168 | 440 | |
| " | Willene et al | | | Willene Wheeler | May | 22 | 1984 | 2 PM | May | - | 1984 | May | 27 | 1984 | Tract - Town of Swanton | 168 | 507, 508 | |
| " | Walter Otis et al | | | " " | " | " | " | " | " | " | " | " | " | " | " | " | " | |
| " | Larry et al | | | " " | " | " | " | " | " | " | " | " | " | " | " | " | " | |
| " | Raymond et al | | | " " | " | " | " | " | " | " | " | " | " | " | " | " | " | |
| " | Leonard et al | | | " " | " | " | " | " | " | " | " | " | " | " | " | " | " | |
| " | Willene | | | Huby & Betty L. Knight | June | 14 | 1984 | 1:30 PM | June | 6 | 1984 | June | 25 | 1984 | 0.303 acre tract - L&S 3; 4th & D | 168 | 662 | |
| " | Carolyn et al | | | Louise Williams | June | 18 | 1984 | 9:30 AM | ← | ← | 1983 | June | 26 | 1984 | 1 acre - Town of Swanton | 168 | 612, 623 | |
| " | Willene | | | David Smith | Feb | 12 | 1985 | 12:30 pm | Feb | 11 | 1985 | Feb | 12 | 1985 | Deed of September 28, 1988 | 511 | 154, 156 | |
| " | Sidney G. & Rose B. | | | La. Power Company | May | 20 | 1985 | 9 am | Apr | 19 | 1985 | May | 20 | 1985 | Right of way | 172 | 168 | |
| " | S.G. | | | Darrell S. Savard | Dec | 10 | 1985 | 1 pm | Dec | 10 | 1985 | Dec | 11 | 1985 | 3.53 acres - 1505th Hwy Dms | 113 | 704 | |
| " | Vickie M. | | | First Federal Savings & Loan Assn. of M'ville | June | 20 | 1986 | 9 am | June | 12 | 1986 | June | 23 | 1986 | .96 acre - City of Swanton | 175 | 641, 637 | |
| " | Don W. | | | Carl Cecil Vinson | July | 30 | 1986 | 2:15 pm | July | 29 | 1986 | Aug | 4 | 1986 | 1.22 acres - April 25, 1988 | 176 | 337, 339 | |
| " | Don W. & Sandra B. | | | American Funding Limited | Aug | 19 | 1986 | 9 am | Aug | 13 | 1986 | Aug | 20 | 1986 | Lot - 4th Land Dist. | 176 | 544, 552 | |
| " | Sidney G. | | | Larry W. & Donna B. Kirby | Feb | 23 | 1987 | 1:50 pm | Feb | 20 | 1987 | Feb | 23 | 1987 | 2.0 acres - 1505th (Wey) Dms | 179 | 259 | |
| " | Martha S. | | | H.C. Lord | Mar | 9 | 1987 | 2:30 pm | Mar | 9 | 1987 | Mar | 9 | 1987 | 1/2 int. in 23.78 acres - City of Swanton | 179 | 380 | |
| " | Sidney G. | | | Ronald E. & Lisa Brooks | Apr | 14 | 1987 | 11:30 pm | Apr | 13 | 1987 | Apr | 14 | 1987 | 1 acre - 1505th Dms - L&S 93 - 5th & D | 179 | 625 | |

Filing Docket and General Index to Realty Deeds and Mortgages — GRANTORS

REG. U. S. PAT. OFFICE *ChumCott* County Indexes Since 1888 An Identifying Trade Mark

Open at Proper Tab according to First Letter or Letters of Name and refer to Buff Sub-index sheet for page reference.

COTT FAMILY NAME INDEX NO. 1-SPLIT © 1949 MADE BY THE COTT INDEX COMPANY, COLUMBUS, OHIO MFG. COTT PATENT INDEX SYSTEMS

(97)

| GRANTORS FAMILY NAMES | GIVEN NAMES ABCDEFGH | GIVEN NAMES IJKLMNO | GIVEN NAMES PQRSTUVWXYZ | GRANTEES | DATE OF FILING | | | | DATE OF INSTRUMENT | | | DATE OF RECORD | | | LOCATION OF PROPERTY OR OTHER DESCRIPTION | KIND OF INST. | BOOK | PAGE |
|--------------------------|-------------------------|------------------------|----------------------------|------------------------------|----------------|-----|------|---------|--------------------|-----|------|----------------|-----|------|--|-----------------------|------|-------------|
| | | | | | Month | Day | Year | Hr. M. | Month | Day | Year | Month | Day | Year | | | | |
| Wheeler | Donald W | | | Mike Brooks | June | 3 | 1987 | 9 am | May | 21 | 1987 | June | 3 | 1987 | 2 acres - 328 th (Bloomwood) 1505 | W.D. | 188 | 419 |
| " | Sidney G. | | | Audrey S. Yeager | May | 19 | 1988 | 9:20 am | Mar | 4 | 1988 | May | 20 | 1988 | 24 #C-14, Sec 13, 2 tract D | W.D. | 184 | 312 |
| " | Don W. + Sandra | | | Creditlife of America, Inc | June | 20 | 1988 | 9:35 am | June | 14 | 1988 | June | 20 | 1988 | 1.724 acres - 327 th GMS | D. with power S.D. | 184 | 539- 542 |
| " | Sidney G. | | | Ronald E. + Lisa Brook | July | 15 | 1988 | 2:15 pm | July | 11 | 1988 | July | 19 | 1988 | 12 pp - 8892 - 5 th SD - 1505 GMS | W.D. | 184 | 702 |
| " | Willene | | | David Smith | Sept | 29 | 1988 | 11 am | Sept | - | 1988 | Oct | 6 | 1988 | 25 1/2 ac in 47.50 acres - 2826 lot 269, 3 rd SD | W.D. | 186 | 85- 87 |
| " | Martha A. et al | | | Joseph A. Boone | July | 31 | 1989 | 4:45 pm | May | 27 | 1989 | Aug | 1 | 1989 | 47.50 acres - 2826 lot 269, 3 rd SD | W.D. | 190 | 462- 463 |
| " | Don W. + Sandra B. | | | American General Finance | Aug | 25 | 1989 | 9 am | Aug | 17 | 1989 | Aug | 29 | 1989 | 1.724 acres - 327 th GMS | S.D. | 190 | 693- 696 |
| " | S.G. per executrix | | | Greg W. + Lisa B. Kirby | Nov | 17 | 1989 | 2:45 pm | Nov | 16 | 1989 | Nov | 21 | 1989 | 17 + 1.0 acres 2 tracts 5 th SD - 328 th GMS | W.D. | 192 | 121- 122 |
| " | S.G. per executrix | | | Billy R. + Lisa Sanders | Jan | 12 | 1990 | 8:50 am | Jan | 8 | 1990 | Jan | 16 | 1990 | 1.9 acre - 1505 th GMS | Exec. Deed | 192 | 568- 569 |
| " | S.G. per executrix | | | Darrell L. + Sherry Lavender | Jan | 12 | 1990 | 8:50 am | Jan | 8 | 1990 | Jan | 16 | 1990 | 2.7 acres - 1505 th GMS | Executors Deed | 192 | 570- 571 |
| " | S.G. per executrix | | | Greg W. + Lisa B. Kirby | Jan | 12 | 1990 | 1:30 pm | Nov | 29 | 1989 | Jan | 16 | 1990 | 2 tracts - 328 th GMS | Exec. Deed | 192 | 580- 581 |
| " | S.G. per executrix | | | Michael G. + Sharon B. Avery | Feb | 27 | 1990 | 9:30 am | Feb | 26 | 1990 | Feb | 27 | 1990 | 0.53 acre - 1505 th (2nd SD) | Exec. Deed | 193 | 344- 345 |

Filing Docket and General Index to Realty Deeds and Mortgages—GRANTORS

Refer to SUB-INDEX in front portion of Book for Alphabetical Arrangement and Page Reference to Names in this Index

Cott Patented Index Systems.
Manufactured by Geo. D. Barnard Sta. Co., St. Louis, Mo.

| GRANTORS FAMILY NAMES | GIVEN NAMES ABCDEFGHIJ | GIVEN NAMES KLMNO | GIVEN NAMES PQRSTUVWXYZ | GRANTEES | DATE OF FILING | | | | DATE OF INSTRUMENT | | | DATE OF RECORD | | | LOCATION OF PROPERTY OR OTHER DESCRIPTION | KIND OF INST'MT | BOOK | PAGE |
|--------------------------|---------------------------|----------------------|----------------------------|-----------------------|----------------|-----|------|--------|--------------------|-----|------|----------------|-----|------|--|--------------------|---------------|-----------------|
| | | | | | MONTH | DAY | YEAR | HR. M. | MONTH | DAY | YEAR | MONTH | DAY | YEAR | | | | |
| Walthall | W. W. | | | Fred L. Walthall | July | 3 | 1930 | 9 am. | July | 2 | 1930 | July | 3 | 1930 | Artisan's fund tract 1/4 1/2 (C.S.B.) | D.P.S. | 50 | 95-6 |
| " | Fred L. | | | Mrs. Lela Walthall | Aug | 1 | 1931 | " | Aug | 1 | 1931 | Aug | 1 | 1931 | D.P.S. W.W. Walthall | Transfer | 50 | 95-6 |
| " | William | Wilder | Justice | Mrs. Mary E. Williams | Nov | 3 | 1932 | 9 am | Nov | 3 | 1932 | Nov | 4 | 1932 | 425 ac. 27th Dist. 2 tracts | Transfer | 50 | 290 |
| " | " | " | Banker | J. M. Tally Refuse | " | " | " | " | Oct | 24 | 1931 | " | 11 | " | Bankruptcy proceedings | | 50 | 293-4 |

Filing Docket and General Index to Realty Deeds and Mortgages—GRANTORS

Refer to SUB-INDEX in front portion of Book for Alphabetical Arrangement and Page Reference to Names in this Index

Cott Patented Index Systems.
Manufactured by Geo. D. Barnard Sta. Co., St. Louis, Mo.

106

| GRANTORS FAMILY NAMES | GIVEN NAMES ABCDEFGHIJ | GIVEN NAMES JKLMNO | GIVEN NAMES PQRSTUVWXYZ | GRANTEES | DATE OF FILING | | | | DATE OF INSTRUMENT | | | DATE OF RECORD | | | LOCATION OF PROPERTY OR OTHER DESCRIPTION | KIND OF INST'MT | BOOK | PAGE | |
|--------------------------|-------------------------------|-----------------------|----------------------------|---|----------------|-----|------|---------------|--------------------|------|------|----------------|------|------|---|-----------------------------|------|-------|-----|
| | | | | | MONTH | DAY | YEAR | HR. M. | MONTH | DAY | YEAR | MONTH | DAY | YEAR | | | | | |
| Wallace | M. G. | | | Erasmus L. Chamber | Dec | 10 | 1931 | 2 P.M. | Dec | 10 | 1931 | Dec | 14 | 1931 | 100 acs. 327 th Dist. \$35 ⁰⁰ | Outy | 48 | 25 | |
| " | Mace | | | W. E. Bass vs. | Jan | 28 | 1932 | 8 A.M. | Jan | 18 | 1932 | Feb | 1 | 1932 | 100 " " " \$40 ⁰⁰ | Outy | 53 | 6- | |
| " | Winfield | | | J. M. Tullman | | | | | Oct. | 17 | 1890 | Jan | 6 | 1903 | | Deed | X | 199 | |
| " | Lula | | | Ciriguan & Bunite Stebbins | May | 5 | 1934 | 9 A.M. | Apr | 11 | 1934 | May | 5 | 1934 | 100 acs + tree male | 2SD | 55 | 313 | |
| " | Arthur et al | | | Alex Beall et al Colline Beall et al | July | 22 | 1940 | 7 A.M. | Feb | 7 | 1929 | July | 21 | 1940 | Lot in Duwint | WD | 61 | 414 | |
| " | Mrs. Annie Moore et al | | | G. M. Beach | Dec | 6 | 1944 | 2 P.M. | Nov. | 3 | 1944 | Dec | 7 | 1944 | Lot # 12 - 13 in Allenton | " | 74 | 234 | |
| " | Mrs. Annie Moore et al | | | J. J. Gooden | " | 14 | " | 11:30 A.M. | " | " | " | Dec | 15 | " | Lot # 11 and 11 | " | 34 | 241-2 | |
| " | Mrs. Annie Moore et al | | | Walter Lee Green | Mar | 2 | 1945 | 9 A.M. | " | " | " | Mar | 2 | 1945 | Lot # 24 and best half of Lot # 21 in Allenton | " | 74 | 294-5 | |
| " | Mrs. Annie Moore et al | | | H. C. Melton | June | 16 | 1945 | " | not given | June | 16 | 1945 | June | 16 | 1945 | 3 lots in Allenton 18-44-45 | " | 74 | 352 |
| " | Jedid et al | | | May Smith, Bennett Robinson | Nov. | 20 | 1945 | 4 P.M. | Nov | 20 | 1945 | Nov | 21 | 1945 | 25' ac Land sold for tax | Geo | 74 | 467 | |
| " | Bertha Lee et al | | | Emmett Robinson | " | " | " | 4 | " | " | " | " | " | " | " | " | " | 461 | |
| " | Mrs. Annie Moore Daughy et al | | | A. J. Land | July | 13 | 1946 | 9 A.M. | June | 2 | 1945 | July | 13 | 1946 | Lot # 16 and 47 in Allenton 12 | WD | 77 | 18 | |
| " | Mrs. Annie Moore Daughy et al | | | A. J. Land | Nov. | 12 | " | " | June | 2 | 1945 | Nov. | 13 | 1946 | Lot # 16 and 17 in " " | " | " | 176-7 | |
| " | Mrs. Annie Moore Daughy et al | | | Allen W. Daughy | " | " | " | " | " | " | " | " | " | " | Lot # 1, 2, 3, 4 in Allenton 36, 37, 38. | " | " | 177 | |
| " | Mrs. Annie Moore Daughy et al | | | Allen W. Daughy | " | " | " | " | " | " | " | " | " | " | Lot # 27, 28, 29, 30, 31, 32, 33, 34, 35, | " | 77 | 177-8 | |
| " | Mrs. Annie Moore Daughy et al | | | Allen W. Daughy | " | " | " | " | " | " | " | " | " | " | Lot # 48, 49, 50 and 51 in Allenton | " | 77 | 178 | |

Filing Docket and General Index to Realty Deeds and Mortgages—GRANTORS

101

Refer to SUB-INDEX in front portion of Book for Alphabetical Arrangement and Page Reference to Names in this Index

Cott Patented Index Systems.
Manufactured by Geo. D. Barnard Sta. Co., St. Louis, Mo.

| GRANTORS FAMILY NAMES | GIVEN NAMES ABCDEFGHIH | GIVEN NAMES IJKLMNO | GIVEN NAMES PQRSTUVWXYZ | GRANTEES | DATE OF FILING | | | | DATE OF INSTRUMENT | | | DATE OF RECORD | | | LOCATION OF PROPERTY OR OTHER DESCRIPTION | KIND OF INST'MT | BOOK | PAGE | |
|--------------------------|------------------------------|------------------------|----------------------------|---------------------------------|----------------|-----|------|--------|--------------------|-----|------|----------------|-----|------|--|--------------------|------|--------|-------|
| | | | | | MONTH | DAY | YEAR | HR. M. | MONTH | DAY | YEAR | MONTH | DAY | YEAR | | | | | |
| Wallace | | | | Hembree Carroll | Nov | 12 | 1946 | 9 | June | 2 | 1945 | Nov | 14 | 1944 | Lot No. 5 in Allentown | WD | 77 | 181 | |
| " | " | " | " | Billy Joe & J. T. Davidson Jr | Sept | 9 | 1947 | 9 | Aug | 23 | 1949 | Sept | 10 | 1949 | Lot in Allentown | WD | 80 | 413 | |
| " | " | " | " | John Wyatt Payne | Dec | 12 | " | " | Oct | 17 | " | Dec | 14 | " | " | " | " | 80 | 495 |
| " | Mr J. V. et al | | | Richard Crosby | July | 6 | 1953 | 9 | Apr | 1 | 1953 | July | 7 | 1953 | " | " | " | 89 | 346-7 |
| " | Mr J. V. et al | | | J. E. Simpson | Jan | 26 | 1956 | 9 | Oct | 3 | 1954 | Jan | 27 | 1957 | Lot in Allentown | WD | 93 | 534-7 | |
| " | Mr J. V. et al | | | W. H. Howell, Jr | Nov | 2 | " | " | Dec | 8 | 1955 | Nov | 6 | 1956 | Lot in Allentown | WD | 93 | 544-5 | |
| " | Mr J. V. et al | | | W. H. Howell, Jr | " | " | " | " | Sept | 14 | " | " | " | " | " | " | " | 93 | 565-6 |
| " | Mr J. V. et al | | | Richard Crosby | Apr | 18 | 1955 | 9:30 | Aug | 19 | 1955 | Apr | 23 | 1956 | " | " | " | 93 | 1 |
| " | Mr J. V. et al | | | Levin Inc. Co. | Aug | 22 | " | " | Aug | 17 | 1956 | Aug | 22 | 1956 | 15% of Pierce Tracts | Deed | 96 | 173-4 | |
| Wallace | Mrs Jo Agnes Z. | | | Edward J. Grassmann | July | 2 | 1960 | 9 | Apr | 23 | 1960 | July | 5 | 1960 | 279 1/2 acres 11/18 mi. (33rd St. N.) District | WD | 101 | 308 | |
| " | Annie Moore Daughtry et. al. | | | Richard Crosby | June | 9 | 1961 | 9 | - | - | - | June | 9 | 1961 | Lot in Allentown | WD | 103 | 65 | |
| " | " | " | " | Mary Celeste Hobbs, et. al. | Aug | 14 | 1961 | 9:30 | - | - | - | Aug | 14 | 1961 | Lot in Allentown | WD | 103 | 31-32 | |
| " | " | " | " | Maie N. Booth, et. al. | " | " | " | " | " | " | " | " | " | " | " | " | " | " | " |
| " | " | " | " | Frank Booth, et. al. | " | " | " | " | " | " | " | " | " | " | " | " | " | " | " |
| " | Annie Moore Daughtry | | | First National Bank & Trust Co. | Mar | 5 | 1969 | 9 | Feb | 14 | 1969 | Mar | 5 | 1969 | 2500000 Triggs, Wilkins and Pickett | Deed | 116 | 573 | |
| " | Mrs Jo Agnes et al | | | Newton Anderson | July | 7 | 1970 | 11:30 | May | 14 | 1970 | July | 7 | 1970 | 0.3 acres 33rd St. N. Zone | Deed | 120 | 276-80 | |

Filing Docket and General Index to Realty Deeds and Mortgages — GRANTORS

(101)

COTT FAMILY NAME INDEX No. 1-Split
Copyright 1983 A122559

Open at Proper Tab according to First Letter or Letters of
Name and refer to Buff Sub-Index sheet for page reference.

REG. U. S. PAT. OFFICE *Chas. McCall* County Indexes Since 1888
An Identifying Trade Mark

| GRANTORS FAMILY NAMES | GIVEN NAMES ABCDEFGHIJ | GIVEN NAMES KLMNO | GIVEN NAMES PQRSTUWXYZ | GRANTEES | DATE OF FILING | | | | DATE OF INSTRUMENT | | | DATE OF RECORD | | | LOCATION OF PROPERTY OR OTHER DESCRIPTION | KIND OF INST. | BOOK | PAGE |
|--------------------------|---------------------------|----------------------|---------------------------|---------------------------------|----------------|-----|------|---------|--------------------|-----|------|----------------|-----|------|--|---------------------|-------|------|
| | | | | | Month | Day | Year | Hr. M. | Month | Day | Year | Month | Day | Year | | | | |
| Wallace, | | | | A. L. Lloyd | Aug | 2 | 1985 | 9:00 am | July | 29 | 1985 | Aug | 7 | 1985 | Satisfied | | 643- | |
| " | | | | Transamerica Fin. Services | Sept | 8 | 1986 | 2:50 pm | Sept | 5 | 1986 | Sept | 9 | 1986 | Satisfied February 19, 1990 | 5176 | 767- | |
| " | | | | First Family Financial | Feb | 18 | 1987 | 2 pm | | | | | | | | 176 | 708 | |
| " | | | | Georgia Power Company | June | 24 | 1987 | 9 am | | | | June | 24 | 1987 | Right of way | FS | 87-36 | |
| " | | | | First Family Financial Services | July | 22 | 1987 | 9 am | July | 10 | 1987 | July | 22 | 1987 | Lot - City of Gordon | ESD | 180 | 615 |
| " | | | | The Gordon Bank | July | 3 | 1989 | 9 am | June | 27 | 1989 | July | 3 | 1989 | City of Gordon | ESD | 181 | 136- |
| " | | | | Transamerica Financial Services | Dec | 15 | 1989 | 9:45 am | Dec | 12 | 1989 | Dec | 15 | 1989 | 5475, Bl. H. of Gordon Sub | ESD | 190 | 138 |
| " | | | | | | | | | | | | | | | tract - City of Gordon | ESD | 192 | 81 |

Filing Docket and General Index to Realty Deeds and Mortgages—GRANTORS

Refer to SUB-INDEX in front portion of Book for Alphabetical Arrangement and Page Reference to Names in this Index

Cott Patented Index Systems.
Manufactured by Geo. D. Barnard Sta. Co., St. Louis, Mo.

102

| GRANTORS FAMILY NAMES | GIVEN NAMES ABCDEFGHIJ | GIVEN NAMES KLMNO | GIVEN NAMES PQRSTUVWXYZ | GRANTEES | DATE OF FILING | | | | DATE OF INSTRUMENT | | | DATE OF RECORD | | | LOCATION OF PROPERTY OR OTHER DESCRIPTION | KIND OF INST'MT | BOOK | PAGE |
|--------------------------|---------------------------|----------------------|----------------------------|-------------------------|----------------|-----|------|--------|--------------------|-----|------|----------------|-----|------|--|--------------------|------|--------|
| | | | | | MONTH | DAY | YEAR | HR. M. | MONTH | DAY | YEAR | MONTH | DAY | YEAR | | | | |
| Washington | Nealie | | | Joe Harris | Sept | 6 | 1932 | PM | Apr | 28 | 1934 | Sept | 19 | 1932 | One quarter acre in Tomboro | Deed | 53 | 82 |
| " | J. W. | | | Will Allen | Nov | 11 | 1932 | PM | Nov | 11 | 1932 | Nov | 12 | 1932 | 150 acres Betelle + N.B. Cummings, N.P.A. | Deed | 50 | 378 |
| " | G. W. P. Shuff | | | J. W. Brooks | Oct | 17 | 1933 | " | Oct | 3 | 1933 | Oct | 17 | 1933 | 1-dwelling house 83 acre land | Sale Deed | 50 | 470-21 |
| " | | J. H. R. | | H. J. Dickerson | | | | | May | 23 | 1889 | June | 29 | 1889 | | Deed | A | 702 |
| " | | Martha | | Francis Washington | | | | | May | 23 | 1889 | June | 29 | 1889 | | " | J | 558 |
| " | | Nellie et al. | | J. A. Barge | Apr | 22 | 1919 | - | Apr | 21 | 1919 | Apr | 22 | 1919 | Real Estate. | Mtg. | 35 | 375 |
| " | | Nellie Holder | | H. E. Stephens | Aug | 11 | " | 2 P.M. | Mar | 27 | " | Aug | 11 | " | " | " | 33 | 421-22 |
| " | | Francis | | Martha Allen | May | 1 | 1909 | 10 am | Sept | 14 | 1896 | May | 1 | 1909 | | Deed | V | 258 |
| " | | | Tom | Will Allen | Feb | 7 | 1914 | 2 PM | Feb | 7 | 1914 | Feb | 7 | 1914 | | " | 20 | 165 |
| " | | G. W. | | Martha Allen | Apr | 21 | 1919 | 8 am | Apr | 16 | 1919 | Apr | 21 | 1919 | | " | 31 | 55 |
| " | | Nelly Holder, et al. | | H. E. Stephens | Mar | 27 | 1920 | 2 PM | Mar | 26 | 1920 | Mar | 27 | 1920 | | " | 37 | 166 |
| " | | Nelly Holder | | C. O. Berry | May | 24 | 1920 | 2 PM | Mar | 26 | 1920 | May | 24 | 1920 | | " | 37 | 232 |
| " | | Lula | | Sam Nesbit | Aug | 14 | 1920 | 2 PM | Aug | 3 | 1920 | Aug | 14 | 1920 | | " | 30 | 436 |
| " | | | Tom | Will Allen | Jan | 6 | 1916 | 4 PM | Jan | 6 | 1916 | Jan | 6 | 1916 | Settled March. \$9, 1934 | W & C | 379 | |
| " | | Nealie | | Hickinson County Bank | Apr | 21 | 1936 | PM | Apr | 21 | 1936 | Apr | 21 | 1936 | 2 lots 1/4 town of Towns-m. | D-P.S | 47 | 371 |
| " | | Tom | | Lawrence Lanther et al. | Jan | 22 | 1938 | | Jan | 24 | 1938 | Jan | 24 | 1938 | house + lot located in Town of Quinlan G.O. | G.O. | 57 | 88 |

Filing Docket and General Index to Realty Deeds and Mortgages—GRANTORS

103

Refer to SUB-INDEX in front portion of Book for Alphabetical Arrangement and Page Reference to Names in this Index

Cott Patented Index Systems.
Manufactured by Geo. D. Barnard Sta. Co., St. Louis, Mo.

| GRANTORS FAMILY NAMES | GIVEN NAMES ABCDEFGHIJ | GIVEN NAMES JKLMNO | GIVEN NAMES PQRSTUVWXYZ | GRANTEES | DATE OF FILING | | | | DATE OF INSTRUMENT | | | DATE OF RECORD | | | LOCATION OF PROPERTY OR OTHER DESCRIPTION | KIND OF INST'MT | BOOK | PAGE |
|--------------------------|---------------------------|-----------------------|----------------------------|-----------------------|----------------|-----|------|---------|--------------------|-----|------|----------------|-----|------|---|--------------------|------|-------|
| | | | | | MONTH | DAY | YEAR | HR. M. | MONTH | DAY | YEAR | MONTH | DAY | YEAR | | | | |
| Washington | Tom | | | Lennie Lauther et al | Jan | 22 | 1938 | 2:00 PM | Jan | 22 | 1938 | Jan | 24 | 1938 | House & lot located in Town of Drimont, Co. | | 57 | 98 |
| " | Tom | | | Georgia Power Co | Apr | 19 | 1939 | 2:00 PM | Apr | 17 | 1939 | Apr | 19 | 1939 | Right of Way | Account | 57 | 322 |
| " | Realie et al | | | H. B. Bloodworth | July | 29 | " | 2:00 PM | Jan | 13 | " | July | 29 | " | 1/2 acre land in Toronto. | DPS | 64 | 58 |
| " | Mallic | | | J. J. Bailey | Mar | 6 | 1940 | " | Mar | 4 | 1940 | Mar | 6 | 1940 | 1/2 acre land in Toronto | DPS | " | 138 |
| " | Tom | | | Anna Parks et al | " | 8 | " | 2:00 PM | " | 8 | " | " | 8 | " | 1/3 undivided interest in 1/3 acres in Swanton Dist | WD | 61 | 369 |
| " | " | | | Will Allen et al | " | " | " | " | " | " | " | " | " | " | " | " | " | " |
| " | Tom | | | C. C. Lavach | Aug | 17 | " | 2:00 PM | Jan | 29 | 1940 | Aug | 17 | 1940 | 100 acre Land in Swanton Dist. | Geo | 57 | 580 |
| " | L. W. | | | Geo Power Co | Jan | 4 | 1941 | 2:00 PM | Dec | 2 | 1940 | Jan | 6 | 1941 | Right of Way | Account | 47 | 43 |
| " | Tom | | | R. M. Lee | Apr | 1 | " | 2:00 PM | Apr | 1 | 1941 | Apr | 1 | 1941 | 250. acre land 4th Land dist | Contat | 67 | 1044 |
| " | Tom | | | John Linnick Smith J. | May | 29 | 1942 | 3:15 PM | Aug | 3 | 1940 | May | 29 | 1942 | 1/2 acre Land in Swanton. | Geo | 70 | 4 |
| " | Tom. | | | Geo. Power Co | Oct | 4 | 1943 | 2:00 PM | " | 20 | " | Oct | 21 | 1943 | Right of Way | Account | 67 | 543 |
| " | Tom | | | Lee W. Pennington | Nov | 29 | 1944 | 2:00 PM | Nov | 13 | 1944 | Nov | 29 | 1944 | 250. acre land in Swanton | Dist | 74 | 101 |
| " | Tom | | | Jess Smith | July | 5 | 1944 | " | July | 5 | " | July | 5 | " | 2. acre Land in Swanton | WD | 74 | 144 |
| " | Tom | | | Alex S Boone J | Dec | 26 | " | 2:00 PM | Nov | 15 | 1944 | Dec | 26 | 1944 | 2 lot of land 1/2 acre each in Swanton | WD | 70 | 199 |
| " | Tom | | | William L. Allen | Jan | 15 | 1945 | 2:00 PM | Jan | 10 | 1945 | Jan | 15 | 1945 | 3 acre Land in Swanton | " | 74 | 269 |
| " | Tom | | | Nirva Washington | Jan | 23 | " | " | Jan | 31 | 1945 | Jan | 23 | " | Lot in Swanton | " | 74 | 356-7 |

Filing Docket and General Index to Realty Deeds and Mortgages—GRANTORS

Refer to SUB-INDEX in front portion of Book for Alphabetical Arrangement and Page Reference to Names in this Index

Cott Patented Index Systems.
Manufactured by Geo. D. Barnard Sta. Co., St. Louis, Mo.

| GRANTORS FAMILY NAMES | GIVEN NAMES ABCDEFGHIJ | GIVEN NAMES JKLMNO | GIVEN NAMES PQRSTUVWXYZ | GRANTEES | DATE OF FILING | | | | DATE OF INSTRUMENT | | | DATE OF RECORD | | | LOCATION OF PROPERTY OR OTHER DESCRIPTION | KIND OF INST'MT | BOOK | PAGE |
|--------------------------|---------------------------|-----------------------|----------------------------|--|----------------|-----|------|--------------------|--------------------|-----|------|----------------|-----|------|--|--------------------|---------------|--------|
| | | | | | MONTH | DAY | YEAR | HR. M. | MONTH | DAY | YEAR | MONTH | DAY | YEAR | | | | |
| Washington | Tom | | | H. A. Wadden | Oct | 3 | 1945 | 5 ¹⁰ PM | Oct | 3 | 1945 | Oct | 3 | 1945 | Strip of Land | W.D. | 70 | 267 |
| " | Tom. | | | J. E. Everett | " | 15 | 1945 | AM | Oct | 15 | 1945 | Oct | 17 | 1945 | Part of Land in Deventer | W.D. | 74 | 424 |
| " | Tom. | | | Lee W. Pennington | Feb | 4 | 1946 | 9 AM | Feb | 4 | 1946 | Feb | 5 | 1946 | Part in Garden | W.D. | 74 | 521 |
| " | Tom | | | General Holder | Jan | 24 | " | PM | Jan | 22 | 1946 | Jan | 24 | " | Lot in Trumbull | " | 77 | 2 |
| " | Tom | | | Coro Robble and Passio Mtd. Laman W. Williams ad | " | 28 | " | AM | Apr | 6 | 1946 | June | 28 | " | Lot in Trumbull | " | 70 | 343 |
| " | Tom | | | Livvie Mae Payne Williams | Aug | 2 | " | " | Aug | 1 | 1946 | Sept | 2 | " | 1/2 of an acre Land in Deventer | " | 77 | 98 |
| " | Tom. | | | General Holder | Dec | 23 | " | PM | Dec | 21 | " | Dec | 23 | " | 1/4 acre Lot in Trumbull | " | 70 | 391 |
| " | Tom | | | Georgia Karlin Company | July | 28 | 1947 | AM | " | 6 | " | July | 28 | 1947 | Part of 3200 1/2 m/255 | W.D. | 70 | 369-70 |
| " | Tom. | | | C. C. Beck | Aug | 25 | " | AM | Aug | 23 | 1947 | Aug | 25 | " | 2' Lots in Deventer | W.D. | 70 | 435 |
| " | Tom | | | W. J. Denson Jr | Apr | 9 | 1949 | 12 AM | Apr | 5 | 1949 | Apr | 11 | 1949 | 30000 Trumbull Dist | W.D. | 75 | 586 |
| " | Mattie et al | | | M. A. Topley | Jan | 25 | 1950 | AM | Jan | 24 | 1949 | Jan | 27 | 1950 | 1/2 acre in Trumbull Dist | W.D. | 84 | 105 |
| " | Selma Epps et al | | | Coro Lee Darden et al | Dec | 2 | " | AM | Dec | 2 | 1950 | Dec | 4 | 1950 | bed in Garden | W.D. | 82 | 486-7 |
| " | " | | | Willie Lee et al | " | " | " | " | " | " | " | " | " | " | " | " | " | " |
| " | Tom | | | Georgia power co | " | 5 | " | PM | June | 1 | " | " | 5 | " | Easement | Eu | 82 | 461-2 |
| " | Tom | | | John Albert Lodge #1765 | Jan | 15 | 1951 | PM | June | 3 | 1944 | Jan | 15 | 1951 | Lot in Trumbull Dist | W.D. | 82 | 480-1 |
| " | Tom per adm. | | | Marrion Jones | Jan | 9 | 1953 | 10 AM | June | 5 | 1953 | Jan | 9 | 1953 | 1 acre Trumbull Dist | W.D. | 89 | 39-70 |

Filing Docket and General Index to Realty Deeds and Mortgages—GRANTORS

Refer to SUB-INDEX in front portion of Book for Alphabetical Arrangement and Page Reference to Names in this Index

Cott Patented Index Systems.
Manufactured by Geo. D. Barnard Sta. Co., St. Louis, Mo.

103

| GRANTORS FAMILY NAMES | GIVEN NAMES ABCDEFGHIH | GIVEN NAMES IJKLMNO | GIVEN NAMES PQRSTUVWXYZ | GRANTEES | DATE OF FILING | | | | DATE OF INSTRUMENT | | | DATE OF RECORD | | | LOCATION OF PROPERTY OR OTHER DESCRIPTION | KIND OF INST'MT | BOOK | PAGE |
|--------------------------|---------------------------|------------------------|----------------------------|--------------------------------|----------------|-----|------|----------|--------------------|-----|------|----------------|-----|------|--|--------------------|------|---------|
| | | | | | MONTH | DAY | YEAR | HR. M. | MONTH | DAY | YEAR | MONTH | DAY | YEAR | | | | |
| Washington | Donald | Alberta | | Rosa Williams et al | Feb | 24 | 1976 | 10:30 am | — | — | — | Feb | 24 | 1976 | 2 tracts - 327 th G.M. Dist. | PD | 138 | 252-3 |
| " | " | " | " | Anita Williams et al | " | " | " | " | " | " | " | " | " | " | " | " | " | " |
| " | Donald | | | James Washington et al | June | 14 | 1977 | 11 AM | June | 14 | 1977 | June | 14 | 1977 | 1 1/2 acres - 327 th G.M.D. | WD | 143 | 238 |
| " | " | | | Lois Washington et al | " | " | " | " | " | " | " | " | " | " | " | " | " | 17 |
| " | George | | | Georgia Bank and Trust Company | May | 9 | 1979 | 9 am | May | 4 | 1979 | May | 9 | 1979 | Deed of City of Gordon, 1980 | WD | 150 | 423-424 |
| " | George | | | Georgia Bank and Trust Company | May | 22 | 1979 | 9 am | May | 17 | 1979 | May | 22 | 1979 | Deed of City of Gordon, 1980 | WD | 150 | 491-492 |
| " | George | | | The Gordon Bank | Aug | 6 | 1979 | 9 am | July | 6 | 1979 | Aug | 6 | 1979 | Deed of City of Gordon, 1980 | WD | 151 | 333-334 |
| " | George | | | John R. Stanley, et al | Nov | 7 | 1979 | 9 am | Nov | 6 | 1979 | Nov | 7 | 1979 | Lot - 5 th Land District | WD | 152 | 469 |
| " | " | | | Cheri T. Stanley, et al | " | " | " | " | " | " | " | " | " | " | " | " | " | " |
| " | George | | | Johnny F. White, et al | Jan | 23 | 1980 | 9 am | Jan | 22 | 1980 | Jan | 23 | 1980 | Lot - City of Gordon | WD | 153 | 281 |
| " | " | | | Rosetta P. White, et al | " | " | " | " | " | " | " | " | " | " | " | " | " | " |
| " | George | | | The Gordon Bank | Dec | 7 | 1981 | 9 am | Nov | 3 | 1981 | Dec | 7 | 1981 | Deed of City of Gordon, 1989 | WD | 159 | 643-645 |
| " | George | | | Frank V. & Ola B. John | Jan | 30 | 1982 | 9 am | Dec | 1 | 1981 | Jan | 30 | 1982 | Lot - 4 th Land District | WD | 160 | 318 |
| " | Donald + Alberta | | | Clara E. Washington | June | 30 | 1982 | 4:30 pm | June | — | 1982 | June | 30 | 1982 | 1/3 int in tract - 327 th G.M. Dist | WD | 162 | 32 |
| " | Alberta | | | Donald & Clara E. Washington | June | 30 | 1982 | 4:30 pm | June | — | 1982 | June | 30 | 1982 | 2/3 int in tract - 327 th G.M. Dist | WD | 162 | 33 |
| " | Alberta + Donald | | | Mary A. Kitchens | Sept | 22 | 1982 | 9 am | Sept | 21 | 1982 | Sept | 22 | 1982 | 1/2 int in tract - 327 th G.M. Dist | WD | 162 | 517 |

Filing Docket and General Index to Realty Deeds and Mortgages — GRANTORS

REG. U. S. PAT. OFFICE *Chem-Lite* County Indexes Since 1888 An Identifying Trade Mark

Open at Proper Tab according to First Letter or Letters of Name and refer to Buff Sub-Index sheet for page reference.

COTT FAMILY NAME INDEX No. 1-SPLIT © 1988 Made By The Cott Index Company, Columbus, Ohio Mfg. Cott Patent Index Systems

(103)

| GRANTORS FAMILY NAMES | GIVEN NAMES ABCDEFGH | GIVEN NAMES IJKLMNO | GIVEN NAMES PQRSTUVWXYZ | GRANTEES | DATE OF FILING | | | | DATE OF INSTRUMENT | | | DATE OF RECORD | | | LOCATION OF PROPERTY OR OTHER DESCRIPTION | KIND OF INST. | BOOK | PAGE |
|--------------------------|-------------------------|------------------------|----------------------------|---|----------------|-----|------|----------|--------------------|-----|------|----------------|-----|------|---|---------------------|----------------|----------------|
| | | | | | Month | Day | Year | Hr. M. | Month | Day | Year | Month | Day | Year | | | | |
| Washington, | George | | | Frank V. & Ola D. Fisher | May | 10 | 1983 | 12 noon | Sept | 1 | 1982 | May | 12 | 1983 | Lot - 4 th Land Dist. | QD | 164 | 531 |
| " | Lois | | | James Washington | Nov | 3 | 1986 | 10:45 am | Aug | 5 | 1986 | Nov | 3 | 1986 | 1 1/2 acres - 327 th (w/inton) SMD | QD | 177 | 554 |
| " | Don | | | Adeline Bell | Aug | 11 | 1987 | 4:30 pm | Mar | 7 | 1950 | Aug | 12 | 1987 | 1/2 acre - Young (w/inton) | WD | 181 | 265 |
| " | James | | | Donna M. Asbell | Nov | 19 | 1987 | 3:30 pm | - | - | 1987 | Nov | 25 | 1987 | Justice's May 23, 1988 | S/O | 82 | 292 |
| " | James | | | Donna M. Asbell | May | 3 | 1988 | 2:10 pm | May | 2 | 1988 | May | 11 | 1988 | 2 acres - 327 th (w/inton) SMD | SD | 184 | 141 |
| " | George & Ophelia | | | Tri-County E. M. C. | Jan | 17 | 1989 | 9 am | Jan | 3 | 1989 | Jan | 17 | 1989 | Right of way | Case - mort | 187 | 1068 |
| " | George & Ophelia G. | | | Stylcraft Homes, Inc. of main | Mar | 22 | 1989 | 9 am | Mar | 17 | 1989 | Mar | 22 | 1989 | Justice's May 26, 1989 | S/O | 181 | 528 |
| " | George & Ophelia G. | | | Fairfield Financial Associates of main | May | 26 | 1989 | 11:05 pm | May | 26 | 1989 | June | 7 | 1989 | tract - L2202, City of Gordon | SD | 189 | 512- 514 |
| " | George & Ophelia G. | | | Fairfield Financial Associates of main | June | 12 | 1989 | 9 AM | May | 26 | 1989 | June | 13 | 1989 | Re-recording of SD tract - L2202, 27 th & D, City of Gordon | SD | 189 | 611- 617 |
| " | James | | | Donna M. Asbell | July | 18 | 1990 | 3:25 pm | June | 30 | 1990 | July | 19 | 1990 | 38.12 acres - 327 th SMD | D SD | 195 | 152- 154 |

Filing Docket and General Index to Realty Deeds and Mortgages—GRANTORS

Refer to SUB-INDEX in front portion of Book for Alphabetical Arrangement and Page Reference to Names in this Index

Cott Patented Index Systems.
Manufactured by Geo. D. Barnard Sta. Co., St. Louis, Mo.

105

| | GRANTORS FAMILY NAMES | GIVEN NAMES ABCDEFGHIH | GIVEN NAMES IJKLMNO | GIVEN NAMES PQRSTUVWXYZ | GRANTEES | DATE OF FILING | | | | DATE OF INSTRUMENT | | | DATE OF RECORD | | | LOCATION OF PROPERTY OR OTHER DESCRIPTION | KIND OF INST'MT | BOOK | PAGE |
|--|--------------------------|---------------------------|------------------------|----------------------------|----------------|----------------|-----|------|-----------|--------------------|-----|------|----------------|-----|------|--|--------------------|------|-------|
| | | | | | | MONTH | DAY | YEAR | HR. M. | MONTH | DAY | YEAR | MONTH | DAY | YEAR | | | | |
| | Whidby | Mock | A. B. Wood | Marshall | City of Gordon | Dec. | 18 | 1933 | 9 a.m. | Oct | 3 | 1933 | Dec | 30 | 1933 | One house & lot in Gordon Ga 29.00. <i>file 128-29-30-31932</i> | S-D | 50 | 524-5 |

Filing Docket and General Index to Realty Deeds and Mortgages—GRANTORS

106.

Refer to SUB-INDEX in front portion of Book for Alphabetical Arrangement and Page Reference to Names in this Index

Cott Patented Index Systems.
Manufactured by Geo. D. Barnard Sta. Co., St. Louis, Mo.

| GRANTORS <small>FAMILY NAMES</small> | GIVEN NAMES <small>ABCDEFGHIJ</small> | GIVEN NAMES <small>KLMNOP</small> | GIVEN NAMES <small>QRSTUVWXYZ</small> | GRANTEES | DATE OF FILING | | | | DATE OF INSTRUMENT | | | DATE OF RECORD | | | LOCATION OF PROPERTY OR OTHER DESCRIPTION | KIND OF INST'MT | BOOK | PAGE |
|---|--|--------------------------------------|--|------------------|----------------|-----|------|--------|--------------------|------|---------|----------------|-----|-------|--|--------------------|------|------|
| | | | | | MONTH | DAY | YEAR | HR. M. | MONTH | DAY | YEAR | MONTH | DAY | YEAR | | | | |
| Whiteley. | | J. W. | | Geo. W. Everette | | | | | Aug. 1 | 1907 | Aug. 15 | 1907 | | Deed. | 27 | 138 | | |

Filing Docket and General Index to Realty Deeds and Mortgages—GRANTORS

Refer to SUB-INDEX in front portion of Book for Alphabetical Arrangement and Page Reference to Names in this Index

Cott Patented Index Systems.
Manufactured by Geo. D. Barnard Sta. Co., St. Louis, Mo.

113

| GRANTORS FAMILY NAMES | GIVEN NAMES ABCDEFGHIJ | GIVEN NAMES JKLMNO | GIVEN NAMES PQRSTUVWXYZ | GRANTEES | DATE OF FILING | | | | DATE OF INSTRUMENT | | | DATE OF RECORD | | | LOCATION OF PROPERTY OR OTHER DESCRIPTION | KIND OF INSTMT | BOOK | PAGE |
|--------------------------|---------------------------|-----------------------|----------------------------|----------|----------------|-----|------|--------|--------------------|--------------|------|----------------|------------------------|------------------------|--|-------------------|------|------|
| | | | | | MONTH | DAY | YEAR | HR. M. | MONTH | DAY | YEAR | MONTH | DAY | YEAR | | | | |
| Weeks, | | Martha | J. F. Williams | | | | | | June 8 1898 | June 13 1898 | | | | Deed | S | 412 | | |
| " | | " | " | | | | | | Mar. 2 1898 | Mar 31 1898 | | | | " | R | 278 | | |
| Weeks, | | Joe | Perry Weeks | | | | | | Apr. 8 1903 | Apr. 22 1903 | | | | " | X | 253 | | |
| " | | Charles E. | Bonganza Mobile Homes | | Nov 8 1979 | | | | | | | | | FS | 79-512 | | | |
| Weeks, | Loretta | Ballentine | Paul F Fincher et al | | Jan 15 1985 | | | | Jan 10 1985 | Jan 15 1985 | | | | 3315 ⁺ D | SD 5/10/83 | | | |
| " | " | " | Shelia S Fincher et al | | " " " " | | | | " " " " | " " " " | | | | " | " | | | |
| " | Loretta | Ballentine | The Gordon Bank | | Feb 13 1986 | | | | Feb 10 1986 | Feb 14 1986 | | | 3315 ⁺ D | SD 174 | 476 | | | |
| " | Danny | | Acme Electric Mem. Coop. | | May 6 1986 | | | | Feb 3 1986 | May 7 1986 | | | 3315 ⁺ D | Ease- ment 175 | 318 | | | |
| " | Danny & Loretta | Ballentine | The Gordon Bank | | Nov 11 1988 | | | | Nov 2 1988 | Nov 14 1988 | | | 3315 ⁺ D | Deed 186 | 503 | | | |
| Weeks, | Charles Edward | | City of McIntyre | | Mar 23 1989 | | | | Apr 7 1988 | Mar 24 1989 | | | 3315 ⁺ D | RD 188 | 562 | | | |

Filing Docket and General Index to Realty Deeds and Mortgages—GRANTORS

Refer to SUB-INDEX in front portion of Book for Alphabetical Arrangement and Page Reference to Names in this Index.

Cott Patented Index Systems.
Manufactured by Geo. D. Barnard Sta. Co., St. Louis, Mo.

| | GRANTORS FAMILY NAMES | GIVEN NAMES A B C D E F G H | GIVEN NAMES I J K L M N O | GIVEN NAMES P Q R S T U V W X Y Z | GRANTEES | DATE OF FILING | | | | DATE OF INSTRUM'T | | | DATE OF RECORD | | | LOCATION OF PROPERTY OR OTHER DESCRIPTION | KIND OF INST'M'T | BOOK | PAGE |
|--|--------------------------|--------------------------------|------------------------------|--------------------------------------|--------------------------|----------------|-----|------|--------|-------------------|-----|------|----------------|-----|------|--|---------------------|------|-------------|
| | | | | | | MONTH | DAY | YEAR | Hr. M. | MONTH | DAY | YEAR | MONTH | DAY | YEAR | | | | |
| | Whitt | | | Joel & E. O. | Baldwin Bridges | | | | | | | | | | | | | | Deed G. 264 |
| | " | | | Joel | Dillon & Stetson | | | | | | | | | | | | | | " B. 451 |
| | " | | | Joel Et. al. | John R. Dillon & Stetson | | | | | | | | | | | | | | " B. 502 |

Filing Docket and General Index to Realty Deeds and Mortgages—GRANTORS

Refer to SUB-INDEX in front portion of Book for Alphabetical Arrangement and Page Reference to Names in this Index.

Cott Patented Index Systems.
Manufactured by Geo. D. Barnard Sta. Co., St. Louis, Mo.

(119)

| GRANTORS FAMILY NAMES | GIVEN NAMES A B C D E F G H | GIVEN NAMES I J K L M N O | GIVEN NAMES P Q R S T U V W X Y Z | GRANTEES | DATE OF FILING | | | | DATE OF INSTRUM'T | | | DATE OF RECORD | | | LOCATION OF PROPERTY OR OTHER DESCRIPTION | KIND OF INST'M'T | BOOK | PAGE |
|--------------------------|--------------------------------|------------------------------|--------------------------------------|-------------------------|----------------|------|------|--------|-------------------|------|------|----------------|------|---------------------------|--|---------------------|-------|------|
| | | | | | MONTH | DAY | YEAR | Hr. M. | MONTH | DAY | YEAR | MONTH | DAY | YEAR | | | | |
| Welch | | | Jno. J. | The Hardwood Timber Co. | | | | | Sept. 12 | 1906 | | Oct. 31 | 1906 | | Deed | X | 539 | |
| " | | | Jno. Adm. | The Hardwood Timber Co. | | | | | Aug. 25 | 1906 | | Sept. 20 | 1906 | | " | X | 530 | |
| " | | Ruth Adl | J. C. Nesbitt | | July 1 | 1943 | | | June 28 | 1943 | | July 1 | 1943 | 50. Aun Land Bethel Dist. | WD | 67 | 491-2 | |

Filing Docket and General Index to Realty Deeds and Mortgages—GRANTORS

Refer to SUB-INDEX in front portion of Book for Alphabetical Arrangement and Page Reference to Names in this Index

Cott Patented Index Systems.
Manufactured by Geo. D. Barnard Sta. Co., St. Louis, Mo.

129

| | GRANTORS FAMILY NAMES | GIVEN NAMES ABCDEFGH | GIVEN NAMES IJKLMNO | GIVEN NAMES PQRSTUVWXYZ | GRANTEES | DATE OF FILING | | | | DATE OF INSTRUMENT | | | DATE OF RECORD | | | LOCATION OF PROPERTY OR OTHER DESCRIPTION | KIND OF INST'MT | BOOK | PAGE |
|--|--------------------------|-------------------------|------------------------|----------------------------|---------------------|----------------|-----|------|--------|--------------------|------|---------|----------------|-----|------|--|--------------------|---------|------|
| | | | | | | MONTH | DAY | YEAR | HR. M. | MONTH | DAY | YEAR | MONTH | DAY | YEAR | | | | |
| | Wade & Meadows Co. | | | | Mattie L. Meadows | | | | | Oct. 12 | 1896 | Nov. 10 | 1896 | | | Deed | P. | 319 | |
| | " | | | | J. C. Rickson | | | | | Dec. 28 | 1896 | Jan. 5 | 1897 | | | " | Q. | 306 | |
| | " | | | | D. B. English & Co. | | | | | Jan. 12 | 1897 | Jan. 13 | 1897 | | | " | Q. | 330-1 | |
| | " | | | | A. L. Adams | | | | | Dec. 15 | 1894 | Dec. 19 | 1894 | | | " | N. | 279-272 | |

Filing Docket and General Index to Realty Deeds and Mortgages—GRANTORS

Refer to SUB-INDEX in front portion of Book for Alphabetical Arrangement and Page Reference to Names in this Index

Cott Patented Index Systems.
Manufactured by Geo. D. Barnard Sta. Co., St. Louis, Mo.

131

| | GRANTORS FAMILY NAMES | GIVEN NAMES A B C D E F G H | GIVEN NAMES I J K L M N O | GIVEN NAMES P Q R S T U V W X Y Z | GRANTEES | DATE OF FILING | | | | DATE OF INSTRUMENT | | | DATE OF RECORD | | | LOCATION OF PROPERTY OR OTHER DESCRIPTION | KIND OF INST'MT | BOOK | PAGE |
|--|--------------------------|--------------------------------|------------------------------|--------------------------------------|----------------------|----------------|-----|------|--------|--------------------|-----|------|----------------|-----|------|--|--------------------|------|------|
| | | | | | | MONTH | DAY | YEAR | HR. M. | MONTH | DAY | YEAR | MONTH | DAY | YEAR | | | | |
| | Whiting | C. E. | | | Geo. E. Mc Cook | | | | | | | | | | | | | | |
| | " | C. E. | | | J. L. Kaufman Etal. | | | | | | | | | | | | | | |
| | " | C. E. | | | Chas. & Jas. L. Juey | | | | | | | | | | | | | | |
| | " | C. E. | | | Gen. R. R. Company | | | | | | | | | | | | | | |

Deed G. 575
" A 703
" D. 54
" B. 735

Filing Docket and General Index to Realty Deeds and Mortgages—GRANTORS

Refer to SUB-INDEX in front portion of Book for Alphabetical Arrangement and Page Reference to Names in this Index

Cott Patented Index Systems.
Manufactured by Geo. D. Barnard Sta. Co., St. Louis, Mo.

139

| | GRANTORS FAMILY NAMES | GIVEN NAMES ABCDEFGHIJ | GIVEN NAMES KLMNOP | GIVEN NAMES QRSTUVWXYZ | GRANTEES | DATE OF FILING | | | | DATE OF INSTRUMENT | | | DATE OF RECORD | | | LOCATION OF PROPERTY OR OTHER DESCRIPTION | KIND OF INST'MT | BOOK | PAGE |
|--|--------------------------|---------------------------|-----------------------|---------------------------|---------------------------|----------------|-----|------|--------|--------------------|-------------|----------------|----------------|-----|-------------|--|--------------------|------|------|
| | | | | | | MONTH | DAY | YEAR | HR. M. | MONTH | DAY | YEAR | MONTH | DAY | YEAR | | | | |
| | <i>Weichselbaum</i> | | | | <i>Sam Co. D. B. Baum</i> | | | | | <i>May -</i> | <i>1900</i> | <i>May 12</i> | <i>1900</i> | | <i>Deed</i> | <i>V</i> | <i>477</i> | | |
| | <i>"</i> | | | <i>"</i> | <i>D. B. Baum</i> | | | | | <i>Mar. 27</i> | <i>1900</i> | <i>June 25</i> | <i>1900</i> | | <i>"</i> | <i>V</i> | <i>485</i> | | |

Filing Docket and General Index to Realty Deeds and Mortgages—GRANTORS

140

Refer to SUB-INDEX in front portion of Book for Alphabetical Arrangement and Page Reference to Names in this Index

Cott Patented Index Systems.
Manufactured by Geo. D. Barnard Sta. Co., St. Louis, Mo.

| GRANTORS <small>FAMILY NAMES</small> | GIVEN NAMES <small>ABCDEFGH</small> | GIVEN NAMES <small>IJKLMNO</small> | GIVEN NAMES <small>PQRSTUVWXYZ</small> | GRANTEES | DATE OF FILING | | | | DATE OF INSTRUMENT | | | DATE OF RECORD | | | LOCATION OF PROPERTY OR OTHER DESCRIPTION | KIND OF INST'MT | BOOK | PAGE |
|---|--|---------------------------------------|---|------------|----------------|-----|------|--------|--------------------|-----|------|----------------|-----|------|--|--------------------|------|------|
| | | | | | MONTH | DAY | YEAR | HR. M. | MONTH | DAY | YEAR | MONTH | DAY | YEAR | | | | |
| Weichelbaum, | | | Sam | Baum & Co. | | | | | Dec | 4 | 1891 | May | 9 | 1893 | Deed | M | 443 | |

Filing Docket and General Index to Realty Deeds and Mortgages—GRANTORS

Refer to SUB-INDEX in front portion of Book for Alphabetical Arrangement and Page Reference to Names in this Index

Cott Patented Index Systems.
Manufactured by Geo. D. Barnard Sta. Co., St. Louis, Mo.

141

| | GRANTORS <small>FAMILY NAMES</small> | GIVEN NAMES <small>ABCDEFGH</small> | GIVEN NAMES <small>IJKLMNO</small> | GIVEN NAMES <small>PQRSTUVWXYZ</small> | GRANTEES | DATE OF FILING | | | | DATE OF INSTRUMENT | | | DATE OF RECORD | | | LOCATION OF PROPERTY OR OTHER DESCRIPTION | KIND OF INST'MT | BOOK | PAGE |
|--|---|--|---------------------------------------|---|------------------------|----------------|-----|------|--------|--------------------|-----|------|----------------|-----|------|--|--------------------|------------|------|
| | | | | | | MONTH | DAY | YEAR | HR. M. | MONTH | DAY | YEAR | MONTH | DAY | YEAR | | | | |
| | <i>Waltzfelder,</i> | <i>E + L.</i> | | | <i>Joll P. Sweaney</i> | | | | | | | | | | | <i>Deed</i> | <i>E</i> | <i>131</i> | |

Filing Docket and General Index to Realty Deeds and Mortgages—GRANTORS

142

Refer to SUB-INDEX in front portion of Book for Alphabetical Arrangement and Page Reference to Names in this Index

Cott Patented Index Systems.
Manufactured by Geo. D. Barnard Sta. Co., St. Louis, Mo.

| GRANTORS FAMILY NAMES | GIVEN NAMES ABCDEFGHIH | GIVEN NAMES IJKLMNO | GIVEN NAMES PQRSTUVWXYZ | GRANTEES | DATE OF FILING | | | | DATE OF INSTRUMENT | | | DATE OF RECORD | | | LOCATION OF PROPERTY OR OTHER DESCRIPTION | KIND OF INST'MT | BOOK | PAGE |
|--|---------------------------|------------------------|----------------------------|---|----------------|-----|------|--------|--------------------|-----|------|----------------|-----|------|--|--------------------|------|------|
| | | | | | MONTH | DAY | YEAR | HR. M. | MONTH | DAY | YEAR | MONTH | DAY | YEAR | | | | |
| <p><i>Woodburn</i> See Wi-Wz grantor index</p> | | | | <p><i>John A. J. H. Fountain</i> Book split May, 1986</p> | | | | | | | | | | | | | | |

Deed A. 198

Filing Docket and General Index to Realty Deeds and Mortgages—GRANTORS

Refer to SUB-INDEX in front portion of Book for Alphabetical Arrangement and Page Reference to Names in this Index

Cott Patented Index Systems.
Manufactured by Geo. D. Barnard Sta. Co., St. Louis, Mo.

143

| | GRANTORS <small>FAMILY NAMES</small> | GIVEN NAMES <small>ABCDEFGH</small> | GIVEN NAMES <small>IJKLMNOP</small> | GIVEN NAMES <small>QRSTUVWXYZ</small> | GRANTEES | DATE OF FILING | | | | DATE OF INSTRUMENT | | | DATE OF RECORD | | | LOCATION OF PROPERTY OR OTHER DESCRIPTION | KIND OF INST'MT | BOOK | PAGE |
|--|---|--|--|--|----------------------------|----------------|-----|------|--------|--------------------|-----|------|----------------|-----|------|--|--------------------|------------|------|
| | | | | | | MONTH | DAY | YEAR | HR. M. | MONTH | DAY | YEAR | MONTH | DAY | YEAR | | | | |
| | <i>Webster +</i> | <i>Hodges</i> | | | <i>Storey + King + Co.</i> | | | | | | | | | | | <i>Deed</i> | <i>A</i> | <i>476</i> | |

Filing Docket and General Index to Realty Deeds and Mortgages—GRANTORS

114

Refer to SUB-INDEX in front portion of Book for Alphabetical Arrangement and Page Reference to Names in this Index

Cott Patented Index Systems.
Manufactured by Geo. D. Barnard Sta. Co., St. Louis, Mo.

| GRANTORS <small>FAMILY NAMES</small> | GIVEN NAMES <small>ABCDEFGHIH</small> | GIVEN NAMES <small>IJKLMNO</small> | GIVEN NAMES <small>PQRSTUVWXYZ</small> | GRANTEES | DATE OF FILING | | | | DATE OF INSTRUMENT | | | DATE OF RECORD | | | LOCATION OF PROPERTY OR OTHER DESCRIPTION | KIND OF INST'MT | BOOK | PAGE |
|---|--|---------------------------------------|---|-----------------------|----------------|-----|------|--------|--------------------|-----|------|---------------------|-----|------|--|--------------------|------|------|
| | | | | | MONTH | DAY | YEAR | HR. M. | MONTH | DAY | YEAR | MONTH | DAY | YEAR | | | | |
| <i>Willetts</i> | <i>Chas. W.</i> | | | <i>James B. Moore</i> | | | | | <i>Mar. 4 1890</i> | | | <i>Mar. 18 1890</i> | | | <i>Deed K. 169</i> | | | |

Filing Docket and General Index to Realty Deeds and Mortgages—GRANTORS

Refer to SUB-INDEX in front portion of Book for Alphabetical Arrangement and Page Reference to Names in this Index.

Cott Patented Index Systems.
Manufactured by Geo. D. Barnard Sta. Co., St. Louis, Mo.

| | GRANTORS FAMILY NAMES | GIVEN NAMES A B C D E F G H | GIVEN NAMES I J K L M N O | GIVEN NAMES P Q R S T U V W X Y Z | GRANTEES | DATE OF FILING | | | | DATE OF INSTRUM'T | | | DATE OF RECORD | | | LOCATION OF PROPERTY OR OTHER DESCRIPTION | KIND OF INST'M'T | BOOK | PAGE |
|--|--------------------------|--------------------------------|------------------------------|--------------------------------------|--------------------|----------------|-----|------|--------|-------------------|-----|------|----------------|-----|------|--|---------------------|------|--------------------|
| | | | | | | MONTH | DAY | YEAR | Hr. M. | MONTH | DAY | YEAR | MONTH | DAY | YEAR | | | | |
| | <i>Wellman,</i> | | <i>M. M.</i> | | <i>B. O'Bannon</i> | | | | | | | | | | | | | | <i>Deed C. 45A</i> |

Filing Docket and General Index to Realty Deeds and Mortgages—GRANTORS

Refer to SUB-INDEX in front portion of Book for Alphabetical Arrangement and Page Reference to Names in this Index.

Cott Patented Index Systems.
Manufactured by Geo. D. Barnard Sta. Co., St. Louis, Mo.

(146)

| GRANTORS FAMILY NAMES | GIVEN NAMES A B C D E F G H | GIVEN NAMES I J K L M N O | GIVEN NAMES P Q R S T U V W X Y Z | GRANTEES | DATE OF FILING | | | | DATE OF INSTRUM'T | | | DATE OF RECORD | | | LOCATION OF PROPERTY OR OTHER DESCRIPTION | KIND OF INST'MT | BOOK | PAGE |
|--------------------------|--------------------------------|------------------------------|--------------------------------------|--------------------------------|----------------|-----|------|--------|-------------------|-----|------|----------------|-----|------|--|--------------------|------|------|
| | | | | | MONTH | DAY | YEAR | Hr. M. | MONTH | DAY | YEAR | MONTH | DAY | YEAR | | | | |
| Waddell, | | | Robt. B + H. | H. E. Shinholster | | | | | | | | | | | Deed | a | 668 | |
| " | | | Lillie Jean Montgomery | J. A. Montgomery et al | Oct | 21 | 1968 | am | Oct | 21 | 1968 | Oct | 21 | 1968 | 66 acres 330th west. 8. m. | WD | 115 | 655 |
| " | | | " | Lillie Mae N. Montgomery et al | " | " | " | " | " | " | " | " | " | " | " | " | " | " |
| " | | | Ronald et al | M. Ray Hodges | Feb | 20 | 1973 | am | Feb. | 19 | 1973 | Feb | 20 | 1973 | 635 acres 27 th 1st East. | WD | 127 | 303 |
| " | | | Mrs. Jim et al | Verlynn S. Smith | Nov. | 27 | 1978 | am | Nov. | 24 | 1978 | Nov | 27 | 1978 | 40 acres | WD | 148 | 416 |
| " | | | Mrs. June Pate (non music) | Verlynn Smith Montgomery | May | 3 | 1983 | am | May | 3 | 1983 | May | 5 | 1983 | Int in tract - part of Holliman Lands | WD | 164 | 469 |
| " | | | Mrs. Lillie Jean Montgomery | J. A. + Mrs. Lillie Mae N. A | Dec | 28 | 1983 | pm | Dec | 28 | 1983 | Jan | 10 | 1984 | 66 acres - 330 th Lord's | WD | 167 | 15 |
| " | | | Lillie Jean Montgomery et al | Lillie Jean Montgomery Waddell | Dec | 28 | 1983 | pm | Dec | 28 | 1983 | Jan | 10 | 1984 | 2 tracts - 66 acres + 140 acres - 330 th Lord's | WD | 167 | 18 |
| " | | | Lillie Jean Montgomery | Wilkinson Co., Ga | July | 7 | 1989 | pm | July | 1 | 1989 | July | 10 | 1989 | Right of way | Ease - meat | 190 | 178 |

Filing Docket and General Index to Realty Deeds and Mortgages—GRANTORS

153

Refer to SUB-INDEX in front portion of Book for Alphabetical Arrangement and Page Reference to Names in this Index

Cott Patented Index Systems.
Manufactured by Geo. D. Barnard Sta. Co., St. Louis, Mo.

| GRANTORS FAMILY NAMES | GIVEN NAMES ABCDEFGH | GIVEN NAMES IJKLMNO | GIVEN NAMES PQRSTUVWXYZ | GRANTEES | DATE OF FILING | | | | DATE OF INSTRUMENT | | | DATE OF RECORD | | | LOCATION OF PROPERTY OR OTHER DESCRIPTION | KIND OF INST'MT | BOOK | PAGE |
|--------------------------|-------------------------|------------------------|----------------------------|---------------------------|----------------|-----|------|---------|--------------------|-----|------|----------------|-----|------|--|--------------------|------|------------|
| | | | | | MONTH | DAY | YEAR | HR. M. | MONTH | DAY | YEAR | MONTH | DAY | YEAR | | | | |
| Wells, | Glen P. | | | Georgia Federal Bank, FSB | June | 20 | 1986 | 9 am | June | 11 | 1986 | June | 23 | 1986 | As + 177488, (Pennington Hts. Sub.) | 331 D 3D | 175 | 643 646 |

Filing Docket and General Index to Realty Deeds and Mortgages—GRANTORS

Refer to SUB-INDEX in front portion of Book for Alphabetical Arrangement and Page Reference to Names in this Index

Cott Patented Index Systems.
Manufactured by Geo. D. Barnard Sta. Co., St. Louis, Mo.

161

| GRANTORS FAMILY NAMES | GIVEN NAMES ABCDEFGHIH | GIVEN NAMES IJKLMNO | GIVEN NAMES PQRSTUVWXYZ | GRANTEES | DATE OF FILING | | | | DATE OF INSTRUMENT | | | DATE OF RECORD | | | LOCATION OF PROPERTY OR OTHER DESCRIPTION | KIND OF INST'MT | BOOK | PAGE |
|--------------------------|---------------------------|------------------------|----------------------------|-----------------------|----------------|-----|------|-----------|--------------------|-----|------|----------------|-----|------|--|--------------------|------|------|
| | | | | | MONTH | DAY | YEAR | HR. M. | MONTH | DAY | YEAR | MONTH | DAY | YEAR | | | | |
| Walden + Bayer | | | | J. M. Hall | Feb | 6 | 1939 | 2 P.M. | Dec 31 1938 | 7 | 1938 | Feb | 6 | 1939 | of Mrs Lada B. Bell Contract | assignment | 57 | 287 |
| " | " | " | " | Akron Pigment Company | May | 12 | " | 9 A.M. | May 11 1939 | 11 | 1939 | May | 12 | " | of J. E. Jackson | " | " | 329 |
| " | " | " | " | " | " | " | " | " | " | 11 | " | " | 12 | " | of Mrs G. E. Pennington | " | " | 328- |
| " | " | " | " | " | " | " | " | " | " | 11 | " | " | " | " | " | " | " | " |
| " | " | " | " | J. M. Hall | Aug | 21 | " | 2 P.M. | Jan 24 1939 | " | " | Aug | 23 | " | of Clifton Robinson | " | 57 | 394 |

Filing Docket and General Index to Realty Deeds and Mortgages—GRANTORS

Refer to SUB-INDEX in front portion of Book for Alphabetical Arrangement and Page Reference to Names in this Index

Cott Patented Index Systems.
Manufactured by Geo. D. Barnard Sta. Co., St. Louis, Mo.

165

| GRANTORS FAMILY NAMES | GIVEN NAMES ABCDEFGHIJ | GIVEN NAMES JKLMNO | GIVEN NAMES PQRSTUVWXYZ | GRANTEES | DATE OF FILING | | | | DATE OF INSTRUMENT | | | DATE OF RECORD | | | LOCATION OF PROPERTY OR OTHER DESCRIPTION | KIND OF INST'MT | BOOK | PAGE |
|--------------------------|---------------------------|-----------------------|----------------------------|---|----------------|-----|------|---------|--------------------|-----|------|----------------|-----|------|--|--------------------|------|-----------|
| | | | | | MONTH | DAY | YEAR | HR. M. | MONTH | DAY | YEAR | MONTH | DAY | YEAR | | | | |
| Webster | Willie Dwyer et al | | | Cleveland Brown Lumber Co. | Jan | 4 | 1940 | 9:44 | Jan | 2 | 1940 | Jan | 11 | 1940 | extension agreement on timber | | 57 | 466-7 |
| " | Mrs Willie Dwyer | | | Miss Ruth Adkins Merrill P. Callaway Trustee | " | 19 | 1942 | 4:20 PM | Jan | 19 | 1942 | " | 19 | 1942 | Deed of 6.00 Acres in 2000000.00 | | 64 | 342 |
| " | Mrs. Willie Dwyer | | | Central of Georgia R.R. Co. | Mar | 23 | 1942 | 9 AM | Mar | 16 | 1942 | Mar | 23 | 1942 | 27.67. Acre 2 Tracts | WD | 68 | 327-8 |
| " | Mrs Willie Dwyer | | | Wilkenson Co. Lbr Co. | May | 1 | 1942 | " | Apr | 27 | 1942 | May | 1 | 1942 | 125. Acre Land | Tract | 67 | 465 |
| " | Mrs Willie Dwyer | | | Wilkenson Co Lbr Co | Nov | 7 | 1944 | " | Nov | 6 | 1944 | Nov | 7 | 1944 | 816. Acre Land in possession of | Tract | 74 | 209-10 |
| " | Mrs Willie Dwyer | | | Miss Ruth Adkins | " | 22 | " | " | " | 21 | " | " | 22 | " | Deed of 5.56 in 2000000.00 | D.P.S | 64 | 571 |
| " | Mrs Willie Dwyer | | | Miss Bessie Adkins | " | 27 | 1945 | AM | Nov | 26 | 1945 | Nov | 27 | 1945 | Deed of 5.56 in 2000000.00 | D.P.S | 75 | 60 |
| " | Mrs Willie Dwyer | | | Gordon Finance Co | Dec | 12 | " | " | Dec | 8 | " | Dec | 12 | " | Deed of 1.00 in 2000000.00 | D.P.S | 75 | 68 |
| " | Mrs Willie Dwyer | | | S. R. Over et al C. M. Shepherd et al | June | 4 | 1946 | 5 PM | June | 4 | 1946 | June | 5 | 1946 | 815.83 Acre. Mound 31, 1945 | Tract | 74 | 605-6-7-8 |
| " | Mrs Willie Dwyer | | | Gordon Finance Co | Mar | 21 | 1947 | PM | Mar | 19 | 1947 | Mar | 21 | 1947 | Deed of 1.00 in 2000000.00 | D.P.S | 77 | 292-8 |
| " | Mrs. Willie Dwyer | | | Wilkenson Co Bank | Dec | 12 | 1947 | AM | Dec | 10 | " | Dec | 12 | 1947 | Deed of 1.00 in 2000000.00 | D.P.S | 77 | 292-8 |
| " | Mrs Willie Dwyer | | | E. Pierce Wood | Jan | 5 | 1948 | " | " | " | " | Jan | 5 | 1948 | (815.83) acres of land in 3rd land Dist | D | 77 | 503-4 |
| " | " | " | " | Dr. Th. & Venice Long | Feb | 10 | 1953 | " | Feb | 9 | 1953 | Feb | 10 | 1953 | 816 acre private land | TL | 89 | 270-1 |
| " | " | " | " | " | " | 5 | 1954 | " | " | " | " | " | 5 | 1954 | " | at | 89 | 574 |
| " | Mrs. Willie Dwyer | | | Miscellaneous Chemicals Corp of America | May | 10 | 1955 | 9:30 AM | May | 4 | 1955 | May | 10 | 1955 | Deed of 1.00 in 2000000.00 | Tract | 93 | 302-303 |
| " | " | " | " | Dr. Th. & Venice Long | Jan | 4 | 1956 | AM | Jan | 3 | 1956 | Jan | 6 | 1956 | Zindler & Co | Tract | 93 | 5-2 |

Filing Docket and General Index to Realty Deeds and Mortgages—GRANTORS

165

Refer to SUB-INDEX in front portion of Book for Alphabetical Arrangement and Page Reference to Names in this Index

Cott Patented Index Systems.
Manufactured by Geo. D. Barnard Sta. Co., St. Louis, Mo.

| GRANTORS FAMILY NAMES | GIVEN NAMES ABCDEFGHIJ | GIVEN NAMES KLMNO | GIVEN NAMES PQRSTUVWXYZ | GRANTEES | DATE OF FILING | | | | DATE OF INSTRUMENT | | | DATE OF RECORD | | | LOCATION OF PROPERTY OR OTHER DESCRIPTION | KIND OF INST'MT | BOOK | PAGE |
|--------------------------|---------------------------|----------------------|----------------------------|---------------------------|----------------|-----|------|--------|--------------------|-----|------|----------------|-----|------|--|--------------------|----------------|----------------|
| | | | | | MONTH | DAY | YEAR | HR. M. | MONTH | DAY | YEAR | MONTH | DAY | YEAR | | | | |
| Webster | Mr | Willie | Fry | Shogun Brothers | Jan | 18 | 1957 | 9 | Jan | 15 | 1957 | Jan | 19 | 1957 | Extension of Zumber lease | Est | 96 | 280 |
| " | Mr | Willie | S. | Wilkinson County, Ga | Apr | 19 | 1958 | 9 | Apr | 11 | 1958 | Apr | 21 | 1958 | 815, 82 acres in Wilkinson County | Right | 109 | 241 |
| " | Willie | Dry, | Res Executor | Wilbur L. Council, et al. | Mar. | 5 | 1965 | 4 P.M. | Mar. | 5 | 1965 | Mar. | 5 | 1965 | 815, 82 acres in Wilkinson County | Right | 109 | 241 |
| " | " | " | " | David L. Hulbert, et al. | " | " | " | " | " | " | " | " | " | " | " | " | " | " |
| " | " | " | " | Wilbur L. Council, et al. | Mar. | 22 | 1965 | 9 A.M. | Mar. | 20 | 1965 | Mar. | 22 | 1965 | " | Easement | 109 | 262 |
| " | " | " | " | David P. Hulbert, et al. | " | " | " | " | " | " | " | " | " | " | " | " | " | " |
| " | " | " | " | Alex S. Borne, Jr. | Apr. | 1 | 1965 | 9 A.M. | Mar. | 31 | 1965 | Apr. | 2 | 1965 | lots in Tormetown | " | 109 | 282-3 |
| " | Nelson | M. | | O'Connell E. M. C. | Sept | 22 | 1987 | 4 pm | Sept | 15 | 1987 | Sept | 22 | 1987 | Right of way | Easement | 181 | 603 |

Filing Docket and General Index to Realty Deeds and Mortgages—GRANTORS

Refer to SUB-INDEX in front portion of Book for Alphabetical Arrangement and Page Reference to Names in this Index

Cott Patented Index Systems.
Manufactured by Geo. D. Barnard Sta. Co., St. Louis, Mo.

169

| GRANTORS <small>FAMILY NAMES</small> | GIVEN NAMES <small>ABCDEFGHIH</small> | GIVEN NAMES <small>IJKLMNOP</small> | GIVEN NAMES <small>QRSTUVWXYZ</small> | GRANTEES | DATE OF FILING | | | | DATE OF INSTRUMENT | | | DATE OF RECORD | | | LOCATION OF PROPERTY OR OTHER DESCRIPTION | KIND OF INST'MT | BOOK | PAGE |
|---|--|--|--|----------------------|----------------|-----|------|--------|--------------------|-----|------|----------------|-----|------|--|--------------------|------|------|
| | | | | | MONTH | DAY | YEAR | HR. M. | MONTH | DAY | YEAR | MONTH | DAY | YEAR | | | | |
| | | | | <i>Jessie Baulow</i> | May | 18 | 1942 | 91 | Nov. | 28 | 1922 | May | 18 | 1942 | 186-Ann Land | W-D | 67 | 504 |

Filing Docket and General Index to Realty Deeds and Mortgages—GRANTORS

176

Refer to SUB-INDEX in front portion of Book for Alphabetical Arrangement and Page Reference to Names in this Index

Cott Patented Index Systems.
Manufactured by Geo. D. Barnard Sta. Co., St. Louis, Mo.

| GRANTORS FAMILY NAMES | GIVEN NAMES ABCDEFGHIH | GIVEN NAMES IJKLMNO | GIVEN NAMES PQRSTUVWXYZ | GRANTEES | DATE OF FILING | | | | DATE OF INSTRUMENT | | | DATE OF RECORD | | | LOCATION OF PROPERTY OR OTHER DESCRIPTION | KIND OF INST'MT | BOOK | PAGE |
|--------------------------|---------------------------|------------------------|----------------------------|-----------|----------------|-----|------|----------|--------------------|-----|------|----------------|-----|------|--|--------------------|------|------|
| | | | | | MONTH | DAY | YEAR | HR. M. | MONTH | DAY | YEAR | MONTH | DAY | YEAR | | | | |
| Whealton | Stella N. | et al | | Joe Boone | Oct | 16 | 1944 | 10 AM | Aug | 24 | 1944 | Oct | 16 | 1944 | 1/6 undivided interest Passmore | WD | 74 | 201 |

Filing Docket and General Index to Realty Deeds and Mortgages—GRANTORS

Refer to SUB-INDEX in front portion of Book for Alphabetical Arrangement and Page Reference to Names in this Index

Cott Patented Index Systems.
Manufactured by Geo. D. Barnard Sta. Co., St. Louis, Mo.

| GRANTORS FAMILY NAMES | GIVEN NAMES ABCDEFGHIJ | GIVEN NAMES JKLMNO | GIVEN NAMES PQRSTUVWXYZ | GRANTEES | DATE OF FILING | | | | DATE OF INSTRUMENT | | | DATE OF RECORD | | | LOCATION OF PROPERTY OR OTHER DESCRIPTION | KIND OF INST'MT | BOOK | PAGE |
|--------------------------|---------------------------|-----------------------|----------------------------|-------------------------|----------------|-----|------|---------|--------------------|-----|------|----------------|-----|------|---|---------------------|------|-------------|
| | | | | | MONTH | DAY | YEAR | HR. M. | MONTH | DAY | YEAR | MONTH | DAY | YEAR | | | | |
| Wentbrook | | | | E. H. Moore | Aug | 21 | 1950 | 7 | Dec | 2 | 1949 | Aug | 22 | 1950 | 10 acres in 27th land dist | WD | 70 | 570 |
| " | " | " | " | " | " | " | " | " | Dec | 2 | 1949 | " | " | " | 40 acres " " " " | WD | 70 | 571 |
| " | | | | Ray L. Hawthorne | Feb. | 1 | 1955 | AM | Jan | 29 | 1955 | Feb | 1 | 1955 | Lat in Gueden | WD | 93 | 217- 218 |
| " | | | | " | " | " | " | " | " | " | " | " | " | " | " | " | " | " |
| " | | | | Fickling & Walker, Inc. | Oct. | 5 | 1967 | 9 AM | Oct. | 3 | 1967 | Oct. | 5 | 1967 | Lots in 221 1/2 W. Kent-Hardin Sub- City of Gordon | LD | 113 | 332-5 |
| " | | | | The Gordon Bank | Dec | 23 | 1987 | 9 AM | Dec | 14 | 1987 | Dec | 29 | 1987 | Lots 8+9, Block m; J. A. Hardie Subdivision | SD | 182 | 533- 534 |
| " | | | | The Gordon Bank | Mar | 2 | 1988 | 9 AM | Mar | 1 | 1988 | Mar | 4 | 1988 | SD in Book 182, 533-4 | add. from Adj RR | 183 | 288- 290 |
| " | | | | Wendlyn Carter | Apr | 18 | 1989 | 2:10 PM | Apr | 13 | 1989 | Apr | 21 | 1989 | 2.49 acres - R2301; 2 ^d LD- | WD | 189 | 71 |

Filing Docket and General Index to Realty Deeds and Mortgages—GRANTORS

Refer to SUB-INDEX in front portion of Book for Alphabetical Arrangement and Page Reference to Names in this Index

Cott Patented Index Systems.
Manufactured by Geo. D. Barnard Sta. Co., St. Louis, Mo.

183

| GRANTORS FAMILY NAMES | GIVEN NAMES ABCDEFGHIJ | GIVEN NAMES KLMNO | GIVEN NAMES PQRSTUVWXYZ | GRANTEES | DATE OF FILING | | | | DATE OF INSTRUMENT | | | DATE OF RECORD | | | LOCATION OF PROPERTY OR OTHER DESCRIPTION | KIND OF INST'MT | BOOK | PAGE |
|--------------------------|---------------------------|----------------------|----------------------------|-----------------------|----------------|-----|------|--------|--------------------|-----|------|----------------|-----|------|--|--------------------|----------------|----------------|
| | | | | | MONTH | DAY | YEAR | HR. M. | MONTH | DAY | YEAR | MONTH | DAY | YEAR | | | | |
| Weir | Mrs | Margaret | Morgan | Hughwood W. Lavender | Aug | 7 | 1951 | 4 | July | 18 | 1951 | Aug | 7 | 1951 | Lot in Gordon | WD | 85 | 217 |
| " | " | " | " | Atio K. Etheridge | June | 22 | 1954 | 4 | June | 12 | 1954 | June | 23 | 1954 | Lot in Gordon | WD | 93 | 60 |
| " | David R. | | | Wilkinson County Bank | Mar | 4 | 1968 | P.M. | Mar | 4 | 1968 | Mar | 4 | 1968 | Lot in Gordon | WD | 106 | 109 |
| " | David R. | | | Atlanta Gas Light Co. | Sept | 16 | 1968 | pm | | | | Sept | | | Lot in Gordon | FS | 68-325 | |
| " | David | Robertson | | Rud, Inc. | May | 5 | 1980 | am | May | 2 | 1980 | May | 5 | 1980 | Lot - 27 th Land District | WD | 154 | 106-107 |

Filing Docket and General Index to Realty Deeds and Mortgages—GRANTORS

Refer to SUB-INDEX in front portion of Book for Alphabetical Arrangement and Page Reference to Names in this Index

Cott Patented Index Systems.
Manufactured by Geo. D. Barnard Sta. Co., St. Louis, Mo.

189A

| GRANTORS FAMILY NAMES | GIVEN NAMES ABCDEFGHIJ | GIVEN NAMES KLMNOPQ | GIVEN NAMES RSTUVWXYZ | GRANTEES | DATE OF FILING | | | | DATE OF INSTRUMENT | | | DATE OF RECORD | | | LOCATION OF PROPERTY OR OTHER DESCRIPTION | KIND OF INST'MT | BOOK | PAGE | |
|--------------------------|---------------------------|------------------------|--------------------------|---------------------------|----------------|-----|------|--------|--------------------|------|------|----------------|-----|------|--|--|------|------|-------------|
| | | | | | MONTH | DAY | YEAR | HR. M. | MONTH | DAY | YEAR | MONTH | DAY | YEAR | | | | | |
| Waller | Mary Jo | | Player | William C. (Billy) Player | Nov | 2 | 1983 | am | 8 | Nov | — | 1976 | Nov | 10 | 1983 | 28 acres, 26 th District | WD | 166 | 403 |
| " | William R. | Maile M. | | Jean M. Kutzner | Aug | 15 | 1988 | am | 9 | July | 20 | 1988 | Aug | 16 | 1988 | 10.75 acres - 330 th (Hood) LMD | WD | 185 | 199- 800 |

Filing Docket and General Index to Realty Deeds and Mortgages—GRANTORS

Refer to SUB-INDEX in front portion of Book for Alphabetical Arrangement and Page Reference to Names in this Index

Cott Patented Index Systems.
Manufactured by Geo. D. Barnard Sta. Co., St. Louis, Mo.

193

| GRANTORS FAMILY NAMES | GIVEN NAMES ABCDEFGHIH | GIVEN NAMES IJKLMNO | GIVEN NAMES PQRSTUVWXYZ | GRANTEES | DATE OF FILING | | | | DATE OF INSTRUMENT | | | DATE OF RECORD | | | LOCATION OF PROPERTY OR OTHER DESCRIPTION | KIND OF INST'MT | BOOK | PAGE |
|--------------------------|---------------------------|------------------------|----------------------------|---|----------------|-----|------|--------|--------------------|-----|------|----------------|-----|------|--|--------------------|---------------|------------------|
| | | | | | MONTH | DAY | YEAR | HR. M. | MONTH | DAY | YEAR | MONTH | DAY | YEAR | | | | |
| Walton | Lora W. et al | | | George W. Dupree | Sept | 14 | 1954 | 9 am | Sept | 11 | 1954 | Sept | 14 | 1954 | Lat in London | Lat | 93 | 124-5 |
| Walton | Jacob | | | M. Minerals + Chemicals Corp of America | Apr | 11 | 1959 | 9 am | Jan | 1 | 1959 | Apr | 15 | 1959 | Front in 4th land Dist 472 | Lat | 99 | 155-6 |
| " | Jacob | | | Atlantic Star Light Co. | Dec. | 20 | 1968 | 9 am | June | 27 | 1968 | Dec. | 20 | 1968 | Front in 4th land dist | Lat | 116 | 202-3 |

Filing Docket and General Index to Realty Deeds and Mortgages—GRANTORS

Refer to SUB-INDEX in front portion of Book for Alphabetical Arrangement and Page Reference to Names in this Index

Cott Patented Index Systems.
Manufactured by Geo. D. Barnard Sta. Co., St. Louis, Mo.

207

| | GRANTORS FAMILY NAMES | GIVEN NAMES ABCDEFGHIH | GIVEN NAMES IJKLMNO | GIVEN NAMES PQRSTUVWXYZ | GRANTEES | DATE OF FILING | | | | DATE OF INSTRUMENT | | | DATE OF RECORD | | | LOCATION OF PROPERTY OR OTHER DESCRIPTION | KIND OF INST'MT | BOOK | PAGE |
|--|------------------------------|---------------------------|------------------------|----------------------------|--|----------------|-----------|-------------|----------|--------------------|----------|-------------|----------------|-----------|-------------|--|--------------------|-----------|------|
| | | | | | | MONTH | DAY | YEAR | HR. M. | MONTH | DAY | YEAR | MONTH | DAY | YEAR | | | | |
| | <i>Warren, Roy D Co. Inc</i> | | | | <i>Liberty National Nat'l Bk & Tr Co</i> | <i>Nov</i> | <i>11</i> | <i>1959</i> | <i>9</i> | <i>Oct</i> | <i>7</i> | <i>1959</i> | <i>Nov</i> | <i>14</i> | <i>1959</i> | <i>T.P. of Lane Co. Ark</i> | <i>101</i> | <i>58</i> | |

This Index approved and adopted for use in the Counties of Georgia pursuant to the Act approved August 8, 1916, providing for uniform records throughout the State.

Filing Docket and General Index to Realty Deeds and Mortgages—GRANTORS

Cott Patented Index Systems.
Manufactured by Geo. D. Barnard Sta. Co., St. Louis, Mo.

Refer to SUB-INDEX in front portion of Book for Alphabetical Arrangement and Page Reference to Names in this Index

217

| GRANTORS FAMILY NAMES | GIVEN NAMES ABCDEFGHIJ | GIVEN NAMES JKLMNO | GIVEN NAMES PQRSTUVWXYZ | GRANTEES | DATE OF FILING | | | | DATE OF INSTRUMENT | | | DATE OF RECORD | | | LOCATION OF PROPERTY OR OTHER DESCRIPTION | KIND OF INST'MT | BOOK | PAGE | |
|--------------------------|---------------------------|-----------------------|----------------------------|------------------------|----------------|-----|------|--------|--------------------|-----|------|----------------|-----|------|--|------------------------------------|--------|------|------------|
| | | | | | MONTH | DAY | YEAR | HR. M. | MONTH | DAY | YEAR | MONTH | DAY | YEAR | | | | | |
| Westmoreland | Carl E. | | | John F. Wauake | Aug | 4 | 1962 | 2 | 11 | Aug | 2 | 1962 | Aug | 10 | 1962 | 3 tracts in 1505 (dry) S. M. Dist. | G.O.D. | 103 | 572 |
| " | Carl E. | | | Martin W. Westmoreland | Jan | 2 | 1976 | am | 9 | Dec | 31 | 1975 | Jan | 6 | 1976 | 35 acres - South Land Dist. | G.O.D. | 137 | 619 |
| " | Martin W. | | | Carlton E. Mullis | Oct | 25 | 1976 | am | 9 | Oct | 8 | 1976 | Oct | 25 | 1976 | 35 acres - South Land Dist. | G.O.D. | 140 | 654 |
| " | Carl E. | | | Martin W. Westmoreland | Mar | 28 | 1977 | am | 9 | Mar | 25 | 1977 | Mar | 28 | 1977 | 35 acres 4th Land Dist. | off | 142 | 325 328 |
| " | Martin W. | | | Carlton E. Mullis | Mar | 28 | 1977 | am | 9 | Mar | 25 | 1977 | Mar | 28 | 1977 | 35 acres 4th Land Dist. | off | 142 | 325 328 |

Filing Docket and General Index to Realty Deeds and Mortgages—GRANTORS

Refer to SUB-INDEX in front portion of Book for Alphabetical Arrangement and Page Reference to Names in this Index

Cott Patented Index Systems.
Manufactured by Geo. D. Barnard Sta. Co., St. Louis, Mo.

225

| GRANTORS FAMILY NAMES | GIVEN NAMES ABCDEFGHIJ | GIVEN NAMES KLMNO | GIVEN NAMES PQRSTUVWXYZ | GRANTEES | DATE OF FILING | | | | DATE OF INSTRUMENT | | | DATE OF RECORD | | | LOCATION OF PROPERTY OR OTHER DESCRIPTION | KIND OF INST'MT | BOOK | PAGE |
|--------------------------|---------------------------|----------------------|----------------------------|-----------------------|----------------|-----|------|-----------|--------------------|-----|------|----------------|-----|------|---|--------------------|------|------|
| | | | | | MONTH | DAY | YEAR | HR. M. | MONTH | DAY | YEAR | MONTH | DAY | YEAR | | | | |
| Wesley | | Reta M. Cook | | Wilkinson County Bank | Dec. | 9 | 1963 | 4 P.M. | Dec. | 4 | 1963 | Dec. | 11 | 1963 | 327 th (Barnwood) D.M.D. | 153 | 706 | 97 |
| " | | Reta M. Cook | | Wilkinson County Bank | May | 7 | 1976 | 3 P.M. | Apr. | 30 | 1976 | May | 7 | 1976 | 327 th (Barnwood) D.M.D. | 153 | 706 | 90- |
| " | | David | | Emily P. Wesley | Apr. | 16 | 1980 | 5 P.M. | Apr. | - | 1980 | Apr. | 16 | 1980 | 4.08 acs - 327 th (Barnwood) D.M.D. | 153 | 730 | 729- |
| " | | David K. | | Georgia Power Company | Aug. | 20 | 1980 | 9 AM | Aug. | 18 | 1980 | Aug. | 20 | 1980 | Right of way | 155 | 66 | 84- |
| " | | Daniel S. | | Wilkinson County Bank | Jan. | 6 | 1984 | 2:30 P.M. | Jan. | 6 | 1984 | Jan. | 20 | 1984 | 327 th (Barnwood) D.M.D. | 153 | 706 | 771- |
| " | | Daniel D. | | Wilkinson County Bank | Jan. | 8 | 1985 | 10:15 AM | Jan. | 4 | 1985 | Jan. | 11 | 1985 | 19.41 acs - 328 th (Barnwood) D.M.D. | 170 | 773 | 773 |
| " | | Daniel S. | | Oceuil E.M.C. | Apr. | 15 | 1986 | 10:20 AM | Feb. | 10 | 1986 | Apr. | 15 | 1986 | Right of way | 175 | 169 | |

Filing Docket and General Index to Realty Deeds and Mortgages—GRANTORS

Refer to SUB-INDEX in front portion of Book for Alphabetical Arrangement and Page Reference to Names in this Index

Cott Patented Index Systems.
Manufactured by Geo. D. Barnard Sta. Co., St. Louis, Mo.

231

| | GRANTORS FAMILY NAMES | GIVEN NAMES ABCDEFGHIH | GIVEN NAMES IJKLMNO | GIVEN NAMES PQRSTUVWXYZ | GRANTEES | DATE OF FILING | | | | DATE OF INSTRUMENT | | | DATE OF RECORD | | | LOCATION OF PROPERTY OR OTHER DESCRIPTION | KIND OF INST'MT | BOOK | PAGE |
|--|--------------------------|---------------------------|------------------------|----------------------------|------------------------------|----------------|-----|------|-----------|--------------------|-----|------|----------------|-----|------|--|--------------------|------|------|
| | | | | | | MONTH | DAY | YEAR | HR. M. | MONTH | DAY | YEAR | MONTH | DAY | YEAR | | | | |
| | Warchak | John S. | | | Middle Georgia Realty, Inc - | June | 2 | 1964 | 9 P.M. | May | 20 | 1964 | June | 2 | 1964 | 66 1/2 acres in (Kansas) 331st & M. District | WD | 108 | 394 |

Filing Docket and General Index to Realty Deeds and Mortgages — GRANTORS

COTT FAMILY NAME INDEX No. 1-Split
Copyright 1933 A122559

Open at Proper Tab according to First Letter or Letters of
Name and refer to Buff Sub-index sheet for page reference.

Made by The Cott Index Company, Columbus, Ohio
Foote & Davies, Inc., Atlanta, Georgia

(247)

| GRANTORS FAMILY NAMES | GIVEN NAMES ABCDEFGHIJ | GIVEN NAMES KLMNO | GIVEN NAMES PQRSTUVWXYZ | GRANTEES | DATE OF FILING | | | | DATE OF INSTRUMENT | | | DATE OF RECORD | | | LOCATION OF PROPERTY OR OTHER DESCRIPTION | KIND OF INST. | BOOK | PAGE |
|--------------------------|---------------------------|----------------------|----------------------------|-----------------------|----------------|-----|------|------------|--------------------|-----|------|----------------|-----|------|--|---------------------|------|---------|
| | | | | | Month | Day | Year | Hr. M. | Month | Day | Year | Month | Day | Year | | | | |
| Wentworth | James | | et al | Wilkinson County Bank | Aug | 10 | 1970 | 10 Am | Aug | 7 | 1970 | Aug | 10 | 1970 | Butler Jones March 19, 1970 | | | 186-4 |
| " | Barbara | | J. et al | " " " | " | " | " | " | " | " | " | " | " | " | " | " | " | " |
| " | James | | D. et al | Wilkinson County Bank | Dec | 1 | 1975 | 1 PM | Nov | 28 | 1975 | Dec | 1 | 1975 | 1/2 acre - City of Irwin | SPS | 136 | 62-5 |
| " | James | | Dewar, et al | Reboral A Boone | Sept | 15 | 1980 | " Am | Sept | 15 | 1980 | Sept | 15 | 1980 | 1 acre - Town of Irwin | SPD | 155 | 179-181 |
| " | Barbara | | S., et al | " " " | " | " | " | " | " | " | " | " | " | " | " | " | " | " |
| " | James | | D. & Barbara S. | Janice R. Massey | June | 25 | 1981 | 4:35 PM | June | 24 | 1981 | June | 25 | 1981 | 2.82 acre - Town of Irwin | WD | 158 | 134 |

Filing Docket and General Index to Realty Deeds and Mortgages — GRANTORS

COTT FAMILY NAME INDEX No. 1-Split
Copyright 1933 A122659

☞ Open at Proper Tab according to First Letter or Letters of
Name and refer to Buff Sub-Index sheet for page reference.


Made by The Cott Index Company, Columbus, Ohio
Foote & Davies, Inc., Atlanta, Georgia

(271)

| GRANTORS FAMILY NAMES | GIVEN NAMES ABCDEFGHIJ | GIVEN NAMES KLMNO | GIVEN NAMES PQRSTUVWXYZ | GRANTEES | DATE OF FILING | | | | DATE OF INSTRUMENT | | | DATE OF RECORD | | | LOCATION OF PROPERTY OR OTHER DESCRIPTION | KIND OF INST. | BOOK | PAGE |
|--------------------------|---------------------------|----------------------|----------------------------|--|----------------|-----|------|--------|--------------------|-----|------|----------------|-----|------|--|---------------------|------|---------|
| | | | | | Month | Day | Year | Hr. M. | Month | Day | Year | Month | Day | Year | | | | |
| Weather | Marion H. | et al | | Engelhard Minerals + Chemicals Corp | Jan | 15 | 1974 | 9 AM | Jan | 14 | 1974 | Jan | 15 | 1974 | Tract in Fourth Land District | Lease | 129 | 579-581 |
| " | Marion H. | et al | | Engelhard Minerals + Chemicals Corporation | July | 23 | 1979 | PM | July | 20 | 1979 | July | 23 | 1979 | 226 acres - 4th Land District | Lease | 151 | 255-258 |
| " | Marion H. | et al | | Engelhard Corporation | Aug | 24 | 1983 | 9 AM | July | 21 | 1983 | Aug | 30 | 1983 | 226 acres - Lt 59, 95 + 118 4th Land Dist | Lease | 165 | 643-656 |

Filing Docket and General Index to Realty Deeds and Mortgages — GRANTORS

REG. U. S. PAT. OFFICE *Chem-Cott* County Indexes Since 1888 An Identifying Trade Mark

 Open at Proper Tab according to First Letter or Letters of Name and refer to Buff Sub-Index sheet for page reference.

COTT FAMILY NAME INDEX No. 1-SPLIT © 1948
Made By The Cott Index Company, Columbus, Ohio
Mfg. Cott Patent Index Systems

(285)

| | GRANTORS FAMILY NAMES | GIVEN NAMES ABCDEFGH | GIVEN NAMES IJKLMNO | GIVEN NAMES PQRSTUVWXYZ | GRANTEES | DATE OF FILING | | | | DATE OF INSTRUMENT | | | DATE OF RECORD | | | LOCATION OF PROPERTY OR OTHER DESCRIPTION | KIND OF INST. | BOOK | PAGE |
|--|------------------------------|-------------------------|------------------------|----------------------------|-------------------------|----------------|-----------|-------------|----------------|--------------------|----------|-------------|----------------|-----------|-------------|--|---------------------|------------|------------|
| | | | | | | Month | Day | Year | Hr. M. | Month | Day | Year | Month | Day | Year | | | | |
| | <i>H. J. P. Construction</i> | | | <i>Co., Inc.</i> | <i>Georgia Nitrogen</i> | <i>July</i> | <i>1</i> | <i>1976</i> | <i>3:36 PM</i> | <i>July</i> | <i>1</i> | <i>1976</i> | <i>July</i> | <i>1</i> | <i>1976</i> | <i>Tract in Wilkinson County</i> | <i>Release</i> | <i>139</i> | <i>52</i> |
| | <i>" " " "</i> | | | <i>" "</i> | <i>Georgia Nitrogen</i> | <i>July</i> | <i>15</i> | <i>1976</i> | <i>1:15 PM</i> | <i>July</i> | <i>1</i> | <i>1976</i> | <i>July</i> | <i>15</i> | <i>1976</i> | <i>99 acres - 331st G. M. Dist.</i> | <i>Release</i> | <i>139</i> | <i>630</i> |

Filing Docket and General Index to Realty Deeds and Mortgages — GRANTORS

REG. U. S. PAT. OFFICE *ChumLock* County Indexes Since 1888 An Identifying Trade Mark

Open at Proper Tab according to First Letter or Letters of Name and refer to Buff Sub-Index sheet for page reference.


COTT FAMILY NAME INDEX No. 1-SPLIT © 1968 Made By The Cott Index Company, Columbus, Ohio Mfg. Cott Patent Index Systems

(287)

| GRANTORS FAMILY NAMES | GIVEN NAMES ABCDEFGH | GIVEN NAMES IJKLMNO | GIVEN NAMES PQRSTUVWXYZ | GRANTEES | DATE OF FILING | | | | DATE OF INSTRUMENT | | | DATE OF RECORD | | | LOCATION OF PROPERTY OR OTHER DESCRIPTION | KIND OF INST. | BOOK | PAGE |
|--------------------------|---------------------------------|------------------------|----------------------------|--|----------------|-----|------|------------|--------------------|-----|------|----------------|-----|------|---|---------------------|------|---------|
| | | | | | Month | Day | Year | Hr. M. | Month | Day | Year | Month | Day | Year | | | | |
| Whidby | Paul U. | | | Jim Walter Homes, Inc. <i>Per Trustee</i> | Jan | 10 | 1976 | 9 4:30 | Dec | 21 | 1976 | Jan | 10 | 1977 | Southfield Subd. Plat. 11-9779 <i>Trust</i> | W.D. | 147 | 148-149 |
| " | Mrs. Peggy D. | | | James Wesley Greene et al. <i>Per Trustee</i> | Oct. | 7 | 1977 | PM | Oct. | - | 1977 | Oct. | 7 | 1977 | Tract - South Land Dist. | W.D. | 144 | 481 |
| " | " | " | " | Andrew Craig Greene et al. <i>Per Trustee</i> | " | " | " | " | " | " | " | " | " | " | " | " | " | " |
| " | " | " | " | Philip Carey Greene et al. <i>Per Trustee</i> | " | " | " | " | " | " | " | " | " | " | " | " | " | " |
| " | " | " | " | Laraine Greene et al. | " | " | " | " | " | " | " | " | " | " | " | " | " | " |
| " | Paul U. et al | | | Marvin K. Smith | Oct. | 20 | 1977 | 10 am | Sept. | 24 | 1977 | Oct. | 30 | 1977 | 1 acre - South Land Dist. | W.D. | 144 | 528 |
| " | Peggy Greene et al | | | " " " | " | " | " | " | " | " | " | " | " | " | " | " | " | " |
| " | Paul U. et al. | | | Peggy Jo Whidby | July | 22 | 1980 | 3:20 PM | July | 22 | 1980 | July | 22 | 1980 | 1/2 undivided interest in 1.1 acre - Town of Jonesboro | W.D. | 154 | 541-2 |
| " | Peggy Joe Smith | | | Marvin K. Smith | Mar | 10 | 1982 | 9 am | Feb | 8 | 1982 | Mar | 10 | 1982 | 1.62 acres - 328th (Bloodwell) Dist. | W.D. | 160 | 696-697 |
| " | Peggy Jo (now Peggy Joe Whidby) | | | Jerry Connell | Apr | 17 | 1984 | 5 pm | Aug | - | 1984 | Sept | 28 | 1984 | 1.1 acres - Town of Jonesboro | W.D. | 169 | 640 |

Filing Docket and General Index to Realty Deeds and Mortgages — GRANTORS

REG. U. S. PAT. OFFICE *Cott* County Indexes Since 1888 An Identifying Trade Mark

 Open at Proper Tab according to First Letter or Letters of Name and refer to Buff Sub-Index sheet for page reference.


COTT FAMILY NAME INDEX No. 1-SPLIT © 1949
Made By The Cott Index Company, Columbus, Ohio
Mfg. Cott Patent Index Systems

(297)

| GRANTORS FAMILY NAMES | GIVEN NAMES ABCDEFGH | GIVEN NAMES IJKLMNO | GIVEN NAMES PQRSTUVWXYZ | GRANTEES | DATE OF FILING | | | | DATE OF INSTRUMENT | | | DATE OF RECORD | | | LOCATION OF PROPERTY OR OTHER DESCRIPTION | KIND OF INST. | BOOK | PAGE |
|--------------------------|-------------------------|------------------------|----------------------------|----------------------|----------------|-----|------|--------|--------------------|-----|------|----------------|-----|------|--|---------------------|------|------|
| | | | | | Month | Day | Year | Hr. M. | Month | Day | Year | Month | Day | Year | | | | |
| Whitley | Arthur H. et al | | | Warren L. Rigby, Jr. | July | 24 | 1978 | 1 PM | July | 18 | 1978 | July | 24 | 1978 | Lot - Holiday Hills | WD | 147 | 456 |
| " | Jan L. et al | | | " " " " | " | " | " | " | " | " | " | " | " | " | " | " | " | " |
| " | Arthur H. | | | Hugh McCrany | Nov | 12 | 1987 | 9 AM | Nov | 10 | 1987 | Nov | 18 | 1987 | Lot #C-5+C-6, Sec 13, Tract M | 1565 WD | 182 | 232 |

Filing Docket and General Index to Realty Deeds and Mortgages — GRANTORS

REG. U. S. PAT. OFFICE *Cott* County Indexes Since 1888
An Identifying Trade Mark

 Open at Proper Tab according to First Letter or Letters of Name and refer to Buff Sub-Index sheet for page reference.

COTT FAMILY NAME INDEX No. 1-SPLIT © 1989
Made By The Cott Index Company, Columbus, Ohio
Mfg. Cott Patent Index Systems

(301)

| | GRANTORS FAMILY NAMES | GIVEN NAMES ABCDEFGH | GIVEN NAMES IJKLMNO | GIVEN NAMES PQRSTUVWXYZ | GRANTEES | DATE OF FILING | | | | DATE OF INSTRUMENT | | | DATE OF RECORD | | | LOCATION OF PROPERTY OR OTHER DESCRIPTION | KIND OF INST. | BOOK | PAGE |
|--|--------------------------|-------------------------|------------------------|----------------------------|--|----------------|-----|------|--------|--------------------|-----|------|----------------|-----|------|--|---------------------|------|-------------|
| | | | | | | Month | Day | Year | Hr. M. | Month | Day | Year | Month | Day | Year | | | | |
| | Whittle | | | | Attest, Mrs. Fred L. Kea Lelia W. Kea aka Mrs. Fred L. Kea | | | | 11 | | | | | | | | | 386- | |
| | " | | | | Lelia W. Kea aka Mrs. Fred L. Kea | Oct | 23 | 1978 | am | Aug | 26 | 1978 | Dec | 23 | 1978 | 6 acres - 327 th St 4 th St | 912 | 148 | 387 |
| | " | | | | Lelia W. Kea | May | 30 | 1989 | am | May | 22 | 1989 | June | 7 | 1989 | 3 tracts - 327 th St DMS | Official | 189 | 522- 523 |
| | " | | | | Lelia W. Kea aka Mrs. Fred L. Kea | June | 5 | 1989 | 9 AM | June | 1 | 1989 | June | 8 | 1989 | 3 tracts - 327 th St DMS (off of Dawson Kea) | Official | 189 | 569- 570 |

Filing Docket and General Index to Realty Deeds and Mortgages — GRANTORS

REG. U. S. PAT. OFFICE *CharmLo* County Indexes Since 1888 An Identifying Trade Mark

Open at Proper Tab according to First Letter or Letters of Name and refer to Buff Sub-Index sheet for page reference.


COTT FAMILY NAME INDEX No. 1-SPLIT © 1949 Made By The Cott Index Company, Columbus, Ohio Mtg. Cott Patent Index Systems

(303)

| GRANTORS FAMILY NAMES | GIVEN NAMES ABCDEFGH | GIVEN NAMES IJKLMNO | GIVEN NAMES PQRSTUVWXYZ | GRANTEES | DATE OF FILING | | | | DATE OF INSTRUMENT | | | DATE OF RECORD | | | LOCATION OF PROPERTY OR OTHER DESCRIPTION | KIND OF INST. | BOOK | PAGE |
|--------------------------|-------------------------|------------------------|----------------------------|--|----------------|-----|------|-------------|--------------------|-----|------|----------------|-----|------|---|---------------------|------|-------------|
| | | | | | Month | Day | Year | Hr. M. | Month | Day | Year | Month | Day | Year | | | | |
| Wannock | Larry E. et al | | | The Federal Land Bank of Columbia | Apr | 21 | 1979 | 3:35 PM | July | 1 | 1979 | Apr | 2 | 1979 | 211.5 acres - 328 th Ym R | WD | 155 | 474 |
| " | Larry E. et al | | | Duerrig B. Halden Acorns Electric Membership Corp. | Apr | 18 | 1979 | 9 AM | Apr | 3 | 1979 | Apr | 18 | 1979 | 211.5 acres - 328 th Ym R | WD | 155 | 474 |
| " | Don | | | | Oct | 22 | 1979 | 3:30 PM | Aug | 30 | 1979 | Oct | 22 | 1979 | Right of Way | | | |
| " | Mary C. et al | | | Grace C. Pierce | Oct | 30 | 1980 | 9 AM | Oct | 29 | 1980 | Oct | 30 | 1980 | 106.06 acres - 328 th Ym R | WD | 155 | 474 |
| " | Larry E. et al | | | The Buckeye Cellulose Corp. | Nov | 19 | 1980 | 9 AM | Nov | 18 | 1980 | Nov | 19 | 1980 | 211.5 acres - 328 th Ym R | WD | 155 | 603- 604 |
| " | Glen C. | | | Farmers & Merchants Bank | Dec | 2 | 1986 | 5:30 PM | Dec | 1 | 1986 | Dec | 5 | 1986 | Stamp 20 Jan 15 1987 | | | 100- 101 |
| " | Glen C. | | | Wingard B. Payne, Jr. | Jan | 22 | 1987 | 11:40 AM | Jan | 21 | 1987 | Jan | 22 | 1987 | 10.18 acres - 332 nd Ym R, 22 nd JE | WD | 179 | 28 |
| " | Glen C. | | | R. H. Spies | Jun | 15 | 1988 | 9:00 AM | June | 11 | 1988 | Jun | 15 | 1988 | 60.00 acres (less 10.18) - 332 nd Ym R dist | WD | 184 | 510 |

Filing Docket and General Index to Realty Deeds and Mortgages — GRANTORS

REG. U. S. PAT. OFFICE *Cott* County Indexes Since 1888 An Identifying Trade Mark

 Open at Proper Tab according to First Letter or Letters of Name and refer to Buff Sub-Index sheet for page reference.

COTT FAMILY NAME INDEX No. 1-SPLIT © 1948
Made By The Cott Index Company, Columbus, Ohio
Mfg. Cott Patent Index Systems

(309)

| | GRANTORS FAMILY NAMES | GIVEN NAMES ABCDEFGH | GIVEN NAMES IJKLMNO | GIVEN NAMES PQRSTUVWXYZ | GRANTEES | DATE OF FILING | | | | DATE OF INSTRUMENT | | | DATE OF RECORD | | | LOCATION OF PROPERTY OR OTHER DESCRIPTION | KIND OF INST. | BOOK | PAGE |
|--|--------------------------|-------------------------|------------------------|----------------------------|---------------------------------|----------------|-----------|-------------|----------------|--------------------|-----------|-------------|----------------|-----------|-------------|--|------------------------|------------|--------------|
| | | | | | | Month | Day | Year | Hr. M. | Month | Day | Year | Month | Day | Year | | | | |
| | <i>Weiser</i> | <i>Mindy</i> | <i>et al</i> | | <i>Prairie Summit Apts Ltd.</i> | <i>Sept.</i> | <i>28</i> | <i>1979</i> | <i>1:45 PM</i> | <i>Sept.</i> | <i>25</i> | <i>1979</i> | <i>Sept.</i> | <i>28</i> | <i>1979</i> | <i>Limited Partnerships</i> | <i>Agree- ment</i> | <i>152</i> | <i>42-84</i> |

Filing Docket and General Index to Realty Deeds and Mortgages — GRANTORS

REG. U. S. PAT. OFFICE *Chem-Lock* County Indexes Since 1888 An Identifying Trade Mark

Open at Proper Tab according to First Letter or Letters of Name and refer to Buff Sub-Index sheet for page reference.

COTT FAMILY NAME INDEX NO. 1-SPLIT © 1949
MADE BY THE COTT INDEX COMPANY, COLUMBUS, OHIO
MFG. COTT PATENT INDEX SYSTEMS

(339)

| GRANTORS FAMILY NAMES | GIVEN NAMES ABCDEFGH | GIVEN NAMES IJKLMNO | GIVEN NAMES PQRSTUVWXYZ | GRANTEES | DATE OF FILING | | | DATE OF INSTRUMENT | | | DATE OF RECORD | | | LOCATION OF PROPERTY OR OTHER DESCRIPTION | KIND OF INST. | BOOK | PAGE | |
|--------------------------|-----------------------------|------------------------|----------------------------|-----------------------------------|----------------|-----|------|--------------------|-------|-----|----------------|-------|-----|--|---|-------------------------|------|---------|
| | | | | | Month | Day | Year | Hr. M. | Month | Day | Year | Month | Day | | | | | Year |
| Westin, | Robert P. | | | Charlie F. (Mrs. F.E.) Bloodworth | Mar | 3 | 1987 | 11:15 am | Mar | 3 | 1987 | Mar | 3 | 1987 | 0.9 acres - City of Gordon | WD | 179 | 313 |
| " | Robert P. etal | | | The Gordon Bank | June | 11 | 1987 | 9 am | June | 4 | 1987 | June | 11 | 1987 | Special Power of Attorney 9/31/88 | WD | 180 | 470-471 |
| " | Robert P. etal | | | Hugh D. Couch, Jr. etal | July | 6 | 1987 | 9 am | June | 30 | 1987 | July | 7 | 1987 | 12 acres - 27 th RD - 28186 | Protective Covenants | 180 | 720-724 |
| " | " | " | " | Robert P. Westin etal | " | " | " | " | " | " | " | " | " | " | " | " | " | " |
| " | Robert P. etal | | | Bruce W. Chambers | July | 28 | 1987 | 9 am | June | 30 | 1987 | July | 22 | 1987 | 1.46 acres - 27 th RD - 331 st 2nd | WD | 181 | 117 |
| " | Robert P. etal | | | Eddie, Jr. & Betty L. Lowe | Aug | 7 | 1987 | 9 am | July | 14 | 1987 | Aug | 10 | 1987 | 2 acres - 27 th RD - 331 st 2nd | WD | 181 | 237 |
| " | Robert P. etal | | | Alexander Lowe | Sept | 3 | 1987 | 9 am | July | 27 | 1987 | Sept | 3 | 1987 | 1 acre - 27 th RD - 28186; 331 st 2nd | WD | 181 | 508 |
| " | Robert P. as co-tenant etal | | | Larry W. Dargis | Nov | 9 | 1987 | 11:40 am | Nov | 9 | 1987 | Nov | 12 | 1987 | tract - City of Gordon | WD | 182 | 194-195 |
| " | Robert P. etal | | | Willie Burrey | Dec | 16 | 1987 | 9 am | Nov | 30 | 1987 | Dec | 17 | 1987 | 1 acre - 28186; 27 th RD - 331 st 2nd | WD | 182 | 504 |
| " | Robert P. | | | Georgia Power Company | Dec | 23 | 1987 | 9 am | Dec | 21 | 1987 | Dec | 29 | 1987 | Right of Way | Case- rest | 182 | 541 |
| " | Robert P. etal | | | Charles & Barbara D. Russell | Feb | 2 | 1988 | 9 am | Jan | 30 | 1988 | Feb | 4 | 1988 | 1 acre - 27 th RD; 331 st 2nd; 28186; C-1 | WD | 183 | 48 |
| " | Robert P. etal | | | James G. & Catherine D. Magin | Mar | 17 | 1988 | 11:20 pm | Mar | 3 | 1988 | Mar | 8 | 1988 | .71 acre - 27 th RD - 28186 - 331 st 2nd | WD | 183 | 312 |
| " | Robert P. etal | | | Clarence E. Brown | Mar | 7 | 1988 | 1:20 pm | Mar | 3 | 1988 | Mar | 8 | 1988 | .71 acre - 27 th RD - 331 st 2nd | WD | 183 | 319 |
| " | Robert P. etal | | | Bobby & Gloria Burrey | Apr | 7 | 1988 | 9 am | Mar | 31 | 1988 | Apr | 8 | 1988 | .50 acre - 27 th RD - 331 st 2nd | WD | 183 | 661 |
| " | Robert P. etal | | | Roger L. Smith etal | Apr | 11 | 1988 | 9 am | Apr | 4 | 1988 | Apr | 13 | 1988 | .50 acre - 27 th RD - 331 st 2nd | WD | 183 | 678 |
| " | " | " | " | Marjorie A. Pitts etal | " | " | " | " | " | " | " | " | " | " | " | " | " | " |
| " | Robert P. etal | | | Larry A. Derrard | Apr | 21 | 1988 | 9 am | Apr | 18 | 1988 | Apr | 25 | 1988 | .49 acre - 27 th RD - 331 st 2nd | WD | 183 | 772 |

Filing Docket and General Index to Realty Deeds and Mortgages—GRANTORS

Refer to SUB-INDEX in front portion of Book for Alphabetical Arrangement and Page Reference to Names in this Index

Cott Patented Index Systems.
Manufactured by Geo. D. Barnard Sta. Co., St. Louis, Mo.

3

| GRANTORS FAMILY NAMES | GIVEN NAMES ABCDEFGHIJ | GIVEN NAMES KLMNO | GIVEN NAMES PQRSTUWXYZ | GRANTEES | DATE OF FILING | | | | DATE OF INSTRUMENT | | | DATE OF RECORD | | | LOCATION OF PROPERTY OR OTHER DESCRIPTION | KIND OF INST'MT | BOOK | PAGE | |
|--------------------------|---------------------------|----------------------|---------------------------|--------------------------|----------------|-----|------|-----|--------------------|-------|-----|----------------|-------|-----|--|--------------------|------|------|---------|
| | | | | | MONTH | DAY | YEAR | HR. | MIN. | MONTH | DAY | YEAR | MONTH | DAY | | | | | YEAR |
| wood | D. M. | | | Julius A. Horne. | Jan. | 9 | 1912 | | | Dec. | 30 | 1911 | Jan. | 9 | 1912 | | Deed | 16 | 232-5 |
| Wood, | Mary E. | | | Nancy J. Ogburn | | | | | | | | | | | | | Deed | H | 627 |
| wood, | J. S. | | | John H. Simpson | | | | | | Feb. | 9 | 1900 | Feb. | 15 | 1900 | | Deed | V | 442 |
| " | J. S. Guardian ad litem | | | Thomas E. Freeman | | | | | | July | 30 | 1900 | Aug. | 2 | 1900 | | " | V | 486-7 |
| " | J. S. | | | E. J. Lingo | | | | | | Feb. | 10 | 1896 | Sept. | 29 | 1900 | | " | S | 521 |
| " | J. S. | | | Sarah A. R. A. O. McCook | | | | | | Nov. | 30 | 1898 | Oct. | 30 | 1899 | | " | S | 497 |
| " | N. E. | | | L. J. Miller | | | | | | Jan. | 1 | 1897 | Jan. | 2 | 1897 | | " | Q | 300-1 |
| " | Mary E. | | | Ira B. Stanley | | | | | | Jan. | 30 | 1888 | Jan. | 30 | 1888 | | " | J | 393 |
| " | J. S. | | | Joe F. John T. Lingo | | | | | | Oct. | 16 | 1888 | Nov. | 1 | 1888 | | " | J | 24 |
| " | J. S. | | | Emma Wood | | | | | | May | 23 | 1889 | June | 11 | 1889 | | " | J | 504-5 |
| " | Mary E. | | | Georgia Loan & Trust Co. | | | | | | Dec. | 1 | 1889 | Dec. | 17 | 1889 | | " | J | 656-7 |
| " | J. S. et al. | | | A. H. Nesbit | | | | | | Mar. | 29 | 1892 | Mar. | 29 | 1892 | | " | K | 764-5-6 |
| " | J. S. & Branan C. M. | | | Mary J. Jynner | | | | | | Apr. | 26 | 1892 | Apr. | 29 | 1892 | | " | L | 543-4 |
| " | G. B. | | | R. E. Hatfield | | | | | | | | | | | | | " | B | 35 |
| " | W. J. | | | J. W. Brooks | | | | | | | | | | | | | " | L | 312 |
| " | Bryant & Smith | | | Laurel Branch Church | | | | | | | | | | | | | " | L | 315 |
| " | Mrs N. E. | | | G. E. Stevens | | | | | | Dec. | 2 | 1902 | Dec. | 8 | 1902 | | " | V | 46 |

note
I-315

V-46

etc

Filing Docket and General Index to Realty Deeds and Mortgages—GRANTORS

3

Refer to SUB-INDEX in front portion of Book for Alphabetical Arrangement and Page Reference to Names in this Index

Cott Patented Index Systems.
Manufactured by Geo. D. Barnard Sta. Co., St. Louis, Mo.

| GRANTORS FAMILY NAMES | GIVEN NAMES ABCDEFGHIJ | GIVEN NAMES JKLMNO | GIVEN NAMES PQRSTUVWXYZ | GRANTEES | DATE OF FILING | | | | DATE OF INSTRUMENT | | | DATE OF RECORD | | | LOCATION OF PROPERTY OR OTHER DESCRIPTION | KIND OF INST'MT | BOOK | PAGE |
|--------------------------|---------------------------|-----------------------|----------------------------|-------------------------------------|----------------|-----|------|--------|--------------------|-----|------|----------------|-----|------|--|--------------------|----------------|------|
| | | | | | MONTH | DAY | YEAR | HR. M. | MONTH | DAY | YEAR | MONTH | DAY | YEAR | | | | |
| Wood, | | | | Julian Lindsey ^{N.E. Wood} | | | | | Mar. | 30 | 1903 | Apr. | 18 | 1903 | Deed | V | 64 | |
| " | A. J. | | | Mrs. L. C. Peeler | | | | | Oct. | 9 | 1902 | Jan. | 9 | 1904 | " | X | 321 | |
| " | H. C. | | | Jno. A. Vinson | | | | | Nov. | 6 | 1906 | Nov. | 7 | 1906 | G.C.D. | X | 347 | |
| " | " | | | " | | | | | Jan. | 8 | 1907 | Jan. | 8 | 1907 | Deed | X | 554 | |
| " | | | R. L. | The Hannenberg Co. | Nov. | 13 | 1912 | 8 A.M. | Nov. | 12 | 1912 | Nov. | 13 | 1912 | M. Deed | 22 | 129-30-1 | |
| " | Mrs. Sallie M. | | | Peoples Bank | Mar. | 2 | 1915 | 2 P.M. | Feb. | 27 | 1915 | Mar. | 2 | 1915 | " | " | 24 143-4-5 | |
| " | " | " | " | " | Feb. | 14 | 1916 | 8 A.M. | Feb. | 10 | 1916 | Feb. | 14 | 1916 | " | " | 27 134-35 | |
| " | " | " | R. L. | " | Dec. | 21 | 1916 | 8 A.M. | Dec. | 16 | 1916 | Dec. | 21 | 1916 | " | " | 26 128 | |
| " | B. A. | | | W. J. Little | Feb. | 17 | 1917 | 8 A.M. | Feb. | 16 | 1917 | Feb. | 17 | 1917 | Ratty | 25 | 612 | |
| " | | | Nancy P. | L. Baum + Co. | | | | | Dec. | 31 | 1891 | Jan. | 7 | 1892 | Deed | L | 354 | |
| " | | | J. S. | John J. Hughes | | | | | May | 23 | 1889 | Aug. | 10 | 1907 | " | 21 | 135 | |
| " | Martha, A. E. Wood | | | W. C. Wood + J. E. Wood | | | | | Apr. | 24 | 1893 | Nov. | 4 | 1893 | " | L | 710 | |
| " | Sallie + R. L. | | | Farmers + Merchants Bk. | Mar. | 31 | 1920 | 8 A.M. | Mar. | 25 | 1920 | Mar. | 31 | 1920 | Real Estate | mtg. | 37 173 | |
| " | Mrs. Sarah | | | " | Apr. | 23 | " | " | Apr. | 7 | " | Apr. | 23 | " | " | " | 37 194 | |
| " | R. L. et. al. | | | " | May | 5 | " | 2 P.M. | Mar. | 24 | " | May | 5 | 1911 | " | " | 37 211 | |
| " | | | W. C. | W. W. Robinson | Nov. | 20 | 1920 | 8 A.M. | Nov. | 18 | " | Nov. | 20 | 1920 | Real Estate | mtg. | 37 355 | |

Filing Docket and General Index to Realty Deeds and Mortgages—GRANTORS

Refer to SUB-INDEX in front portion of Book for Alphabetical Arrangement and Page Reference to Names in this Index

Cott Patented Index Systems.
Manufactured by Geo. D. Barnard Sta. Co., St. Louis, Mo.

3

| GRANTORS FAMILY NAMES | GIVEN NAMES ABCDEFGHIJ | GIVEN NAMES JKLMNO | GIVEN NAMES PQRSTUVWXYZ | GRANTEES | DATE OF FILING | | | | DATE OF INSTRUMENT | | | DATE OF RECORD | | | LOCATION OF PROPERTY OR OTHER DESCRIPTION | KIND OF INST'MT | BOOK | PAGE |
|--------------------------|---------------------------|-----------------------|----------------------------|-------------------|----------------|-----|------|--------|--------------------|-----|------|----------------|-----|------|--|--------------------|-------|------|
| | | | | | MONTH | DAY | YEAR | HR. M. | MONTH | DAY | YEAR | MONTH | DAY | YEAR | | | | |
| Wood | Sarah A. | | | Ada J. Beck | Mar | 7 | 1908 | 2 Pm | Feb. | 26 | 1908 | Mar | 9 | 1908 | Deed | 13 | 89 | |
| " | J. S. | | | A. S. Bacon & Son | Oct | 29 | 1908 | 8am | Oct | 29 | 1908 | Oct | 29 | 1908 | " | 13 | 154-5 | |
| " | J. S. | | | Mrs. C. M. Brown | Jan | 25 | 1909 | 11am | Jan | 25 | 1909 | Jan | 25 | 1909 | " | 25 | 247 | |
| " | | | ← N. E. | Martha Allen | Feb. | 9 | 1909 | 10am | Dec | 14 | 1907 | Feb | 9 | 1909 | " | 25 | 251 | |
| " | Margrett | | | R. L. Brooks | May | 4 | 1909 | 10am | Dec | 31 | 1908 | May | 5 | 1909 | " | 17 | 203 | |
| " | Sarah Ann | | | Ada J. Beck | Nov | 30 | 1909 | 11am | Aug | 16 | 1909 | Nov | 30 | 1909 | " | 17 | 406 | |
| " | J. S. | | | Laura Goyner | Sept | 27 | 1910 | 2 Pm | Sept | 27 | 1910 | Sept | 27 | 1910 | " | 25 | 299 | |
| " | J. S. | | | W. H. Parker | Dec | 20 | 1911 | 2 Pm | Dec | 20 | 1911 | Dec | 21 | 1911 | " | 20 | 68 | |
| " | | | Nancy J. | J. A. Pace | June | 15 | 1912 | 8am | Jan | 31 | 1912 | June | 15 | 1912 | " | 17 | 523 | |
| " | J. S. | | | C. C. Criswell | Aug | 17 | 1912 | 8am | Oct | 20 | 1910 | Aug | 17 | 1912 | " | 25 | 329 | |
| " | | | R. L. | Sallie M. Wood | Nov | 27 | 1912 | 2 Pm | Oct | 1 | 1912 | Nov | 27 | 1912 | " | 23 | 21 | |
| " | | | R. L. | Sallie M. Wood | Nov | 27 | 1912 | 2 Pm | Oct | 1 | 1912 | Nov | 27 | 1912 | " | 23 | 22 | |
| " | Mrs. H. C. | | | Lou Wright | Feb. | 21 | 1913 | 8am | Feb | 20 | 1913 | Feb | 21 | 1913 | " | 25 | 342 | |
| " | Mrs H. C. | | | Ed. Crutchfield | Feb | 21 | 1913 | 8am | Feb | 20 | 1913 | Feb. | 21 | 1913 | " | 25 | 341 | |
| " | J. S. | | | Inventor Ry. Co. | Apr | 12 | 1913 | 2 Pm | Apr | | 1913 | Apr | 12 | 1913 | " | 25 | 344 | |
| " | George W. Justice | | | Heard Bros. | May | 21 | 1913 | 8am | May | 14 | 1913 | Mar | 21 | 1913 | " | 17 | 588-9 | |

Filing Docket and General Index to Realty Deeds and Mortgages—GRANTORS

(3)

Refer to SUB-INDEX in front portion of Book for Alphabetical Arrangement and Page Reference to Names in this Index

Cott Patented Index Systems.
Manufactured by Geo. D. Barnard Sta. Co., St. Louis, Mo.

| GRANTORS FAMILY NAMES | GIVEN NAMES ABCDEFGHIJ | GIVEN NAMES KLMNOP | GIVEN NAMES QRSTUVWXYZ | GRANTEES | DATE OF FILING | | | | DATE OF INSTRUMENT | | | DATE OF RECORD | | | LOCATION OF PROPERTY OR OTHER DESCRIPTION | KIND OF INSTMT | BOOK | PAGE |
|--------------------------|---------------------------|-----------------------|---------------------------|-------------------|----------------------|------|------|--------|--------------------|------|------|----------------|------|------|--|-------------------|------|-------|
| | | | | | MONTH | DAY | YEAR | HR. M. | MONTH | DAY | YEAR | MONTH | DAY | YEAR | | | | |
| Wood | | | | Mrs. H. C. | Central of Ga. Ry Co | Oct | 13 | 1913 | 2 Pm | Sept | 29 | 1913 | Oct | 13 | 1913 | Deed | 17 | 394-5 |
| " | | | | Mrs. W. W. et al. | E. D. Smith | Dec | 4 | 1913 | Sam | Nov | 11 | 1922 | Dec | 4 | 1913 | " | 24 | 184-5 |
| " | | | | L. A. | M. J. Youngblood | May | 1 | 1914 | Sam | Dec | 27 | 1914 | May | 1 | 1914 | " | 22 | 421 |
| " | | | | Mrs. H. C. | Aaron M. Clendon | Nov | 9 | 1914 | 2 Pm | Aug | 12 | 1914 | Nov | 9 | 1914 | " | 20 | 190 |
| " | | | | Emma | James H. Council | Jan | 14 | 1915 | 10am | Oct | 27 | 1914 | Jan | 14 | 1915 | " | 7 | 365 |
| " | | | | Mrs. H. C. | Jim Hoston | Aug | 23 | 1915 | 12am | Dec | 16 | 1913 | Aug | 23 | 1915 | " | 20 | 218 |
| " | | | | Mrs Pearl Cannon | H. E. Stephens | Sept | 8 | 1917 | 2 Pm | Aug | | 1917 | Sept | 8 | 1917 | " | 30 | 34 |
| " | | | | J. J. | Wesley King | Oct | 25 | 1917 | Sam | Jan | 30 | 1871 | Oct | 26 | 1917 | " | 29 | 251-2 |
| " | | | | Mrs. Sallie M. | J. F. Arnold | Nov | 20 | 1917 | Sam | July | 31 | 1917 | Nov | 20 | 1917 | " | 23 | 270 |
| " | | | | Mrs. Sallie M. | R. P. Anderson | Dec | 24 | 1917 | 2 Pm | Nov | 27 | 1917 | Dec | 24 | 1917 | " | 30 | 116 |
| " | | | | Mrs Sallie M. | A. A. Cobb | Feb | 5 | 1918 | 2 Pm | Jan | 28 | 1918 | Feb | 5 | 1918 | " | 30 | 125 |
| " | | | | Mrs H. C. | Ed Hughes | May | 18 | 1918 | Sam | Dec | 17 | 1911 | May | 18 | 1918 | " | 7 | 423 |
| " | | | | Mrs. H. C. | H. E. Stephens | July | 22 | 1918 | 2 Pm | July | 22 | 1918 | July | 22 | 1918 | " | 30 | 152 |
| " | | | | J. A. | J. P. Wood | Sept | 6 | 1919 | 2 Pm | Sept | 2 | 1919 | Sept | 6 | 1919 | " | 30 | 273 |
| " | | | | J. C. | E. L. Jeanes | Jan | 21 | 1920 | Sam | Nov | 6 | 1919 | Jan | 21 | 1920 | " | 30 | 347 |
| " | | | | H. C. | Edgar Bros Co | Feb | 2 | 1920 | 2 Pm | Jan | 29 | 1920 | Feb | 2 | 1920 | " | 30 | 357 |
| " | | | | Mrs. H. C. | H. E. Stephens | Apr | 13 | 1920 | 2 Pm | Mar | 8 | 1920 | Apr | 13 | 1920 | " | 30 | 389 |

Filing Docket and General Index to Realty Deeds and Mortgages—GRANTORS

Refer to SUB-INDEX in front portion of Book for Alphabetical Arrangement and Page Reference to Names in this Index

| GRANTORS FAMILY NAMES | GIVEN NAMES ABCDEFGH | GIVEN NAMES IJKLMNO | GIVEN NAMES PQRSTUWXYZ | GRANTEES | DATE OF FILING | | | | DATE OF INSTRUMENT | | | DATE OF RECORD | | | LOCATION OF PROPERTY OR OTHER DESCRIPTION | KIND OF INST'MT | BOOK | PAGE |
|--------------------------|-------------------------|------------------------|---------------------------|------------------------------|----------------|------|---------------------|---------|--------------------|---------|------|----------------|-----------------------------------|------|--|--------------------|------|------|
| | | | | | MONTH | DAY | YEAR | HR. M. | MONTH | DAY | YEAR | MONTH | DAY | YEAR | | | | |
| Wood | | Mrs. Sarah | Martha | D. W. Eiland | Dec 8 | 1920 | Jan | Dec 1 | 1920 | Dec 8 | 1920 | | | Deed | 30 | 491 | | |
| " | | Mrs Sarah | Martha | D. W. Eiland | Dec 8 | 1920 | Jan | Dec 1 | 1920 | Dec 8 | 1920 | | | " | 30 | 492 | | |
| " | | L. a. | | J. S. Miller & S. R. Owens, | Apr 23 | 1921 | Jan | July 15 | 1920 | Apr 23 | 1921 | | | " | 30 | 545 | | |
| " | | Mrs. Sarah | Martha | Farmer's & Merchants Bank | Jan. 11 | 1921 | 27 th | Jan. 6 | 1920 | Jan. 11 | 1921 | | Real Estate | note | 29 | 577-8 | | |
| " | | B. a. | | Horne Andrews | | | | Feb. 21 | 1913 | Feb. 27 | 1913 | | | M.D. | 19 | 293 | | |
| | | | | Com. Co. | | | | | | | | | | | | | | |
| Wood | | Mrs J. C. | | U. P. Jackson | July 2 | 1935 | 10:30 ^{am} | July 2 | 1935 | July 2 | 1935 | | 20 acre land in Dwyer dist | Deed | 52 | 260 | | |
| " | | L. a. | | D. H. Hardie | Dec 9 | " | " | Dec 9 | " | Dec 9 | " | | 2 lots in Block B in Gordon | WD | 46 | 569 | | |
| " | | Lonic | | The Merchants & Farmers Bank | Oct 20 | 1937 | 5 ^{PM} | Oct 19 | 1937 | Oct 23 | 1937 | | 29.4 acres in Dist. 10-31-1442 | Deed | 87 | 16-17 | | |
| " | | L. a. | | Mrs Bertha S. Blackheart | July 20 | 1944 | 1 ^{am} | July 18 | 1944 | July 25 | 1944 | | 2 river lots in Gordon | WD | 80 | 389-90 | | |
| " | | " | | Mrs annie waters et al | - | - | - | - | - | - | - | | - | - | - | - | | |
| " | | J. C. | | A. B. Wood | Sept 27 | 1944 | 1 ^{am} | Sept 27 | 1944 | Sept 28 | 1944 | | Lot in Town of 1000 | WD | 80 | 434 | | |
| " | | A. B. | | Wilkinson County | Mar 3 | 1950 | 1 ^{am} | Oct 22 | 1949 | Mar 7 | 1950 | | 0.078 acre Right of Way | RWD | 82 | 189 | | |
| " | | annie E. nan | | George H. Connel | Nov 5 | 1957 | 5 ^{PM} | Jan 10 | 1957 | Nov 8 | 1957 | | 25.7 acre Brownston | WD | 96 | 577-8 | | |
| " | | Lionel a. et al | | Robert M. Bryington | Apr 27 | 1958 | 1 ^{am} | Sept 11 | 1958 | Apr 27 | 1958 | | Lot 19 & 20 Block 2 Lambin Gordon | WD | 99 | 183-4 | | |
| " | | Rufus L. et al | | " " " | " | " | " | " | " | " | " | | " " " | " | " | " | | |

This Index approved and adopted for use in the Counties of Georgia pursuant to the Act approved August 8, 1916, providing for uniform records throughout the State.

Filing Docket and General Index to Realty Deeds and Mortgages—GRANTORS

Clifford Walker, Attorney General.

Refer to SUB-INDEX in front portion of book for Alphabetical Arrangement and Page Reference to Names in this Index

Cott's Patented Index Systems. Owned and manufactured by Walker, Evans & Cogswell Co., Charleston, S. C.

(3)

| GRANTORS FAMILY NAMES | GIVEN NAMES A B C D E F G H | GIVEN NAMES I J K L M N O | GIVEN NAMES P Q R S T U V W X Y Z | GRANTEES | DATE OF FILING | | | | DATE OF INST'MT | | | DATE OF RECORD | | | LOCATION OF PROPERTY OR OTHER DESCRIPTION | Kind of Inst'mt | Book | Page |
|--------------------------|--------------------------------|------------------------------|--------------------------------------|------------------------------|----------------|-----|--------|--------|-----------------|-----|------|----------------|-----|-----------------------------|--|--------------------|------|--------|
| | | | | | Month | Day | Year | Hour | Month | Day | Year | Month | Day | Year | | | | |
| Mood | R. L. | | | Sal Gumberg | May | 24 | 1921 | 8 a.m. | May | 23 | 1921 | May | 24 | 1921 | 1/2 interest 2 lots Gordon Ga | Mar-Deed | 30 | 558 |
| | " | MR N. C. | | W. E. Stephens | Nov | 17 | " | 2 p.m. | Oct | 24 | " | Nov | 17 | " | 260 acs. at Farmhouse Ga | Mar-Deed | 39 | 36 |
| | " | W. J. et al | | W. B. Estrage | Jan | 31 | 1922 | " | Apr | 1 | 1893 | Feb | 1 | 1922 | 20 1/2 acs. Lots, 207, 210, 26 Dist. | Mar-Deed | 34 | 108-9 |
| | " | A. J. et al | | " " " | " | " | " | " | " | " | " | " | " | " | " " " " " " " " " " " " | " | 34 | 108-9 |
| | " | B. F. et al | | " " " | " | " | " | " | " | " | " | " | " | " | " " " " " " " " " " " " | " | 34 | 108-9 |
| | " | J. S. | | George N. Carswell | Feb | 17 | " | " | Jan | 5 | 1909 | Feb | 18 | " | 146 1/2 acs., 4th Dist. | Mar-Deed | 30 | 634 |
| | " | B. L. et al | | Farmers Merchants BK | Mar | 9 | " | 8 a.m. | Mar | 8 | 1922 | Mar | 9 | " | Lot 1 + 2, Block D, Gordon, Ga | D.B.S. | 42 | 132 |
| | " | L. A. | | Farmers Merchants BK | May | 2 | " | 2 p.m. | Dec | 31 | " | May | 3 | " | Satisfy November 2nd 1922 (A.G.B.) | D.B.S. | 42 | 149 |
| | " | L. A. | | " " " | " | " | " | " | " | " | " | " | " | " | Satisfy November 2nd 1922 (A.G.B.) | D.B.S. | 42 | 147 |
| | " | A. J. | | Stevens Bros Company | June | 1 | " | 8 a.m. | May | 23 | " | June | 5 | " | 200 acs., Lots 102, 103, 104, 5th Dist | Lease | 39 | 124-5 |
| | " | D. M. | | A. J. Wood | Aug | 6 | " | " | Aug | 21 | 1914 | Aug | 8 | " | 200 acs., Lots 102, 103, 104, 5th Dist | Mar-Deed | 39 | 159-60 |
| | " | B. L. | | Farmers Merchants BK | Sept | 11 | " | " | Sept | 8 | 1922 | Sept | 16 | " | Satisfy J. Woodth, 1892 (A.G.B.) | D.B.S. | 38 | 259 |
| | " | A. M. et al | | J. Speyer & M. Alrath Mfg Co | Oct | 2 | " | " | Mar | 6 | " | Oct | 7 | " | Satisfy Aug-18-1928 G.S.B. Club | Lease | 39 | 173-6 |
| | " | L. A. et al | | " " " | " | " | " | " | " | " | " | " | " | " | 12 acs. | Lease | 39 | 173-6 |
| | " | John E. | | First National Bank | " | 14 | " | 2 p.m. | Oct | 13 | " | " | 17 | " | 56 acs., Frey Dist. U note 38/278-9 | D.B.S. | 38 | 278-9 |
| " | L. A. | | O. M. Neal | " | 30 | " | 8 a.m. | " | 28 | " | Nov | 2 | " | Dirous track near Gordon Ga | Mar-Deed | 40 | 96 | |

N. B.—This system of indexing is patented, and same covers both the Sub-Index and sheets comprising the General Index. The Loose Leaf Binder is also patented, both being the patents of C. M. COFFEE, Walker, Evans & Cogswell Co., of Charleston, S. C., are owners of these patents, and furnish these Sheets and Binders in North Carolina, South Carolina, Georgia, Florida and Alabama.

Filing Docket and General Index to Realty Deeds and Mortgages—GRANTORS

(3) Clifford Walker, Attorney General.

Refer to SUB-INDEX in front portion of book for Alphabetical Arrangement and Page Reference to Names in this Index

Cott's Patented Index System. Owned and manufactured by Walker, Evans & Cogswell Co., Charleston, S. C.

| GRANTORS FAMILY NAMES | GIVEN NAMES ABCDEFGHIJ | GIVEN NAMES IJKLMNO | GIVEN NAMES PQRSTUVWXYZ | GRANTEES | DATE OF FILING | | | | DATE OF INST'MT | | | DATE OF RECORD | | | LOCATION OF PROPERTY OR OTHER DESCRIPTION | Kind of Inst'mt | Book | Page |
|--------------------------|---------------------------|------------------------|----------------------------|---------------------|----------------|-----|------|--------|-----------------|-----|------|----------------|-----|------|---|--------------------|------|--------|
| | | | | | Month | Day | Year | Hour | Month | Day | Year | Month | Day | Year | | | | |
| Wood | R. L. | | | Mrs. Willie Tinsley | Jan | 2 | 1923 | 8 a.m. | Dec | 27 | 1922 | Jan | 4 | 1923 | Lots # 1 & 2, Block D, Garden Ga | Deed | 40 | 130 |
| " | R. L. | | | Sal Isenberg | Mar | 14 | " | 2 p.m. | Mar | 14 | 1923 | Mar | 14 | " | 1/2 interest vacant Lot, Garden Ga | W.D. | 40 | 160 |
| " | L. A. | | | J. E. Gibbs | Apr | 21 | " | 8 a.m. | Apr | " | " | Apr | 21 | " | Timber 30 acs., 33rd District | Leas. | 38 | 415- |
| " | R. L. | | | Mrs. S. M. Wood | May | 5 | " | " | May | 1 | " | May | 5 | " | Two Lots, Garden | W.D. | 40 | 169 |
| " | R. L. | | | Mrs. S. M. Wood | " | " | " | " | " | " | " | " | " | " | 1/2 undivided interest lot in Garden | W.D. | 40 | 168 |
| " | R. E. | | | W. E. Stephens | " | 10 | " | 2 p.m. | Apr | 12 | " | " | 12 | " | Thompson mortgage - Transfer | | 43 | 415- |
| " | Mrs. Sarah M. | | Miss Mary B. Tindler | | Nov | 19 | " | " | Nov | 15 | " | Nov | 19 | " | J. L. Robertson Deed, Extension agreement | | 39 | 327-8 |
| " | L. A. | | | Josephine Gibson | " | " | " | 8 a.m. | " | 17 | " | " | " | " | One acre, 331st Dist in or near Garden | W.D. | 40 | 220 |
| " | Mrs. A. J. et al | | Josephine Gibson | | Dec | " | " | " | Dec | 7 | " | Dec | 22 | " | Timber on 296 acs., Lots 141, 142, 332nd Dist | Leas. | 39 | 339 |
| " | Mrs. Sara Martha | | Wm. Robertson et al | | " | 31 | " | " | Apr | " | " | Jan | 1 | 1924 | 100 acs., 5th District | Deed | 38 | 559-60 |
| " | Mrs. A. J. et al | | Fernando Gannon | | " | 22 | " | 2 p.m. | Dec | 5 | " | Dec | 24 | 1923 | 296 acs., 332nd Dist | W.D. | 39 | 340 |
| " | L. A. | | Farmers Merchants Bank | | Mar | 11 | 1924 | 8 a.m. | Mar | 10 | 1924 | Mar | 13 | 1924 | D. E. Bloodworth D. P.S. - Transfer | | 42 | 271 |
| " | Mrs. A. J. et al | | Fernando Gannon | | Dec | 22 | 1923 | 2 p.m. | Dec | 5 | 1923 | Mar | 31 | " | 296 acs., 332nd Dist | W.D. | 39 | 389-90 |
| " | J. E. | | Farmers Merchants Bank | | Apr | " | 1924 | 8 a.m. | Apr | 20 | 1924 | Apr | 23 | " | Lot 141, 142, 332nd Dist | Deed | 44 | 65 |
| " | J. E. | | W. M. Bick | | Nov | 4 | " | " | Oct | 4 | " | Nov | 16 | " | 56 acs., 9th Dist | W.D. | 39 | 476 |
| " | L. A. | | Josephine Gibson | | " | 19 | " | " | Nov | 15 | " | " | 20 | " | Two acs. in Garden | W.D. | 40 | 308 |

This Index approved and adopted for use in the Counties of Georgia pursuant to the Act approved August 8, 1916, providing for uniform records throughout the State.

Filing Docket and General Index to Realty Deeds and Mortgages—GRANTORS

Clifford Walker, Attorney General.

Refer to SUB-INDEX in front portion of Book for Alphabetical Arrangement and Page Reference to Names in this Index.

Cott's Patented Index Systems. Owned and manufactured by Walker, Evans & Cogswell Co., Charleston, S. C.

N. B.—This system of indexing is patented, and same covers both the Sub-index and sheets comprising the General Index. The Loose Leaf Binder is also patented, both being the patents of C. M. COYNE, Walker, Evans & Cogswell Co., of Charleston, S. C., are owners of these patents, and furnish these Sheets and Binders in North Carolina, South Carolina, Georgia, Florida and Alabama.

| GRANTORS FAMILY NAMES | GIVEN NAMES ABCDEFGHIJ | GIVEN NAMES IJKLMNO | GIVEN NAMES PQRSTUVWXYZ | GRANTEES | DATE OF FILING | | | | DATE OF INST'MT | | | DATE OF RECORD | | | LOCATION OF PROPERTY OR OTHER DESCRIPTION | Kind of Inst'mt | Book | Page |
|--------------------------|---------------------------|------------------------|----------------------------|--|----------------|-----|------|--------|-----------------|-----|------|----------------|-----|------|---|--------------------|------|--------|
| | | | | | Month | Day | Year | Hour | Month | Day | Year | Month | Day | Year | | | | |
| Wood | B. L. (W. M.) et al | | | Gordon Masonic Realty ^{Est. 1904} | Feb | 19 | 1925 | 8 a.m. | Oct | 15 | 1919 | Feb | 24 | 1925 | Masonic Bldg Gordon Ga | W.D. | 31 | 253 |
| " | L. A. (W. M.) et al | | | " " " | " | " | " | " | " | " | " | " | " | " | " " " " | W.D. | 31 | 253 |
| " | A. J. | | | A. G. Bateman | June | 11 | " | 2 p.m. | Apr | 28 | 1905 | June | 11 | " | 4 acres, 5th Dist. Part ^{By Downing Land} | W.D. | 40 | 384 |
| " | Mrs Sallie M. Adams | | | Sal Leuberg | Aug | " | " | 8 a.m. | June | 2 | 1925 | Aug | 11 | " | Two Lots in Gordon | Adms Deed | 39 | 576-7 |
| " | Mrs R. L. | | | Ira B. Stinson | " | " | " | " | " | 8 | " | " | " | " | 1/2 interest in 2 lots in Gordon | W.D. | 40 | 406 |
| " | Mrs Sallie M. | | | " " " | " | " | " | " | July | 24 | " | " | " | " | Lot in Gordon | Quit Claims | 39 | 577 |
| " | Mrs M. C. | | | F. B. Chamber | Nov | " | " | " | Nov | 10 | " | Nov | 11 | " | one acre in Parmelee, Ga. | W.D. | 40 | 433 |
| " | H. L. Pruett et al | | | Fred H. Byington | Jan | 18 | 1924 | 8 a.m. | Jan | 14 | 1924 | Jan | 18 | 1924 | 1/2 acre old school lot, Milledgeville Ga | W.D. | 40 | 456 |
| " | J. C. | | | Farmers Merchants Bank | Nov | 4 | " | 8 a.m. | Nov | 3 | " | Nov | 5 | " | Deed of gift dated 28, 1934 | W.D. | 40 | 450 |
| " | Mrs M. C. | | | Milledgeville Lighting Co. | June | 18 | " | 8 a.m. | Aug | 10 | 1925 | June | 30 | " | 1/2 lot #172, 4th Dist. | Ease | 41 | 133 |
| " | A. J. | | | State Highway Board of Ga. | July | 27 | " | " | " | " | " | July | 29 | " | 0.394 acres, Right of Way. | W.D. | 41 | 151 |
| " | Mrs Sallie M. | | | W. R. Wardle | Feb | 8 | 1927 | " | Feb | 28 | 1927 | Feb | 8 | 1927 | P.O. Bldg store Gordon Ga. | D.P.S. | 42 | 434 |
| " | Mrs Sallie | | | Central Georgia Trans-Co | " | 12 | " | " | Jan | 5 | " | " | 14 | " | 100 foot strip near Gordon | Ease | 41 | 259-60 |
| " | John C. | | | First National Bank of Milledgeville | " | 21 | " | 8 a.m. | Mar | 19 | " | " | 21 | " | Deed of gift July 5, 1934 | W.D. | 41 | 90 |
| " | L. A. | | | W. F. Weaver | " | 22 | " | " | " | " | " | " | 22 | " | 379 acres, Branch Dist. ^{Deed filed 3/9/28 (U. S. 13)} | D.P.S. | 42 | 443 |
| " | Mrs H. C. | | | Georgia Central Trans Co. | " | 24 | " | " | Feb | 5 | " | Apr | 1 | " | 100 foot strip lot #242 3rd Dist. ^{Deed 4/2/43} | Ease | 41 | 259-60 |

41/282-3

Filing Docket and General Index to Realty Deeds and Mortgages—GRANTORS

3 Clifford Walker, Attorney General.

Refer to SUB-INDEX in front portion of Book for Alphabetical Arrangement and Page Reference to Names in this Index.

Cott's Patented Index Systems. Owned and manufactured by Walker, Evans & Cogswell Co., Charleston, S. C.

| GRANTORS FAMILY NAMES | GIVEN NAMES ABCDEFGHIJ | GIVEN NAMES KLMNO | GIVEN NAMES PQRSTUVWXYZ | GRANTEES | DATE OF FILING | | | | DATE OF INST'MT | | | DATE OF RECORD | | | LOCATION OF PROPERTY OR OTHER DESCRIPTION | Kind of Inst'mt | Book | Page |
|--------------------------|----------------------------|----------------------|----------------------------|------------------------------|----------------|-----|------|--------|-----------------|-----|------|----------------|-----|------|---|--------------------|------|-------|
| | | | | | Month | Day | Year | Hour | Month | Day | Year | Month | Day | Year | | | | |
| Wood | N. C. et al | | | Georgia Central Power Co | Mar | 24 | 1927 | 8 a.m. | Feb | 5 | 1927 | Apr | 9 | 1927 | 100 foot strip, Diver Lake & Ditch | Easement | 41 | 293-4 |
| " | Mrs J. et al | | | " " " " | " | " | " | " | " | " | " | " | " | " | " " " " | Easement | 41 | 293-4 |
| " | J. A. | | | Georgia Power Co | Sept | 21 | " | 2 P.M. | Aug | 15 | " | Sept | 23 | " | Strip of land 1245 Ditch | Easement | 41 | 348 |
| " | W. C. | | | Martha J. Wood | Oct | 7 | " | 8 a.m. | Dec | 31 | 1920 | Oct | 11 | " | 59 acres, Lot #39, 2nd Dist. | W.D. | 40 | 628 |
| " | W. C. | | | J. H. Howell | July | 8 | 1928 | 8 a.m. | Oct | 30 | 1926 | July | 15 | 1928 | Satisfied 4/4/31 (A-B) | D.P.S. | 42 | 518 |
| " | L. A. | | | W. F. Weaver | Mar | 14 | " | " | Mar | 8 | 1928 | Mar | 14 | " | Satisfied mch 25/1929 (A. S. B) | D.P.S. | 45 | 438-5 |
| " | Amie G. | | | Sidney Spear | Apr | " | " | 2 P.M. | Apr | 9 | " | Apr | 14 | " | 195 acres, Lot 71 x 5 "Paul's Place" 4th Dist | W.D. | 44 | 41 |
| " | Mrs Sallie M. | | | Bette L. Ethridge | Dec | 1 | " | " | Nov | 1 | " | Dec | 1 | " | Diver Lake in Gordon Co | W.D. | 44 | 93 |
| " | Mrs Sallie M. | | | Atie K. Ethridge | " | 12 | " | " | Oct | 1 | " | " | 12 | " | P.O. Bldg in Gordon | W.D. | 44 | 95 |
| " | L. A. | | | W. F. Weaver | Mar | 18 | 1929 | 8 a.m. | Mar | 14 | 1929 | Mar | 23 | 1929 | Satisfied 8/18/29 (A-B) | D.P.S. | 48 | 1-2 |
| " | L. A. | | | W. F. Weaver | " | " | " | " | " | 14 | " | " | " | " | indexed met above | | | |
| " | D. M. | | | The Merchants & Farmers Bank | Apr | 15 | " | " | Apr | 12 | " | Apr | 17 | 1929 | Satisfied May 8/1929 (A-B) | D.S. | 49 | 34 |
| " | D. M. | | | " " " " | May | 4 | " | " | " | " | " | May | 4 | " | Satisfied May 27/1929 (A-B) | D.S. | 49 | 91 |
| " | D. M. | | | " " " " | " | " | " | " | " | 27 | " | " | " | " | 2 tracts = 120 acres, Branch Dist. | W.D. | 41 | 546 |
| " | Sallie M. by atty in fact. | | | Atie Ethridge | June | 11 | " | " | June | 7 | " | June | 13 | " | P.O. Bldg Lot in Gordon | adm Deed | 41 | 551 |
| " | Mrs H. E. | | | H. C. Wood | July | 10 | " | " | Apr | 9 | 1917 | July | 10 | " | Dug Street Lot in Ewinnton | W.D. | 44 | 152 |

Filing Docket and General Index to Realty Deeds and Mortgages—GRANTORS

Refer to SUB-INDEX in front portion of Book for Alphabetical Arrangement and Page Reference to Names in this Index.

Cott Patented Index Systems.
Manufactured by Geo. D. Barnard Sta. Co., St. Louis, Mo.

| GRANTORS FAMILY NAMES | GIVEN NAMES A B C D E F G H | GIVEN NAMES I J K L M N O | GIVEN NAMES P Q R S T U V W X Y Z | GRANTEES | DATE OF FILING | | | | DATE OF INSTRUM'T | | | DATE OF RECORD | | | LOCATION OF PROPERTY OR OTHER DESCRIPTION | KIND OF INST'M'T | BOOK | PAGE |
|--------------------------|--------------------------------|------------------------------|--------------------------------------|---------------------|----------------|-----|------|--------|-------------------|-----|------|----------------|-----|------|---|---------------------|------|-------|
| | | | | | MONTH | DAY | YEAR | HR. M. | MONTH | DAY | YEAR | MONTH | DAY | YEAR | | | | |
| Wood | Mrs Pearl C. | | | W. L. Dixon | July | 10 | 1929 | 8 a.m. | July | 9 | 1929 | July | 10 | 1929 | Dog store lot in Swinton | W.D. | 46 | 153. |
| " | L. A. | | | Burl Gibson et al | Sept | 17 | " | " | Sept | 14 | " | Sept | 17 | " | 100 acres, Romanh Dist. | W.D. | 46 | 177. |
| " | D. M. | | | B. W. Gray | Jan | 15 | 1930 | " | Nov | 6 | " | Jan | 15 | 1930 | 132 1/2 acres, lot #202, 5th Dist | W.D. | 50 | 32 |
| " | A. J. | | | J. N. Maxwell | Mar | 13 | " | 8 a.m. | Mar | 8 | 1930 | Mar | 14 | " | one acre, lot #132, 2nd District | W.D. | 50 | 47 |
| " | A. B. | | | W. J. Weaver | " | 15 | " | 8 a.m. | " | 15 | " | " | 15 | " | 20 1/2 acres, lot #132, 2nd District | | | 113 |
| " | Mrs Martha J. et al | | | P. D. Yancy | Jan | 7 | 1931 | " | Nov. | 17 | 1930 | Jan | 7 | 1931 | 59 acres 2nd land dist # 39 | W.D. | 46 | 278 |
| " | Dennis et al | | | P. D. Yancy | Jan | 7 | " | " | " | " | " | " | " | " | 59 acres lot #39, 2nd Dist | W.D. | 46 | 278 |
| " | Willard et al | | | P. D. Yancy | " | " | " | " | " | " | " | " | " | " | 59 " " " " " | W.D. | 46 | 278 |
| " | Mrs Maggie | | | Swinton Bank | Feb | 4 | " | " | not given | Feb | 4 | " | " | " | John N. Bloodworth D.P.S. Trust | | 42 | 161 |
| " | J. A. | | | W. J. Weaver | Mar | 5 | " | " | Mar | 3 | 1931 | Mar | 5 | " | Deed of gift - Feb. 7, 1934 (W.D. 50) | | 50 | 536-7 |
| " | Sarah F. et al | | | Wm J. Patterson | " | 28 | " | 2 p.m. | Oct | 21 | 1889 | Apr | 3 | " | 63 acres | W.D. | 50 | 189 |
| " | Sarah F. et al | | | William H. McCook | " | " | " | " | " | " | " | " | " | " | 63 acres | W.D. | 50 | 189 |
| " | Lacy et al | | | L. F. Cannon | Sept | 24 | " | 8 a.m. | Sept | 21 | 1931 | Sept | 30 | " | 2/3 of timber on #202 1/2 acre | Land | 49 | 684 |
| " | Mrs Emma | | | | | | | | | | | | | | | | | |
| " | Mrs Lacy et al | | | W. R. Stinson | Jan | 5 | 1932 | 8 a.m. | Sept | 21 | 1931 | Jan | 5 | 1932 | 94 acres, Bethel Dist. | quit claim | 50 | 260-1 |
| " | Mrs H. E. | | | Mrs Geo. H. Caswell | " | 8 | " | 2 p.m. | Sept | - | 1919 | " | 8 | " | 25 acre in Swinton | W.D. | 50 | 263 |

Filing Docket and General Index to Realty Deeds and Mortgages—GRANTORS

3

Refer to SUB-INDEX in front portion of Book for Alphabetical Arrangement and Page Reference to Names in this Index.

Cott Patented Index Systems.
Manufactured by Geo. D. Barnard Sta. Co., St. Louis, Mo.

| GRANTORS FAMILY NAMES | GIVEN NAMES A B C D E F G H | GIVEN NAMES I J K L M N O | GIVEN NAMES P Q R S T U V W X Y Z | GRANTEES | DATE OF FILING | | | | DATE OF INSTRUM'T | | | DATE OF RECORD | | | LOCATION OF PROPERTY OR OTHER DESCRIPTION | KIND OF INST'M'T | BOOK | PAGE |
|--------------------------|--------------------------------|------------------------------|--------------------------------------|--------------------------|----------------|-----|------|--------|-------------------|-----|------|----------------|-----|------|--|---------------------|------|------|
| | | | | | MONTH | DAY | YEAR | HR. M. | MONTH | DAY | YEAR | MONTH | DAY | YEAR | | | | |
| Wood | Miss Maggie | | | Carson Collins | Oct | 20 | 1932 | 8 AM | Oct | 20 | 1932 | Oct | 20 | 1932 | 45 acres, 4th dist | W.D. | 46 | 368 |
| " | Mrs Nancy Jane | | | H. A. Fountain | Feb. | 22 | 1933 | 2 PM | Feb. | 6 | 1933 | Feb. | 22 | 1933 | 250 acres, 5th Dist | W.D. | 50 | 399 |
| " | J. C. Parshiff | | | Wilkinson Corvets | Sept. | 14 | " | 9 AM | Sept | 5 | " | Sept. | 18 | 1933 | 28 acres Land 1931 taxes \$28.90 | S-D | 50 | 465 |
| " | Mrs J. F. Parshiff | | | " | " | " | " | " | " | " | " | " | " | " | 15 " " " " | " | " | 465 |
| " | Mrs Sara Martha | | | James F. Wood | " | 25 | " | " | Aug | 18 | " | " | 25 | " | 100 acres, 5th Land Dist. | W-D. | 46 | 403 |
| " | L. A. | | | Gleason L. | Jan | 5 | 1934 | PM | Nov. | 25 | 1932 | Jan | 5 | 1934 | 100 acre 331st District | W-D | 46 | 438 |
| " | Mrs Sarah Martha | | | Farmers & Merchants Bank | " | 11 | 1921 | " | Jan. | 6 | 1921 | " | 11 | 1920 | Real Estate | Mtg. | 29 | 5278 |
| " | John Pink et al | | | Land Bank Commission | Feb | 23 | 1934 | 9 AM | Feb. | 14 | 1934 | Feb. | 24 | 1934 | 100 acres 331st Dist | W.D. | 50 | 465 |
| " | J. A. et al | | | " | " | " | " | " | " | " | " | " | " | " | " | " | " | " |
| " | J. E. | | | Mrs Hopie Jones | Feb | 26 | " | 2 PM | " | 23 | " | " | 26 | " | Satisfied Aug. 25-1932 | W.D. | 46 | 422 |
| " | F. Glenn | | | R. T. Weaver | Mar. | 17 | " | 9 AM | Mar. | 16 | " | Mar. | 17 | 1934 | 100 acres 331st Dist | D.P.S. | 47 | 269 |
| " | Mrs J. C. Jomuly et al | | | J. C. Wood | May | 2 | " | " | May | 1 | " | May | 2 | " | (74 1/2) acres in 1505 dist | W.D. | 50 | 633 |
| " | John Caswell | | | Land Bank Commission | Jan | 20 | " | 2 PM | June | 15 | " | June | 21 | " | Satisfied Oct 17-1932 | W.D. | 50 | 633 |
| " | John Pink | | | Burdick Whitehurst | Aug | 27 | " | " | Feb | 1st | " | Aug | 27 | " | Land in Bethel Dist - option & lease | S2 | 123 | 3 |
| " | J. A. | | | Burdick Whitehurst | " | " | " | " | " | " | " | " | " | " | 190 acre Land in Bethel option & lease | S2 | 123 | 4 |
| " | J. E. | | | L. N. Jordan | Dec. | 24 | " | 9 AM | Dec | 22 | 1934 | Dec | 24 | 1934 | 10 1/4 acres in Bloodworth Dist | D.P.S. | 52 | 170 |

Filing Docket and General Index to Realty Deeds and Mortgages—GRANTORS

Refer to SUB-INDEX in front portion of Book for Alphabetical Arrangement and Page Reference to Names in this Index.

Cott Patented Index Systems.
Manufactured by Geo. D. Barnard Sta. Co., St. Louis, Mo.

| GRANTORS FAMILY NAMES | GIVEN NAMES A B C D E F G H | GIVEN NAMES I J K L M N O | GIVEN NAMES P Q R S T U V W X Y Z | GRANTEES | DATE OF FILING | | | | DATE OF INSTRUM'T | | | DATE OF RECORD | | | LOCATION OF PROPERTY OR OTHER DESCRIPTION | KIND OF INST'NT | BOOK | PAGE | |
|--------------------------|--------------------------------|------------------------------------|--------------------------------------|---------------------------|----------------|-----|------|--------|-------------------|-----------|------|----------------|-------|------|--|---|----------------|----------|-------|
| | | | | | MONTH | DAY | YEAR | HR. M. | MONTH | DAY | YEAR | MONTH | DAY | YEAR | | | | | |
| Wood | Mrs. Lucy J. et al | | | J. B. Stinson | Jan | 16 | 1936 | AM | 10 | Jan | 28 | 1936 | Jan | 17 | 1936 | 20 acres Land | W.D. | 52 | 354-6 |
| " | Mrs. P. C. et al | By Victor Davidson her executor | | H. E. Stepler | Jan | 29 | 1936 | AM | 9 | Jan | 28 | 1936 | Jan | 30 | 1936 | 5.5 Acres Land near Tombsboro. | W.D. | 52 | 359 |
| " | Mrs. Pearl Cannon | By Victor Davidson her executor | | W. R. Council | Mar. | 1 | 1937 | P.M. | 2 | Mar | 1 | 1937 | Mar | 2 | 1937 | Home & lot in Deseriter | W.D. | 52 | 543-4 |
| " | L. A. | | | J. R. Owen | April | 15 | " | " | 9 | " | 24 | " | April | 15 | " | Timber in Big Commerce Swamp | W.D. | 52 | 557-8 |
| " | Viola Miller et al | | | E. E. Miller | June | 24 | " | P.M. | 2 | " | 3 | " | June | 24 | 1937 | Divided Tracts of Land | W.D. | 52 | 592-8 |
| " | J. E. et al | | | Clyde Daniel | Sept. | 14 | " | P.M. | 5 | Sept | 13 | " | Sept | 14 | 1937 | 10 1/4 acre Land in 328th dist | W.D. | 52 | 625 |
| " | J. E. Mrs. et al | | | " | " | " | " | " | " | " | " | " | " | " | " | " | " | " | " |
| " | Margaret et al | | | State Highway Board of Mo | Oct | 29 | " | " | 9 | Not given | " | " | Oct | 29 | " | 0.34 acre Land Right of way | " | 60 | 414 |
| " | Margaret et al | | | " | " | " | " | " | 10 | " | " | " | " | " | " | 0.16 | " | 60 | 417 |
| " | J. E. | | | J. L. Council | Nov | 17 | " | AM | 10 | Nov | 17 | " | Nov | 17 | " | Interchange of Land 32 1/2 Dist. 2 1/2 Miles (W.D.) | W.D. | 52 | 520 |
| " | J. E. | | | J. A. Bass | Mar. | 1 | 1938 | AM | 9 | Feb. | 28 | 1938 | Mar. | 1 | 1938 | Interchange of Land 32 1/2 Dist. 2 1/2 Miles (W.D.) | W.D. | 57 | 103-4 |
| " | J. E. | | | Wepkinson Co. Bar | April | 16 | " | " | " | April | 13 | " | April | 16 | " | 1/2 acre Land in 328 dist. | W.D. | 47 | 577 |
| " | Louis | | | Mrs. Louis Wood | " | 27 | " | " | 2 | Jan | 5 | 1938 | April | 27 | " | 99.961 acre in Ramoth Dist | W.D. | 61 | 193 |
| " | A. J. | | | State Highway Board of Mo | Sept | 21 | " | " | 9 | Not given | " | " | Sept | 21 | 1938 | 0.36 acre Right of way | W.D. | 62 | 313 |
| " | A. B. | | | D. P. Lee | Jan | 3 | 1939 | P.M. | 9 | Dec | 16 | " | Jan | 3 | 1939 | 1 acre in 331st dist. | " | 61 | 251 |
| " | Mrs Pearl Myrick et al | | | W. C. Dennard | " | 4 | " | AM | 9 | " | 10 | " | " | 4 | " | 135 acres in 331st dist. | Timber Land | 63 57 | 101 |

Filing Docket and General Index to Realty Deeds and Mortgages—GRANTORS

Refer to SUB-INDEX in front portion of Book for Alphabetical Arrangement and Page Reference to Names in this Index.

Cott Patented Index Systems.
Manufactured by Geo. D. Barnard Sta. Co., St. Louis, Mo.

3

| GRANTORS FAMILY NAMES | GIVEN NAMES A B C D E F G H | GIVEN NAMES I J K L M N O | GIVEN NAMES P Q R S T U V W X Y Z | GRANTEES | DATE OF FILING | | | | DATE OF INSTRUM'T | | | DATE OF RECORD | | | LOCATION OF PROPERTY OR OTHER DESCRIPTION | KIND OF INST'M'T | BOOK | PAGE |
|--------------------------|--------------------------------|------------------------------|--------------------------------------|----------------------|----------------|-----|------|-----------|-------------------|-----|------|----------------|-----|------|--|---------------------|------|--------|
| | | | | | MONTH | DAY | YEAR | HR. M. | MONTH | DAY | YEAR | MONTH | DAY | YEAR | | | | |
| Wood | Leonard A | | | Heard Broz. | Apr | 18 | 1939 | 9 AM | Apr | 15 | 1939 | Apr | 18 | 1939 | Deeds of Land in Ramah Dist | W.D. | 57 | 397 |
| " | Mrs. Lucy Jane et al | | | J. B. Shivers | Sept | 21 | " | " | June | 26 | " | Sept | 22 | " | 150 acs Land in 26th Land Dist | W.D. | 57 | 488-9 |
| " | Leonard A | | | James T. Sanders | Oct | 27 | " | 2:30 P.M. | Oct | 27 | " | Oct | 27 | " | 180 acs land in Ramah dist. | " | 61 | 327 |
| " | J. E. | | | Wichita County | May | 13 | 1940 | 2 P.M. | not given | | | May | 15 | 1940 | 0.693 acres for Right of way | " | 62 | 320 |
| " | J. E. | | | Wilkinson Co Bank | July | 27 | " | 2 P.M. | July | 25 | 1940 | July | 27 | 1940 | 2 1/2 Acres of Land in Ramah Dist | W.D. | 57 | 389 |
| " | Robbie E. | | | A. J. Wood | Nov | 22 | " | " | Sept | 24 | " | Nov | 22 | " | 332 1/2 acs. Land in 150-Acres Land Dist | W.D. | 57 | 642 |
| " | Mrs J. E. | | | J. B. Water | " | 27 | " | 7 P.M. | Nov | 27 | 1940 | " | 30 | " | 1/2 interest in 12 1/2 acs Land 327 acs | W.D. | 67 | 11 |
| " | J. E. | | | M. H. Everett | " | " | " | " | " | 27 | " | " | 29 | " | 85-Settled 37 1/2 acs, 1944 | W.D. | 67 | 320 |
| " | A. B. | | | W. J. Weaver | Dec | 30 | " | 2 P.M. | Dec | 30 | " | Dec | 30 | 1940 | Deeds of Land in Ramah Dist | W.D. | 67 | 33 |
| " | L. A. | | | J. J. Sanders | Jan | 4 | 1941 | 5 P.M. | Jan | 4 | 1941 | Jan | 6 | 1941 | 182 acs in Ramah Dist | W.D. | 61 | 477 |
| " | Nan | | | Ch. Power Company | " | 4 | " | 2 P.M. | Dec | 13 | 1940 | " | " | " | Right of Way easement | " | 67 | 42 |
| " | Robbie E et al | | | Land Bank Commission | Jan | 24 | 1941 | 3:30 P.M. | Dec | 6 | 1940 | Jan | 25 | 1940 | 170 1/2 acs Land 332 1/2 acs | W.D. | 67 | 61-2-3 |
| " | Abner J. et al | | | " | " | " | " | " | " | " | " | " | " | " | " | " | " | " |
| " | Gordon E. et al | | | " | " | " | " | " | " | " | " | " | " | " | " | " | " | " |
| " | L. A. | | | W. R. Myrick | April | 28 | " | 2 P.M. | April | 26 | 1941 | Apr | 28 | 1941 | 329. acs Land in 33rd Land Dist | W.D. | 61 | 527 |
| " | Mrs A. J. | | | Robert E Wood | Feb | 6 | 1942 | 9 AM | Feb | 2 | 1942 | Feb | 7 | 1942 | 1/2 Undivided interest in Land 332 1/2 acs | W.D. | 67 | 261 |

Filing Docket and General Index to Realty Deeds and Mortgages—GRANTORS

Refer to SUB-INDEX in front portion of Book for Alphabetical Arrangement and Page Reference to Names in this Index

Cott Patented Index Systems.
Manufactured by Geo. D. Barnard Sta. Co., St. Louis, Mo.

| GRANTORS FAMILY NAMES | GIVEN NAMES ABCDEFGHIJ | GIVEN NAMES KLMNOPQ | GIVEN NAMES RSTUVWXYZ | GRANTEES | DATE OF FILING | | | | DATE OF INSTRUMENT | | | DATE OF RECORD | | | LOCATION OF PROPERTY OR OTHER DESCRIPTION | KIND OF INST'MT | BOOK | PAGE |
|--------------------------|---------------------------|---------------------------|--------------------------|-----------------------------|----------------|-----|------|------------|--------------------|-----|------|----------------|-----|------|--|--------------------|------|-------|
| | | | | | MONTH | DAY | YEAR | HR. M. | MONTH | DAY | YEAR | MONTH | DAY | YEAR | | | | |
| Wood | | John C. | | G. D. Beck | apr | 7 | 1942 | 10 AM | apr. | 7 | 1942 | apr | 7 | 1942 | 74 acres in 1505 Dist | W.D. | 61 | 635 |
| " | | L. A. | | S. R. Owen | June | 20 | 1942 | 9 A.M. | June | 17 | 1942 | June | 20 | " | Extension of Timber Land | | 67 | 316 |
| " | | L. A. et al | | JW M. Cook | Jan | 5 | 1943 | 12:30 P.M. | Oct | 21 | 1889 | Jan | 6 | 1943 | 117-Acre Land 2vey Sub. | W.D. | 67 | 403-4 |
| Woode | | Charlie | | Hill Allen | Feb | 12 | 1943 | 5 P.M. | Feb | 13 | 1943 | Feb | 13 | 1943 | 1/2 Acre Land 4th Land Sub. | " | 70 | 63 |
| " | | Robert Lucius | | James F Wood et al | Jan | 3 | 1944 | 3 P.M. | July | 27 | " | Jan | 3 | 1944 | Last Will & Testament | | 67 | 602 |
| " | | Robert Lucius | | Eleanor W Wood et al | " | " | " | " | " | " | " | " | " | " | " | " | " | " |
| " | | Annie K. | | J. J. Stevens | " | 19 | " | 2 P.M. | Jan | 15 | 1944 | Jan | 19 | 1944 | 55.25 Acre Land in 327th to index | W.D. | 77 | 60-61 |
| Wood | | J. A. and J. P. Wood Adm. | | S. R. Owen & C. M. Shephard | Nov. | 7 | 1944 | 4 P.M. | Nov. | 7 | 1944 | Nov. | 7 | 1944 | 200-Acre Land in Bethel Sub. | W.D. | 17 | 305 |
| " | | James R. | | L. A. Wood | Dec | 28 | " | 11 AM | Oct | 27 | 1927 | Dec | 28 | " | 1/13 interest in J. A. Wood estate | W.D. | 70 | 207 |
| " | | John Pink | | Owen & Shephard | " | " | " | 9 AM | Dec | 27 | 1944 | Dec | 30 | 1944 | 100-Acre Land in Bethel Sub. | W.D. | 74 | 212-3 |
| " | | John Pink | | Owen & Shephard | Jan | 15 | 1945 | 10 | Jan | 13 | 1945 | Jan | 15 | 1945 | 100 Acre Land in Bethel Sub. | W.D. | 74 | 270 |
| " | | Mrs. O. L. et al | | G. W. Martin Gordon Clayton | Feb | 6 | 1941 | 6 | July | 25 | 1941 | Feb | 8 | 1945 | Land Lot # 180 in 26th Sub. | W.D. | 74 | 282-3 |
| " | | L. A. | | Georgia Power Co | June | 19 | 1945 | 11:45 | May | 30 | 1945 | June | 21 | " | Right of Way | W.D. | 74 | 356 |
| " | | Mrs. Willie Mae F et al | | Louis C. Nesmith | Aug | 10 | 1945 | 6 P.M. | Aug | 10 | " | Aug | 10 | 1945 | 192 Acre Land - 52 Acre | W.D. | 74 | 371 |
| " | | J. P. | | M. H. Everett | Nov. | 17 | 1945 | 2 P.M. | Nov | 12 | 1945 | Nov. | 19 | 1945 | 333 Acre Land - 150 Acre | W.D. | 74 | 371 |
| " | | L. A. | | A. B. Beck | " | 28 | 1945 | " | Nov. | 24 | 1945 | " | 29 | 1945 | 188 Acre Land in 33rd 12th | W.D. | 70 | 278 |

Filing Docket and General Index to Realty Deeds and Mortgages—GRANTORS

Refer to SUB-INDEX in front portion of Book for Alphabetical Arrangement and Page Reference to Names in this Index

Cott's Patented Index Systems,
Manufactured by Geo. D. Barnard Sta. Co., St. Louis, Mo.

(3)

| GRANTORS FAMILY NAMES | GIVEN NAMES ABCDEFGHIJ | GIVEN NAMES KLMNO | GIVEN NAMES PQRSTUWXYZ | GRANTEES | DATE OF FILING | | | | DATE OF INSTRUMENT | | | DATE OF RECORD | | | LOCATION OF PROPERTY OR OTHER DESCRIPTION | KIND OF INST'MT | BOOK | PAGE |
|--------------------------|----------------------------|----------------------|---------------------------|-------------------------------|----------------|-----|------|--------|--------------------|-----|------|----------------|-----|------|--|--------------------|------|--------|
| | | | | | MONTH | DAY | YEAR | HR. M. | MONTH | DAY | YEAR | MONTH | DAY | YEAR | | | | |
| Wood | Dean | | | Gordon Finance Co | Mar | 6 | 1950 | am | Mar | 2 | 1950 | Mar | 13 | 1950 | 100 acres near Gordon | WD | 82 | 339-40 |
| " | J. F. | | | Robert Luciano Wood | July | 5 | " | " | June | 10 | " | July | 5 | " | 100 acres near Gordon | WD | 82 | 339-40 |
| " | Mr Florence Weber | | | Zelen had Bond of calculation | Nov | 6 | " | am | Oct | 24 | 1950 | Nov | 9 | " | 100 acres near Gordon | WD | 82 | 339-40 |
| " | J. F. et al | | | Wilkinson County | June | 2 | 1951 | pm | May | 26 | 1951 | June | 14 | 1951 | Right of way | RWD | 85 | 118 |
| " | L. A. | | | W. F. Albutton et al | Sept | 4 | 1951 | am | Mar | 31 | 1951 | Sept | 15 | 1951 | lots in Gordon | WD | 85 | 225 |
| " | L. A. | | | Helen Wood Albutton et al | " | " | " | " | " | " | " | " | " | " | lots in Gordon | " | " | " |
| " | Mr Florence Weber | | | J. E. & John W. Spear | Oct | 30 | " | pm | Oct | 20 | " | Oct | 31 | 1951 | 140.8 acres 2nd land dist | WD | 85 | 277 |
| " | Mr Martha Bloodworth et al | | | Mr Pauline W. Bloodworth | Nov | 26 | " | pm | " | 30 | " | Nov | 26 | " | lot in Gordon | WD | 85 | 294 |
| " | A. B. | | | Mr W. M. Collins | Jan | 16 | 1952 | am | Nov | 17 | 1951 | Jan | 16 | 1952 | lot in Zionsboro | WD | 70 | 615 |
| " | L. C. | | | Georgia Kaahin Co. | Mar | 19 | 1952 | pm | Feb | 22 | 1949 | Apr | 15 | 1952 | 85 acres 327th S. M. Dist | Mini cont | 85 | 615-6 |
| " | Mr Kate | | | " " " | " | " | " | " | Dec | 7 | 1948 | " | " | " | 100 acres | " | 89 | 6-7 |
| " | L. A. | | | Lilli B King | Jan | 15 | 1953 | am | Jan | 15 | 1953 | Jan | 15 | 1953 | of E. B. King | WD | 75 | 532 |
| " | Dean et al | | | State Highway Dept | Feb | 21 | " | am | Nov | 20 | " | Feb | 24 | " | Right of way | RWD | 89 | 241-2 |
| " | Carl A. | | | Gordon Bond | May | 4 | " | " | May | 2 | " | May | 4 | " | lot in Zionsboro | WD | 89 | 583 |
| " | A. Bortow | | | Mr Lee McCook Wood | June | 27 | " | pm | June | 23 | 1953 | June | 30 | 1953 | lot in Zionsboro | WD | 89 | 345 |
| " | James M. | | | Georgia Power Co | July | 2 | " | am | July | 2 | " | July | 2 | " | Primarily E. B. King | WD | 89 | |

Filing Docket and General Index to Realty Deeds and Mortgages—GRANTORS

Refer to SUB-INDEX in front portion of Book for Alphabetical Arrangement and Page Reference to Names in this Index

Cott Patented Index Systems.
Manufactured by Geo. D. Barnard Sta. Co., St. Louis, Mo.

| GRANTORS FAMILY NAMES | GIVEN NAMES ABCDEFGHIJ | GIVEN NAMES KLMNO | GIVEN NAMES PQRSTUVWXYZ | GRANTEES | DATE OF FILING | | | | DATE OF INSTRUMENT | | | DATE OF RECORD | | | LOCATION OF PROPERTY OR OTHER DESCRIPTION | KIND OF INST'MT | BOOK | PAGE |
|--------------------------|-----------------------------|----------------------|----------------------------|------------------------------|----------------|-----|------|--------|--------------------|-----|------|----------------|-----|------|--|--------------------|---------------|------------------|
| | | | | | MONTH | DAY | YEAR | HR. M. | MONTH | DAY | YEAR | MONTH | DAY | YEAR | | | | |
| Wood | Delphin et al | | | Henry T. Glinson | Aug | 25 | 1855 | am | --- | --- | 1878 | Aug | 29 | 1855 | 27 3/4 acrs | WD | 93 | 420 |
| " | Delphin et al | per James Todd, et | | Mary J. Pruitt | " | 25 | " | " | July | 31 | 1880 | " | 29 | " | 39 acrs 26 cord abt | WD | 93 | 421-2 |
| " | Mary S. | | | Georgia Power Co | Mar | 8 | 1956 | " | Mar | 1 | 1956 | Mar | 6 | 1956 | Right of Way | WD | 93 | 527-8 |
| " | Earl A. | | | Dobson Tenure Co | Sept | 19 | " | " | Sept | 15 | " | Sept | 25 | " | Let in Gordon 11/11/60 | WD | 96 | 172-3 |
| " | J. C. | | | B. F. Everett | " | 27 | " | " | Sept | 26 | " | " | 28 | " | Let in Gordon 37 | WD | 93 | 434 |
| " | Earl A. | | | Dobson Tenure Co | Nov | 21 | " | " | Sept | 15 | " | Nov | 24 | " | Let in Gordon | WD | 86 | 197 |
| " | J. C. | | | E. A. Jensen | Aug | 26 | 1957 | pm | Aug | 20 | 1957 | Aug | 29 | 1957 | 1 acre land relief | WD | 96 | 505-8 |
| " | J. C. | | | M. H. Nelson | " | 28 | 1957 | am | Aug | 28 | 1957 | Aug | 29 | 1957 | Let in Gordon Mar 3, 1958 | WD | 92 | 562 |
| " | Mary Lee S | | | Reuben B. Whipple et al | Oct | 12 | 1957 | am | Sept | 19 | 1957 | Oct | 21 | 1957 | 1/2 acre Tenure abt S.M. | WD | 96 | 541 |
| " | " | " | " | Mathie Lee Whyte et al | " | " | " | " | " | " | " | " | " | " | " | " | " | " |
| " | Mrs Martha Blackworth et al | | | Harwood B. Criswell | Dec | 14 | 1957 | pm | Sept | --- | 1957 | Dec | 18 | 1957 | Divided property, H.M. & Mary L. Blackworth | PA. | 99 | 11 |
| " | Mrs Martha Blackworth et al | | | John Louis Ford | Feb | 14 | 1958 | pm | Feb | 7 | 1958 | Feb | 28 | 1958 | 27 20 acrs 20 cord abt | WD | 99 | 120-1 |
| " | J. C. | | | M. H. Nelson | Mar | 3 | 1958 | am | Feb | 3 | 1958 | Mar | 11 | 1958 | Let in Gordon | WD | 99 | 126 |
| " | E. K. | | | Minerals Chemists & Refiners | Mar | 11 | 1958 | am | Feb | 26 | 1958 | Mar | 15 | 1958 | Let in Gordon 1962 | WD | 99 | 135-6 |
| " | Dean Jr | | | Malcolm L. Crocker | Apr | 19 | 1958 | am | Apr | 17 | 1958 | Apr | 21 | 1958 | 1/2 acre in Gordon | WD | 99 | 178 |
| " | Leonard A et al | | | Robert M. Byington | Apr | 24 | 1958 | am | Sept | 11 | 1958 | Apr | 25 | 1958 | Lat 19+20 Block D Tomlin Survey | WD | 99 | 183-4 |

Filing Docket and General Index to Realty Deeds and Mortgages—GRANTORS

Refer to SUB-INDEX in front portion of Book for Alphabetical Arrangement and Page Reference to Names in this Index

Cott Patented Index Systems.
Manufactured by Geo. D. Barnard Sta. Co., St. Louis, Mo.

3

| GRANTORS FAMILY NAMES | GIVEN NAMES ABCDEFGHIJ | GIVEN NAMES JKLMNO | GIVEN NAMES PQRSTUVWXYZ | GRANTEES | DATE OF FILING | | | | DATE OF INSTRUMENT | | | DATE OF RECORD | | | LOCATION OF PROPERTY OR OTHER DESCRIPTION | KIND OF INST'MT | BOOK | PAGE |
|--------------------------|---------------------------|-----------------------|----------------------------|--------------------|----------------|-----|------|--------|--------------------|-----|------|----------------|-----|------|---|--------------------|------|-------|
| | | | | | MONTH | DAY | YEAR | HR. M. | MONTH | DAY | YEAR | MONTH | DAY | YEAR | | | | |
| Wood | Ray | Watton et al | | Halmer Amerson | July | 3 | 1959 | 3 | July | 31 | 1959 | Aug | 3 | 1959 | 1 acre in Gordon | WD | 99 | 576 |
| " | | Claude A. et al | | " " | Aug | 7 | 1959 | 10 | " | " | " | " | " | " | " | " | " | " |
| " | | Dean S. et al | | Wilkinson County | Nov | 17 | 1959 | am | | | | Nov | 17 | 1959 | Right of Way | WD | 101 | 62 |
| " | | James W. et al | | " " | " | " | " | " | " | " | " | " | " | " | " | " | " | " |
| " | | James W. et al | | " " | " | " | " | " | " | " | " | " | " | " | " | " | " | " |
| " | | Ernie A. | | E. H. Snow | May | 4 | 1960 | pm | May | 4 | 1960 | May | 9 | 1960 | 29 1/2 acres in 33rd St. D.M. (1959) 101 257 | | | |
| " | | Mr. Ruth et al | | Leonard Wilson | " | 14 | 1960 | am | Apr | 20 | 1960 | May | 16 | 1960 | 2 acres 33rd St. D.M. | WD | 101 | 257 |
| Wood | | Mrs. Clara Z. | | Edward J. Haesmann | July | 2 | 1960 | am | Apr | 23 | 1960 | July | 5 | 1960 | 27 1/2 acres in (33rd St. D.M.) Bond District | WD | 101 | 305-6 |
| Wood | | Dean, et. al. | | Emmett B. Smith | Oct | 15 | 1960 | a.m. | Oct | 15 | 1960 | Oct | 15 | 1960 | 5 acres in 5 Land District, 1505 S.M. | WA | 101 | 423 |
| Wood | | Louise et. al | | Gordon Bank | Nov | 2 | 1960 | am | Oct | 29 | 1960 | Nov | 4 | 1960 | 1/2 acre in 33rd St. D.M. 101 257 | | | |
| " | | Myrtle Stapleton | | " " | " | " | " | " | " | " | " | " | " | " | Lot in Gordon | " | " | " |
| " | | Mrs. Mary Lee S. | | Robert Cummings | Nov | 21 | 1960 | a.m. | Nov | 7 | 1960 | Nov | 21 | 1960 | Lot #25, Block D. | WA | 101 | 454 |
| " | | Elyse M. | | Deoria Power Co. | Feb | 1 | 1961 | a.m. | Jan | 20 | 1961 | Feb | 1 | 1961 | Right of Way | Account | 101 | 544-5 |
| " | | James Willard | | Byron F. Wilcox | June | 6 | 1961 | a.m. | May | 26 | 1961 | June | 6 | 1961 | 15 1/2 Acres in 1505 Dry District | WA | 103 | 60 |
| " | | b. b. | | Wilkinson County | June | 20 | 1961 | a.m. | | | | June | 20 | 1961 | Rural Post Road Project No. PR 3581 | WA | 103 | 81-82 |
| " | | J. B. et. al. | | B. E. Ford, Jr. | Sept | 25 | 1961 | a.m. | Sept | 6 | 1961 | Sept | 25 | 1961 | Tracts in 327th (Darrington) S.M. Dist. | WA | 103 | 176 |

Filing Docket and General Index to Realty Deeds and Mortgages—GRANTORS

Refer to SUB-INDEX in front portion of Book for Alphabetical Arrangement and Page Reference to Names in this Index

Cott Patented Index Systems.
Manufactured by Geo. D. Barnard Sta. Co., St. Louis, Mo.

3

| GRANTORS FAMILY NAMES | GIVEN NAMES ABCDEFGHIJ | GIVEN NAMES IJKLMNOP | GIVEN NAMES QRSTUVWXYZ | GRANTEES | DATE OF FILING | | | | DATE OF INSTRUMENT | | | DATE OF RECORD | | | LOCATION OF PROPERTY OR OTHER DESCRIPTION | KIND OF INST'MT | BOOK | PAGE |
|--------------------------|---------------------------|-------------------------|---------------------------|---|----------------|-----|------|--------|--------------------|-----|------|----------------|-----|------|--|--------------------|------|-----------|
| | | | | | MONTH | DAY | YEAR | HR. M. | MONTH | DAY | YEAR | MONTH | DAY | YEAR | | | | |
| Word | Mrs. Hattie H. | et. al. | | G. E. Word, Sr. Institute for Essential Housing, Inc. | Sept. | 25 | 1961 | A.M. | Sept. | 6 | 1961 | Sept. | 25 | 1961 | Tract in 327th (Dorchester) S.M. District | WA | 103 | 176 |
| " | George Evans, Sr. | et. al. | | Institute for Essential Housing, Inc. | Sept. | 25 | 1961 | A.M. | Sept. | 6 | 1961 | Sept. | 25 | 1961 | Satisfied Oct. 15, 1979 | WA | 103 | 176-77-78 |
| " | Blady Elizabeth | et. al. | | Institute for Essential Housing, Inc. | " | " | " | " | " | " | " | " | " | " | " | WA | 103 | 176-77-78 |
| " | Leonard A. | | | E. G. Brennan | Aug. | 6 | 1962 | A.M. | July | 23 | 1962 | Aug. | 10 | 1962 | Tract in Gordon | WD | 103 | 573-4 |
| " | A. Earl | et. al. | | Bonded Builders, Inc. | Oct. | 12 | 1962 | A.M. | Sept. | 26 | 1962 | Oct. | 12 | 1962 | Lot in Gordon | WA | 105 | 37-38 |
| " | Virginia | et. al. | | " | " | " | " | " | " | " | " | " | " | " | " | " | 105 | 37-38 |
| " | J. E. | | | W. T. Hoover | Jan. | 9 | 1963 | A.M. | Jan. | 8 | 1963 | Jan. | 11 | 1963 | 1 acre in Bloomsouth S.M. District | WD | 105 | 199-200 |
| " | L. C. | | | Buel Gibson, et. al. | May | 6 | 1963 | A.M. | May | 28 | 1962 | May | 9 | 1963 | 130 acres in 27th Land District | WA | 105 | 284 |
| " | L. C. | | | Ellen Gibson, et. al. | " | " | " | " | " | " | " | " | " | " | " | " | 105 | 284 |
| " | D. L. Rev | Epitrit. | | Bill Sence Co. | July | 5 | 1963 | A.M. | June | 24 | 1963 | July | 8 | 1963 | 1/4 of Mrs. Louis G. Bailey | WA | 105 | 501-2 |
| " | James H. | | | Herbert L. Wood | Aug. | 16 | 1963 | A.M. | July | 29 | 1963 | Aug. | 16 | 1963 | Tract in Grey District | WD | 105 | 534 |
| " | Herbert L. | | | Buildwell Homes, Inc. | Aug. | 16 | 1963 | A.M. | Aug. | 5 | 1963 | " | " | " | Satisfied Oct 19, 1972 | WA | 105 | 536 |
| " | Doaac C. | | | Reynolds Mining Corp. | Dec. | 10 | 1963 | P.M. | Dec. | 9 | 1963 | Dec. | 11 | 1963 | 65 acres in 327th (Dorchester) S.M. Dist. | Lease | 108 | 107 |
| " | Mrs. Mary Lee Snow | | | S. H. Snow, Jr. | Feb. | 1 | 1964 | A.M. | Oct. | 30 | 1963 | Feb. | 3 | 1964 | Tract in 327th (Dorchester) S.M. Dist. | WD | 108 | 199 |
| " | Lurtis A. | | | Southern Discount Co. | Aug. | 10 | 1964 | A.M. | July | 27 | 1964 | Aug. | 12 | 1964 | 1.9 acres in 328th (Bloomsouth) S.M. Dist. | WA | 108 | 505-1-2 |
| " | Mrs. Virginia H., et. al. | | | L. F. Hawthorne | Sept. | 29 | 1964 | A.M. | Sept. | 25 | 1964 | Sept. | 29 | 1964 | 3 tracts of land | WD | 108 | 587-8 |

Filing Docket and General Index to Realty Deeds and Mortgages — GRANTORS

COTT FAMILY NAME INDEX No. 1-Split
Copyright 1933 A122559

Open at Proper Tab according to First Letter or Letters of
Name and refer to Buff Sub-Index sheet for page reference.

Made by The Cott Index Company, Columbus, Ohio
Foote & Davies, Inc., Atlanta, Georgia

(3)

| GRANTORS FAMILY NAMES | GIVEN NAMES ABCDEFGHIJ | GIVEN NAMES JKLMNO | GIVEN NAMES PQRSTUVWXYZ | GRANTEES | DATE OF FILING | | | | DATE OF INSTRUMENT | | | DATE OF RECORD | | | LOCATION OF PROPERTY OR OTHER DESCRIPTION | KIND OF INST. | BOOK | PAGE |
|--------------------------|---------------------------|-----------------------|----------------------------|----------------------------|----------------|-----|------|--------|--------------------|-----|------|----------------|-----|------|--|---------------------|------|-----------|
| | | | | | Month | Day | Year | Hr. M. | Month | Day | Year | Month | Day | Year | | | | |
| Wood | J. C. | | | Williamson County, Tenn. | Nov | 25 | 1964 | P.M. | Nov | 25 | 1964 | Nov | 25 | 1964 | 2 1/2 acres in 327th (Dorchester) & M. Dist. | WA | 109 | 205 |
| " | Mrs. Mary Lee Snow | | | Eugene M. Graham | Apr | 15 | 1965 | A.M. | Apr | 8 | 1965 | Apr | 15 | 1965 | 2 1/2 acres in 327th (Dorchester) & M. Dist. | WA | 109 | 301 |
| " | J. C. | | | Bunswick Building Corp. | June | 1 | 1965 | am | Apr | 20 | 1965 | June | 1 | 1965 | 15500 sq ft 3rd floor | TL | 109 | 388 |
| " | Edward B. | | | Roy R. Foch | June | 16 | 1965 | A.M. | June | 16 | 1965 | June | 16 | 1965 | Lot in Gordon | WA | 109 | 394-5 |
| " | Burtis A., et al | | | Sherokee Mortgage Co. | July | 2 | 1965 | A.M. | June | 26 | 1965 | July | 2 | 1965 | 1.9 acres in 328th (Bloomington) & M. Dist. | WA | 109 | 415-16-17 |
| " | Rosa L., et al | | | " " " | " | " | " | " | " | " | " | " | " | " | " " " " | " | " | " |
| " | Ray Walton et al | | | Trust of Salpurco | July | 17 | 1965 | am | July | 17 | 1965 | July | 19 | 1965 | 99,960 acres 27th floor | WA | 109 | 430 |
| " | Claude A et al | | | " " " | " | " | " | " | " | " | " | " | " | " | " " " " | " | " | " |
| " | Mrs. H. B. | | | Ed Hughes | Aug | 4 | 1965 | A.M. | Jan | 2 | 1913 | Aug | 5 | 1965 | 1/3 acre 7 band in Somers | WA | 109 | 422 |
| " | A. Earl | | | Gordon Bank | Aug | 13 | 1965 | A.M. | Aug | 10 | 1965 | Aug | 13 | 1965 | Lot in Somers October 16, 1967 | WA | 109 | 485 |
| " | J. C. | | | T. L. Tanner | Sept | 22 | 1965 | P.M. | Sept | 22 | 1965 | Sept | 22 | 1965 | 3/4 acre in Somers | WA | 109 | 541 |
| " | J. C. | | | Gordon Bank | Sept | 24 | 1965 | A.M. | Sept | 14 | 1965 | Sept | 24 | 1965 | Lot in Somers | WA | 109 | 542 |
| " | Burtis A. | | | Southern Discount Co. | Nov | 9 | 1965 | A.M. | Nov | 6 | 1965 | Nov | 9 | 1965 | 1.9 acres in 328th (Bloomington) & M. Dist. | WA | 110 | 28-30 |
| " | Tommy Lee | | | David Smith | Nov | 9 | 1965 | A.M. | Oct | - | 1965 | Nov | 9 | 1965 | 3/4 acre in Dorchester | WA | 110 | 30-31 |
| " | Lorin | | | Mrs. Myrtle Stapleton Wood | Nov | 19 | 1966 | am | Nov | 19 | 1966 | Nov | 19 | 1966 | 1/2 lot, Lot in Gordon | WA | 110 | 324-5 |
| " | Juanita Brown | | | Exchange Bank | Apr | 13 | 1966 | am | Apr | 11 | 1966 | Apr | 13 | 1966 | Satisfied March 15, 1967 1 acre in Somers | WA | 110 | 361-3 |
| " | J. Arthur et al | | | Habitat Under Co. | May | 20 | 1965 | am | May | 12 | 1965 | May | 20 | 1965 | 213.9 acres 2nd floor | TL | 110 | 442-4 |

Filing Docket and General Index to Realty Deeds and Mortgages — GRANTORS

COTT FAMILY NAME INDEX No. 1-Split
Copyright 1933 A122559

Open at Proper Tab according to First Letter or Letters of
Name and refer to Buff Sub-Index sheet for page reference.

Made by The Cott Index Company, Columbus, Ohio
Foote & Davies, Inc., Atlanta, Georgia

(2)

| GRANTORS FAMILY NAMES | GIVEN NAMES ABCDEFGHIJ | GIVEN NAMES KLMNO | GIVEN NAMES PQRSTUVWXYZ | GRANTEES | DATE OF FILING | | | | DATE OF INSTRUMENT | | | DATE OF RECORD | | | LOCATION OF PROPERTY OR OTHER DESCRIPTION | KIND OF INST. | BOOK | PAGE |
|--------------------------|---------------------------|----------------------|----------------------------|-----------------------------|----------------|-----|------|--------|--------------------|-----|------|----------------|-----|------|--|---------------------|------|-------|
| | | | | | Month | Day | Year | Hr. M. | Month | Day | Year | Month | Day | Year | | | | |
| Wood | Juanita | Brown | | Wilkinson County Bank | July | 11 | 1967 | A.M. | July | 7 | 1967 | July | 11 | 1967 | 25g Jre. Boone + Paul Bacon | WD | 106 | 513 |
| " | Mrs. Mary Lee | Suon | | Joac Jones, Jr. et al. | Aug. | 14 | 1967 | P.M. | Aug. | 8 | 1967 | Aug. | 14 | 1967 | Lot in 327th (Duninton) S.M. Dist. | WD | 113 | 56 |
| " | Mrs. Mary Lee | Suon | | Joac Jones, Jr. et al. | " | " | " | " | " | " | " | " | " | " | " | " | " | " |
| " | Rupert A. | et al. | | Ronald E. Wood | Sept. | 6 | 1967 | A.M. | Aug. | 26 | 1967 | Sept. | 6 | 1967 | 10.65 acres in 331st (Keweenaw) Dist. | WD | 113 | 157 |
| " | Mrs. Ruth S. | et al. | | " | " | " | " | " | " | " | " | " | " | " | " | " | " | " |
| " | Juanita B. | | | Wilkinson County Bank | Jan | 15 | 1968 | A.M. | Jan | 5 | 1968 | Jan | 15 | 1968 | Satisfied March 11, 1968 2.67 acres in 330th (Loris) S.M. Dist. | WD | 106 | 584 |
| " | Jimmy W. | Jr. | | Biltmore Homes, Inc | Jan | 26 | 1968 | A.M. | Jan | 9 | 1968 | Jan | 26 | 1968 | 1st fl. of 1st fl. (1979) | WD | 114 | 57-9 |
| " | James Edward | et al. | | Mrs. Edna Wood Friend | Jan | 29 | 1968 | P.M. | Jan | - | 1968 | Jan | 30 | 1968 | .71 of acre in Loomsbow | WD | 114 | 73-74 |
| " | Louisa Kay | et al. | | " | " | " | " | " | " | " | " | " | " | " | " | " | " | " |
| " | Roy W. | | | The First County Bank | Feb. | 26 | 1968 | A.M. | Feb. | 13 | 1968 | Feb. | 26 | 1968 | 1st in 353rd (Keweenaw) S.M. Dist. | WD | 114 | 157 |
| " | Andrew Earl | | | Andrew Earl Wood et al | Aug | 9 | 1968 | pm | Aug | 9 | 1968 | Aug | 9 | 1968 | Lot in Gordon | WD | 115 | 28) |
| " | " | " | | Marglyn Madeline Wood et al | " | " | " | " | " | " | " | " | " | " | " | " | " | " |
| " | Ralph Dawson | | | Carl C. Union | Aug | 28 | 1968 | pm | Aug | 26 | 1968 | Aug | 28 | 1968 | Lot 1st fl. of 1st fl. (1979) | WD | 116 | 57 |
| " | Roy W. | | | E. S. Zupley | Nov. | 15 | 1968 | pm | Nov. | 5 | 1968 | Nov. | 15 | 1968 | 2 acres 2nd fl. land dist. | WD | 116 | 57 |
| " | Willard | | | Bobby Ray Blackworth | Mar | 18 | 1969 | pm | Mar | 8 | 1968 | Mar | 18 | 1969 | .47 acres 1503th dist. S.M. | WD | 116 | 578 |
| " | Ray W + Valia F. | | | United States of America | April | 28 | 1969 | pm | April | 28 | 1969 | April | 28 | 1969 | Lot 1st fl. of 1st fl. (1979) | WD | 117 | 161-4 |
| " | Milton L. Shulye | | | Citizens Bank of Washington | May | 14 | 1969 | pm | May | 13 | 1969 | May | 14 | 1969 | 1st fl. of 1st fl. (1979) | WD | 117 | 21-3 |

Filing Docket and General Index to Realty Deeds and Mortgages — GRANTORS

(3)

COTT FAMILY NAME INDEX No. 1-Split
Copyright 1933 A122589

Open at Proper Tab according to First Letter or Letters of
Name and refer to Buff Sub-Index sheet for page reference.

REG. U. S. PAT. OFFICE *Chemical* County Indexes Since 1888
An Identifying Trade Mark

| GRANTORS FAMILY NAMES | GIVEN NAMES ABCDEFGHIJ | GIVEN NAMES JKLMNO | GIVEN NAMES PQRSTUVWXYZ | GRANTEES | DATE OF FILING | | | | DATE OF INSTRUMENT | | | DATE OF RECORD | | | LOCATION OF PROPERTY OR OTHER DESCRIPTION | KIND OF INST. | BOOK | PAGE |
|--------------------------|---------------------------|-----------------------|----------------------------|-----------------------------|----------------|-----|------|--------|--------------------|-----|------|----------------|-----|------|--|---------------------|------|---------|
| | | | | | Month | Day | Year | Hr. M. | Month | Day | Year | Month | Day | Year | | | | |
| Wood | Curtis E. | | | Herald Allen Mills | May | 30 | 1969 | 11:30 | May | 30 | 1969 | May | 30 | 1969 | 2.45 acres 327th St. det. 8m | WD | 117 | 340-1 |
| " | Mr. & Mrs. F. J. D. | | | Morton Anderson | July | 7 | 1970 | 11:30 | May | 16 | 1970 | July | 7 | 1970 | 62.30 acres 731st St. det. 8m | WD | 120 | 276-80 |
| " | J. E. | | | Edgar W. Bergson | Nov. | 23 | 1970 | 11:30 | Nov | 23 | 1970 | Nov | 23 | 1970 | 1 1/2 acres 328th St. det. 8m | WD | 121 | 160-1 |
| " | James W. Jr. | | | William D. Young et al | Mar | 23 | 1971 | 11:30 | Mar | 23 | 1971 | Mar | 23 | 1971 | Lat in Tracy | WD | 122 | 22 |
| " | " | " | " | Jackie Young et al | " | " | " | " | " | " | " | " | " | " | " | " | " | " |
| " | Mary Lee Snow | | | Middle Georgia Housing | Mar. | 29 | 1971 | 9 | Mar | 22 | 1971 | Mar | 29 | 1971 | 4 Lots 327th St. det. 8m | WD | 122 | 31 |
| " | Mr. W. W. et al | | | E. S. Smith | Mar | 31 | 1971 | 4 | Mar | 20 | 1971 | Mar. | 31 | 1971 | 325 acres 26th road det. | off det | 122 | 56-8 |
| " | Fred | | | Sybil Walker Wood | Apr. | 22 | 1971 | 10 | Apr | 14 | 1970 | Apr | 22 | 1971 | Interest in Lat Holiday Hells | WD | 122 | 226 |
| " | William E. | | | Sybil Walker Wood | Apr. | 22 | 1971 | 10 | Nov | - | 1970 | Apr | 22 | 1971 | Interest in Lat Holiday Hells | WD | 122 | 227 |
| " | Shirley Faye et al | | | Sybil Walker Wood | Apr. | 22 | 1971 | 10 | Nov | - | 1970 | Apr | 22 | 1971 | Interest in Lat Holiday Hells | WD | 122 | 228 |
| " | Jerry Mae | | | Sybil Walker Wood | Apr. | 22 | 1971 | 10 | Nov | - | 1970 | Apr | 22 | 1971 | Interest in Lat Holiday Hells | WD | 122 | 230 |
| " | Isaac E. | | | George E. Wood | May | 3 | 1971 | 11:40 | May | 3 | 1971 | May | 3 | 1971 | 85 acres 327th St. det. 8m | WD | 122 | 284 |
| " | Elmo J. et al | | | Engelhard Munnichschmieders | Jan | 17 | 1971 | 10 | Jan | 16 | 1971 | Jan | 17 | 1971 | 218 acres 3rd road det. | optees | 122 | 540-541 |
| " | Elsie et al | | | " | " | " | " | " | " | " | " | " | " | " | " | " | " | " |
| " | Mary Lee Snow | | | Nellie Mae Jones | Aug | 6 | 1971 | 10 | May | 30 | 1970 | Aug | 6 | 1971 | Lat 327th St. det. 8m | WD | 123 | 97 |
| " | Ray W. & Delia F. | | | Donna Finance Corp | Jan | 10 | 1972 | 10:30 | Jan | 3 | 1972 | Jan | 10 | 1972 | 327th St. det. 8m 30, 1972 | WD | 124 | 234 |
| " | Elmo J. et al | | | Engelhard Munnichschmieders | Jan. | 27 | 1972 | 10:30 | Jan | 3 | 1972 | Jan | 27 | 1972 | 218 acres 3rd road det | WD | 124 | 236 |

Filing Docket and General Index to Realty Deeds and Mortgages — GRANTORS

COTT FAMILY NAME INDEX No. 1-Split
Copyright 1933 A122559

Open at Proper Tab according to First Letter or Letters of
Name and refer to Buff Sub-Index sheet for page reference.

Made by The Cott Index Company, Columbus, Ohio
Foote & Davies, Inc., Atlanta, Georgia

(3)

| GRANTORS FAMILY NAMES | GIVEN NAMES ABCDEFGHIJ | GIVEN NAMES KLMNO | GIVEN NAMES PQRSTUVWXYZ | GRANTEES | DATE OF FILING | | | | DATE OF INSTRUMENT | | | DATE OF RECORD | | | LOCATION OF PROPERTY OR OTHER DESCRIPTION | KIND OF INST. | BOOK | PAGE |
|--------------------------|---------------------------|----------------------|----------------------------|--|----------------|-----|------|----------|--------------------|-----|------|----------------|-----|------|---|---------------------|------|---------|
| | | | | | Month | Day | Year | Hr. M. | Month | Day | Year | Month | Day | Year | | | | |
| Wood | Elsie et al | | | English merchant bank corp | Jan. | 27 | 1972 | 10:20 am | Jan | 3 | 1972 | Jan | 27 | 1972 | 218 acres 3rd Land dist. | WD | 124 | 234-236 |
| " | Jenny Mae | | | Lyle Wilkes Wood | Jan | 31 | 1972 | 10 am | Jan. | 31 | 1972 | Jan | 31 | 1972 | Lot in Haliday Hills | GeoD | 124 | 274 |
| " | Rupert A. & Ruth S. | | | Georgia Koolin Co. | Feb | 2 | 1972 | 9 am | Jan. | 31 | 1972 | Feb | 2 | 1972 | 160 acres Wilkeson county | GeoD | 124 | 287 |
| " | Rupert A. & Ruth S. | | | Georgia Koolin Co. | Feb | 2 | 1972 | 9 am | Jan | 31 | 1972 | Feb | 2 | 1972 | 160 acres | GeoD | 124 | 288 |
| " | Myrtle Stapleton | | | Thomas Wilkins Thomas | May | 2 | 1972 | 9 am | May | 7 | 1972 | May | 2 | 1972 | Lot in Gordon | WD | 125 | 62 |
| " | Mary Lee Snow | | | Johnny P. Edmund | May | 26 | 1972 | 9 am | May | 28 | 1972 | May | 26 | 1972 | Lot "Horseshoe" 377th St & 7th St | WD | 125 | 200 |
| " | Herbert L. et al | | | Larin Wood, Jr. | Dec | 2 | 1972 | 9 am | Oct | 1 | 1972 | Dec | 2 | 1972 | 1 1/4 acres - 1505 th S. M. District | WD | 126 | 619-620 |
| " | James W. et al | | | " " " | " | " | " | " | " | " | " | " | " | " | " | " | " | " |
| " | James W. | | | Larin Wood, Jr. | Dec | 2 | 1972 | 10 am | Oct | 16 | 1972 | Dec | 2 | 1972 | 18 acres in 1505 th S. M. Dist. | WD | 126 | 621 |
| " | Larin, Jr. | | | Central State Hospital Credit Union | Dec | 2 | 1972 | 9 am | Nov | 30 | 1972 | Dec | 2 | 1972 | 2 tracts of land 13 th & 14 th Sts. Dist. | GeoD | 126 | 622-625 |
| " | Larin, Jr. | | | Larin Wood, Jr. | Dec | 2 | 1972 | 9 am | Oct | 16 | 1972 | Dec | 2 | 1972 | 1 1/4 acres. 1505 th S. M. Dist. | WD | 126 | 626 |
| " | Mary Lee Snow | | | Charles Billie | Jan. | 10 | 1973 | 9 am | Dec | 22 | 1972 | Jan. | 10 | 1973 | Tract in 327 th S. M. District | WD | 127 | 41 |
| " | Jenny W. Jr. | | | Rickey Starley | Jan. | 23 | 1973 | 5 PM | Jan. | 22 | 1973 | Jan. | 23 | 1973 | Lot in Gordon Harden sub/d | GeoD | 127 | 123-124 |
| " | Mary Lee Snow (Mrs) | | | Johnny P. Edmund et al | Sept | 6 | 1973 | 4 am | Aug | 17 | 1973 | Sept | 6 | 1973 | Lots #. 27 & 31 in Block "D" | WD | 128 | 655 |
| " | " | | | Clara Mae J. Edmund et al | " | " | " | " | " | " | " | " | " | " | " | " | " | " |
| " | James W. | | | Wilkinson County Bank | Dec. | 8 | 1973 | 11 am | Dec. | 3 | 1973 | Dec. | 8 | 1973 | 92 th & 13 th Sts. in Gordon | GeoD | 128 | 367-368 |
| " | Ray W. et al | | | Arnold W. Lindsey et al | Jan | 25 | 1974 | 4 PM | Jan | 21 | 1974 | Jan | 25 | 1974 | Tract in No. 12 th St | WD | 129 | 659-660 |

Filing Docket and General Index to Realty Deeds and Mortgages — GRANTORS

(3)

COTT FAMILY NAME INDEX No. 1-Split
Copyright 1933 A122559

Open at Proper Tab according to First Letter or Letters of
Name and refer to Buff Sub-Index sheet for page reference.

REG. U. S. PAT. OFFICE *Chas. McCall* County Indexes Since 1888
An Identifying Trade Mark

| GRANTORS FAMILY NAMES | GIVEN NAMES ABCDEFGH | GIVEN NAMES IJKLMNO | GIVEN NAMES PQRSTUWXYZ | GRANTEES | DATE OF FILING | | | | DATE OF INSTRUMENT | | | DATE OF RECORD | | | LOCATION OF PROPERTY OR OTHER DESCRIPTION | KIND OF INST. | BOOK | PAGE | |
|--------------------------|-------------------------|------------------------|---------------------------|------------------|--|------|------|--------|--------------------|------|------|----------------|------|------|--|--|---------------------|------|---------|
| | | | | | Month | Day | Year | Hr. M. | Month | Day | Year | Month | Day | Year | | | | | |
| Wood | | | | Delia J. et al | Arnold W. Lindsey et al | Jan | 25 | 1974 | 4 PM | Jan | 27 | 1974 | Jan | 25 | 1974 | Tract in McIntyre | WB | 129 | 659-660 |
| " | | | | Ray W. et al | Janice L. Lindsey et al | " | " | " | " | " | " | " | " | " | " | " | " | " | " |
| " | | | | Delia J. et al | " " " " | " | " | " | " | " | " | " | " | " | " | " | " | " | " |
| " | | | | Donald E. | Wilkinson County | Feb | 6 | 1974 | 10 AM | Dec | 26 | 1971 | Feb | 6 | 1974 | Right of Way Project PR 1601 | RWB | 130 | 92 |
| " | | | | Curtis A. | Wilkinson County State Highway Dept. of Ga. | Feb | 15 | 1974 | 2 PM | Mar | 15 | 1972 | Feb | 15 | 1974 | Project PR 5602 | RWB | 130 | 160 |
| " | | | | Mrs. Mary Leckow | Pathe Baker et al | Mar | 12 | 1974 | 4 PM | Mar | 9 | 1974 | Mar | 12 | 1974 | Tract in 327 th (Armitage) G.M. Dist. | WB | 130 | 377 |
| " | | | | " " " " | Clara Mae Edmond et al | " | " | " | " | " | " | " | " | " | " | " | " | " | " |
| " | | | | Wade | Samuel J. Woodson et al | Apr. | 17 | 1974 | 2:30 PM | Apr. | 16 | 1974 | Apr. | 17 | 1974 | 7 1/4 acres - 5 th Land District | GRD | 130 | 612-613 |
| " | | | | " | Dorothy Woodson et al | " | " | " | " | " | 16 | " | " | " | " | " | " | " | " |
| " | | | | H.E. and Ann | Steven R. Carden | May | 14 | 1974 | 9 AM | May | 13 | 1974 | May | 14 | 1974 | Lot #T-15, Holiday Hills | WD | 131 | 43 |
| " | | | | Milton L. et al | Andrew J. Bridges | June | 18 | 1974 | 10 AM | June | 17 | 1974 | June | 18 | 1974 | Lot - Holiday Hills | WB | 131 | 269 |
| " | | | | Shirley C. et al | " " " " | " | " | " | " | " | " | " | " | " | " | " | " | " | " |
| " | | | | Robert L. et al | Wilkinson County | Aug | 14 | 1974 | 10 AM | Aug | 10 | 1974 | Aug | 14 | 1974 | 1.3 acre., 331st (Ramat) G.M.D. | Right of Way GRD | 131 | 595 |
| " | | | | Ralph Dawson | The Garden Bank | Aug | 27 | 1974 | 10 AM | Aug | 23 | 1974 | Aug | 27 | 1974 | Attached to 191 st G.M.D. | GRD | 131 | 679-681 |
| " | | | | Mary Lee | Robert L. Wood et al | Nov. | 27 | 1974 | 10 AM | Feb | 6 | 1974 | Nov. | 27 | 1974 | Lot Holiday Hills | WB | 132 | 528-529 |
| " | | | | " | Eleanor W. Wood et al | " | " | " | " | " | " | " | " | " | " | " | " | " | " |
| " | | | | Edgar H. | Jackwood, Inc. | Dec. | 31 | 1974 | 7 AM | Dec. | 31 | 1974 | Dec. | 31 | 1974 | 150 acres 730th Dist G.M. | WB | 132 | 686-687 |

Filing Docket and General Index to Realty Deeds and Mortgages — GRANTORS

COTT FAMILY NAME INDEX No. 1-Split
Copyright 1933 A122559

☞ Open at Proper Tab according to First Letter or Letters of
Name and refer to Buff Sub-Index sheet for page reference.

Made by The Cott Index Company, Columbus, Ohio
Foote & Davies, Inc., Atlanta, Georgia

(3)

| GRANTORS FAMILY NAMES | GIVEN NAMES ABCDEFGHIJ | GIVEN NAMES KLMNO | GIVEN NAMES PQRSTUVWXYZ | GRANTEES | DATE OF FILING | | | | DATE OF INSTRUMENT | | | DATE OF RECORD | | | LOCATION OF PROPERTY OR OTHER DESCRIPTION | KIND OF INST. | BOOK | PAGE | |
|--------------------------|---------------------------|----------------------|----------------------------|-------------------------------------|----------------|-----|------|--------|--------------------|-------|------|----------------|-------|------|--|---|---------------|----------------|--------------------|
| | | | | | Month | Day | Year | Hr. M. | Month | Day | Year | Month | Day | Year | | | | | |
| Wood | Mary Lee | | Anne | Johnny P. Edward et al | Apr. | 21 | 1975 | am | 11 | Apr. | 1 | 1975 | Apr. | 21 | 1975 | Tract - 327 th (Greenwood) S.M. Dist. | WD | 133 | 728 |
| " | " | " | " | Clara Mae J. Edward et al | " | " | " | " | " | " | " | " | " | " | " | " | " | " | " |
| " | James W. Jr. | | et al | The Garden Bank | Oct. | 10 | 1975 | PM | 11:30 | Oct. | 6 | 1975 | Oct. | 10 | 1975 | 2 tracts - Holiday Hills | DP | 135 | 494-6 |
| " | John Lee | | et al | " | " | " | " | " | " | " | " | " | " | " | " | " | " | " | " |
| " | Jimmy B. Justice | | Wood | The Acorn Electric Membership Corp. | Dec. | 16 | 1975 | am | 9 | Dec. | 11 | 1975 | Dec. | 16 | 1975 | Right of Way | WD | 136 | 168 |
| " | Martha B. | | et al | Dean M. Dixon | Mar. | 22 | 1976 | am | 9 | Jan. | 28 | 1976 | Mar. | 22 | 1976 | Tract - 331 st (Pond) S.M. Dist. | WD | 138 | 465-466 |
| " | J. Willard, Sr. | | | Carl L. Wood | Mar. | 29 | 1976 | PM | 5 | Mar. | - | 1976 | Mar. | 29 | 1976 | 4 acres - 1505 th (Grey) S.M. Dist. | WD | 138 | 557 |
| " | Ray T. | | | Ray T. Hood et al | July | 21 | 1976 | PM | 3:30 | July | 21 | 1976 | July | 21 | 1976 | Divers Tracts | WD | 139 | 659-660 |
| " | " | " | " | Lorane B. Hood et al | " | " | " | " | " | " | " | " | " | " | " | " | " | " | " |
| " | J. Willard | | | Donald R. Wood | July | 23 | 1976 | am | 10 | July | 23 | 1976 | July | 23 | 1976 | 1 tract Lacey Dr. and 1/2 acre - 1505 th (Grey) S.M. Dist. | WD | 139 | 693 |
| " | Carl L. | | | Dixie Finance Corp. of Ga. | July | 28 | 1976 | am | 9 | July | 26 | 1976 | July | 28 | 1976 | 4 acres - 1505 th (Grey) S.M. Dist. | DP | 139 | 745-6 |
| " | Dean | | | Wilkinson County Bank | Oct. | 27 | 1976 | PM | 4 | Oct. | 21 | 1976 | Oct. | 27 | 1976 | 8 tracts - 3rd (Pond) S.M. Dist. | DP | 140 | 698-700 |
| " | Wade, Jr. | | | James W. Willis et al | Apr. | 28 | 1977 | am | 9 | Apr. | 25 | 1977 | Apr. | 28 | 1977 | 1 acre - Lacey Dr. Dist. | WD | 142 | 590-591 |
| " | " | " | " | Jo Ann Willis et al | " | " | " | " | " | " | " | " | " | " | " | " | " | " | " |
| " | James W. Jr. | | | The Garden Bank | May | 27 | 1977 | PM | 4:30 | May | 26 | 1977 | May | 27 | 1977 | 10 tracts (Pond) S.M. Dist. | DP | 143 | 140-141 |
| " | Dean, Sr. | | | Acorn Electric Membership Corp. | Aug. | 24 | 1977 | PM | 2:30 | Aug. | 3 | 1977 | Aug. | 24 | 1977 | Right of Way | WD | 144 | 187 |
| " | C. L. | | | The Garden Bank | Sept. | 28 | 1977 | PM | 1 | Sept. | 26 | 1977 | Sept. | 28 | 1977 | 5 tracts Lacey Dr. S.M. Dist. | DP | 144 | 423-425 |

Filing Docket and General Index to Realty Deeds and Mortgages — GRANTORS

(3)

COTT FAMILY NAME INDEX No. 1-Split
Copyright 1933 A122559

Open at Proper Tab according to First Letter or Letters of
Name and refer to Buff Sub-Index sheet for page reference.

REG. U. S. PAT. OFFICE *ChamCott* County Indexes Since 1888
An Identifying Trade Mark

| GRANTORS FAMILY NAMES | GIVEN NAMES ABCDEFGHIJ | GIVEN NAMES JKLMNO | GIVEN NAMES PQRSTUVWXYZ | GRANTEES | DATE OF FILING | | | | DATE OF INSTRUMENT | | | DATE OF RECORD | | | LOCATION OF PROPERTY OR OTHER DESCRIPTION | KIND OF INST. | BOOK | PAGE |
|--------------------------|---------------------------|-----------------------|----------------------------|--|----------------|-----|------|--------|--------------------|-----|------|----------------|-----|------|--|---------------------|------|-------------|
| | | | | | Month | Day | Year | Hr. M. | Month | Day | Year | Month | Day | Year | | | | |
| Woods | Mary Lee | Clayton | | Elsie Clayton (Mrs. Larin Wood, Sr.) | Oct. | 27 | 1977 | am | Sept. | 31 | 1977 | Oct. | 27 | 1977 | 1/4 acre - Undivided interest - Town of <i>Township</i> | WB | 144 | 569- 570 |
| Wood | Larin, Sr. | | | Mrs. Myrtle Wood | Nov. | 9 | 1977 | pm | May | 21 | 1977 | Nov. | 9 | 1977 | 2 tracts - 1505 th (Dray) S. M. Dist. | WB | 144 | 632- 633 |
| " | Elnor J. | | | Harold R. Sely Leone Electric Membership Corp. | Dec. | 13 | 1977 | am | Aug. | 10 | 1977 | Dec. | 13 | 1977 | 28.8 acres - City of Junction | WB | 145 | 120 |
| " | C. L. | | | James W. Wood, Jr. | Feb. | 3 | 1978 | pm | Feb. | 3 | 1978 | Feb. | 3 | 1978 | Right of way | Eos | 145 | 608 |
| " | C. L. | | | The Garden Bank (David Gles) | Feb. | 10 | 1978 | am | Feb. | 9 | 1978 | Feb. | 10 | 1978 | 2 tracts - Town of Junction | WB | 145 | 665- 666 |
| " | James W. Jr. | | | Mrs. Ruth S. Tal | Feb. | 10 | 1978 | am | Feb. | 9 | 1978 | Feb. | 10 | 1978 | 1.0 acres - Ranch 1331 st M. Dist. | WB | 146 | 667- 669 |
| " | Mrs. Ruth S. Tal | | | Mrs. Virginia S. Tapley | Feb. | 28 | 1978 | am | Feb. | 25 | 1978 | Feb. | 28 | 1978 | " " " " " " " " | WB | 146 | 28- 30 |
| " | " " " " | | | Jerry Shepard et al | " | " | " | " | " | " | " | " | " | " | " " " " " " " " | " | " | " |
| " | " " " " | | | Patricia Shepard et al | " | " | " | " | " | " | " | " | " | " | " " " " " " " " | " | " | " |
| " | Ruth L. Tal | | | Harrison-Walker Mining Co. | Mar. | 1 | 1978 | am | Feb. | 25 | 1978 | Mar. | 1 | 1978 | 101.5 acres - 331 st Ranch S. M. Dist. | WB | 146 | 45- 49 |
| " | R. A. Tal | | | " " " | " | " | " | " | " | " | " | " | " | " | " " " " " " " " | " | " | " |
| " | Mrs. Ruth Tal | | | Leonard Verson | " | " | " | " | " | " | " | " | " | " | 2 acres " " " " | " | 11 | 11 |
| " | Mrs. Ruth Tal | | | Mrs. Mary Sanders | Mar. | 1 | 1978 | am | Feb. | 25 | 1978 | Mar. | 1 | 1978 | 15 acres - Ranch (331 st) M. D. | WB | 146 | 50- 53 |
| " | Wanald E. | | | Wilkinson County | Mar. | 29 | 1978 | pm | - | - | - | Mar. | 29 | 1978 | P.R. 7894 | WB | 146 | 215 |
| " | Carl L. | | | James Grasside | Apr. | 17 | 1978 | am | Mar. | - | 1978 | Apr. | 17 | 1978 | 4 acres - 1505 th (Dray) S. M. Dist. | WB | 146 | 438 |
| " | Janice Jones | | | The Garden Bank | May | 1 | 1978 | pm | Apr. | 25 | 1978 | May | 1 | 1978 | Lat. City of Junction | WB | 146 | 519- 521 |

Filing Docket and General Index to Realty Deeds and Mortgages — GRANTORS

(3)

REG. U. S. PAT. OFFICE *Cott* County Indexes Since 1888 An Identifying Trade Mark

Open at Proper Tab according to First Letter or Letters of Name and refer to Buff Sub-Index sheet for page reference.

COTT FAMILY NAME INDEX No. 1-SPLIT © 1949 Made By The Cott Index Company, Columbus, Ohio Mfg. Cott Patent Index Systems

| GRANTORS FAMILY NAMES | GIVEN NAMES ABCDEFGH | GIVEN NAMES IJKLMNO | GIVEN NAMES PQRSTUVWXYZ | GRANTEES | DATE OF FILING | | | | DATE OF INSTRUMENT | | | DATE OF RECORD | | | LOCATION OF PROPERTY OR OTHER DESCRIPTION | KIND OF INST. | BOOK | PAGE |
|--------------------------|-------------------------|------------------------|----------------------------|--|----------------|-----|------|----------|--------------------|------|------|----------------|------|--|--|---------------------|------|---------|
| | | | | | Month | Day | Year | Hr. M. | Month | Day | Year | Month | Day | Year | | | | |
| Wood | | | | Billy Gene Wood | Feb | 15 | 1980 | 3:35 Pm | Oct | 18 | 1980 | Feb | 15 | 1980 | Lot - 1505 th (Jury) 8 th M District | RD | 153 | 406-407 |
| " | | | | Sary R. Alford | Feb | 15 | 1980 | 3:35 Pm | Feb | 15 | 1980 | Feb | 15 | 1980 | Lot - 1505 th (Jury) 8 th M. District | WD | 153 | 408-409 |
| " | | | | Kenneth Edward Nussey | Mar | 10 | 1980 | 4:45 Pm | Mar | 7 | 1980 | Mar | 10 | 1980 | Lot - City of Gordon | WD | 153 | 544 |
| " | | | | John E. Hogue, Jr. | Mar | 28 | 1980 | 9 Am | Aug - | 1979 | Mar | 28 | 1980 | 4 acres - 1505 th (Jury) 8 th M Dist | WD | 153 | 645 | |
| " | | | | Oconee Electric Membership Corporation | Aug | 1 | 1980 | 10 Am | July | 2 | 1980 | Aug | 1 | 1980 | Right of Way | Easement | 154 | 642 |
| " | | | | Georgia-Carolina Properties, Inc | Sept | 2 | 1980 | 9 Am | Aug | 28 | 1980 | Sept | 2 | 1980 | 101.65 acuo - 331 st 8 th M Dist | Easement | 155 | 125-126 |
| " | | | | Mary Ellen Wood Shepherd, et al | Sept | 15 | 1980 | 4:30 Pm | Sept | 9 | 1980 | Sept | 15 | 1980 | 1 acre - 1505 th (Jury) 8 th M Dist | WD | 155 | 182-183 |
| " | | | | Kenneth Carl Shepherd, et al | " | " | " | " | " | " | " | " | " | " | " | " | " | " |
| " | | | | Georgia Kraft Company | Oct | 23 | 1980 | 2:30 Pm | Oct | 21 | 1980 | Oct | 23 | 1980 | 1622 acres - 5 th Land Dist | Right of Way | 155 | 432-433 |
| " | | | | Oconee Electric Membership Corporation | Nov | 26 | 1980 | 2:45 Pm | Nov | 5 | 1980 | Nov | 26 | 1980 | Right of Way | Easement | 155 | 670 |
| " | | | | Oconee Electric Membership Corporation | Jan | 9 | 1981 | 1:45 Pm | Dec | 29 | 1980 | Jan | 9 | 1981 | Right of Way | Easement | 156 | 228 |
| " | | | | George Evans Wood Jr. | Mar | 4 | 1981 | 3 Pm | July | 15 | 1980 | Mar | 4 | 1981 | Tract - 327 th Quinlan PmD | WD | 156 | 678-679 |
| " | | | | Oconee Electric Membership Corporation | Mar | 12 | 1981 | 11:50 Pm | Mar | 10 | 1981 | Mar | 12 | 1981 | Right of Way | Easement | 157 | 17 |
| " | | | | The 2 nd County Electric Membership Corp. | Mar | 23 | 1981 | 9 Am | Mar | 11 | 1981 | Mar | 23 | 1981 | Right of Way | Easement | 157 | 104 |
| " | | | | The Gordon Bank | Apr | 3 | 1981 | 11:55 Pm | Apr | 2 | 1981 | Apr | 3 | 1981 | Lot - 1505 th (Jury) 8 th M Dist | LD | 157 | 181-183 |
| " | | | | George E. Wood | May | 5 | 1981 | 9 Pm | Feb | 24 | 1981 | May | 5 | 1981 | 2 tracts - 327 th (Quinlan) 8 th M Dist | WD | 157 | 348-349 |
| " | | | | The Citizens & Southern Bank of Milledgeville | Aug | 18 | 1981 | 11:50 am | Aug | 14 | 1981 | Aug | 18 | 1981 | 1 st Tract - 327 th (Quinlan) 8 th M Dist | WD | 158 | 607-609 |

Filing Docket and General Index to Realty Deeds and Mortgages — GRANTORS

(3)

REG. U. S. PAT. OFFICE *Chas McCatt* County Indexes Since 1888 An Identifying Trade Mark

Open at Proper Tab according to First Letter or Letters of Name and refer to Buff Sub-Index sheet for page reference.

COTT FAMILY NAME INDEX No. 1-SPLIT © 1949 Made By The Cott Index Company, Columbus, Ohio Mfg. Cott Patent Index Systems

| GRANTORS FAMILY NAMES | GIVEN NAMES ABCDEFGH | GIVEN NAMES IJKLMNO | GIVEN NAMES PQRSTUVWXYZ | GRANTEES | DATE OF FILING | | | | DATE OF INSTRUMENT | | | DATE OF RECORD | | | LOCATION OF PROPERTY OR OTHER DESCRIPTION | KIND OF INST. | BOOK | PAGE |
|--------------------------|------------------------------|------------------------|----------------------------|---|----------------|-----|------|--------|--------------------|-----|------|----------------|-----|------|--|---------------------|------|-------------|
| | | | | | Month | Day | Year | Hr. M. | Month | Day | Year | Month | Day | Year | | | | |
| Wood | Mrs. Clara E. aka Mrs. A. B. | | | Johnny Paul Vanson et al | Aug | 24 | 1982 | 2 | Aug | 23 | 1982 | Aug | 24 | 1982 | Int in tract - City of Gordon | W.D. | 162 | 379- 380 |
| " | George E. Sr. | | | Gladys M. Wood | Sept | 13 | 1982 | 1 | Aug | 21 | 1982 | Sept | 13 | 1982 | 2 tracts - 327 th Summit GMD | B.C.D. | 162 | 452- 453 |
| " | Curtis A. | | | Oconee Electric membership Corp | Nov | 8 | 1982 | 9:45 | Oct | 18 | 1982 | Nov | 8 | 1982 | Right of Way | Equipment | 163 | 92 |
| " | Wade H. | | | Merritt & Carolyn Berkner | Nov | 22 | 1982 | 2:30 | Nov | - | 1982 | Nov | 22 | 1982 | Lot # W-13, Sect 9, Tract 3 | Holiday W.D. | 163 | 237- 238 |
| " | Wade H. | | | Snow Hill Congregational Methodist Church pres. Walter | Nov | 22 | 1982 | 2:30 | Nov | 22 | 1982 | Nov | 22 | 1982 | Lot # W-13, Sect 9, Tract 3 | Holiday W.D. | 163 | 237 |
| " | George Evans Jr. | | | Gladys M. Wood | Mar | 16 | 1983 | 2 | Mar | 16 | 1983 | Mar | 21 | 1983 | Tract - 327 th Summit GMD Dist | W.D. | 164 | 133 |
| " | James W., Jr. | | | Henry Blocker | Apr | 21 | 1983 | 9 | Apr | 2 | 1983 | Apr | 25 | 1983 | Lot # C-1, C-22, Sect 12, Tract C | W.D. | 164 | 391 |
| " | Myrtle | | | Doye Screws | June | 9 | 1983 | 9 | May | 13 | 1983 | June | 16 | 1983 | 2 acres - 328 th (Bloodworth) GMD | W.D. | 164 | 697 |
| " | James Willard | | | Wilkinson County Bank | Aug | 24 | 1983 | 12 | Aug | 24 | 1983 | Aug | 30 | 1983 | 9 tracts of land | W.D. | 164 | 658- 660 |
| " | George E. Sr. | | | Thomas Feltner Knight | Dec | 9 | 1983 | 3:30 | Dec | 1 | 1983 | Dec | 22 | 1983 | 85 acres, 327 th Militia District | W.D. | 166 | 604- 605 |
| " | John L. + Deborah A. | | | Daniel S. Wesley | Jan | 6 | 1984 | 2:30 | Jan | 6 | 1984 | Jan | 20 | 1984 | 19.41 acres - 328 th Bloodworth GMD | W.D. | 167 | 83 |
| " | John L. + Deborah A. | | | Orion Builders Realty Inc | Jan | 26 | 1984 | 9 | Jan | 23 | 1984 | Feb | 3 | 1984 | Lot # W-13; Sect 1; 1505 th Dwy GMD | W.D. | 167 | 259- 260 |
| " | Ralph Dawson | | | Wanda V. + Wayne Alan | Feb | 21 | 1984 | 1 | Dec | - | 1983 | Feb | 29 | 1984 | Lot - 4 th Lane Dist 22113 | W.D. | 167 | 483 |
| " | Gladys M. | | | George Evans Wood Jr. | Feb | 29 | 1984 | 11 | March | 16 | 1983 | March | 12 | 1984 | 3 tracts, 307 Summit GMD | W.D. | 167 | 520- 522 |
| " | Mrs. Lois Sr. | | | Georgia Power Co. | Mar | 14 | 1984 | 9 | Mar | 1 | 1984 | Mar | 16 | 1984 | tract - 2269 + 82 - 5 th LD | W.D. | 167 | 629 |
| " | John | | | Oconee Electric membership Corp | Apr | 3 | 1984 | 3:30 | Feb | 12 | 1984 | Apr | 6 | 1984 | Right of Way | Equipment | 168 | 149 |
| " | John Lee et al | | | Sail Weaver et al | Apr | 18 | 1984 | 9 | Apr | 4 | 1984 | Apr | 24 | 1984 | Lot # B-1; sea 1505 Dwy GMD, 5 th LD | W.D. | 168 | 248- 249 |

FILING DOCKET AND GENERAL INDEX TO REALTY DEEDS AND MORTGAGES — GRANTORS

REG. U. S. PAT. OFFICE *Chambers* County Indexes Since 1888 An Identifying Trade Mark

Open at Proper Tab according to First Letter or Letters of Name and refer to Buff Sub-Index sheet for page reference.

COTT FAMILY NAME INDEX NO. 1-SPLIT © 1949 MADE BY THE COTT INDEX COMPANY, COLUMBUS, OHIO SOLD BY THE CLYDE CASTLEBERRY CO., COVINGTON, GA.

(3)

| | GRANTORS FAMILY NAMES | GIVEN NAMES ABCDEFGHIJ | GIVEN NAMES KLMNO | GIVEN NAMES PQRSTUVWXYZ | GRANTEES | DATE OF FILING | | | | DATE OF INSTRUMENT | | | DATE OF RECORD | | | LOCATION OF PROPERTY OR OTHER DESCRIPTION | KIND OF INST. | BOOK | PAGE |
|--|--------------------------|-----------------------------|----------------------|----------------------------|---|----------------|-----|------|-------------|--------------------|-----|------|----------------|-----|------|---|---------------------|------|-------------|
| | | | | | | Month | Day | Year | Hr. M. | Month | Day | Year | Month | Day | Year | | | | |
| | Wood, | John Lee | etal. | | William Walker etal. | Apr | 18 | 1984 | 11:00 | Apr | 4 | 1984 | Apr | 24 | 1984 | 24 T-31, Sec 1 1505 Hwy 6 RD, 5th 3D | W D | 168 | 248 249 |
| | " | James Willard | etal. | | Angela W. Ramsey | May | 22 | 1984 | 3:30 PM | May | 22 | 1984 | May | 24 | 1984 | 1 acre - 1505th Hwy 6 RD. | WD | 168 | 512 513 |
| | " | Alan Royce & Marie Jackson | | | Ernest E. Lawrence | Nov | 20 | 1984 | 11:20 AM | Nov | 13 | 1984 | Nov | 21 | 1984 | tract - City of Gordon 1505th | WD | 170 | 334 |
| | " | James W., Jr. | | | Charles Anthony Turner | June | 6 | 1985 | 9:30 am | May | 31 | 1985 | June | 6 | 1985 | 4th WF 49, Sec 1 (Hwy) 4th D | D 3D | 172 | 235 237 |
| | " | James W., Jr. & Janice | | | The Gordon Bank | July | 1 | 1985 | 9 am | May | 2 | 1985 | July | 2 | 1985 | Satisfied August 5, 1988 5/10/88 4th T-49, Sec 25, Tract D. (Rama) 4th D | D 3D | 172 | 390- 392 |
| | " | Myrtle | | | The Gordon Bank | Mar | 26 | 1986 | 11:30 pm | Mar | 24 | 1986 | Mar | 26 | 1986 | Satisfied March 21, 1990 1505th Hwy 6 RD. | D 3D | 174 | 429 431 |
| | " | Geraldine W. | | | Annie S. Ward | June | 4 | 1986 | 3:40 am | May | - | 1986 | June | 6 | 1986 | 1 acre - 4th 2D; Lot 89 | D 3D | 175 | 507 |
| | " | Jimmy A. | | | Sam H & Joyce Ingram | June | 25 | 1986 | 9:30 am | June | 24 | 1986 | June | 26 | 1986 | Satisfied May 26, 1988 331 1505th Hwy 6 RD. | D 3D | 175 | 701- 703 |
| | " | Mrs. Geraldine W. | | see atty in fact | Engelhard Corp. | Aug | 4 | 1986 | 9 am | July | 31 | 1986 | Aug | 5 | 1986 | 1 acre - 4th Land Dist. | WD | 176 | 312 |
| | " | Geraldine W. | | | Patricia W. Vinson Dorree Electric Membership Corp. | Aug | 8 | 1986 | 9 am | June | 24 | 1986 | Aug | 12 | 1986 | 1.1 acre - 4th Land Dist. | Power atty | 176 | 434 |
| | " | Jimmy | | | Central & Southern Bank of Georgia | Dec | 3 | 1986 | 1 pm | May | 9 | 1986 | Dec | 5 | 1986 | Right of way | Exec ment | 178 | 152 |
| | " | John F. & Deborah A. etal | | | Linda Vinson | Dec | 26 | 1986 | 9 am | Dec | 15 | 1986 | Dec | 31 | 1986 | 1505 4th D | D 3D | 178 | 398- 400 |
| | " | Mrs. Clara F. aka Mrs. A.B. | | | " | Jan | 7 | 1987 | 9 am | Nov | 30 | 1986 | Jan | 7 | 1987 | Lots - City of Gordon | WD | 178 | 638- 639 |
| | " | Andrew Carl etal | | | " | " | " | " | " | " | " | " | " | " | " | " | " | " | " |
| | " | Clavis Augustus etal | | | " | " | " | " | " | " | " | " | " | " | " | " | " | " | " |
| | " | Kandy etal | | | General Electric Credit Corp. | Feb | 20 | 1987 | 9 am | Feb | 13 | 1987 | Feb | 20 | 1987 | 4th W-21, Sec 2, Tract D | D 3D | 179 | 232 233 |
| | Woods | Ella Grace Elliott etal | | aka Shane | Dwaine Partin | Apr | 16 | 1987 | 1:35 pm | Apr | 9 | 1987 | Apr | 16 | 1987 | 1505 4th C-4, Sec 12, Tract C | WD | 179 | 655- 657 |

FILING DOCKET AND GENERAL INDEX TO REALTY DEEDS AND MORTGAGES - GRANTORS

(3)

REG. U. S. PAT. OFFICE *ChumCott* County Indexes Since 1888 An Identifying Trade Mark

Open at Proper Tab according to First Letter or Letters of Name and refer to Buff Sub-Index sheet for page reference.

COTT FAMILY NAME INDEX NO. 1-SPLIT © 1949 MADE BY THE COTT INDEX COMPANY, COLUMBUS, OHIO SOLD BY THE CLYDE CASTLEBERRY CO., COVINGTON, GA.

| GRANTORS FAMILY NAMES | GIVEN NAMES ABCDEFGHIJ | GIVEN NAMES KLMNO | GIVEN NAMES PQRSTUWXYZ | GRANTEES | DATE OF FILING | | | | DATE OF INSTRUMENT | | | | DATE OF RECORD | | | | LOCATION OF PROPERTY OR OTHER DESCRIPTION | KIND OF INST. | BOOK | PAGE |
|--------------------------|---------------------------|----------------------|---------------------------|--|----------------|-----|------|----------|--------------------|-----|------|---------------|----------------|------|------|--|--|---------------------|------|------|
| | | | | | Month | Day | Year | Hr. M. | Month | Day | Year | Month | Day | Year | | | | | | |
| Woods, | Ella Grace Elliott | | as wife of Glenn Burns | | Apr 16, 1987 | | | 1:35 pm | Apr 9, 1987 | | | Apr 16, 1987 | | | 1505 | 458- | | | | |
| Wood, | James W. Jr. + Janice J. | | | The Gordon Bank | June 18, 1987 | | | 9 am | June 12, 1987 | | | June 19, 1987 | | | | WD | 179 | 460 | | |
| " | James W. Jr. aka James W. | | | John L. Wood | Aug 6, 1987 | | | 9 am | July 31, 1987 | | | Aug 6, 1987 | | | | D | 180 | 559- | | |
| " | Jimmy | | | Deane E. M.C. | Sept 2, 1987 | | | 1:45 pm | July 7, 1987 | | | Sept 3, 1987 | | | | WD | 181 | 217- | | |
| " | Mildred M. et al | | as wife of Willie Hart | | Sept 21, 1987 | | | 10:45 am | Mar - 1987 | | | Sept 21, 1987 | | | | WD | 181 | 218 | | |
| " | James W. Jr. + Janice J. | | | The Gordon Bank | Jan 29, 1988 | | | 9 am | Jan 20, 1988 | | | Feb 3, 1988 | | | | WD | 181 | 580- | | |
| " | Mr. Mary Lou | | | Home Roofers & Builders, Inc. | Mar 11, 1988 | | | 9 am | Mar 10, 1988 | | | Mar 11, 1988 | | | | D | 183 | 32-5 | | |
| " | George E. | | | Elton Knight | May 9, 1988 | | | 4:20 pm | May 9, 1988 | | | May 13, 1988 | | | | Materialman's Lien | 183 | 393 | | |
| " | Jimmy A. | | | Wesley S. + Daniel Seler | May 26, 1988 | | | 9 am | May 25, 1988 | | | June 1, 1988 | | | | Declaration for option to purchase 184 | | 194 | | |
| " | Robert A. | | | Deane E. M.C. | June 3, 1988 | | | 12 noon | May 6, 1988 | | | June 6, 1988 | | | | Right of way | 184 | 439 | | |
| " | Robert A. + Belinda Ann | | | The Gordon Bank | July 26, 1988 | | | 9 am | July 21, 1988 | | | July 26, 1988 | | | | 331 | WD | 184 | 762- | |
| " | James W. Jr. + Janice | | | Larry A. Demard | Aug 5, 1988 | | | 9 am | July 29, 1988 | | | Aug 5, 1988 | | | | 331 | WD | 184 | 763 | |
| " | Mary Lee Snow | | | William H. Telephone Co. Inc. Joseph Aaron | Sept 15, 1988 | | | 4 pm | May 8, 1985 | | | Sept 16, 1988 | | | | WD | 185 | 112 | | |
| Woods, | Kandy R. (Gleason) et al | | | Evangelistic Assn. Inc. | Nov 2, 1988 | | | 10:30 am | Aug 29, 1988 | | | Nov 4, 1988 | | | 1505 | WD | 185 | 705- | | |
| Wood, | James W. Jr. | | | Deane E. M.C. | Mar 14, 1989 | | | 2:10 pm | Feb 7, 1989 | | | Mar 16, 1989 | | | | WD | 185 | 707 | | |
| " | Robert A. + Belinda Ann | | | Robert M. Dall | Apr 10, 1989 | | | 9 am | Mar 31, 1989 | | | Apr 13, 1989 | | | | 331 | WD | 186 | 328 | |
| " | George E. Jr. | | | Deane E. M.C. | Apr 26, 1989 | | | 12:45 pm | Apr 13, 1989 | | | May 2, 1989 | | | | WD | 188 | 693 | | |

This Index approved and adopted for use in the Counties of Georgia pursuant to the Act approved August 8, 1916, providing for uniform records throughout the State.

Filing Docket and General Index to Realty Deeds and Mortgages—GRANTORS

Clifford Decker, Attorney General.

Refer to SUB-INDEX in front portion of book for Alphabetical Arrangement and Page Reference to Names in this Index

Cott's Patented Index Systems. Owned and manufactured by Walker, Evans & Cogswell Co., Charleston, S. C.

5

| GRANTORS FAMILY NAMES | GIVEN NAMES A B C D E F G H | GIVEN NAMES I J K L M N O | GIVEN NAMES P Q R S T U V W X Y Z | GRANTEES | DATE OF FILING | | | | DATE OF INST'MT | | | DATE OF RECORD | | | LOCATION OF PROPERTY OR OTHER DESCRIPTION | Kind of Inst'mt | Book | Page |
|--------------------------|--------------------------------|------------------------------|--------------------------------------|--------------------------|----------------|-----|------|---------|-----------------|-----|------|----------------|-----|------|--|--------------------|------|-------|
| | | | | | Month | Day | Year | Hour | Month | Day | Year | Month | Day | Year | | | | |
| Woodall | Jordan | | | A. J. Small & Sons | May | 30 | 1921 | 8 a.m. | May | 28 | 1921 | Jan | 2nd | 1921 | 1/2 acres, house thereon, Water Dist | M.D. | 37 | 565-6 |
| " | Jordan | | | Farmers & Merchants Bank | Oct | 24 | 1923 | | Oct | 22 | 1923 | Oct | 24 | 1923 | 1/2 acres in Jordan, Ga. | mortg. | 35 | 180 |
| " | " | | | A. J. Small & Sons | May | 14 | 1920 | " | May | 13 | 1920 | May | 14 | 1920 | Real Estate | M.D. | 37 | 217 |
| " | H. B. W. | | | Felix Calloway Woodall | Oct | 11 | 1941 | 9 a.m. | Oct | 6 | 1941 | Oct | 14 | 1941 | 4 1/2 acres land in 4th Land Dist | W.D. | 67 | 205 |
| " | Felix Calloway | | | E. R. Bentley | Jan | 24 | 1943 | 10 a.m. | Jan | 14 | 1943 | Jan | 15 | 1943 | 4 1/2 acres land .. | W.D. | 47 | 415 |
| " | Rosa (widow of Jordan Woodall) | | | H. C. Hardin | Jan | 4 | 1945 | 4 p.m. | July | 12 | 1923 | Jan | 4 | 1945 | 1 1/2 acres land in Jordan | W.D. | 84 | 260-1 |
| " | Calloway | | | Wilkinson county | Nov | 3 | 1950 | " a.m. | Oct | 22 | 1944 | Mar | 7 | 1950 | 2.20 acre right of way | W.D. | 82 | 240 |
| " | Felix Calloway et al | | | C. M. Shepherd | Nov | 4 | 1955 | 7 p.m. | July | 30 | 1955 | Nov | 7 | 1955 | 4 1/2 acres H th land dist | W.D. | 93 | 470 |
| " | Ernie et al | | | " " " | " | " | " | " | " | " | " | " | " | " | " | " | " | " |
| " | Miriam W. et al | | | H. H. Whitaker | Dec | 15 | 1955 | 9 a.m. | Jan | 15 | 1956 | Dec | 17 | 1956 | 6 1/2 acres 3rd dist | W.D. | 96 | 258-9 |
| " | Martina & Clarence | | | Merchants & Farmers Bank | May | 23 | 1980 | 9 a.m. | Apr | 25 | 1980 | May | 26 | 1980 | 1585 1/2 acres Septentree | W.D. | 115 | 34 |

This system of indexing is patented, and same covers both the Sub Index and sheets comprising the General Index. The Loose Leaf Binder is also patented, both being the patents of C. M. COY, Walker, Evans & Cogswell Co., of Charleston, S. C., are owners of these patents, and furnish these Sheets and Binders in North Carolina, South Carolina, Georgia, Florida and Alabama.

Filing Docket and General Index to Realty Deeds and Mortgages—GRANTORS

Refer to SUB-INDEX in front portion of Book for Alphabetical Arrangement and Page Reference to Names in this Index

Cott Patented Index Systems.
Manufactured by Geo. D. Barnard Sta. Co., St. Louis, Mo.

9

| GRANTORS FAMILY NAMES | GIVEN NAMES ABCDEFGHIJ | GIVEN NAMES JKLMNO | GIVEN NAMES PQRSTUVWXYZ | GRANTEES | DATE OF FILING | | | | DATE OF INSTRUMENT | | | DATE OF RECORD | | | LOCATION OF PROPERTY OR OTHER DESCRIPTION | KIND OF INST'MT | BOOK | PAGE |
|--------------------------|---------------------------|----------------------------|----------------------------|-------------------------------|----------------|-----|------|--------|--------------------|-----|------|----------------|-----|------|--|--------------------|-------|------|
| | | | | | MONTH | DAY | YEAR | HR. M. | MONTH | DAY | YEAR | MONTH | DAY | YEAR | | | | |
| Wright | Samantha | Hargrove Phillips et al | | Braswell Wynn | | | | | | | | | | Deed | E. | 685 | | |
| " | | Geo. W. | | E. Ogburn | | | | | | | | | | " | A | 686 | | |
| " | | Margarette | | C. B. Smith | | | | | Nov. | 5 | 1904 | Nov. | 9 | 1904 | " | V | 106 | |
| " | | J. H. Pres. | | H. E. Butler | | | | | Nov. | 28 | 1905 | Dec. | 15 | 1905 | " | X | 493 | |
| " | | J. H. Pres. | | Mrs W. M. Hall | | | | | Nov. | 14 | 1915 | Dec. | 18 | 1915 | " | X | 496 | |
| " | | J. T. Pres. | | G. C. Hall | | | | | Apr. | 18 | 1906 | Apr. | 30 | 1906 | " | 9 | 444 | |
| " | | Mrs Jossie | | Miss Anna Chambers | Apr. 12 1915 | Sam | | | Apr. | 10 | 1915 | Apr. | 12 | 1915 | " | 26 | 10 | |
| " | | James J. | | Wm. A. Fuller, J. C. Josselyn | | | | | Dec. | 16 | 1890 | Jan. | 13 | 1891 | " | K. | 503 | |
| " | | James J. | | Wm. A. Fuller, J. C. Josselyn | | | | | Dec. | 16 | 1890 | Jan. | 13 | 1891 | " | K. | 504 | |
| " | | James J. | | Wm. A. Fuller, J. C. Josselyn | | | | | Dec. | 16 | 1890 | Jan. | 13 | 1891 | " | K. | 504-5 | |
| " | | James J. | | Wm. A. Fuller, J. C. Josselyn | | | | | Dec. | 16 | 1890 | Jan. | 13 | 1891 | " | K. | 505-6 | |
| " | | Sheriff | | W. C. Parker | | | | | | | | | | " | P. | 663 | | |
| " | | Bartlett | | Chas. S. Grenfell | | | | | Apr. | 21 | 1897 | Apr. | 22 | 1897 | " | P. | 484-5 | |
| " | | | | Harvey Ranking | | | | | | | | | | " | #3 | 561 | | |
| " | | Wife | | B. T. Adams & Co. | | | | | May | 14 | 1903 | May | 22 | 1903 | " | #3 | 561 | |
| " | | Bartlett | | Charles S. Grenfell | | | | | Nov. | 23 | 1894 | Nov. | 26 | 1894 | " | N | 260-4 | |

Filing Docket and General Index to Realty Deeds and Mortgages—GRANTORS

9

Refer to SUB-INDEX in front portion of Book for Alphabetical Arrangement and Page Reference to Names in this Index

Cott Patented Index Systems.
Manufactured by Geo. D. Barnard Sta. Co., St. Louis, Mo.

| GRANTORS FAMILY NAMES | GIVEN NAMES ABCDEFGHIJ | GIVEN NAMES KLMNO | GIVEN NAMES PQRSTUVWXYZ | GRANTEES | DATE OF FILING | | | | DATE OF INSTRUMENT | | | DATE OF RECORD | | | LOCATION OF PROPERTY OR OTHER DESCRIPTION | KIND OF INST'MT | BOOK | PAGE |
|--------------------------|---------------------------|----------------------|----------------------------|-----------------------------------|----------------|-----|------|--------|--------------------|-----|------|----------------|-----|------|--|--------------------|---------------|--------------------------|
| | | | | | MONTH | DAY | YEAR | HR. M. | MONTH | DAY | YEAR | MONTH | DAY | YEAR | | | | |
| Wright, | F. P. | | | C. O. Butler | Nov. | 5 | 1918 | 2 P.M. | Nov. | 4 | 1918 | Nov. | 5 | 1918 | Real Estate | M. Deed | 26 | 284 |
| " | Mrs. Josie | | | Levi R. Cason Jr. | Feb. | 2 | 1920 | " | Jan. | 30 | 1920 | Feb. | 2 | 1920 | " | " | 26 | 414 |
| " | " | Mae Green | et al. | E. W. Green | Jan. | 22 | 1934 | " | Mar. | 28 | 1932 | Jan. | 22 | 1934 | 432 ac in 2nd Land Dist | C. D. | 50 | 543 575-76 |
| " | Margaret & Sam | | | J. R. Ellington | Sept | 5 | 1911 | Sam | Feb | 28 | 1911 | Sept | 5 | 1911 | | Deed | 17 | 456 |
| " | Lucy | | | C. J. Lord | June | 3 | 1913 | Sam | June | 2 | 1913 | June | 3 | 1913 | | " | 23 | 55 |
| " | Augustus C. | | | Augustus Wright Co. | Dec | 19 | 1913 | 2 P.M. | Dec | 13 | 1913 | Dec | 19 | 1913 | | " | 23 | 344 |
| " | J. C. | | | O. L. & Mrs. O. L. Helton | Nov | 20 | 1918 | 2 P.M. | Sept | 25 | 1918 | Nov | 20 | 1918 | | " | 30 | 191 |
| " | Fannie | | | Charlie Carswell | Aug | 18 | 1920 | 2 P.M. | July | 28 | 1920 | Aug | 18 | 1920 | | " | 30 | 436 |
| " | Minnie, et al. | | | James R. Burney | Feb. | 26 | 1921 | Sam | Dec | 24 | 1920 | Feb. | 26 | 1921 | | " | 30 | 521 |
| " | Mincy | " | " | James R. Burney | Feb | 26 | 1921 | Sam | Dec | 24 | 1920 | Feb | 26 | 1921 | | " | 30 | 521 |
| " | Willie | " | " | James R. Burney | Feb | 26 | 1921 | Sam | Dec | 24 | 1920 | Feb | 26 | 1921 | | " | 30 | 521 |
| " | Amos | | | J. E. Stembidge | Dec | 12 | 1913 | Sam | Nov | 22 | 1913 | Dec | 12 | 1913 | | " | 13 | 635 |
| " | W. H. | | | Land Bank Commissioner | Mar. | 8 | 1934 | 2 P.M. | Mar. | 2 | 1934 | Mar. | 18 | 1934 | 50.31 acres, in 3rd Dist 4-1 | C. D. | 34 | 55-6 |
| " | " | | | The Federal Land Bank of Columbia | " | " | " | " | " | " | " | " | " | " | (50.31) acres, in 3rd Dist. 1 44 1/2 | C. D. | 35 | 77-8 |
| " | Mr. Mac Kern | | | H. J. Orring | Oct | 7 | 1944 | AM | Oct | 4 | 1944 | Oct | 7 | 1944 | 68.00 ac Land in 2nd Dist | M. D. | 74 | 195 |

This Index approved and adopted for use in the Counties of Georgia pursuant to the Act approved August 8, 1916, providing for uniform records throughout the State.

Filing Docket and General Index to Realty Deeds and Mortgages—GRANTORS

Clifford Walker, Attorney General.

Refer to SUB-INDEX in front portion of book for Alphabetical Arrangement and Page Reference to Names in this Index

Cott's Patented Index Systems. Owned and manufactured by Walker, Evans & Cogswell Co., Charleston, S. C.

9

| GRANTORS FAMILY NAMES | GIVEN NAMES A B C D E F G H | GIVEN NAMES I J K L M N O | GIVEN NAMES P Q R S T U V W X Y Z | GRANTEES | DATE OF FILING | | | | DATE OF INST'MT | | | DATE OF RECORD | | | LOCATION OF PROPERTY OR OTHER DESCRIPTION | Kind of Inst'mt | Book | Page | |
|--------------------------|--------------------------------|------------------------------|--------------------------------------|-----------------------|----------------|-----|------|------|-----------------|-------|-----|----------------|-------|-----|--|--|---------|------|--------|
| | | | | | Month | Day | Year | Hour | Min | Month | Day | Year | Month | Day | | | | | Year |
| Wright | F. P. et al | | | Mrs L. A. P. Steina | Jun | 18 | 1921 | 8 | am | May | 19 | 1921 | Jun | 18 | 1921 | Walden house & Lot in Prunston | Deed | 30 | 563 |
| " | Mrs J. S. | | | N. M. M. Elrath | Jul | 5 | 1922 | " | | Mich | 8 | 1922 | Jul | 11 | 1922 | Timber in 330 Dist. | Lease | 39 | 142 |
| " | Mrs Josie | | | H. D. Lard | Dec | 30 | " | " | | Aug | 23 | 1920 | Jan | 4 | 1923 | 10 1/4 acres, 330 & on. Near Place | Deed | 40 | 131 |
| " | O. J. | | | H. G. Fowler | Apr | 5 | 1924 | 8 | pm | Dec | 2 | 1919 | Apr | 10 | 1924 | 3 acres. Horse & store at Steffenville | B.T. | 41 | 77-8 |
| " | J. F. | | | O. L. Nelton | Jun | 8 | " | " | | May | 12 | 1924 | Jun | 9 | " | J. C. Wright Loda. | Receipt | 41 | 116 |
| " | J. F. | | | O. L. Nelton et al | " | " | " | " | | Oct | 24 | 1925 | " | " | " | " | Receipt | 41 | 116 |
| " | O. J. | | | O. L. Nelton et al | " | " | " | " | | " | 19 | " | " | " | " | " | Receipt | 41 | 116 |
| " | O. J. | | | H. G. Fowler | Dec | 13 | " | 8 | am | Dec | 9 | 1924 | Dec | 13 | " | 3 acres. Mallie Smith Place 2nd Dist. | W.D. | 40 | 542 |
| " | Lou. | | | Wilkinson County Bank | Aug | 20 | 1927 | " | | Aug | 19 | 1927 | Aug | 20 | 1927 | Statute 15th, 1927. (P.S.O.) 1/2 acre in 100mer lot 2a. | D.P.B. | 42 | 469 |
| " | W. H. | | | Jessie M. Elrath | Feb | 16 | 1929 | " | | Feb | 9 | 1929 | Feb | 21 | 1929 | Ed Elwood Jones Lease | Receipt | 41 | 510 |
| " | Mrs O. J. et al | | | Joe Brown Green | " | 24 | " | " | | Dec | 5 | 1928 | Mich | 4 | " | 432 acres. Dime track, 2nd Dist. | B.T. | 41 | 515-14 |
| " | Mrs Ella | | | Wilkinson County Bank | " | 21 | 1930 | " | | Feb | 15 | 1930 | Feb | 22 | 1930 | 494 acres. Loda's Dist. | D.P.B. | 47 | 107 |
| " | W. H. | | | " | Jan | 17 | 1931 | " | | Jan | 16 | 1931 | Jan | 17 | 1931 | Statute 15th, 1927. (P.S.O.) 25, 1934 (W.D.) | D.P.B. | 47 | 148 |
| " | Mrs O. J. Parishiff | | | Wilkinson County | Sept | 14 | 1933 | 9 | am | Sept | 5 | 1933 | Sept | 15 | 1933 | 2 1/2 acres 1931 Taxes | S-D | 58 | 45-8 |
| " | Sheriff | | | W. C. Parker | " | " | " | " | | Dec | 24 | 1920 | Mar | 15 | 1929 | 45 1/2 acres land 26 Dist | Deed | D | 663 |
| " | Minnie et al | | | J. Solomon Barry | Mar | 15 | 1934 | " | | " | " | " | " | " | " | " | " | " | " |
| " | Minnie et al | | | " | " | " | " | " | | " | " | " | " | " | " | " | " | " | " |
| " | Willie et al | | | " | " | " | " | " | | " | " | " | " | " | " | " | " | " | " |

N. B.—This system of indexing is patented, and same covers both the Sub-Index and sheets comprising the General Index. The Loose Leaf Binder is also patented, both being the patents of C. M. COIT, Walker, Evans & Cogswell Co. of Charleston, S. C., are owners of these patents, and furnish these Sheets and Binders in North Carolina, South Carolina, Georgia, Florida and Alabama.

Filing Docket and General Index to Realty Deeds and Mortgages—GRANTORS

(9) Clifford Walker, Attorney General.

Refer to SUB-INDEX in front portion of book for Alphabetical Arrangement and Page Reference to Names in this Index

Cott's Patented Index Systems. Owned and manufactured by Walker, Evans & Cogswell Co., Charleston, S. C.

| GRANTORS FAMILY NAMES | GIVEN NAMES ABCDEFGHIJ | GIVEN NAMES JKLMNO | GIVEN NAMES PQRSTUVWXYZ | GRANTEES | DATE OF FILING | | | | DATE OF INST'MT | | | DATE OF RECORD | | | LOCATION OF PROPERTY OR OTHER DESCRIPTION | Kind of Inst'mt | Book | Page |
|--------------------------|---------------------------|-----------------------|----------------------------|------------------------|----------------|-----|------|------|-----------------|-----|------|----------------|-----|------|--|--------------------|------|-------|
| | | | | | Month | Day | Year | Hour | Month | Day | Year | Month | Day | Year | | | | |
| Wright | Minnie et al | | | Leroy Fountain | June | 7 | 1934 | 9 | Dec | 24 | 1934 | June | 7 | 1934 | 102 acres, 75 acres in 4th Land Dist | Geo | 52 | 86 |
| " | Mincy et al | | | " | " | " | " | " | " | " | " | " | " | " | " | " | " | " |
| " | Wylie et al | | | " | " | " | " | " | " | " | " | " | " | " | " | " | " | " |
| " | Ada et al | | | " | " | " | " | " | " | " | " | " | " | " | " | " | " | " |
| " | Minnie et al | | | G. F. Waters | Nov | 17 | " | " | Dec | 24 | 1920 | Nov | 17 | " | 47 1/2 acres in Swinton Dist | Geo | " | 152-2 |
| " | Mincey et al | | | G. F. Waters | " | " | " | " | Dec | " | " | " | " | " | " | " | " | " |
| " | Kieie et al | | | G. F. Waters | " | " | " | " | " | " | " | " | " | " | " | " | " | " |
| " | Mrs Ella (Mrs J. S.) | | | Wilkinson County Bank | Dec | 31 | 1935 | 9 | Dec | 14 | 1935 | Dec | 31 | 1935 | 101 1/2 in Lards District | W.D | 46 | 578 |
| " | Miss Gladys et al | | | Wilkinson County Bank | " | " | 1936 | " | " | 28 | 1936 | Jan | 1 | 1937 | 300 acres in Lards Dist | Geo | 47 | 436 |
| " | J. C. | | | Mrs Jessie Nugent | Sept | 25 | 1937 | " | Sept | 25 | 1937 | Sept | 25 | 1937 | 330th Lards Dist | Geo | " | 93 |
| " | Gladys | | | Wilkinson Co Bank | Jan | 24 | 1940 | " | Jan | 17 | 1940 | Jan | 24 | 1940 | 300 acres in Lards Dist | Geo | " | 117 |
| " | Gladys et al | | | Wilkinson Co Bank | Apr | 11 | 1941 | " | Mar | 31 | 1941 | Apr | 11 | 1941 | 300 acres in Lards Dist | Geo | " | 266 |
| " | Maysla et al | | | " | Oct | 15 | " | 9 | Sept | 30 | " | Oct | 16 | " | 1 1/2 acres in Lards Dist | Geo | " | 262 |
| " | Edna et al | | | " | " | " | " | " | " | " | " | " | " | " | " | " | " | " |
| " | Mrs O. J. Pa Shuff | | | Wilkinson County | Mar | 1 | 1943 | 2 | Feb | 2 | 1943 | Mar | 2 | 1943 | 25 acres in Lards Dist | Geo | 67 | 441 |
| " | Mrs O. J. | | | Jefferys McElrath & Co | Mar | 2 | 1944 | 9 | " | 28 | 1944 | " | " | 1944 | 144 acres | Lands | 74 | 81- |

Filing Docket and General Index to Realty Deeds and Mortgages—GRANTORS

Refer to SUB-INDEX in front portion of Book for Alphabetical Arrangement and Page Reference to Names in this Index

Cott Patented Index Systems.
Manufactured by Geo. D. Barnard Sta. Co., St. Louis, Mo.

| GRANTORS FAMILY NAMES | GIVEN NAMES ABCDEFGHIJ | GIVEN NAMES JKLMNO | GIVEN NAMES PQRSTUVWXYZ | GRANTEES | DATE OF FILING | | | | DATE OF INSTRUMENT | | | DATE OF RECORD | | | LOCATION OF PROPERTY OR OTHER DESCRIPTION | KIND OF INST'MT | BOOK | PAGE |
|--------------------------|---------------------------|-----------------------|----------------------------|-------------------------|----------------|-----|------|----------|--------------------|--------------|--------------|----------------------------------|--------|------|--|--------------------|------|------|
| | | | | | MONTH | DAY | YEAR | HR. M. | MONTH | DAY | YEAR | MONTH | DAY | YEAR | | | | |
| Wright | Mrs. Mae Green | | | Mrs. Mathie Beall Green | May 11 1945 | | | 11:40 AM | April 1945 | May 11 1945 | May 11 1945 | 32-acre land in Griffin dist | WD | 74 | 330 | | | |
| " | W. H. | | | Wickinson Co Bank | June 13 " 1945 | | | 9 AM | June 11 " | June 13 " | June 13 " | 530 acres in Linds dist | Leased | 74 | 351 | | | |
| " | B. R. | | | E. N. Beck | Sept 21 1945 | | | | July 4 1945 | Sept 21 1945 | Sept 21 1945 | Home & lot in Garden | WD | 70 | 264 | | | |
| Wright | Mrs Fannie Caswell | | | Mrs. Ottilie C. Caswell | Oct 19 1946 | | | 9 AM | July 27 1946 | July 27 1946 | July 27 1946 | Lot in Garden | WD | 74 | 594-5 | | | |
| " | N. H. | | | Wetkinam County Lb Co | Mar 10 1947 | | | 9 AM | Mar 4 1947 | Mar 10 1947 | Mar 10 1947 | Tr. transferred to Lb Co. (1950) | Leased | 77 | 290 | | | |
| " | May Ala. | | | Eddie Wright | Sept 19 " | | | | Sept 8 " | Sept 19 " | Sept 19 " | 1/4 acre land in Formosa | Geo | 77 | 407 | | | |
| " | Mrs. O. J. | | | Jeffie M. Elsie Myle | " 30 " | | | | " 29 " | " 30 " | " 30 " | 144-acre land 332 1/2 1/2 m dist | WD | 77 | 418 | | | |
| " | Eddie | | | Nathaniel Farris | Dec 22 " | | | 4 PM | Nov 21 " | Dec 23 " | Dec 23 " | 1/4 acre land in Formosa | " | 77 | 493 | | | |
| " | Elizabeth | | | J. C. Wright et al | Feb 18 1948 | | | 9 AM | Jan 7 1948 | Feb 18 1948 | Feb 18 1948 | tract of land in 3rd land dist | " | " | 539 | | | |
| " | Elizabeth | | | J. G. Wright et al | " " " | | | " | " " " | " " " | " " " | " " " | " | " | " | | | |
| " | Elizabeth | | | M. A. Thompson et al | " " " | | | " | " " " | " " " | " " " | " " " | " | " | " | | | |
| " | Elizabeth | | | B. E. Miller et al | " " " | | | " | " " " | " " " | " " " | " " " | " | " | " | | | |
| " | J. C. et al | | | J. G. Wright et al | " " " | | | " | Sept 11 1945 | " " " | " " " | 6 1/2 acres in 3rd land dist | " | " | 535 | | | |
| " | J. C. | | | J. P. Chambers et al | " " " | | | " | " " " | " " " | " " " | " " " | " | " | " | | | |
| " | J. C. | | | M. A. Thompson et al | " " " | | | " | " " " | " " " | " " " | " " " | " | " | " | | | |
| " | J. C. | | | B. E. Miller | " " " | | | " | " " " | " " " | " " " | " " " | " | " | " | | | |
| " | J. C. | | | Joe S. Wright | " " " | | | " | 1945 | " " " | " " " | 40 acre in | " | " | " | | | |

Filing Docket and General Index to Realty Deeds and Mortgages—GRANTORS

9

Refer to SUB-INDEX in front portion of Book for Alphabetical Arrangement and Page Reference to Names in this Index

Cott Patented Index Systems.
Manufactured by Geo. D. Barnard Sta. Co., St. Louis, Mo.

| GRANTORS FAMILY NAMES | GIVEN NAMES ABCDEFGHIJ | GIVEN NAMES KLMNO | GIVEN NAMES PQRSTUWXYZ | GRANTEES | DATE OF FILING | | | | DATE OF INSTRUMENT | | | DATE OF RECORD | | | LOCATION OF PROPERTY OR OTHER DESCRIPTION | KIND OF INST'MT | BOOK | PAGE |
|--------------------------|---------------------------|----------------------|---------------------------|------------------------------------|----------------|-----|------|--------|--------------------|-----|------|----------------|-----|------|--|--------------------|----------------|------------------|
| | | | | | MONTH | DAY | YEAR | HR. M. | MONTH | DAY | YEAR | MONTH | DAY | YEAR | | | | |
| Wright | G. W. | | | Geo G. Wright | Feb | 18 | 1948 | 4 PM | Feb | 1 | 1891 | Feb | 19 | 1948 | 50 acre or more in 3 land dist | WD | 77 | 539 |
| " | J. C. | | | G. G. Wright D. E. Watter et al | " | " | " | " | Mar | 2 | 1895 | " | " | " | 28 " | " | " | 538 |
| " | H. H. | | | Mrs. Maudie S. Watter et al | Oct. | 18 | " | " | Oct | 18 | 1948 | Oct | 18 | 1948 | 15 acre land in 330th dist. | " | 80 | 162 |
| " | J. C. et al | | | James O. Wright | Nov | 19 | 1949 | am | June | 24 | 1948 | Nov | 19 | 1949 | 1.8 5/2 acre land | " | 80 | 475 |
| " | J. D. et al | | | " " " | - | - | - | - | - | - | - | - | - | - | - | - | - | - |
| " | W. H. | | | Mr. Walter E. Bowley | Oct | 17 | 1950 | 3pm | Oct | 14 | 1950 | Oct | 19 | 1950 | 5.49 acre etc land | WD | 82 | 420-1 |
| " | James O. | | | Wilkinson County | Feb | 25 | 1954 | am | Dec | 26 | 1894 | Feb | 26 | 1954 | Right of Way | WD | 89 | 557 |
| " | Charity | | | Will Fountain | Oct | 19 | 1959 | 10 am | Oct | 19 | 1959 | Oct | 19 | 1959 | near 327th dist. J.M. | WD | 101 | 35 |
| " | James O, Sr. et al | | | National Aluminum Co of Ga | July | 11 | 1960 | 4 PM | July | 11 | 1960 | July | 12 | 1960 | 135 1/2 acre in 330th dist | WD | 102 | 35 |
| " | Wayne et al | | | " " " " | " | " | " | " | " | " | " | " | " | " | " " " " | " | " | " |
| " | Geo. S., et al. | | | D. E. Miller | May | 16 | 1966 | 9 AM | Sept. | 11 | 1895 | May | 16 | 1966 | 6 7/2 acre in 3rd land dist. | WD | 110 | 435 |
| " | J. B., et al. | | | D. E. Miller | " | " | " | " | " | " | " | " | " | " | " | " | " | " |
| " | J. B., et al. | | | M. A. Thompson | " | " | " | " | Sept. | 11 | 1895 | " | " | " | " | " | " | 436 |
| " | Geo. S., et al. | | | M. A. Thompson | " | " | " | " | " | " | " | " | " | " | " | " | " | " |
| " | James O. | | | James O. Wright, Jr | May | 28 | 1971 | 9 am | May | 28 | 1971 | May | 28 | 1971 | 1 acre 3rd land dist | WD | 122 | 383-4 |
| " | The + Carter | | | Southern Bell Corp. | Aug. | 27 | 1971 | 9 am | Aug | 17 | 1971 | Aug. | 27 | 1971 | 1 acre 3rd land dist | WD | 122 | 383-4 |

Filing Docket and General Index to Realty Deeds and Mortgages — GRANTORS

COTT FAMILY NAME INDEX No. 1-Split
Copyright 1983 A122559

Open at Proper Tab according to First Letter or Letters of
Name and refer to Buff Sub-Index sheet for page reference.

Made by The Cott Index Company, Columbus, Ohio
Foote & Davies, Inc., Atlanta, Georgia

(9)

| | GRANTORS FAMILY NAMES | GIVEN NAMES ABCDEFGH | GIVEN NAMES IJKLMNO | GIVEN NAMES PQRSTUVWXYZ | GRANTEES | DATE OF FILING | | | | DATE OF INSTRUMENT | | | DATE OF RECORD | | | LOCATION OF PROPERTY OR OTHER DESCRIPTION | KIND OF INST. | BOOK | PAGE |
|--|--------------------------|-------------------------|------------------------|----------------------------|--|----------------|-----|------|----------|--------------------|-----|------|----------------|-----|------|--|------------------------|------|-------------|
| | | | | | | Month | Day | Year | Hr. M. | Month | Day | Year | Month | Day | Year | | | | |
| | Wright | Myra et al | | | Wilkinson County | Aug | 10 | 1972 | pm | Nov | 2 | 1971 | Aug | 10 | 1972 | P R 7458 | PLUO | 125 | 655 |
| | " | Elizabeth | | | G. A. Kempton | Nov | 7 | 1972 | am | Nov | 5 | 1972 | Nov | 7 | 1972 | Real Estate | offert | 126 | 468 |
| | " | Elizabeth grantly | | | John J. McCreary | May | 2 | 1973 | am | May | 1 | 1973 | May | 2 | 1973 | Int. in 284 own 330th st. | Deed | 127 | 663 |
| | " | Larry E. et al | | | First South Home- owners Co., Inc. | Nov | 12 | 1976 | am | Nov | 11 | 1976 | Nov | 12 | 1976 | tract 4 th Land District | DBD | 138 | 391-2 |
| | " | Julie J. et al | | | " " " " " | " | " | " | " | " | " | " | " | " | " | " " " " | " | " | " |
| | " | Julie J. | | | First South Homeowners Co., Inc. | Oct | 5 | 1977 | 2:30 PM | Sept | 30 | 1977 | Oct | 5 | 1977 | tract-4 th Land District | quit- claim Deed | 144 | 450- 451 |
| | " | Larry E. | | | First South Homeowners Co., Inc. | Oct | 5 | 1977 | 2:30 PM | Sept | 27 | 1977 | Oct | 5 | 1977 | tract-4 th Land District | quit- claim Deed | 144 | 452- 453 |
| | " | Caleb Paul J. et al | | | First Federal Savings and Loan Associates | Oct | 38 | 1977 | am | Oct | 26 | 1977 | Oct | 38 | 1977 | Satisfied July 26, 1990 Deed - 38 (Blodgett) 1st fl. | 5B | 144 | 575- 576 |
| | " | Lynne Z. et al | | | " " " " | " | " | " | " | " | " | " | " | " | " | " " " " | " | " | " |
| | " | J. C. et al | | | James A. Wright | Nov | 8 | 1977 | 9:30 am | June | - | 1975 | Nov | 8 | 1977 | 2 tracts - Third Land Dist. Deed | quit claim Deed | 144 | 614- 616 |
| | " | Nell et al | | | " " " | " | " | " | " | " | " | " | " | " | " | " " " " | " | " | " |
| | " | Jessie | | | B. B. Ashell | Apr | 19 | 1978 | 4:30 PM | Apr | 19 | 1978 | Apr | 19 | 1978 | tract 337 (Grantor) 9 th Land Dist. | quit claim Deed | 146 | 456- 458 |
| | " | James O. | | | Chelsea Properties, Inc. | Jan | 9 | 1979 | 10:45 am | Jan | 9 | 1979 | Jan | 9 | 1979 | 2 tracts - Third Land Dist. Deed | quit claim Deed | 149 | 298- 300 |
| | " | Jessie | | | B. B. Ashell | Apr | 16 | 1979 | 9 am | Apr | 14 | 1979 | Apr | 16 | 1979 | tract 337 (Grantor) 9 th Land Dist. | quit claim Deed | 150 | 177- 178 |
| | " | Jessie | | | Jessie Wright et al | May | 7 | 1979 | 4:35 PM | May | 7 | 1979 | May | 7 | 1979 | tract-337 (Grantor) 12 th Land Dist. | quit claim Deed | 150 | 414 |
| | " | " | | | Christie Bell Smith | " | " | " | " | " | " | " | " | " | " | " " " " | " | " | " |
| | " | Isiah | | | Estia W. Wright | May | 6 | 1980 | " am | May | 5 | 1980 | May | 6 | 1980 | tract - Town of Irwinton | quit claim Deed | 154 | 127 |

Filing Docket and General Index to Realty Deeds and Mortgages — GRANTORS

(9)

COTT FAMILY NAME INDEX No. 1-Split
Copyright 1933 A122569

Open at Proper Tab according to First Letter or Letters of
Name and refer to Buff Sub-Index sheet for page reference.

REG. U. S. PAT. OFFICE *ChamCott* County Indexes Since 1888
An Identifying Trade Mark

| GRANTORS FAMILY NAMES | GIVEN NAMES ABCDEFGHIH | GIVEN NAMES IJKLMNO | GIVEN NAMES PQRSTUVWXYZ | GRANTEES | DATE OF FILING | | | | DATE OF INSTRUMENT | | | DATE OF RECORD | | | LOCATION OF PROPERTY OR OTHER DESCRIPTION | KIND OF INST. | BOOK | PAGE |
|--------------------------|----------------------------|---------------------------|----------------------------|---|----------------|-----|------|-------------|--------------------|-----|------|----------------|-----|------|--|-------------------------|------|-------------|
| | | | | | Month | Day | Year | Hr. M. | Month | Day | Year | Month | Day | Year | | | | |
| Wright, | Christy | Bell | | Done Electric Membership Corporation | Aug | 10 | 1981 | 11:15 am | April | 28 | 1981 | Aug | 10 | 1981 | Right of Way | ChamCott | 158 | 547 |
| " | James O., Jr. | | | James O. Wright, Jr. | Apr | 6 | 1982 | 10 am | Dec | 30 | 1981 | Apr | 6 | 1982 | 50 acres - 330 th & m District | WD | 160 | 91 |
| " | Melanie | Haywood etal | | Wilkinson County, Ga | May | 5 | 1982 | 9 am | May | 4 | 1982 | May | 5 | 1982 | 2 tracts - Town of Swanton | WD | 1161 | 323- 324 |
| " | Jessie + Christy | Bell | | Landmark Finance Corp. | June | 15 | 1982 | 9 am | June | 11 | 1982 | June | 15 | 1982 | 2 tracts - Town of Swanton | WD | 1161 | 675- 676 |
| " | Caleb Paul, Jr. + Lynne J. | | | First Federal Savings & Loan Assoc. of Swanton | May | 2 | 1983 | 9 am | Apr | 28 | 1983 | May | 3 | 1983 | 2 tracts - Town of Swanton | WD | 1161 | 448 |
| " | Thomas O. + Ella C. | | | Bonnie N. Thomas | May | 3 | 1983 | 9:30 am | Apr | 20 | 1983 | May | 5 | 1983 | 24 7-10; sec 15; tract F Hwy | WD | 1164 | 468 |
| " | Joel | | | Dennis + Linda Hogans | Sept | 24 | 1984 | 5 pm | Sept | - | 1984 | Oct | 2 | 1984 | 1/2 acre - City of Swanton | WD | 169 | 699 |
| " | William | etal | | Gerry Reese | Oct | 30 | 1984 | 4:30 pm | Oct | 29 | 1984 | Oct | 31 | 1984 | 0.5 acres - 331 st (Ramat) & m District | WD | 170 | 121 |
| " | William | etal | | Gerry Reese & Co., Inc. | Mar | 25 | 1985 | 4 pm | Mar | 25 | 1985 | Mar | 26 | 1985 | 0.5 acres - 331 st Ramoth & m District | WD | 171 | 622 |
| " | Jessie + Christy | Bell | | Landmark Financial Service | May | 14 | 1985 | 4 pm | May | 13 | 1985 | May | 17 | 1985 | 324 th Swanton Hwy | WD | 171 | 155- 156 |
| " | Jessie | | | Commercial Credit Plan, Inc | Jan | 21 | 1986 | 9 am | Jan | 17 | 1986 | Jan | 21 | 1986 | Lot - 324 th (Swanton) Hwy | WD | 174 | 217- 219 |
| " | Mrs. Ella | | | Wilkinson County Bank | May | 1 | 1987 | 9 am | May | 1 | 1987 | May | 7 | 1987 | 10 1/2 Acres & m Dist. - L&L 313 | affidavit | 180 | 81- 83 |
| " | William | etal | | Charles Austin | Feb | 8 | 1988 | 11 am | Feb | 3 | 1988 | Feb | 8 | 1988 | 0.5 acres - City of Swanton; L&L 216; 27x10 | WD | 183 | 118- 119 |
| " | James O. | Per Administrator etal | | James O. Wright, Jr | Mar | 7 | 1988 | 9:30 am | Feb | 29 | 1988 | Mar | 8 | 1988 | 134 1/2 ac - L&L 167 - 330 th Hwy | Deed & Mort | 183 | 310 |
| " | James O., Jr. | as admin etal | | " " " " | " | " | " | " | " | " | " | " | " | " | " | " | " | " |
| " | Sherry | dba etal | | Wellcome Credit Corp | Dec | 19 | 1988 | 2:10 pm | Dec | 30 | 1988 | Dec | 29 | 1988 | SD of Carlton B, Jr. + Melissa J. Caswell | Warranty | 187 | 465 |
| " | Sherry | dba etal | | Wellcome Credit Corp | Jan | 9 | 1989 | 12:35 pm | Jan | 11 | 1989 | Jan | 12 | 1989 | SD of Carlton B, Jr. + Melissa J. Caswell | Corrective Affidavit | 187 | 463 |

FILING DOCKET AND GENERAL INDEX TO REALTY DEEDS AND MORTGAGES - GRANTORS

REG. U. S. PAT. OFFICE *Chas McCott* County Indexes Since 1888
An Identifying Trade Mark

 Open at Proper Tab according to First Letter or Letters of Name and refer to Buff Sub-index sheet for page reference.

COTT FAMILY NAME INDEX NO. 1-SPLIT © 1949
MADE BY THE COTT INDEX COMPANY, COLUMBUS, OHIO
SOLD BY THE CLYDE CASTLEBERRY CO., COVINGTON, GA.

(9)

| GRANTORS FAMILY NAMES | GIVEN NAMES ABCDEFGH | GIVEN NAMES IJKLMNO | GIVEN NAMES PQRSTUVWXYZ | GRANTEES | DATE OF FILING | | | | DATE OF INSTRUMENT | | | DATE OF RECORD | | | LOCATION OF PROPERTY OR OTHER DESCRIPTION | KIND OF INST. | BOOK | PAGE |
|--------------------------|-------------------------|------------------------|----------------------------|-------------------------------|----------------|-----|------|-------------|--------------------|-----|------|----------------|-----|------|---|----------------------|------|-------------|
| | | | | | Month | Day | Year | Hr. M. | Month | Day | Year | Month | Day | Year | | | | |
| Wright | Jewell m. f/k/a | Jewell m. Bidsen | | Joe B. Wright | May | 3 | 1990 | 10 AM | May | 2 | 1990 | May | 4 | 1990 | Haces - 2 ^d 42; 3 ^d 20 | SD | 194 | 180 |
| " | Joe | | | Oconee E. m. e. | May | 31 | 1990 | 10:45 am | May | 8 | 1990 | June | 6 | 1990 | Right of way | Ease- ment | 194 | 421 |
| " | Joe B. | | | Farmers & Merchants Bank | June | 6 | 1990 | 2:30 pm | June | 1 | 1990 | June | 8 | 1990 | 4 Acres - 8x42 - 3 ^d 20 | SD | 194 | 481 |
| " | Jessie + Christy | Bell | | Landmark Financial Services | June | 15 | 1990 | 9 am | June | 8 | 1990 | June | 18 | 1990 | 327 th 2 nd 3 rd 4 th Bl'g - Hooks Sts Sub. | D ² SD | 194 | 559- 560 |
| " | Lynne J. | | | Barry D. J. + Lori Ann Hollan | June | 20 | 1990 | 9 am | June | 12 | 1990 | June | 20 | 1990 | 100 th - 328 th 2 nd | WD | 194 | 592- 593 |
| " | William | 0700 | | Raymond Shy | June | 27 | 1990 | 11:25 am | June | 22 | 1990 | June | 28 | 1990 | 0.5 acre - City of Gordon | WD | 194 | 669- 670 |

This Index approved and adopted for use in the Counties of Georgia pursuant to the Act approved August 8, 1916, providing for uniform records throughout the State.

Filing Docket and General Index to Realty Deeds and Mortgages—GRANTORS

See Page 33

Clifford Walker, Attorney General.

Refer to SUB-INDEX in front portion of book for Alphabetical Arrangement and Page Reference to Names in this Index

Cott's Patented Index Systems. Owned and manufactured by Walker, Evans & Cogswell Co., Charleston, S. C.

(17)

| GRANTORS FAMILY NAMES | GIVEN NAMES A B C D E F G H | GIVEN NAMES I J K L M N O | GIVEN NAMES P Q R S T U V W X Y Z | GRANTEES | DATE OF FILING | | | | DATE OF INST'MT | | | DATE OF RECORD | | | LOCATION OF PROPERTY OR OTHER DESCRIPTION | Kind of Inst'mt | Book | Page |
|--------------------------|--------------------------------|------------------------------|--------------------------------------|--------------------------|----------------|-----|------|-------|-----------------|-----|------|----------------|-----|------|--|--------------------|------|------|
| | | | | | Month | Day | Year | Hour | Month | Day | Year | Month | Day | Year | | | | |
| Milborne | J. W. | | | Geo. B. & B. N. Caswell | Sept | 5 | 1921 | 8 am. | Sept | 2 | 1921 | Sept | 5 | 1921 | 1 acre, house in Gordon Ga | Deed | 30 | 582 |
| | J. W. | | | Pharmas & Merchants Bank | May | 15 | 1923 | | Oct | | 1922 | May | 14 | 1923 | J. B. Caswell D.P.S. Transfer | | 34 | 279 |
| / | | | | | | | | | | | | | | | | | | |

N. B.—This system of indexing is patented, and same covers both the Sub-Index and sheets comprising the General Index. The Loose Leaf Binder is also patented, both being the patents of C. M. COTT, Walker, Evans & Cogswell Co., South Carolina, Georgia, Florida and Alabama.

Filing Docket and General Index to Realty Deeds and Mortgages—GRANTORS

Refer to SUB-INDEX in front portion of Book for Alphabetical Arrangement and Page Reference to Names in this Index

Cott Patented Index Systems.
Manufactured by Geo. D. Barnard Sta. Co., St. Louis, Mo.

| GRANTORS FAMILY NAMES | GIVEN NAMES ABCDEFGHIH | GIVEN NAMES IJKLMNO | GIVEN NAMES PQRSTUWXYZ | GRANTEES | DATE OF FILING | | | | DATE OF INSTRUMENT | | | DATE OF RECORD | | | LOCATION OF PROPERTY OR OTHER DESCRIPTION | KIND OF INST'MT | BOOK | PAGE |
|--------------------------|---------------------------|------------------------|---------------------------|--------------------|----------------|-----|------|--------|--------------------|-----|------|----------------|-----|------|--|--------------------|------|------|
| | | | | | MONTH | DAY | YEAR | HR. M. | MONTH | DAY | YEAR | MONTH | DAY | YEAR | | | | |
| Wynn | | Braswell | | J. R. Thompson | | | | | | | | | | | Deed | E | 711 | |
| " | | Ashley | | B. P. Wynn | | | | | | | | | | | " | F | 390 | |
| " | | " | | " " | | | | | | | | | | | " | F | 391 | |
| " | | | W. J. | W. P. Duncan | | | | | | | | | | | " | G | 723 | |
| " | | E. A. | | P. C. Dickens | | | | | | | | | | | " | H | 54 | |
| " | | | Lunzer | B. Wynn | | | | | | | | | | | " | D | 638 | |
| " | | B. | | Thompson + Duncan | | | | | | | | | | | " | B | 535 | |
| " | | | Wm | Queen + W. R. Wynn | | | | | | | | | | | " | B | 374 | |
| " | | | " | " " " | | | | | | | | | | | " | B | 375 | |
| " | | | " | L. Wynn | | | | | | | | | | | " | B | 378 | |
| " | | | " | B. " | | | | | | | | | | | " | B | 57 | |
| " | | | " | B. " | | | | | | | | | | | " | B | 58 | |
| " | | | " | B. " | | | | | | | | | | | " | B | 59 | |
| " | | | " | B. " | | | | | | | | | | | " | B | 60 | |
| " | | Union L. | | John H. Wynn | | | | | | | | | | | " | C | 194 | |
| " | | B. P. | | J. J. Walker | | | | | | | | | | | " | H | 614 | |
| " | | | Wm | B. Wynn | | | | | | | | | | | " | D | 450 | |

Filing Docket and General Index to Realty Deeds and Mortgages—GRANTORS

19

Refer to SUB-INDEX in front portion of Book for Alphabetical Arrangement and Page Reference to Names in this Index

Cott Patented Index Systems.
Manufactured by Geo. D. Barnard Sta. Co., St. Louis, Mo.

| GRANTORS FAMILY NAMES | GIVEN NAMES ABCDEFGHIJ | GIVEN NAMES JKLMNO | GIVEN NAMES PQRSTUVWXYZ | GRANTEES | DATE OF FILING | | | | DATE OF INSTRUMENT | | | DATE OF RECORD | | | LOCATION OF PROPERTY OR OTHER DESCRIPTION | KIND OF INST'MT | BOOK | PAGE |
|--------------------------|---------------------------|-----------------------|----------------------------|---|----------------|-----|------|--------|--------------------|-----|------|----------------|-------|------|--|--------------------|------|--------|
| | | | | | MONTH | DAY | YEAR | HR. M. | MONTH | DAY | YEAR | MONTH | DAY | YEAR | | | | |
| Wynn, | A. E. | | | J. J. Walker | | | | | | | | | | | Deed | H | 614 | |
| " | J. H. | | | E. A. Wynn | | | | | | | | | | | " | H | 624 | |
| " | B. P. | | | J. R. Rawls | | | | | | | | | | | " | H | 636 | |
| " | E. A. + Eliza | | | M. Davis | | | | | | | | | | | " | H | 653 | |
| " | Susan et al. | | | Polly Crumbley + Jane ^{Bailey} | | | | | apr. | 16 | 1891 | | May | 5 | 1891 | " | L | 103-4 |
| " | Ashley | | | E. A. Wynn + E. Bailey | | | | | July | 7 | 1885 | | Oct. | 22 | 1891 | " | L | 285 |
| " | " | | | Elizabeth Bailey | | | | | May | 1 | 1883 | | Oct. | 23 | 1891 | " | L | 284 |
| " | Braswell | | | Emerson A. Phelps | | | | | Apr. | 1 | 1893 | | Apr. | 1 | 1893 | " | M | 379-80 |
| " | | W. R. | | B. Wynn | | | | | Sept. | 26 | 1896 | | Feb. | 23 | 1896 | " | N | 387-8 |
| " | Calvin | | | J. G. Miller | | | | | Feb. | 9 | 1900 | | Sept. | 13 | 1900 | " | V | 491 |
| " | | W. W. + E. R. | | J. F. Colson | | | | | Dec. | 3 | 1883 | | Oct. | 20 | 1897 | " | P | 760 |
| " | B. | | | J. L. Davis | | | | | Feb. | 4 | 1896 | | Mar. | 3 | 1896 | " | Q | 38-9 |
| " | E. A. | | | G. B. Avery | | | | | Jan. | 26 | 1897 | | Jan. | 27 | 1897 | " | Q | 388 |
| " | Broswell | | | J. W. Coombs | | | | | Apr. | 2 | 1888 | | May | 5 | 1888 | " | J | 593 |
| " | | Wm. | | Salem Church | | | | | Aug. | 13 | 1863 | | Apr. | 22 | 1889 | " | J | 406-7 |
| " | Calvin | | | J. W. Fardham | | | | | Oct. | 28 | 1901 | | Nov. | 16 | 1901 | " | V | 636 |

This Index approved and adopted for use in the Counties of Georgia pursuant to the Act approved August 8, 1916, providing for uniform records throughout the State.

Filing Docket and General Index to Realty Deeds and Mortgages—GRANTORS

Clifford Walker, Attorney General.

Refer to SUB-INDEX in front portion of book for Alphabetical Arrangement and Page Reference to Names in this Index

Cott's Patented Index Systems. Owned and manufactured by Walker, Evans & Cogswell Co., Charleston, S. C.

N. B.—This system of indexing is patented, and same covers both the Sub-Index and sheets comprising the General Index. The Loose Leaf Binder is also patented, both being the patents of C. M. COFF, Walker, Evans & Cogswell Co., of Charleston, S. C., are owners of these patents, and furnish these Sheets and Binders in North Carolina, South Carolina, Georgia, Florida and Alabama.

| GRANTORS FAMILY NAMES | GIVEN NAMES ABCDEFGHIJ | GIVEN NAMES KLMNO | GIVEN NAMES PQRSTUVWXYZ | GRANTEES | DATE OF FILING | | | | DATE OF INST'MT | | | | DATE OF RECORD | | | | LOCATION OF PROPERTY OR OTHER DESCRIPTION | Kind of Inst'mt | Book | Page |
|--------------------------|---------------------------|----------------------|----------------------------|-----------------------------------|----------------|-----------|-------------|-----------|-----------------|-----------|-------------|-------------|----------------|-------------|---|----------------|--|--------------------|------|------|
| | | | | | Month | Day | Year | Hour | Min | Month | Day | Year | Month | Day | Year | | | | | |
| <i>Mynn</i> | <i>A. B.</i> | | | <i>Wilkinson County Bank</i> | <i>Apr</i> | <i>28</i> | <i>1921</i> | <i>am</i> | <i>Apr</i> | <i>16</i> | <i>1921</i> | <i>Apr</i> | <i>28</i> | <i>1921</i> | <i>Cancelled, Dec 23rd 1921 (Case) 405 acres, 1st Dist. 245, 256, 273</i> | <i>M.D.</i> | <i>42</i> | <i>54</i> | | |
| " | <i>Lovisa</i> | | | <i>Braswell Mynn</i> | <i>Oct</i> | <i>18</i> | " | " | <i>Apr</i> | <i>18</i> | <i>1890</i> | <i>Oct</i> | <i>20</i> | " | <i>2nd Dist. Lpts 299, 300.</i> | <i>Mar</i> | <i>39</i> | <i>27-8</i> | | |
| " | <i>A. B.</i> | | | <i>Wilkinson County Bank</i> | <i>Dec</i> | <i>8</i> | " | " | <i>Nov</i> | <i>22</i> | <i>1921</i> | <i>Dec</i> | <i>8</i> | " | <i>4057 acres 245, 256, 273 1st Dist. (Case) 272</i> | <i>M.D.</i> | <i>42</i> | <i>93</i> | | |
| " | <i>Sam B.</i> | | | <i>James B. Moore</i> | <i>Feb</i> | <i>23</i> | <i>1922</i> | <i>pm</i> | <i>Feb</i> | <i>17</i> | <i>1922</i> | <i>Feb</i> | <i>23</i> | <i>1922</i> | <i>1355 acres, 2nd Dist.</i> | <i>D.P.S.</i> | <i>38</i> | <i>94-5</i> | | |
| " | <i>E. A. & Elizer</i> | | | <i>E. B. Dickins</i> | <i>Apr</i> | <i>6</i> | " | <i>am</i> | <i>Aug</i> | <i>28</i> | <i>1880</i> | <i>Apr</i> | <i>13</i> | " | <i>Parts Lpts 275, 274, 273, 282, 283</i> | <i>Mar</i> | <i>39</i> | <i>104</i> | | |
| " | <i>Mrs</i> | | | <i>Cleveland Ogner Lumber Co.</i> | <i>Nov</i> | <i>19</i> | <i>1924</i> | " | <i>Nov</i> | <i>14</i> | <i>1924</i> | <i>Nov</i> | <i>20</i> | <i>1924</i> | <i>Timber on 225 acres 1st Dist. Deers</i> | <i>Release</i> | <i>39</i> | <i>482</i> | | |
| " | <i>B. et al</i> | | | <i>Lovell-Lumber Ltr Co</i> | <i>Apr</i> | <i>17</i> | <i>1925</i> | <i>pm</i> | <i>Nov</i> | <i>25</i> | " | <i>Apr</i> | <i>18</i> | <i>1925</i> | <i>Timber on 2100 acres 1st Dist.</i> | <i>Lease</i> | <i>39</i> | <i>588</i> | | |
| " | <i>B. L. et al</i> | | | " | " | " | " | " | " | " | " | " | " | " | " | <i>Lease</i> | <i>39</i> | <i>588</i> | | |
| " | <i>H. J. et al</i> | | | " | " | " | " | " | " | " | " | " | " | " | " | <i>Lease</i> | <i>39</i> | <i>588</i> | | |
| " | <i>Wynn et al</i> | | | " | " | " | " | " | " | " | " | " | " | " | " | <i>Lease</i> | <i>39</i> | <i>588</i> | | |
| " | <i>Wynn et al</i> | | | " | " | " | " | " | " | " | " | " | " | " | " | <i>Lease</i> | <i>39</i> | <i>588</i> | | |
| " | <i>Nora et al</i> | | | " | " | " | " | " | " | " | " | " | " | " | " | <i>Lease</i> | <i>39</i> | <i>588</i> | | |
| " | <i>S. B. et al</i> | | | " | " | " | " | " | " | " | " | " | " | " | " | <i>Lease</i> | <i>39</i> | <i>588</i> | | |
| " | <i>Mr B. L. et al</i> | | | <i>L. J. Fontaine</i> | <i>Jan</i> | <i>11</i> | <i>1924</i> | " | <i>Apr</i> | <i>8</i> | <i>1923</i> | <i>Jan</i> | <i>12</i> | <i>1924</i> | <i>Divide track in 328 & 1505 Dist. ce note 401 455</i> | <i>M.D.</i> | <i>40</i> | <i>455</i> | | |
| " | <i>B. L. et al</i> | | | <i>S. B. Mynn</i> | <i>June</i> | <i>10</i> | " | " | <i>Nov</i> | <i>25</i> | <i>1924</i> | <i>June</i> | <i>10</i> | " | <i>950 acres 2nd Dist. ce note 41/115</i> | <i>Partly</i> | <i>41</i> | <i>115</i> | | |
| " | <i>H. J. et al</i> | | | " | " | " | " | " | " | " | " | " | " | " | <i>41/115</i> | <i>Partly</i> | <i>41</i> | <i>115</i> | | |

Filing Docket and General Index to Realty Deeds and Mortgages—GRANTORS

(19) Clifford Decker, Attorney General.

Refer to SUB-INDEX in front portion of book for Alphabetical Arrangement and Page Reference to Names in this Index.

Cott's Patented Index Systems. Owned and manufactured by Walker, Evans & Cogswell Co., Charleston, S. C.

| GRANTORS FAMILY NAMES | GIVEN NAMES ABCDEFGHIJ | GIVEN NAMES KLMNO | GIVEN NAMES PQRSTUVWXYZ | GRANTEES | DATE OF FILING | | | | DATE OF INST'MT | | | DATE OF RECORD | | | LOCATION OF PROPERTY OR OTHER DESCRIPTION | Kind of Inst'mt | Book | Page |
|--------------------------|---------------------------|----------------------|----------------------------|--------------------|----------------|-----|------|------|-----------------|-----------|-----------|----------------|-----|------|--|--------------------|------|-------|
| | | | | | Month | Day | Year | Hour | Month | Day | Year | Month | Day | Year | | | | |
| Wynn | Nora et al | | | S. B. Wynn | June | 10 | 1924 | 8:00 | Nov | 25 | 1924 | June | 10 | 1925 | 9.50 acres, 2nd Dist. | Ratify | 41 | 115 |
| " | Asborne et al | | | S. B. Wynn | " | " | " | " | " | " | " | " | " | " | " | Ratify | 41 | 115 |
| " | Wlyace et al | | | S. B. Wynn | " | " | " | " | " | " | " | " | " | " | " | Ratify | 41 | 115 |
| " | R. L. et al | | | Macon Lumber Co | Nov | 11 | " | 7 am | " | 5 | 1925 | Nov | 12 | " | Hardwood on 768 acres, 2nd Dist | Lease | 41 | 181-2 |
| " | N. J. et al | | | " | " | " | " | " | " | " | " | " | " | " | " | Lease | 41 | 181-2 |
| " | R. L. et al | | | " | " | " | " | " | " | " | " | Oct | 7 | 1927 | " | Lease | 45 | 301 |
| " | N. J. et al | | | " | " | " | " | " | " | " | " | " | " | " | " | Lease | 45 | 301 |
| " | Mrs. Nora | | | Mrs. Lula Byington | Dec | 4 | " | " | Dec | 4 | 1927 | Dec | 21 | " | J. A. Whitaker & S. | Transfer | 39 | 365 |
| " | S. B. | | | R. L. Wynn et al | June | 12 | 1929 | 8 am | not given | not given | not given | June | 13 | 1929 | Hardwood Timber Dices Lot | Release | 41 | 551 |
| " | S. B. | | | Mrs. Nannie Wynn | Aug | 23 | " | " | July | 30 | 1929 | Aug | 27 | " | 950 acres, Dices Lots, 2nd Dist | W.D. | 41 | 569 |
| " | S. B. for Sheriff | | | Wilkinson County | Jan | 14 | 1930 | 9 am | Jan | 7 | 1930 | Jan | 14 | 1930 | 100 acres, Land's Dist | Paper 1928 | 50 | 34 |
| " | B. Estate by Sheriff | | | " | " | " | " | " | " | " | " | " | 17 | " | 20 1/2 acres, Land's Dist | Paper 1928 | 50 | 37 |
| " | " | | | J. M. Wall | Feb | 27 | " | 8 am | not given | not given | 1929 | Feb | 29 | " | Timber on Dices tract | Lease | 50 | 64 |
| " | R. L. | | | N. J. Wynn | Feb | 27 | 1930 | 8 am | Feb | 24 | 1930 | " | " | " | 1/2 interest J. M. Wall Lease | Transfer | 50 | 64 |
| " | B. Estate by Sheriff | | | Wilkinson County | Jan | 9 | 1931 | 8 am | Jan | 4 | 1931 | Jan | 12 | 1931 | 100 acres, Lot #218. \$888.80 | Paper 1929 | 50 | 158-9 |
| " | S. B. for Sheriff | | | " | " | " | " | " | " | " | " | " | " | " | 20 1/2 acres, Lot #309. \$142.34 | Paper 1929 | 50 | 159-0 |

Filing Docket and General Index to Realty Deeds and Mortgages—GRANTORS

Refer to SUB-INDEX in front portion of Book for Alphabetical Arrangement and Page Reference to Names in this Index.

Cott Patented Index Systems.
Manufactured by Geo. D. Barnard Sta. Co., St. Louis, Mo.

(19)

| GRANTORS FAMILY NAMES | GIVEN NAMES A B C D E F G H | GIVEN NAMES I J K L M N O | GIVEN NAMES P Q R S T U V W X Y Z | GRANTEES | DATE OF FILING | | | | DATE OF INSTRUMENT | | | DATE OF RECORD | | | LOCATION OF PROPERTY OR OTHER DESCRIPTION | KIND OF INSTRUMENT | BOOK | PAGE |
|--------------------------|--------------------------------|------------------------------|--------------------------------------|--------------------------|----------------|-----|------|--------|--------------------|-------------------|--------|----------------|------|--------------------------|--|-----------------------|---------|---------|
| | | | | | MONTH | DAY | YEAR | HR. M. | MONTH | DAY | YEAR | MONTH | DAY | YEAR | | | | |
| wynn | B. P. Fordham | | J. B. Whitaker | A. E. Wynn | | | | | Dec. 29 | 1884 | | Apr. 13 | 1901 | | Deed | V | 590 | |
| " | " | | M. E. N. D. | P. Wynn | | | | | May 5 | 1902 | | May 20 | 1902 | | " | V | 38 | |
| " | Calvin | | R. L. | Bryant P. Wynn | | | | | Dec. 19 | 1903 | | Dec. 23 | 1903 | | " | X | 307-8 | |
| " | B. | | | J. B. Miller | | | | | July 5 | 1904 | | July 5 | 1904 | | " | V | 98 | |
| " | Mrs Carry E. | | | P. L. & N. J. Wynn | | | | | Mar. 22 | 1905 | | July 8 | 1905 | | " | Y | 24 | |
| " | Elizabeth | | | R. L. Davis | | | | | July 29 | 1905 | | Aug. 10 | 1905 | | " | Y | 28 | |
| " | | | | R. L. Michael Brod. Co. | | | | | Apr. 6 | 1907 | | Apr. 24 | 1907 | | " | X | 568-9 | |
| " | Nathaniel J. | | | John W. Homer & Trustees | | | | | Apr. 20 | 1915 | 8 a.m. | Apr. 15 | 1915 | | M. L. | 22 | 613-616 | |
| " | John H. et al | | | Joel Deese | | | | | | | | | | | Deed | A | 771 | |
| " | Calvin | | | Jo. W. Fordham | | | | | Jan. 3 | 1905 | | Dec. 5 | 1905 | | " | V | 46 | |
| " | | W. W. | | W. W. Wynn | | | | | Feb. 4 | 1869 | | Feb. 15 | 1869 | Homestead Per. P. platte | H. S. | H.S. 39-40 | | |
| " | | E. A. | | E. A. Wynn | | | | | Dec. 10 | 1889 | | Jan. 10 | 1888 | " " " | " | H.S. 13. | 80-84 | |
| " | S B. | | | Mrs Nannie Wynn | | | | | Feb 2 | 1934 ² | | Jan 22 | 1934 | Feb 2 1934 | 1300 Acres in Lords District | P.C.D. | 50 | 5489 |
| " | | | | Mary | | | | | | | | | | | | | | |
| wynn | Miss Rosa | | | S. W. Halcher | | | | | Jan 25 | 1935 ⁹ | | Jan 22 | 1935 | Jan 25 1935 | (1/9) individual interest in 1900 acre land | D.P.S. | 52 | 195-6-7 |

Filing Docket and General Index to Realty Deeds and Mortgages—GRANTORS

Refer to SUB-INDEX in front portion of Book for Alphabetical Arrangement and Page Reference to Names in this Index

| GRANTORS FAMILY NAMES | GIVEN NAMES ABCDEFGH | GIVEN NAMES IJKLMNO | GIVEN NAMES PQRSTUWXYZ | GRANTEES | DATE OF FILING | | | | DATE OF INSTRUMENT | | | DATE OF RECORD | | | LOCATION OF PROPERTY OR OTHER DESCRIPTION | KIND OF INST'MT | BOOK | PAGE |
|--------------------------|-------------------------|------------------------|---------------------------|-----------------------------|----------------|-----|------|--------|--------------------|-----|------|----------------|-----|------|--|--------------------|-------|------|
| | | | | | MONTH | DAY | YEAR | HR. M. | MONTH | DAY | YEAR | MONTH | DAY | YEAR | | | | |
| Wynn | | Wm | | Mary Crumly | Dec | 7 | 1907 | 2Pm | 7 | 55 | 15 | 1907 | Dec | 7 | 1907 | Deed | 13 | 17 |
| " | Mrs. | Susan | | Mary Crumly | Dec | 7 | 1907 | 2Pm | Nov | 15 | 1907 | Dec | 7 | 1907 | " | 13 | 17 | |
| " | R. L. & | N. J. | | J. N. Nesmith | Nov | 16 | 1910 | 2Pm | Nov | 4 | 1910 | Nov | 16 | 1910 | " | 13 | 431 | |
| " | R. L. & | N. J. | | B. A. Kobler | Aug | 18 | 1911 | 2Pm | Aug | 10 | 1911 | Aug | 18 | 1911 | " | 18 | 522 | |
| " | B. | | | B. A. Kobler | Sept | 15 | 1911 | 2Pm | Aug | 28 | 1911 | Sept | 15 | 1911 | " | 18 | 535-6 | |
| " | B. | | | The Helton Dodge Lumber Co. | Nov | 8 | 1912 | 2Pm | Aug | | 1912 | Nov | 8 | 1912 | " | 17 | 551 | |
| " | R. L. | | | E. M. Cannon | Dec | 9 | 1918 | 9am | Dec | 7 | 1918 | Dec | 9 | 1918 | " | 30 | 196 | |
| " | | Wm | | Jasiah Wynn | Apr | 25 | 1919 | 8am | Feb | 28 | 1866 | Apr | 25 | 1919 | " | 29 | 371 | |
| " | | Wm. | | Jasiah Wynn | Apr | 25 | 1919 | 8am | Feb | 28 | 1866 | Apr | 25 | 1919 | " | 29 | 371 | |
| " | | Wm. | | Jasiah Wynn | Apr | 25 | 1919 | 8am | Feb | 28 | 1866 | Apr | 25 | 1919 | " | 29 | 370 | |
| " | | Wm. | | Braswell Wynn | Apr | 25 | 1919 | 8am | Feb | 18 | 1870 | Apr | 25 | 1919 | " | 29 | 369 | |
| " | | Wm. | | Braswell Wynn | Apr | 25 | 1919 | 8am | Feb | 25 | 1870 | Apr | 25 | 1919 | " | 29 | 370 | |
| " | | | S. B. | Braswell Wynn | Apr | 25 | 1919 | 8am | Apr | 21 | 1919 | Apr | 25 | 1919 | " | 29 | 373 | |
| " | B. | | | Braswell Wynn | Apr | 25 | 1919 | 8am | Apr | 21 | 1919 | Apr | 25 | 1919 | " | 29 | 373 | |
| " | B & S. B. | | | Flora American Plywood Co. | June | 17 | 1919 | 2Pm | June | 4 | 1919 | June | 17 | 1919 | " | 29 | 382 | |
| " | B. | | | S. B. Wynn | Oct | 15 | 1919 | 2Pm | June | 30 | 1919 | Oct | 15 | 1919 | " | 30 | 282 | |

Filing Docket and General Index to Realty Deeds and Mortgages—GRANTORS

Refer to SUB-INDEX in front portion of Book for Alphabetical Arrangement and Page Reference to Names in this Index.

Cott Patented Index Systems.
Manufactured by Geo. D. Barnard Sta. Co., St. Louis, Mo.

| GRANTORS FAMILY NAMES | GIVEN NAMES A B C D E F G H | GIVEN NAMES I J K L M N O | GIVEN NAMES P Q R S T U V W X Y Z | GRANTEES | DATE OF FILING | | | | DATE OF INSTRUM'T | | | DATE OF RECORD | | | LOCATION OF PROPERTY OR OTHER DESCRIPTION | KIND OF INST'MT | BOOK | PAGE |
|--------------------------|--------------------------------|------------------------------|--------------------------------------|---------------------------|----------------|-----|------|---------|-------------------|-----|------|----------------|-----|------|--|--------------------|------|--------|
| | | | | | MONTH | DAY | YEAR | Hr. M. | MONTH | DAY | YEAR | MONTH | DAY | YEAR | | | | |
| Wynn. | W. S. et al | | | Cleveland-acomer Lbr. Co. | Dec | 22 | 1937 | 2 AM | Dec | 22 | 1937 | Dec | 23 | 1937 | Timber Agreement, B. Wynn Estate | Agre ment | 57 | 63- |
| " | Osborne et al | | | " " " | " | " | " | " | " | " | " | " | " | " | " " " " | " | " | " |
| " | Mrs. Irene et al | | | W. L. Watkins | Mar | 19 | 1938 | 4 PM | Sept | 10 | 1938 | Mar | 21 | 1938 | 120 acres of land Lords district | L.C.D. | 57 | 118-19 |
| " | Mrs. S. B. et al | | | Cleveland Acomer Lbr Co. | Sept | 14 | 1940 | 9 AM | Aug | 13 | 1940 | Sept | 14 | 1940 | lots # 299, 306, 313, 322, 323, 312, 297 | Deed | 57 | 5-89 |
| " | Miss Nora et al | | | " " " | " | " | " | " | " | " | " | " | " | " | " " " " | " | " | " |
| " | Osborne et al | | | " " " | " | " | " | " | " | " | " | " | " | " | " " " " | " | " | " |
| " | U. S. et al | | | " " " | " | " | " | " | " | " | " | " | " | " | " " " " | " | " | " |
| " | R. L. et al | | | " " " | " | " | " | " | " | " | " | " | " | " | " " " " | " | " | " |
| " | H. J. et al | | | " " " | " | " | " | " | " | " | " | " | " | " | " " " " | " | " | " |
| " | W. J. et al | | | " " " | Dec | 18 | " | " | Dec | 17 | " | Dec | 19 | " | 240. am land Belle Plae | Deed | 67 | 27-30 |
| " | Robert L. | | | J. J. Holland | Nov | 9 | 1944 | " | Nov | 8 | 1944 | Nov | 9 | 1944 | 405 am land in 2nd land dist | GC.D | 74 | 212-12 |
| " | R. L. | | | Mrs. R. L. Wynn | Feb | 28 | 1946 | 1:31 PM | April | 15 | 1946 | Feb | 28 | 1946 | undivided interest in B. Wynn Estate | WD | 74 | 546 |
| " | R. L. | | | Mrs. R. L. Wynn | " | " | " | 3:38 PM | Feb | 28 | 1946 | Feb | 28 | " | undivided " " " " | " | 74 | 546 |
| " | R. L. et al | | | Wilkinson Co Lbr Co. | April | 5 | " | 9 AM | Feb | " | 1946 | April | 6 | " | Timber on 1500 am land 2nd land dist | Deed | 74 | 546-78 |
| " | Mrs. Clara Shultz et al | | | " " " | " | " | " | " | " | " | " | " | " | " | " " " " | " | " | " |
| " | Mrs. Nannie et al | | | " " " | " | " | " | " | " | " | " | " | " | " | " " " " | " | " | " |
| " | U. S. et al | | | " " " | " | " | " | " | " | " | " | " | " | " | " " " " | " | " | " |
| " | Osborne et al | | | " " " | " | " | " | " | " | " | " | " | " | " | " " " " | " | " | " |

Filing Docket and General Index to Realty Deeds and Mortgages — GRANTORS

COTT FAMILY NAME INDEX No. 1-Split
Copyright 1933 A122659

Open at Proper Tab according to First Letter or Letters of
Name and refer to Buff Sub-Index sheet for page reference.

Made by The Cott Index Company, Columbus, Ohio
Foote & Davies, Inc., Atlanta, Georgia

(19)

| C | GRANTORS FAMILY NAMES | GIVEN NAMES ABCDEFGHIJ | GIVEN NAMES KLMNOPQ | GIVEN NAMES RSTUVWXYZ | GRANTEES | DATE OF FILING | | | | DATE OF INSTRUMENT | | | DATE OF RECORD | | | LOCATION OF PROPERTY OR OTHER DESCRIPTION | KIND OF INST. | BOOK | PAGE | |
|---|--------------------------|---------------------------|------------------------|--------------------------|-------------|---|------|------|--------|--------------------|------|------|----------------|------|------|--|--|--------------------------------------|------|---------|
| | | | | | | Month | Day | Year | Hr. M. | Month | Day | Year | Month | Day | Year | | | | | |
| | Wynn | Maurice | B. | Jr. | et al | Wayne Harris) et al | Feb | 20 | 1973 | 6:00 | Feb | 19 | 1973 | Feb | 20 | 1973 | 6.35 acres in 37 th Land Dist. | WD | 127 | 301 |
| | " | " | " | " | " | Ronald Maddell et al | " | " | " | " | " | " | " | " | " | " | " | " | " | " |
| | " | Buster | | | et al | Calvin Nealitt | Aug | 17 | 1973 | 4:00 | Sept | 18 | 1972 | Aug | 17 | 1973 | 1 acre, 332nd G.M. Dist. 2 land dist | WD | 128 | 539-540 |
| | " | Pauline S. (Mrs.) | | | et al | Calvin Nealitt | " | " | " | " | " | " | " | " | " | " | " | " | " | " |
| | " | Mrs. Mary C. | | | et al | J.E. & Mary C. Wynn across Electric | Nov. | 6 | 1977 | 3:20 PM | Nov | - | 1977 | Nov. | 6 | 1977 | 3.09 acres - 33 rd Land Dist. | MO | 145 | 76-78 |
| | " | Buster | | | | Memberships Corp. | Dec | 29 | 1977 | 9:30 am | Dec | 23 | 1977 | Dec | 29 | 1977 | Right of Way | Eq | 145 | 411 |
| | " | Kenneth | | | et al | International Paper Co. | June | 19 | 1979 | 9:00 am | June | 15 | 1979 | June | 19 | 1979 | 399.9 acres, 2 nd Land Dist. | Finer Lease | 151 | 6-9 |
| | " | Thomas | | | et al | " | " | " | " | " | " | " | " | " | " | " | " | " | " | " |
| | " | L.B., Jr. | | | et al | " | " | " | " | " | " | " | " | " | " | " | " | " | " | " |
| | " | W.H. | | | et al | " | " | " | " | " | " | " | " | " | " | " | " | " | " | " |
| | " | Pauline W. | | | per Special | Buster Wynn et al | Nov | 30 | 1979 | 4:00 PM | Nov | 30 | 1979 | Nov | 30 | 1979 | 2 nd Land Dist. asset 1/2 undivided estate in 10 acres - | Equity | 152 | 629-30 |
| | " | " | | | " | Clyde Leonard Gowers | " | " | " | " | " | " | " | " | " | " | " | " | " | " |
| | " | " | | | " | Glady S. Gowers et al | " | " | " | " | " | " | " | " | " | " | " | " | " | " |
| | " | " | | | " | Dean Cheryl Gowers | " | " | " | " | " | " | " | " | " | " | " | " | " | " |
| | " | Buster | | | | across Electric Membership Corporation | Dec | 11 | 1979 | 11:45 AM | Nov | 13 | 1979 | Dec | 11 | 1979 | Right of Way | 2 nd Land Dist. Equity | 153 | 12 |
| | " | Lillie Bell | | | | William Strange | Apr | 21 | 1980 | 10:15 AM | Apr | 11 | 1980 | Apr | 21 | 1980 | Satisfied of record - July 13/1980 | 5/EXB | | 15-17 |
| | " | Lillie Bell | | | et al | Lillie Bell Wynn | July | 11 | 1980 | 4:30 PM | July | 11 | 1980 | July | 11 | 1980 | 1/2 acre - 327 th (Summit) G.M.D. | WD | 154 | 494 |

Filing Docket and General Index to Realty Deeds and Mortgages – GRANTORS

(19)

COTT FAMILY NAME INDEX No. 1-Split
Copyright 1933 A122559

Open at Proper Tab according to First Letter or Letters of
Name and refer to Buff Sub-Index sheet for page reference.

REG. U. S. PAT. OFFICE *Chas McCott* County Indexes Since 1888
An Identifying Trade Mark

| GRANTORS FAMILY NAMES | GIVEN NAMES ABCDEFGHIJ | GIVEN NAMES JKLMNO | GIVEN NAMES PQRSTUVWXYZ | GRANTEES | DATE OF FILING | | | | DATE OF INSTRUMENT | | | DATE OF RECORD | | | LOCATION OF PROPERTY OR OTHER DESCRIPTION | KIND OF INST. | BOOK | PAGE |
|--------------------------|---------------------------------|-----------------------|----------------------------|---------------------------------|----------------|-----|------|----------|--------------------|-----|------|----------------|-----|------|--|---------------------|------|---------|
| | | | | | Month | Day | Year | Hr. M. | Month | Day | Year | Month | Day | Year | | | | |
| Wynon | Lillie Bell | | | Rudene Maham et al | July | 11 | 1980 | 4:30 PM | July | 11 | 1980 | July | 11 | 1980 | 1/2 acre - 327 th (Severton 1 G.M. Dist. | WB | 154 | 494 |
| " | Lillie B. et al | | | Aluminium Enterprise | Apr | 24 | 1981 | 9 AM | Apr | 6 | 1981 | Apr | 24 | 1981 | 1/2 acre - 327 th (Severton 1 G.M. Dist.) | WB | 157 | 293-295 |
| " | S. Braswell, widow, et al | | | Kenneth & Margie Wynon | Mar | 15 | 1982 | 9:15 AM | Feb | 1 | 1982 | Mar | 15 | 1982 | 6 acres - 330 th & 331 st | WB | 160 | 736 |
| " | Lorraine M. et al | | | " " " " | " | " | " | " | " | " | " | " | " | " | " | " | " | " |
| Wynne, | Margaret V. et al | | | Veal Industries - Properties | May | 5 | 1982 | 4:45 PM | Feb | 21 | 1982 | May | 5 | 1982 | Tracts - Wilkinson County | WB | 161 | 337-338 |
| Wynon, | Lillie Bell et al | | | O cone Electric Membership Corp | Nov | 8 | 1982 | 9:45 AM | Oct | 19 | 1982 | Nov | 8 | 1982 | Right of way | WB | 163 | 89 |
| " | George Jimmy & Kathryn M. et al | | | Nois Mc Dowell Forester | Nov | 29 | 1982 | 9 AM | Nov | 22 | 1982 | Nov | 29 | 1982 | Lts - Town of London | WB | 163 | 266-269 |
| Wynon, | Buster et al | | | Lillie N. Wynon | Dec | 17 | 1986 | 2:30 PM | Nov | 10 | 1986 | Dec | 18 | 1986 | all 1/2 ac in 10 acres - 2 nd LD | WB | 178 | 299 |
| " | Lillie N. | | | Lian B. Childers | Dec | 30 | 1986 | 10:25 AM | Dec | 29 | 1986 | Dec | 31 | 1986 | 1/2 ac in 10 acres - 2 nd LD | WB | 178 | 427 |
| " | Walter | | | O cone E.M.C. | Sept | 22 | 1987 | 4 PM | Sept | 2 | 1987 | Sept | 22 | 1987 | Right of way | WB | 181 | 614 |
| " | Lillie Bell | | | Wilkinson Co., Ga | Mar | 24 | 1988 | 8:20 AM | Feb | 6 | 1988 | Mar | 25 | 1988 | Right of way Cold # 74 | WB | 183 | 511-512 |
| " | Margaret C. et al | | | New Lamp | Mar | 29 | 1990 | 2:30 PM | Mar | 21 | 1990 | Mar | 30 | 1990 | tract - 2 1/2 ac Wilkinson Co. | WB | 193 | 678-679 |

This Index approved and adopted for use in the Counties of Georgia pursuant to the Act approved August 8, 1916, providing for uniform records throughout the State.

Filing Docket and General Index to Realty Deeds and Mortgages—GRANTORS

Clifford Walker, Attorney General.

Refer to SUB-INDEX in front portion of book for Alphabetical Arrangement and Page Reference to Names in this Index

Cott's Patented Index Systems. Owned and manufactured by Walker, Evans & Cogswell Co., Charleston, S. C.

| GRANTORS FAMILY NAMES | GIVEN NAMES A B C D E F G H | GIVEN NAMES I J K L M N O | GIVEN NAMES P Q R S T U V W X Y Z | GRANTEES | DATE OF FILING | | | | DATE OF INST'MT | | | DATE OF RECORD | | | LOCATION OF PROPERTY OR OTHER DESCRIPTION | Kind of Inst'mt | Book | Page |
|--------------------------|--------------------------------|------------------------------|--------------------------------------|-------------------------------|----------------|-----------|-------------|----------|-----------------|------------|-------------|----------------|-----------|-------------|--|--------------------|-----------|-----------|
| | | | | | Month | Day | Year | Hour | Min | Month | Day | Year | Month | Day | | | | |
| <i>Windham</i> | <i>Laura</i> | <i>Virginia</i> | | <i>Josephine Alfred Boone</i> | <i>Jan</i> | <i>10</i> | <i>1922</i> | <i>8</i> | <i>Nov</i> | <i>1st</i> | <i>1919</i> | <i>Jan</i> | <i>17</i> | <i>1922</i> | <i>House + Lat. Poomeloes, Ga</i> | <i>Grant Deed</i> | <i>34</i> | <i>97</i> |
| | | | | | | | | | | | | | | | | | | |
| | | | | | | | | | | | | | | | | | | |
| | | | | | | | | | | | | | | | | | | |
| | | | | | | | | | | | | | | | | | | |
| | | | | | | | | | | | | | | | | | | |
| | | | | | | | | | | | | | | | | | | |
| | | | | | | | | | | | | | | | | | | |
| | | | | | | | | | | | | | | | | | | |
| | | | | | | | | | | | | | | | | | | |
| | | | | | | | | | | | | | | | | | | |
| | | | | | | | | | | | | | | | | | | |
| | | | | | | | | | | | | | | | | | | |
| | | | | | | | | | | | | | | | | | | |
| | | | | | | | | | | | | | | | | | | |
| | | | | | | | | | | | | | | | | | | |

N. B.—This system of indexing is patented, and same covers both the Sub-Index and sheets comprising the General Index. The Loose Leaf Binder is also patented, both being the patents of C. M. COIT, Walker, Evans & Cogswell Co., of Charleston, S. C., are owners of these patents, and furnish these Sheets and Binders in North Carolina, South Carolina, Georgia, Florida and Alabama.

Filing Docket and General Index to Realty Deeds and Mortgages—GRANTORS

Refer to SUB-INDEX in front portion of Book for Alphabetical Arrangement and Page Reference to Names in this Index

Cott Patented Index Systems.
Manufactured by Geo. D. Barnard Sta. Co., St. Louis, Mo.

| GRANTORS FAMILY NAMES | GIVEN NAMES ABCDEFGHIH | GIVEN NAMES IJKLMNO | GIVEN NAMES PQRSTUVWXYZ | GRANTEES | DATE OF FILING | | | | DATE OF INSTRUMENT | | | DATE OF RECORD | | | LOCATION OF PROPERTY OR OTHER DESCRIPTION | KIND OF INST'MT | BOOK | PAGE |
|--------------------------|---------------------------|------------------------|----------------------------|--------------------|----------------|-----|------|--------|--------------------|-----|------|----------------|-----|------|--|--------------------|------|------|
| | | | | | MONTH | DAY | YEAR | HR. M. | MONTH | DAY | YEAR | MONTH | DAY | YEAR | | | | |
| William, | | Gas. | | John Hutchens | | | | | | | | | | | Deed | B | 277 | |
| " | | George | | John A. Woodburn | | | | | | | | | | | " | A | 197 | |
| Williams, | | John D. | | Sarah J. Lewis | | | | | | | | | | | " | A | 100 | |
| " | | G. B. | | W. W. De + Collins | | | | | | | | | | | " | A | 284 | |
| " | | Washington | | J. D. Williams | | | | | | | | | | | " | A | 333 | |
| " | | adams | | Willie Pittman | | | | | | | | | | | " | A | 374 | |
| " | | Warren | | J. H. Jones | | | | | | | | | | | " | A | 381 | |
| " | | Samuel | | W. Fountain | | | | | | | | | | | " | A | 432 | |
| " | | Wm | | John Gaine | | | | | | | | | | | " | A | 443 | |
| " | | G. B. | | W. W. Collins | | | | | | | | | | | " | A | 463 | |
| " | | John D. | | Est. W. Williams | | | | | | | | | | | " | A | 465 | |
| " | | " | | J. H. Jones | | | | | | | | | | | " | A | 644 | |
| " | | J. A. | | J. E. Butler | | | | | | | | | | | " | B | 39 | |
| " | | Wm + wife | | Geo. Meadows | | | | | | | | | | | " | B | 266 | |
| " | | G. B. | | H. M. Williams | | | | | | | | | | | " | B | 338 | |
| " | | Catherine | | B. R. Vinson | | | | | | | | | | | " | B | 646 | |

Filing Docket and General Index to Realty Deeds and Mortgages—GRANTORS

33

Refer to SUB-INDEX in front portion of Book for Alphabetical Arrangement and Page Reference to Names in this Index

Cott Patented Index Systems.
Manufactured by Geo. D. Barnard Sta. Co., St. Louis, Mo.

| GRANTORS FAMILY NAMES | GIVEN NAMES ABCDEFGHIJ | GIVEN NAMES KLMNO | GIVEN NAMES PQRSTUVWXYZ | GRANTEES | DATE OF FILING | | | | DATE OF INSTRUMENT | | | DATE OF RECORD | | | LOCATION OF PROPERTY OR OTHER DESCRIPTION | KIND OF INST'MT | BOOK | PAGE |
|--------------------------|---------------------------|----------------------|----------------------------|------------------------|----------------|-----|------|--------|--------------------|-----|------|----------------|-----|------|--|--------------------|------|------|
| | | | | | MONTH | DAY | YEAR | HR. M. | MONTH | DAY | YEAR | MONTH | DAY | YEAR | | | | |
| Williams, | A. | | | W. B. Smith | | | | | | | | | | | Deed | B | 718 | |
| " | W. P. & E. J. Massey | | | Whitaker & Pierce | | | | | | | | | | | " | C | 253 | |
| " | Susan | | | Anderson Roberts | | | | | | | | | | | " | C | 628 | |
| " | Mary et al. | | | John F. Payne | | | | | | | | | | | " | J | 11 | |
| William, | Georgia E. | | | " | | | | | | | | | | | " | J | 330 | |
| Williams, | Martha | | | Wm. Day | | | | | | | | | | | " | J | 578 | |
| " | P. P. | | | W. C. Williams | | | | | | | | | | | " | H | 347 | |
| " | J. A. | | | Wm Butler | | | | | | | | | | | " | 7 | 298 | |
| " | W. F. | | | Wm Densmour. | | | | | | | | | | | " | 7 | 313 | |
| " | G. E. | | | R. J. Howard | | | | | Nov. | 20 | 1900 | Dec. | 5 | 1900 | " | V | 516 | |
| " | J. F. | | | Elizabeth Carter | | | | | Nov. | 20 | 1900 | Dec. | 6 | 1900 | " | V | 519 | |
| " | Earnest L. | | | M. S. M. Williams | | | | | Jan. | 5 | 1898 | May | 18 | 1898 | " | S | 293 | |
| " | J. F. | | | G. A. Bentley | | | | | June | ? | 1898 | June | 13 | 1898 | " | S | 413 | |
| " | William | | | Ella L. Williams | | | | | July | 7 | 1895 | July | 30 | 1895 | " | S | 388 | |
| " | W. R. | | | Mrs. M. S. M. Williams | | | | | Nov. | 1 | 1898 | Nov. | 7 | 1898 | " | S | 447 | |
| William, | Groff | | | Mrs. Lucia E. Williams | | | | | Jan. | 2 | 1896 | Apr. | 8 | 1896 | " | Q | 62 | |

Filing Docket and General Index to Realty Deeds and Mortgages—GRANTORS

Refer to SUB-INDEX in front portion of Book for Alphabetical Arrangement and Page Reference to Names in this Index

Cott Patented Index Systems.
Manufactured by Geo. D. Barnard Sta. Co., St. Louis, Mo.

| GRANTORS FAMILY NAMES | GIVEN NAMES ABCDEFGHIJ | GIVEN NAMES JKLMNO | GIVEN NAMES PQRSTUVWXYZ | GRANTEES | DATE OF FILING | | | | DATE OF INSTRUMENT | | | DATE OF RECORD | | | LOCATION OF PROPERTY OR OTHER DESCRIPTION | KIND OF INST'MT | BOOK | PAGE |
|--------------------------|---------------------------|-----------------------|----------------------------|-----------------------|----------------|-----|------|--------|--------------------|-----|------|----------------|-----|------|--|--------------------|-------|------|
| | | | | | MONTH | DAY | YEAR | HR. M. | MONTH | DAY | YEAR | MONTH | DAY | YEAR | | | | |
| Williams, | | J. M. | | Joel A. Smith | | | | | Nov. | 19 | 1896 | Dec. | 10 | 1896 | | Deed Q | 251-2 | |
| " | | A. M. | | James E. Bostwick | | | | | Mar. | 18 | 1875 | Apr. | 15 | 1891 | | " K | 603 | |
| " | | | W. P. | Geo. W. Williams | | | | | Jan. | 5 | 1891 | Nov. | 10 | 1891 | | " L | 297-5 | |
| " | | Rebecca | | A. M. Usery | | | | | Oct. | 16 | 1894 | Nov. | 10 | 1894 | | " O | 184-5 | |
| William, | | J. L. | | W. C. Williams | | | | | July | 9 | 1895 | July | 12 | 1895 | | " O | 545-6 | |
| Williams, | | J. F. | | R. S. McArthur | | | | | Jan. | 12 | 1901 | July | 2 | 1901 | | " V | 15 | |
| " | | " | | Harrett Beall | | | | | Dec. | 13 | 1901 | Dec. | 20 | 1901 | | " V | 27 | |
| " | | Ernest L. | | W. J. Parter | | | | | Jan. | 14 | 1898 | Apr. | 17 | 1902 | | " X | 87 | |
| " | | W. C. | | J. L. Williams | | | | | Mar. | 26 | 1895 | Nov. | 24 | 1902 | | " X | 173 | |
| " | | Mrs. M. S. M. | | J. L. Williams | | | | | Nov. | 19 | 1902 | Nov. | 24 | 1902 | | " X | 174 | |
| " | | John L. | | Bessie J. Jeter | | | | | Dec. | 8 | 1902 | Dec. | 22 | 1902 | | " #4 | 267-8 | |
| " | | G. E. | | Annie Lindsey | | | | | - | - | 1903 | May | 23 | 1903 | | " V | 65 | |
| William, | | M. S. M. | | Mrs. Fannie E. Parter | | | | | Feb. | 22 | 1905 | Mar. | 30 | 1905 | | g. e. D. X | 430-1 | |
| Williams, | | J. F. | | J. E. Butler | | | | | Apr. | 22 | 1905 | May | 9 | 1905 | | Deed V | 122 | |
| " | | R. A. | | " " | | | | | Apr. | 22 | 1905 | May | 9 | 1905 | | " V | 123 | |
| " | | J. F. | | W. H. Parker | | | | | Jan. | 28 | 1905 | Sept. | 21 | 1905 | | " V | 132 | |

Filing Docket and General Index to Realty Deeds and Mortgages—GRANTORS

33

Refer to SUB-INDEX in front portion of Book for Alphabetical Arrangement and Page Reference to Names in this Index

Cott Patented Index Systems.
Manufactured by Geo. D. Barnard Sta. Co., St. Louis, Mo.

| GRANTORS FAMILY NAMES | GIVEN NAMES ABCDEFGHIJ | GIVEN NAMES JKLMNO | GIVEN NAMES PQRSTUVWXYZ | GRANTEES | DATE OF FILING | | | | DATE OF INSTRUMENT | | | DATE OF RECORD | | | LOCATION OF PROPERTY OR OTHER DESCRIPTION | KIND OF INST'MT | BOOK | PAGE |
|--------------------------|---|-----------------------|----------------------------|------------------------|----------------|------|--------|--------|--------------------|------|------|----------------|------|-------------|--|--------------------|------|------|
| | | | | | MONTH | DAY | YEAR | HR. M. | MONTH | DAY | YEAR | MONTH | DAY | YEAR | | | | |
| Williams, | | | W. L. | W. H. Parkers | | | | | Jan. 28 | 1905 | | Sept. 21 | 1905 | | Deed | V | 133 | |
| " | Daniel | | | O. O. Banke Bros. | | | | | Oct. 24 | 1906 | | Oct. 25 | 1906 | | " | V | 177 | |
| " | Mary ann | | | Dena E. Williams | | | | | Oct. 10 | 1905 | | Jan. 2 | 1907 | | " | V | 189 | |
| " | Geo. W. | | | R. L. Mcnair | | | | | Nov. 23 | 1903 | | Jan. 2 | 1907 | | " | V | 189 | |
| " | J. L. | | | J. T. Clements | Aug. 10 | 1915 | 8 AM | | Mar. 16 | 1915 | | Aug. 10 | 1915 | | Partly | 22 | 682 | |
| " | G. J. | | | J. A. Adams | June 7 | 1918 | 2 P.M. | | Feb. 9 | 1918 | | June 7 | 1918 | Real Estate | Mtg. | 33 | 26 | |
| " | J. F. | | | Wilkinson County | Oct 9 | 1908 | 8am | | Sept 23 | 1908 | | Oct 10 | 1908 | | Deed | 21 | 431 | |
| " | W. L. Guardian for Marie, Frank & Lindsey Williams, | | | Mrs. Ada L. Johnson | Oct 12 | 1908 | 2 P.M. | | June 2 | 1908 | | Oct 12 | 1908 | | " | 21 | 432 | |
| " | George W. | | | Bank of Danville | Oct 19 | 1908 | 2 P.M. | | Oct 15 | 1908 | | Oct 19 | 1908 | | " | 13 | 146 | |
| " | M. S. M. | | | W. R. Williams | Nov 6 | 1908 | 8am | | Nov 13 | 1899 | | Nov 7 | 1908 | | " | 13 | 167 | |
| " | M. S. M. | | | M. S. & M. L. Williams | Nov 6 | 1908 | 8am | | Nov 13 | 1899 | | Nov 7 | 1908 | | " | 13 | 163 | |
| " | W. R. | | | P. C. Williams | Nov 6 | 1908 | 8am | | Nov 2 | 1908 | | Nov 7 | 1908 | | " | 17 | 241 | |
| " | P. C. admr of E. W. Williams | | | J. A. Mc Cant | Nov 2 | 1909 | 2 P.M. | | Nov 2 | 1909 | | Nov 2 | 1909 | | " | 17 | 204 | |
| " | Martha J. | | | E. M. Caville et al, | Nov 3 | 1911 | 2 P.M. | | Apr 4 | 1902 | | Nov 4 | 1911 | | " | 17 | 465 | |
| " | L. E. | | | M. J. Williams | Feb 2 | 1912 | 10am | | Jan 1 | 1911 | | Feb. 2 | 1912 | | " | 13 | 576 | |
| " | J. W. | | | Miss Maggie Cummings | Jan 12 | 1911 | 8am | | Nov 5 | 1911 | | Jan 13 | 1911 | | " | 17 | 121 | |

Filing Docket and General Index to Realty Deeds and Mortgages—GRANTORS

Refer to SUB-INDEX in front portion of Book for Alphabetical Arrangement and Page Reference to Names in this Index

| GRANTORS FAMILY NAMES | GIVEN NAMES ABCDEFGHIJ | GIVEN NAMES JKLMNO | GIVEN NAMES PQRSTUVWXYZ | GRANTEES | DATE OF FILING | | | | DATE OF INSTRUMENT | | | DATE OF RECORD | | | LOCATION OF PROPERTY OR OTHER DESCRIPTION | KIND OF INST'MT | BOOK | PAGE |
|--------------------------|---------------------------|-----------------------|----------------------------|------------------------------|----------------|-----|------|--------|--------------------|-----|------|----------------|-----|------|--|--------------------|-------|------|
| | | | | | MONTH | DAY | YEAR | HR. M. | MONTH | DAY | YEAR | MONTH | DAY | YEAR | | | | |
| Williams | Luther | | | W. S. Patterson & Co. | Feb. | 6 | 1914 | 2 Pm | Jan | 7 | 1914 | Feb | 7 | 1914 | Deed | 23 | 372-3 | |
| " | Rolena | | | Nellie Brazel | Aug | 21 | 1914 | 4 Pm | Jan | 28 | 1911 | Aug | 22 | 1914 | " | 20 | 184 | |
| " | Geo. W. | | | Mrs. Hattie Estelle Williams | Jan | 8 | 1916 | 2 Pm | Dec | 16 | 1915 | Jan | 8 | 1916 | " | 23 | 178 | |
| " | Mrs Ellen Duma | | | Mrs. S. G. Carwell | Jan | 12 | 1916 | 2 Pm | Dec | 6 | 1915 | Jan | 12 | 1916 | " | 23 | 543-4 | |
| " | J. W. | | | Columbia Kaslin Aluminum Co. | May | 4 | 1916 | 2 Pm | Apr | 11 | 1916 | May | 12 | 1916 | " | 29 | 62 | |
| " | J. W. | | | Columbia Kaslin Aluminum Co. | June | 2 | 1916 | 8am | May | 19 | 1916 | June | 2 | 1916 | " | 20 | 281 | |
| " | Mrs Fannie Bell | | | J. W. Williams | Oct. | 16 | 1917 | 2 Pm | Oct. | 15 | 1917 | Oct | 16 | 1917 | " | 30 | 56 | |
| " | J. W. | | | W. K. Reeves | Oct | 16 | 1917 | 2 Pm | Oct | 15 | 1917 | Oct | 16 | 1917 | " | 23 | 286 | |
| " | J. W. | | | Harry A Kite | Oct | 16 | 1917 | 2 Pm | Oct | 15 | 1917 | Oct | 16 | 1917 | " | 23 | 286 | |
| " | J. W. | | | A. B. Clapham | Oct | 16 | 1917 | 2 Pm | Oct | 15 | 1917 | Oct | 16 | 1917 | " | 23 | 286 | |
| " | J. W. | | | J. N. Thompson | Oct | 16 | 1917 | 2 Pm | Oct | 15 | 1917 | Oct | 16 | 1917 | " | 23 | 286 | |
| " | Mrs R. A. | | | Ellen Davidson | Apr | 5 | 1918 | 2 Pm | Jan | 18 | 1918 | Apr | 5 | 1918 | " | 29 | 387 | |
| " | Maggie Hembree | | | I. A. Adams | June | 8 | 1918 | 2 Pm | Dec | 18 | 1918 | June | 8 | 1918 | " | 31 | 17 | |
| " | Fannie Brown | | | I. A. Adams | June | 8 | 1918 | 2 Pm | Apr | 20 | 1918 | June | 8 | 1918 | " | 31 | 16 | |
| " | C. E. | | | I. A. Adams | June | 8 | 1918 | 2 Pm | Apr | 19 | 1918 | June | 8 | 1918 | " | 31 | 13 | |
| " | J. W. | | | Fannie Williams Brown | June | 8 | 1918 | 2 Pm | Apr | 20 | 1918 | June | 8 | 1918 | " | 31 | 15 | |

Filing Docket and General Index to Realty Deeds and Mortgages—GRANTORS

(33)

Refer to SUB-INDEX in front portion of Book for Alphabetical Arrangement and Page Reference to Names in this Index

Cott Patented Index Systems.
Manufactured by Geo. D. Barnard Sta. Co., St. Louis, Mo.

| GRANTORS FAMILY NAMES | GIVEN NAMES ABCDEFGHIJ | GIVEN NAMES IJKLMNOP | GIVEN NAMES QRSTUVWXYZ | GRANTEES | DATE OF FILING | | | | DATE OF INSTRUMENT | | | DATE OF RECORD | | | LOCATION OF PROPERTY OR OTHER DESCRIPTION | KIND OF INST'MT | BOOK | PAGE |
|--------------------------|---------------------------|-------------------------|---------------------------|---------------------|----------------|-----|------|--------|--------------------|-----|------|----------------|-----|------|--|--------------------|------|------|
| | | | | | MONTH | DAY | YEAR | HR. M. | MONTH | DAY | YEAR | MONTH | DAY | YEAR | | | | |
| Williams | Fannie | Brown | | Maggie Williams | June | 8 | 1918 | 2 Pm | Jan | 19 | 1918 | June | 8 | 1918 | Deed | 29 | 319 | |
| " | W. C. Jr. | | | Solomon Lindsey | July | 15 | 1918 | 8am | June | 27 | 1918 | July | 15 | 1918 | " | 29 | 320 | |
| " | Mrs. F. B. | | | Mrs. Emma Demard | Dec | 6 | 1918 | 2 Pm | | | 1918 | Dec | 6 | 1918 | " | 31 | 35 | |
| " | John E. V. | | | Wright Sheffield | Jan | 10 | 1919 | 9am | Nov | 7 | 1857 | Jan | 10 | 1919 | " | 34 | 25-6 | |
| " | Mrs J. Vance | | | Joseph Youngblood | July | 22 | 1919 | 2 Pm | July | 18 | 1919 | July | 22 | 1919 | " | 30 | 260 | |
| " | Mrs. J. Vance | | | J. E. Kemp | July | 22 | 1919 | 2 Pm | July | 16 | 1919 | July | 22 | 1919 | " | 30 | 259 | |
| " | Mrs J. Vance, et al. | | | Mrs. C. H. Nighower | July | 22 | 1919 | 2 Pm | July | 16 | 1919 | July | 22 | 1919 | " | 30 | 258 | |
| " | | W. C. Jr. | | Solomon Lindsey | Oct | 27 | 1919 | 2 Pm | Oct | 18 | 1919 | Oct | 27 | 1919 | " | 29 | 408 | |
| " | | J. W. | | J. H. Brantley | Nov | 5 | 1919 | 8am | Dec | 24 | 1917 | Nov | 5 | 1919 | " | 25 | 438 | |
| " | | W. A. | | A. L. Branan | Aug | 5 | 1920 | 2 Pm | Aug | 4 | 1920 | Aug | 5 | 1920 | " | 30 | 430 | |
| " | N. M. & Mrs. J. F. | | | Mrs. Sarah A. Lee | Mar | 26 | 1921 | 8am | Mar | 25 | 1921 | Mar | 26 | 1921 | " | 30 | 535 | |
| " | | N. M. | | Mrs. J. F. Williams | Apr | 2 | 1921 | 8am | Mar | 25 | 1921 | Apr | 2 | 1921 | " | 30 | 541 | |
| " | A. S. | | | Mrs. H. H. Maxwell | May | 16 | 1934 | 3 Pm | May | 14 | 1934 | May | 16 | 1934 | Real Estate | QCD | 52 | 72 |

Filing Docket and General Index to Realty Deeds and Mortgages—GRANTORS

Clifford Becker, Attorney General.

Refer to SUB-INDEX in front portion of Book for Alphabetical Arrangement and Page Reference to Names in this Index.

Cott's Patented Index Systems. Owned and manufactured by Walker, Evans & Cogswell Co., Charleston, S. C.

N. B.—This system of indexing is patented, and same covers both the Sub-Index and sheet comprising the General Index. The Loose Leaf Binder is also patented, both being the property of C. M. COYI, Walker, Evans & Cogswell Co., of Charleston, S. C., and owners of these patents, and furnish these Sheets and Binders in North Carolina, South Carolina, Georgia, Florida and Alabama.

| GRANTORS FAMILY NAMES | GIVEN NAMES ABCDEFGHIJ | GIVEN NAMES KLMNO | GIVEN NAMES PQRSTUWXYZ | GRANTEES | DATE OF FILING | | | | DATE OF INST'MT | | | | DATE OF RECORD | | | | LOCATION OF PROPERTY OR OTHER DESCRIPTION | Kind of Inst'mt | Book | Page |
|--------------------------|---------------------------|---------------------------|---------------------------|--------------------------|----------------|-----|------|------|-----------------|-----|------|-------|----------------|------|---|---------------|--|--------------------|------|------|
| | | | | | Month | Day | Year | Hour | Month | Day | Year | Month | Day | Year | | | | | | |
| C | Williams | Mrs J. A. | agent | Donville Lumber Co Inc | Nov | 14 | 1922 | am | Dec | 15 | 1921 | Nov | 17 | 1922 | Timber on 50 acres, 23rd Dist. | Lease | 39 | 94 | | |
| | " | J. L. | | " | " | " | " | " | Nov | 14 | " | " | " | " | Timber lying in T. C. Dist. | Lease | 39 | 93-4 | | |
| | " | P. B. | | G. W. Brack | May | 2 | " | " | May | 5 | 1922 | May | 2 | " | 100 acres, 353 Dist. T. M. | Warr- Deed | 40 | 25 | | |
| | " | Mrs M. E. | | Case Fowler Lumber Co | " | 23 | " | " | " | 15 | " | " | 30 | " | Timber on 1000 acres, 23rd Dist. | Lease | 34 | 176-7 | | |
| | " | Mrs B. A. | | Whitaker Lumber Co | Dec | 4 | " | " | Dec | 1 | " | Dec | 7 | " | Timber on 75 acres, W. N. Dist. | Lease | 34 | 254-5-6 | | |
| | " | Mrs Mamie J. Miller et al | | W. E. Miller | Jan | 28 | 1923 | " | Jan | 26 | 1923 | Jan | 29 | 1923 | 1/4 undivided interest in Dime lots | Warr- Deed | 39 | 245 | | |
| | " | Mrs M. E. | | W. E. Williams Jr | Oct | 23 | " | am | Oct | 12 | " | Oct | 24 | " | Timber on 1000 acres, 23rd Dist. | Lease | 39 | 321-2 | | |
| | " | W. E. Jr | | Donville Lumber Co Inc | " | " | " | " | " | " | " | " | 23 | " | Timber on 1000 acres, 23rd Dist. | Lease | 39 | 321 | | |
| | " | P. C. | | Bank of Donville | Nov | 14 | 1924 | " | Nov | 12 | 1924 | Nov | 15 | 1924 | 93 acres, T. C. Dist. | W. D. | 44 | 84 | | |
| | " | L. W. et al | | Mrs Clara White Champion | Jan | 12 | 1925 | " | Dec | 13 | 1919 | Jan | 14 | 1925 | 128 1/2 acre T. C. Dist. T. M. | W. D. | 31 | 250 | | |
| | " | Hattie et al et al | | " | " | " | " | " | " | " | " | " | " | " | " | W. D. | 31 | 250 | | |
| | " | Robert L. | | George W. Williams | " | " | " | " | Oct | 30 | 1914 | " | " | " | 1/5 of 145 acres, T. C. Dist. T. M. | W. D. | 31 | 252 | | |
| | " | P. C. | | Bank of Donville | Feb | 12 | " | " | Feb | 11 | 1925 | Feb | 12 | " | 93 acres, T. C. Dist. Book A. Page 241 also chattel | W. D. | 44 | 138 | | |
| | " | Mrs M. E. | | Dr W. E. Williams | Sept | 9 | " | " | June | 15 | 1918 | Sept | 11 | " | Lots 7 & 8, Block 9, Donville L. | W. D. | 31 | 209 | | |
| | " | Mrs Mary Ellie | | W. E. Williams Jr. | " | " | " | " | July | 28 | 1923 | " | " | " | Dime Lots near | W. D. | 31 | 207 | | |
| | " | P. C. | | Bank of Donville | Nov | 3 | " | am | Oct | 31 | 1925 | Nov | 4 | " | 93 acres, T. C. Dist. note | W. D. | 44 | 33 | | |

Filing Docket and General Index to Realty Deeds and Mortgages—GRANTORS

(33) Clifford Decker, Attorney General.

Refer to SUB-INDEX in front portion of Book for Alphabetical Arrangement and Page Reference to Names in this Index.

Cott's Patented Index Systems. Owned and manufactured by Walker, Evans & Cogswell Co., Charleston, S. C.

| GRANTORS FAMILY NAMES | GIVEN NAMES ABCDEFGHIJ | GIVEN NAMES KLMNO | GIVEN NAMES PQRSTUVWXYZ | GRANTEES | DATE OF FILING | | | | DATE OF INST'MT | | | DATE OF RECORD | | | LOCATION OF PROPERTY OR OTHER DESCRIPTION | Kind of Inst'mt | Book | Page |
|--------------------------|---------------------------|----------------------|----------------------------|--------------------------|----------------|-----|------|-----------|-----------------|-----|------|----------------|-----|------|--|--------------------|------|-------|
| | | | | | Month | Day | Year | Hour | Month | Day | Year | Month | Day | Year | | | | |
| Williams | P. C. | Admrs | | Whitaker Lumber Co. | Jan | 5 | 1924 | 2 P.M. | Jan | 5 | 1924 | Jan | 12 | 1924 | 445 acres, T.C. Dist | Admrs Deed | 41 | 37 |
| " | J. W. | | | J. A. Adams | Apr | 29 | " | " | Dec | 10 | 1925 | Apr | 29 | " | 49 1/20 acres near Donville | W.D. | 31 | 214 |
| " | W. C. | | | Mary Elli Williams et al | Oct | 19 | " | " | Mar | 27 | 1918 | Oct | 21 | " | Land in 2 counties | W.D. | 40 | 525 |
| " | W. C. | | | Mary Elli Williams et al | " | " | " | " | Jan | 8 | 1920 | " | " | " | 50 acres, Lot #132. 23rd Dist. | W.D. | 40 | 526 |
| " | Mrs R. A. | | | J. O. Davidson | Dec | 3 | " | 8 A.M. | Nov | 20 | 1924 | Dec | 6 | " | Line & Bufton on 75 acres, N.H. Dist. | Lease | 41 | 193-4 |
| " | Mrs Mary Elli | | | Lila Bell Maxwell | " | 29 | " | 2 P.M. | July | 28 | 1923 | " | 30 | " | Land in 2 counties | W.D. | 31 | 279 |
| " | Bessie M. et al | | | Mrs Lila W. Maxwell | " | " | " | " | Dec | 24 | 1924 | " | " | " | Lots 13 & 14, Block 10, Donville | W.D. | 40 | 552 |
| " | A. S. et al | | | " | " | " | " | " | " | " | " | " | " | " | " " " " " " " " | W.D. | 40 | 552 |
| " | W. C. Jr. et al | | | " | " | " | " | " | " | " | " | " | " | " | " " " " " " " " | W.D. | 40 | 552 |
| " | Bessie M. et al | | | W. C. Williams Jr. | " | " | " | " | " | " | " | " | 29 | " | " 11 & 12, Block 10, Donville | W.D. | 40 | 557 |
| " | A. S. et al | | | " | " | " | " | " | " | " | " | " | " | " | " " " " " " " " | W.D. | 40 | 557 |
| " | Bessie M. et al | | | A. S. Williams | " | " | " | " | " | " | " | " | " | " | " 9 & 10 " " " " | W.D. | 40 | 550 |
| " | W. C. Jr. et al | | | " | " | " | " | " | " | " | " | " | " | " | " " " " " " " " | W.D. | 40 | 550 |
| " | W. C. Jr. | | | LaChan Banking Co. | " | 30 | " | " | " | 29 | " | " | 30 | " | Deeds & Mortgages 125-1934 | W.D. | 41 | 223-4 |
| " | F. W. | | | Princeton Bank | Feb | 18 | 1927 | 8 A.M. | Feb | 18 | 1927 | Feb | 19 | 1927 | 335 acres, Winnie Burney Place | W.D. | 45 | 44 |
| " | Polena | | | Emmitt Brazel et al | June | 14 | " | 2 P.M. | " | 21 | 1914 | June | 17 | " | 1/4 acre in Princeton | W.D. | 41 | 317 |

Filing Docket and General Index to Realty Deeds and Mortgages—GRANTORS

Refer to SUB-INDEX in front portion of Book for Alphabetical Arrangement and Page Reference to Names in this Index.

Cott Patented Index Systems.
Manufactured by Geo. D. Barnard Sta. Co., St. Louis, Mo.

| GRANTORS FAMILY NAMES | GIVEN NAMES A B C D E F G H | GIVEN NAMES I J K L M N O | GIVEN NAMES P Q R S T U V W X Y Z | GRANTEES | DATE OF FILING | | | | DATE OF INSTRUM'T | | | DATE OF RECORD | | | LOCATION OF PROPERTY OR OTHER DESCRIPTION | KIND OF INST'M'T | BOOK | PAGE | |
|--------------------------|--------------------------------|------------------------------|--------------------------------------|-----------------------|----------------|-----|------|-----------|-------------------|-----|------|----------------|-----|------|--|---------------------|------|-------|-----|
| | | | | | MONTH | DAY | YEAR | HR. M. | MONTH | DAY | YEAR | MONTH | DAY | YEAR | | | | | |
| Williams | Mr Alma B. | | | J. D. Ethridge | Oct | 5 | 1927 | 2 a.m. | Sept | 16 | 1927 | Oct | 8 | 1927 | Timber on 120 acs. Bonrah Dist. J. B. Beaggs lds | Trac | 41 | 358-9 | |
| " | P. B. | | | Mr J. M. Duke | " | 27 | " | " | May | 14 | 1920 | " | 29 | " | Lot #10+11 Danville Ga. | W.D. | 31 | 215 | |
| " | Mr Clara et al | | | E. F. Thompson | Dec | 31 | 1928 | 2 p.m. | Dec | 29 | 1928 | Jan | 1 | 1929 | 42 acs. 2nd Dist. W. E. Thompson lds | W.D. | 44 | 104 | |
| " | Mr Clara et al | | | Mr Pearl Dean | " | " | " | " | " | " | " | " | " | " | 50 " " " " " " | W.D. | 46 | 105 | |
| " | Mr Clara et al | | | P. E. Thompson | " | " | " | " | " | " | " | " | " | " | 50 " " " " " " | W.D. | 46 | 104 | |
| " | Mr Clara et al | | | Jesse P. Thompson | " | " | " | " | " | " | " | " | " | " | 50 " " " " " " | W.D. | 44 | 102 | |
| " | Mr Clara et al | | | Mr Mommie E. Lewis | " | " | " | " | " | " | " | " | " | " | 50 " " " " " " | W.D. | 46 | 101 | |
| " | W. C. | | | Cochran Banking Co | Jan | 18 | 1929 | " | " | 27 | " | " | 18 | " | Deeds filed July 18/29 (W.D.) | W.D. | 45 | 653 | |
| " | Mr F. et al | | | Mr A. J. Knight et al | Feb | 5 | " | 2 p.m. | Feb | 5 | 1929 | Feb | 4 | " | 237 1/2 acs. Turkey Creek Dist. | W.D. | 46 | 117 | |
| " | Mr F. et al | | | Mr A. J. Knight | " | " | " | " | Jan | 21 | " | " | " | " | Deeds filed July 21/29 (1939) (W.D.) | W.D. | 47 | 35 | |
| " | F. et al | | | " " " | " | " | " | " | " | " | " | " | " | " | " " " " " " | S. P. D. | 47 | 35 | |
| " | Mr Clara | | | E. F. Thompson | Dec | 4 | " | 8 a.m. | Dec | 26 | 1928 | Nov | 4 | " | 45 acs. 2nd Dist. W. E. Thompson lds | W.D. | 44 | 127 | |
| " | Mr Clara et al | | | Miss Cynthia Thompson | " | " | " | " | " | " | " | " | " | " | 42 " " " " " " | W. E. Thompson lds | W.D. | 44 | 128 |
| " | Mr F. et al | | | Miss Bessie Adkins | May | 22 | 1930 | " | May | 22 | 1930 | May | 22 | 1930 | Deeds filed July 22/30 (W.D.) | W.D. | 47 | 124 | |
| " | W. C. per Sheriff | | | Milkinson County | Aug | 9 | " | " | Aug | 5 | " | Aug | 9 | " | 25 acs. near Danville. 1929. 50/104 | W.D. | 30 | 104 | |
| " | D. F. | | | J. E. Stucky | " | 23 | " | 2 p.m. | July | 29 | " | " | 25 | " | Deeds filed 11/17/33 (W.D.) | W.D. | 47 | 134 | |

Filing Docket and General Index to Realty Deeds and Mortgages—GRANTORS

(33)

Refer to SUB-INDEX in front portion of Book for Alphabetical Arrangement and Page Reference to Names in this Index.

Cott Patented Index Systems.
Manufactured by Geo. D. Barnard Sta. Co., St. Louis, Mo.

| GRANTORS FAMILY NAMES | GIVEN NAMES ABCDEFGHIJ | GIVEN NAMES KLMNO | GIVEN NAMES PQRSTUVWXYZ | GRANTEES | DATE OF FILING | | | | DATE OF INSTRUM'T | | | DATE OF RECORD | | | LOCATION OF PROPERTY OR OTHER DESCRIPTION | KIND OF INST'MT | BOOK | PAGE |
|----------------------------|---------------------------|----------------------|----------------------------|----------------------|----------------|-----|------|--------|-------------------|-----|------|----------------|-----|------|---|--------------------|------|------|
| | | | | | MONTH | DAY | YEAR | HR. M. | MONTH | DAY | YEAR | MONTH | DAY | YEAR | | | | |
| W.C. J. | | | | John Thomas Maxwell | Aug | 28 | 1930 | | Aug | 17 | 1930 | Sept | 17 | 1930 | Lot 7+7 in Block 9, Danville | W.D. | 46 | 241 |
| W.C. J. | | | | Mr H.N. Maxwell | Jan | 9 | 1931 | | Oct | 17 | 1929 | Jan | 9 | 1931 | 1/4 of M.E. Williams Est. Lot 11, 12, Block 10. \$10 ⁰⁰ value Danville | W.D. | 46 | 279 |
| A.S. | | | | Mr Lila W. Maxwell | | 17 | | | Jan | | 1931 | | 17 | | 1/4 of Lots 1+2 in Block 11 - Danville, Va. | W.D. | 46 | 283 |
| W.C. J. for Sheriff | | | | Wilkinson County | Dec | 3 | | | Dec | 1 | | Dec | 3 | | 25 acres P.C. Dist. Taxes 1930 | S.D. | 50 | 252 |
| George Franklin | | | | Nathan Cannon | Dec | 2 | | 2 P.M. | Dec | 2 | | | | | 69 acres, 3rd Dist. \$265 ⁰⁰ | S.D. | 44 | 332 |
| A.M. | | | | Mr. Lillian Williams | Oct | 21 | 1932 | | Oct | 21 | 1932 | Nov | 2 | 1932 | 100 acres Turkey Creek (5 and 6th) | S.D. | 50 | 377 |
| F. Capt. for Wife Preshers | | | | Wilkinson County | Oct | 21 | 1933 | 9 A.M. | Sept | 5 | 1933 | Oct | 25 | 1933 | 60 acres High Hill Dist. 1931 Tax | S.D. | 50 | 428 |
| W.C. J. Preshers | | | | " | Jan | 4 | | | Jan | 2 | | Jan | 19 | 1934 | 48 " Land 1932 Tax \$2,200 | S.D. | 50 | 542 |
| A.S. | | | | Mr H. H. Maxwell | | 10 | 1934 | 2 P.M. | Dec | 30 | 1933 | Jan | 11 | 1934 | Divided Land Transfer & Assignments | S.D. | 50 | 532 |
| W.C. et al | | | | J. A. Sanchez | Mar | 23 | | | Nov | 5 | 1907 | Mar | 26 | | 10 1/4 Acres Land in 23rd Dist | W.D. | 46 | 463 |
| J.H. et al | | | | " | " | " | " | " | " | " | " | " | " | " | " | " | " | " |
| G.W. et al | | | | " | " | " | " | " | " | " | " | " | " | " | " | " | " | " |
| W. R. et al | | | | " | " | " | " | " | " | " | " | " | " | " | " | " | " | " |
| P.C. et al | | | | " | " | " | " | " | " | " | " | " | " | " | " | " | " | " |
| Miss Maggie Beall | | | | " | " | " | " | " | " | " | " | " | " | " | " | " | " | " |
| A.S. et al | | | | Dr. W.C. Williams | Apr | 7 | | 9 A.M. | Apr | 5 | 1934 | Apr | 7 | 1934 | 23 1/2 Acres in 23rd Dist. | S.D. | 50 | 607 |

Filing Docket and General Index to Realty Deeds and Mortgages—GRANTORS

Refer to SUB-INDEX in front portion of Book for Alphabetical Arrangement and Page Reference to Names in this Index.

Cott Patented Index Systems.
Manufactured by Geo. D. Barnard Sta. Co., St. Louis, Mo.

33

| GRANTORS FAMILY NAMES | GIVEN NAMES A B C D E F G H | GIVEN NAMES I J K L M N O | GIVEN NAMES P Q R S T U V W X Y Z | GRANTEES | DATE OF FILING | | | | DATE OF INSTRUM'T | | | DATE OF RECORD | | | LOCATION OF PROPERTY OR OTHER DESCRIPTION | KIND OF INST'NT | BOOK | PAGE |
|--------------------------|--------------------------------|------------------------------|--------------------------------------|-------------------------------|----------------|-----|------|------------|-------------------|-----|------|----------------|-----|------|--|--------------------|---------------|---------------|
| | | | | | MONTH | DAY | YEAR | HR. M. | MONTH | DAY | YEAR | MONTH | DAY | YEAR | | | | |
| Williams, | Pope C. | | | Wilkinson Co Bank | Jan | 27 | 1939 | 9 A.M. | Jan | 21 | 1939 | Jan | 27 | 1939 | 9 1/2 acres land in Turkey Creek dist | SPS | 62 | 12 |
| " | P. C. | | | Arthur C. William | Oct | 30 | " | P.M. | Oct | 30 | " | Oct | 30 | " | 43 acres land | WD | 57 | 425 |
| " | Arthur | | | Wilkinson Co Bank | Nov | 6 | " | 9 A.M. | " | " | " | Nov | 6 | " | 9 1/2 acres land in Turkey Creek dist. | SPS | 64 | 88 |
| " | F. | | | M. H. Everett | June | 4 | 1940 | 4 P.M. | June | 3 | 1940 | June | 5 | 1940 | 5 1/2 acres land in Turkey Creek | " | " | 113 |
| " | Mrs. F. | | | Mrs. Bessie Alpin | " | 5 | " | 6:30 P.M. | June | 3 | " | June | 6 | 1940 | 2 1/2 acres land in Turkey Creek | " | " | 74 |
| " | W. E | | | Allentown Warehouse Co. | Oct | 15 | " | 9 A.M. | Oct | 17 | " | Oct | 18 | " | 10.000 acres land in Turkey Creek | SPS | 64 | 88 |
| " | Beteian C. | | | Benjamin Unwin | Jan | 4 | 1941 | 4 P.M. | Jan | 27 | 1941 | Jan | 6 | 1941 | 10.000 acres land 27th land dist | W.D | 67 | 41 |
| " | Jamae | | | Catherine William | " | " | " | " | Nov. | 7 | 1885 | " | 6 | 1941 | 10.000 acres land 27th | " | 67 | 51 |
| " | William C. | | | The Federal Land Bank of Ind. | Jan | 7 | 1941 | 10:30 A.M. | Jan | 7 | 1941 | Jan | 9 | 1941 | 10.000 acres land 27th | SPS | 67 | 8 |
| " | Clara Thompson et al | | | Cleveland Bronze & Co | Jan | 7 | 1941 | 5 P.M. | Jan | 7 | 1941 | Jan | 8 | " | approximately 250 acres land 27th | W.D | 67 | 107 |
| " | W. B. | | | Allentown Warehouse Co. | Apr | 29 | " | " | Apr. | 28 | " | Apr. | 29 | " | 10.000 acres land 27th | SPS | 67 | 115-118 |
| " | J. W. | | | J. J. Stevens | Nov | 3 | 1941 | 5:20 P.M. | Nov | 3 | 1941 | Nov | 4 | 1941 | 1-acre land 327th dist | WD | 61 | 582 |
| " | J. W. | | | State Highway Board of Ind. | Dec | 11 | " | 2 P.M. | June | 14 | 1940 | Dec | 12 | 1941 | 8.156 acres land Right of Way | " | 69 | 435 |
| " | W. D. et al | | | Frank Chambers | Dec | 16 | " | 3 P.M. | Dec | 12 | 1941 | " | 16 | " | 320.000 acres land 2. tracts Ransom Dist | " | 67 | 236 |
| " | J. W. | | | Gas Power Co | " | 20 | " | 2 P.M. | Aug | 28 | " | " | 23 | " | Right of Way | Grant | 67 | 240 |
| " | F. | | | State Highway Board of Ind. | Jan | 20 | 1942 | 9 A.M. | Nov | 20 | 1941 | Jan | 20 | 1942 | 11.011 acres Right of Way | WD | 69 | 444 |

Filing Docket and General Index to Realty Deeds and Mortgages—GRANTORS

Refer to SUB-INDEX in front portion of Book for Alphabetical Arrangement and Page Reference to Names in this Index

Cott Patented Index Systems.
Manufactured by Geo. D. Barnard Sta. Co., St. Louis, Mo.

| GRANTORS FAMILY NAMES | GIVEN NAMES ABCDEFGH | GIVEN NAMES IJKLMNO | GIVEN NAMES PQRSTUVWXYZ | GRANTEES | DATE OF FILING | | | | DATE OF INSTRUMENT | | | DATE OF RECORD | | | LOCATION OF PROPERTY OR OTHER DESCRIPTION | KIND OF INST'MT | BOOK | PAGE |
|--------------------------|-------------------------|------------------------|----------------------------|-----------------------------|----------------|-----|------|--------|--------------------|-----|------|----------------|-----|------|--|--------------------|------|--------|
| | | | | | MONTH | DAY | YEAR | HR. M. | MONTH | DAY | YEAR | MONTH | DAY | YEAR | | | | |
| Williams | Kenneth | | | Harry Green & E.L. Wade | Feb | 13 | 1947 | 9 | Feb | 1 | 1947 | Feb | 14 | 1947 | 100. Acre Land in Turkey Creek Sec | TL | 77 | 294-5' |
| " | Mr. Lillian et al | | | Kenneth William et al | May | 3 | " | " | Jan. | " | " | May | 2 | " | 100 " Land in 2nd Creek Sec | WO | 77 | 322-3 |
| " | Richard Eugene et al | | | " " et al | " | " | " | " | " | " | " | " | " | " | " | " | " | " |
| " | Z B et al | | | " " et al | " | " | " | " | " | " | " | " | " | " | " | " | " | " |
| " | E. B et al | | | " " et al | " | " | " | " | " | " | " | " | " | " | " | " | " | " |
| " | F et al | | | O. W. Bell et al | June | 19 | 1947 | 5 PM | Dec | 22 | 1947 | July | 1 | 1947 | Agreement | Gen | 77 | 356-7 |
| " | W. B J. | | | W. S. Bloodworth | Aug | 4 | " | 4 AM | July | 26 | " | Aug | 4 | " | 856.2 Acre Land 329. to 4th Sec | WO | 77 | 374 |
| " | William E. | | | W. Burke Williams | Oct | 30 | " | AM | Oct. | 27 | 1947 | Oct | 30 | 1947 | 280 acre Land 2nd Sec | " | 77 | 444 |
| " | Gene H. et al | | | Mr. Annis Ryan | Nov | 28 | " | PM | " | 16 | " | Nov. | 28 | " | 87. Acre Land Turkey Creek Sec | " | 77 | 426-7 |
| " | F. et al | | | E. E. Rozier | Dec | 27 | " | " | Dec | 27 | " | Dec | 27 | " | 500 Acre Land Turkey Creek Sec (200 Acres) | WPS | 75 | 387 |
| " | J. F. | | | M. H. Everett | Jan | 5 | 1948 | AM | Jan | 3 | 1948 | Jan | 5 | 1948 | 1/4 acre of land in High Hill Dist | " | " | 392 |
| " | W. B. | | | Four County Bank th | " | 15 | " | " | " | 12 | 1948 | " | 15 | " | of J. O. Davidson et al | " | 77 | 515 |
| " | Corine Hall | | | Southern Crater & Trench Co | Feb | 3 | " | " | " | 28 | " | Feb | 3 | " | a portion of land in Turkey Creek Sec | T-L | 77 | 524 |
| " | F. et al | | | J. E. Everett | Mar | 23 | " | " | Jan | 21 | " | Mar | 23 | " | Lot #5 Block O in Mt. Juliet | WO | 77 | 563 |
| " | Lamar Walter et al | | | Wilkinson Co Bank | Apr | 28 | " | " | Apr | 24 | " | Apr | 28 | " | 1/4 acre in town of Dunbar | WPS | 75 | 443 |
| " | W. Burke | | | The Four County Bank | June | 8 | " | " | June | 5 | " | June | 8 | " | of J. O. Davidson Land Sec | WPS | 80 | 41 |

Filing Docket and General Index to Realty Deeds and Mortgages—GRANTORS

Refer to SUB-INDEX in front portion of Book for Alphabetical Arrangement and Page Reference to Names in this Index

Cott Patented Index Systems.
Manufactured by Geo. D. Barnard Sta. Co., St. Louis, Mo.

| GRANTORS FAMILY NAMES | GIVEN NAMES ABCDEFGHIJ | GIVEN NAMES JKLMNO | GIVEN NAMES PQRSTUVWXYZ | GRANTEES | DATE OF FILING | | | | DATE OF INSTRUMENT | | | DATE OF RECORD | | | LOCATION OF PROPERTY OR OTHER DESCRIPTION | KIND OF INST'MT | BOOK | PAGE |
|--------------------------|----------------------------|-----------------------|----------------------------|-------------------------|----------------|-----|------|--------------|--------------------|-----|------|----------------|---------------------------------|------|--|--------------------|------|------|
| | | | | | MONTH | DAY | YEAR | HR. M. | MONTH | DAY | YEAR | MONTH | DAY | YEAR | | | | |
| William | P. C. | | | P. W. Martin | Sept 11 1948 | am | 9 | Sept 6 1947 | Sept 13 1948 | | | | 440 70 488 | | | | 38-9 | |
| " | Willie et al | | | Wilkinson County Bank | Nov. 9 | " | " | Oct 19 1948 | Nov. 9 | " | " | " | 1/2 acre land in Decatur | WD | 70 | 488 | | |
| " | Levie Mae et al | | | " | " | " | " | " | " | " | " | " | " | " | " | " | " | |
| " | W. Burke | | | William E. Williams | Dec. 20 | " | " | Oct 28 | Dec 20 | " | " | " | 200. acre land - 23rd Land Dist | " | 80 | 220 | | |
| " | Mrs Ernie | | | Jeffrey McElrott mfg co | Jan " | " | 9 | Jan 10 1949 | Jan 12 1949 | " | " | " | 200 1/2 acre 180 - 26 Land Dist | " | 80 | 233 | | |
| " | J Frank | | | Wilkinson County Bank | April 4 | " | " | April 1 1949 | April 4 1949 | " | " | " | 200 1/2 acre 180 - 26 Land Dist | " | 80 | 233 | | |
| " | Arthur | | | L. A. Wood | Apr 6 | " | " | Mar 25 | " | " | " | " | 200 1/2 acre 180 - 26 Land Dist | " | 80 | 233 | | |
| " | Clinton B. & Quincy, J. C. | | | E. K. & J. F. Nelson | July 5 | " | 3 | July 1 | July 9 | " | " | " | 200 1/2 acre 180 - 26 Land Dist | " | 80 | 233 | | |
| " | " " " " | | | Mr John & Corley | Aug 2 | " | 10 | " | Aug 2 | " | " | " | 407 1/2 acre | " | 80 | 396 | | |
| " | Mr Clara Knight | | | Deraldin Wilkin Jackson | Sept 7 | " | " | Aug 25 | Sept 9 | " | " | " | 2 acre High Hill Dist | WD | 80 | 41 | | |
| " | Glady Weaver et al | | | Maggie Sutton Weaver | Dec 12 | " | " | Nov 30 | Dec 14 | " | " | " | 200 1/2 acre 180 - 26 Land Dist | " | 80 | 233 | | |
| " | " | | | " | " | " | " | " | " | " | " | " | 100 acre 5th Land Dist | WD | 80 | 497-8 | | |
| " | Arthur | | | Gordon Bank | Feb 6 1950 | " | " | Jan 27 1950 | Feb 6 1950 | " | " | " | 200 1/2 acre 180 - 26 Land Dist | " | 80 | 233 | | |
| " | E. W., J. C., & Quincy | | | Fair County Bank | Mar 25 | " | " | Mar 21 | Mar 29 | " | " | " | 200 1/2 acre 180 - 26 Land Dist | " | 80 | 233 | | |
| " | A. C. | | | W. H. & Mrs W. H. Hodie | Apr 10 | " | " | Feb 8 1950 | Apr " | " | " | " | 200 1/2 acre 180 - 26 Land Dist | " | 80 | 233 | | |
| " | W. B. Jr | | | City Bank & Trust Co. | " 29 | " | " | Jan Apr 28 | May 1 | " | " | " | 200 1/2 acre 180 - 26 Land Dist | " | 80 | 233 | | |

Filing Docket and General Index to Realty Deeds and Mortgages—GRANTORS

Refer to SUB-INDEX in front portion of Book for Alphabetical Arrangement and Page Reference to Names in this Index

Cott's Patented Index Systems,
Manufactured by Geo. D. Barnard Sta. Co., St. Louis, Mo.

| GRANTORS FAMILY NAMES | GIVEN NAMES ABCDEFGH | GIVEN NAMES IJKLMNO | GIVEN NAMES PQRSTUWXYZ | GRANTEES | DATE OF FILING | | | | DATE OF INSTRUMENT | | | DATE OF RECORD | | | LOCATION OF PROPERTY OR OTHER DESCRIPTION | KIND OF INST'MT | BOOK | PAGE |
|--------------------------|-------------------------|------------------------|---------------------------|----------------------------|----------------|-----|------|--------|--------------------|------|------|----------------|-----|------|--|--------------------|------|--------|
| | | | | | MONTH | DAY | YEAR | HR. M. | MONTH | DAY | YEAR | MONTH | DAY | YEAR | | | | |
| William | J. E. | | | John L. Williams et al | May | 25 | 1950 | 9 am | May | 25 | 1950 | May | 25 | 1950 | 3 1/2 acres in Turkey Creek Dist | WD | 80 | 598 |
| " | " | " | " | Jane L. Williams et al | " | " | " | " | " | " | " | " | " | " | " | " | 80 | 598 |
| " | " | " | " | Attor E. Williams et al | " | " | " | " | " | " | " | " | " | " | " | " | 80 | 598 |
| " | J. W. | | | Mr Jimmie Williams et al | June | 14 | " | 10 am | June | 15 | " | June | 16 | " | 1 acre in Blackwater Dist | " | 82 | 329-30 |
| " | Elizabeth | | | Wilkinson County Bonds | Nov | 21 | " | 9 am | Nov | 18 | " | Nov | 25 | " | 100 acres in Turkey Creek Dist 11, 1943 | " | " | " |
| " | F. | | | C. W. Sims Jr. | Mar | 7 | 1951 | 4 PM | Feb | 21 | 1951 | Mar | 10 | 1951 | 1/2 interest in 197 acres 3rd dist | WD | 85 | 15 |
| " | Arthur | | | Jordan Banks | " | 19 | " | 9 am | Mar | 16 | " | " | 19 | " | 100 acres in Turkey Creek Dist | " | " | " |
| " | W. E. Jr | | | W. E. Williams III | Apr | 18 | 1951 | 9 am | Aug | 29 | 1944 | Apr | 20 | 1951 | Diener Tract in Wilkinson County | WD | 85 | 67 |
| " | Kenneth | | | Fair County Bonds | " | 28 | " | " | Apr | 21 | 1951 | Apr | 28 | " | 100 acres in Turkey Creek Dist | " | " | " |
| " | Josephine Young et al | | | Jane Young Woodson | Sept | 14 | " | 4 PM | 1943 | Sept | 15 | " | " | " | undivided interest in land in Jordan | WD | 85 | 231-2 |
| " | J. E. | | | B. Z. Greese | Oct | 29 | " | 9 am | Oct | 10 | 1947 | Oct | 29 | 1951 | 5 Lots in Donville, | WD | 85 | 277 |
| " | C. W. et al | | | John E. Williams | Nov | 30 | " | 10 PM | Nov | 30 | 1951 | Nov | 30 | 1951 | 1/2 interest in 100 acres Turkey Creek Dist | " | 85 | 297 |
| " | Quincy W. et al | | | " " " | " | " | " | " | " | " | " | " | " | " | " | " | " | " |
| " | John E. | | | The Fair County Bonds | Dec | 6 | 1951 | 9 am | Dec | 1 | " | Dec | 7 | 1951 | 100 acres in Turkey Creek Dist 9/15/50 | " | " | 300-1 |
| " | J. F. | | | " " " | " | 17 | " | " | " | 15 | " | " | 18 | " | Satisfied March 29, 1967 | " | " | 311-12 |
| " | W. B. Jr | | | George Leuber & Associates | Jan | 9 | 1952 | " | " | 21 | " | Jan | 11 | 1952 | 856.2 acres 3rd dist | WD | 85 | 344 |

Filing Docket and General Index to Realty Deeds and Mortgages—GRANTORS

Refer to SUB-INDEX in front portion of Book for Alphabetical Arrangement and Page Reference to Names in this Index

Cott's Patented Index Systems,
Manufactured by Geo. D. Barnard Sta. Co., St. Louis, Mo.

| G | GRANTORS FAMILY NAMES | GIVEN NAMES ABCDEFGHIJ | GIVEN NAMES KLMNO | GIVEN NAMES PQRSTUVWXYZ | GRANTEES | DATE OF FILING | | | | DATE OF INSTRUMENT | | | DATE OF RECORD | | | LOCATION OF PROPERTY OR OTHER DESCRIPTION | KIND OF INST'MT | BOOK | PAGE |
|---|--------------------------|---------------------------|----------------------|----------------------------|----------------------------|----------------|-----|------|---------|--------------------|-----|------|----------------|-----|------|--|--------------------|------|-------|
| | | | | | | MONTH | DAY | YEAR | HR. M. | MONTH | DAY | YEAR | MONTH | DAY | YEAR | | | | |
| | William | Mr Blanch B | et al | | Freeman E. Butler | aug | 7 | 1953 | 4 PM | July | 2 | 1951 | aug | 8 | 1953 | 245 acre Danville dist | Deed | 89 | 382 |
| | " | " | " | " | Mr Katherine B. Inghelstad | " | 7 | " | 4 PM | Aug | 7 | 1953 | " | 8 | " | Part in lot in Gordon | " | 89 | 382-3 |
| | " | Arthur E. | | | Mr Blanch B. Williams | Oct | 16 | " | 9 PM | Sept | 11 | " | Oct | 19 | " | Lot in Gordon | " | 89 | 4935 |
| | " | Kenneth | | | Richard E. Williams | Dec | 28 | " | AM | Dec | 19 | " | Dec | 28 | 1953 | 100 acre Turkey creek dist | Deed | 89 | 4924 |
| | " | Richard E. | | | Four County Bonds | " | " | " | " | " | " | " | " | " | " | Part in Gordon 8/1/58, 89 494-5 | | | |
| | " | Ellie Mae Brown | et al | | Mr Erma Brown | Feb | 24 | 1954 | AM | Feb | 13 | 1954 | Feb | 24 | 1954 | 32 acre 3rd dist | Deed | 89 | 550-1 |
| | " | " | " | " | " | " | " | " | " | " | 15 | " | " | " | " | Part in Gordon 1955 | | | 83 |
| | " | W. E. | | | M.H. Everett | Mar | 17 | " | 5 PM | Mar | 17 | " | Mar | 17 | " | Property in Turkey creek dist | Deed | | 82 |
| | " | | | Walter B. Jr | Edwin P. Mullin | May | 25 | " | PM | Nov | 28 | 1951 | May | 27 | " | 600/000 ^{Williamson County and} Madison County | Deed | 93 | 35 |
| | " | Calista Sims | et al | | Nelson Glenn | Aug | 10 | " | 4:30 PM | July | 7 | 1954 | Aug | 11 | 1954 | 2000 in Truiston | Deed | 93 | 96-7 |
| | " | Arthur E. | | | Wilkinson County Bonds | Aug | 19 | " | AM | " | " | " | Aug | 20 | " | Part in Gordon 7, 1947 | Deed | | 152 |
| | " | F. | | | Exchange Bonds | " | 28 | " | AM | Aug | 26 | 1954 | Aug | 28 | " | 347.90 acre Bethel dist. | J.L. | 93 | 110-1 |
| | " | Mr Audrey C. | et al | | Mr Walter V. Casswell | Oct | 4 | " | AM | Oct | 1 | " | Oct | 5 | " | 258 acre Blackwater dist | Deed | 93 | 141-2 |
| | " | Calista S. | et al | | Four County Bonds | " | 22 | " | AM | " | 18 | " | " | 22 | " | Part in Gordon 1955 | Deed | | 180 |
| | " | P.C. | | | Mr B. F. Wilton | Jan | 19 | 1955 | " | Jan | 17 | 1955 | Jan | 19 | 1955 | 2 lots in Donnell cemetery | Deed | 86 | 110 |
| | " | Mrs. P.C. | | | Margaret B. Williams | " | 28 | " | 9 PM | " | 6 | " | " | 28 | " | 62.3 acres - 331 dist | Deed | 93 | 213 |

Filing Docket and General Index to Realty Deeds and Mortgages—GRANTORS

Refer to SUB-INDEX in front portion of Book for Alphabetical Arrangement and Page Reference to Names in this Index

Cott's Patented Index Systems,
Manufactured by Geo. D. Barnard Sta. Co., St. Louis, Mo

(33)

| GRANTORS FAMILY NAMES | GIVEN NAMES ABCDEFGHIJ | GIVEN NAMES IJKLMNO | GIVEN NAMES PQRSTUVWXYZ | GRANTEES | DATE OF FILING | | | | DATE OF INSTRUMENT | | | DATE OF RECORD | | | LOCATION OF PROPERTY OR OTHER DESCRIPTION | KIND OF INST'MT | BOOK | PAGE |
|--------------------------|---------------------------|------------------------|----------------------------|------------------------------------|----------------|-----|------|----------|--------------------|-----|------|----------------|-----|------|--|--------------------|---------------|------------------|
| | | | | | MONTH | DAY | YEAR | HR. M. | MONTH | DAY | YEAR | MONTH | DAY | YEAR | | | | |
| Williams | J. | | | Exchange Bank, Millington | Jan | 29 | 1955 | AM | Jan | 28 | 1955 | Jan | 31 | 1955 | Sanders Timber Lease | Lease | | 214 |
| " | W. B. | | | Fair County Bank | Feb | 18 | " | " | Feb | 11 | " | Feb | 21 | " | 20 acre Turkey embankment | Lease | 93 | 215 |
| " | Mrs. Chitox M. et al | | | M. H. Everett | Mar | 5 | " | 10:30 AM | Mar | 1 | " | Mar | 7 | " | 20 Acre Turkey embankment | Lease | 93 | 234 |
| " | J. C. et al | | | M. H. Everett | " | " | " | " | " | " | " | " | " | " | " | " | " | " |
| " | Guincy et al | | | M. H. Everett | " | " | " | " | " | " | " | " | " | " | " | " | " | " |
| " | Altho E. | | | Wilkinson City Bank | " | 16 | " | 9 AM | " | 14 | " | " | 16 | " | Right of Way | Lease | 93 | 417-8 |
| " | W. B. et al | | | Wilkinson County | Aug | 17 | " | " | July | 12 | " | Aug | 22 | 1955 | Right of Way | Lease | 93 | 417-8 |
| " | Mr H. B. | | | " | " | " | " | " | " | " | " | " | " | " | " | " | 93 | 418 |
| " | Mrs J. F. Sr | | | " | " | " | " | " | " | " | " | " | " | " | " | " | " | " |
| " | Mr Mamie M. | | | Mr Lucile W. Keen | Sept | 17 | " | " | June | 22 | " | Sept | 19 | " | 7 Lots in Danville | Lease | 93 | 436-7 |
| " | Mr Blanche B. | | | Wilkinson County Bank | Oct | 10 | " | " | Oct | 5 | " | Oct | 11 | " | Right of Way | Lease | 93 | 436-7 |
| " | Martha Johnson et al | | | Mellie Johnson et al | " | 26 | " | " | " | 24 | " | " | 28 | " | net net Deeds | Lease | 93 | 457-9 |
| " | " | | | Bennie Harris et al | Nov | 2 | " | pm | Oct | 17 | " | Nov | 4 | " | " | " | 93 | 462-3 |
| " | " | | | audie Lee S. Harris et al | " | " | " | " | " | " | " | " | " | " | " | " | " | " |
| " | " | | | Jake & Johnnie Mrs. W. W. W. et al | " | 4 | " | pm | " | 31 | " | " | 7 | " | " | " | " | 467-9 |
| " | " | | | Charles E. & Morgan Bayler | " | 5 | " | " | Sept | 1 | " | Nov | 7 | " | " | " | 41 | 471-2 |

Filing Docket and General Index to Realty Deeds and Mortgages—GRANTORS

Refer to SUB-INDEX in front portion of Book for Alphabetical Arrangement and Page Reference to Names in this Index

Cott's Patented Index Systems,
Manufactured by Geo. D. Barnard Sta. Co., St. Louis, Mo

(35)

| GRANTORS FAMILY NAMES | GIVEN NAMES ABCDEFGHIJ | GIVEN NAMES KLMNO | GIVEN NAMES PQRSTUWXYZ | GRANTEES | DATE OF FILING | | | DATE OF INSTRUMENT | | | DATE OF RECORD | | | LOCATION OF PROPERTY OR OTHER DESCRIPTION | KIND OF INST'MT | BOOK | PAGE | |
|--------------------------|---------------------------|----------------------|---------------------------|-----------------------------|----------------|-----|------|--------------------|-------|-----|----------------|-------|-----|--|---------------------------------------|------|------|-------|
| | | | | | MONTH | DAY | YEAR | HR. M. | MONTH | DAY | YEAR | MONTH | DAY | | | | | YEAR |
| William | Mr Aubrey C. | | | Mr Mathew V. Russell | Nov | 26 | 1955 | 9 am | Nov | 27 | 1955 | Nov | 28 | 1955 | East Bradwents Dist | ged | 93 | 492-3 |
| " | Martha Johnson et al | | | Johnny & Ellen Bryant et al | Dec | 2 | " | " | Dec | 27 | " | Dec | 5 | " | lot in Gordon | wc | 93 | 506-7 |
| " | H. B. | | | Jour County Barb | " | 7 | " | " | Nov | 29 | " | " | 9 | " | East Bradwents Dist / 1955 | | | |
| " | Martha Johnson et al | | | Zoe B. Boney et al | " | 17 | " | " | Oct | 29 | 4 | " | 20 | 4 | lot in Gordon | wc | 93 | 514-5 |
| " | " | | | Thomas Boney et al | " | " | " | " | " | " | " | " | " | " | " | " | " | " |
| " | Harro B. et al | | | H. B. & Wesley | " | 29 | " | am | Dec | 29 | 4 | Dec | 30 | 4 | 78 acers 2nd dist | wc | 93 | 520 |
| " | Mr Eula et al | | | " | " | " | " | " | " | " | " | " | " | " | " | " | " | " |
| " | Martha Johnson et al | | | H. F. Leiber | Mar | 6 | 1956 | 9 am | Jan | 30 | 1956 | Mar | 14 | 1956 | lot in Gordon | wc | 93 | 511-2 |
| " | Mr Freddie et al | | | Wilkinson county Barb | " | 13 | " | am | Feb | 29 | 1956 | Mar | 14 | " | lot in Tuenton | gfs | 92 | 368 |
| " | Martha Johnson et al | | | Charles E. Bryant et al | " | 13 | " | " | Jan | 30 | 1955 | Mar | 14 | " | lot in Gordon | wc | 93 | 575-6 |
| " | " | | | Morgan J. Bryant et al | " | " | " | " | " | " | " | " | " | " | " | " | " | " |
| " | " | | | John Linn et al | " | 14 | " | " | " | " | " | Mar | 15 | " | " | " | 93 | 577-8 |
| " | " | | | Maudie parrot et al | " | " | " | " | " | " | " | " | " | " | " | " | " | " |
| " | " | | | Steford & Mary Jane Boney | " | 19 | " | " | Oct | 31 | 1955 | " | 20 | " | " | " | 93 | 583-4 |
| " | Mr Robie Cowley et al | | | R. G. Spier | June | 25 | " | am | June | 23 | 1956 | June | 25 | 1956 | 8 acers Duffins dist | wc | 96 | 78-9 |
| " | Mr M. J. et al | | | W. Earl Selley | " | 26 | " | am | " | 25 | " | " | 26 | " | 100 acers | TL | 96 | 81-2 |

Filing Docket and General Index to Realty Deeds and Mortgages—GRANTORS

(33)

Refer to SUB-INDEX in front portion of Book for Alphabetical Arrangement and Page Reference to Names in this Index

Cott's Patented Index Systems,
Manufactured by Geo. D. Barnard Stn. Co., St. Louis, Mo

| GRANTORS FAMILY NAMES | GIVEN NAMES ABCDEFGHIJ | GIVEN NAMES JKLMNO | GIVEN NAMES PQRSTUVWXYZ | GRANTEES | DATE OF FILING | | | | DATE OF INSTRUMENT | | | DATE OF RECORD | | | LOCATION OF PROPERTY OR OTHER DESCRIPTION | KIND OF INST'MT | BOOK | PAGE | |
|--------------------------|---------------------------|-----------------------|----------------------------|-----------------------|----------------|-----|------|--------|--------------------|-----|------|----------------|------|------|--|-----------------------|------|-------|-------|
| | | | | | MONTH | DAY | YEAR | HR. M. | MONTH | DAY | YEAR | MONTH | DAY | YEAR | | | | | |
| Wellman | J. C. | et al | | W. Carl Kelley | June | 26 | 1956 | | June | 25 | 1956 | June | 26 | 1956 | 100 acres | TL | 92 | 81-2 | |
| " | Mr | Clinton W. | et al | W. Carl Kelley | " | 29 | " | | " | 28 | " | " | 29 | " | 289 acres | " | " | " | |
| " | B. | Quincy | et al | " | " | " | " | | " | " | " | " | " | " | " | " | " | " | |
| " | J. C. | et al | | " | " | " | " | | " | " | " | " | " | " | " | " | " | " | |
| " | Mr | Martha Johnson | et al | Hagt L. Kennel | Sept | 18 | " | | Jan | 30 | 1956 | Sept | 18 | " | Lot in Gordon | WD | 96 | 191-2 | |
| " | Elizabeth | | | Wilkinson County Prob | Dec | 15 | " | | Dec | 10 | " | Dec | 17 | " | Property in Gordon | " | " | " | |
| " | Carlton | | | Jim Walter evy | Mar | 1 | 1957 | | Jan | Feb | 18 | 1957 | Mar | 4 | 1957 | Property in Gordon | " | " | |
| " | Burner | Esabel | | Calista Simons | Sept | 3 | 1957 | | Jan | May | 4 | 1956 | Sept | 3 | 1957 | property | WD | 96 | 508 |
| " | Elizabeth | et al | | H. E. Stephen | " | 27 | " | | Sept | 10 | 1957 | Sept | 30 | 1957 | Lot in Gordon | SD | 79 | 149 | |
| " | Mr | Martha Johnson | et al | Edward L. House | Oct | 7 | 1957 | | Jan | Jan | 30 | 1956 | Oct | 22 | 1957 | Lot in Gordon | WD | 96 | 544 |
| " | Martha J. | | | Jamy Sheffield | Oct | 21 | 1957 | | Jan | Oct | 8 | 1957 | Oct | 25 | 1957 | 2 acres 2nd hand list | WD | 96 | 360 |
| " | J. C. | | | Dorothy Sheffield | " | " | " | | " | 7 | " | " | " | " | " | " | " | " | |
| " | Calista T. | et al | | Four county Prob | Nov | 7 | " | | Jan | Nov | 2 | 1957 | Nov | 12 | 1957 | Property in Gordon | WD | 96 | 583-4 |
| " | Calista T. | et al | et al | Forest Farm, Inc | Nov | 19 | 1957 | | Jan | May | 21 | 1957 | Nov | 19 | 1957 | Property in Gordon | WD | 96 | 588 |
| " | " | " | " | " | " | " | " | | " | 5 | " | " | " | " | Property in Gordon | WD | 96 | 591 | |
| " | Eddie Lee | | | Wilbert Wellman | Dec | 23 | 1957 | | Jan | Dec | 21 | 1957 | Dec | 23 | 1957 | 4000 in Gordon | WD | 99 | 16 |

Filing Docket and General Index to Realty Deeds and Mortgages—GRANTORS

Refer to SUB-INDEX in front portion of Book for Alphabetical Arrangement and Page Reference to Names in this Index

Cott Patented Index Systems.
Manufactured by Geo. D. Barnard Sta. Co., St. Louis, Mo.

| GRANTORS FAMILY NAMES | GIVEN NAMES ABCDEFGHIH | GIVEN NAMES IJKLMNO | GIVEN NAMES PQRSTUVWXYZ | GRANTEES | DATE OF FILING | | | | DATE OF INSTRUMENT | | | DATE OF RECORD | | | LOCATION OF PROPERTY OR OTHER DESCRIPTION | KIND OF INST'MT | BOOK | PAGE |
|--------------------------|---------------------------|------------------------|----------------------------|------------------------------|----------------|-----|------|--------|--------------------|-----|------|----------------|-----|------|--|--------------------|------|-------|
| | | | | | MONTH | DAY | YEAR | HR. M. | MONTH | DAY | YEAR | MONTH | DAY | YEAR | | | | |
| Wellison | W-E. | | | J M Deeb | May | 5 | 1958 | 9 | Jan | 21 | 1958 | May | 5 | 1958 | 2000 1/2 acre | | | |
| " | Lucie Smith | | | Southern Clay, Inc | May | 14 | 1958 | 9 | May | 13 | 1958 | May | 15 | 1958 | 3/4 acre 2 rods | WD | 99 | 218 |
| " | Callisto Sims | | | Hazel Sims Collins | May | 31 | 1958 | 10 | May | 31 | 1958 | May | 31 | 1958 | 3 1/2 over High Hill | WD | 99 | 231 |
| " | Mortua Smith & Mary | | | Four County Bank | June | 2 | 1958 | 9 | May | 16 | 1958 | June | 9 | 1958 | 1/2 acre | WD | 99 | 231 |
| " | Mortua Johnson et al | | | W.C. Dennis, Jr | June | 14 | 1958 | 9 | Jan | 30 | 1958 | June | 16 | 1958 | lot in London | WD | 99 | 242-3 |
| " | F. | | | Merrill & Sons Corp of Iowa | June | 17 | 1958 | 2 | June | 16 | 1958 | June | 18 | 1958 | 205 over 3rd + 4th | WD | 99 | 245 |
| " | Edgie Lee | | | Wellison County Bank | June | 16 | 1958 | 9 | June | 7 | 1958 | June | 21 | 1958 | 1/2 acre | WD | 99 | 238 |
| " | Callisto Sims | | | Burner Esq Wellison | June | 28 | 1958 | 9 | June | 28 | 1958 | July | 1 | 1958 | 1/2 acre - 3 1/2 over High Hill | WD | 99 | 238 |
| " | Callisto Sims et al | | | Four County Bank | July | 1 | 1958 | 10 | June | 28 | 1958 | July | 5 | 1958 | 1/2 acre | WD | 99 | 238 |
| " | Burner E et al | | | " " " | " | " | " | " | " | " | " | " | " | " | " | " | " | " |
| " | Elizabeth | | | Wellison County Bank | July | 21 | 1958 | 9 | July | 11 | 1958 | July | 23 | 1958 | 1/2 acre | WD | 99 | 238 |
| " | W. B. | | | Four County Bank | Sept | 5 | 1958 | 9 | May | 26 | 1958 | Sept | 5 | 1958 | 1/2 acre | WD | 99 | 238 |
| " | Jamer A. | | | W. F. Belote | Nov | 1 | 1958 | 9 | Oct | 27 | 1958 | Nov | 3 | 1958 | 2nd Turkey Creek | FL | 99 | 324-5 |
| " | Callisto et al | | | First Federal Savings & Loan | Nov | 17 | 1958 | 9 | Oct | 31 | 1958 | Nov | 19 | 1958 | 1/2 acre | WD | 99 | 324 |
| " | Burner E. et al | | | " " " " | " | " | " | " | " | " | " | " | " | " | Satisfied July 29, 1964 | E | N | 10 |
| " | Elizabeth | | | Wellison County Bank | " | 24 | 1958 | 9 | Nov | 20 | 1958 | Nov | 24 | 1958 | 1/2 acre | WD | 99 | 109 |

Filing Docket and General Index to Realty Deeds and Mortgages—GRANTORS

Refer to SUB-INDEX in front portion of Book for Alphabetical Arrangement and Page Reference to Names in this Index

Cott Patented Index Systems.
Manufactured by Geo. D. Barnard Sta. Co., St. Louis, Mo.

| GRANTORS FAMILY NAMES | GIVEN NAMES ABCDEFGHIJ | GIVEN NAMES JKLMNO | GIVEN NAMES PQRSTUVWXYZ | GRANTEES | DATE OF FILING | | | | DATE OF INSTRUMENT | | | DATE OF RECORD | | | LOCATION OF PROPERTY OR OTHER DESCRIPTION | KIND OF INST'MT | BOOK | PAGE |
|--------------------------|---------------------------|-----------------------|----------------------------|----------------------------|----------------|-----|------|--------|--------------------|-----|------|----------------|-----|------|--|--------------------|------|-------|
| | | | | | MONTH | DAY | YEAR | HR. M. | MONTH | DAY | YEAR | MONTH | DAY | YEAR | | | | |
| Williams | W. B. | | | Jaw county Barb | Feb | 11 | 1959 | 9 | Feb | 6 | 1959 | Feb | 11 | 1959 | State of Mo. 1st Dist. 4th 79 | WD | 99 | 409 |
| " | B. Quincy | | | Bobby E. Williams et al | Feb | 14 | 1959 | 9 | Feb | 14 | 1959 | Feb | 17 | 1959 | 1/2 Int 25 over 332nd Dist. 2. m. | WD | 99 | 410 |
| " | " | " | " | Heirs of William et al | " | " | " | " | " | " | " | " | " | " | " | " | " | " |
| " | J. C. | | | Bobby E. Williams et al | " | " | " | " | " | " | " | " | " | " | 1/2 Int. 289 over 332nd Dist. 2. m. | WD | 99 | 410 |
| " | " | " | " | Heirs of William et al | " | " | " | " | " | " | " | " | " | " | " | " | " | " |
| " | F. | | | Minors of James & Mary Ann | May | 15 | 1959 | 3 | May | 14 | 1959 | May | 16 | 1959 | Tract 3rd & 4th Land dist | WD | 99 | 484 |
| " | W. C. Jr. | | | Mr Lela W. Maxwell | Jun | 6 | 1959 | 9 | May | 22 | 1959 | Jun | 10 | 1959 | 2 lots in Donnell | WD | 99 | 517 |
| " | Calista S. et al | | | William County | Jan | 17 | 1960 | 12 | Jan | 15 | 1960 | Jan | 15 | 1960 | Right of way | WD | 101 | 140 |
| " | Mrs Mrs J. W. | | | J. J. Williams | Jan | 16 | 1960 | 12 | Apr | 1 | 1953 | Jan | 18 | 1960 | 1 acre 328th Dist. 2. m. | WD | 86 | 307 |
| " | J. W. & Mrs J. W. | | | Mrs Jimmie W. Dancy | Jan | 25 | 1960 | 9 | Jan | 13 | 1960 | Jan | 26 | 1960 | 1 acre 328th Dist. 2. m. | WD | 86 | 328 |
| " | Mr Clinton W. | | | Bobby E. Williams et al | Jan | 27 | 1960 | 9 | Jan | 20 | 1960 | Jan | 29 | 1960 | 1/2 Int. 25 over 332nd Dist. | WD | 101 | 174-5 |
| " | " | " | " | Quinn W. Williams et al | " | " | " | " | " | " | " | " | " | " | " | " | " | " |
| " | W. E. | | | Linda W. Doolittle | Mar | 14 | 1960 | 17 | Mar | 14 | 1960 | Mar | 14 | 1960 | 2 over 353rd Dist. 2. m. | WD | 101 | 218 |
| " | Mr Fredrick Paulson | | | Mr Mitchell Allen | May | 30 | 1960 | 9 | May | 30 | 1960 | May | 30 | 1960 | 1/2 Int. Lat in Jewerton | WD | 101 | 270 |
| " | Bobby E. | | | Quinn G. Williams | Sept. | 26 | 1960 | 9 | Sept. | 24 | 1960 | Sept. | 26 | 1960 | 1 acre 332 2. m. Dist. | WD | 101 | 406 |
| " | Quinn G. | | | Beitwell Home, Inc. | Sept. | 26 | 1960 | 9 | Sept. | 22 | 1960 | Sept. | 26 | 1960 | Tract 132 & 133 Dist. 1. of 1965 | WD | 101 | 497 |

Filing Docket and General Index to Realty Deeds and Mortgages—GRANTORS

Refer to SUB-INDEX in front portion of Book for Alphabetical Arrangement and Page Reference to Names in this Index

Cott Patented Index Systems.
Manufactured by Geo. D. Barnard Sta. Co., St. Louis, Mo.

| GRANTORS FAMILY NAMES | GIVEN NAMES ABCDEFGHIJ | GIVEN NAMES IJKLMNO | GIVEN NAMES PQRSTUVWXYZ | GRANTEES | DATE OF FILING | | | | DATE OF INSTRUMENT | | | DATE OF RECORD | | | LOCATION OF PROPERTY OR OTHER DESCRIPTION | KIND OF INST'MT | BOOK | PAGE |
|--------------------------|---------------------------|------------------------|----------------------------|-----------------------------|----------------|-----|------|--------|--------------------|-----|------|----------------|------|-------------------|--|--------------------|------|-------|
| | | | | | MONTH | DAY | YEAR | HR. M. | MONTH | DAY | YEAR | MONTH | DAY | YEAR | | | | |
| Williams | Arthur | | | The London Bank | Oct. | 26 | 1960 | A.M. | Oct. | 24 | 1960 | Oct. | 26 | 1960 | Tract for Republic District | W.D. | 100 | 326 |
| " | " | | | Otto Williams | Nov. | 11 | 1960 | A.M. | Nov. | 7 | 1960 | Nov. | 11 | 1960 | Land in city of Gosport | W.D. | 101 | 446 |
| " | Otto, et. al. | | | M.S. Rainey & Co. Inc. | Nov. | 11 | 1960 | A.M. | Nov. | — | 1960 | Nov. | 11 | 1960 | " " " " " | S.D. | 101 | 446-7 |
| " | George Otto, et. al. | | | " " " " " | " | " | " | " | " | " | " | " | " | " | " " " " " | S.D. | 101 | 446-7 |
| " | J. H. | | | Julian L. Williams | May | 24 | 1961 | P.M. | Apr. | 19 | 1961 | May | 24 | 1961 | Tract in Fourth Land District | W.D. | 103 | 42 |
| " | Julian L. | | | Lewis Hornes & Macdon, Inc. | May | 23 | 1961 | P.M. | Apr. | 21 | 1961 | May | 24 | 1961 | Tract for Fourth Land District | S.D. | 103 | 43-44 |
| " | John C. | | | The Four County Bank | June | 14 | 1961 | A.M. | June | 10 | 1961 | June | 14 | 1961 | Tract in Gosport Dist. 1964 | W.D. | 103 | 74-75 |
| " | H. C. Jr. M.A. | | | Mrs. Leila W. Maxwell | June | 21 | 1961 | A.M. | June | 13 | 1961 | June | 21 | 1961 | 41 acres in 23rd Land Dist. | W.D. | 103 | 85 |
| " | " " " | | | " " " " | " | " | " | " | " | " | " | " | " | " | 29 acres " " " " | W.D. | 103 | 85-86 |
| " | " " " | | | " " " " | " | " | " | " | " | " | " | " | " | " | 10 1/4 acres " " " " | W.D. | 103 | 86 |
| " | " " " | | | " " " " | " | " | " | " | " | " | " | June 22 | 1961 | Tract in Danville | W.D. | 103 | 87 | |
| " | " " " | | | W. C. Williams III | June | 23 | 1961 | A.M. | June | 19 | 1961 | June | 23 | 1961 | 29 acres in 23rd Land Dist. | W.D. | 103 | 89 |
| " | Martha C. et. al. | | | The Four County Bank | Oct. | 11 | 1961 | A.M. | Oct. | 2 | 1961 | Oct. | 11 | 1961 | Tract in Gosport Dist. 1963 | W.D. | 103 | 92-93 |
| " | Johnnie M. et. al. | | | " " " " | " | " | " | " | " | " | " | " | " | " | " " " " " | " | " | " |
| " | J. | | | W. B. Williams | Nov. | 28 | 1961 | P.M. | June | — | 1945 | Nov. | 29 | 1961 | 200 acres in Lords District | W.D. | 103 | 243 |
| " | W. B. | | | D. H. Bell et. al. | Nov. | 28 | 1961 | P.M. | Feb | 21 | 1946 | Nov. | 29 | 1961 | 200 acres in Lords District | W.D. | 103 | 244 |

Filing Docket and General Index to Realty Deeds and Mortgages—GRANTORS

Refer to SUB-INDEX in front portion of Book for Alphabetical Arrangement and Page Reference to Names in this Index

Cott Patented Index Systems.
Manufactured by Geo. D. Barnard Sta. Co., St. Louis, Mo.

| GRANTORS FAMILY NAMES | GIVEN NAMES ABCDEFGHIJ | GIVEN NAMES JKLMNO | GIVEN NAMES PQRSTUVWXYZ | GRANTEES | DATE OF FILING | | | | DATE OF INSTRUMENT | | | DATE OF RECORD | | | LOCATION OF PROPERTY OR OTHER DESCRIPTION | KIND OF INST'MT | BOOK | PAGE |
|--------------------------|---------------------------|-----------------------|----------------------------|-------------------------------------|----------------|-----|------|--------|--------------------|-----|------|----------------|-----|------|--|--------------------|------|--------|
| | | | | | MONTH | DAY | YEAR | HR. M. | MONTH | DAY | YEAR | MONTH | DAY | YEAR | | | | |
| Williams | H. B. | | | F. Williams et. al. | Nov. | 28 | 1961 | P.M. | Feb. | 21 | 1946 | Nov. | 29 | 1961 | 200 Acres in Lord's District | WA | 103 | 244 |
| .. | .. | .. | .. | Alex S. Brown, Jr. et. al. | .. | .. | .. | .. | .. | .. | .. | .. | .. | .. | .. | .. | .. | .. |
| .. | Mrs. P. b. | | | Mrs. Margaret Williams Elm | Nov. | 29 | 1961 | A.M. | Nov. | 28 | 1961 | Nov. | 29 | 1961 | Tract in 327th & M. Dist. | WA | 103 | 248 |
| .. | Mrs. P. b. | | | Mrs. Fred L. Kea | Nov. | 29 | 1961 | A.M. | Nov. | 28 | 1961 | Nov. | 29 | 1961 | Tract in 327th & M. Dist. | WA | 103 | 248 |
| .. | Mrs. P. b. | | | Mrs. Leila Williams Kea et. al. | .. | .. | .. | .. | .. | .. | .. | .. | .. | .. | Tract in 327th & M. Dist. | WA | 103 | 249 |
| .. | .. | .. | .. | Mrs. Margaret Williams Elm, et. al. | .. | .. | .. | .. | .. | .. | .. | .. | .. | .. | .. | .. | .. | .. |
| .. | J. F. | | | First Security Bank | Dec. | 5 | 1961 | A.M. | Nov. | 21 | 1961 | Dec. | 5 | 1961 | 1 Acre tract in High Hill Dist. <i>Satisfied March 29, 1967</i> | WA | 103 | 253-4 |
| .. | H. B. | | | George F. Hatchel | Jan. | 22 | 1962 | A.M. | Jan. | 10 | 1962 | Jan. | 22 | 1962 | 1/2 undivided lot 40.3 acres in 330 & M. Dist. | WA | 103 | 319 |
| .. | Henry et. al. | | | Mason Sales Company | Mar. | 14 | 1962 | A.M. | Mar. | 12 | 1962 | Mar. | 15 | 1962 | <i>Public Sale of Williams et al. 1979</i> | WA | 103 | 393-94 |
| .. | Louise et. al. | | | .. | .. | .. | .. | .. | .. | .. | .. | .. | .. | .. | .. | .. | .. | .. |
| .. | Guin G. | | | Bobby E. Williams | Mar. | 14 | 1962 | A.M. | Mar. | 9 | 1962 | Mar. | 15 | 1962 | Tract in 3rd bank District | WA | 103 | 395 |
| .. | Bobby E. et. al. | | | Evans Homes | Mar. | 14 | 1962 | A.M. | Mar. | 12 | 1962 | Mar. | 15 | 1962 | .. | WA | 103 | 396-97 |
| .. | Mrs. Bobby et. al. | | | .. | .. | .. | .. | .. | .. | .. | .. | .. | .. | .. | .. | .. | .. | .. |
| .. | Arthur et. al. | | | J. L. Williams | Mar. | 23 | 1962 | P.M. | Mar. | 8 | 1962 | Mar. | 24 | 1962 | Lots in Baurville | WA | 103 | 406-07 |
| .. | Ottis E. et. al. | | | .. | .. | .. | .. | .. | .. | .. | .. | .. | .. | .. | .. | WA | 102 | 406-07 |
| .. | Jesse D. et. al. | | | .. | .. | .. | .. | .. | .. | .. | .. | .. | .. | .. | .. | WA | 102 | 406-07 |

Filing Docket and General Index to Realty Deeds and Mortgages—GRANTORS

Refer to SUB-INDEX in front portion of Book for Alphabetical Arrangement and Page Reference to Names in this Index

Cott Patented Index Systems.
Manufactured by Geo. D. Barnard Sta. Co., St. Louis, Mo.

| GRANTORS FAMILY NAMES | GIVEN NAMES ABCDEFGHIJ | GIVEN NAMES KLMNO | GIVEN NAMES PQRSTUVWXYZ | GRANTEES | DATE OF FILING | | | | DATE OF INSTRUMENT | | | DATE OF RECORD | | | LOCATION OF PROPERTY OR OTHER DESCRIPTION | KIND OF INST'MT | BOOK | PAGE |
|--------------------------|------------------------------|----------------------|----------------------------|---------------------------------------|----------------|-----|------|--------|--------------------|-----|------|----------------|-----|------|---|--------------------|----------------|--------------------|
| | | | | | MONTH | DAY | YEAR | HR. M. | MONTH | DAY | YEAR | MONTH | DAY | YEAR | | | | |
| William | James E. et. al. | | | James Edwin Williams Trustee | June | 11 | 1962 | A.M. | - | - | 1961 | June | 12 | 1962 | 108.4 acre of land in 23rd Land District | Grant Deed | 103 | 492-3-4 |
| " | Mayorie L. et. al. | | | " " " " | " | " | " | " | " | " | " | " | " | " | " | " | " | " |
| " | L. E. | | | J. G. Chapman | June | 11 | 1962 | P.M. | June | 11 | 1962 | June | 12 | 1962 | Lots in 23rd Land District | Lease Agreement | 103 | 494-5 |
| " | Mrs. Carlton et. al. | | | Four County Bank | July | 18 | 1962 | A.M. | June | 26 | 1962 | July | 18 | 1962 | 1 acre in 23rd Land District | Deed | 103 | 523-24 |
| " | Carlton et. al. | | | " " " " | " | " | " | " | " | " | " | " | " | " | " | " | " | " |
| " | James A. | | | The Liberty Nat'l Bk Trust Co. of Mo. | July | 18 | 1962 | A.M. | July | 17 | 1962 | July | 25 | 1962 | 1/2 acre of land in 23rd Land District | Deed | 103 | 492-3-4 |
| " | Quin G. et. al. | | | Four County Bank | Nov. | 19 | 1962 | A.M. | Nov. | 9 | 1962 | Nov. | 20 | 1962 | 1/2 acre of land in 23rd Land District | Deed | 103 | 494-95 |
| " | Bobby E. et. al. | | | " " " " | " | " | " | " | " | " | " | " | " | " | " | " | " | " |
| " | Elizabeth | | | George Williams | Jan. | 29 | 1963 | P.M. | Jan. | 29 | 1963 | Jan. | 30 | 1963 | Lot in Drimont | Deed | 105 | 222 |
| " | George | | | Wilkinson County Bank | Feb. | 5 | 1963 | P.M. | Feb. | 1 | 1963 | Feb. | 6 | 1963 | Lot in Drimont | Deed | 105 | 592 |
| " | Ottis E. | | | Mildred Kirby Wilkin | Apr. | 1 | 1963 | P.M. | Mar. | 29 | 1963 | Apr. | 5 | 1963 | Lot in Gordon | WD | 105 | 34-2 |
| " | Arthur | | | J. M. Saliba | Apr. | 24 | 1963 | A.M. | Apr. | 9 | 1963 | Apr. | 26 | 1963 | Lot in Karnak District | WD | 105 | 390-1 |
| " | Bobby E. et. al. Per Atty. | | | Realty Management, Inc. | May | 7 | 1963 | P.M. | May | 7 | 1963 | May | 7 | 1963 | Tract in 3rd Land District | Deed | 105 | 406 |
| " | Mrs. Bobby et. al. Per Atty. | | | " " " " | " | " | " | " | " | " | " | " | " | " | " | " | 105 | 406 |
| " | H. E. | | | Mr. H. Everett | May | 17 | 1963 | A.M. | May | 17 | 1963 | May | 17 | 1963 | 5/8 acre of land in 23rd Land District | Deed | 106 | 23 |
| " | Bobby E. | | | Gordon Bank | June | 25 | 1963 | P.M. | June | 25 | 1963 | June | 26 | 1963 | 1/2 acre of land in 23rd Land District | Deed | 106 | 38 |

Filing Docket and General Index to Realty Deeds and Mortgages—GRANTORS

Refer to SUB-INDEX in front portion of Book for Alphabetical Arrangement and Page Reference to Names in this Index

Cott Patented Index Systems.
Manufactured by Geo. D. Bernard Sta. Co., St. Louis, Mo.

| GRANTORS FAMILY NAMES | GIVEN NAMES ABCDEFGHIJ | GIVEN NAMES JKLMNO | GIVEN NAMES PQRSTUVWXYZ | GRANTEES | DATE OF FILING | | | | DATE OF INSTRUMENT | | | DATE OF RECORD | | | LOCATION OF PROPERTY OR OTHER DESCRIPTION | KIND OF INST'MT | BOOK | PAGE |
|--------------------------|------------------------------|-----------------------|----------------------------|---------------------------------------|----------------|-----|------|--------|--------------------|-----|------|----------------|-----|------|---|--------------------|--------|-------|
| | | | | | MONTH | DAY | YEAR | HR. M. | MONTH | DAY | YEAR | MONTH | DAY | YEAR | | | | |
| Williams | Mrs. Blanche B. | | | Wilkinson County Bank | Sept. | 10 | 1963 | P.M. | Aug. | 30 | 1963 | Sept. | 11 | 1963 | Tract in 4th Land District Satisfied May 9, 1967 | SPS 106 | 59 | |
| " | George | | | " | Nov. | 29 | 1963 | A.M. | Nov. | 26 | 1963 | Dec. | 3 | 1963 | Tract in 4th Land District Satisfied January 24, 1968 | SPS 106 | 59 | |
| " | Julian L. | | | Milledgeville State Hospital Building | Dec. | 4 | 1963 | A.M. | Nov. | 27 | 1963 | Dec. | 4 | 1963 | Tract in 4th Land District | SPS 106 | 91 | |
| " | Arthur | | | Mrs. Blanche B. Williams | Dec. | 7 | 1963 | A.M. | Nov. | 27 | 1963 | Dec. | 7 | 1963 | 1/2 acre in Gordon | WD 108 | 101 | |
| " | F. | | | Reynolds Mining Corp. | Dec. | 12 | 1963 | A.M. | Dec. | 10 | 1963 | Dec. | 12 | 1963 | 2.10 acres in 327th (Dummit) S. M. Dist. | SPS 108 | 111-12 | |
| " | Mrs. Clara K. | | | " | Jan. | 13 | 1964 | P.M. | Dec. | 17 | 1963 | Jan. | 13 | 1964 | 330 acres in High Hill District | " | 108 | 170-1 |
| " | Mrs. Martha Johnson et al. | | | Charles Edward Bryles, et al. | Jan. | 21 | 1964 | A.M. | Nov. | - | 1963 | Jan. | 21 | 1964 | 2.59 acres in City of Gordon | WD 108 | 186-7 | |
| " | Mrs. Martha Johnson et al. | | | Mrs. Margaret J. Bryles, et al. | " | " | " | " | " | " | " | " | " | " | " | " | " | " |
| " | Bobby E. | | | Gordon Bank | Feb. | 7 | 1964 | A.M. | Feb. | 4 | 1964 | Feb. | 7 | 1964 | Tract in 3rd Land District Satisfied December 18, 1967 | SPS 106 | 119 | |
| " | Grinn G. et al. | | | M. H. Everett | Feb. | 12 | 1964 | P.M. | Feb. | 13 | 1964 | Feb. | 13 | 1964 | Tract in 3rd Land District | SPS 106 | 122 | |
| " | Bobby E. et al. | | | " | " | " | " | " | " | " | " | " | " | " | " | " | " | " |
| " | Mrs. Callista C. Sims et al. | | | Reynolds Mining Corp. | Feb. | 29 | 1964 | A.M. | Feb. | 25 | 1964 | Feb. | 29 | 1964 | 571 tracts in High Hill S. M. Dist. | SPS 108 | 254-5 | |
| " | Mrs. Vera Mae P. et al. | | | George F. Hatcher | Mar. | 9 | 1964 | P.M. | Jan. | 24 | 1962 | Mar. | 10 | 1964 | 1/2 undivided interest in tract in 350th S. M. Dist. | WD 108 | 262 | |
| " | Mrs. Blanche B. | | | Wilkinson County Bank | Mar. | 16 | 1964 | A.M. | Mar. | 11 | 1964 | Mar. | 16 | 1964 | Tract in 4th Land District | SPS 106 | 135 | |
| " | John C. | | | Gordon Bank | Apr. | 10 | 1964 | A.M. | Mar. | 31 | 1964 | Apr. | 10 | 1964 | Tract in 4th Land District Cnote 64/179 | SPS 106 | 143 | |
| " | Eugene | | | Four County Bank | 4 | 29 | 64 | A.M. | - | - | - | - | - | - | 140 acres in Smiley Creek District 108/453 | 78 #64- | 179 | |
| " | Mrs. Naomi | | | W. Burke Williams | July | 16 | 1964 | A.M. | Feb. | 14 | 1953 | July | 16 | 1964 | 18 acres in Turkey Creek District | WD 108 | 253 | |

Filing Docket and General Index to Realty Deeds and Mortgages—GRANTORS

Refer to SUB-INDEX in front portion of Book for Alphabetical Arrangement and Page Reference to Names in this Index

Cott Patented Index Systems.
Manufactured by Geo. D. Barnard Sta. Co., St. Louis, Mo.

33

| GRANTORS FAMILY NAMES | GIVEN NAMES ABCDEFGHIJ | GIVEN NAMES JKLMNO | GIVEN NAMES PQRSTUVWXYZ | GRANTEES | DATE OF FILING | | | | DATE OF INSTRUMENT | | | DATE OF RECORD | | | LOCATION OF PROPERTY OR OTHER DESCRIPTION | KIND OF INST'MT | BOOK | PAGE | |
|--------------------------|----------------------------|-----------------------|----------------------------|---------------------------|----------------|-----|------|--------|--------------------|------|------|----------------|------|------|--|--|---|--------|--------|
| | | | | | MONTH | DAY | YEAR | HR. M. | MONTH | DAY | YEAR | MONTH | DAY | YEAR | | | | | |
| Williams | Mrs. Ruby C. | | | Georgia Timberland, Inc. | Dec | 23 | 1965 | A.M. | 9 | Oct | 31 | 1965 | Dec | 23 | 1965 | 198 acres in 23rd Land District | Option to Purchase | 110 | 113-14 |
| " | Mrs. Ruby C. | | | " | " | " | " | " | " | Nov | 30 | 1965 | " | " | " | " | Contract | 110 | 114 |
| " | Guincy | | | Commonwealth Credit Corp. | Dec | 30 | 1965 | A.M. | 9 | Dec | 28 | 1965 | Dec | 30 | 1965 | Storage Bin | F&S | 65-439 | |
| " | Carl C. | | | Wilkinson County Bank | Jan | 17 | 1966 | P.M. | 2 | Jan | 12 | 1966 | Jan | 18 | 1966 | Satisfied Foreclosure 10/19/66 SKK 50 | | | |
| " | Mrs. Ruby C. | | | J. E. Knight, et al | Feb | 7 | 1966 | A.M. | 10 | Feb | 5 | 1966 | Feb | 7 | 1966 | 200 acres in Turkey Creek N. B. Dist. | Option to Purchase | 110 | 231-2 |
| " | Mrs. Ruby C. | | | E. E. Knight, et al | " | " | " | " | " | " | " | " | " | " | " | " | " | " | " |
| " | Mrs. Ruby C. + Rebecca Lee | | | E. E. Knight, et al | Feb | 17 | 1966 | Noon | 12 | Feb | 17 | 1966 | Feb | 18 | 1966 | 200 acres in Turkey Creek S. M. Dist. | WD | 110 | 249 |
| " | Mrs. Ruby C. + Rebecca Lee | | | J. E. Knight, et al | " | " | " | " | " | " | " | " | " | " | " | " | " | " | " |
| " | F., et al. | | | Rever Smith | Feb | 22 | 1966 | A.M. | 11 | Feb | 22 | 1966 | Feb | 22 | 1966 | 200 acres in 330th + 327th S. M. Districts | F&S | 118 | 255 |
| " | Elizabeth C. | | | George C. Williams | Apr | 11 | 1966 | am | 9 | Apr | 11 | 1966 | Apr | 11 | 1966 | Unimproved property - Junction | Option to Purchase | 110 | 353-4 |
| " | Eugene | | | Four County Bank | May | 16 | 1966 | A.M. | 9 | - | - | - | - | - | - | Graps on land in Turkey Creek Dist. | F&S | 66-134 | |
| " | James A. | | | Mrs. C. H. Moore | May | 25 | 1966 | P.M. | 4 | Apr | 1 | 1966 | May | 26 | 1966 | 1.45 acres in Gordon | SPS | 106 | 384 |
| " | W. B. | | | Four County Bank | July | 4 | 1966 | A.M. | 9 | - | - | - | - | - | - | Graps on land in Turkey Creek Dist. | F&S | 66-178 | |
| " | B. E., Jr. Real Guardian | | | Mrs. Hazel Dime Collins | July | 30 | 1966 | A.M. | 10 | July | - | 1966 | July | 30 | 1966 | 1/2 undivided interest in 290 acres in High Hill Dist. | WD | 111 | 38 |
| " | Mrs. Blanche B. | | | Robert N. Jones | Aug | 23 | 1966 | A.M. | 9 | Aug | 20 | 1966 | Aug | 23 | 1966 | Tract of land in Gordon | WD | 111 | 188 |
| " | Mrs. Blanche B. | | | Wilkinson County Bank | Aug | 23 | 1966 | A.M. | 9 | Aug | 20 | 1966 | Aug | 24 | 1966 | Tract of land in Gordon | SPS of Robert N. Jones to Foreclosure | 106 | 409 |

Filing Docket and General Index to Realty Deeds and Mortgages—GRANTORS

Refer to SUB-INDEX in front portion of Book for Alphabetical Arrangement and Page Reference to Names in this Index

Cott Patented Index Systems.
Manufactured by Geo. D. Barnard Sta. Co., St. Louis, Mo.

| GRANTORS FAMILY NAMES | GIVEN NAMES ABCDEFGHIJ | GIVEN NAMES IJKLMNO | GIVEN NAMES PQRSTUVWXYZ | GRANTEES | DATE OF FILING | | | DATE OF INSTRUMENT | | | DATE OF RECORD | | | LOCATION OF PROPERTY OR OTHER DESCRIPTION | KIND OF INST'MT | BOOK | PAGE |
|--------------------------|---------------------------|------------------------|----------------------------|----------------------------|----------------|-----|------|--------------------|-------|-----|----------------|-------|-----|--|--------------------------------------|------|------------|
| | | | | | MONTH | DAY | YEAR | HR. M. | MONTH | DAY | YEAR | MONTH | DAY | | | | |
| William | Ethel S. | et al | | Leta W. Maxwell | Sept | 8 | 1966 | 11 am | Aug | 31 | 1966 | Sept | 9 | 1966 | cemetary lots | 100 | 111 221-2 |
| " | anne F. | et al | | " " " | " | " | " | " | " | " | " | " | " | " | " | " | " |
| " | W. C. | III et al | | " " " | " | " | " | " | " | " | " | " | " | " | " | " | " |
| " | Quincy et al. | | | Commodity credit corp. | Oct. | 27 | 1966 | 10 AM | Aug. | 24 | 1966 | Oct. | 27 | 1966 | Storage in tract in Wilkinson County | 72 | 66-299 |
| " | Mrs. Quincy et al. | | | " " " | Oct | 27 | 1966 | 10 AM | Aug. | 26 | 1966 | Oct | 27 | 1966 | Storage in tract in Wilkinson County | 72 | 66-299 |
| " | Walter B., Jr. | | | H. H. Lane | Nov. | 2 | 1966 | 10 AM | July | 26 | 1966 | Nov. | 2 | 1966 | Property in Wilkinson County | 72 | 368-70 |
| " | Carl B. | | | Wilkinson County Bank | Dec. | 6 | 1966 | 9 PM | Dec. | 6 | 1966 | Dec. | 7 | 1966 | Storage in tract in Wilkinson County | 72 | 66-376 |
| " | Quincey | | | Commodity credit corp. | Dec. | 9 | 1966 | 9 AM | Dec. | 8 | 1966 | Dec. | 9 | 1966 | Storage in tract in Wilkinson County | 72 | 66-376 |
| " | Martha C., et al. | | | A. S. Land, Jr. | Mar. | 21 | 1967 | 9 AM | Mar. | 14 | 1967 | Mar. | 21 | 1967 | Tract in Turkey Creek District | 72 | 112 187 |
| " | Johnnie M., et al. | | | " " " | " | " | " | " | " | " | " | " | " | " | " | " | " |
| " | Wilbert | | | Delphia Jones Williams | Apr. | 17 | 1967 | 4 PM | Apr. | 17 | 1967 | Apr. | 17 | 1967 | 1/4 acre in Darrington | 72 | 112 305 |
| " | Carl B. | | | Wilkinson County Bank | May | 3 | 1967 | 9 AM | Apr. | 29 | 1967 | May | 3 | 1967 | Storage in tract in Wilkinson County | 72 | 66-376 |
| " | Eugene | | | Four County Bank | May | 25 | 1967 | 9 AM | - | - | - | May | 25 | 1967 | Tract in Turkey Creek Dist | 72 | 67 187 |
| " | G. H., Per Sheriff | | | The Citizens Southern Bank | June | 7 | 1967 | 12 AM | Jan. | 6 | 1925 | June | 7 | 1967 | 27.22 acres in Laurens Wilkinson Co. | 72 | 112 491-2 |
| " | James A. | | | Turkey Creek Bank Corp | July | 29 | 1967 | 2 PM | July | 29 | 1967 | July | 29 | 1967 | 431.06 acres in 2nd Land Dist. | 72 | 112 614-20 |
| " | Wilbert | | | Wilkinson County Bank | Aug. | 14 | 1967 | 8 PM | Aug. | 1 | 1967 | Aug. | 14 | 1967 | Storage in tract in Wilkinson County | 72 | 66-376 |

Filing Docket and General Index to Realty Deeds and Mortgages — GRANTORS

COTT FAMILY NAME INDEX No. 1-Split
Copyright 1933 A122559

Open at Proper Tab according to First Letter or Letters of
Name and refer to Buff Sub-Index sheet for page reference.

Made by The Cott Index Company, Columbus, Ohio
Foote & Davies, Inc., Atlanta, Georgia

(33)

| C | GRANTORS FAMILY NAMES | GIVEN NAMES ABCDEFGHIJ | GIVEN NAMES KLMNO | GIVEN NAMES PQRSTUVWXYZ | GRANTEES | DATE OF FILING | | | | DATE OF INSTRUMENT | | | DATE OF RECORD | | | LOCATION OF PROPERTY OR OTHER DESCRIPTION | KIND OF INST. | BOOK | PAGE |
|---|--------------------------|---------------------------|----------------------|----------------------------|-------------------------------------|----------------|-----|------|-----------|--------------------|-----|------|----------------|-----|------|--|---------------------|----------------|------------------|
| | | | | | | Month | Day | Year | Hr. M. | Month | Day | Year | Month | Day | Year | | | | |
| | Williams | Mrs. Ruby L. | et al. | | E. E. Knight, et al. | Oct. | 3 | 1967 | A.M. | Aug. | 23 | 1967 | Oct. | 3 | 1967 | 200 acres in Turkey Creek Dist. | WD | 113 | 310-11 |
| | " | Rebecca Lee | et al. | | E. E. Knight, et al. | " | " | " | " | " | " | " | " | " | " | " | " | " | " |
| | " | Mrs. Ruby L. | et al. | | J. E. Knight, et al. | " | " | " | " | " | " | " | " | " | " | " | " | " | " |
| | " | Rebecca Lee | et al. | | J. E. Knight, et al. | " | " | " | " | " | " | " | " | " | " | " | " | " | " |
| | " | Quinn G. | | | Bobby E. Williams | Dec. | 13 | 1967 | 3:30 P.M. | Dec. | 12 | 1967 | Dec. | 13 | 1967 | 1 acre in 3rd Land Dist. | WD | 113 | 542-3 |
| | " | Bobby E. | | | First Fed. Sav. & Loan Assn. of Ga. | Dec. | 15 | 1967 | 3 P.M. | Dec. | 14 | 1967 | Dec. | 15 | 1967 | Part of 3rd Land Dist. No. 1976 | SP | 113 | 648-6 |
| | " | Mrs. J. W. | | | Julian S. Williams | Jan. | 10 | 1968 | A.M. | Jan. | 10 | 1968 | Jan. | 10 | 1968 | Grant in 4th Land District | WD | 114 | 1 |
| | " | Julian S. | et al. | | Warden Bank | Jan. | 24 | 1968 | P.M. | Jan. | 13 | 1968 | Jan. | 24 | 1968 | Grant in 4th Land District | SP | 106 | 589 |
| | " | J. W. | et al. | | " | " | " | " | " | " | " | " | " | " | " | " | " | " | " |
| | " | Mrs. J. W. | et al. | | " | " | " | " | " | " | " | " | " | " | " | " | " | " | " |
| | " | Eddie Lee | et al. | | Arvad Finance Corp. | Mar. | 16 | 1968 | A.M. | Mar. | 14 | 1968 | Mar. | 16 | 1968 | 1/4 acre in Winton | SP | 114 | 254 |
| | " | Delphis | et al. | | " | " | " | " | " | " | " | " | " | " | " | " | " | " | " |
| | " | Eugene | | | First Savings Bank | May | 13 | 1968 | A.M. | - | - | - | May | 13 | 1968 | Graps on farm located in Turkey Creek Dist. | FD | 68 | 182 |
| | " | W. B. | | | First County Bank | July | 2 | 1968 | A.M. | - | - | - | July | 2 | 1968 | Graps on farm in 3rd Land Dist. | FD | 68 | 249 |
| | " | J. S. | | | Allen H. Fowler | July | 3 | 1968 | P.M. | July | 3 | 1968 | July | 3 | 1968 | Lots in Lawrence | WD | 115 | 75 |
| | " | F. | | | Yard Engineering Corp. | July | 30 | 1968 | am | Mar | 25 | 1959 | July | 30 | 1968 | 350 acres 327th dist. Ga. | min inst. | 115 | 195-7 |
| | " | Sarah C. | et al. | | Southern Chesapeake | Aug | 13 | 1968 | am | Aug | 10 | 1968 | Aug | 13 | 1968 | 1 acre 23rd Land Dist | SP | 115 | 291 |

Filing Docket and General Index to Realty Deeds and Mortgages — GRANTORS

(33)

COTT FAMILY NAME INDEX No. 1-Split
Copyright 1933 A122559

Open at Proper Tab according to First Letter or Letters of Name and refer to Buff Sub-Index sheet for page reference.

REG. U. S. PAT. OFFICE *Chas McClellan* County Indexer Since 1888
An Identifying Trade Mark

| GRANTORS FAMILY NAMES | GIVEN NAMES ABCDEFGHIH | GIVEN NAMES IJKLMNO | GIVEN NAMES PQRSTUWXYZ | GRANTEES | DATE OF FILING | | | | DATE OF INSTRUMENT | | | DATE OF RECORD | | | LOCATION OF PROPERTY OR OTHER DESCRIPTION | KIND OF INST. | BOOK | PAGE |
|--------------------------|---------------------------|------------------------|---------------------------|---------------------------------|----------------|------|------|--------|--------------------|-----|------|----------------|-----|------|---|---------------------|----------------|------------------|
| | | | | | Month | Day | Year | Hr. M. | Month | Day | Year | Month | Day | Year | | | | |
| William | James | E | D | Southern Discount Co. | Aug | 13 | 1968 | 9 | Aug | 10 | 1968 | Aug | 13 | 1968 | 1 acre 23rd land dist | SD | 115 | 296 |
| William | F. | | | Wilburn Williams | Nov. | 21 | 1968 | 5 | Nov. | 21 | 1968 | Nov. | 21 | 1968 | 1/2 Interest in 3 tracts 23rd land dist | WD | 116 | 67-8 |
| " | Nancy M | | | Sara A. Lee | Nov | 21 | 1968 | am | Nov | 20 | 1968 | Nov | 21 | 1968 | affidavit | | 116 | 69-76 |
| " | Mr J. F. | | | " " " | " | " | " | " | " | " | " | " | " | " | " | " | " | " |
| " | Nancy M. | | | Mr J. F. Williams et al | " | " | " | " | " | " | " | " | " | " | " | " | " | " |
| " | Julian + Marie | | | Commercial Union Mortgage Co | 6 | 1968 | pm | 3 | Oct | 3 | 1968 | Dec | 6 | 1969 | Lot near mc Intyre | SD | 116 | 114-7 |
| " | J. F. | | | Mr Ruby Pease Williams et al | Dec. | 30 | 1968 | am | Nov | - | 1968 | Dec. | 30 | 1968 | 1 acre High Hill dist | WD | 116 | 222 |
| " | J. F. | | | J. F. Williams et al | " | " | " | " | " | " | " | " | " | " | " | " | " | " |
| " | Mr Myrtle Nelson | | | F. C. Nelson | Jan | 3 | 1969 | am | Dec | 14 | 1968 | Jan | 3 | 1969 | Lot in mc Intyre | WD | 116 | 244-5 |
| " | John E. | | | Gordon Bond | Jan. | 24 | 1969 | am | Jan | 20 | 1969 | Jan | 24 | 1969 | 1/2 Interest in 2 tracts 23rd land dist 70, 1970 | WD | 116 | 436-8 |
| " | Carl C. | | | Sallie Kate Neal | Feb | 7 | 1969 | am | Feb | 6 | 1969 | Feb | 7 | 1969 | 3 1/2 acre 23rd land dist | WD | 116 | 510-11 |
| " | Mr J. W. | | | Carl E. Williams | Feb. | 25 | 1969 | pm | Apr | 21 | 1968 | Feb | 26 | 1969 | 2 Tracts Blackwell dist | WD | 116 | 552-8 |
| " | J. P. | | | " " " | " | 4 | " | " | " | 4 | " | " | 4 | " | " | " | " | " |
| " | Julian L. | | | " " " | " | " | " | " | " | " | " | " | " | " | " | " | " | " |
| " | Carl E. | | | Willedgette Parking Co. | June | 14 | 1969 | am | June | 13 | 1969 | June | 14 | 1969 | 1/2 Interest in 2 tracts 23rd land dist 7-3, 1977 | SD | 117 | 413-5 |
| " | Wilbert | | | Exchange Bank of Weymouth | June | 18 | 1969 | am | June | 4 | 1969 | June | 18 | 1969 | 2 tracts 23rd land dist 1970 | SD | 117 | 451-3 |
| " | Mr Mrs James Corbett | | | First National Bank of Weymouth | Oct | 21 | 1969 | am | Oct | 15 | 1969 | Oct | 21 | 1969 | 1 acre 23rd land dist | SD | 118 | 374 |

Filing Docket and General Index to Realty Deeds and Mortgages—GRANTORS

Refer to SUB-INDEX in front portion of Book for Alphabetical Arrangement and Page Reference to Names in this Index

Cott Patented Index Systems.
Manufactured by Geo. D. Barnard Sta. Co., St. Louis, Mo.

| GRANTORS FAMILY NAMES | GIVEN NAMES ABCDEFGHIJ | GIVEN NAMES JKLMNO | GIVEN NAMES PQRSTUVWXYZ | GRANTEES | DATE OF FILING | | | | DATE OF INSTRUMENT | | | DATE OF RECORD | | | LOCATION OF PROPERTY OR OTHER DESCRIPTION | KIND OF INST'MT | BOOK | PAGE |
|--------------------------|---------------------------|-----------------------|----------------------------|------------------------------------|----------------|-----|------|--------|--------------------|-----|------|----------------|-----|------|--|--------------------|----------------|----------------|
| | | | | | MONTH | DAY | YEAR | HR. M. | MONTH | DAY | YEAR | MONTH | DAY | YEAR | | | | |
| Williamis | Margaret et al | | | Wilkinson County | Dec | 5 | 1969 | am | July | 14 | 1969 | Dec | 5 | 1969 | Project in 51469 (1) | Recd | 118 | 589 |
| " | Mrs J. E. et al | | | " | " | " | " | " | " | " | " | " | " | " | " | " | " | " |
| " | Martha S et al | | | W. C. Smith | Feb | 6 | 1970 | am | Aug | 14 | 1969 | Feb | 6 | 1970 | 12 acre 3rd hand acct. | REC | 119 | 127 |
| " | Wilbert | | | Dickling & Walker, Inc | Feb | 11 | 1970 | am | Feb | 11 | 1970 | Feb | 11 | 1970 | 12 acre 3rd hand acct. | REC | 119 | 127 |
| " | Carl C. | | | North American Acceptance Corp | Mar | 28 | 1970 | am | Mar | 18 | 1970 | Mar | 28 | 1970 | 5 Dof full Kate deal | Tract | 119 | 439 |
| " | Bernard E. Jr per Gordon | | | B. B. Ashell et al | April | 24 | 1970 | pm | April | 24 | 1970 | April | 24 | 1970 | Tract 32 7th acct, Inc. | REC | 119 | 568 |
| " | " | | | Donald P. Ashell et al | " | " | " | " | " | " | " | " | " | " | " | " | " | " |
| " | Wilbert | | | Central State Hospital and Union | Aug | 27 | 1970 | am | Aug | 24 | 1970 | Aug | 27 | 1970 | Tract 32 7th acct, Inc. | REC | 119 | 568 |
| " | Walter B. Jr | | | City of South Park of Mt. Pleasant | Sept | 23 | 1970 | am | Sept | 21 | 1970 | Sept | 23 | 1970 | Tract 32 7th acct, Inc. | REC | 119 | 568 |
| " | Lewis E. Jr per James P. | | | First Federal Savings and Loan | Dec | 9 | 1970 | am | Dec | 7 | 1970 | Dec | 9 | 1970 | 12 acre 3rd hand acct. | REC | 119 | 568 |
| " | Carlton | | | Four County Bank | Mar | 11 | 1971 | am | Feb | 27 | 1971 | Mar | 11 | 1971 | Tract 32 7th acct, Inc. | REC | 119 | 568 |
| " | Walter B. Jr | | | M. R. Hodges Sr. | Mar | 30 | 1971 | pm | Oct | 14 | 1970 | Mar | 30 | 1971 | 1900 acre Ballwin & Wilkinson | WD | 122 | 49-50 |
| " | B. E. Jr per Gordon | | | B. B. Ashell et al | Apr | 6 | 1971 | am | Mar | 31 | 1971 | Apr | 10 | 1971 | 2 Tracts 32 7th acct, Inc. | REC | 122 | 161-2 |
| " | " | | | Donald P. Ashell et al | " | " | " | " | " | " | " | " | " | " | " | " | " | " |
| " | Vernelle B. et al | | | Joseph Burney | Apr | 26 | 1971 | am | Mar | 26 | 1969 | Apr | 26 | 1971 | 35 acre 12 45th acct, Inc. | WD | 122 | 242-250 |
| " | Luzon | | | Four County Bank | June | 8 | 1971 | am | June | 8 | 1971 | June | 8 | 1971 | Tract Turkey on 32 7th acct, Inc. | FS | 71 | 237 |

Filing Docket and General Index to Realty Deeds and Mortgages—GRANTORS

33

Refer to SUB-INDEX in front portion of Book for Alphabetical Arrangement and Page Reference to Names in this Index

Cott Patented Index Systems.
Manufactured by Geo. D. Barnard Sta. Co., St. Louis, Mo.

| GRANTORS FAMILY NAMES | GIVEN NAMES ABCDEFGHIJ | GIVEN NAMES IJKLMNOP | GIVEN NAMES QRSTUVWXYZ | GRANTEES | DATE OF FILING | | | | DATE OF INSTRUMENT | | | DATE OF RECORD | | | LOCATION OF PROPERTY OR OTHER DESCRIPTION | KIND OF INST'MT | BOOK | PAGE |
|--------------------------|---------------------------|-------------------------|---------------------------|-----------------------------|----------------|-----|------|----------|--------------------|-----|------|----------------|-----|------|--|--------------------|------|-------------|
| | | | | | MONTH | DAY | YEAR | HR. M. | MONTH | DAY | YEAR | MONTH | DAY | YEAR | | | | |
| Williams | Alice | | | Southern Contracting Supply | July | 8 | 1971 | 9 am | June | 7 | 1971 | July | 8 | 1971 | 1/2 acre in Fountain | SD | 122 | 629-31 |
| " | George C. | | | Citizen Finance Corp. | July | 19 | 1971 | 9 am | July | 10 | 1971 | July | 19 | 1971 | 1/4 in Fountain | SD | 123 | 6-8 |
| " | Audrey C. et al | | | Mattie Vernon Russell | Sept | 1 | 1971 | 9 am | Aug | 30 | 1971 | Sept | 1 | 1971 | 258 acres 378th St. N. off rd | | 173 | 202 203 |
| " | Virgil | | | Edna Darr | Sept | 21 | 1971 | 9 am | Sept | 15 | 1971 | Sept | 21 | 1971 | 300th St. N. off rd | | | 207 209 |
| " | Jessie T. et al | | | General Allen et al | Nov | 13 | 1971 | 4:30 pm | Nov | 26 | 1971 | Nov | 13 | 1971 | 300th St. N. off rd | | | 251 253 |
| " | " " " | | | Theala W. Allen et al | " | " | " | " | " | " | " | " | " | " | " | " | " | " |
| " | F. per E | | | Clara K. Williams et al | Dec | 31 | 1971 | 9 am | Dec | 31 | 1971 | Dec | 31 | 1971 | 200 acres 327th St. N. off rd | agent | 124 | 41-7 |
| " | F. per E | | | Joan W. Cheurning et al | " | " | " | " | " | " | " | " | " | " | " | " | " | " |
| " | F. per E | | | Clara K. Williams et al | Dec | 31 | 1971 | 9 am | Dec | 31 | 1971 | Dec | 31 | 1971 | 359 acres 327th St. N. off rd | agent | 124 | 48-9 |
| " | F. per E | | | Mabelle W. Wilson et al | " | " | " | " | " | " | " | " | " | " | " | " | " | " |
| " | F. per E | | | Joyce W. Massingale et al | " | " | " | " | " | " | " | " | " | " | " | " | " | " |
| " | Bobby E. | | | Annie Mae B. Lindsey et al | Jan | 19 | 1972 | 10:30 am | Jan | 19 | 1972 | Jan | 19 | 1972 | 300th St. N. off rd | | | 149- 151 |
| " | " | | | Col Edger Lindsey et al | " | " | " | " | " | " | " | " | " | " | " | " | " | " |
| " | Mr Bobby C. | | | Paul Flory et al | Feb | 26 | 1972 | 9 am | Jan | 28 | 1972 | Feb | 26 | 1972 | 200 acres 353rd St. N. off rd | WO | 124 | 396 |
| " | " | | | Jimmy Walker et al | " | " | " | " | " | " | " | " | " | " | " | " | " | " |
| " | J. C. | | | Malcolm H. Everett | May | 19 | 1972 | 11:30 am | May | 19 | 1972 | May | 19 | 1972 | 300th St. N. off rd | | | 146- 148 |

Filing Docket and General Index to Realty Deeds and Mortgages — GRANTORS

COTT FAMILY NAME INDEX No. 1-Split
Copyright 1933 A12259

Open at Proper Tab according to First Letter or Letters of
Name and refer to Buff Sub-Index sheet for page reference.

Made by The Cott Index Company, Columbus, Ohio
Foots & Davies, Inc., Atlanta, Georgia

(33)

| | GRANTORS FAMILY NAMES | GIVEN NAMES ABCDEFGHIJ | GIVEN NAMES KLMNO | GIVEN NAMES PQRSTUVWXYZ | GRANTEES | DATE OF FILING | | | | DATE OF INSTRUMENT | | | DATE OF RECORD | | | LOCATION OF PROPERTY OR OTHER DESCRIPTION | KIND OF INST. | BOOK | PAGE |
|--|--------------------------|----------------------------|----------------------|----------------------------|--|----------------|-----|------|----------|--------------------|-----|------|----------------|-----|------|--|---------------------|------|------------|
| | | | | | | Month | Day | Year | Hr. M. | Month | Day | Year | Month | Day | Year | | | | |
| | Wilkins | J. C. | | | Georgia Pacific Corp | May | 19 | 1972 | 11:30 am | May | 19 | 1972 | May | 19 | 1972 | 233 acres 3rd Land Dist. | TL | 125 | 149 151 |
| | " | J. C. | | | Evergreen Wood Products, Inc | May | 20 | 1972 | 9 am | May | 19 | 1972 | May | 20 | 1972 | 233 acres 3rd Land Dist. | TL | 125 | 153-5 |
| | " | Earl + patry B. | | | Electrical Works & Hardware | May | 30 | 1972 | 9 am | May | 18 | 1972 | May | 30 | 1972 | East of Highway 6 (1977) | W.D. | 125 | 205 207 |
| | " | Judy Thompson | | | The Landfall Co. | June | 13 | 1972 | " | June | 12 | 1972 | June | 13 | 1972 | 131.30 acres 2nd Land Dist. | W.D. | 125 | 297 298 |
| | " | Jahal et al | | | Wilkins County | Aug | 10 | 1972 | 9 PM | Dec | 2 | 1972 | Aug | 10 | 1972 | P.R. 7458 | B.W.D. | 125 | 657 |
| | " | B. A. | | | Farm County Bank | Aug | 15 | 1972 | 9 am | Aug | 12 | 1972 | Aug | 15 | 1972 | East of Highway 65, 1974 | W.D. | 125 | 681 |
| | " | Mr J. W. | | | Henry C. Daniel | Sept | 12 | 1972 | 2:15 pm | Sept | 12 | 1972 | Sept | 12 | 1972 | 1 acre Olden, Th. Dist. Farm | Deed | 126 | 175 |
| | " | Mrs. Rabie Couley et al | | | R. H. Spires | Oct. | 17 | 1972 | 4 PM | Oct. | 17 | 1972 | Oct. | 17 | 1972 | 10.4 acres 332nd D.M. Dist. | W.D. | 126 | 345-6 |
| | " | Mrs. Rabie C. per Executor | | | B. Quincy Williams et al. | Jan. | 16 | 1973 | 11 AM | Jan. | 15 | 1973 | Jan. | 16 | 1973 | 2 tracts of land in 2nd Land Dist. | W.D. | 127 | 72-73 |
| | " | " " " " " | | | Mrs. Alonida J. Spires et al. | " | " | " | " | " | " | " | " | " | " | 1 tract of land in 332nd D.M. Dist. | " | " | " |
| | " | " " " " " | | | Isaiah Payne et al. | " | " | " | " | " | " | " | " | " | " | " | " | " | " |
| | " | J. P. | | | Hair Building and Siding Co. | Feb. | 1 | 1973 | 9 am | Jan. | 15 | 1973 | Feb. | 1 | 1973 | Lat on me pattern of J. P. Wilkins | W.D. | 127 | 165-166 |
| | " | William J. | | | The Citizens + Southern National Bank of Macon | Feb. | 17 | 1973 | 12 noon | Feb. | 12 | 1973 | Feb. | 17 | 1973 | East of Highway 65, 1974 | W.D. | 127 | 286-288 |
| | " | Paul | | | Georgia Power Co. | Mar | 10 | 1973 | 9 am | Mar | 8 | 1973 | Mar | 10 | 1973 | Right of Way | W.D. | 127 | 388 |
| | " | J. C. | | | Willie Lee Walker | Apr | 21 | 1973 | 9 am | Apr. | 21 | 1973 | Apr | 21 | 1973 | 1 acre 332nd D.M. Dist + 23rd Land Dist. | W.D. | 127 | 622 |
| | " | J. C. | | | Nathan Schaefer | Apr | 21 | 1973 | 9 am | Apr | 21 | 1973 | Apr | 21 | 1973 | 1 acre 332nd D.M. Dist. + 23rd Land Dist. | W.D. | 127 | 623 |
| | " | Mary J. | | | Farm County Bank | June | 4 | 1973 | 9 AM | June | 1 | 1973 | June | 4 | 1973 | East of Highway 65, 1974 | W.D. | 127 | 341 |

Filing Docket and General Index to Realty Deeds and Mortgages — GRANTORS

(33)

COTT FAMILY NAME INDEX No. 1-Split
Copyright 1933 A122559

Open at Proper Tab according to First Letter or Letters of Name and refer to Buff Sub-Index sheet for page reference.

REG. U. S. PAT. OFFICE *Chas. McCott* County Indexes Since 1888
An Identifying Trade Mark

| GRANTORS FAMILY NAMES | GIVEN NAMES ABCDEFGHIJ | GIVEN NAMES JKLMNO | GIVEN NAMES PQRSTUVWXYZ | GRANTEES | DATE OF FILING | | | | DATE OF INSTRUMENT | | | DATE OF RECORD | | | LOCATION OF PROPERTY OR OTHER DESCRIPTION | KIND OF INST. | BOOK | PAGE |
|--------------------------|---------------------------|-----------------------|----------------------------|------------------------------|----------------|-----|------|-------------|--------------------|-----|------|----------------|-----|------|--|-----------------------|------|---------------------|
| | | | | | Month | Day | Year | Hr. M. | Month | Day | Year | Month | Day | Year | | | | |
| Williams | Mrs Mary D. | etal | | The Four County Bank | July | 3 | 1913 | 9 Am | June | 29 | 1913 | July | 3 | 1913 | Tract - Turkey Creek Dist. (30A.) | DPS | 128 | 254- 255 |
| " | Mrs. J. W. | | | J. P. Williams | July | 17 | 1913 | 9 Am | July | 16 | 1913 | July | 17 | 1913 | 1 acre, 328 ⁺ (Broadway) S.M. Dist. | WD | 128 | 359- 360 |
| " | Walter H. | etal | | Colquitt Lamar Williams | Aug | 7 | 1913 | 9 Am | July | 25 | 1913 | Aug | 7 | 1913 | Tract in City of Gordon | Fee Simple Deed | 128 | 493- 494 |
| " | Maria K. | etal | | Colquitt Lamar Williams | " | " | " | " | " | " | " | " | " | " | " | " | " | " |
| " | Paul | | | Bessie Mae Williams | Aug | 7 | 1913 | 3:45 Pm | Aug | 7 | 1913 | Aug | 7 | 1913 | See undivided interest + 4 acre Junction | WD | 128 | 496 |
| " | J. C. | | | C. B. New et al | Sept | 4 | 1913 | 11:45 Am | Aug | 25 | 1913 | Sept | 4 | 1913 | 233 acres; 3rd Land Dist | option | 128 | 648 |
| " | " | | | Martin Shepherd et al | " | " | " | " | " | " | " | " | " | " | " | " | " | " |
| " | " | | | Thomas D. Hatchett et al | " | " | " | " | " | " | " | " | " | " | " | " | " | " |
| " | J. C. | | | Darry Sheffield | Oct | 9 | 1913 | " Am | Oct | 9 | 1913 | Oct | 9 | 1913 | 2 acres 23rd Land District | HFF | 129 | 47- 49 |
| " | Martha | | | Darry Sheffield | Oct | 9 | 1913 | " Am | Oct | 9 | 1913 | Oct | 9 | 1913 | 2 acres 23rd Land District | HFF | 129 | 47- 49 |
| " | John R. & Minnie D. | | | Mrs. Mary Lee F. Waters | Oct | 12 | 1913 | 4:45 Pm | Oct | 8 | 1913 | Oct | 12 | 1913 | 207 ⁺ 30 acres - 827 ⁺ S.M. District | DPS | 129 | 70- 72 |
| " | J. C. | | | C. B. New et al | Dec. | 29 | 1913 | 9 Am | Dec. | 28 | 1913 | Dec. | 29 | 1913 | 233 acres 3rd Land Dist. | WD | 129 | 517 |
| " | " | | | Martin Shepherd et al | " | " | " | " | " | " | " | " | " | " | " | " | " | " |
| " | " | | | Thomas D. Hatchett et al | " | " | " | " | " | " | " | " | " | " | " | " | " | " |
| " | J. F. | | | Robert Joyce Hedrick | Feb | 28 | 1914 | " am | Feb | 27 | 1914 | Feb | 28 | 1914 | 1/2 acre 327 ⁺ dist. 1/2 | WD | 130 | 262 |
| " | James E. | | | Georgia Timberlands, Inc. | Mar | 14 | 1914 | 9 am | Mar | 8 | 1914 | Mar | 14 | 1914 | Tract in 23 rd Land Dist. Contract | Under sale | 130 | 380- 381- 382 |
| " | Alice L. | | | Leonard F. & Lorene B. Owens | April | 1 | 1914 | 12 noon | Aug | 30 | 1913 | April | 1 | 1914 | 1.32 acres, Town of Junction | WD | 130 | 501 |

Filing Docket and General Index to Realty Deeds and Mortgages — GRANTORS

COTT FAMILY NAME INDEX No. 1-Split
Copyright 1933 A122559

Open at Proper Tab according to First Letter or Letters of
Name and refer to Buff Sub-Index sheet for page reference.

Made by The Cott Index Company, Columbus, Ohio
Foote & Davies, Inc., Atlanta, Georgia

(33)

| C | GRANTORS FAMILY NAMES | GIVEN NAMES ABCDEFGHIJ | GIVEN NAMES KLMNOP | GIVEN NAMES QRSTUVWXYZ | GRANTEES | DATE OF FILING | | | | DATE OF INSTRUMENT | | | DATE OF RECORD | | | LOCATION OF PROPERTY OR OTHER DESCRIPTION | KIND OF INST. | BOOK | PAGE | |
|---|--------------------------|---------------------------|-----------------------|---------------------------|---|----------------|-----|------|--------|--------------------|-------|------|----------------|-------|------|--|--|----------------|----------------|-------------------------|
| | | | | | | Month | Day | Year | Hr. M. | Month | Day | Year | Month | Day | Year | | | | | |
| | Williams | Virgil | | | Wilkinson County | Apr | 5 | 1974 | am | 10 | May | 15 | 1974 | Apr | 5 | 1974 | Project No. PR 7457 | RD | 130 | 535 |
| | " | J. C. | | | Willie Lawson Hall | Apr. | 8 | 1974 | PM | 3 | Apr. | 8 | 1974 | Apr. | 8 | 1974 | 10 acre - 332 (Union) S.M.D. | WD | 130 | 571 572 |
| | " | George H. Sr. et al | | | Arthur H. + Jand Whitley | April | 24 | 1974 | PM | 9 | April | — | 1974 | April | 24 | 1974 | Lot WK-8, Section One, Holiday Hill | WD | 130 | 645- 646 |
| | " | Dallie W. et al | | | " " " " " | " | " | " | " | " | " | " | " | " | " | " | " " " " " " | " | " | " |
| | " | Bessie Mae | | | Wilkinson County Bank | May | 7 | 1974 | 1pm | 11:30 | April | 30 | 1974 | May | 7 | 1974 | Tract - 327 (Union) 1/2 acre 1976 | DPS | 130 | 698- 700 |
| | " | Quin A + Babbie E. | | | Wilkinson County | May | 22 | 1974 | AM | 11:30 | May | 21 | 1974 | May | 22 | 1974 | Right of Way | RWD | 130 | 107 |
| | " | B. Quincy et al | | | Wilkinson County | May | 22 | 1974 | AM | 11:30 | May | 21 | 1974 | May | 22 | 1974 | Right of Way | RWD | 131 | 110 |
| | " | Quin A et al | | | " " " | " | " | " | " | " | " | " | " | " | " | " | " " " | " | " | " |
| | " | Babbie E. et al | | | " " " | " | " | " | " | " | " | " | " | " | " | " | " " " | " | " | " |
| | " | Virgil | | | The Garden Bank | July | 6 | 1974 | AM | 11 | July | 2 | 1974 | July | 6 | 1974 | 327 (Union) 1/2 acre 1980 | DPS | 131 | 352- 354 |
| | " | J. C. | | | Newton Lumber + Supply, Inc. | Aug. | 22 | 1974 | am | 11:30 | Aug. | 22 | 1974 | Aug. | 22 | 1974 | Tract - 327 (Union) S.M. Dist. | Green | 131 | 633 |
| | " | William J. | | | The Garden Bank | Aug | 27 | 1974 | am | 10 | Aug | 9 | 1974 | Aug | 27 | 1974 | 327 (Union) 1/2 acre 1976 | DPS | 131 | 682- 684 |
| | " | Mrs. Ruby C. et al | | | (Mrs. Wilburn Williams) et al Mrs. Alice P. Williams | Sept | 14 | 1974 | am | 10:20 | July | 30 | 1974 | Sept | 14 | 1974 | 64.17 acres - 23 rd Land Dist. | WD | 132 | 646 |
| | " | " " " " " | | | Mrs. Wilma Jean Flury et al | " | " | " | " | " | " | " | " | " | " | " | " " " " " " | " | " | " |
| | " | " " " " " | | | Dessie Wilburn Williams et al | " | " | " | " | " | " | " | " | " | " | " | " " " " " " | " | " | " |
| | " | J. J. et al | | | (Mrs. Wilburn Williams) et al Mrs. Alice P. Williams | " | " | " | " | " | " | " | " | " | " | " | " " " " " " | " | " | " |
| | " | " " " " " | | | Mrs. Wilma Jean Flury et al | " | " | " | " | " | " | " | " | " | " | " | " " " " " " | " | " | " |

Filing Docket and General Index to Realty Deeds and Mortgages — GRANTORS

(33)

COTT FAMILY NAME INDEX No. 1-Split
Copyright 1933 A122559

Open at Proper Tab according to First Letter or Letters of
Name and refer to Buff Sub-Index sheet for page reference.

REG. U. S. PAT. OFFICE *Cott* County Indexes Since 1888
An Identifying Trade Mark

| GRANTORS FAMILY NAMES | GIVEN NAMES ABCDEFGHIH | GIVEN NAMES IJKLMNO | GIVEN NAMES PQRSTUVWXYZ | GRANTEES | DATE OF FILING | | | | DATE OF INSTRUMENT | | | DATE OF RECORD | | | LOCATION OF PROPERTY OR OTHER DESCRIPTION | KIND OF INST. | BOOK | PAGE |
|--------------------------|---------------------------|------------------------|----------------------------|---|----------------|-----|------|----------|--------------------|-----|------|----------------|-----|------|---|---------------------|---------|---------|
| | | | | | Month | Day | Year | Hr. M. | Month | Day | Year | Month | Day | Year | | | | |
| Williams | Ruby E. et al | | | J. Frank Williams | Sept | 17 | 1974 | 10:30 am | June | 30 | 1974 | Sept | 17 | 1974 | Tract 23rd Land Dist | WD 132 | 89-91 | |
| " | Mary G. et al | | | " " " | " | " | " | " | " | " | " | " | " | " | " | " | " | |
| " | Ray M. et al | | | Mr. Lawrence B. Humphrey | Oct. | 14 | 1974 | 11:30 am | Oct. | 14 | 1974 | Oct. | 14 | 1974 | Lot - Holiday Hills | WD 132 | 245-247 | |
| " | Pauline B. et al | | | " " " " | " | " | " | " | " | " | " | " | " | " | " | " | " | |
| " | J. B. | | | Wilkinson County | Jan. | 13 | 1975 | 11:30 PM | Mar. | 3 | 1975 | Jan. | 13 | 1975 | No. Pk 1119 | RWD 132 | 743 | |
| " | W. E. et al | | | Mary K. Maxwell et al | Jan. | 29 | 1975 | 2:30 PM | Nov. | 29 | 1974 | Jan | 29 | 1975 | Tract 23rd Land Dist | WD 133 | 65-66 | |
| " | " | " | " | Elliott P. Maxwell et al | " | " | " | " | " | " | " | " | " | " | " | " | " | |
| " | " | " | " | Henry Newton Maxwell et al | " | " | " | " | " | " | " | " | " | " | " | " | " | |
| " | " | " | " | Charles Henry Maxwell et al | " | " | " | " | " | " | " | " | " | " | " | " | " | |
| " | R. E. | | | Southwestern Exploration & Production Co. | June | 5 | 1975 | 11 am | May | 9 | 1975 | June | 5 | 1975 | Tract - Turkey Creek Dist. Tract - 353rd Section Dist. | Lease | 134 | 280-283 |
| " | Walter Roger | | | Myrtle C. Freeman | July | 25 | 1975 | 5 PM | July | 25 | 1975 | July | 25 | 1975 | Tract - Turkey Creek Dist. | OPS | 134 | 597-599 |
| " | Bobby E. | | | First Federal Savings and Loan of Dublin | July | 28 | 1975 | 9 AM | July | 17 | 1975 | July | 28 | 1975 | Tract - Turkey Creek Dist. | OPS | 134 | 605-608 |
| " | Amin A. | | | Oconee Electric Membership Corp. | July | 31 | 1975 | 3 PM | June | 24 | 1975 | July | 31 | 1975 | Right-of-Way | Eas. | 134 | 643 |
| " | Roger | | | Oconee Electric Membership Corp. | July | 31 | 1975 | 3 PM | July | 16 | 1975 | July | 31 | 1975 | Right-of-Way | Eas. | 134 | 849 |
| " | Mrs. Corine H. | | | Southwestern Exploration & Production Co. | Aug. | 25 | 1975 | 10:15 am | June | 10 | 1975 | Aug. | 25 | 1975 | 199.3 acres - Turkey Creek Multia | Lease | 135 | 99-101 |
| " | Mary | | | Southwestern Exploration & Production Co. | Aug. | 25 | 1975 | 10:15 am | July | 24 | 1975 | Aug | 25 | 1975 | Tracts - 23rd Land Dist. | Lease | 135 | 134-136 |
| " | John W. et al | | | Helex K. Henry | Sept | 2 | 1975 | 9 am | Aug. | 28 | 1975 | Sept | 2 | 1975 | Lot - Holiday Hills | WD | 135 | 220 |

Filing Docket and General Index to Realty Deeds and Mortgages — GRANTORS

COTT FAMILY NAME INDEX No. 1-Split
Copyright 1933 A122550

Open at Proper Tab according to First Letter or Letters of
Name and refer to Buff Sub-Index sheet for page reference.

Made by The Cott Index Company, Columbus, Ohio
Foote & Davis, Inc., Atlanta, Georgia

(33)

| GRANTORS FAMILY NAMES | GIVEN NAMES ABCDEFGH | GIVEN NAMES IJKLMNO | GIVEN NAMES PQRSTUVWXYZ | GRANTEES | DATE OF FILING | | | | DATE OF INSTRUMENT | | | DATE OF RECORD | | | LOCATION OF PROPERTY OR OTHER DESCRIPTION | KIND OF INST. | BOOK | PAGE |
|--------------------------|-------------------------|------------------------|----------------------------|---|----------------|-----|------|--------|--------------------|-----|------|----------------|-----|------|--|---------------------|------|---------|
| | | | | | Month | Day | Year | Hr. M. | Month | Day | Year | Month | Day | Year | | | | |
| Williams | Elsie H. | et al | | Helen K. Henry | Sept. | 2 | 1975 | am | Aug | 28 | 1975 | Sept. | 2 | 1975 | Lat. - Holiday Hills | WD | 135 | 220 |
| " | William J. | | | Jimmy D. Monroe et al | Nov. | 26 | 1975 | am | Nov. | - | 1975 | Nov. | 26 | 1975 | Lat. - Holiday Hills | WD | 136 | 42 |
| " | " | " | | Patricia Ann Monroe | " | " | " | " | " | " | " | " | " | " | " | " | " | " |
| " | J. C. | et al | | Mary Wood Inc. | Dec. | 31 | 1975 | am | Dec. | 30 | 1975 | Jan. | 6 | 1976 | 8 1/2 acres - 328 S.M.D. | TL | 137 | 607-608 |
| " | James Calvin | et al | | The Wilberforce County Park | Dec. | 31 | 1975 | PM | Dec. | 30 | 1975 | Jan. | 6 | 1976 | 328 S.M.D. 328 S.M.D. | DP | 137 | 615-617 |
| " | W. C. III | | | Benjamin H. Horton Jr. | Jan. | 22 | 1976 | am | Jan. | 19 | 1976 | Jan. | 22 | 1976 | 1 acre - 23 rd Land District | WD | 137 | 450-451 |
| " | (also known as Ruby B.) | | | (also known as Ruby B. Williams) | | | | | | | | | | | | | | |
| " | Mrs. J. D. | et al | | Mrs. J. D. Williams | May | 3 | 1976 | am | Apr. | 20 | 1976 | May | 3 | 1976 | 3 tracts - 23 rd Land District | Def | 139 | 40-2 |
| Error | Jennie | | | Johnny Harrell | May | 6 | 1976 | am | Apr. | 16 | 1976 | May | 6 | 1976 | tract - 26 th Land Dist. | DSB | 139 | 74-6 |
| " | Ellen | et al | | F B D Homes, Inc. | July | 2 | 1976 | AM | July | 1 | 1976 | July | 2 | 1976 | .37 acre - 327 th (Lawrence) S.M.D. | DSB | 139 | 539-540 |
| " | Christine | et al | | " " " " " | " | " | " | " | " | " | " | " | " | " | " " " " " " " " " " " " | " | " | " |
| " | Roger Lay | Guin Jr. | | Acorn Electric Membership Corp. | July | 29 | 1976 | am | July | 7 | 1976 | July | 29 | 1976 | Right of Way | Amend | 140 | 17 |
| " | Mary | | | C. Edgar Sherrill et al | Aug. | 4 | 1976 | PM | June | 9 | 1976 | Aug. | 4 | 1976 | Oil and Gas Lease | Amend. | 140 | 54 |
| " | " | | | Southern Exploration & Production Co. et al | " | " | " | " | " | " | " | " | " | " | " " " " " " " " " " " " | " | " | " |
| " | Mrs. Corine H. | | | C. Edgar Sherrill et al | Aug. | 4 | 1976 | PM | June | 8 | 1976 | Aug. | 4 | 1976 | Oil and Gas Lease | Amend. | 140 | 55 |
| " | " | " | | Southern Exploration & Production Co. et al | " | " | " | " | " | " | " | " | " | " | " " " " " " " " " " " " | " | " | " |
| " | R. E. | | | C. Edgar Sherrill et al | Aug. | 4 | 1976 | PM | June | 8 | 1976 | Aug. | 4 | 1976 | Oil and Gas Lease | Amend. | 140 | 61 |
| " | " | " | | Southern Exploration & Production Co. et al | " | " | " | " | " | " | " | " | " | " | " " " " " " " " " " " " | " | " | " |

Filing Docket and General Index to Realty Deeds and Mortgages — GRANTORS

(33)

COTT FAMILY NAME INDEX No. 1-Split
Copyright 1933 A122559

Open at Proper Tab according to First Letter or Letters of
Name and refer to Buff Sub-Index sheet for page reference.

REG. U. S. PAT. OFFICE *Chem-Cote* County Indexes Since 1838
An Identifying Trade Mark

| GRANTORS FAMILY NAMES | GIVEN NAMES ABCDEFGHIJ | GIVEN NAMES JKLMNO | GIVEN NAMES PQRSTUVWXYZ | GRANTEES | DATE OF FILING | | | | DATE OF INSTRUMENT | | | DATE OF RECORD | | | LOCATION OF PROPERTY OR OTHER DESCRIPTION | KIND OF INST. | BOOK | PAGE |
|--------------------------|---------------------------|-----------------------|----------------------------|---|----------------|-----|------|--------|--------------------|-----|------|----------------|-----|------|--|---------------------|------|---------|
| | | | | | Month | Day | Year | Hr. M. | Month | Day | Year | Month | Day | Year | | | | |
| Williams | Carl C. per Adm. | | | The Citizens and Southern Bank of Milledgeville | Aug. | 6 | 1976 | 9 AM | Aug. | 3 | 1976 | Aug. | 6 | 1976 | 1/2 acre - 327 th (Granton) G.M. Dist. | OSD | 140 | 290-294 |
| " | Carl C. jr. et al | | | The Garden Bank | Aug. | 9 | 1976 | PM | Aug. | 6 | 1976 | Aug. | 9 | 1976 | 2 1/2 acres - 327 th (Granton) G.M. Dist. | OSD | 140 | 295-302 |
| " | Debra P. et al | | | " " " | " | " | " | " | " | " | " | " | " | " | " | " | " | " |
| " | J.P. | | | Lennie V. Pace | Aug. | 25 | 1976 | PM | Aug. | 24 | 1976 | Aug. | 25 | 1976 | 1/2 acre - 327 th (Granton) G.M. Dist. | OSD | 140 | 294-295 |
| " | Bobby E. | | | Barbara A. Williams | Sept. | 10 | 1976 | am | Aug. | 6 | 1976 | Sept. | 10 | 1976 | 1 acre - 327 th (Granton) G.M. Dist. | OSD | 140 | 388-389 |
| " | Bobby E. | | | The Town County Bank | Sept. | 20 | 1976 | am | Sept. | 14 | 1976 | Sept. | 20 | 1976 | 1 acre - 327 th (Granton) G.M. Dist. | OSD | 140 | 457-458 |
| " | Wilbert et al | | | Traders & Merchants Bank | Oct. | 18 | 1976 | am | Oct. | 14 | 1976 | Oct. | 18 | 1976 | 1/2 acre - 327 th (Granton) G.M. Dist. | OSD | 140 | 611-612 |
| " | Deloris S. et al | | | " " " " | " | " | " | " | " | " | " | " | " | " | " | " | " | " |
| " | Bessie Mae | | | The Wilkes County Bank | Nov. | 3 | 1976 | am | Nov. | 1 | 1976 | Nov. | 3 | 1976 | 1/2 acre - 327 th (Granton) G.M. Dist. | OSD | 141 | 31-33 |
| " | Carl E. jr. et al | | | Geneva W. Williams | Nov. | 3 | 1976 | PM | Nov. | 1 | 1976 | Nov. | 3 | 1976 | 5 tracts - Wilkes County | OSD | 141 | 38-40 |
| " | Thomas E. et al | | | " " " " | " | " | " | " | " | " | " | " | " | " | " | " | " | " |
| " | Geneva W. | | | The Wilkes County Bank | Nov. | 10 | 1976 | PM | Nov. | 9 | 1976 | Nov. | 10 | 1976 | 1/2 acre - 327 th (Granton) G.M. Dist. | OSD | 141 | 71-73 |
| " | Wilbert | | | (Mrs. Wilbert Williams) | Dec. | 21 | 1976 | am | Dec. | 20 | 1976 | Dec. | 21 | 1976 | 1.55 acres - Town of Granton | OSD | 141 | 292 |
| " | Wilbert et al | | | First Federal Savings & Loan Association of Milledgeville | Dec. | 21 | 1976 | am | Dec. | 20 | 1976 | Dec. | 21 | 1976 | 1.55 acres - Town of Granton | OSD | 141 | 293-296 |
| " | Deloris S. et al | | | " " " " | " | " | " | " | " | " | " | " | " | " | " | " | " | " |
| " | Mrs. Carene H. | | | M. E. & Joyce B. Ryles | Jan. | 10 | 1977 | PM | Jan. | 10 | 1977 | Jan. | 10 | 1977 | 1.99.3 acres - Liberty Creek Militia Dist. | OSD | 141 | 484-485 |
| " | Wilbert et al | | | First Federal Savings & Loan Association of Milledgeville | Jan. | 11 | 1977 | PM | Jan. | 3 | 1977 | Jan. | 11 | 1977 | 1.55 acres - Town of Granton | OSD | 141 | 558-559 |

Filing Docket and General Index to Realty Deeds and Mortgages — GRANTORS

REG. U. S. PAT. OFFICE *Cott* County Indexes Since 1888
An Identifying Trade Mark

Open at Proper Tab according to First Letter or Letters of Name and refer to Buff Sub-Index sheet for page reference.

COTT FAMILY NAME INDEX No. 1-SPLIT © 1940
Made By The Cott Index Company, Columbus, Ohio
Mfg. Cott Patent Index Systems

(33)

| GRANTORS FAMILY NAMES | GIVEN NAMES ABCDEFGHIJ | GIVEN NAMES KLMNO | GIVEN NAMES PQRSTUVWXYZ | GRANTEES | DATE OF FILING | | | | DATE OF INSTRUMENT | | | DATE OF RECORD | | | LOCATION OF PROPERTY OR OTHER DESCRIPTION | KIND OF INST. | BOOK | PAGE | |
|--------------------------|---------------------------|------------------------|----------------------------|--|----------------|-----|------|--------|--------------------|-----|------|----------------|-----|------|--|---------------------|------|---------------------|-----|
| | | | | | Month | Day | Year | Hr. M. | Month | Day | Year | Month | Day | Year | | | | | |
| C | Williams | Doris D. et al | | First Federal Savings and Loan Association of Millersville | Jan. | 11 | 1977 | 9:01 | Jan. | 3 | 1977 | Jan. | 11 | 1977 | 1.55 acres - Town of Swanton | Med. | | 558- | |
| | " | Geneva W. | | Southern Bank of Millersville | Feb. | 3 | 1977 | am | Feb. | 2 | 1977 | Feb. | 3 | 1977 | Tracts - City of Gordon | Agm. | 141 | 559- 489- 691 | |
| | " | Dennis Willburn et al | | Bayley Veneer & Chest Co. | Feb. | 24 | 1977 | am | Feb. | 21 | 1977 | Feb. | 24 | 1977 | Tract - 4 th Land Dist. | Lease | 142 | 89- 90 | |
| | " | Alis J. et al (Knight) | | " " " " | " | " | " | " | " | " | " | " | " | " | " | " | " | " | |
| | " | J.C. | | Hattie Low Light | Mar. | 4 | 1977 | am | Mar. | 4 | 1977 | Mar. | 4 | 1977 | 1 acre - 23 rd Land Dist. | WD | 142 | 152- 153 | |
| | " | Ricky H. et al | | First Federal Savings & Loan Association of Millersville | Apr. | 25 | 1977 | am | Apr. | 20 | 1977 | Apr. | 25 | 1977 | Tract - City of Gordon | DSA | 142 | 534- 537 | |
| | " | Pamela M. et al | | " " " " | " | " | " | " | " | " | " | " | " | " | " | " | " | " | |
| | " | J.C. | | Four County Bank | May | 5 | 1977 | am | | | | | | | | Emp Dawson Maxwell | FS | 77- | 195 |
| | " | Clow | | " " " " | " | " | " | " | " | " | " | " | " | " | " | " | " | " | |
| | " | Alis | | " " " " | " | " | " | " | " | " | " | " | " | " | " | " | " | " | |
| | " | Earl + Patsy B. | | The Gordon Bank | Jun | 6 | 1977 | am | Jun | 2 | 1977 | Jun | 6 | 1977 | Tracts - City of Gordon | DSB | 143 | 121- 123 | |
| | " | Marion | | The Gordon Bank | June | 17 | 1977 | AM | June | 16 | 1977 | June | 17 | 1977 | 1 1/2 acres - Town of Swanton | WD | 143 | 261- 263 | |
| | " | Martha Ann et al | | Johnnie Mae Lowe | July | 6 | 1977 | AM | June | 30 | 1977 | July | 6 | 1977 | Lot - City of Gordon | WD | 143 | 387- 388 | |
| | " | Marion | | Mrs. Alma L. Everett | July | 6 | 1977 | AM | June | 29 | 1977 | July | 6 | 1977 | 1 1/2 acres - Town of Swanton | DPS | 143 | 389- 391 | |
| | " | C. Earl et al | | International Paper Co. | July | 15 | 1977 | am | July | 14 | 1977 | July | 15 | 1977 | 14 acres - 5 th Land Dist. | TLC | 143 | 539- 541 | |
| | " | Roger | | The Four County Bank | July | 27 | 1977 | AM | July | 25 | 1977 | July | 27 | 1977 | Tracts - City of Gordon | DPS | 143 | 639- 641 | |
| | " | J. John | | Farmers & Merchants Bank | Aug. | 1 | 1977 | am | July | 15 | 1977 | Aug. | 1 | 1977 | Tracts - City of Gordon | DSB | 143 | 670- 671 | |

Filing Docket and General Index to Realty Deeds and Mortgages — GRANTORS

(33)

REG. U. S. PAT. OFFICE *Chas. McCorkle* County Indexes Since 1888 An Identifying Trade Mark

Open at Proper Tab according to First Letter or Letters of Name and refer to Buff Sub-Index sheet for page reference.

COTT FAMILY NAME INDEX No. 1-SPLIT © 1949 Made By The Cott Index Company, Columbus, Ohio Mfg. Cott Patent Index Systems

| GRANTORS FAMILY NAMES | GIVEN NAMES ABCDEFGH | GIVEN NAMES IJKLMNO | GIVEN NAMES PQRSTUVWXYZ | GRANTEES | DATE OF FILING | | | | DATE OF INSTRUMENT | | | DATE OF RECORD | | | LOCATION OF PROPERTY OR OTHER DESCRIPTION | KIND OF INST. | BOOK | PAGE |
|--------------------------|---------------------------------|------------------------|----------------------------|---|----------------|-----|------|--------|--------------------|------|------|----------------|------|------|--|--|------|---------|
| | | | | | Month | Day | Year | Hr. M. | Month | Day | Year | Month | Day | Year | | | | |
| Williams | Patsy B. | | | International Paper Co. | Aug | 18 | 1977 | am | 9 | Aug | 12 | 1977 | Aug | 18 | 1977 | 14.0 acres - 5 th Land Dist. | 144 | 112-114 |
| " | James M. | | | W. Ira Butler Oscar Electric | Sept | 9 | 1977 | pm | 1:50 | Sept | 20 | 1898 | Sept | 9 | 1977 | 1/3 undivided interest in tract in 23 rd Land Dist. | 144 | 295-297 |
| " | John | | | Memberships Corp. | Nov | 16 | 1977 | pm | 1 | Aug | 5 | 1977 | Nov | 16 | 1977 | Right 7-way | 144 | 679 |
| " | Mrs. D. | | | Memberships Corp. | Nov | 16 | 1977 | pm | 1 | Oct | 13 | 1977 | Nov | 16 | 1977 | Right 7-way | 144 | 680 |
| " | John | | | Larlene Williams Citizen and Southern Financial Corporation | Dec | 2 | 1977 | am | 11:45 | Nov | 29 | 1977 | Nov | 2 | 1977 | Tract - 4 th Land Dist. | 145 | 54-55 |
| " | John et al | | | " " " | Dec | 2 | 1977 | am | 11:45 | Nov | 29 | 1977 | Dec | 2 | 1977 | Tract - 4 th Land Dist. | 145 | 58 |
| " | Larlene et al (Mrs. Carlton) | | | " " " | " | " | " | " | " | " | " | " | " | " | " | " | " | " |
| " | Sarah C. et al | | | J. E. & Mary C. Wynn Oscar Electric | Dec | 6 | 1977 | PM | 3:20 | Nov | - | 1977 | Dec | 6 | 1977 | 3.09 acres - 23 rd Land Dist. | 145 | 76-78 |
| " | Bobby | | | Memberships Corp. | Dec | 29 | 1977 | am | 9:30 | Dec | 2 | 1977 | Dec | 29 | 1977 | Right 7-way | 145 | 410 |
| " | J. P. (Mrs. Elton) | | | Carstell Scott | Jan | 27 | 1978 | pm | 3:30 | Jan | 26 | 1978 | Jan | 27 | 1978 | .85 acre - Town of Swanton | 145 | 366 |
| " | Mrs. Ruby C. et al | | | Bayley Veneer & Cleat Co. | Feb | 3 | 1978 | am | 9 | Jan | 30 | 1978 | Feb | 3 | 1978 | 21.2 acres - 23 rd Land Dist. | 145 | 595-596 |
| " | Bernice E. Jr. per Guardian | | | Bessie Williams Knight | Feb | 6 | 1978 | pm | 1 | Aug | - | 1977 | Feb | 6 | 1978 | 2 Tracts - High Hill District | 145 | 632-633 |
| " | B. Geivency et al | | | Robert L. & Nancy D. Dickerson | Feb | 17 | 1978 | pm | 2:45 | Jan | 31 | 1978 | Feb | 17 | 1978 | 1.62 acres - 2 nd Land District | 145 | 726-727 |
| " | Mrs. Ruby R. | | | Bayley Veneer and Cleat Co. | Mar | 29 | 1978 | pm | 1:15 | Mar | - | 1978 | Mar | 29 | 1978 | 2/1 acres - 535 th (Turkey Creek) Dist | 146 | 213-214 |
| " | Callie Beck | | | Herman L. Williams, Jr. | Mar | 30 | 1978 | am | 9 | Mar | 28 | 1978 | Mar | 30 | 1978 | 3 acres - Turkey Creek Dist | 146 | 241-242 |
| " | Herman L. Sr. | | | Georgia Federal Savings & Loan Association | Mar | 30 | 1978 | am | 9 | Mar | 28 | 1978 | Mar | 30 | 1978 | 3 acres - Turkey Creek Dist. | 146 | 245 |
| " | Charlie Jr et al | | | Lydia D. Williams | May | 5 | 1978 | am | 10:45 | May | 5 | 1978 | May | 5 | 1978 | 1/2 undivided interest in Lot at Holiday Valley | 146 | 552 |

Filing Docket and General Index to Realty Deeds and Mortgages — GRANTORS

REG. U. S. PAT. OFFICE *Chem-Lite* County Indexes Since 1888 An Identifying Trade Mark

Open at Proper Tab according to First Letter or Letters of Name and refer to Buff Sub-Index sheet for page reference.

COTT FAMILY NAME INDEX No. 1-SPLIT © 1968 Made By The Cott Index Company, Columbus, Ohio Mfg. Cott Patent Index Systems

(33)

| GRANTORS FAMILY NAMES | GIVEN NAMES ABCDEFGHIJ | GIVEN NAMES KLMNO | GIVEN NAMES PQRSTUVWXYZ | GRANTEES | DATE OF FILING | | | | DATE OF INSTRUMENT | | | DATE OF RECORD | | | LOCATION OF PROPERTY OR OTHER DESCRIPTION | KIND OF INST. | BOOK | PAGE |
|--------------------------|---------------------------|----------------------|----------------------------|--------------------------------------|----------------|-----|------|----------|--------------------|-----|------|----------------|-----|------|--|---------------------------|------|---------|
| | | | | | Month | Day | Year | Hr. M. | Month | Day | Year | Month | Day | Year | | | | |
| Williams | Carlton | et al | | Paula Williams | May | 5 | 1978 | 3:10 am | Apr | - | 1978 | May | 5 | 1978 | 2 acres - 23 rd Land Dist. | WB | 146 | 559-560 |
| " | Paula | | | James C. Williams | July | 10 | 1978 | 9 am | June | 30 | 1978 | July | 10 | 1978 | 2.24 acres - 23 rd Land Dist. | WB | 147 | 363 |
| " | James C. | et al | | Rawleigh's Homes, Inc. | July | 13 | 1978 | 9 am | June | 3 | 1978 | July | 13 | 1978 | 2.34 acres - 23 rd Land Dist. | DSB | 147 | 387-8 |
| " | Sarah B. | et al | | " " " | " | " | " | " | " | " | " | " | " | " | " " " | " | " | " |
| " | Carlton | | | Ocosee Electric Membership Corp. | July | 26 | 1978 | 11 am | June | 13 | 1978 | July | 26 | 1978 | Right-of-Way | Ear | 147 | 585 |
| " | John R. | et al | | Gibson J. Altman | Sept | 8 | 1978 | 9 am | Sept | 5 | 1978 | Sept | 8 | 1978 | 30 acres - 3 rd Land Dist. | WB | 148 | 140 |
| " | Kevin R. | et al | | " " " | " | " | " | " | " | " | " | " | " | " | " " " | " | " | " |
| " | James | Ar | | Ocosee Electric Membership Corp. The | Sept | 14 | 1978 | 9:45 am | Aug | 5 | 1978 | Sept | 14 | 1978 | Right-of-Way | Enc- but | 148 | 306 |
| " | Roger | + Kim | | Wicks Corp. | Sept | 29 | 1978 | 9 am | | | | | | | Horiz. Bound | FS | 78 | -291 |
| " | James | Arthur | | J. B. Gibbs | Oct | 25 | 1978 | 3:30 PM | Apr | - | 1978 | Oct | 25 | 1978 | 2 tract - 331 st (Barrel) 2 nd Dist. | WB | 148 | 443 |
| " | Mrs. Clara K. | | | Mrs. Geraldine W. Jackson | Nov | 3 | 1978 | 10 am | Oct | 30 | 1978 | Nov | 3 | 1978 | 3 tracts - 352 (High Hill) 2 nd Dist. | Dist | 148 | 500-1 |
| " | Mrs. Frank | | | Mr. Frank Williams | Nov | 3 | 1978 | 10 am | Oct | 30 | 1978 | Nov | 3 | 1978 | 272 acres - 352 (High Hill) 2 nd Dist. | Dist | 148 | 502 |
| " | Mrs. Mary G. | | | Newton Anderson | Nov | 7 | 1978 | 10 am | Nov | 3 | 1978 | Nov | 7 | 1978 | 2 tract - 23 rd Land Dist. | Dist | 148 | 525 |
| " | Margaret | et al | | Forestar's Realty Co | Nov | 1 | 1978 | 2:30 PM | Nov | 1 | 1978 | Nov | 1 | 1978 | 3 tracts - 2 nd Land Dist. | Dist | 148 | 657-8 |
| " | Roger | | | Ocosee Electric Membership Corp. | Jan | 5 | 1979 | 1 PM | Nov | 14 | 1978 | Jan | 5 | 1979 | Right-of-Way | Enc | 149 | 211 |
| " | Thomas S. Sr. | et al | | W. Supply Co., Inc. | Feb | 26 | 1979 | 9 am | Feb | 23 | 1979 | Feb | 26 | 1979 | 3 acres, Turkey Creek District | Material Bonds Dist | 149 | 487 |
| " | Bobba E. | | | Quinn G. Williams | Feb | 27 | 1979 | 11:45 am | Feb | 26 | 1979 | Feb | 27 | 1979 | 1 acre - 2 nd Land Dist. | WB | 149 | 525 |

Filing Docket and General Index to Realty Deeds and Mortgages — GRANTORS

(33)

REG. U. S. PAT. OFFICE *Cott* County Indexes Since 1868 An Identifying Trade Mark

Open at Proper Tab according to First Letter or Letters of Name and refer to Buff Sub-Index sheet for page reference.

COTT FAMILY NAME INDEX No. 1-SPLIT © 1948 Made By The Cott Index Company, Columbus, Ohio Mfg. Cott Patent Index Systems

| GRANTORS FAMILY NAMES | GIVEN NAMES ABCDEFGH | GIVEN NAMES IJKLMNO | GIVEN NAMES PQRSTUVWXYZ | GRANTEES | DATE OF FILING | | | | DATE OF INSTRUMENT | | | DATE OF RECORD | | | LOCATION OF PROPERTY OR OTHER DESCRIPTION | KIND OF INST. | BOOK | PAGE |
|--------------------------|-------------------------|------------------------|----------------------------|---|----------------|-----|------|----------|--------------------|-----|------|----------------|-----|------|--|---------------------|------|---------|
| | | | | | Month | Day | Year | Hr. M. | Month | Day | Year | Month | Day | Year | | | | |
| Williams | Mrs Ruby R. a/k/a | | Mrs. J. F. Williams | Lawrence Howard, et al Oconee Electric Membership Corp. | Aug | 7 | 1979 | 3:00 PM | Aug | 7 | 1979 | Aug | 7 | 1979 | 2 1/2 acres - 35 3rd (Turkey Creek) Lm 10. | W/D | 151 | 360 |
| " | Mrs Carlton | | | | Aug | 8 | 1979 | 10 AM | June | 15 | 1979 | Aug | 8 | 1979 | Right of Way | W/D | 151 | 378 |
| " | James A., et al | | | Brenda W. Worthy | Aug | 20 | 1979 | 9:30 AM | Aug | 17 | 1979 | Aug | 20 | 1979 | Lot - 5th Land District | W/D | 151 | 436 |
| " | Dolores L., et al | | | " " " | " | " | " | " | " | " | " | " | " | " | " | " | " | " |
| " | Lewis C., et al | | | Frank Fowler, et al | Sept | 6 | 1979 | 9 AM | Sept | 4 | 1979 | Sept | 6 | 1979 | Lots - 5th Land District | W/D | 151 | 526 |
| " | " " " | | | Kim Fowler, et al | " | " | " | " | " | " | " | " | " | " | " | " | " | " |
| " | Jennie P., et al | | | Frank Fowler, et al | " | " | " | " | " | " | " | " | " | " | " | " | " | " |
| " | " " " | | | Kim Fowler, et al | " | " | " | " | " | " | " | " | " | " | " | " | " | " |
| " | John R. | | | Oconee Electric Membership Corp, the | Oct | 22 | 1979 | 3:30 PM | Sept | 20 | 1979 | Oct | 22 | 1979 | Right of Way | Easement | 152 | 277 |
| " | Kerry | | | The Wilkinson County Bank | Nov | 6 | 1979 | 10 AM | Oct | 26 | 1979 | Nov | 6 | 1979 | Satisfied Mortgage No. 25, 1981 | 5/10 | 152 | 456-458 |
| " | Clara K. | | | James W. Chewning | Nov | 26 | 1979 | 9:00 AM | Feb | 1 | 1979 | Nov | 26 | 1979 | 200 acres - 337 (Dumeter) Lm. Dist | W/D | 152 | 573 |
| " | Mrs. J. F. | | | Oconee Electric Membership Corporation | Dec | 11 | 1979 | 11:45 AM | Nov | 27 | 1979 | Dec | 11 | 1979 | Right of Way | Easement | 153 | 11 |
| " | Virgil | | | Wilkinson County Bank | Jan | 21 | 1980 | 3 PM | Jan | 18 | 1980 | Jan | 21 | 1980 | 200 acres - 230 (Dumeter) Lm. Dist | W/D | 153 | 272-294 |
| " | Mrs Ruby C., et al | | | J. T. Davidson, et al | Jan | 28 | 1980 | 10 AM | Jan | 26 | 1980 | Jan | 28 | 1980 | 2 1/2 acres - 235 Land Dist | W/D | 153 | 309-310 |
| " | " " " | | | Lawrence Howard, et al | " | " | " | " | " | " | " | " | " | " | " | " | " | " |
| " | Quinn G. | | | Oconee Electric Membership Corporation | Jan | 29 | 1980 | 11:45 AM | Dec | 12 | 1979 | Jan | 29 | 1980 | Right of Way | Easement | 153 | 323 |
| " | Carl C. & Debra P. | | | Carl W. Groves, et al | Feb | 5 | 1980 | 9 PM | Jan | 31 | 1980 | Feb | 5 | 1980 | Lot - 5th Land District | W/D | 153 | 349 |

Filing Docket and General Index to Realty Deeds and Mortgages — GRANTORS

REG. U. S. PAT. OFFICE *Chem-Cott* County Indexes Since 1888 An Identifying Trade Mark

Open at Proper Tab according to First Letter or Letters of Name and refer to Buff Sub-Index sheet for page reference.

COTT FAMILY NAME INDEX No. 1-SPLIT © 1948 Made By The Cott Index Company, Columbus, Ohio Mfg. Cott Patent Index Systems

(33)

| GRANTORS FAMILY NAMES | GIVEN NAMES ABCDEFGH | GIVEN NAMES IJKLMNO | GIVEN NAMES PQRSTUVWXYZ | GRANTEES | DATE OF FILING | | | | DATE OF INSTRUMENT | | | DATE OF RECORD | | | LOCATION OF PROPERTY OR OTHER DESCRIPTION | KIND OF INST. | BOOK | PAGE |
|--------------------------|-------------------------|------------------------|----------------------------|---|----------------|-----|------|----------|--------------------|-----|------|----------------|-----|------|---|----------------------|------|-------------|
| | | | | | Month | Day | Year | Hr. M. | Month | Day | Year | Month | Day | Year | | | | |
| Williams | Carl C. Jr & Debra P. | | | Betty L. Groves, et al | Feb | 5 | 1980 | 9 AM | Jan | 31 | 1980 | Feb | 5 | 1980 | Lot - 5 th Lane District | WD | 153 | 349 |
| " | Roger a/k/a Walter Ruge | | | Four County Bank | Feb | 13 | 1980 | 9 AM | Jan | 26 | 1980 | Feb | 13 | 1980 | 18 acres - 332 nd (Griffin) 1 st MD | SD | 153 | 395- 396 |
| " | Betty J. et al | | | Wilkinson County Bank, ^{The} | Mar. | 4 | 1980 | 2:45 PM | Nov | 3 | 1980 | Mar. | 4 | 1980 | Assigned (Mar. 2) 1988 | SD (WB) | | 527- 529 |
| " | Jemell Drey et al | | | Commonwealth of Virginia ^{The} | Mar. | 17 | 1980 | 9 AM | Feb | - | 1980 | Mar. | 17 | 1980 | 120.5 acres - 5 th Land Dist. | WD | 153 | 557- 558 |
| " | James W. et al | | | Lee Loans, Inc. of ^{Milledgeville} | June | 27 | 1980 | 9 AM | June | 19 | 1980 | June | 27 | 1980 | Adjustment of Loan of \$100,000 | WB | 153 | 485- 417 |
| " | Izola P. et al | | | " " " " | " | " | " | " | " | " | " | " | " | " | " " " " | " | " | " |
| " | Bobby E. | | | Oconee Electric Membership Corp. | June | 27 | 1980 | 1 PM | May | 6 | 1980 | June | 27 | 1980 | Rights of Way | Emmett | 154 | 443 |
| " | Joe Frank | | | Mrs. Ruby B. Wilkins | July | 3 | 1980 | 7:40 AM | Jan | - | 1980 | July | 3 | 1980 | 2.78 acres - 353 rd 1 st MD. | WD | 154 | 454- 455 |
| " | J.C. | | | North State of America | July | 14 | 1980 | 1:30 PM | - | - | - | July | 14 | 1980 | Emp 75000 | FS | 80 | 335 |
| " | Roger | | | Calvin Nesbitt | Sept | 5 | 1980 | 4:15 PM | - | - | 1980 | Sept | 5 | 1980 | 1 acre - 332 nd Griffin 1 st MD. | WD | 155 | 150 |
| " | Guinn G., et al | | | Wilkinson County | Sept | 10 | 1980 | 10:30 AM | Aug | 15 | 1980 | Sept | 10 | 1980 | PR 7088 | Publ Wkly 1980 | 155 | 168 |
| " | Bobby E., et al | | | " " " | " | " | " | " | " | " | " | " | " | " | " " | " | " | " |
| " | B. Guincey, et al | | | Wilkinson County | Sept | 10 | 1980 | 10:30 AM | Aug | 15 | 1980 | Sept | 10 | 1980 | PR 7088 | Publ Wkly 1980 | 155 | 169 |
| " | Guinn G., et al | | | " " " | " | " | " | " | " | " | " | " | " | " | " " | " | " | " |
| " | Bobby E., et al | | | " " " | " | " | " | " | " | " | " | " | " | " | " " | " | " | " |
| " | Virgil | | | The Wilkinson County Bank | Nov | 5 | 1980 | 2 PM | Oct | 31 | 1980 | Nov | 5 | 1980 | 1/2 acre - 327 th (Clinton) 1 st MD | SD | 155 | 518- 520 |
| " | W. C. III | | | Benjamin H. Norton, Jr. | Dec | 3 | 1980 | 9 AM | Nov | 18 | 1980 | Dec | 3 | 1980 | 14 acres 2 nd Land District | WD | 155 | 723- 724 |

Filing Docket and General Index to Realty Deeds and Mortgages — GRANTORS

REG. U. S. PAT. OFFICE *ChemMark* County Indexes Since 1888
An Identifying Trade Mark

Open at Proper Tab according to First Letter or Letters of Name and refer to Buff Sub-Index sheet for page reference.

COTT FAMILY NAME INDEX No. 1-SPLIT © 1949
Made By The Cott Index Company, Columbus, Ohio
Mfg. Cott Patent Index Systems

(33)

| C | GRANTORS FAMILY NAMES | GIVEN NAMES ABCDEFGHIJ | GIVEN NAMES JKLMNO | GIVEN NAMES PQRSTUVWXYZ | GRANTEES | DATE OF FILING | | | | DATE OF INSTRUMENT | | | DATE OF RECORD | | | LOCATION OF PROPERTY OR OTHER DESCRIPTION | KIND OF INST. | BOOK | PAGE |
|---|--------------------------|----------------------------|-----------------------|----------------------------|---|----------------|-----|------|------------|--------------------|-----|------|----------------|-----|------|---|--------------------------|------|-------------|
| | | | | | | Month | Day | Year | Hr. M. | Month | Day | Year | Month | Day | Year | | | | |
| | Williams | James C. | | | David & Pamela Oliver The Ocone Electric Membership Corp. | Dec | 1 | 1981 | 11 am | Nov | - | 1981 | Dec | 1 | 1981 | 2.24 acres - 23 rd Land District | Gift Deed | 159 | 622 |
| | " | Mrs. James Simpson | | | | Feb | 5 | 1982 | 9:30 am | Dec | 15 | 1981 | Feb | 5 | 1982 | Right of Way | (2nd record) | 160 | 533 |
| | " | Marta J. aka Marta Johnson | | | Walter H. Williams Jr. | Mar | 16 | 1982 | " am | Jan | 21 | 1982 | Mar | 16 | 1982 | divers property | Order of Sale | 161 | 7-10 |
| | " | Mrs. Mary B. India | | | Forest Farms, Inc. | Mar | 30 | 1982 | 9:40 am | Mar | - | 1982 | Mar | 30 | 1982 | 2 Tracts - Turkey Creek 1st Dist | Deed of Conveyance | 161 | 108- 109 |
| | " | Ruby C. | | | " " " | " | " | " | " | " | " | " | " | " | " | " " " " " " " " | " | " | " |
| | " | Dennis | | | " " " | " | " | " | " | " | " | " | " | " | " | " " " " " " " " | " | " | " |
| | " | Joan | | | Ocone Electric Membership Corporation | Apr | 27 | 1982 | 4 pm | Apr | 6 | 1982 | Apr | 27 | 1982 | Right of Way | Executed | 161 | 274 |
| | " | Marta J. per executor | | | Walter H. Williams Jr. | Apr | 28 | 1982 | 3:10 pm | Apr | 26 | 1982 | Apr | 28 | 1982 | Tract - City of Gordon | Executed Deed | 161 | 283 |
| | " | Geneva W. | | | Tri-County Electric Membership Corporation | Apr | 29 | 1982 | 9 am | Apr | 27 | 1982 | Apr | 29 | 1982 | Right of Way | Executed | 161 | 284 |
| | " | Colquitt Lamar | | | G. M. Beck | May | 11 | 1982 | 2:30 pm | May | 7 | 1982 | May | 11 | 1982 | Lot - City of Gordon | WD | 161 | 324 |
| | " | " | | | Eddie Dean Beck | " | " | " | " | " | " | " | " | " | " | " " " " " " " " | " | " | " |
| | " | Carlton | | | Thomas E. & Mary C. Wynn | May | 28 | 1982 | 1:30 pm | May | 22 | 1982 | May | 28 | 1982 | 18.31 acres - 23 rd Land District | Survivorship Deed | 161 | 547 |
| | " | W. C. III | | | Graves & Kellan Company | June | 21 | 1982 | 5 pm | June | 24 | 1982 | June | 21 | 1982 | Tract - Land Lot 118; 23 rd Land Dist | WD | 161 | 721 |
| | " | W. C. III | | | W. H. Maddox | Aug | 3 | 1982 | 9 am | July | - | 1982 | Aug | 3 | 1982 | 1.2 acres - Land Lot 132 - 23 rd Land Dist | WD | 163 | 244 |
| | " | W. C. III | | | Benjamin H. Hator Jr. | Aug | 3 | 1982 | 9 am | July | - | 1982 | Aug | 3 | 1982 | 2 Tracts - Land Lot 132 - 23 rd Land Dist | WD | 163 | 245 |
| | " | Virgil | | | Salbot, Ladson & Weston P.C. | Jan | 13 | 1983 | 9 am | Jan | - | 1983 | Jan | 13 | 1983 | 3 acres - 330 th (Lands) 1st Dist. | Deed | 163 | 461 |
| | " | Geneva W. | | | Betty Jean Green | Jan | 14 | 1983 | 1 pm | Feb | 5 | 1982 | Jan | 14 | 1983 | Lots - City of Gordon | WD | 163 | 477 |

Filing Docket and General Index to Realty Deeds and Mortgages — GRANTORS

(33)

REG. U. S. PAT. OFFICE *Chas. McCarty* County Indexes Since 1868 An Identifying Trade Mark

Open at Proper Tab according to First Letter or Letters of Name and refer to Buff Sub-Index sheet for page reference.

COTT FAMILY NAME INDEX No. 1-SPLIT © 1948 Made By The Cott Index Company, Columbus, Ohio Mfg. Cott Patent Index Systems

| GRANTORS FAMILY NAMES | GIVEN NAMES ABCDEFGH | GIVEN NAMES IJKLMNO | GIVEN NAMES PQRSTUVWXYZ | GRANTEES | DATE OF FILING | | | | DATE OF INSTRUMENT | | | DATE OF RECORD | | | LOCATION OF PROPERTY OR OTHER DESCRIPTION | KIND OF INST. | BOOK | PAGE |
|--------------------------|--|------------------------|----------------------------|---|----------------|-----|------|---------|--------------------|-----|------|----------------|-----|------|---|---------------------|------|-------------|
| | | | | | Month | Day | Year | Hr. M. | Month | Day | Year | Month | Day | Year | | | | |
| Williams | James W. & Izola P. | | | Rite-Way Quality Homes Inc | Jan | 27 | 1983 | 9 | Jan | 21 | 1983 | Jan | 27 | 1983 | 4 acre - Town of Swinton | 58B | 163 | 564- 565 |
| " | Carlton | | | Annette Williams | Mar | 2 | 1983 | 9:30 am | Mar | 2 | 1983 | Mar | 4 | 1983 | 1.16 acres - 23 rd Land Dist | WD | 164 | 90 |
| " | Rhonda R. | | | The Merchants & Farmers Bank | Nov | 28 | 1983 | 9 am | Mar | 25 | 1983 | Mar | 29 | 1983 | Notarized Deed 10/5, 1982 | 51KB | | 260 262 |
| " | J. C. Dal | | | Bobby E. Williams | Apr | 19 | 1983 | 1:30 pm | Apr | 19 | 1983 | Apr | 25 | 1983 | 58.66 acres - 332 nd (Huffman) DM Dist | Deed | 164 | 379- 380 |
| " | Quinn Q. et al | | | " " " | Apr | 19 | 1983 | 1:30 pm | Apr | 19 | 1983 | Apr | 25 | 1983 | " " " " " " | " | " | " |
| " | W. E. et al | | | " " " | " | " | " | " | " | " | " | " | " | " | " " " " " " | " | " | " |
| " | B. Quincy Dal ^{per atty-in-fact} | | | " " " | " | " | " | " | " | " | " | " | " | " | " " " " " " | " | " | " |
| " | Paul as kin to Bessie Mae ^{Williams} | | | Tommy B. Williams | May | 2 | 1983 | 10 am | May | 2 | 1983 | May | 3 | 1983 | 0.26 acres City of Swinton | Deed | 164 | 452 |
| " | Bessie Mae per kin | | | " " " | " | " | " | " | " | " | " | " | " | " | " " " " " " | " | " | " |
| " | Tommy B. | | | Rite-Way Quality Homes Inc | May | 2 | 1983 | 10 am | Mar | 1 | 1983 | May | 3 | 1983 | 0.26 acres - City of Swinton | Deed | 164 | 453- 454 |
| " | Barbara A. (now Reynolds) | | | Roger Williams | May | 3 | 1983 | 3:30 pm | Apr | 3 | 1983 | May | 5 | 1983 | 1 acre - 3 rd Land Dist | WD | 164 | 475 |
| " | Roger (aka Walter Roger) | | | Georgia Federal Savings and Loan Association | May | 3 | 1983 | 3:30 pm | May | 3 | 1983 | May | 5 | 1983 | 1 acre - 3 rd Land Dist | Deed | 164 | 476- 479 |
| " | Bobby E. | | | The Four County Bank | May | 10 | 1983 | 9 am | Apr | 22 | 1983 | May | 12 | 1983 | 58.66 acres - 332 nd (Huffman) DM Dist | Deed | 164 | 526- 528 |
| " | Roger Walter ^(aka Roger), W.R., & Walter Roger) | | | Associates Financial Services of America, Inc | May | 10 | 1983 | 3 pm | May | 6 | 1983 | May | 12 | 1983 | 2 tracts - 332 nd (Huffman) DM Dist | Deed | 164 | 532 535 |
| " | James S. & Evelyn H. | | | Lidney S. Miller | May | 18 | 1983 | 9 am | May | 16 | 1983 | May | 27 | 1983 | 24 C-4; Sec 13; Tract D 150 5 th Hwy | WD | 164 | 574 |
| " | John C. | | | Mrs. Evelyn R. Everett | July | 1 | 1983 | 9:30 am | July | 1 | 1983 | July | 7 | 1983 | 100 Acres | Deed | 105 | 146- 148 |
| " | John C. | | | Cullens Wood Prod., Inc. | July | 1 | 1983 | 9:30 am | July | 1 | 1983 | July | 1 | 1983 | 194 acres - 327 th (Swinton) DM Dist | Deed | 165 | 149 |

Filing Docket and General Index to Realty Deeds and Mortgages — GRANTORS

(33)

REG. U. S. PAT. OFFICE *Chas. McCorkle* County Indexes Since 1888 An Identifying Trade Mark

Open at Proper Tab according to First Letter or Letters of Name and refer to Buff Sub-Index sheet for page reference.

COTT FAMILY NAME INDEX No. 1-SPLIT © 1949 Made By The Cott Index Company, Columbus, Ohio Mfg. Cott Patent Index Systems

| GRANTORS FAMILY NAMES | GIVEN NAMES ABCDEFGH | GIVEN NAMES IJKLMNO | GIVEN NAMES PQRSTUVWXYZ | GRANTEES | DATE OF FILING | | | | DATE OF INSTRUMENT | | | DATE OF RECORD | | | LOCATION OF PROPERTY OR OTHER DESCRIPTION | KIND OF INST. | BOOK | PAGE |
|--------------------------|-------------------------|------------------------|----------------------------|---|----------------|-----|------|----------|--------------------|-----|-------------------|----------------|-----|------|--|---------------------|------|------------|
| | | | | | Month | Day | Year | Hr. M. | Month | Day | Year | Month | Day | Year | | | | |
| Williams | Minnie O. | | | John R. Williams | Nov | 11 | 1983 | 11 am | June | 30 | 1980 | Nov | 23 | 1983 | 9.4 acres, 330 th BMD | WD | 166 | 473 |
| " | Joe Frank | | | Earl D. + Dorsey D. Knight | Nov | 22 | 1983 | 9:30 am | Nov | 21 | 1983 | Nov | 30 | 1983 | 8.6 acres, 352 BMD (High Hill) | WD | 166 | 520 |
| " | Quinn O. | | | Bobby E. Williams | Nov | 22 | 1983 | 11:30 am | Nov | 19 | 1983 | Nov | 30 | 1983 | Tract 1 15.81 acres, 25.21 acres, 332 nd BMD | Deed | 166 | 524 |
| " | Bobby E. | | | Quinn O. Williams | " | " | " | " | " | " | " | " | " | " | " | " | " | " |
| " | Bobby E. | | | Quinn O. Williams | Nov | 22 | 1983 | 11:30 am | Nov | 19 | 1983 | Nov | 30 | 1983 | 1 acre, 332 nd BMD | Deed | 166 | 525 |
| " | Annette | | | Oconee Electric Membership Corporation | Feb | 16 | 1984 | 11 am | Jan | 14 | 1984 | Feb | 29 | 1984 | Right of Way | Easement | 167 | 465 |
| " | William C. Jr. | | | William C. Williams III | March | 7 | 1984 | 4:30 pm | July | 13 | 1984 (will dated) | Feb | 1 | 1984 | Divorce prop. Twiggs/Williams | Will | 167 | 565 591 |
| " | W. C. III | | | Fred W. Mack | Mar | 13 | 1984 | 11 am | Mar | 10 | 1984 | Mar | 12 | 1984 | divers property | WD | 167 | 588 |
| " | Wilbert | | | Joel Wright | Apr | 3 | 1984 | 3:00 PM | Apr | 3 | 1984 | Apr | 6 | 1984 | 1/2 acre City of Swinton | WD | 168 | 133 |
| " | Joe Frank | | | Cecil and Mrs. Duvaline Jackson | Apr | 16 | 1984 | 11:30 AM | Apr | 14 | 1984 | Apr | 24 | 1984 | 14.26 acres, 352 High Hill GMD | WD | 168 | 237 |
| " | J. C. | | | Willie Watkins | Apr | 27 | 1984 | 1:30 pm | Apr | 27 | 1984 | May | 4 | 1984 | 0.47 acres, 332 GMD | WD | 168 | 363 |
| " | Mamie J. | | | Oconee E.M.C. | May | 10 | 1984 | 10:30 am | Apr | 25 | 1984 | May | 10 | 1984 | Right of Way | Easement | 168 | 441 |
| " | Marion A. et al | | | Louise Williams | June | 18 | 1984 | 9:30 am | - | - | 1983 | June | 26 | 1984 | 1 acre - Town of Swinton | WD | 168 | 672 673 |
| " | George W. et al | | | " | " | " | " | " | " | " | " | " | " | " | " | " | " | " |
| " | Betty Jean et al | | | " | " | " | " | " | " | " | " | " | " | " | " | " | " | " |
| " | Henry, Jr et al | | | " | " | " | " | " | " | " | " | " | " | " | " | " | " | " |
| " | Tommy B. | | | Paul Williams | Aug | 16 | 1984 | 12:45 am | Aug | - | 1984 | Aug | 17 | 1984 | 2.22 acres City of Swinton | WD | 169 | 428 |

FILING DOCKET AND GENERAL INDEX TO REALTY DEEDS AND MORTGAGES — GRANTORS

REG. U. S. PAT OFFICE *Chambers* County Indexes Since 1888 An Identifying Trade Mark

Open at Proper Tab according to First Letter or Letters of Name and refer to Buff Sub-Index sheet for page reference.

COTT FAMILY NAME INDEX NO. 1-SPLIT © 1949 MADE BY THE COTT INDEX COMPANY, COLUMBUS, OHIO SOLD BY THE CLYDE CASTLEBERRY CO., COVINGTON, GA.

(33)

| GRANTORS FAMILY NAMES | GIVEN NAMES ABCDEFGHIJ | GIVEN NAMES JKLMNO | GIVEN NAMES PQRSTUVWXYZ | GRANTEES | DATE OF FILING | | | | DATE OF INSTRUMENT | | | DATE OF RECORD | | | LOCATION OF PROPERTY OR OTHER DESCRIPTION | KIND OF INST. | BOOK | PAGE |
|--------------------------|---------------------------|-----------------------|----------------------------|----------|-------------------------------|------|------|--------|--------------------|------|------|----------------|---------|------|---|---------------------|------|-------------|
| | | | | | Month | Day | Year | Hr. M. | Month | Day | Year | Month | Day | Year | | | | |
| Williams) | | | | | James C. Roberts | Aug | 30 | 1984 | 10:30 am | Aug | 30 | 1984 | Sept 6 | 1984 | City of Gordon Lots 16 & 17, Block C; Harda Sub. | WD | 169 | 535 |
| " | | | | | Margaret B. et al | Sept | 28 | 1984 | 12 mid | Sept | 26 | 1984 | Oct 9 | 1984 | Tract - Wilkeson County | Ex- hibit | 169 | 740 741 |
| " | | | | | Ricky H. & Pamela M. | Dec | 19 | 1984 | 9 am | Dec | 10 | 1984 | Dec 20 | 1984 | Lot - City of Gordon | SD Trust | 170 | 649 653 |
| " | | | | | J. P. | Dec | 28 | 1984 | 4:50 pm | Dec | 26 | 1984 | Jan 2 | 1985 | Cancellation S.O. | Jato- factis | 170 | 734 |
| " | | | | | Owen & Carolyn | Jan | 3 | 1985 | 9 am | Dec | 27 | 1984 | Jan 4 | 1985 | Notified Abraham 5/23/1985 | DSO | 5/6 | 1098 |
| " | | | | | Quinn, D. | Jan | 14 | 1985 | 9:45 am | Nov | 19 | 1983 | Jan 14 | 1985 | 1 acre - 3rd Land District | Corrective WD | 170 | 786 |
| " | | | | | J. C. | Jan | 17 | 1985 | 9 am | Jan | - | 1985 | Jan 18 | 1985 | 9.4 acres - Shiffin Dist (Belknap) | DS D | 171 | 14- 16 |
| " | | | | | Paul | Feb | 18 | 1985 | 3:15 pm | Feb | 18 | 1985 | Feb 18 | 1985 | 0.29 acres - City of Swanton | Q SD | 171 | 285 |
| " | | | | | Carl C. Jr. & Thomas E. et al | Mar | 6 | 1985 | 4 pm | Mar | 4 | 1985 | Mar 8 | 1985 | Tract #1 3 acres - 5th L.D. | Offi- Trust | 171 | 426 428 |
| " | | | | | Carl C. Jr. & Thomas E. et al | Mar | 6 | 1985 | 4 pm | Mar | 4 | 1985 | Mar 8 | 1985 | Tract #1 3 acres - 5th L.D. | Offi- Trust | 171 | 429 431 |
| " | | | | | Carl C. Jr. & Thomas E. et al | Mar | 6 | 1985 | 4 pm | Mar | 4 | 1985 | Mar 8 | 1985 | Tract #1 3 acres - 5th L.D. | Offi- Trust | 171 | 432 434 |
| " | | | | | Deneva W. | Mar | 6 | 1985 | 4 pm | Mar | 4 | 1985 | Mar 8 | 1985 | 3 acres - 5th L.D. | WD | 171 | 436 |
| " | | | | | James C. et al | Mar | 13 | 1985 | 11:15 pm | Feb | 11 | 1985 | Mar 13 | 1985 | Right of Way | Ease- ment | 171 | 509 |
| " | | | | | Eugene | Apr | 16 | 1985 | 1 pm | Apr | 8 | 1985 | Apr 17 | 1985 | Right of Way | Ease- ment | 171 | 810 |
| " | | | | | John R. | Apr | 16 | 1985 | 1 pm | Mar | 4 | 1985 | Apr 17 | 1985 | Right of Way | Ease- ment | 171 | 811 |
| " | | | | | Annette | June | 11 | 1985 | 9 am | June | 3 | 1985 | June 11 | 1985 | 1.16 acres - 23rd Land Dist | D SD | 172 | 258- 259 |
| " | | | | | James L. & Delores L. | July | 17 | 1985 | 9 am | June | 17 | 1985 | July 18 | 1985 | Lot # T-62, Sec 25, Tract F-331 (Kamah) LMD | WD | 172 | 503 |

Filing Docket and General Index to Realty Deeds and Mortgages — GRANTORS

REG. U. S. PAT. OFFICE *ChemCott* County Indexes Since 1888 An Identifying Trade Mark

Open at Proper Tab according to First Letter or Letters of Name and refer to Buff Sub-Index sheet for page reference.

COTT FAMILY NAME INDEX NO. 1-SPLIT © 1949
MADE BY THE COTT INDEX COMPANY, COLUMBUS, OHIO
MFG. COTT PATENT INDEX SYSTEMS

(33)

| GRANTORS FAMILY NAMES | GIVEN NAMES ABCDEFGH | GIVEN NAMES IJKLMNO | GIVEN NAMES PQRSTUVWXYZ | GRANTEES | DATE OF FILING | | | | DATE OF INSTRUMENT | | | DATE OF RECORD | | | LOCATION OF PROPERTY OR OTHER DESCRIPTION | KIND OF INST. | BOOK | PAGE |
|--------------------------|-------------------------|-------------------------|----------------------------|---------------------------|----------------|-----|------|----------|--------------------|-----|------|----------------|-----|------|---|---------------------|------|---------|
| | | | | | Month | Day | Year | Hr. M. | Month | Day | Year | Month | Day | Year | | | | |
| | Williams, | Deneva W. | | Jack B. McCook | Mar | 6 | 1986 | 2:45 pm | Feb | 28 | 1986 | Mar | 7 | 1986 | 1 acre - Town of Meadville | WD | 174 | 629 |
| " | " | Marion | | Georgia Power Co | Apr | 11 | 1986 | 9 am | Apr | 7 | 1986 | Apr | 15 | 1986 | Right of way | Easement | 175 | 119 |
| " | " | John R. | | Sidney Miller, Inc | Apr | 30 | 1986 | 3:30 pm | Feb | 19 | 1985 | Apr | 30 | 1986 | Wanted to take 25, 1989 Sd in March 13, 1990 3/1989 | SD | 175 | 256-258 |
| " | " | James Carlton & Leah C. | | Doldome Credit Corp. | June | 4 | 1986 | 9 am | May | 23 | 1986 | June | 4 | 1986 | Tract - 23 26. p 11 pg 12 | SD | 175 | 498 |
| " | " | Owen & Carolyn | | Fred Finore, Inc | July | 23 | 1986 | 9 am | Jan | 15 | 1986 | July | 23 | 1986 | Antique April 8, 1988 1505 | SD | 176 | 223 |
| " | " | John R. | | Sidney Miller | Aug | 14 | 1986 | 11 am | Aug | 12 | 1986 | Aug | 15 | 1986 | Wanted to take 26, 1989 | SD | 176 | 517-519 |
| " | " | Lucille J. Mu. et al | | Seaside Mobile Homes, Inc | Aug | 22 | 1986 | 9 am | Aug | 4 | 1986 | Aug | 22 | 1986 | 1/2 acre - Town of Livingston | SD | 176 | 588-590 |
| " | " | Kloyd | | Occoco E.M.C. | Aug | 22 | 1986 | 11:30 am | July | 24 | 1986 | Aug | 22 | 1986 | Right of way | Easement | 176 | 610 |
| " | " | G. P. | | Robert & Mary Floyd | Sept | 10 | 1986 | 11:50 am | Sept | 10 | 1986 | Sept | 11 | 1986 | Sd of Joseph Jerome Todd | SD | 177 | 26 |
| " | " | J. C. et al | | Dr. Otto B. Johnson, Jr. | Sept | 25 | 1986 | 9 am | Sept | 24 | 1986 | Sept | 25 | 1986 | 140.70 acres - 3rd Land Dist. | WD | 177 | 135-136 |
| " | " | Quinn D. et al | | " " " " " | " | " | " | " | " | " | " | " | " | " | " | " | " | " |
| " | " | Bobby E. et al | | " " " " " | " | " | " | " | " | " | " | " | " | " | " | " | " | " |
| " | " | W. E. et al | | " " " " " | " | " | " | " | " | " | " | " | " | " | " | " | " | " |
| " | " | Arthur C. | | James Arthur Williams | Jan | 29 | 1986 | 11:25 am | Apr | 29 | 1978 | Oct | 7 | 1986 | 1 acre - City of Jordan | WD | 177 | 123 |
| formerly | " | Khonda R. (Stinson) | | Kenya Cannon et al | Nov | 15 | 1986 | 9 am | Oct | 3 | 1986 | Oct | 15 | 1986 | 1/4 17-61+62, Sec 10, Tract D 1505 | WD | 177 | 378-379 |
| " | " | " | | Patsy Cannon et al | " | " | " | " | " | " | " | " | " | " | " | " | " | " |
| " | " | Dollie Mae | | Mrs. Sue Parks Bryant | Nov | 19 | 1986 | 9 am | Nov | 11 | 1986 | Nov | 21 | 1986 | 1/2 - City of Jordan | SD | 177 | 669-670 |

Filing Docket and General Index to Realty Deeds and Mortgages — GRANTORS

(33)

REG. U. S. PAT. OFFICE *CumCott* County Indexes Since 1888 An Identifying Trade Mark

Open at Proper Tab according to First Letter or Letters of Name and refer to Buff Sub-Index sheet for page reference.

COTT FAMILY NAME INDEX NO. 1-SPLIT © 1949 MADE BY THE COTT INDEX COMPANY, COLUMBUS, OHIO MFG. COTT PATENT INDEX SYSTEMS

| GRANTORS FAMILY NAMES | GIVEN NAMES ABCDEFGH | GIVEN NAMES IJKLMNO | GIVEN NAMES PQRSTUWXYZ | GRANTEES | DATE OF FILING | | | | DATE OF INSTRUMENT | | | DATE OF RECORD | | | LOCATION OF PROPERTY OR OTHER DESCRIPTION | KIND OF INST. | BOOK | PAGE |
|--------------------------|-------------------------|------------------------|---------------------------|----------------------------|----------------|-----|------|----------|--------------------|------|------|----------------|------|---|---|---------------------|---------|---------|
| | | | | | Month | Day | Year | Hr. M. | Month | Day | Year | Month | Day | Year | | | | |
| Williams | Virgil + Mary Ann | | (Brown) | Sidney S. Miller | Nov | 11 | 1987 | 12:10 PM | Nov | 2 | 1987 | Nov | 12 | 1987 | Lot - 324 th JMD | WD | 182 | 224-224 |
| " | Mary Carouell | | (formerly Brown) | Mary Carouell Williams | Jan | 11 | 1988 | 3:40 PM | Dec | 31 | 1987 | Jan | 12 | 1988 | Tract - 324 th JMD | WD | 182 | 657-658 |
| " | Anthony L. + Anne | | | The Gordon Bank | Jan | 20 | 1988 | 9:00 AM | July 24 | 1987 | Jan | 15 | 1988 | 10 acres - 1505 th Jay JMD; 5 th LD | SD + P.L. R.K. | 182 | 733-736 | |
| " | Flourie Hall et al | | | Boyle Domyng | Jan | 21 | 1988 | 9 AM | Dec | 30 | 1987 | Jan | 26 | 1988 | 70.34 acres - 352 nd JMDist | WD | 182 | 739 |
| " | John | | | Wilkinson County | Feb | 2 | 1988 | 4 PM | Jan | 29 | 1988 | Feb | 4 | 1988 | Right of Way | Ord | 183 | 62-63 |
| " | J. C. | | | M + M Clay, Inc. | Feb | 10 | 1988 | 11:45 AM | Jan | 4 | 1988 | Feb | 12 | 1988 | 50 acres - 327 th JMDist | WD | 183 | 131 |
| " | Mrs. Paula L. | | | Oscar Chris LaCabe | May | 12 | 1988 | 9 AM | Feb | 10 | 1988 | May | 16 | 1988 | Divers property allud. | Powe att. | 184 | 234 |
| " | Paula L. | | act | Bill S. James | May | 12 | 1988 | 9 AM | Apr | 15 | 1988 | May | 16 | 1988 | in 1/2 acres - City of Gordon | WD | 184 | 244 |
| " | James Edwin, et al | | act | Domnie Lee Holloway | May | 12 | 1988 | 9 AM | May | 6 | 1988 | May | 16 | 1988 | 100.4 acres - LD 238, 23 rd LD | WD | 184 | 245-247 |
| " | Margie L. et al | | | " " " | " | " | " | " | " | " | " | " | " | " | " | " | " | " |
| " | Betty J. et al | | | The Wilkinson County Bank | June | 9 | 1988 | 1:40 PM | June | 7 | 1988 | June | 10 | 1988 | Terminated August 31, 1989 0.68 acres - 327 th (Orator) JMD | 3/10/88 SD | 184 | 486-488 |
| " | Cynthia | | | Georgia Power Co. | June | 23 | 1988 | 9 AM | June | 21 | 1988 | June | 24 | 1988 | Right of Way | Ease- ment | 184 | 579 |
| " | Delores J. | | | James E. & Willie B. Joyce | Aug | 11 | 1988 | 10:20 AM | - | - | 1988 | Aug | 16 | 1988 | allud. 0.46 acres - City of Hamilton | WD | 185 | 165 |
| " | Millie Lee | | | O'Neal E. M.C. | Aug | 25 | 1988 | 2:30 PM | July | 5 | 1988 | Sept | 1 | 1988 | Right of Way | Ease- ment | 185 | 437 |
| " | Roger | | | O'Neal E. M.C. | Oct | 27 | 1988 | 12 noon | Oct | 21 | 1988 | Nov | 3 | 1988 | Right of Way | Ease- ment | 186 | 286 |
| " | Virgil | | | Sidney S. Miller | Nov | 1 | 1988 | 11:45 AM | Nov | 1 | 1988 | Nov | 4 | 1988 | 0.55 acre - County of Hamilton | SD | 186 | 323-325 |
| " | James Calvin et al | | | Wilkinson County, Ga | Nov | 21 | 1988 | 8:15 AM | June | 10 | 1988 | Nov | 29 | 1988 | Right of Way | Ord | 187 | 50-51 |

FILING DOCKET AND GENERAL INDEX TO REALTY DEEDS AND MORTGAGES — GRANTORS

REG. U. S. PAT. OFFICE *ChumCott* County Indexes Since 1888 An Identifying Trade Mark

Open at Proper Tab according to First Letter or Letters of Name and refer to Buff Sub-index sheet for page reference.

COTT FAMILY NAME INDEX NO. 1-SPLIT © 1949
MADE BY THE COTT INDEX COMPANY, COLUMBUS, OHIO
SOLD BY THE CLYDE CASTLEBERRY CO., COVINGTON, GA.

(33)

| GRANTORS FAMILY NAMES | GIVEN NAMES ABCDEFGH | GIVEN NAMES IJKLMNO | GIVEN NAMES PQRSTUVWXYZ | GRANTEES | DATE OF FILING | | | | DATE OF INSTRUMENT | | | DATE OF RECORD | | | LOCATION OF PROPERTY OR OTHER DESCRIPTION | KIND OF INST. | BOOK | PAGE |
|--------------------------|-------------------------------|------------------------|----------------------------|--|----------------|-----|------|----------|--------------------|-----|------|----------------|-----|------|--|---------------------|------|---------|
| | | | | | Month | Day | Year | Hr. M. | Month | Day | Year | Month | Day | Year | | | | |
| Williams | James Calvin | etal | | Wilkinson County, Ga | Nov | 21 | 1988 | 8:15 am | June | 10 | 1988 | Nov | 29 | 1988 | Right of way | Deed | 187 | 52-54 |
| " | Ricky Quinn | | | Allen D. & Lorraine C. Price Atlantic Corp. | Nov | 30 | 1988 | 9 am | Nov | 23 | 1988 | Dec | 5 | 1988 | 1 acre - 332 ^d (Miggins) LMD | WD | 187 | 209 |
| " | Delores G. & Detra L. | etal | | Enterprises, Inc | Jan | 3 | 1989 | 9 am | Nov | 10 | 1988 | Jan | 10 | 1989 | tract - town of Swanton | SD | 187 | 573-576 |
| " | Ricky Quinn | | | Allen D. & Lorraine C. Price | Jan | 4 | 1989 | 4 pm | Jan | 4 | 1989 | Jan | 11 | 1989 | 1 acre - 332 ^d (Miggins) LMD | offdavit | 187 | 596 |
| " | James Carlton & Sara C. | | | Gourd County Bank | Jan | 19 | 1989 | 3 pm | Jan | 11 | 1989 | Jan | 20 | 1989 | 2 tracts - 353 ^d (Sawkey Creek) LMD | DSD | 187 | 675-676 |
| " | W. E. "Pete" | | | Wilkinson County Bank | Jan | 27 | 1989 | 8:30 am | Jan | 26 | 1989 | Jan | 31 | 1989 | Shawfield 1989 5/1/89 | DSD | 187 | 736-738 |
| " | Ricky Quinn | | | Allen D. & Lorraine C. Price | Jan | 13 | 1989 | 8:15 am | Feb | 8 | 1989 | Feb | 13 | 1989 | 1 acre - 332 ^d (Miggins) LMD | offdavit | 188 | 115 |
| " | Wilkert | | | Kenneth Bridges | Apr | 10 | 1989 | 3:45 pm | Apr | 7 | 1989 | Apr | 13 | 1989 | 0.5 acre - City of Swanton | WD | 188 | 701 |
| " | Christopher A. & Elizabeth J. | | | Deane E. M.C. | Apr | 26 | 1989 | 12:45 pm | Apr | 14 | 1989 | May | 2 | 1989 | Right of way | Case- ment | 189 | 156 |
| " | William E. Jr. | | | Deane E. M.C. | Apr | 26 | 1989 | 12:45 pm | Mar | 7 | 1989 | May | 2 | 1989 | Right of way | Case- ment | 189 | 157 |
| " | Kloyd & Willie Lee | etal | | Robert & Betty Montgomery | May | 25 | 1989 | 2:45 pm | Aug | 17 | 1988 | May | 31 | 1989 | #4 & #15, Bl A - Creek Valley Sub | P50 | 189 | 449-451 |
| " | " | " | " | William C. Humphries, Jr. | " | " | " | " | " | " | " | " | " | " | " | " | " | " |
| " | Kloyd & Willie Lee | etal | | Robert & Betty Montgomery | May | 25 | 1989 | 2:45 pm | Aug | 17 | 1988 | May | 31 | 1989 | #4 & #16, Bl A - Creek Valley Sub | P50 | 189 | 452-454 |
| " | " | " | " | William C. Humphries, Jr. | " | " | " | " | " | " | " | " | " | " | " | " | " | " |
| " | P. C. | | | Margaret Bethelia Williams | May | 30 | 1989 | 9 am | May | 22 | 1989 | June | 7 | 1989 | 2 tracts - 344 acres - 32 nd LMD | offdavit | 189 | 522-523 |
| " | " | " | | Bessie Lelia Williams | " | " | " | " | " | " | " | " | " | " | " | " | " | " |
| " | Mrs. P. C. (Thomazine) | | | Mrs Lelia Williams | May | 30 | 1989 | 9 am | May | 22 | 1989 | June | 7 | 1989 | 2 tracts - 344 acres - 32 nd LMD | offdavit | 289 | 522-523 |

FILING DOCKET AND GENERAL INDEX TO REALTY DEEDS AND MORTGAGES — GRANTORS

(33) REG. U. S. PAT. OFFICE *Chambers* County Indexes Since 1888 An Identifying Trade Mark

Open at Proper Tab according to First Letter or Letters of Name and refer to Buff Sub-Index sheet for page reference.

COTT FAMILY NAME INDEX NO. 1-SPLIT © 1989 MADE BY THE COTT INDEX COMPANY, COLUMBUS, OHIO SOLD BY THE CLYDE CASTLEBERRY CO., COVINGTON, GA.

| GRANTORS FAMILY NAMES | GIVEN NAMES ABCDEFGH | GIVEN NAMES IJKLMNO | GIVEN NAMES PQRSTUVWXYZ | GRANTEES | DATE OF FILING | | | | DATE OF INSTRUMENT | | | DATE OF RECORD | | | LOCATION OF PROPERTY OR OTHER DESCRIPTION | KIND OF INST. | BOOK | PAGE |
|--------------------------|-----------------------------|------------------------|----------------------------|----------------------------------|----------------|-----|------|----------|--------------------|-----|------|----------------|-----|------|--|---------------------|------|---------|
| | | | | | Month | Day | Year | Hr. M. | Month | Day | Year | Month | Day | Year | | | | |
| Williams, | Mrs. P.C. (Thomasine) | | | Mrs. Margaret Williams et al | May | 30 | 1989 | 9 am | May | 32 | 1989 | June | 7 | 1989 | 2 tracts - 344 ac - 327 th DMD | Official | 189 | 522-523 |
| " | P.C. | | | Margaret Bechtler Williams et al | June | 5 | 1989 | 9 AM | June | 1 | 1989 | June | 8 | 1989 | 2 tracts 300 acres - 4 th & D. (Dawson Lea) (off of Dawson Lea) | Official | 189 | 549-570 |
| " | " | | | Bessie Lelia Williams et al | " | " | " | " | " | " | " | " | " | " | " | " | " | " |
| " | Mrs. P.C. (Thomasine) | | | Mrs. Leta Williams et al | June | 5 | 1989 | 9 AM | June | 1 | 1989 | June | 8 | 1989 | 2 tracts 344 acres - 327 th DMD (off of Dawson Lea) | Official | 189 | 569-570 |
| " | " | | | Mrs. Margaret Williams et al | " | " | " | " | " | " | " | " | " | " | " | " | " | " |
| " | Robert W. | | | Exchange Bank, Milwaukie | June | 26 | 1989 | 4:35 pm | June | 23 | 1989 | June | 27 | 1989 | 844 10R 2.82 acres - Wildwood Acres Sub | DSD | 190 | 25-24 |
| " | W. E. "Pete" | | | Wilkinson County Bank | July | 14 | 1989 | 11:15 pm | July | 14 | 1989 | July | 18 | 1989 | SD recorded BK. 187 pg 736-38 | Case SD | 190 | 251 |
| " | Clarence Earl & Patricia B. | | | First Federal S & L Assoc. | July | 24 | 1989 | 9 am | July | 20 | 1989 | July | 27 | 1989 | 844 W-18, Sec 9, tract 9. 1505 DMD | SD | 190 | 361-364 |
| " | Doris Goulden et al | | | Cannon Mobile Homes | Aug | 3 | 1989 | 3:40 pm | June | 29 | 1989 | Aug | 4 | 1989 | 2.46 acres - 331 st (Roman) DMD | SD | 190 | 512-513 |
| " | C. Earl | | | O'Connell E. M.C. | Aug | 21 | 1989 | 2 pm | July | 19 | 1989 | Aug | 24 | 1989 | Right of way | Ease-ment | 190 | 460-462 |
| " | C. Earl | | | O'Connell E. M.C. | Aug | 21 | 1989 | 2 pm | July | 19 | 1989 | Aug | 24 | 1989 | Right of way | Ease-ment | 190 | 462-463 |
| " | Wilbert & Delois A. | | | Southeastern Summit Corp | Aug | 25 | 1989 | 9 am | July | 24 | 1989 | Aug | 29 | 1989 | 1.55 acres - Jerry Shwinerton | DSD | 190 | 697-699 |
| " | J. C. et al | | | O'Connell E.M.C. | Oct | 6 | 1989 | 12 noon | Sept | 7 | 1989 | Oct | 11 | 1989 | Right of way | Ease-ment | 191 | 462 |
| " | Clarence Earl & Patsy B. | | | Georgia Bankers Bank | Oct | 10 | 1989 | 9 am | Sept | 29 | 1989 | Oct | 13 | 1989 | 844 W-18, Sec 9, tract 9. 1505 DMD | SD | 191 | 433-438 |
| " | Wilbert | | | Helma Chatsman | Nov | 6 | 1989 | 11:15 am | Nov | 3 | 1989 | Nov | 13 | 1989 | 1.30 acres - City of Shwinerton | Official | 191 | 733-734 |
| " | Rose M. et al | | | Ardua Jones | Nov | 6 | 1989 | 11:15 am | Nov | 2 | 1989 | Nov | 13 | 1989 | 0.32 acres - City of Shwinerton | WD | 191 | 735-737 |
| " | J. C. et al | | | The First County Bank | Nov | 27 | 1989 | 9 am | Nov | 24 | 1989 | Nov | 28 | 1989 | 133.56 acres - 327 th DMD | DSD | 192 | 188-190 |

This Index approved and adopted for use in the Counties of Georgia pursuant to the Act approved August 8, 1916, providing for uniform records throughout the State.

Filing Docket and General Index to Realty Deeds and Mortgages—GRANTORS

Clifford Walker Attorney General.

Refer to SUB-INDEX in front portion of Book for Alphabetical Arrangement and Page Reference to Names in this Index.

Cott's Patented Index Systems. Owned and manufactured by Walker, Evans & Cogswell Co., Charleston, S. C.

(85)

N. B.—This system of indexing is patented, and same covers both the Sub-Index and sheets comprising the General Index. The Loose Leaf Binder is also patented, both being the patents of C. M. COFFY. Walker, Evans & Cogswell Co., of Charleston, S. C., are owners of these patents, and furnish these Sheets and Binders in North Carolina, South Carolina, Georgia, Florida and Alabama.

| GRANTORS FAMILY NAMES | GIVEN NAMES ABCDEFGHIJ | GIVEN NAMES KLMNOP | GIVEN NAMES QRSTUVWXYZ | GRANTEES | DATE OF FILING | | | | DATE OF INST'MT | | | DATE OF RECORD | | | LOCATION OF PROPERTY OR OTHER DESCRIPTION | Kind of Inst'mt | Book | Page | |
|--------------------------|---------------------------|-----------------------|---------------------------|----------------------------------|----------------|-----|------|------|-----------------|-------|-----|----------------|-------|-----|--|---------------------------------|------------|------|-------|
| | | | | | Month | Day | Year | Hour | Min | Month | Day | Year | Month | Day | | | | | Year |
| Wilkinson County | | | | W. N. & Eliza Anderson | Apr | 24 | 1922 | | | Apr | 18 | 1922 | Apr | 29 | 1922 | Quit Claim deed | 39 | 114 | |
| " | | | | J. F. Whitaker | Oct | 10 | " | | | Oct | 10 | " | Oct | 11 | " | 100 acres "Elmley Place" | Quit Claim | 40 | 79 |
| " | | | | J. C. Kempton | Dec | 5 | " | | | Dec | 5 | " | Dec | 5 | " | 100 acres, 328 Dist. | Quit Claim | 34 | 252-3 |
| " | | | | F. P. Wright | " | " | " | | | " | " | " | " | " | " | 1/2 acre, Brwinton Ga auto shop | Quit Claim | 34 | 253 |
| " | | | | E. N. Bruner | Jan | 2 | 1923 | | | Jan | 2 | 1923 | Jan | 6 | 1923 | 100 acres, Passmar Dist. | Quit Claim | 34 | 271 |
| " | | | | Mrs Lucy McArthur | " | 11 | " | | | Dec | 5 | 1922 | " | 11 | " | 200 acres, Griffin District | Quit Claim | 34 | 272-3 |
| " | | | | L. G. Ellington | Feb | 6 | " | | | Feb | 6 | 1923 | Feb | 6 | " | 250 acres, near Stephensville | Quit Claim | 39 | 249 |
| " | | | | L. P. Payer | " | " | " | | | " | " | " | " | " | " | 2 acres in Gordon | Quit Claim | 39 | 250 |
| " | | | | Letter Lumber Co | " | 9 | " | | | Jan | 2 | " | " | 9 | " | J. N. Putterford Land | Quit Claim | 39 | 251 |
| " | | | | Wes Taylor et al | Mar | 6 | " | | | Mar | 6 | " | Mar | 10 | " | House + Lat. somewhere | Quit Claim | 34 | 278-9 |
| " | | | | T. M. Lowery | Apr | 11 | " | | | Apr | 3 | " | Apr | 11 | " | 800 acres, 332 Dist | Quit Claim | 39 | 281 |
| " | | | | J. W. Doggen et al | " | " | " | | | " | " | " | " | " | " | Copy of Resolution | Quit Claim | 39 | 285 |
| " | | | | Geo. C. Caldwell & wife | " | 27 | " | | | " | " | " | " | 28 | " | 140 acres, W. N. District | Quit Claim | 39 | 288 |
| " | | | | Phoenix Mutual Life Insurance Co | " | " | " | | | Dec | 5 | 1922 | " | " | " | 556 1/2 acres, 23rd Dist | Quit Claim | 39 | 287-8 |
| " | | | | Louis Kimmber | " | 26 | " | | | Apr | 3 | 1923 | " | " | " | Land Maiden Creek Lodge | Quit Claim | 39 | 287 |
| " | | | | Phoenix Mutual Life Insurance Co | May | 15 | " | | | May | 15 | " | May | 18 | " | 527 acres, 3rd Dist— | Quit Claim | 39 | 291 |

This Index approved and adopted for use in the Counties of Georgia pursuant to the Act approved August 8, 1916, providing for uniform records throughout the State.

Filing Docket and General Index to Realty Deeds and Mortgages—GRANTORS

Cott's Patented Index Systems. Owned and manufactured by Walker, Evans & Cogswell Co., Charleston, S. C.

(35) Clifford Walker, Attorney General.

Refer to SUB-INDEX in front portion of Book for Alphabetical Arrangement and Page Reference to Names in this Index.

| GRANTORS FAMILY NAMES | GIVEN NAMES ABCDEFGHIJ | GIVEN NAMES IJKLMNO | GIVEN NAMES PQRSTUVWXYZ | GRANTEES | DATE OF FILING | | | | DATE OF INST'MT | | | DATE OF RECORD | | | LOCATION OF PROPERTY OR OTHER DESCRIPTION | Kind of Inst'mt | Book | Page |
|--------------------------|---------------------------|------------------------|----------------------------|-------------------------|----------------|-----|------|--------|-----------------|-----|------|----------------|-----|------|--|--------------------|------|--------|
| | | | | | Month | Day | Year | Hour | Month | Day | Year | Month | Day | Year | | | | |
| Wilkinson County | | | | Richard Griffin | June | 5 | 1923 | 8 a.m. | June | 5 | 1923 | June | 13 | 1923 | 1/2 acre Passmore Dist. | Quit claim | 39 | 297 |
| " | | | | E. N. Hallaway & wife | Aug | 7 | " | " | Aug | 7 | " | Aug | 7 | " | Two acres near Clayton | Quit claim | 39 | 310 |
| " | | | | L. P. Player | " | 14 | " | 2 P.M. | Apr | 3 | " | Aug | 14 | " | Tract Lot 700 near Dist. 2 | Quit claim | 39 | 311 |
| " | | | | L. P. Player | Oct | 10 | " | 2 a.m. | Oct | 2 | " | Oct | 15 | " | 1/2 acre Toombs Dist. abt Long Lot | Quit claim | 39 | 318-19 |
| " | | | | McCabe Ten Cent Co. | Nov | 15 | 1924 | 2 P.M. | Sept | 4 | " | Nov | " | 1924 | 2.02 1/2 acres "Bayton Clay Place" | Quit claim | 39 | 370 |
| " | | | | J. W. Beck & wife | " | 25 | " | 8 a.m. | Dec | 4 | " | " | 25 | " | July Dist. Book #39, Page #6 | Quit claim | 39 | 382 |
| " | | | | Mrs Missouri Barnes | July | 1 | " | 2 P.M. | July | 1 | 1924 | July | 2 | " | acres not given 1245 Dist. | Quit claim | 39 | 437 |
| " | | | | Wilkinson County Bank | " | 4 | 1925 | " | Nov | 4 | " | " | 7 | 1925 | House & Lot in Toombs Dist. | Quit claim | 39 | 565 |
| " | | | | Dr W. N. Parker | Aug | 10 | " | 8 a.m. | Oct | 7 | " | Aug | 10 | " | old County Jail & Lot | Quit claim | 39 | 575 |
| " | | | | Mrs Roseon Spear | Dec | 11 | " | " | Nov | " | 1925 | Dec | 11 | " | 10 acres, Roman Dist. | Quit claim | 41 | 25 |
| " | | | | W. E. Bloodworth | Oct | 4 | 1924 | " | " | 2 | 1924 | Oct | " | 1924 | 10 acres, reduced taxes | Quit claim | 41 | 186 |
| " | | | | J. M. Burke | Nov | 8 | " | " | Nov | " | " | Nov | 11 | " | 7.5 acres in 3 tracts near Gadsden | Quit claim | 41 | 180 |
| " | | | | Largy Southern Power Co | Dec | 18 | " | " | Sept | 7 | " | Dec | 30 | " | 100 foot strip Lot #39, 4th Dist. Ease | Quit claim | 41 | 221-2 |
| " | | | | State Highway Board | Nov | 1 | 1927 | " | Nov | 1 | 1927 | Nov | 4 | 1927 | 1.638 acres Right of way. | W.D. | 41 | 253 |
| " | | | | " | " | " | " | " | " | " | " | " | " | " | 0.322 acres " " " | W.D. | 41 | 254 |
| " | | | | J. O. Davidson | June | 25 | " | " | May | 20 | " | June | 25 | " | Timber on 335 acres, 352nd Dist. near | Quit claim | 41 | 319-20 |

Filing Docket and General Index to Realty Deeds and Mortgages—GRANTORS

Refer to SUB-INDEX in front portion of Book for Alphabetical Arrangement and Page Reference to Names in this Index.

Cott Patented Index Systems.
Manufactured by Geo. D. Barnard Sta. Co., St. Louis, Mo.

(25)

| | GRANTORS FAMILY NAMES | GIVEN NAMES ABCDEFGHIJ | GIVEN NAMES KLMNO | GIVEN NAMES PQRSTUVWXYZ | GRANTEES | DATE OF FILING | | | | DATE OF INSTRUM'T | | | DATE OF RECORD | | | LOCATION OF PROPERTY OR OTHER DESCRIPTION | KIND OF INST'MT | BOOK | PAGE | | |
|--|--------------------------|---------------------------|----------------------|----------------------------|--------------------------------|----------------|------|------|------|-------------------|-------|-----------|----------------|-------|------|--|--|--|---------------|------|------|
| | | | | | | MONTH | DAY | YEAR | HR. | MIN. | MONTH | DAY | YEAR | MONTH | DAY | | | | | YEAR | |
| | Wilkinson County | | | | | J. M. Lang | June | 25 | 1927 | a.m. | 8 | June | 7 | 1927 | June | 27 | 1927 | 50 acres, Lat 201, J.W. Manson Place | quit claim | 41 | 321 |
| | | | | | Katherine Caswell et al | " | " | " | " | " | " | " | " | " | " | " | 50 acres. | quit claim | 41 | 321 | |
| | | | | | Mrs Lucy S. McArthur | July | 5 | " | " | " | " | July | 5 | " | July | 8 | " | 50 acres, Lat 134, 2nd Dist. | quit claim | 41 | 325 |
| | | | | | H. O. Halliman | Aug | 13 | " | " | " | " | Aug | 13 | " | " | " | 25 acres, 329 Dist. Taxes H. O. Halliman | quit claim | 41 | 335 | |
| | | | | | E. E. Miller | Oct | 21 | " | " | " | " | Oct | 19 | " | Oct | 22 | " | Lat in Garden Sta. | quit claim | 41 | 3689 |
| | | | | | State Highway Board | May | 1 | 1928 | " | " | " | May | 1 | 1928 | May | 1 | 1928 | 0.458 acres, Right of way | W.D. | 41 | 436 |
| | | | | | Comm Mutual Life Ins. Co. | Oct | 10 | " | " | " | " | Oct | 6 | " | Oct | 17 | " | 2 tracts 7.0 Dist. add for taxes 1926 | quit claim | 41 | 490 |
| | | | | | J. A. Franklin's Estate | Dec | 4 | " | " | 2 | " | Dec | 4 | " | Dec | 4 | " | 50 acres, 331st Dist. J. A. Franklin lands | quit claim | 45 | 639 |
| | | | | | J. H. Reynolds | Dec | 29 | " | " | 8 | " | Dec | 4 | " | " | 31 | " | 100 acres, 331st Dist. | quit claim | 41 | 500 |
| | | | | | Missouri State Life Ins. Co. | Apr | 2 | 1929 | a.m. | 2 | " | Apr | 2 | 1929 | Apr | 5 | 1929 | 50 acres & 50 acres, Mary Whitcomb lands | quit claim | 41 | 5234 |
| | | | | | By Comm - Howard M. Smith rep. | June | 12 | " | " | " | " | June | 8 | " | June | 13 | " | 50 acres, 331st Dist. See Book 41, Page 316-17 | quit claim | 41 | 552 |
| | | | | | E. R. Pusmith | Oct | 9 | " | " | " | " | Feb | 5 | " | Oct | 12 | " | 40 acres, 330th Dist. | quit claim | 41 | 601 |
| | | | | | State Highway Board | Dec | 7 | " | " | 8 | " | Not given | " | " | Dec | 12 | " | 4,530 acres, Right of way. | W.D. | 50 | 20 |
| | | | | | Emma Miller | Jan | 27 | 1930 | a.m. | 2 | " | Jan | 25 | 1930 | Jan | 28 | 1930 | 25 acres. | quit claim | 50 | 40 |
| | | | | | Sarah Underwood | May | 4 | " | " | " | " | " | 27 | " | Apr | 14 | " | 25 acres. See Deed Book 50, Page 73 | quit claim | 50 | 69 |
| | | | | | Phenix Mutual Life Ins. Co. | July | 25 | " | " | 8 | " | July | 15 | " | July | 26 | " | 2 tracts-50 acre each, P. L. Davis lands | quit claim | 50 | |

50/69

50/102

Filing Docket and General Index to Realty Deeds and Mortgages—GRANTORS

Refer to SUB-INDEX in front portion of Book for Alphabetical Arrangement and Page Reference to Names in this Index.

Cott Patented Index Systems.
Manufactured by Geo. D. Barnard Sta. Co., St. Louis, Mo.

| C | GRANTORS FAMILY NAMES | GIVEN NAMES A B C D E F G H | GIVEN NAMES I J K L M N O | GIVEN NAMES P Q R S T U V W X Y Z | GRANTEES | DATE OF FILING | | | | DATE OF INSTRUM'T | | | DATE OF RECORD | | | LOCATION OF PROPERTY OR OTHER DESCRIPTION | KIND OF INST'MT | BOOK | PAGE |
|---|-----------------------------|---|------------------------------|--------------------------------------|--|----------------------|------|------|--------|-------------------|------|---------|----------------|---------------------------------------|-----------------|--|--------------------|------|------|
| | | | | | | MONTH | DAY | YEAR | HR. M. | MONTH | DAY | YEAR | MONTH | DAY | YEAR | | | | |
| | Wilkinson County | Per Sheriff | | | H. B. Ryal | Aug | 1 | 1933 | P. 2m | June 6 | 1933 | Aug 1 | 1933 | 50 acres in Ramoth District. | S.D. | 50 | 443-444 | | |
| | " | Per Comm. | | | Mrs W. B. Ryles | " | " | " | " | April | 1933 | " | 2 | Resolution | Resolution | 50 | 444 | | |
| | " | Per Victor Davidson | | | Mrs W. B. Ryles | " | 14 | " | P. 2m | Aug 14 | " | " | 15 | Land in Gordon | Deed | 50 | 448 | | |
| | " | Per Victor Davidson | | | Mrs W. B. Ryles | " | 14 | " | " | " | " | " | " | Land in Gordon | Deed | 50 | 448 | | |
| | " | Per Victor Davidson | | | Mrs W. B. Ryles | " | " | " | " | " | " | " | " | Land and improvements thereon in bond | Deed | 50 | 448 | | |
| | " | Per Sheriff | Ludwig | W. H. Parker | Fred Byington | Sept 11 | " | " | A. M. | Dec. 6 | 1932 | Sept 11 | " | 10 acre Land near McIntyre | S-D. | 50 | 451 | | |
| | Wilkinson County | Per Sheriff | John | Speers | Wife | Wilkinson | | | | | | | | | | | | | |
| | Wilkinson County | Per Sheriff | | | Mrs W. B. Ryle | " | 19 | " | " | June 6 | 1933 | Sept 19 | " | 50 acres in Ramoth District. | S-D. | 50 | 466 | | |
| | Wilkinson County | Per Victor Davidson at house by Commissioner | | | Wilkinson County Bank | Nov. 9 | " | " | P. 2m | Nov 9 | " | Nov 10 | " | 60.5 acre Diver north of Land | Quit-claim deed | 50 | 504 | | |
| | Wilkinson County | Per Comm. | | | W. J. Garbrough | " | 16 | " | 9m | " | 16 | Nov 16 | " | 60. acres in High Hill Dist. | Quit-claim deed | 50 | 507 8 | | |
| | " | Per Comm. | | | Exchange Bank of Middle | " | 23 | " | " | " | 17 | " | 23 | 20 " Land Jory Dist. | " | " | 510 | | |
| | " | Per Comm. | | | Wilkinson County Bank | " | " | " | P. 2m | Oct. 17 | " | Nov. 23 | " | 50 " Land in 330 Dist | Quit-claim deed | " | 510 | | |
| | " | Per Comm. | | | W. H. Wright | Nov. 25 | " | " | 9m | Jan 9 | 1933 | " | 25 | 2.5 acres and 1 dwelling house | Quit-claim deed | " | 511 | | |
| | " | By Victor Davidson as Commissioner | | | The Federal Land Bank of Columbia S.C. | Dec 15 | " | " | P. 2m | Nov. 23 | " | Dec 25 | " | 50 acre Part of J.P. Homecutt Land | Deed | 50 | 516 | | |
| | " | Per Comm. | | | Mrs Wilkie Mae Davis | Jan 17 | 1934 | 9m | " | Jan 17 | 1934 | Jan 17 | 1934 | 10 acre land 328 dist | Quit-claim deed | 50 | 528 | | |
| | " | Per Comm. | | | L. H. Walker | Feb 3 | 1934 | " | " | " | 1934 | Feb 3 | 1934 | 35 acre road Fontenay | " | 50 | 549 | | |

Filing Docket and General Index to Realty Deeds and Mortgages—GRANTORS

Refer to SUB-INDEX in front portion of Book for Alphabetical Arrangement and Page Reference to Names in this Index.

Cott Patented Index Systems.
Manufactured by Geo. D. Barnard Sta. Co., St. Louis, Mo.

35

| GRANTORS FAMILY NAMES | GIVEN NAMES A B C D E F G H | GIVEN NAMES I J K L M N O | GIVEN NAMES P Q R S T U V W X Y Z | GRANTEES | DATE OF FILING | | | | DATE OF INSTRUM'T | | | DATE OF RECORD | | | LOCATION OF PROPERTY OR OTHER DESCRIPTION | KIND OF INST'MT | BOOK | PAGE | |
|--------------------------|--------------------------------|------------------------------|--------------------------------------|-----------|-----------------------------------|------|------|--------|-------------------|------|------|----------------|------|------|--|--------------------------------|------|------|--------|
| | | | | | MONTH | DAY | YEAR | HR. M. | MONTH | DAY | YEAR | MONTH | DAY | YEAR | | | | | |
| Wilkinson County | | | | Per Comm. | Joseph E. Kemp | Feb | 5 | 1934 | 2 PM | Feb | 3 | 1934 | Feb | 5 | 1934 | 133.5 acres | gcd | 50 | 530 |
| " | " | " | " | " | Central of Ga. Ry. Co. | Apr | 7 | 1911 | 8 AM | | | | Apr | 7 | 1911 | | Deed | 13 | 527-5 |
| " | " | " | " | " | James R. Moore | Feb | 15 | 1934 | 2 AM | Feb | 3 | 1934 | Feb | 15 | 1934 | 1.50 acres Land | gcd | 50 | 537-8 |
| " | " | " | " | " | W. N. Burke | " | 19 | " | 2 PM | " | 19 | " | Feb | 19 | " | 75 acres | gcd | 50 | 539 |
| " | " | " | " | " | The Federal Land Bank of Columbia | Mar | 6 | " | " | " | 27 | " | Mar | 27 | " | 60 acres of Dwyer Justice Land | gcd | 50 | 579 |
| " | " | " | " | " | Mrs Myrtle B. Tate | " | 23 | " | 9 AM | Mar | 23 | " | " | 24 | " | 80 acres Land | gcd | 50 | 578 |
| " | " | " | " | " | Mrs W. H. Parker | Apr | 12 | " | " | Dec | 2 | 1930 | Apr | 13 | 1934 | 10 acres Land sold for taxes | gcd | 50 | 610-1 |
| " | " | " | " | " | W. C. Williams | " | 16 | " | " | Nov | 4 | 1930 | " | 16 | 1934 | 25 acres Land | gcd | 50 | 613-14 |
| " | " | Per | " | " | J. M. Beck et al | " | 26 | " | 2 PM | Apr | 10 | 1934 | " | 26 | " | 10 acres Land | " | " | 629 |
| " | " | " | " | " | Otis Beck et al | " | " | " | " | " | " | " | " | " | " | " | " | " | " |
| " | " | " | " | " | Allen Davidson | " | 27 | " | " | " | 27 | " | " | 27 | " | 50 acres Land | " | 50 | 631 |
| " | " | " | " | " | Henry A. Walden | " | 30 | " | 4 AM | Apr | 30 | 1934 | Apr | 30 | 1934 | 30 acres Land | " | " | 631 |
| " | " | " | " | " | Federal Land Bank of Columbia | May | 12 | " | " | May | 10 | " | May | 12 | 1934 | 40 acres of J. R. Daniels Land | " | 52 | 70 |
| " | " | " | " | " | Mrs Jessie Watkins | " | 18 | " | 5 PM | " | 17 | " | " | 19 | " | 50 acres Land | " | 52 | 73-74 |
| " | " | " | " | " | Emma Holder | May | 22 | " | 9 AM | May | 22 | " | May | 22 | 1934 | 30 acres Land | " | 52 | 75-76 |
| " | " | " | " | " | J. Emory Stuber | June | 11 | " | " | June | 11 | " | June | 11 | " | One house & Lot in London | " | 52 | 86 |

Filing Docket and General Index to Realty Deeds and Mortgages—GRANTORS

Refer to SUB-INDEX in front portion of Book for Alphabetical Arrangement and Page Reference to Names in this Index.

Cott Patented Index Systems.
Manufactured by Geo. D. Barnard Sta. Co., St. Louis, Mo.

| GRANTORS FAMILY NAMES | GIVEN NAMES A B C D E F G H | GIVEN NAMES I J K L M N O | GIVEN NAMES P Q R S T U V W X Y Z | GRANTEES | DATE OF FILING | | | | DATE OF INSTRUM T | | | DATE OF RECORD | | | LOCATION OF PROPERTY OR OTHER DESCRIPTION | KIND OF INST' M T | BOOK | PAGE |
|--------------------------|--------------------------------|------------------------------|--------------------------------------|----------------------|----------------|-----|------|---------|-------------------|-----|------|----------------|-----|------|--|----------------------|------|-------|
| | | | | | MONTH | DAY | YEAR | HR. M. | MONTH | DAY | YEAR | MONTH | DAY | YEAR | | | | |
| Wilkinson | County | Per Com. | | John Stoker | June | 11 | 1934 | 9 a.m. | June | 11 | 1934 | June | 11 | 1934 | 40 acre Land sold for tax | g.c.D. | 52 | 87 |
| " | " | " | | Fernando Cannon | " | " | " | " | " | " | " | " | " | " | 40 acre Land sold for tax | g.c.D. | 52 | 87 |
| " | " | " | | Joan & Pirm | June | 12 | " | 2 P.m. | June | 11 | 1934 | " | 12 | " | Land sold for tax | g.c.D. | 52 | 88 |
| " | " | " | | J. C. Wood | July | 5 | " | 7 a.m. | July | 5 | " | July | 5 | " | 20 acre Land sold for tax | g.c.D. | 52 | 108 |
| " | " | " | | Dr. W. C. Williams | July | 13 | " | 2 P.m. | July | 13 | " | July | 14 | " | 25 acres & 40 acre 2 tracts | g.c.D. | 52 | 109 |
| " | " | " | | R. D. Spiree | Aug | 7 | " | " | Aug | 7 | " | Aug | 9 | " | 50 acre Land sold for tax | g.c.D. | 52 | 115-6 |
| " | " | " | | H. B. Bloodworth | Sept | 5 | " | 2 P.m. | Sept | 5 | 1934 | Sept | 6 | " | 40 acre Land 2 tracts | g.c.D. | 52 | 126 |
| " | " | " | | C. A. Rahman | Oct | 2 | " | 9 a.m. | Sept | 29 | 1934 | Oct | 8 | 1934 | 500 acre Land | g.c.D. | 52 | 139 |
| " | " | " | | Will Francis | " | 19 | " | 2 P.m. | Oct | 19 | " | Oct | 20 | " | house & one acre of land in Gordon | g.c.D. | 52 | 144 |
| " | " | " | | H. L. D. Hughes | Dec. | 21 | " | 10 a.m. | Dec | 21 | " | Dec. | 21 | " | Lot in Summitt. | g.c.D. | 52 | 168 |
| " | " | Per Shuff | | W. Buford Richardson | Jan. | 1 | 1935 | 9 a.m. | Jan. | 1 | 1935 | Jan | 2 | 1935 | 100 acre Land sold for tax | S-D | 52 | 171 |
| " | " | Per Com. | | W. Buford Richardson | " | 2 | " | " | " | 2 | " | " | " | " | 25 " " in Dwyer district | g.c.D. | 52 | 170-1 |
| " | " | Per Com. | | J. I. Stoker | Jan | 4 | 1935 | 9 a.m. | Dec | 29 | 1934 | Jan | 4 | 1935 | one house & lot in Gordon | g.c.D. | 52 | 175 |
| " | " | " | | J. M. Lang | " | 14 | " | " | Dec | 29 | " | " | 14 | " | 90 acres of Land of Redemption for Tax | g.c.D. | 52 | 177 |
| " | " | " | | J. R. Hammett & wife | " | 23 | " | 2 P.m. | " | 24 | " | " | 23 | " | 50 acre of Land Redemption for Tax | " | 52 | 182 |
| " | " | " | | Mrs C. O. Butler | Mar | 5 | " | 2 P.m. | Mar | 5 | 1935 | Mar | 7 | " | 100 acre Land sold for Tax | g.c.D. | 52 | 205 |

Filing Docket and General Index to Realty Deeds and Mortgages—GRANTORS

Refer to SUB-INDEX in front portion of Book for Alphabetical Arrangement and Page Reference to Names in this Index.

Cott Patented Index Systems.
Manufactured by Geo. D. Barnard Sta. Co., St. Louis, Mo.

| GRANTORS FAMILY NAMES | GIVEN NAMES A B C D E F G H | GIVEN NAMES I J K L M N O | GIVEN NAMES P Q R S T U V W X Y Z | GRANTEES | DATE OF FILING | | | | DATE OF INSTRUMT | | | DATE OF RECORD | | | LOCATION OF PROPERTY OR OTHER DESCRIPTION | KIND OF INST'NT | BOOK | PAGE |
|--------------------------|--------------------------------|------------------------------|--------------------------------------|---------------------------|----------------------------|-----|------|--------|------------------|-----------|---------------|----------------|---------------|---|--|--------------------|---------|------|
| | | | | | MONTH | DAY | YEAR | HR. M. | MONTH | DAY | YEAR | MONTH | DAY | YEAR | | | | |
| | | | | | | | | | | | | | | | | | | |
| | | | | Wickinson County Pa Comm. | Mrs Joel A Smith | | | | Jan 14 1936 | P.M. | Jan 7 1936 | Jan 15 1936 | 475 acm | land sold for tax | 900 | 52 | 354 | |
| | | | | | Mrs E C Adams | | | | Apr 3 " 42 | pub | 31 " " | Apr 3 " " | 32 acm | land sold for tax of Mrs. M. J. Adams | 900 | 52 | 386-7 | |
| | | | | | R. B. Brown | | | | May 6 " " | P.M. | Jan 1936 | May 9 " " | 231 acm | Land sold for tax of Mrs. J. E. Taylor | 900 | 52 | 399-400 | |
| | | | | | R. B. Brown | | | | " " " " | May 5 " " | " " " " | " " " " | 72 acm | Land sold for tax of J. E. Taylor | " | " | 400 | |
| | | | | | J. Lander | | | | " 4 " " | " 5 " " | " 16 " " | " 16 " " | 150 acm | Land of J. E. Taylor | " | " | 404 | |
| | | | | | M. J. Dennis | | | | June 3 " " | " " | June 2 " " | June 3 " " | lot in Gordon | land sold for tax | " | " | 411 | |
| | | | | | B. V. Hall | | | | " 12 " " | " " | " 2 " " | " 12 " " | 158 acm | land sold for tax | " | 52 | 418 | |
| | | | | | J. S. Hall | | | | " " " " | " " " " | " " " " | " " " " | 300 | land sold for tax | " | " | 418 | |
| | | | | | State Highway Board of Pa | | | | " 16 " " | " " | not given | " 23 " " | 2,743 | Land Right of way | Ord | 60 | 297 | |
| | | | | | Mrs Joel A Smith | | | | " 17 " " | P.M. | Jan 7 " " | Jan 15 " " | 475 acm | Land sold for tax | 900 | 52 | 354 | |
| | | | | | Joe M. Lang | | | | Aug 28 " " | 42 | Aug 4 " " | Aug 28 " " | 80 acm | Land sold for tax | 900 | 52 | 450 | |
| | | | | | Martha E. Collins | | | | Sept 1 " " | P.M. | Dec. 3 " 1935 | Sept 2 " " | 1 | brick store in town | 900 | 52 | 455 | |
| | | | | | James Collins Sr. | | | | " " " " | " " | 3 " " | " " " " | 1 | brick store " " | " | 52 | 455 | |
| | | | | | Mrs. Adeline Dwyer O'Quinn | | | | " 5 " " | 11 A.M. | Sept 1 1934 | " 5 " " | 100 acm | Land sold for tax | " | 52 | 456 | |
| | | | | | Lewis Binstler | | | | Oct 2 " " | 2 P.M. | Sept 16 " " | Oct 3 " " | 25 acm | Land sold for tax | " | 52 | 462 | |
| | | | | | W. D. Dixon | | | | " 17 " " | " " | Oct 15 " " | " 17 " " | 50 acm | Land sold for tax of Mrs. J. M. O'Quinn | " | 52 | 471 | |
| | | | | | | | | | | | | | | | | | | |

of Mrs. J. M. O'Quinn
Book
note
52/471

Filing Docket and General Index to Realty Deeds and Mortgages—GRANTORS

Refer to SUB-INDEX in front portion of Book for Alphabetical Arrangement and Page Reference to Names in this Index.

Cott Patented Index Systems.
Manufactured by Geo. D. Barnard Sta. Co., St. Louis, Mo.

35

| GRANTORS FAMILY NAMES | GIVEN NAMES ABCDEFGHIJ | GIVEN NAMES KLMNO | GIVEN NAMES PQRSTUWXYZ | GRANTEES | DATE OF FILING | | | | DATE OF INSTRUM'T | | | DATE OF RECORD | | | LOCATION OF PROPERTY OR OTHER DESCRIPTION | KIND OF INSTRUM'T | BOOK | PAGE | |
|--------------------------|---------------------------|----------------------|---------------------------------|---------------------------------|----------------|-----|------|-----|-------------------|-------|-----|----------------|-------|-----|--|--|------|------|-------|
| | | | | | MONTH | DAY | YEAR | HR. | M. | MONTH | DAY | YEAR | MONTH | DAY | | | | | YEAR |
| Wickinson | County | Per Com. | Wickinson County Bank | Wickinson County Bank | Oct | 29 | 1936 | 9 | AM | Oct | 15 | 1936 | Oct | 29 | 1936 | 40 acre Land sold for tax <i>of Mrs A J Andrews & son</i> | Geo | 52 | 477 |
| " | " | Per Comm. | P. A. Warren | P. A. Warren | Nov. | 10 | " | 5 | PM | Nov. | 3 | " | Nov. | 11 | " | 50 acre Land sold for tax | " | " | 478 |
| " | " | Per Comm. | D. G. Cahiff | D. G. Cahiff | " | 13 | " | 2 | PM | May | 5 | " | " | 14 | " | 35 acre Land sold for tax <i>of Mrs Cott.</i> | " | " | 480 |
| " | " | Per Com. | J. G. Cauly | J. G. Cauly | " | 20 | " | 11 | AM | Oct | 15 | " | Nov. | 20 | " | 170 acre Land 2 tracts sold for tax <i>of estate of Elmer Coney.</i> | " | " | 483 |
| " | " | Per Com. | R. F. Bell | R. F. Bell | " | 23 | " | 9 | AM | Nov | 3 | " | " | 23 | " | 50 acre Land sold for tax | " | " | 483 |
| " | " | Per Com. | J. B. J. R. & Mrs. Thomas Dwyer | J. B. J. R. & Mrs. Thomas Dwyer | " | 30 | " | 2 | PM | Oct | 15 | " | Dec | 1 | " | 3 tract 15.5 acre Land sold for tax | " | " | 487 |
| " | " | Per Com. | L. F. Carson | L. F. Carson | Dec. | 1 | " | 9 | AM | Dec | 1 | " | Dec | 2 | " | 2 tract 215 acre Land sold for tax <i>the property of Mrs. L. E. Dwyer.</i> | " | " | 487-8 |
| " | " | Per Comm. | M. L. Holder | M. L. Holder | " | 2 | " | 9 | AM | " | 1 | " | " | " | " | 45 acre Land sold for tax as 3 tract | " | " | 488 |
| " | " | Per Comm. | Mrs. Francis Wheeler Holder | Mrs. Francis Wheeler Holder | " | " | " | " | " | " | 1 | 1935 | " | 2 | " | 112 1/2 acre Land sold for tax <i>Property of Mattie Rye & sister</i> | " | " | 488 |
| " | " | Per Comm. | S. J. Linnson | S. J. Linnson | " | " | " | " | " | " | 1 | 1936 | " | " | " | 150 acre Land sold for tax as the <i>Property of J. E. Heginton</i> | " | 52 | 488-9 |
| " | " | Per Com. | E. A. Wilson | E. A. Wilson | " | " | " | " | " | " | 1 | " | " | " | " | 22.5 acre Land sold for tax as the <i>Property of W. E. Jones Est</i> | " | 52 | 489 |
| " | " | " | Mrs. C. G. Daniel | Mrs. C. G. Daniel | " | " | " | " | " | " | 1 | 1936 | " | " | " | 30 acre Land sold for tax as the <i>Property of J. F. Wood & wife</i> | " | 52 | 489 |
| " | " | " | Wickinson County Bank | Wickinson County Bank | " | " | " | " | " | " | " | " | " | " | " | 65 acre Land sold for tax as the <i>Property of Clarence Mallory</i> | " | 52 | 490 |
| " | " | " | Roscoe Mallory | Roscoe Mallory | " | " | " | " | " | " | " | " | " | " | " | 80 acre Land sold for tax as the <i>Property of Robert & Agnes</i> | " | " | 490 |
| " | " | " | P. J. Lord | P. J. Lord | " | 16 | " | 2 | PM | Sept | 16 | " | Dec | 16 | " | One acre Land sold for tax as property <i>of Susan Koverden</i> | " | " | 497-8 |
| " | " | " | Tom Washington | Tom Washington | Jan. | 5 | " | " | " | Jan | 5 | " | Jan | 6 | 1937 | 14.5 acre Land sold for tax as property of | " | " | 509 |

Filing Docket and General Index to Realty Deeds and Mortgages—GRANTORS

Refer to SUB-INDEX in front portion of Book for Alphabetical Arrangement and Page Reference to Names in this Index.

Cott Patented Index Systems.
Manufactured by Geo. D. Barnard Sta. Co., St. Louis, Mo.

| GRANTORS FAMILY NAMES | GIVEN NAMES A B C D E F G H | GIVEN NAMES I J K L M N O | GIVEN NAMES P Q R S T U V W X Y Z | GRANTEES | DATE OF FILING | | | | DATE OF INSTRUM'T | | | DATE OF RECORD | | | LOCATION OF PROPERTY OR OTHER DESCRIPTION | KIND OF INST'M'T | BOOK | PAGE |
|--------------------------|--------------------------------|------------------------------|--------------------------------------|------------------------|----------------|-----|------|------------|-------------------|-----|------|----------------|-----|------|--|---------------------|------|--------|
| | | | | | MONTH | DAY | YEAR | Hr. M. | MONTH | DAY | YEAR | MONTH | DAY | YEAR | | | | |
| Nickerson | County | Co | Comm. | Tom Washington | Jan | 7 | 1937 | 9 A.M. | Jan | 5 | 1936 | Jan | 7 | 1937 | 100 acre land sold for tax as property of C. E. Ravnich as property of Lawrence Louth | Geo | 52 | 570 |
| " | " | " | " | Tom Washington | " | " | " | " | " | " | " | " | " | " | Home & lot in Swanton sold for tax property of William Blumhelt | " | " | 570 |
| " | " | " | " | Tom Washington | " | " | " | 2 P.M. | " | " | " | " | " | " | Home & lot in " sold as prop't | " | " | 570-11 |
| " | " | " | " | Pierre & Orr | Feb | 11 | 1937 | " | Jan | 13 | 1932 | Feb | 12 | 1927 | 100 acre land. | " | 52 | 540 |
| " | " | " | " | Mrs R M Stoney | Mar | 8 | 1936 | " | Dec | 1 | 1936 | Mar | 8 | 1937 | Land sold for tax | " | 52 | 530-57 |
| " | " | " | " | R C Loul Jr. | May | 4 | " | " | May | 4 | 1937 | May | 4 | 1937 | 90 acre land in Rock dist of RR and W & Wynn. | " | 52 | 567 |
| " | " | " | " | Nickerson County Bank | " | 17 | " | " | Mar. | 2 | 1937 | " | 18 | " | 150 acre land sold for tax as property Mrs Eda Hughes | " | " | 577 |
| " | " | " | " | Alex Hansen of Mackay | June | 21 | 1937 | " | June | 8 | " | June | 21 | 1937 | 2 tract land sold for tax as property of | " | 52 | 593-4 |
| " | " | " | " | Mrs. J. H. Budwell Jr. | July | 2 | 1937 | 10 A.M. | Oct | 6 | 1925 | July | 2 | 1937 | 30 acre land sold for tax | Geo | 52 | 600 |
| " | " | " | " | B B. Kimmington | " | 27 | " | 2 P.M. | May | 4 | 1937 | " | 28 | " | 1-acre & lot in Rock dist. | Geo | 52 | 613 |
| " | " | " | " | Merchant & Farm Bank | Sept | 7 | " | 2 P.M. | Sept | 7 | " | Sept | 7 | " | 100 acre land in Ramoth dist | Geo | 52 | 626 |
| " | " | " | " | Isaac Walburn | Oct | 2 | " | 2 P.M. | Dec | 1 | 1936 | Oct | 2 | 1937 | 40 acre land sold for tax | " | 52 | 633 |
| " | " | " | " | L. E. Thompson | " | 14 | " | 6 P.M. | Dec | 8 | 1936 | " | 15 | " | 20 2 1/2 A in 3rd land dist | " | 57 | 8-9 |
| " | " | " | " | Cleve Ryle | Nov. | 4 | " | 2 A.M. | Nov | 3 | 1937 | Nov. | 4 | " | Home and lot in Gordon | Geo | 57 | 24 |
| " | " | " | " | J. D. Taylor | " | 10 | " | 9 A.M. | Nov | 2 | 1937 | " | 10 | " | Land sold for tax as the property of J. D. Taylor | " | " | 41-42 |
| " | " | " | " | L. A. Tarpley | " | 22 | " | 2 P.M. | " | 2 | " | " | 22 | " | 40 acre land sold for tax | Geo | 57 | 50 |

Filing Docket and General Index to Realty Deeds and Mortgages—GRANTORS

Refer to SUB-INDEX in front portion of Book for Alphabetical Arrangement and Page Reference to Names in this Index.

Cott Patented Index Systems.
Manufactured by Geo. D. Barnard Sta. Co., St. Louis, Mo.

| GRANTORS FAMILY NAMES | GIVEN NAMES A B C D E F G H | GIVEN NAMES I J K L M N O | GIVEN NAMES P Q R S T U V W X Y Z | GRANTEES | DATE OF FILING | | | | DATE OF INSTRUM'T | | | DATE OF RECORD | | | LOCATION OF PROPERTY OR OTHER DESCRIPTION | KIND OF INST'MT | BOOK | PAGE |
|-------------------------------------|--------------------------------|------------------------------|--------------------------------------|---------------------------------------|----------------|-----|------|----------|-------------------|-----|------|----------------|-----|------|--|--------------------|------|--------|
| | | | | | MONTH | DAY | YEAR | HR. M. | MONTH | DAY | YEAR | MONTH | DAY | YEAR | | | | |
| Wilkinson County, Per Commissioners | | | | Home Owners Loan Corp. | Dec | 7 | 1937 | 5 PM | Nov | 7 | 1937 | Dec | 8 | 1937 | Property of L. R. Hardie sold for tax | Q.C.D. | 57 | 52- |
| " | " | " | " | C. S. Baldwin Jr | " | 21 | " | 10 AM | Sept | 23 | " | " | 21 | " | 20 Acre land in Turkey creek Dist | " | 57 | 62- |
| " | " | " | " | J. C. Dixon | Jan | 6 | 1938 | 9 PM | Jan | 5 | 1937 | Jan | 7 | 1938 | 1/8 acre land sold for tax | " | " | 71-2 |
| " | " | " | " | Leanna Wiggins | " | 21 | " | 9 AM | June | 2 | 1936 | " | 21 | 1938 | House & Lot in Gordon | " | 59 | 403-4 |
| " | " | " | " | Suzette M. Lawe | Feb | 1 | 1938 | " | Feb | 1 | 1938 | Feb | 1 | 1938 | 50 acre land sold for tax | " | 57 | 94 |
| " | " | " | " | Crawford Burney | " | 15 | " | 2 PM | Oct | 30 | 1935 | " | 15 | " | 2 acres land in Town of Gordon | " | 57 | 98 |
| " | " | " | " | Mrs. F. C. Jorner | Mar | 11 | 1938 | 9 AM | Dec | 4 | 1933 | Mar | 11 | 1938 | 40 acre land sold for tax 1931 | " | 57 | 112-12 |
| " | " | " | " | Mrs B. H. Jarkem | " | 28 | " | 1 PM | Mar | 1 | 1938 | " | 28 | " | 40 acre land sold for tax | " | 57 | 126 |
| " | " | " | " | Maurice Johnson | " | " | " | " | " | " | " | " | 31 | " | House & lot in Gordon | " | " | 129 |
| " | " | " | " | State Highway Board of Ga | Apr | 1 | " | 2 PM | " | 31 | " | Apr | 2 | " | 0.14 acre Right of way | W.D. | 60 | 58) |
| " | " | " | " | Mrs. Dana Hanson | " | # | " | " | " | " | " | " | 4 | " | 50 acre land sold for tax | Q.C.D. | 57 | 129 |
| " | " | " | " | J. J. Youngblood | " | 5 | " | 3 PM | Apr | 5 | " | " | 5 | " | Brick building & tracts of land sold for tax | " | 57 | 129- |
| " | " | " | " | Merchants & Citizens Bank of McRae | " | 20 | " | " | Mar | 31 | " | " | 21 | " | 290 A land sold for tax | " | " | 132 |
| " | " | " | " | W. L. Pennington | May | 3 | " | 9 AM | Jul | 5 | 1935 | May | 3 | " | 35 acres land sold for tax | " | " | 140 |
| " | " | " | " | W. W. Taylor | June | 7 | " | 11:45 AM | June | 7 | 1938 | June | 7 | " | 40 acre land & 2 tracts sold for tax | Q.C.D. | " | 162 |
| " | " | " | " | A. L. Vinson & Wife | " | " | " | 4 PM | " | " | " | " | " | " | 25 " in Ramoth Dist. | Q.C.D. | " | 163 |

Filing Docket and General Index to Realty Deeds and Mortgages—GRANTORS

Refer to SUB-INDEX in front portion of Book for Alphabetical Arrangement and Page Reference to Names in this Index.

Cott Patented Index Systems.
Manufactured by Geo. D. Barnard Sta. Co., St. Louis, Mo.

(35)

| GRANTORS FAMILY NAMES | GIVEN NAMES A B C D E F G H | GIVEN NAMES I J K L M N O | GIVEN NAMES P Q R S T U V W X Y Z | GRANTEES | DATE OF FILING | | | | DATE OF INSTRUM'T | | | DATE OF RECORD | | | LOCATION OF PROPERTY OR OTHER DESCRIPTION | KIND OF INST'NT | BOOK | PAGE |
|--------------------------|--------------------------------|------------------------------|--------------------------------------|------------------------|----------------|-----|------|-----------|-------------------|-----|------|----------------|-----|------|--|--------------------|------|-------|
| | | | | | MONTH | DAY | YEAR | HR. M. | MONTH | DAY | YEAR | MONTH | DAY | YEAR | | | | |
| Wilkinson County, | Per | Commissioner | | State Highway Board | Jun | 8 | 1935 | 5 P.M. | Jun | 7 | 1938 | Jun | 8 | 1938 | 0.024 acres Right of Way | WR. | 60 | 584 |
| " | " | " | " | W. E. Honeycutt | " | 11 | " | 10 A.M. | Feb | 2 | 1937 | " | 11 | " | 1-acre & 5-acre land sold for tax | Geo | 57 | 168-9 |
| " | " | " | " | J. H. Davis & Wife | July | 5 | " | 3 P.M. | July | 5 | 1938 | July | 5 | " | 20 acres land sold for tax | " | " | 171 |
| " | " | " | " | Atis W. Beck | " | " | " | " | " | " | " | " | " | " | 15 acres of land sold for tax in July | " | " | " |
| " | " | " | " | D. A. Bloodworth | Aug | 29 | " | 9 | Aug | 3 | 1937 | Aug | 29 | " | 50 acres land in Bloodworth | Cont | " | 235 |
| " | " | " | " | J. J. Ethridge | Sept. | 19 | " | 12 A.M. | Jun | 1 | 1938 | Sept | 19 | 1938 | 100 acre pauper farm | Contract | 57 | 238 |
| " | " | " | " | J. E. Miller | Nov | 1 | " | 12 A.M. | Nov | 1 | " | Nov | 1 | " | 800 acres land in W. Co. sold for tax | Geo | " | 258 |
| " | " | " | " | Hein of J. R. Bogg | " | " | " | 2 P.M. | " | " | " | " | 1 | " | 20 acre Land sold for tax | Geo | 57 | 258 |
| " | " | " | " | E. W. Green | Dec | 6 | " | 2 P.M. | Dec | 6 | 1938 | Dec | 6 | 1938 | 200 acre Land sold for tax | Geo | 57 | 273-4 |
| " | " | " | " | Mrs Mary A Smallwood | " | 16 | " | 9 A.M. | " | " | " | " | 16 | " | 150 a. land sold for tax | " | " | 277 |
| " | " | " | " | D. P. Lee | Feb | 3 | 1939 | " | " | 6 | " | Feb | 4 | 1939 | permit to raise Road on Sam Camp Hill | Permit | 57 | 286 |
| " | " | " | " | Mrs. R. E. Evans et al | " | 9 | " | 7:35 P.M. | Nov. | 3 | 1936 | " | 9 | " | store house & lot in Gordon | Geo | 57 | 288 |
| " | " | " | " | S. R. Owen et al | " | " | " | " | " | " | " | " | " | " | " | " | " | " |
| " | " | " | " | Mrs. J. L. Lee et al | " | " | " | " | " | " | " | " | " | " | " | " | " | " |
| " | " | " | " | W. R. Council | " | " | " | 2 P.M. | Feb | 7 | 1939 | Feb | 9 | " | 20 acre Land. of A. J. Allen sold for tax | " | " | 288 |
| " | " | " | " | J. J. Youngblood | " | 10 | " | 11 A.M. | May | 3 | 1938 | " | 10 | " | Brick Bldg. in Gordon Ga. | " | " | 289 |

Filing Docket and General Index to Realty Deeds and Mortgages—GRANTORS

(35)

Refer to SUB-INDEX in front portion of Book for Alphabetical Arrangement and Page Reference to Names in this Index.

Cott Patented Index Systems.
Manufactured by Geo. D. Barnard Sta. Co., St. Louis, Mo.

| GRANTORS FAMILY NAMES | GIVEN NAMES ABCDEFGHIJ | GIVEN NAMES IJKLMNO | GIVEN NAMES PQRSTUVWXYZ | GRANTEES | DATE OF FILING | | | | DATE OF INSTRUM'T | | | DATE OF RECORD | | | LOCATION OF PROPERTY OR OTHER DESCRIPTION | KIND OF INST'MT | BOOK | PAGE |
|--------------------------|---------------------------|------------------------|----------------------------|------------------------|----------------|-----|------|-----------|-------------------|-----|------|----------------|-----|------|---|--------------------|------|---------|
| | | | | | MONTH | DAY | YEAR | HR. M. | MONTH | DAY | YEAR | MONTH | DAY | YEAR | | | | |
| Wilkinson | County | Per | com. | J. W. Vinson Jr. | Feb | 10 | 1939 | 2 P.M. | Feb | 7 | 1939 | Feb | 10 | 1939 | 100 acre Land sold Pauper's Farm | 200 | 57 | 290 |
| " | " | " | " | W. F. Valentine | " | 24 | " | 9 A.M. | Nov | 8 | 1934 | " | 24 | " | 20 acre Land sold for tax | " | " | 300 |
| " | " | " | " | John Stokes | Mar | 7 | " | 11 A.M. | Mar | 7 | 1939 | Mar | 7 | " | 40 " " " " " | " | " | 305 |
| " | " | " | " | Ernest Bessie | Aug | 29 | " | 9 | June | 17 | 1935 | Aug | 30 | 1939 | 1 Home and lot in Zornstou | " | " | 394-5 |
| " | " | " | " | J. R. Mc Intosh | Oct | 13 | 1939 | 4 P.M. | " | 7 | 1937 | Oct | 13 | 1939 | 65 acre Land sold for tax | " | " | 419.2 D |
| " | " | " | " | Mrs. Nancy Duggan | Dec | 6 | " | 10 A.M. | Dec | 5 | 1939 | Dec | 6 | " | 10 acre Land sold for tax | " | " | 447 |
| " | Bank | " | " | J. R. Mitchell | " | 7 | " | 6 | Nov | 3 | " | Dec | 7 | " | 945-acre Land in 2nd Land del the property of Leo Jones. 1933. | ND | 61 | 337 |
| " | Per | Com. | " | W. I. Dixon | Jan | 5 | 1940 | 10 P.M. | Oct | 30 | 1935 | Jan | 5 | 1940 | 35-acre Land sold for taxes on | 200 | 57 | 460 |
| " | " | " | " | Charlie Francis | " | 16 | " | 9 A.M. | Dec | 1 | 1936 | " | 16 | " | 10 acre Land sold for taxes | " | 57 | 469 |
| " | " | " | " | Mrs. O. F. Kingery Est | " | 31 | 1940 | 9 | May | 5 | 1936 | " | 31 | " | 7 Home and lot in Gordon sold for taxes | " | " | 476 |
| " | " | " | " | Harren P. Sander | Feb | 16 | " | " | Nov | 2 | 1937 | Feb | 16 | 1940 | Land sold for tax on H. B. Freeman bank | " | " | 484 |
| " | " | " | " | J. M. Hall | Mar | 22 | " | 3:30 P.M. | Mar | 2 | 1940 | Mar | 22 | " | 260 acres - 7 track land sold for tax H. O. Halliman bank | " | " | 494 |
| " | " | " | " | Mrs. Pauline Prim | July | 3 | 1940 | 9 A.M. | July | 2 | 1940 | July | 3 | " | Land sold for tax in Roseville dis | " | 57 | 561 |
| " | " | " | " | J. J. Burley | " | 27 | " | 9 A.M. | Dec | 1 | 1936 | " | 27 | 1940 | 58-acre Land sold for tax | 200 | 57 | 574 |
| " | " | " | " | Wagon Brothers Co. | Aug | 8 | " | 9 P.M. | Aug | 6 | 1940 | Aug | 8 | 1940 | Pipe line statement | Amount | 57 | 577 |
| " | " | " | " | Guy Braum | Sept | 9 | " | 9 A.M. | Sept | 7 | 1940 | Sept | 9 | " | Lot 99-10, Block C, Town and lot in Gordon | 200 | 57 | 586 |

Filing Docket and General Index to Realty Deeds and Mortgages—GRANTORS

Refer to SUB-INDEX in front portion of Book for Alphabetical Arrangement and Page Reference to Names in this Index

Cott Patented Index Systems.
Manufactured by Geo. D. Barnard Sta. Co., St. Louis, Mo.

35

| GRANTORS FAMILY NAMES | GIVEN NAMES ABCDEFGHIJ | GIVEN NAMES KLMNO | GIVEN NAMES PQRSTUVWXYZ | GRANTEES | DATE OF FILING | | | | DATE OF INSTRUMENT | | | DATE OF RECORD | | | LOCATION OF PROPERTY OR OTHER DESCRIPTION | KIND OF INST'MT | BOOK | PAGE |
|--------------------------|---------------------------|----------------------|----------------------------|----------------------------|----------------|-----|------|----------|--------------------|-----|------|----------------|-----|------|--|--------------------|------|--------|
| | | | | | MONTH | DAY | YEAR | HR. M. | MONTH | DAY | YEAR | MONTH | DAY | YEAR | | | | |
| Wickinson County | Per Com. | | | H. M. Beck | Oct | 8 | 1940 | 9 AM | - | - | - | Oct | 9 | 1940 | 30 acres land in Wickinson Co | g-p | 57 | 608 |
| " | " | " | " | Dave Stenson | " | 16 | " | 10 AM | Oct. | 1 | 1940 | " | 16 | " | 2 acres land | " | " | 610 |
| " | " | " | " | R. E. Beck | Feb | 4 | 1941 | 10:48 AM | Feb | 4 | 1941 | Feb | 4 | 1941 | 100-acre land & tract W.D. Coff | g-co | 67 | 678 |
| " | " | " | " | Z. C. Solomon | " | 15 | " | 2 PM | July | 2 | 1940 | " | 15 | " | Home & lot in Gordon | " | 67 | 74 |
| " | " | " | " | State Highway Bond | " | 24 | " | 2 PM | Feb | 20 | 1941 | " | 25 | " | Resolution on Post R-258 for top | " | 67 | 81-2 |
| " | " | " | " | J. J. Justice | Feb. | 22 | 1941 | 2 PM | Feb | 4 | 1941 | Feb | 22 | 1941 | 65-acre land & tract land sold | " | 67 | 98-9 |
| " | " | " | " | W. C. Brown | Oct | 7 | 1941 | 2 PM | Oct | 7 | 1941 | Oct | 7 | 1941 | 50-acre land sold for top | " | 67 | 201 |
| " | " | " | " | Mrs. Lucy M. Arthur | Dec | 2 | 1941 | " | Dec | 2 | " | Dec | 2 | " | 150-acre land sold for top | " | 67 | 233 |
| " | " | " | " | Wickinson County Home Club | April | 7 | 1942 | 2 PM | April | 7 | 1942 | April | 7 | 1942 | 20-acre land in 327th to 4th St | " | 67 | 287 |
| " | " | " | " | Wickinson Co. Post Office | " | " | " | " | " | " | " | " | " | " | " | " | " | " |
| " | " | " | " | C. M. Shepherd | Aug | 15 | " | 3 PM | Dec | 5 | 1939 | Aug | 18 | 1942 | Lot in Gordon sold for top | g-co | " | 333-4 |
| " | " | " | " | Mrs. Louis Brock | " | " | " | " | Feb | 14 | 1935 | " | " | " | 2 tract of land in Gordon | " | 67 | 334-5 |
| " | " | " | " | C. W. Davis | Dec | 1 | 1942 | 5 PM | Dec | 1 | 1942 | Dec | 2 | 1942 | 125-acre land & tract sold for top | " | 67 | 369-70 |
| " | " | " | " | General Keld | " | 2 | " | 3 PM | " | " | " | Dec | 2 | " | Home & lot in Gordon | " | 67 | 370 |
| " | Per J. Sanders Sheriff | " | " | G. H. Moore | Jan | 2 | 1943 | 2 PM | Oct | 5 | 1937 | Jan | 2 | 1943 | 1/2 acre land in Gordon | g-co | 67 | 401 |
| " | Per Com. | " | " | Mr. F. William | " | 30 | " | 1:20 PM | Dec | 1 | 1942 | Jan | 30 | 1942 | 60-acre land sold for top | g-co | 67 | 402 |

Filing Docket and General Index to Realty Deeds and Mortgages—GRANTORS

35

Refer to SUB-INDEX in front portion of Book for Alphabetical Arrangement and Page Reference to Names in this Index

Cott Patented Index Systems.
Manufactured by Geo. D. Barnard Sta. Co., St. Louis, Mo.

| GRANTORS FAMILY NAMES | GIVEN NAMES ABCDEFGHIJ | GIVEN NAMES KLMNO | GIVEN NAMES PQRSTUVWXYZ | GRANTEES | DATE OF FILING | | | | DATE OF INSTRUMENT | | | DATE OF RECORD | | | LOCATION OF PROPERTY OR OTHER DESCRIPTION | KIND OF INST'MT | BOOK | PAGE |
|--------------------------|---------------------------|----------------------|----------------------------|----------------------|----------------|-----|------|----------|--------------------|-----|------|----------------|-----|------|--|--------------------|------|------|
| | | | | | MONTH | DAY | YEAR | HR. M. | MONTH | DAY | YEAR | MONTH | DAY | YEAR | | | | |
| Wipacum County | | | Per Com. | Georgia Powell | Oct | 4 | 1943 | 9 AM | Aug | 31 | 1943 | Oct | 9 | 1943 | Right of Way | Execut | 67 | 534 |
| " | " | " | " | R. E. Dour | Feb | 1 | 1944 | 12:15 PM | Feb | 1 | 1944 | Feb | 1 | 1944 | Home & lot sold for taxes | JCD | 74 | 65 |
| " | " | " | " | Mrs. O. J. Wright | May | 22 | 1944 | 9 AM | Mar | 7 | " | May | 23 | " | 50 acre land sold for tax & water | " | 74 | 132 |
| " | " | " | " | Edward V. Parker Jr. | June | 20 | " | 9 AM | Sept | 9 | 1935 | June | 21 | " | Home & lot in Gordon | " | 74 | 141 |
| " | " | " | " | E. Guy Beaman | Aug | 1 | 1944 | 4 PM | Aug | 1 | 1944 | Aug | 3 | 1944 | 30-acre land sold for tax | " | 74 | 162 |
| " | " | " | " | John D. Smith | " | 7 | " | " | Aug | 1 | " | Aug | 7 | " | Abandoned Road in Duwath | " | 74 | 165 |
| " | " | " | " | C. H. Moore | " | 14 | " | 11 AM | Sept | 4 | 1938 | " | 14 | " | 35-acre land sold for tax | " | 74 | 169 |
| " | " | " | " | J. J. F. Brooks | 12 | 5 | " | 11:15 AM | 12 | 5 | 1944 | 12 | 6 | " | 115 acres land in Bethel dist. | " | " | 230 |
| " | " | " | " | Dr. Geo. W. Duprie | Dec | 21 | " | 11:45 AM | Nov | 7 | 1944 | Dec | 21 | " | 1 home & lot in Gordon | " | 74 | 245 |
| " | " | " | " | Burl Gibson | " | 22 | " | 2 PM | May | 18 | 1938 | Dec | 22 | " | 15-acre lot sold for tax | " | 74 | 246 |
| " | " | " | " | Burl Gibson | " | " | " | " | Feb | 26 | 1937 | " | 22 | " | 20-acre land sold for tax | " | 74 | 246 |
| " | " | " | " | Griffin Lutz | Jan | 3 | 1945 | 2 PM | Jan | 2 | 1945 | Jan | 3 | 1945 | 15-acre land sold for tax | " | 74 | 257 |
| " | " | " | " | Lewis James | " | 2 | " | 10 AM | Nov | 7 | 1944 | " | 3 | " | 1 home and lot in Gordon | " | 74 | 257 |
| " | " | " | " | F. Williams | May | 21 | " | 10 AM | Mar | 6 | 1945 | June | 4 | 1945 | Land sold for tax | JCD | 74 | 346 |
| " | " | " | " | H. E. Hombrook | Oct | 4 | " | 9 AM | Dec | 16 | 1938 | Oct | 4 | 1945 | Lot No 327 in 2nd Land Dist | " | 74 | 409 |
| " | " | " | " | R. P. Parker | Oct | 19 | 1945 | 10 AM | " | 1 | 1936 | " | 19 | " | home - lot in Gordon | " | 74 | 432 |

Filing Docket and General Index to Realty Deeds and Mortgages—GRANTORS

Refer to SUB-INDEX in front portion of Book for Alphabetical Arrangement and Page Reference to Names in this Index

Cott Patented Index Systems.
Manufactured by Geo. D. Barnard Sta. Co., St. Louis, Mo.

35

| GRANTORS FAMILY NAMES | GIVEN NAMES ABCDEFGHIJ | GIVEN NAMES JKLMNO | GIVEN NAMES PQRSTUVWXYZ | GRANTEES | DATE OF FILING | | | | DATE OF INSTRUMENT | | | DATE OF RECORD | | | LOCATION OF PROPERTY OR OTHER DESCRIPTION | KIND OF INST'MT | BOOK | PAGE |
|--------------------------|---------------------------|-----------------------|----------------------------|---|----------------|------|-------|--------|--------------------|------|---------|----------------|--|------|--|--------------------|------|------|
| | | | | | MONTH | DAY | YEAR | HR. M. | MONTH | DAY | YEAR | MONTH | DAY | YEAR | | | | |
| Wilkinson | County | Per | Sheriff | Ella May Jordan Fidel Wallon Bertha Leon Wallon C. L. Mc Intire, E. B. Sklar | Nov. 20 | 1944 | 11:30 | am | Dec 5 | 1944 | Nov. 21 | 1945 | 25-acre land sold for tax | ged | 74 | 460-1 | | |
| " | " | Per | Com. | J. H. Newton J. E. Miller et al | " 27 | " | " | am | Nov. 23 | 1945 | Nov. 27 | 1945 | 100-acre land sold for tax | ged | 74 | 468-9 | | |
| " | " | Per | Com. | P. C. Thompson et al | Dec 4 | 1945 | 9 | am | Nov 4 | 1945 | Dec 4 | 1945 | 85-acre land sold for tax - 2 tracts | ged | 74 | 479 | | |
| " | " | Per | Com. | Mr. Winnie Knight's Heirs | Jan 2 | 1946 | 9 | am | Dec 1 | 1936 | Jan 2 | 1946 | 100-acre 2 tracts land sold for tax | " | 74 | 493 | | |
| " | " | " | " | W. B. Ryle | Feb 8 | 1946 | 9 | am | Feb 5 | 1946 | Feb 7 | 1946 | 110-acre land 4 tracts land sold for tax | " | 74 | 525 | | |
| " | " | " | " | Stella Miller | Mar. 16 | 1946 | 9 | am | Dec 1 | 1934 | Mar. 16 | 1946 | House - Lot in Dorchester | " | 74 | 551 | | |
| " | " | Per | " | Arda Bowen | June 7 | " | 9 | am | June 4 | 1946 | June 7 | 1946 | House & Lot in Dorchester | " | 74 | 610 | | |
| " | " | Per | Com | R. C. Hall | July 1 | 1946 | 9 | am | Mar 6 | 1927 | July 1 | 1946 | 50-acre land sold for tax | " | 77 | 5 | | |
| " | " | Per | Com. | Mr. Arnie Rose | " 5 | " | 9 | am | July 2 | 1946 | July 5 | " | 10-acre land sold for tax | " | 77 | 9 | | |
| " | " | Per | " | State Highway of Beautify | Sept 10 | " | 2 | pm | Sept 2 | " | Sept 10 | " | D. 7 7/8-acre land Reverted by way | W.D | 77 | 111-112 | | |
| " | " | " | " | P. C. Thompson | Oct 1 | " | 2 | am | " | " | Oct 1 | " | 40-acre land sold for tax | ged | 77 | 137 | | |
| " | " | Per | Com. | W. A. Lewis P. C. Thompson E. F. Thompson | Nov. 5 | " | 9 | am | Nov 5 | " | Nov. 4 | " | 40-acre land sold for tax | " | 77 | 169 | | |
| " | " | Per | Com. | Jadrian N. Booker | Mar 17 | 1947 | 9 | am | Mar 4 | 1947 | Mar 17 | 1947 | 5-acre land sold for tax | ged | 77 | 295 | | |
| " | " | " | " | J. Thomas Freeman | Dec 19 | 1949 | 9 | am | May 2 | 1939 | Dec 19 | 1949 | 70-acre land sold for tax | ged | 80 | 500 | | |
| " | " | " | " | J. J. Freeman | " 21 | " | 9 | am | Dec 21 | 1949 | Dec 23 | " | Lot in Gordon | ged | 80 | 503 | | |
| " | " | " | " | L. B. Hardie | Feb 7 | 1951 | 9 | am | Feb 4 | 1951 | Feb 12 | 1951 | Lot in Gordon | ged | 82 | 498 | | |

Filing Docket and General Index to Realty Deeds and Mortgages—GRANTORS

Refer to SUB-INDEX in front portion of Book for Alphabetical Arrangement and Page Reference to Names in this Index

Cott Patented Index Systems.
Manufactured by Geo. D. Barnard Sta. Co., St. Louis, Mo.

35

| GRANTORS FAMILY NAMES | GIVEN NAMES ABCDEFGHIJ | GIVEN NAMES JKLMNO | GIVEN NAMES PQRSTUVWXYZ | GRANTEES | DATE OF FILING | | | | DATE OF INSTRUMENT | | | DATE OF RECORD | | | LOCATION OF PROPERTY OR OTHER DESCRIPTION | KIND OF INST'MT | BOOK | PAGE | |
|--------------------------|---------------------------|-----------------------|----------------------------|------------------------|----------------|-----|------|--------|--------------------|------|------|----------------|------|------|--|---------------------------|------|------|--------|
| | | | | | MONTH | DAY | YEAR | HR. M. | MONTH | DAY | YEAR | MONTH | DAY | YEAR | | | | | |
| Wilkinson county | | | | T. E. Farmer | Mar | 30 | 1951 | am | 11 | Mar | 3 | 1951 | Mar | 2 | 1951 | Winn Fords | ged | 85 | 33 |
| " | " | | | Brook Lumber Co. Inc | Jan | 1 | 1952 | pm | 7:30 | Jan | 1 | 1952 | Jan | 2 | 1952 | 510 acrs 327th & m. dist | land | 85 | 325 |
| " | " | per common | | M. A. Torpley | Feb | 2 | 1952 | am | 10 | June | 8 | 1957 | Feb | 2 | 1952 | 30 acrs pressure dist | ged | 85 | 361 |
| " | " | " | " | Georgia Kabin Co | Mar | 19 | 1952 | pm | 7 | Jan | 7 | 1947 | Apr | 15 | " | 400 acrs 327th & m. dist | land | 89 | 5-6 |
| " | " | " | " | George Miller | Apr | 29 | " | am | 9 | Dec | 1 | 1952 | Apr | 29 | 1952 | 12 acrs High Hill dist | ged | 89 | 30-1 |
| " | " | " | " | Alex Coney | Sept | 11 | " | " | 10:45 | Sept | 2 | 1952 | Sept | 13 | " | lot in Zionsboro | " | 89 | 112 |
| " | " | " | " | B. F. Pate | Apr | 7 | 1953 | am | 4:30 | Mar | 30 | 1953 | Apr | 10 | 1953 | 70 acrs Junctions abt & m | " | 89 | 281 |
| " | " | " | " | Edgar Butcher Co | Mar | 30 | 1953 | pm | 5 | Oct | 6 | 1953 | Dec | 1 | 1953 | 55 acrs T. F. Duke | " | 89 | 477 |
| " | " | " | " | J. W. Wilkison prob | Feb | 9 | 1954 | pm | 5 | Nov | 7 | 1922 | Feb | 13 | 1954 | 50 acrs 357th dist | " | 89 | 539-40 |
| " | " | " | " | Mr. J. B. Green | " | 15 | " | pm | 2 | Feb | 2 | 1954 | " | 16 | " | Winn Fords | ged | 89 | 342-3 |
| " | " | " | " | John T. Dupre et al | Mar | 2 | " | am | 10:30 | Mar | 2 | " | Mar | 3 | " | 10 acrs 4th land dist | ged | 86 | 77 |
| " | " | " | " | George W. Dupre et al | " | " | " | " | " | " | " | " | " | " | " | " | " | " | " |
| " | " | " | " | Earl Wenson | Apr | 10 | " | am | 10:30 | Apr | 6 | 1954 | Apr | 12 | " | 75 acrs Bonnah dist | ged | 93 | 8 |
| " | " | " | " | John T. Dupre et al | Dec | 7 | " | pm | 10 | Dec | 7 | " | Dec | 7 | " | 10 acrs 4th land dist | ged | 93 | 187 |
| " | " | " | " | George W. Dupre et al | " | " | " | " | " | " | " | " | " | " | " | " | " | " | " |
| " | " | " | " | Georgia Rural Products | Aug | 13 | 1955 | am | 11 | Aug | 12 | 1955 | Aug | 15 | 1955 | Right of way project 2717 | land | 93 | 404 |

Filing Docket and General Index to Realty Deeds and Mortgages—GRANTORS

Refer to SUB-INDEX in front portion of Book for Alphabetical Arrangement and Page Reference to Names in this Index

Cott Patented Index Systems.
Manufactured by Geo. D. Barnard Sta. Co., St. Louis, Mo.

| GRANTORS FAMILY NAMES | GIVEN NAMES ABCDEFGHIJ | GIVEN NAMES KLMNO | GIVEN NAMES PQRSTUVWXYZ | GRANTEES | DATE OF FILING | | | | DATE OF INSTRUMENT | | | DATE OF RECORD | | | LOCATION OF PROPERTY OR OTHER DESCRIPTION | KIND OF INST'MT | BOOK | PAGE |
|--------------------------|---------------------------|----------------------|----------------------------|---------------------------|----------------|-----|------|--------|--------------------|-----|------|----------------|-----|------|--|--------------------|------|--------|
| | | | | | MONTH | DAY | YEAR | HR. M. | MONTH | DAY | YEAR | MONTH | DAY | YEAR | | | | |
| Wellkinson | County | per | convey | Georgia Rural Roads auth. | Aug | 13 | 1955 | am | July | 11 | 1955 | Aug | 15 | 1955 | Right of Way project 2255 | Recd | 93 | 408-9 |
| " | " | " | " | " " " " | " | " | " | " | Aug | 12 | " | " | " | " | " " " " 2171 | " | 93 | 408-10 |
| " | " | " | " | Geo. Hedall Cornwell | Apr | 27 | 1956 | am | Dec | 5 | 1956 | Apr | 27 | 1957 | Lat in Truiston | Recd | 96 | 9 |
| " | " | " | " | Georgia Rural Roads auth. | Nov | 9 | 1956 | pm | Nov | 6 | " | Nov | 9 | 1956 | Right of Way project 2558 (1) | Recd | 96 | 229 |
| " | " | " | " | J. T. Stevens | Apr | 3 | 1957 | am | Mar | 5 | 1957 | Apr | 14 | 1957 | 5 over Lords chat | Recd | 96 | 346-7 |
| " | " | " | " | Georgia Rural Roads auth. | May | 7 | 1957 | am | Apr | 2 | 1957 | May | 7 | 1957 | Right of Way project 2670(1) section 1 | Recd | 96 | 384-5 |
| " | " | " | " | " " " " | " | " | " | am | May | 7 | " | " | " | " | Right of Way project 2670(1) sec 2 & 3rd | Recd | 96 | 385 |
| " | " | " | " | " " " " | " | 24 | " | am | " | " | " | " | 24 | " | " " " " " " " " | " | 96 | 377-8 |
| " | " | " | " | O. N. Elhendge | Nov | 1 | 1957 | am | Jan | 5 | 1957 | Nov | 4 | 1957 | Lat in Gordon | Recd | 96 | 572 |
| " | " | " | " | Georgia Rural Roads auth. | May | 12 | 1958 | am | May | 12 | 1958 | May | 13 | 1958 | Right of Way project 2679(1) sec. 1 | Recd | 99 | 213 |
| " | " | " | " | " " " " | " | " | " | " | " | " | " | " | " | " | " " " " " " " " - Sec 2 | " | 99 | 214 |
| " | " | " | " | State Highway Dept of Ga | July | 22 | 1958 | am | May | 27 | 1958 | July | 23 | 1958 | Right of Way project BA. 4/RR 2171(2) | Recd | 99 | 276-7 |
| " | " | " | " | " " " " | " | 27 | 1958 | am | May | 29 | 1958 | " | " | " | Right of Way project BA. 4/RR 2217(2) | Recd | 99 | 277-8 |
| " | " | " | " | Mr Laura Green | Feb | 17 | 1959 | am | Feb | 27 | 1959 | Feb | 20 | 1959 | Lat in Danville. | Recd | 99 | 411 |
| " | " | " | " | Wd. J. Meckure, Jr | Feb | 28 | 1959 | am | Dec | 31 | 1958 | Feb | 28 | 1959 | 2 Tracts Danville abt | Recd | 99 | 414 |
| " | " | " | " | Mr Mary Pyle McShane, Jr | " | " | " | " | " | " | " | " | " | " | " " " " " " " " | " | " | " |

Filing Docket and General Index to Realty Deeds and Mortgages—GRANTORS

35

Refer to SUB-INDEX in front portion of Book for Alphabetical Arrangement and Page Reference to Names in this Index

Cott Patented Index Systems.
Manufactured by Geo. D. Barnard Sta. Co., St. Louis, Mo.

| GRANTORS FAMILY NAMES | GIVEN NAMES ABCDEFGHIH | GIVEN NAMES IJKLMNO | GIVEN NAMES PQRSTUVWXYZ | GRANTEES | DATE OF FILING | | | | DATE OF INSTRUMENT | | | DATE OF RECORD | | | LOCATION OF PROPERTY OR OTHER DESCRIPTION | KIND OF INST'MT | BOOK | PAGE |
|------------------------------------|---------------------------|------------------------|----------------------------|-------------------------------------|----------------|-----|------|--------|--------------------|-----|------|----------------|-----|------|--|--------------------|------|-------|
| | | | | | MONTH | DAY | YEAR | HR. M. | MONTH | DAY | YEAR | MONTH | DAY | YEAR | | | | |
| Wilkinson County Per Comm. | | | | H. E. Warrard | Nov | 20 | 1959 | am | Dec | 3 | 1959 | Mar | 21 | 1959 | 150 acres 27th Dist | QCD | 99 | 432 |
| " | " | " | " | Minerals Chemical Corp. | June | 23 | 1959 | am | June | 2 | 1959 | June | 23 | 1959 | Right of way | QCD | 79 | 52-6 |
| " | " | " | " | " | " | " | " | " | " | " | " | " | " | " | " | QCD | 99 | 52-7 |
| " | " | " | " | Richard Z. Gross | Sept | 15 | 1959 | am | Sept | 1 | 1959 | Sept | 16 | 1959 | 500 acres 35 3rd Dist. D. M. | QCD | 101 | 15 |
| " | " | " | " | Richard Z. Gross | Sept | 24 | 1959 | am | Sept | 1 | 1959 | Sept | 24 | 1959 | 533 acres 2nd District | QCD | 101 | 18-9 |
| " | " | " | " | Georgia Rural Roads Authority | July | 7 | 1961 | A.M. | June | 6 | 1961 | July | 7 | 1961 | Right of Way | QCD | 103 | 99 |
| " | " | " | " | " | Nov | 14 | 1961 | P.M. | June | 6 | 1961 | Nov | 15 | 1961 | " | " | 103 | 237-8 |
| " | " | " | " | " | Nov | 15 | 1961 | A.M. | Nov | 14 | 1961 | Nov | 15 | 1961 | " | " | 103 | 238-9 |
| " | " | " | " | Southern Clays, Inc. | Mar | 5 | 1963 | P.M. | Mar | 5 | 1963 | Mar | 6 | 1963 | Tract in 5th Land District | QCD | 105 | 272 |
| " | " | " | " | Lula Keel Butler Successor in Title | Mar | 24 | 1963 | A.M. | Mar | 20 | 1963 | Mar | 29 | 1963 | Ten Acres in Wilkinson County | QCD | 105 | 336 |
| " | " | " | " | C. M. Sheppard | Apr | 2 | 1963 | A.M. | Apr | 2 | 1963 | Apr | 6 | 1963 | Right of way | QCD | 105 | 343 |
| " | " | " | " | Gordon Kadin Company | June | 6 | 1963 | A.M. | June | 5 | 1963 | June | 7 | 1963 | 50 ft. strip of land for road | Deed | 105 | 448-9 |
| " | " | " | " | Minerals & Chemicals Philip Corp. | Sept | 13 | 1963 | A.M. | Aug | 6 | 1963 | Sept | 17 | 1963 | Right of way | Deed | 105 | 580 |
| Wilkinson County Per Commissioners | | | | Harry Green | Mar | 26 | 1965 | P.M. | Mar | 8 | 1965 | Mar | 31 | 1965 | 340 acres in 327th D. M. District | Deed | 109 | 275 |
| " | " | " | " | Georgia Kadin Company | Apr | 15 | 1966 | A.M. | Apr | 12 | 1966 | Apr | 18 | 1966 | Right of Way | Deed | 110 | 569 |
| " | " | " | " | Mrs. Margarette N. Bell, et al. | May | 23 | 1966 | P.M. | Feb | 28 | 1966 | May | 23 | 1966 | Right of Way | Agreement | 110 | 461-2 |

Filing Docket and General Index to Realty Deeds and Mortgages - GRANTORS

(35)

COTT FAMILY NAME INDEX No. 1-Split
Copyright 1983 A122589

Open at Proper Tab according to First Letter or Letters of
Name and refer to Buff Sub-Index sheet for page reference.

REG. U. S. PAT. OFFICE *Chas McCott* County Indexes Since 1888
An Identifying Trade Mark

| GRANTORS FAMILY NAMES | GIVEN NAMES ABCDEFGHIJ | GIVEN NAMES KLMNO | GIVEN NAMES PQRSTUVWXYZ | GRANTEES | DATE OF FILING | | | | DATE OF INSTRUMENT | | | | DATE OF RECORD | | | | LOCATION OF PROPERTY OR OTHER DESCRIPTION | KIND OF INST. | BOOK | PAGE |
|--------------------------|---------------------------|----------------------|----------------------------|--------------------------|---|------|------|--------|--------------------|------|------|-------|----------------|------|------|---|--|---------------------|---------|------|
| | | | | | Month | Day | Year | Hr. M. | Month | Day | Year | Month | Day | Year | | | | | | |
| Wilkinson | | | | County Per Commissioners | W.S. Council et al | Feb. | 21 | 1974 | am | Feb. | 1 | 1974 | Feb. | 21 | 1974 | 328 th - 9.5m Dist. Right-of-Way | 908 | 120 | 47-48 | |
| " | " | " | " | " | et al Winifred C. Mitchell | " | " | " | " | " | " | " | " | " | " | " | " | " | " | |
| " | " | " | " | " | et al Doris C. Hulbert | " | " | " | " | " | " | " | " | " | " | " | " | " | " | |
| " | " | " | " | " | Macon Rescue Mission, Inc. | May | 8 | 1974 | Am | May | - | 1974 | May | 8 | 1974 | 331 st (Ramah) H.M. Dist. 90 acres | ADC | 130 | 707 | |
| " | " | " | " | " | Mrs. R.E. Evans et al | Aug | 12 | 1974 | am | June | 5 | 1974 | Aug | 15 | 1974 | 1 1/2 acres Garden | SH.D | 131 | 579-580 | |
| " | " | " | " | " | Phyllis L. Lucas et al | " | " | " | " | " | " | " | " | " | " | " | " | " | " | |
| " | " | " | " | " | James J. Brooks et al | May | 8 | 1977 | pm | May | 1 | 1977 | May | 8 | 1977 | 1.47 acres - 331 st (Ramah) H.M.D | quit Plain Deed | 142 | 184 | |
| " | " | " | " | " | Mrs. James J. Brooks et al | " | " | " | " | " | " | " | " | " | " | " | " | " | " | |
| " | " | " | " | " | Gary C. Kitchens, trustee | Oct. | 25 | 1978 | pm | Oct. | - | 1978 | Oct. | 25 | 1978 | 50 acres - Wilkinson County 327 th | quit Plain Deed | 148 | 444 | |
| " | " | " | " | " | Willis L. Allen | July | 10 | 1981 | pm | Apr | 9 | 1981 | July | 10 | 1981 | Project No PR 83-1(319) (unimproved) H.M.D | Agre met | 158 | 378-379 | |
| " | " | " | " | " | Georgia Kraft Company | May | 13 | 1982 | am | May | 4 | 1982 | May | 13 | 1982 | 1.0 acres - 332 nd (Griffin) H.M. Dist | Q CD | 110 | 380-382 | |
| " | " | " | " | " | Mrs. Evelyn P. Cape | Sept | 7 | 1984 | am | Sept | 6 | 1984 | Sept | 10 | 1984 | Project # P.R. 85-2(319) Buckel H.M.D | Agre met | 169 | 574-575 | |
| " | " | " | " | " | O'Connell Electric Membership Corp | Dec | 16 | 1985 | am | Nov | 8 | 1985 | Dec | 19 | 1985 | Right of way | Case met | 174 | 27-28 | |
| " | " | " | " | " | Dept. of Transportation, State | June | 1 | 1987 | pm | June | 1 | 1987 | June | 1 | 1987 | DOT permit # 0587-12-319 | Conveyance of Access Rights | 180 | 409 | |
| " | " | " | " | " | George E. M. C. | Sept | 2 | 1987 | pm | July | 10 | 1987 | Sept | 3 | 1987 | Right of way | Case met | 181 | 433 | |
| " | " | " | " | " | Chairman Dept. of Transportation | Oct | 19 | 1988 | pm | Oct | 18 | 1988 | Oct | 20 | 1988 | Project # SR-1833(7) | Q CD | 186 | 226-233 | |
| " | " | " | " | " | Georgia KMI Continental Clinton, Inc | Sept | 7 | 1989 | pm | Sept | 5 | 1989 | Sept | 11 | 1989 | 5.21 acres - 331 st H.M.D | Q CD | 191 | 43-45 | |

Filing Docket and General Index to Realty Deeds and Mortgages—GRANTORS

Refer to SUB-INDEX in front portion of Book for Alphabetical Arrangement and Page Reference to Names in this Index:

51

| GRANTORS FAMILY NAMES | GIVEN NAMES ABCDEFGHIJ | GIVEN NAMES IJKLMNO | GIVEN NAMES PQRSTUVWXYZ | GRANTEES | DATE OF FILING | | | | DATE OF INST'MT | | | DATE OF RECORD | | | LOCATION OF PROPERTY OR OTHER DESCRIPTION | Kind of Inst'mt | Book | Page |
|--------------------------|---------------------------|------------------------|----------------------------|---|----------------|---------------|--------------|-------------------|-----------------|---------------|-----------------|----------------|---------------|-----------------|--|--------------------|---------------|----------------|
| | | | | | Month | Day | Year | Hour | Month | Day | Year | Month | Day | Year | | | | |
| Wilkinson | County | Bank | | Adolph Jones et al | Oct | 12 | 1934 | 2 P.M. | Sept | 18 | 1934 | Oct | 13 | 1934 | 600 acs in possession Dist | W.D | 46 | 49 |
| " | " | " | | Evelyn J. Davenport et al | " | " | " | " | " | " | " | " | " | " | " | " | " | " |
| " | " | " | | Viola J. Clay et al | " | " | " | " | " | " | " | " | " | " | " | " | " | " |
| " | " | " | | Mary J. Holder et al | " | " | " | " | " | " | " | " | " | " | " | " | " | " |
| " | " | " | | Jennie J. Dyson et al | " | " | " | " | " | " | " | " | " | " | " | " | " | " |
| " | " | " | | Beverly Jones et al | " | " | " | " | " | " | " | " | " | " | " | " | " | " |
| " | " | " | | Theodore Jones et al | " | " | " | " | " | " | " | " | " | " | " | " | " | " |
| " | " | " | | J. S. Horton | Nov. | 3 | " | " | Nov. | 3 | " | Nov. | 3 | " | D.P.S of J. S. Horton | Transfer | 52 | 146 |
| " | " | " | | Joe Harris ^{Esq} Harris Harris | June | 25 | 1936 | " | June | 24 | 1936 | June | 25 | 1936 | Lot in Toombs Co. | W.D | 46 | 623 |
| " | " | " | | Mr Shirley Wynn Cannon | May | 17 | 1937 | 10 A.M. | Apr | 10 | 1937 | May | 17 | 1937 | 368 acs land in Buffin Dist | " | 52 | 578 |
| " | " | " | | W. J. Weaver | Sept. | 13 | " | " | Jul | 25 | 1936 | Sept | 13 | 1937 | of Cleveland | " | 47 | 311 |
| error | " | " | | Mr. B. B. Giddell | Oct | 12 | " | 9 A.M. | Oct | 11 | 1937 | Oct | 12 | 1937 | 120 acs in Gray Dist | D.P.S | 47 | 509 |
| " | " | " | | Dove Stevenson | Nov. | 18 | 1938 | 8 A.M. | Nov. | 17 | 1938 | Nov. | 18 | 1938 | 150 acs land in possession dist | W.D | 61 | 240 |
| " | " | " | | G. E. Knichen | Dec. | 2 | " | " | Oct. | 29 | " | Dec | 2 | " | 120 acs land in 5th Land Dist | W.D | 61 | 246 |
| " | " | " | | Mr. Victor Davidson | Jan | 18 | 1939 | 4 P.M. | Dec | 24 | " | Jan | 18 | 1939 | Transfer of Victor Davidson | D.P.S | 47 | 611 |
| " | " | " | | George F. Hatcher | Oct | 19 | " | 4 A.M. | Jan | 3 | 1935 | Oct | 19 | " | 220 acs land in 327th dist | WD | 61 | 320 |

Filing Docket and General Index to Realty Deeds and Mortgages—GRANTORS

Refer to SUB-INDEX in front portion of Book for Alphabetical Arrangement and Page Reference to Names in this Index.

Cott Patented Index Systems.
Manufactured by Geo. D. Barnard Sta. Co., St. Louis, Mo.

(5)

| GRANTORS FAMILY NAMES | GIVEN NAMES A B C D E F G H | GIVEN NAMES I J K L M N O | GIVEN NAMES P Q R S T U V W X Y Z | GRANTEES | DATE OF FILING | | | | DATE OF INSTRUM'T | | | DATE OF RECORD | | | LOCATION OF PROPERTY OR OTHER DESCRIPTION | KIND OF INST'MT | BOOK | PAGE |
|--------------------------|--------------------------------|------------------------------|--------------------------------------|-----------------------------|----------------|-----|------|----------|-------------------|-----|------|----------------|-----|------|--|--------------------|------|------|
| | | | | | MONTH | DAY | YEAR | HR. M. | MONTH | DAY | YEAR | MONTH | DAY | YEAR | | | | |
| Wilkinson County Bank | | | | George F. Hatcher | Oct | 23 | 1939 | 9 AM | Jan | 3 | 1935 | Oct | 23 | 1939 | 220 acres land in 327th dist. | WD | 61 | 325 |
| " | " | " | " | Tom Washington | Dec | 5 | " | " | not given | Dec | 5 | " | " | " | of J. J. Monroe | trans | 47 | 182 |
| " | " | " | " | JR Mitchell | " | 7 | " | 9 AM | Nov | 30 | 1939 | Dec | 9 | 1939 | 945-acre land in 2nd land | WD | 61 | 337 |
| " | " | " | " | W. D. Dixon | Mar | 8 | 1940 | " | Mar | 5 | 1940 | Mar | 8 | 1940 | 700-acre land in 330th dist. | " | " | 371 |
| " | " | " | " | J. E. Greene | April | 1 | " | 3 PM | Apr. | 1 | " | Apr. | 1 | " | 20 1/2 acres second land dist. | " | " | 382 |
| " | " | " | " | The Town Oil Co. | May | 2 | " | 4 AM | Oct | 11 | 1939 | May | 2 | " | of Mrs. J. E. Butler | trans | 47 | 538 |
| " | " | " | " | The Town Oil Co. Inc | " | " | " | " | " | " | " | " | " | " | of J. E. | " | 47 | 574 |
| " | " | " | " | J. C. Jackson | Oct. | 9 | " | " | Oct | 9 | 1940 | Oct. | 9 | " | 100 acres known as Collins place | WD | 61 | 447 |
| " | " | " | " | Mr. W. R. Foster | " | 16 | 1940 | 11:30 AM | " | 12 | 1940 | " | 16 | 1940 | 405-acre land in Locke dist | W.D | 61 | 449 |
| " | " | " | " | John A Kelly | May | 5 | 1942 | 10:30 AM | May | 5 | 1942 | May | 5 | 1942 | 405 acres land in 2nd dist land. | " | " | 639 |
| " | " | " | " | W. C. Bently & E. L. Bently | June | 17 | 1943 | 9 AM | May | 31 | 1943 | June | 17 | 1943 | 20 2 1/2 acre land in Blackwood dist | WD | 70 | 86 |
| " | " | " | " | R. E. Down | Dec. | 8 | " | AM | Nov. | 2 | 1943 | Dec | 8 | " | of E. E. Down OPS. | trans | 42 | 439 |
| " | " | " | " | R. E. Down | " | " | " | " | " | " | " | " | " | " | " | " | " | 530 |
| " | " | " | " | Edward Boone | Mar | 30 | 1944 | 9 AM | Jun | 13 | 1940 | Mar. | 30 | 1944 | Lots 1, 2, 3, 4, 5 in RR B. | WD | 70 | 151 |
| " | " | " | " | Mrs. Marie Thompson Lewis | Apr | 10 | " | 10 AM | Mar | 4 | 1944 | Apr | 10 | " | 65-acre land Locke dist | " | 70 | 159 |
| " | " | " | " | J. L. Connor | Aug | 9 | 1945 | 8 AM | Aug | 8 | 1945 | Aug | 10 | 1945 | 140-acre land 1245 1/2 ac | WD | 70 | 248 |

Filing Docket and General Index to Realty Deeds and Mortgages—GRANTORS

(51)

Refer to SUB-INDEX in front portion of Book for Alphabetical Arrangement and Page Reference to Names in this Index.

Cott Patented Index Systems.
Manufactured by Geo. D. Barnard Sta. Co., St. Louis, Mo.

| GRANTORS FAMILY NAMES | GIVEN NAMES ABCDEFGHIJ | GIVEN NAMES KLMNO | GIVEN NAMES PQRSTUWXYZ | GRANTEES | DATE OF FILING | | | | DATE OF INSTRUM'T | | | DATE OF RECORD | | | LOCATION OF PROPERTY OR OTHER DESCRIPTION | KIND OF INST'MT | BOOK | PAGE |
|--------------------------|---------------------------|----------------------|---------------------------|---------------------------|----------------|-----|------|---------|-------------------|-----|------|----------------|-----|------|--|--------------------|------|--------|
| | | | | | MONTH | DAY | YEAR | HR. M. | MONTH | DAY | YEAR | MONTH | DAY | YEAR | | | | |
| Wilkinson | County | Bank | | Mrs Leticia G Pool | Sept 27 1945 | | | 2 PM | Sept 4 1945 | | | Sept 27 1945 | | | of Omar Pool D.P.S | Trans | 64 | 180 |
| " | " | " | | Wilkinson Co. Pl. Co. | April 20 1946 | | | | April 20 1946 | | | April 20 1946 | | | Home & lot in Ironstone | WD | 70 | 326 |
| " | " | " | | Sam Harg | Oct 19 | " | " | | Nov 14 1944 | | | Oct 25 1944 | | | of W.C. Adam | Trans | 64 | 171 |
| " | " | " | | J. E. Butth | Nov. 30 | " | " | 9 AM | " 14 1944 | | | Nov. 30 1944 | | | of Will Cummings | " | 47 | 275 |
| " | " | " | | Joseph E Butth | " | " | " | " | " 11 1941 | | | " | " | " | of Will Cummings D.O.S | " | 47 | 299 |
| " | " | " | | J. Sanden | Dec 18 | " | " | " | Feb 11 1946 | | | Dec 18 | " | | 120.000 acre land - Beth Act. | QCD | 77 | 217 |
| " | " | " | | M. O. Stucky | May 27 1947 | | | 4 PM | May 27 1947 | | | May 27 1947 | | | of A. B. Stucky D.S. | Trans | 75 | 77 |
| " | " | " | | The Merchants - Farm Bank | " 22 1948 | | | 2 PM | May 18 1948 | | | " 24 1948 | | | of U.C. John D.S. | " | 75 | 434 |
| " | " | " | | N.H. Buttor | Aug 31 1949 | | | 9 AM | July 15 1949 | | | Aug 31 1949 | | | of Stephen P. Papp 3rd (1949) | Trans | 75 | 483 |
| " | " | " | | Mrs May Lee F Walter | Feb 10 1950 | | | AM | Feb 10 1950 | | | Feb 10 1950 | | | 275 acres in Ironstone | Trans | 83 | 114 |
| " | " | " | | Tom Washington | Mar 1 1950 | | | AM | April 9 1949 | | | Mar 2 1950 | | | 1/2 acre in Ironstone | WD | 70 | 560 |
| " | " | " | | Wilkinson County | Mar 3 | " | " | AM | Jan 18 1950 | | | Mar 7 1950 | | | 0.001 acre Right of Way | QCD | 82 | 200 |
| " | " | " | | Fair county Bank | " 17 1951 | | | AM | Sept 19 1949 | | | Mar 17 1951 | | | D.P.S of Sam King | Trans | 75 | 543 |
| " | " | " | | W. L. Council | June 4 | " | " | AM | June 4 1951 | | | June 4 | " | | Transfer D.P.S. Mar H. F. Bowler | " | 75 | 578 |
| " | " | " | | W. T. Dixon, Jr | Oct 8 | " | " | AM | Sept 25 1951 | | | Oct 8 | " | | of W. T. Dixon, Jr, 1951 | " | 80 | 177 |
| " | " | " | | J. E. Miller | Dec 3 | " | " | 4:30 PM | Dec 3 | " | | Dec 4 1951 | | | of Mrs W. A. Wood - et al | " | 80 | 527-89 |
| " | " | " | | Wilkinson County | Aug 4 1952 | | | AM | Mar 28 1952 | | | Aug 4 1952 | | | Right of Way | QCD | 89 | 98 |

Filing Docket and General Index to Realty Deeds and Mortgages—GRANTORS

Refer to SUB-INDEX in front portion of Book for Alphabetical Arrangement and Page Reference to Names in this Index

Cott Patented Index Systems.
Manufactured by Geo. D. Barnard Sta. Co., St. Louis, Mo.

| GRANTORS FAMILY NAMES | GIVEN NAMES ABCDEFGHIJ | GIVEN NAMES JKLMNO | GIVEN NAMES PQRSTUVWXYZ | GRANTEES | DATE OF FILING | | | | DATE OF INSTRUMENT | | | DATE OF RECORD | | | LOCATION OF PROPERTY OR OTHER DESCRIPTION | KIND OF INST'MT | BOOK | PAGE | | | | |
|--------------------------|---------------------------|-----------------------|----------------------------|--------------------------|----------------|-----|------|--------|--------------------|-----|------|----------------|------|------|--|--------------------|------|------|-----------------------------------|------|----|-------|
| | | | | | MONTH | DAY | YEAR | HR. M. | MONTH | DAY | YEAR | MONTH | DAY | YEAR | | | | | | | | |
| Wilkinson County Bank | | | | Robbie Wilkerson Neal | | | | 9 | Aug | 13 | 1952 | am | Aug | 11 | 1952 | Aug | 13 | 1952 | 109 3/4 acres 4th Land Dist | Deed | 89 | 101 |
| " | " | " | " | General Keller | | | | 10 | Oct | 29 | 1952 | am | Oct | 28 | " | Oct | 29 | " | Lot in Zoumbou. | Deed | 86 | 1 |
| " | " | " | " | Robert E. Parker | | | | 10 | Mar | 11 | 1953 | am | Mar | 7 | 1953 | Mar | 13 | 1953 | 2 1/2 Acs Lot near McFalls | ged | 89 | 255 |
| " | " | " | " | Magis Power Co | | | | 9 | " | 16 | " | am | Feb | 28 | 1953 | " | 17 | " | End of O. L. Brooks 5th Land Dist | ged | 89 | 263 |
| " | " | " | " | John E. Mason | | | | 9 | " | 21 | " | " | Mar | 18 | " | " | 21 | " | 2 acres Bloodworth plat | ged | 89 | 270 |
| " | " | " | " | Earl J. Baker | | | | 9 | July | 25 | " | " | Dec | 5 | 1949 | July | 25 | " | 2 Lots in Gordon | Deed | 86 | 48 |
| " | " | " | " | H. E. Stephens | | | | 9 | Mar | 10 | 1954 | " | Mar | 6 | 1954 | Mar | 13 | 1954 | 25 acres Land Dist | Deed | 86 | 79 |
| " | " | " | " | Mrs. D. L. Bloodworth | | | | 9 | Sept | 9 | " | " | Sept | 8 | " | Sept | 13 | " | 25 acres 4th Land Dist | ged | 93 | 118 |
| " | " | " | " | R. E. Bush | | | | 7 | " | 24 | " | pm | Sept | 24 | " | " | 24 | " | 79.4 acres Bloodworth plat | ged | 93 | 132-3 |
| " | " | " | " | Earl E. Vernon | | | | 9 | Oct | 6 | " | am | Oct | 5 | " | Oct | 11 | 1954 | of Willie F. Whipple | Deed | 92 | 57 |
| " | " | " | " | Misses Emma & Cora Davis | | | | 4 | " | 18 | " | pm | " | 5 | " | " | 19 | " | Rebate of part of 1600 | Deed | 93 | 148 |
| " | " | " | " | D. K. Miller | | | | 10 | Aug | 13 | 1955 | am | Mar | 12 | 1955 | Aug | 13 | 1955 | Deeds of D. K. Miller | Deed | 93 | 196 |
| " | " | " | " | Dr. W. Worthen McPart | | | | 9 | Aug | 10 | " | am | Aug | 8 | " | Aug | 16 | " | Deeds of Willie Zieg | " | 97 | 195 |
| " | " | " | " | A. B. Thompson | | | | 2 | Oct | 1 | 1955 | pm | Oct | 1 | " | Oct | 6 | " | Deeds of Wilkerson, Parker and | " | 83 | 555 |
| " | " | " | " | Mrs. Helen Dean Davis | | | | 1 | July | 9 | 1956 | pm | June | 13 | 1956 | July | 13 | 1956 | 4 acres Bloodworth Dist | ged | 96 | 90-1 |
| " | " | " | " | O. L. Brooks | | | | 9 | July | 28 | " | am | July | 25 | " | Aug | 1 | " | Lot in 5th Land Dist | ged | 96 | 135 |

Filing Docket and General Index to Realty Deeds and Mortgages—GRANTORS

51

Refer to SUB-INDEX in front portion of Book for Alphabetical Arrangement and Page Reference to Names in this Index

Cott Patented Index Systems.
Manufactured by Geo. D. Barnard Sta. Co., St. Louis, Mo.

| GRANTORS FAMILY NAMES | GIVEN NAMES ABCDEFGHIJ | GIVEN NAMES JKLMNO | GIVEN NAMES PQRSTUVWXYZ | GRANTEES | DATE OF FILING | | | DATE OF INSTRUMENT | | | DATE OF RECORD | | | LOCATION OF PROPERTY OR OTHER DESCRIPTION | KIND OF INST'MT | BOOK | PAGE | |
|--------------------------|---------------------------|-----------------------|----------------------------|------------------------------|----------------|-----|------|--------------------|-------|-----|----------------|-------|-----|--|--|-------------------|------|---------|
| | | | | | MONTH | DAY | YEAR | HR. M. | MONTH | DAY | YEAR | MONTH | DAY | | | | | YEAR |
| Wilkinson | | | | David Smith | Aug | 8 | 1956 | 10 | Aug | 7 | 1956 | Aug | 10 | 1956 | 3 acres in Hamilton dist | Deed | 96 | 159 |
| " | | | | Zion Lutheran Baptist Church | Nov | 27 | " | 9 | Nov | 26 | " | Nov | 30 | " | Lot in Zionshob | Deed | 96 | 243 |
| " | | | | Bob Miller | Dec | 20 | " | 11 | Aug | 27 | 1953 | Dec | 22 | " | 6 acres in Zionshob | Deed | 86 | 203 |
| " | | | | H. T. Montgomery | Jan | 16 | 1957 | 4 | Jan | 15 | 1957 | Jan | 17 | 1957 | 15 acres in Zionshob | Deed | 96 | 278 |
| " | | | | E. O. Shields et al | July | 17 | 1957 | 3 | Aug | - | 1958 | July | 18 | 1957 | 2 acres 327th dist | Deed | 96 | 469 |
| " | | | | Linson C. Gulden | Oct | 1 | 1958 | 11 | Sept | 26 | 1958 | Oct | 3 | 1958 | 100 acres | Deed of timber | 99 | 316-7 |
| " | | | | A. J. Joyley | May | 27 | 1959 | 11 | May | 27 | 1959 | May | 27 | 1959 | 5 acres 327th dist D. M. | Deed | 99 | 497-8 |
| " | | | | Members Chemists of Zionshob | June | 23 | 1959 | 11 | July | 16 | 1959 | June | 24 | 1959 | Right of Way - S.D.W. C. Bentley | Deed | 99 | 575 |
| " | | | | W. J. Dixon | Sept | 1 | 1959 | 11 | Sept | 1 | 1959 | Sept | 1 | 1959 | S.D. of Lake Wales et al | Deed | 101 | 5 |
| " | | | | Tom Weathers | July | 21 | 1960 | 12 | July | 18 | 1960 | July | 22 | 1960 | 2 tracts, 108 acres in 327th (District) D. M. District | Deed | 100 | 309 |
| " | | | | " | July | 21 | 1960 | 12 | July | 18 | 1960 | July | 22 | 1960 | 4 tracts, 490 acres in 327th (District) D. M. District | Deed | 101 | 327-9 |
| " | | | | Miss Maude Parker | Aug | 22 | 1960 | 3 | Aug | 22 | 1960 | Aug | 22 | 1960 | S.D. of Mrs. E. J. Parker | Deed | 100 | 58 |
| " | | | | Emmett B. Smith et al. | Oct | 15 | 1960 | 9 | Oct | 15 | 1960 | Oct | 15 | 1960 | 5 acres in 5th Land Dist. 1505th W. D. | Deed | 101 | 423 |
| " | | | | Heathwood Company et al. | Nov | 6 | 1961 | 11 | Nov | 2 | 1961 | Nov | 7 | 1961 | Various tracts in Dorrington District | Deed | 101 | 572-3-4 |
| " | | | | " | " | " | " | " | " | " | " | " | " | " | Tracts in Dorrington District | Deed | 100 | 354 |
| " | | | | Mrs. Evelyn Brantley | Oct | 26 | 1961 | 11:30 | Oct | - | 1961 | Oct | 27 | 1961 | 1 acre in 329th District | Deed | 103 | 218 |

Filing Docket and General Index to Realty Deeds and Mortgages—GRANTORS

Refer to SUB-INDEX in front portion of Book for Alphabetical Arrangement and Page Reference to Names in this Index

Cott Patented Index Systems.
Manufactured by Geo. D. Barnard Sta. Co. St. Louis, Mo.

| GRANTORS FAMILY NAMES | GIVEN NAMES ABCDEFGHIJ | GIVEN NAMES KLMNO | GIVEN NAMES PQRSTUVWXYZ | GRANTEES | DATE OF FILING | | | | DATE OF INSTRUMENT | | | DATE OF RECORD | | | LOCATION OF PROPERTY OR OTHER DESCRIPTION | KIND OF INST'MT | BOOK | PAGE |
|--------------------------|---------------------------|----------------------|----------------------------|-------------------------------|----------------|-----|------|-----------|--------------------|-----|------|----------------|-----|------|---|--------------------|------|-----------|
| | | | | | MONTH | DAY | YEAR | HR. M. | MONTH | DAY | YEAR | MONTH | DAY | YEAR | | | | |
| Wilkinson County Bank | | | | Hymen H. Mercer | Jan. | 29 | 1962 | 7:15 P.M. | Jan. | 29 | 1962 | Jan. | 30 | 1962 | 7 1/2 acres in Passmore G.M. District | W.D. | 86 | 379 |
| " | " | " | et. al. | Weather Wood Company | Mar. | 13 | 1962 | 4 P.M. | Mar. | 10 | 1962 | Mar. | 14 | 1962 | Several tracts in Darrington District | W.D. Lease | 103 | 390-91-92 |
| " | " | " | " | " | " | " | " | Jan | " | " | " | " | " | " | " | W.D. | 100 | 477 |
| Wilkinson County Bank | | | | L. J. Mauderson | May | 11 | 1962 | 2:30 P.M. | Apr. | 25 | 1962 | May | 11 | 1962 | Lot in Fornsboro | W.D. | 86 | 405 |
| " | " | " | " | H. C. Lord | May | 28 | 1962 | 4 P.M. | May | 16 | 1962 | May | 28 | 1962 | Lot in Fornsboro | W.D. | 103 | 467-8 |
| " | " | " | " | H. H. Bremer et. al. | July | 11 | 1962 | P.M. | July | 11 | 1962 | July | 13 | 1962 | Property described in deed rec. in Book 100 p 205 | W.D. | 103 | 519 |
| " | " | " | " | Mrs. Florence Boring Bremer | " | " | " | " | " | " | " | " | " | " | " | " | " | " |
| " | " | " | " | Wilkinson County Realty Corp. | Jan. | 21 | 1963 | A.M. | Jan. | 30 | 1963 | Jan. | 25 | 1963 | Several tracts | W.D. | 86 | 422 |
| " | " | " | " | Mrs. Nina C. Brittain | July | 2 | 1963 | P.M. | July | 2 | 1963 | July | 3 | 1963 | Lot in Fornsboro | W.D. | 105 | 497 |
| " | " | " | " | R. W. Culppeper, Jr. | July | 16 | 1963 | A.M. | July | 9 | 1963 | July | 16 | 1963 | Tract in Darrington | W.D. | 105 | 504 |
| " | " | " | " | R. W. Culppeper, Jr. | Aug. | 28 | 1963 | P.M. | Aug. | 28 | 1963 | Aug. | 30 | 1963 | Lot #4 in Brookwood sub. in Darrington | W.D. | 105 | 550 |
| " | " | " | " | R. W. Culppeper, Jr. | Sept. | 25 | 1963 | P.M. | Sept. | 25 | 1963 | Sept. | 25 | 1963 | Lot #18 in Brookwood sub. in Darrington | W.D. | 105 | 593 |
| " | " | " | " | United States of America | Oct. | 16 | 1963 | A.M. | Oct. | 12 | 1963 | Oct. | 17 | 1963 | New Post office bldg. in Darrington | W.D. | 108 | 28-9-30-1 |
| " | " | " | " | R. W. Culppeper, Jr. | Nov. | 18 | 1963 | P.M. | Nov. | 15 | 1963 | Nov. | 22 | 1963 | Lot #10 in Brookwood subdivision | W.D. | 108 | 89 |
| " | " | " | " | R. W. Culppeper, Jr. | Jan. | 14 | 1964 | A.M. | Jan. | 14 | 1964 | Jan. | 14 | 1964 | Lot #3 in Brookwood subdivision | W.D. | 108 | 172 |
| " | " | " | " | Isaac Strange | Mar. | 31 | 1964 | A.M. | Mar. | 30 | 1964 | Mar. | 31 | 1964 | 2 acres in 330th (Lorke) G.M. District | W.D. | 108 | 296-7 |

Filing Docket and General Index to Realty Deeds and Mortgages — GRANTORS

COTT FAMILY NAME INDEX No. 1-Split
Copyright 1933 A122559

☞ Open at Proper Tab according to First Letter or Letters of
Name and refer to Buff Sub-Index sheet for page reference.

Made by The Cott Index Company, Columbus, Ohio
Foote & Davies, Inc., Atlanta, Georgia

(51)

| GRANTORS FAMILY NAMES | GIVEN NAMES ABCDEFGHIJ | GIVEN NAMES KLMNO | GIVEN NAMES PQRSTUVWXYZ | GRANTEES | DATE OF FILING | | | | DATE OF INSTRUMENT | | | DATE OF RECORD | | | LOCATION OF PROPERTY OR OTHER DESCRIPTION | KIND OF INST. | BOOK | PAGE |
|--------------------------|---------------------------|----------------------|----------------------------|------------------------------|----------------|-----|------|----------------------|--------------------|-----|------|----------------|-----|------|--|---------------------|------|---------|
| | | | | | Month | Day | Year | Hr. M. | Month | Day | Year | Month | Day | Year | | | | |
| Wilkinson County Bank | | | | J. K. Mitchell | Aug | 16 | 1967 | 2 ¹⁰ P.M. | July | 19 | 1967 | Aug | 16 | 1967 | 2 tracts in 2 nd Land Dist. | Deed | 113 | 99-10-1 |
| " | " | " | " | Walter Lee Pitts | Feb | 21 | 1968 | 2 ¹⁰ P.M. | Feb | 21 | 1968 | Feb | 21 | 1968 | Grant in 327 S.M. Dist. | Release | 114 | 142-4 |
| " | " | " et al | " | Javis W. Lavender et al | Sept | 13 | 1968 | 9 ¹⁰ am | Sept | 6 | 1968 | Sept | 13 | 1968 | 47 acres 330 th dist. S.M. | MO | 115 | 444-5 |
| " | " | " | " | Martian R. Lavender et al | " | " | " | " | " | " | " | " | " | " | " | " | " | " |
| " | " | " | " | Ray Mack Harrison | Feb | 4 | 1969 | 4 ¹⁴ pm | Feb | 4 | 1969 | Feb | 4 | 1969 | 3 acres 330 th dist S.M. | MO | 112 | 496-7 |
| " | " | " | " | James Peyton Dod | May | 15 | 1969 | am | May | 15 | 1969 | May | 15 | 1969 | 24.17 acres 4 th Land dist | MO | 117 | 235-7 |
| " | " | " | " | Charles Wood et al | Oct | 10 | 1969 | 2 ²⁰ pm | Oct | — | 1969 | Oct | 10 | 1969 | 1 acre 327 th dist S.M. | MO | 118 | 348-9 |
| " | " | " | " | Francis Wood et al | " | " | " | " | " | " | " | " | " | " | " | " | " | " |
| " | " | " | " | Willie Cannon | Mar | 4 | 1970 | 5 ¹⁰ pm | Mar | 4 | 1970 | Mar | 5 | 1970 | 1 acre in Mc Intyre | MO | 119 | 335-6 |
| " | " | " | " | Dean Ann et al Hudson | Sept | 19 | 1970 | am | Sept | 18 | 1970 | Sept | 19 | 1970 | Lot 4 Largo Lane | MO | 120 | 591 |
| " | " | " | " | North American Development | Mar | 8 | 1971 | am | Feb | 18 | 1971 | Mar | 8 | 1971 | 5 D of Gordon Harrison | MO | 121 | 676 |
| " | " | " | " | Billy Ross Bentley et al | Mar | 30 | 1971 | am | Mar | 29 | 1971 | Mar | 30 | 1971 | 1 acre 4 th Land dist | MO | 122 | 47-8 |
| " | " | " | " | Mary Elizabeth Bentley et al | " | " | " | " | " | " | " | " | " | " | " | " | " | " |
| " | " | " | " et al | Emory H. Montgomery | May | 10 | 1971 | am | Mar | 29 | 1971 | May | 10 | 1971 | Lot in Ironsboro | MO | 122 | 326-7 |
| " | " | " | " | Edward C. Clayton III et al | June | 9 | 1971 | 4 ¹⁰ pm | June | 24 | 1971 | June | 9 | 1971 | 2 acres in Fountain | MO | 127 | 475-6 |
| " | " | " | " | James Earl Clayton et al | " | " | " | " | " | " | " | " | " | " | " | " | " | " |
| " | " | " | " | David Smith | Oct | 26 | 1971 | 10 ¹⁰ am | Oct | 19 | 1971 | Oct | 26 | 1971 | 1.80 acres 327 th dist S.M. | MO | 123 | 396 |

Filing Docket and General Index to Realty Deeds and Mortgages — GRANTORS

(51)

COTT FAMILY NAME INDEX No. 1-Split
Copyright 1993 A122559

Open at Proper Tab according to First Letter or Letters of
Name and refer to Buff Sub-Index sheet for page reference.

REG. U. S. PAT. OFFICE *Chas. McClellan* County Indexes Since 1888
An Identifying Trade Mark

| GRANTORS FAMILY NAMES | GIVEN NAMES ABCDEFGHIH | GIVEN NAMES IJKLMNO | GIVEN NAMES PQRSTUVWXYZ | GRANTEES | DATE OF FILING | | | | DATE OF INSTRUMENT | | | DATE OF RECORD | | | LOCATION OF PROPERTY OR OTHER DESCRIPTION | KIND OF INST. | BOOK | PAGE |
|-------------------------------|---------------------------|------------------------|----------------------------|----------------------------|----------------|-----|------|---------|--------------------|-----|------|----------------|-----|------|---|---------------------|------|---------------------|
| | | | | | Month | Day | Year | Hr. M. | Month | Day | Year | Month | Day | Year | | | | |
| Wilkinson County Bank | | | | James W. Wood | Nov. | 4 | 1972 | 9 am | Nov. | 24 | 1972 | Nov. | 4 | 1972 | 1.18 acres - City of Troy | Quit Deed | 126 | 449 |
| Wilkinson County Bank et al | | | | Rollen W. Gassett | Nov | 4 | 1972 | 9 am | Nov | - | 1972 | Nov | 4 | 1972 | Tract of land in Tomahawk | WD | 126 | 453- 454 |
| Wilkinson County Bank | | | | Will Brown | Jan. | 17 | 1973 | 4:30 pm | Nov | 30 | 1972 | Jan | 17 | 1973 | 9 D. Robert Du Brown wife | WD | 100 | 542 |
| Wilkinson County Bank, et al. | | | | Sarah B. Mc Duffie | Nov | 26 | 1973 | 9:17 am | Feb | - | 1973 | Nov | 26 | 1973 | 1 acre 328 th S.M. District | WD | 127 | 481- 483- 531 |
| Wilkinson County Bank, et al. | | | | Altha Colson | Apr. | 3 | 1973 | 4:30 am | Oct | - | 1972 | Apr | 3 | 1973 | Tract in Tomahawk | WD | 127 | 532 |
| Wilkinson County Bank, et al | | | | Mrs. Babbie M. Haddock | Mar | 8 | 1974 | 4:30 PM | Mar | 8 | 1974 | Mar | 8 | 1974 | 1/2 acre 327 th S.M. District | WD | 130 | 362- 363 |
| " " " et al | | | | Sarah B. Mc Duffie | Apr. | 8 | 1974 | 10 am | Apr | 8 | 1974 | Apr | 8 | 1974 | 1 acre 328 th (Abscond) S.M. Dist. | WD | 130 | 562- 563 |
| Wilkinson County Bank | | | | William Binny Price | aug | 7 | 1974 | 3 am | aug | 5 | 1974 | aug | 7 | 1974 | 5.1000 4th Land Dist | WD | 131 | 555 |
| " " " " | | | | Gerald S. Davis | Oct. | 11 | 1974 | 3 PM | Oct. | 11 | 1974 | Oct. | 11 | 1974 | Lot - City of Garden | GCD | 132 | 229 |
| " " " " | | | | Eugene M. Graham | Apr. | 28 | 1975 | 11 am | Apr. | 28 | 1975 | Apr. | 28 | 1975 | S.D. of James Phillips | WD | 134 | 49 |
| " " " " | | | | Mrs. Lois S. Lord | June | 4 | 1975 | 11 am | Apr | - | 1962 | June | 4 | 1975 | Lot - town of Tomahawk | WD | 134 | 248 |
| " " " " | | | | George Henry Cassell III | July | 18 | 1975 | 4:30 PM | July | 18 | 1975 | July | 18 | 1975 | L.S. City of Madison | WD | 134 | 562- 563 |
| " " " " | | | | Margaret Ann Huber Cassell | " | " | " | " | " | " | 1975 | " | " | " | " | " | " | " |
| " " " et al | | | | Robert E. Jordan | Dec. | 5 | 1975 | 4 PM | Dec | 5 | 1975 | Dec | 5 | 1975 | 14.98 acres - 3 rd Land Dist. | WD | 136 | 92-3 |
| " " " " " " | | | | Gene Sue Jordan | " | " | " | " | " | " | " | " | " | " | " | " | " | " |
| " " " " " " | | | | Robert E. (Error) | | | | | | | | | | | | | | |
| " " " " " " | | | | Ralph + Rita H. Raines | Jan | 9 | 1976 | 4:30 PM | Jan | 6 | 1976 | Jan | 9 | 1976 | 10 acres - 5 th Land Dist | WD | 137 | 276 |

Filing Docket and General Index to Realty Deeds and Mortgages — GRANTORS

(51)

REG. U. S. PAT. OFFICE *Chem-Lite* County Indexes Since 1888 An Identifying Trade Mark

Open at Proper Tab according to First Letter or Letters of Name and refer to Buff Sub-Index sheet for page reference.

COTT FAMILY NAME INDEX No. 1-SPLIT © 1968 Made By The Cott Index Company, Columbus, Ohio Mfg. Cott Patent Index Systems

| GRANTORS FAMILY NAMES | GIVEN NAMES ABCDEFGHIJ | GIVEN NAMES JKLMNO | GIVEN NAMES PQRSTUVWXYZ | GRANTEES | DATE OF FILING | | | | DATE OF INSTRUMENT | | | DATE OF RECORD | | | LOCATION OF PROPERTY OR OTHER DESCRIPTION | KIND OF INST. | BOOK | PAGE | |
|--------------------------|---------------------------|-----------------------|----------------------------|----------------------------|----------------|-----|------|-------------|--------------------|-----|------|----------------|-----|------|--|---------------------|------|-------------|-----|
| | | | | | Month | Day | Year | Hr. M. | Month | Day | Year | Month | Day | Year | | | | | |
| Wilkinson | County | Bank | | Robert Whipple | Sept | 7 | 1979 | 9 pm | Aug | 29 | 1979 | Sept | 7 | 1977 | One acre - 3 rd Land District | QCD | 151 | 534 | |
| " | " | " | | Reginald L. Odum | July | 3 | 1980 | am | July | - | 1980 | July | 3 | 1980 | 2 tracts - 331 st (Lanark) 2 nd M. Dist. | WD | 154 | 458 | |
| " | " | " | | Gary C. & Brenda U. Snow | Sept | 10 | 1980 | 9 am | Sept | 9 | 1980 | Sept | 10 | 1980 | 2 tracts - 327 th 2 nd M. Dist. | QCD | 155 | 165- 166 | |
| " | " | " | etal | Reggie L. Odum | Nov | 10 | 1980 | 10 am | Oct | - | 1980 | Nov | 10 | 1980 | 5.64 acres - 331 st (Lanark) 2 nd M. Dist. | WD | 155 | 542- 547 | |
| " | " | " | etal | James M. Simmons | Apr | 13 | 1981 | 1 pm | Apr | 13 | 1981 | Apr | 13 | 1981 | .8 acre - 328 th (Bloodworth) 2 nd M. Dist. | WD | 157 | 228- 229 | |
| " | " | " | etal | Arthur D. Holder | Apr | 13 | 1981 | 1 pm | Apr | - | 1981 | Apr | 13 | 1981 | 2 tracts - 328 th (Bloodworth) 2 nd M. Dist. | WD | 157 | 230- 231 | |
| " | " | " | " | Sallie Kate Neal | Apr | 27 | 1981 | 9 am | Apr | 29 | 1967 | Apr | 27 | 1981 | 3 1/4 acres - 331 st (Lanark) 2 nd M. Dist. | QCD | 157 | 315- 316 | |
| " | " | " | etal | Johnny Lee Strange | July | 23 | 1981 | 10:45 am | July | 22 | 1981 | July | 23 | 1981 | 1/2 acre - 327 th (Shwitzer) 2 nd M. Dist. | WD | 158 | 435- 436 | |
| " | " | " | etal | Melvin L. & Helma E. Smith | Feb | 8 | 1982 | 4:30 pm | Sept | 25 | 1981 | Feb | 8 | 1982 | .50 acre - 327 th (Shwitzer) 2 nd M. Dist. | WD | 160 | 538- 540 | |
| " | " | " | " | Albert P. Messery | Mar | 12 | 1982 | 9 am | Mar | 9 | 1982 | Mar | 12 | 1982 | Deed Book 93, page 79 | Cancellation | 58 | 160 | 711 |
| " | " | " | " | H. F. Freeman | Mar | 12 | 1982 | 9 am | Mar | 9 | 1982 | Mar | 12 | 1982 | Deed Book 16, page 402 | Cancellation | 58 | 160 | 712 |
| " | " | " | etal | County Shwitzer | Mar | 21 | 1982 | 12 noon | Nov | 24 | 1982 | Mar | 21 | 1982 | Right of Way | Copy ment | 161 | 442- 444 | |
| " | " | " | etal | County Shwitzer | Mar | 21 | 1982 | 12 noon | Nov | 12 | 1981 | Mar | 21 | 1982 | Right of Way | Copy ment | 161 | 445- 447 | |
| " | " | " | etal | Reggie L. Odum | Feb | 28 | 1983 | 11 am | Oct | - | 1980 | Mar | 4 | 1983 | Right of Way | Copy ment | 164 | 83- 84 | |
| " | " | " | etal | Charles E. Ward | Mar | 22 | 1983 | 1 pm | Mar | 11 | 1983 | Mar | 24 | 1983 | 3/4 acre - 328 th (Bloodworth) 2 nd M. Dist. | affi- davit | 164 | 214- 215 | |
| " | " | " | etal | Frances Lucille Ward | " | " | " | " | " | " | " | " | " | " | " | " | " | " | |
| " | " | " | " | W. J. Carr | Apr | 18 | 1983 | 9 am | Apr | 13 | 1983 | Apr | 19 | 1983 | 25.50 acres - 328 th 2 nd M. Dist. | QCD | 164 | 374 | |

Filing Docket and General Index to Realty Deeds and Mortgages — GRANTORS

REG. U. S. PAT. OFFICE *Cott* County Indexes Since 1888 An Identifying Trade Mark

Open at Proper Tab according to First Letter or Letters of Name and refer to Buff Sub-Index sheet for page reference.

COTT FAMILY NAME INDEX No. 1-SPLIT © 1988 Made By The Cott Index Company, Columbus, Ohio Mfg. Cott Patent Index Systems

(51)

| GRANTORS FAMILY NAMES | GIVEN NAMES ABCDEFGHIJ | GIVEN NAMES JKLMNO | GIVEN NAMES PQRSTUVWXYZ | GRANTEES | DATE OF FILING | | | | DATE OF INSTRUMENT | | | DATE OF RECORD | | | LOCATION OF PROPERTY OR OTHER DESCRIPTION | KIND OF INST. | BOOK | PAGE |
|--------------------------|---------------------------|-----------------------|----------------------------|------------------------------|----------------|-----|------|----------|--------------------|-----|------|----------------|-----|------|--|------------------------|------|-------------|
| | | | | | Month | Day | Year | Hr. M. | Month | Day | Year | Month | Day | Year | | | | |
| Wilkinson County Bank | | | | Ellis Malloy | Dec | 13 | 1983 | 12 noon | Nov | 23 | 1983 | Dec | 22 | 1983 | 1 acre - tract - High Hill Am Dist | DC | 166 | 634 |
| " | " | " | | Edgar Brewer | Jan | 20 | 1984 | 11:45 AM | July | 27 | 1981 | Feb | 1 | 1984 | MSD of Lee Ella Ward | Assign to assign | 167 | 214 |
| " | " | " | | Duce O. Brooks | Jan | 31 | 1984 | 9 am | Jan | 25 | 1984 | Feb | 3 | 1984 | At W-9, Sec 2; tract A - 1505 th Hwy | DC | 167 | 274 |
| " | " | " | et al | Kevin C. + Carmen R. Riggs | Apr | 20 | 1984 | 9 AM | Apr | 2 | 1984 | Apr | 24 | 1984 | 5.72 acres, 1505 Hwy GMD | W D | 168 | 282- 283 |
| " | " | " | et al | Angela W. Ramsey | May | 22 | 1984 | 3:30 PM | May | 22 | 1984 | May | 24 | 1984 | 1 acre - 1505 th Am Dist | WD | 168 | 512- 513 |
| " | " | " | et al | Georgia Power Company | June | 1 | 1984 | 9 AM | May | 17 | 1984 | June | 4 | 1984 | 2 tracts - 5 th Land Dist | R WD | 168 | 596 597 |
| " | " | " | | Arthur Lee Pitts et al | Dec | 6 | 1984 | 9 AM | Feb | 22 | 1984 | Dec | 6 | 1984 | 1 acre - 327 th Am Dist | DC | 170 | 419 |
| " | " | " | | Lizzie Mae Pitts et al | " | " | " | " | " | " | " | " | " | " | " | " | " | " |
| " | " | " | et al | James Tomatoes, Georgia | Dec | 11 | 1984 | 9:30 am | Dec | 5 | 1984 | Dec | 11 | 1984 | 0.23 acre - 330 th Hwy GMD | WD Easement | 170 | 570- 571 |
| " | " | " | | Joe F. Mason, Jr. et al | Feb | 20 | 1985 | 3 pm | Feb | 19 | 1985 | Feb | 22 | 1985 | 13.39 acres - Town of - - - - - | DC | 171 | 316- 318 |
| " | " | " | | Joe F. Mason, III et al | " | " | " | " | " | " | " | " | " | " | " | " | " | " |
| " | " | " | | B.A. Cooney | Mar | 11 | 1985 | 9 am | Feb | 28 | 1985 | Mar | 11 | 1985 | Deed Book 75 page 479 | Cancellation SD | 171 | 455 |
| " | " | " | et al | Malcolm Andrew Brooks | June | 26 | 1985 | 1:10 pm | June | 26 | 1985 | June | 26 | 1985 | 175' x 175' - 331 st Am Dist | WD Deed | 172 | 343 |
| " | " | " | " | Byron J. McCook | Aug | 14 | 1985 | 1 pm | Aug | 2 | 1985 | Aug | 16 | 1985 | 0.34 acre - City of - - - - - | WD | 172 | 745- 746 |
| " | " | " | | Lindsay E. Parker, Jr. et al | Oct | 31 | 1985 | 9 am | Oct | 23 | 1985 | Oct | 31 | 1985 | tract - 327 th Am Dist | DC | 173 | 402- 403 |
| " | " | " | | Barbara Ann Parker et al | " | " | " | " | " | " | " | " | " | " | " | " | " | " |
| " | " | " | | Edward P. Franier | Dec | 17 | 1985 | 5 pm | Dec | 12 | 1985 | Dec | 19 | 1985 | 9 acres - 328 th (Bloodworth) Am Dist | DC | 174 | 55 |

Filing Docket and General Index to Realty Deeds and Mortgages — GRANTORS

(51)

REG. U. S. PAT. OFFICE *Chas. McCulloch* County Indexes Since 1888 An Identifying Trade Mark

Open at Proper Tab according to First Letter or Letters of Name and refer to Buff Sub-Index sheet for page reference.

COTT FAMILY NAME INDEX No. 1-SPLIT © 1989 Made By The Cott Index Company, Columbus, Ohio Mfg. Cott Patent Index Systems

| GRANTORS FAMILY NAMES | GIVEN NAMES ABCDEFGHIJ | GIVEN NAMES KLMNO | GIVEN NAMES PQRSTUWXYZ | GRANTEES | DATE OF FILING | | | | DATE OF INSTRUMENT | | | DATE OF RECORD | | | LOCATION OF PROPERTY OR OTHER DESCRIPTION | KIND OF INST. | BOOK | PAGE |
|--------------------------|---------------------------|----------------------|---------------------------|---|----------------|-----|------|----------|--------------------|-----|------|----------------|-----|------|--|---------------------|---------|------|
| | | | | | Month | Day | Year | Hr. M. | Month | Day | Year | Month | Day | Year | | | | |
| Wilkinson County Bank | " | " | " | Brooks Lumber Co., et al | Mar | 26 | 1986 | am | Mar | 26 | 1986 | Mar | 26 | 1986 | Deed Book 106, pg. 53 | SD 174 | 724 | |
| " | " | " | " | Willie E. Patterson | Apr | 8 | 1986 | | Apr | 4 | 1986 | Apr | 9 | 1986 | Book 127 / ps 470-72 | SD 175 | 91 | |
| " | " | " | " | Lamar D. Harrison | Apr | 11 | 1986 | am | Apr | 10 | 1986 | Apr | 15 | 1986 | Book 146 pg 482-84 | SD 175 | 120 | |
| " | " | " | " | Leigh & Barbara Lynn Mills | May | 7 | 1986 | pm 4:45 | May | 5 | 1986 | May | 9 | 1986 | 1 acre - 324 th LMD | QCD 175 | 341 | |
| " | " | " | " | Wilkinson Co., et al | Oct | 9 | 1986 | pm 2 | Aug | 12 | 1986 | Oct | 9 | 1986 | 0.118 ac - 328 th LMD | QCD 177 | 298 | |
| " | " | " | " | Paul R. & Cheryl C. Sexton | Oct | 20 | 1986 | pm 4 | Oct | 20 | 1986 | Oct | 20 | 1986 | 1 acre - Town of Tompkins | WD 177 | 376 | |
| " | " | " | " | Alva Guy Thompson | Feb | 12 | 1987 | pm 5 | Feb | 3 | 1987 | Feb | 16 | 1987 | 2 acres - 330 th (Lands) LMD | QCD 179 | 199 | |
| " | " | " | " | John E. Mason | Apr | 23 | 1987 | pm 12:30 | Oct | 1 | 1986 | Apr | 24 | 1987 | SD of Willie Frank Pearson | QCD 179 | 1091 | |
| " | " | " | " | Wilkinson County Realty Corp. | May | 7 | 1987 | am 9 | May | 1 | 1987 | May | 7 | 1987 | 150 ac - Passmore LMD | QCD 180 | 81 | |
| " | " | " | " | James Peter + Adam M. Mills | Feb | 5 | 1988 | AM 9:45 | Jan | 29 | 1988 | Feb | 8 | 1988 | 1 1/2 ac - 22313 | QCD 180 | 83 | |
| " | " | " | " | Joy S. + Barbara E. Covey | May | 24 | 1988 | am 9:45 | May | 24 | 1988 | May | 25 | 1988 | Book 183, page 107 | QCD 183 | 107 | |
| " | " | " | " | Charles W. + Barbara S. Russell | July | 19 | 1988 | am 11:25 | July | 21 | 1988 | Aug | 1 | 1988 | 1.80 acres - 330 th LMD | WD 184 | 344 | |
| " | " | " | " | Frank H. Miles | Jan | 24 | 1989 | am 8:30 | Jan | 20 | 1989 | Jan | 25 | 1989 | 0.093 acre - 331 LMD | Release 185 | 54-56 | |
| " | " | " | " | Loy Wood Company, Inc | Mar | 14 | 1989 | pm 4:10 | Mar | 14 | 1989 | Mar | 16 | 1989 | 1/2 acres - Town of Tompkins | QCD 187 | 496-497 | |
| " | " | " | " | Andrew Epelle | Aug | 15 | 1989 | pm 3:20 | Aug | 15 | 1989 | Aug | 16 | 1989 | 180 1/2 acres + 4 th SD - 327 th LMD | QCD 188 | 473 | |
| " | " | " | " | Anthony J. + Susan (E. Kimbelle) Badrup | Aug | 21 | 1989 | am 9 | Aug | 16 | 1989 | Aug | 24 | 1989 | SD recorded BK 173 pg 342-44 | QCD 190 | 603 | |
| " | " | " | " | Susan E. Kimbelle et al | Aug | 21 | 1989 | am 9 | Aug | 16 | 1989 | Aug | 24 | 1989 | 1505 LMD | QCD 190 | 635 | |
| " | " | " | " | Anthony J. Badrup, Jr. | Aug | 21 | 1989 | am 9 | Aug | 16 | 1989 | Aug | 24 | 1989 | SD recorded BK 155 pg 461-3 | QCD 190 | 636 | |

Filing Docket and General Index to Realty Deeds and Mortgages — GRANTORS

REG. U. S. PAT. OFFICE *ChumCott* County Indexes Since 1888 An Identifying Trade Mark

Open at Proper Tab according to First Letter or Letters of Name and refer to Buff Sub-Index sheet for page reference.

COTT FAMILY NAME INDEX NO. 1-SPLIT © 1949
MADE BY THE COTT INDEX COMPANY, COLUMBUS, OHIO
SOLD BY THE CLYDE CASTLEBERRY CO., COVINGTON, GA.

(51)

| GRANTORS FAMILY NAMES | GIVEN NAMES ABCDEFGH | GIVEN NAMES IJKLMNO | GIVEN NAMES PQRSTUVWXYZ | GRANTEES | DATE OF FILING | | | | DATE OF INSTRUMENT | | | DATE OF RECORD | | | LOCATION OF PROPERTY OR OTHER DESCRIPTION | KIND OF INST. | BOOK | PAGE |
|--------------------------|-------------------------|------------------------|----------------------------|----------------------------------|----------------|-----|------|----------|--------------------|-----|------|----------------|---|------------|--|---------------------|------|------|
| | | | | | Month | Day | Year | Hr. M. | Month | Day | Year | Month | Day | Year | | | | |
| | Wickinson | County | Bank | Harry R (aka Randy) Moon | Aug | 23 | 1989 | 3:20 pm | Aug | 23 | 1989 | Aug | 25 | 1989 | SD recorded BK 185 pg 76-8 | Case SD | 190 | 671 |
| | " | " | " | Edna W. Brown et al | Aug | 31 | 1989 | 1:00 pm | Aug | 31 | 1989 | Sept 1 1989 | SD recorded BK 184 pg 486-88 | Case SD | 190 | 732 | | |
| | " | " | " | Betty J. Williams et al | " | " | " | " | " | " | " | " | " | " | " | " | " | " |
| | " | " | " | Charie Lee & Wm D. Billm | Aug | 31 | 1989 | 1:10 pm | Aug | 30 | 1989 | Sept 1 1989 | SD recorded BK 177 pg 564-66 | Case SD | 190 | 733 | | |
| | " | " | " | Loian Neilman | Sept | 8 | 1989 | 4:15 pm | Sept | 8 | 1989 | Sept 11 1989 | SD recorded BK 166 pg 203-205 | Case SD | 191 | 61 | | |
| | " | " | " | Calvary Baptist Church | Sept | 18 | 1989 | 1:45 pm | Sept | 15 | 1989 | Sept 19 1989 | SD recorded BK 189 pg 237-39 | Case SD | 191 | 253 | | |
| | " | " | " | Anthony J. Budrip et al | Oct | 16 | 1989 | 7:15 am | Oct | 13 | 1989 | Oct 17 1989 | SD recorded BK 188/587-90 | Case SD | 191 | 481 | | |
| | " | " | " | Susan Kimbell Budrip | " | " | " | " | " | " | " | " | " | " | " | " | " | " |
| | " | " | " | J. Jeffrey & Eleanor B. Angles | Oct | 25 | 1989 | 9 am | Sept | 28 | 1989 | Oct 25 1989 | 11.29 acres - 1505 th (dvey) DMD | Case CD | 191 | 527 | | |
| | " | " | " | Frank H. Mills | Nov | 14 | 1989 | 9 am | Nov | 14 | 1989 | Nov 20 1989 | SD recorded 178 pg 644-47 | Case SD | 192 | 64 | | |
| | " | " | " | C. C. Beck | Dec | 6 | 1989 | 2:25 pm | Dec | 6 | 1989 | Dec 6 1989 | SD recorded 75/472 | Case SD | 192 | 281 | | |
| | " | " | " | Donald P. & Charlotte S. Hallman | Jan | 2 | 1990 | 2:30 pm | Jan | 2 | 1990 | Jan 3 1990 | SD recorded 154/379-81 | Case SD | 192 | 488 | | |
| | " | " | " | Jack A. Usery | Jan | 11 | 1990 | 1:30 pm | Jan | 11 | 1990 | Jan 16 1990 | 2.0 acres - 26 th land DMD | Case CD | 192 | 56 SA | | |
| | " | " | " | David R. & Beverly C. Collins | Jan | 17 | 1990 | 10:45 am | Jan | 17 | 1990 | Jan 17 1990 | SD recorded 168/368-71 | Case SD | 192 | 608 | | |
| | " | " | " | James Peter & Wilene M. Mills | Jan | 23 | 1990 | 2:40 pm | Jan | 23 | 1990 | Jan 25 1990 | SD recorded 183/108-10 | Case SD | 193 | 49 | | |
| | " | " | " | Jack A. Usery | Jan | 29 | 1990 | 9 am | Jan | 19 | 1990 | Jan 29 1990 | SD recorded 142 283-85 | Case SD | 193 | 93 | | |
| | " | " | " | Carl L. Stanley, Jr | Feb | 7 | 1990 | 11:40 pm | Feb | 7 | 1990 | Feb 8 1990 | SD recorded 159/408-10 | Case SD | 193 | 198 | | |

Filing Docket and General Index to Realty Deeds and Mortgages — GRANTORS

(51)

REG. U. S. PAT. OFFICE *Chas. McCall* County Indexes Since 1888 An Identifying Trade Mark

Open at Proper Tab according to First Letter or Letters of Name and refer to Buff Sub-Index sheet for page reference.

COTT FAMILY NAME INDEX NO. 1-SPLIT © 1949
MADE BY THE COTT INDEX COMPANY, COLUMBUS, OHIO
SOLD BY THE CLYDE CASTLEBERRY CO., COVINGTON, GA.

| GRANTORS FAMILY NAMES | GIVEN NAMES ABCDEFGH | GIVEN NAMES IJKLMNO | GIVEN NAMES PQRSTUVWXYZ | GRANTEES | DATE OF FILING | | | | DATE OF INSTRUMENT | | | DATE OF RECORD | | | LOCATION OF PROPERTY OR OTHER DESCRIPTION | KIND OF INST. | BOOK | PAGE |
|--------------------------|-------------------------|------------------------|----------------------------|--------------------------------|----------------|-----|------|--------|--------------------|-----|------|----------------|-----|------|--|---------------------|------|---------|
| | | | | | Month | Day | Year | Hr. M. | Month | Day | Year | Month | Day | Year | | | | |
| Wilkinson County Bank | " | " | " | James & Betty Phillips | Mar | 1 | 1990 | 4 | Mar | 1 | 1990 | Mar | 5 | 1990 | SD recorded | 174/687-9 | 193 | 375 |
| " | " | " | " | Carl L. Stanley, Jr. | Mar | 8 | 1990 | 1:30 | Mar | 8 | 1990 | Mar | 8 | 1990 | SD recorded | 169/122-24 | 193 | 441 |
| " | " | " | " | Otho W. Bell, Jr. | Mar | 8 | 1990 | 1:30 | Mar | 8 | 1990 | Mar | 8 | 1990 | SD recorded | 184/172-74 | 193 | 442 |
| " | " | " | " | Wilkinson County, Ga | Mar | 20 | 1990 | 10:30 | Mar | 19 | 1990 | Mar | 22 | 1990 | Right of way | R.R. #17 | 193 | 548-550 |
| " | " | " | " | Wilkinson County, Ga | Mar | 20 | 1990 | 10:30 | Mar | 19 | 1990 | Mar | 22 | 1990 | CR # 17 | | 193 | 551-552 |
| " | " | " | " | J. Jeffrey & Eleanor B. Angles | Mar | 21 | 1990 | 9 | Mar | 9 | 1990 | Mar | 23 | 1990 | 7.48 acres - 1505 th & mm | | 193 | 579 |
| " | " | " | " | Wesley M. Dale | Apr | 2 | 1990 | 3 | Apr | 2 | 1990 | Apr | 4 | 1990 | SD recorded | 187/8-10 | 193 | 690 |
| " | " | " | " | W. E. "Pete" Williams | Apr | 16 | 1990 | 3:40 | Apr | 16 | 1990 | Apr | 18 | 1990 | SD recorded | 192/644-5 | 194 | 70 |
| " | " | " | " | Lindsay E. Jr. & Barbara Ann | May | 1 | 1990 | 2:15 | Apr | 25 | 1990 | May | 1 | 1990 | SD recorded in | 162/487-9 | 194 | 164 |
| " | " | " | " | Elizabeth N. Eubanks | May | 1 | 1990 | 2:15 | Apr | 30 | 1990 | May | 1 | 1990 | SD recorded in | 159/652-54 | 194 | 165 |
| " | " | " | " | John E. & Dagmar H. Mason | May | 7 | 1990 | 1:55 | May | 3 | 1990 | May | 11 | 1990 | SD recorded | 147/596-8 | 194 | 214 |
| " | " | " | " | L. H. Bridwell Jr. | May | 9 | 1990 | 3:45 | Apr | 24 | 1990 | May | 14 | 1990 | SD recorded in | Book 26 pg 102 | 194 | 234 |
| " | " | " | " | Martha A. Hardy | June | 1 | 1990 | 9 | May | 25 | 1990 | June | 6 | 1990 | SD recorded | 79/287 | 194 | 426 |
| " | " | " | " | Joe Ben (Sennie) Faulkner | June | 12 | 1990 | 2:45 | June | 8 | 1990 | June | 13 | 1990 | SD recorded in | 188/698-9 | 194 | 515 |

Filing Docket and General Index to Realty Deeds and Mortgages—GRANTORS

Refer to SUB-INDEX in front portion of Book for Alphabetical Arrangement and Page Reference to Names in this Index

| GRANTORS FAMILY NAMES | GIVEN NAMES ABCDEFGHI | GIVEN NAMES IJKLMNO | GIVEN NAMES PQRSTUVWXYZ | GRANTEES | DATE OF FILING | | | | DATE OF INST'MT | | | DATE OF RECORD | | | LOCATION OF PROPERTY OR OTHER DESCRIPTION | Kind of Inst'mt | Book | Page |
|--------------------------|--------------------------|------------------------|----------------------------|-----------------------------|----------------|-----|------|------|-----------------|-----|------|----------------|-----|------|--|--------------------|------|-------|
| | | | | | Month | Day | Year | Hour | Month | Day | Year | Month | Day | Year | | | | |
| Wise | Laura | | | Ed Murry | Jan | 29 | 1925 | 8 AM | Jan | 5 | 1925 | Jan | 29 | 1925 | 9 acres, Lona Wise Bless. Gador. | W.D. | 40 | 331 |
| " | Joseph W. | | | Wm. M. Daniel | | | | | Oct. | 10 | 1881 | May | 11 | 1891 | Deed | L | 120- | |
| " | Bertha | | | Gordon Mercantile Co. | | | | | May | 14 | 1913 | May | 17 | 1913 | " | 19 | 196 | |
| " | Bessie cover | | | George T. Morris | June | 9 | 1956 | 9 AM | June | 16 | 1956 | June | 29 | 1956 | 100 acres 5th Ward Dist. 3, 1961 | 85- | | |
| " | Bessie cover | | | George T. Morris | Apr | 25 | 1960 | 9 AM | Apr | 5 | 1960 | Apr | 27 | 1960 | 100 acres 5th Ward Dist. 3, 1961 | 85- | | |
| " | Bessie b. | | | George L. and E. E. Jackson | Nov. | 2 | 1960 | 9 AM | Oct. | 4 | 1960 | Nov. | 4 | 1960 | 100 acres 5th Ward Dist. 3, 1961 | 85- | | |
| " | Marion S. | | | H. H. Daise | Aug. | 19 | 1963 | 3 PM | 7th | 18 | 1963 | Aug. | 22 | 1963 | 190 acres partly in Baldwin's party in Hillbourn Br. | W.D. | 105 | 535-6 |
| " | Mrs. Bessie Carroll | | | H. H. Daise | .. | .. | .. | .. | .. | .. | .. | .. | .. | .. | .. | W.D. | 105 | 536-7 |

This Index approved and adopted for use in the Counties of Georgia pursuant to the Act approved August 8, 1916, providing for uniform records throughout the State.

Filing Docket and General Index to Realty Deeds and Mortgages—GRANTORS

Refer to SUB-INDEX in front portion of Book for Alphabetical Arrangement and Page Reference to Names in this Index

62

| GRANTORS FAMILY NAMES | GIVEN NAMES ABCDEFGHIH | GIVEN NAMES IJKLMNO | GIVEN NAMES PQRSTUVWXYZ | GRANTEES | DATE OF FILING | | | | DATE OF INST'MT | | | DATE OF RECORD | | | LOCATION OF PROPERTY OR OTHER DESCRIPTION | Kind of Inst'mt | Book | Page |
|--------------------------|---------------------------|------------------------|----------------------------|---|----------------|------|------|--------|-----------------|------|----------|----------------|---|------|--|--------------------|------|------|
| | | | | | Month | Day | Year | Hour M | Month | Day | Year | Month | Day | Year | | | | |
| Wiseman, n | Joseph | Jas. D. E. | | The Hardwood Timber Co. Carolyn E. Wiseman | | | | | Sept. 12 | 1906 | Sept. 20 | 1906 | | | Deed | Y | 415 | |
| | | | | | Sept. 24 | 1982 | am | 9 | Aug. 23 | 1982 | Sept. 24 | 1982 | Holiday tiles Lot 4 C-7, Sect. 13, Tract 7 | Deed | CD | 162 | 613 | |

Filing Docket and General Index to Realty Deeds and Mortgages—GRANTORS

Clifford Baker, Attorney General.

Refer to SUB-INDEX in front portion of Book for Alphabetical Arrangement and Page Reference to Names in this Index.

Ott's Patented Index Systems. Owned and manufactured by Walker, Evans & Cogswell Co., Charleston, S. C.

N. B.—This system of indexing is patented, and same covers both the Sub-Index and sheets comprising the General Index. The Lower Leaf Binder is also patented, both being the patents of C. M. COFFEE, Walker, Evans & Cogswell Co., of Charleston, S. C., and owners of these patents, and further these Sheets and Binders in North Carolina, South Carolina, Georgia, Florida and Alabama.

| GRANTORS FAMILY NAMES | GIVEN NAMES A B C D E F G H | GIVEN NAMES I J K L M N O | GIVEN NAMES P Q R S T U V W X Y Z | GRANTEES | DATE OF FILING | | | | DATE OF INST'MT | | | DATE OF RECORD | | | LOCATION OF PROPERTY OR OTHER DESCRIPTION | Kind of Inst'mt | Book | Page |
|--------------------------|--------------------------------|------------------------------|--------------------------------------|----------------------------|----------------|-----|------|--------|-----------------|-----|------|----------------|------|---------|--|--------------------|------|--------|
| | | | | | Month | Day | Year | Hour | Month | Day | Year | Month | Day | Year | | | | |
| Wimblerly | Mr J. C. | | | Bank of Donville | Feb | 4 | 1924 | 9 a.m. | Jan | 2 | 1924 | Feb | 4 | 1924 | Lot 10, Block 17, Donville & Co. | D.S.D. | 44 | 411-12 |
| " | Mr J. C. | | | A. W. Doughty | Nov | 3 | " | 8 a.m. | Nov | 1 | " | Nov | 3 | " | Satisfied Deft. 22nd, 1927. (D.S.D.) | D.S.D. | 44 | 670 |
| " | Mr May S. et al | | | F. A. Adams | " | 30 | 1928 | " | June | 23 | 1914 | Dec | 1 | 1928 | Lot 15 & 16, Block 10, Donville & Co. | W.D. | 41 | 500 |
| " | Mr Jennie K. et al | | | E. B. King | Apr | 4 | 1929 | " | " | - | 1928 | Apr | 15 | 1929 | 52 acres + 17 acres, Lots 142, 175, 225th Dist. | Quit Claims | 41 | 529 |
| " | Mr Lattie May | | | R. L. Stevens | " | 28 | 1930 | 8 a.m. | " | 15 | 1929 | " | 28 | 1930 | Lot 10, 11, 12, Block 17, Donville & Co. | W.D. | 50 | 94 |
| " | John L. & J. R. | | | Geo. E. Carleton | | | | | | | | | | | | Deed D. | | 501 |
| " | H. S. | | | H. E. Harville | | | | | | | | | | | | " B. | | 478 |
| " | " | Jake | | R. H. Carswell | | | | | | | | Aug 5 | 1891 | Dec 4 | 1891 | " L. | | 318 |
| " | H. S. | | | C. H. Johnson | | | | | | | | Feb. 25 | 1869 | Mar. 24 | 1892 | " L | | 503 |
| " | H. S. | | | " " " | | | | | | | | Feb. 1 | 1870 | Mar. 24 | 1892 | " L | | 504-5 |
| Wimblerly | Mary S. | | | James M. Wittsman | | | | | | | | Aug 19 | 1898 | Sept 10 | 1898 | " S. | | 432 |
| " | Mamie | | | M. E. Gentry & Co. | Feb | 16 | 1917 | 2 p.m. | Nov | 15 | 1916 | Nov | 16 | 1917 | | " | 27 | 299 |
| " | E. J. | | | The Nat'l Bank & Trust Co. | July | 28 | 1939 | 9 a.m. | July | 25 | 1939 | July | 28 | 1939 | of C. L. Chapman transf | | 57 | 364-5 |
| " | E. J. | | | The Nat'l Bank & Trust Co. | May | 4 | 1940 | " | Apr | 30 | 1940 | May | 4 | 1940 | 3rd Baptist Church, 277 1/2 W. 11th St. at 11th St | W.D. | | 516-17 |
| " | E. J. | | | The " " " " | " | 30 | " | " | May | 29 | " | " | 30 | " | 400 am Land of Mrs J. S. Town | Transf | 57 | 537-8 |
| " | E. J. | | | Georgia Power Co | Oct | 4 | 1943 | " | Aug | 19 | 1943 | Oct | 9 | 1943 | Right of Way 67/532 | Transf | 47 | 532 |

Filing Docket and General Index to Realty Deeds and Mortgages—GRANTORS

Cott's Patented Index Systems. Owned and manufactured by Walker, Evans & Cogswell Co., Charleston, S. C.

71 Clifford Decker, Attorney General.

Refer to SUB-INDEX in front portion of Book for Alphabetical Arrangement and Page Reference to Names in this Index.

| GRANTORS FAMILY NAMES | GIVEN NAMES ABCDEFGHIJ | GIVEN NAMES KLMNO | GIVEN NAMES PQRSTUVWXYZ | GRANTEES | DATE OF FILING | | | | DATE OF INST'MT | | | DATE OF RECORD | | | LOCATION OF PROPERTY OR OTHER DESCRIPTION | Kind of Inst'mt | Book | Page | |
|--------------------------|---------------------------|----------------------|----------------------------|--|----------------|-----|------|------|-----------------|-------|-----|----------------|-------|-----|--|--|----------------|------|--------------|
| | | | | | Month | Day | Year | Hour | Minute | Month | Day | Year | Month | Day | | | | | Year |
| Wimbury | E. J. | | | W. F. Maxwell et al A. F. Maxwell et al W. E. Barnwell et al | May | 8 | 1946 | 9h | 11 | Mar | 30 | 1946 | May | 1 | 1946 | 1-acre Land in Turkey Creek Dist | WD | 24 | 589 |
| " | Joseph et al | | | Mathie Mitchell | Sept | 2 | 1948 | AM | 11 | Apr | 19 | 1948 | Sept | 3 | 1948 | 1/4 acre Land in Goose | Geo | 50 | 135 151-6 |
| " | E. J. | | | W. E. Blount Jr | Oct | 19 | 1950 | AM | 9 | Oct | - | 1950 | Oct | 23 | 1950 | Tract of Land in Goose Creek Dist | Geo | 83 | 211 |
| " | E. J. Per Executor | | | Mrs. Helen D. Wimbury et al | Mar | 30 | 1955 | PM | 4 | Apr | 28 | 1955 | Mar | 31 | 1955 | Land in Wilkerson Co | Deed | 93 | 266 |
| " | E. J. Per Executor | | | Charlotte Virginia Wimbury | " | " | " | " | " | " | " | " | " | " | " | " | " | 93 | 266 |
| " | E. J. Per Executor | | | Ezekiel G. Wimbury Jr et al | " | " | " | " | " | " | " | " | " | " | " | " | " | 93 | 266 |
| " | Mrs. Zobe | | | Wilkerson County | July | 13 | 1956 | AM | 9 | May | 28 | 1956 | July | 17 | 1956 | Right of Way | Deed | 96 | 106 |
| " | E. J. Per Ex | | | Harold H. Wimbury | Oct | 24 | " | AM | 9 | Oct | 9 | 1955 | Oct | 24 | 1955 | 326 acres 2nd Land Dist | Deed | 96 | 278 |
| " | E. J. estate | | | " " " | Aug | 2 | 1957 | AM | 1050 | Mar | 28 | 1957 | Aug | 7 | 1957 | 326 acres 2nd to 3rd Land Dist | " | 96 | 483 |
| " | Mrs. E. J. et al | | | Wilkerson County | Apr | 29 | 1958 | AM | 9 | Apr | 30 | 1958 | Apr | 30 | 1958 | Right of Way | Deed | 99 | 159 |
| " | Harold | | | Four County Bank | Feb | 3 | 1960 | AM | 9 | Jan | 15 | 1960 | Feb | 4 | 1960 | 326 acres 2nd Land Dist | Deed | 107 | 8 |
| " | H. H. | | | Four County Bank | Sept | 2 | 1960 | AM | 9 | Aug | 26 | 1960 | Sept | 2 | 1960 | 326 acres 2nd Land Dist | Deed | 107 | 8 |
| " | H. H. | | | Brunswick Pulp & Paper Co. | Nov | 16 | 1962 | PM | 2 | Nov | 15 | 1962 | Nov | 17 | 1962 | 326 acres in 2nd & 3rd Land Dist. | Timber Deed | 105 | 89-90 |
| " | Drene, et al. | | | R. N. Burke | Oct | 5 | 1966 | AM | 9 | Jan | 4 | 1921 | Oct | 5 | 1966 | 3/4 undivided interest in 184 acres in Wilkerson Co. | WA | 111 | 302 |
| " | Mrs. Helen B. | | | Edmondson Lumber Co Inc | Mar | 18 | 1967 | AM | 9 | Mar | 16 | 1967 | Mar | 18 | 1967 | 386 acres in Turkey Creek District | Timber Deed | 112 | 183-84 |
| " | E. J. Jr. | | | Knight Bros. Lumber Co, Inc. | Apr | 12 | 1967 | AM | 9 | Mar | 21 | 1967 | Apr | 12 | 1967 | 400 acres in 23rd Land Dist | " | 112 | 275-6 |

Filing Docket and General Index to Realty Deeds and Mortgages — GRANTORS

(71)

COTT FAMILY NAME INDEX No. 1-Split
Copyright 1933 A122559

Open at Proper Tab according to First Letter or Letters of
Name and refer to Buff Sub-Index sheet for page reference.

REG. U. S. PAT. OFFICE *Chas. Mott* County Indexes Since 1888
An Identifying Trade Mark

| GRANTORS FAMILY NAMES | GIVEN NAMES ABCDEFGHIJ | GIVEN NAMES KLMNO | GIVEN NAMES PQRSTUWXYZ | GRANTEES | DATE OF FILING | | | | DATE OF INSTRUMENT | | | DATE OF RECORD | | | LOCATION OF PROPERTY OR OTHER DESCRIPTION | KIND OF INST. | BOOK | PAGE |
|--------------------------|------------------------------------|----------------------|---------------------------|---|----------------|-----|------|--------|--------------------|-----|------|----------------|-----|------|--|---------------------|------|---------|
| | | | | | Month | Day | Year | Hr. M. | Month | Day | Year | Month | Day | Year | | | | |
| Wimberly | Flayl | | | Four county Bush | Feb | 6 | 1973 | 9 am | Feb | 3 | 1973 | Feb | 6 | 1973 | 2.22 acres - 23 rd Land Dist. | WD | 127 | 435 |
| " | Ezekiel J. Jr | | | John Garden Paulk <i>et. al.</i> | Mar | 20 | 1973 | am | Mar | 15 | 1973 | Mar | 20 | 1973 | Tract in 23 rd Land District in | W.D. | 127 | 436 |
| " | Ezekiel J. Jr. | | | Charlotte W. Smith <i>(Helen D.)</i> | Mar | 24 | 1973 | am | Feb | 8 | 1973 | Mar | 24 | 1973 | Land in Swigg & Wilkison | W.D. | 127 | 473-474 |
| " | " | " | " | Mrs. E. J. Wimberly <i>et. al.</i> | " | " | " | " | " | " | " | " | " | " | " | " | " | " |
| " | Mrs. E. J. (Helen D.) | | | Ezekiel J. Wimberly Jr. <i>et. al.</i> | Mar | 24 | 1973 | am | Feb | 8 | 1973 | Mar | 24 | 1973 | Land in Swigg & Wilkison | W.D. | 127 | 473-474 |
| " | L Cecil | | | Ex. Bank & Trust Co. | Oct | 5 | 1973 | Am | Sept | 18 | 1973 | Oct | 5 | 1973 | | WD | 129 | 7-8 |
| " | Louise C. <i>et. al.</i> | | | " " " " " " | " | " | " | " | " | " | " | " | " | " | " | " | " | " |
| " | L.H. | | | Leroy Strang <i>et. al.</i> | Sept | 11 | 1974 | PM | Sept | 11 | 1974 | Sept | 11 | 1974 | 2.22 acres | WD | 132 | 60 |
| " | " | " | " | Laura Mae W. Strang <i>et. al.</i> | " | " | " | " | " | " | " | " | " | " | " | " | " | " |
| " | L. Cecil & Louise E. | | | Georgia Barber Trust Co | May | 24 | 1975 | am | Sept | 18 | 1975 | May | 24 | 1975 | Lot 14 - Holiday Hills 1978 | WD | 140 | 30-31 |
| " | Yancey Jr. | | | Lila Mae Tucker | June | 23 | 1975 | PM | June | 21 | 1975 | June | 23 | 1975 | Lot 14 - Holiday Hills 1976 | WD | 140 | 30-31 |
| " | Yancey Jr. per Adm. <i>et. al.</i> | | | Edith Nell Wimberly <i>et. al.</i> | Aug | 3 | 1976 | PM | June | 30 | 1976 | Aug | 3 | 1976 | Lot - Holiday Hills | WD | 140 | 31 |
| " | " | " | " | William Ray (Micky) Walker <i>et. al.</i> | " | " | " | " | " | " | " | " | " | " | " | " | " | " |
| " | Edith Nell <i>et. al.</i> | | | Edith Nell Wimberly <i>et. al.</i> | " | " | " | " | " | " | " | " | " | " | " | " | " | " |
| " | " | " | " | William Ray (Micky) Walker <i>et. al.</i> | " | " | " | " | " | " | " | " | " | " | " | " | " | " |
| " | (Mrs. E. J. Jr.) Helen D. | | | Georgia-Pacific Corporation | July | 13 | 1978 | am | July | 11 | 1978 | July | 13 | 1978 | 150 acres - 26 th Land Dist. | W.D. | 147 | 392 |
| " | Lucille V. Laverde <i>et. al.</i> | | | Raymond D & Charlotte Grimes | Sept | 6 | 1978 | am | Aug | 23 | 1978 | Sept | 6 | 1978 | 2 acres - 33 rd (Randy) Land Dist | WD | 148 | 118-119 |

Filing Docket and General Index to Realty Deeds and Mortgages — GRANTORS

(71)

REG. U. S. PAT. OFFICE *ChamLatt* County Indexes Since 1888 An Identifying Trade Mark

Open at Proper Tab according to First Letter or Letters of Name and refer to Buff Sub-Index sheet for page reference.

COTT FAMILY NAME INDEX No. 1-SPLIT © 1948 Made By The Cott Index Company, Columbus, Ohio Mfg. Cott Patent Index Systems

| GRANTORS FAMILY NAMES | GIVEN NAMES ABCDEFGH | GIVEN NAMES IJKLMNO | GIVEN NAMES PQRSTUVWXYZ | GRANTEES | DATE OF FILING | | | | DATE OF INSTRUMENT | | | DATE OF RECORD | | | LOCATION OF PROPERTY OR OTHER DESCRIPTION | KIND OF INST. | BOOK | PAGE |
|--------------------------|------------------------------|------------------------|----------------------------|------------------------------|----------------|-----|------|----------|--------------------|-----|------|----------------|-----|------|--|----------------------------|------|---------|
| | | | | | Month | Day | Year | Hr. M. | Month | Day | Year | Month | Day | Year | | | | |
| Wimberly | Eddie Bell et al | | | Chris H. & Judy P. Harrison | June | 27 | 1984 | 9 am | June | 26 | 1984 | June | 29 | 1984 | Tract E - 1505 Ivey | WD | 169 | 52-53 |
| " | Betty per atty-in fact et al | | | Mrs M Clap, et al | Oct | 16 | 1984 | 11:30 am | Oct | - | 1984 | Oct | 23 | 1984 | 58 acres - Bethel militia Dist. | Real Estate sales contract | 170 | 45-52 |
| " | Betty et al | | | Mrs M Clap, et al | Oct | 23 | 1984 | 1 pm | Oct | 23 | 1984 | Oct | 26 | 1984 | 58 acres Bethel militia Dist | WD | 170 | 63-65 |
| " | Betty et al per atty-in fact | | | Mrs M Clap, et al | Jan | 9 | 1986 | 4:45 pm | Oct | 15 | 1984 | Jan | 12 | 1986 | 58 acres - Bethel Militia Dist | Real Estate sales contract | 174 | 221-228 |
| " | Betty et al per atty-in fact | | | Mrs M Clap, et al | Jan | 9 | 1986 | 4:45 pm | Dec | 11 | 1985 | Jan | 12 | 1986 | 58 acres - Bethel Militia Dist | Widow's | 174 | 229-238 |
| " | Carolyn et al | | | Bank County Bank | July | 8 | 1986 | 7:30 pm | June | 23 | 1986 | July | 9 | 1986 | Lot - Turkey Creek Road | WD | 176 | 88-89 |
| " | M. E. per atty-in fact | | | Mrs Lucille Wimberly | Dec | 17 | 1986 | 9:45 am | Dec | 9 | 1986 | Dec | 12 | 1986 | tract - City of Sharon | Deed | 172 | 295 |
| " | Leise C. | | | Robert A. & Belinda Ann Wood | May | 12 | 1988 | 4:15 pm | May | 5 | 1988 | May | 16 | 1988 | Tract # T-147, Sec 25, tract G. 331 | WD | 184 | 272-291 |
| " | Margaret Lucille V. et al | | | Earl Vinson | Aug | 23 | 1988 | 10:30 am | Apr | 28 | 1984 | Aug | 30 | 1988 | 8 3/4 acres - Wilkinson County | WD | 185 | 292 |
| " | H. A. | | | Leroy & Laura Mae W. Strang | Feb | 7 | 1989 | 11:30 am | Feb | 7 | 1989 | Feb | 9 | 1989 | 3.80 acres - Lot 190, 2 nd Rd | WD | 188 | 67 |

This Index approved and adopted for use in the Counties of Georgia pursuant to the Act approved August 8, 1916, providing for uniform records throughout the State.

Filing Docket and General Index to Realty Deeds and Mortgages—GRANTORS

Clifford Walker Attorney General.

Refer to SUB-INDEX in front portion of Book for Alphabetical Arrangement and Page Reference to Names in this Index.

Cott's Patented Index Systems. Owned and manufactured by Walker, Evans & Cogswell Co., Charleston, S. C.

75

N. B.—This system of indexing is patented, and same covers both the Sub-index and sheets comprising the General Index. The Loose Leaf Binder is also patented, both being the patents of C. M. COTT, Walker, Evans & Cogswell Co., of Charleston, S. C., are owners of these patents, and furnish these Sheets and Binders in North Carolina, South Carolina, Georgia, Florida and Alabama.

| GRANTORS FAMILY NAMES | GIVEN NAMES A B C D E F G H | GIVEN NAMES I J K L M N O | GIVEN NAMES P Q R S T U V W X Y Z | GRANTEES | DATE OF FILING | | | | DATE OF INST'MT | | | DATE OF RECORD | | | LOCATION OF PROPERTY OR OTHER DESCRIPTION | Kind of Inst'mt | Book | Page | |
|--------------------------|--------------------------------|------------------------------|--------------------------------------|---------------------------|----------------|-----------|-------------|----------|-----------------|-------------|----------|----------------|-------------|-----------|--|-----------------------------|-------------|-----------|------------|
| | | | | | Month | Day | Year | Hour | Min | Month | Day | Year | Month | Day | | | | | Year |
| <i>Wilborn</i> | <i>Mattie</i> | <i>Mary</i> | <i>et al</i> | <i>Mrs Louie D. Owens</i> | <i>June</i> | <i>17</i> | <i>1926</i> | <i>2</i> | <i>PM</i> | <i>June</i> | <i>1</i> | <i>1926</i> | <i>June</i> | <i>18</i> | <i>1926</i> | <i>one acre near Garden</i> | <i>M.D.</i> | <i>40</i> | <i>493</i> |

Filing Docket and General Index to Realty Deeds and Mortgages—GRANTORS

79

Refer to SUB-INDEX in front portion of Book for Alphabetical Arrangement and Page Reference to Names in this Index

Cott Patented Index Systems.
Manufactured by Geo. D. Barnard Sta. Co., St. Louis, Mo.

| GRANTORS FAMILY NAMES | GIVEN NAMES ABCDEFGHIJ | GIVEN NAMES JKLMNO | GIVEN NAMES PQRSTUVWXYZ | GRANTEES | DATE OF FILING | | | | DATE OF INSTRUMENT | | | DATE OF RECORD | | | LOCATION OF PROPERTY OR OTHER DESCRIPTION | KIND OF INST'MT | BOOK | PAGE |
|--------------------------|--|-----------------------|----------------------------|---|----------------|-----|------|--------|--------------------|-----|------|----------------|-----|------|--|--------------------|------|---------|
| | | | | | MONTH | DAY | YEAR | HR. M. | MONTH | DAY | YEAR | MONTH | DAY | YEAR | | | | |
| Wimslett | W. T. | | et al | E. J. Wimslett | Jan | 3 | 1950 | PM | Nov | 1 | 1949 | Jan | 7 | 1950 | 2 50 acres in Turkey Creek Dist | WD | 80 | 512 |
| " | Mr Lucille Butler | | et al | " " " | " " " | " | " | " | " | " | " | " | " | " | " | " | " | " |
| " | W. J. | | | R. C. Lamb | Mar | 29 | 1962 | AM | Jan | 12 | 1949 | Mar | 30 | 1962 | 1/5 undivided interest in 12 lots in T. & N. Dist. | WA | 103 | 412-13 |
| " | Mrs. W. J. | | | First Federal Savings & Loan Ass. | Aug | 7 | 1962 | AM | Aug | 1 | 1962 | Aug | 14 | 1962 | 1/2 interest in property 20, 1965 | WD | 103 | 576-7-8 |
| " | Mrs. Lucile B. | | | " " " " " | " " " " " | " | " | " | " | " | " | " | " | " | " | " | " | " |
| " | Mr Lucile B. | | | " " " " " | Dec | 14 | 1968 | AM | Dec | 11 | 1968 | Dec | 14 | 1968 | 1/2 interest in property, 15, 1975 | WD | 101 | 72-4 |
| " | W. T. and Lucile B. | | | E. J. Wimslett | July | 25 | 1972 | AM | July | 20 | 1972 | July | 25 | 1972 | 2 50 acres Turkey Creek Dist. | WD | 125 | 539-560 |
| " | W. T. and Lucile B. | | | E. J. Wimslett | July | 25 | 1972 | AM | July | 20 | 1972 | July | 25 | 1972 | 2 50 acres Turkey Creek Dist. | WD | 125 | 561-562 |
| " | W. T. and Lucile B. | | | E. J. Wimslett | Aug | 19 | 1972 | AM | July | 20 | 1972 | Aug | 19 | 1972 | 2 50 acres Turkey Creek Dist. | WD | 126 | 9-10 |
| " | W. T. & Lucile B. | | | E. J. Wimslett | Aug | 19 | 1972 | AM | July | 20 | 1972 | Aug | 19 | 1972 | 2 50 acres Turkey Creek Dist. | WD | 126 | 11-12 |
| " | Mrs. W. J. (Lucille B.) | | | Donald R. Gilman | July | 1 | 1976 | AM | June | 29 | 1976 | July | 1 | 1976 | 1.32 acres - Town of Danville | WD | 139 | 501 |
| " | Lucile Butler et al | | | Thomas H. ^{Thomas H. Butler} et al | Dec | 22 | 1982 | PM | Dec | 20 | 1982 | Dec | 22 | 1982 | 45 acres - 35 th Land Dist | WD | 163 | 344 |
| " | Lucile Butler, et al | | | L. J. Knight et al. | Dec | 22 | 1982 | PM | Dec | 20 | 1982 | Dec | 22 | 1982 | 10 1/4 acres - 23 rd Land Dist | WD | 163 | 347-348 |
| " | " " " " | | | J. E. Knight et al | " | " | " | " | " | " | " | " | " | " | " | " | " | " |
| " | (aka Mrs. W. J.) Lucille Butler et al | | | A. L. & Francis James Maxwell | June | 13 | 1986 | AM | June | 12 | 1986 | June | 16 | 1986 | 12.37 acres - 23 rd Land Dist | WD | 175 | 584 |
| " | W. J. | | | R. A. Lamb | June | 13 | 1986 | AM | June | 17 | 1986 | June | 16 | 1986 | 12 acres - Turkey Creek Dist. | WD | 175 | 585 |

Filing Docket and General Index to Realty Deeds and Mortgages—GRANTORS

Refer to SUB-INDEX in front portion of Book for Alphabetical Arrangement and Page Reference to Names in this Index

Cott Patented Index Systems.
Manufactured by Geo. D. Barnard Sta. Co., St. Louis, Mo.

| GRANTORS FAMILY NAMES | GIVEN NAMES ABCDEFGHIJ | GIVEN NAMES JKLMNO | GIVEN NAMES PQRSTUVWXYZ | GRANTEES | DATE OF FILING | | | | DATE OF INSTRUMENT | | | DATE OF RECORD | | | LOCATION OF PROPERTY OR OTHER DESCRIPTION | KIND OF INST'MT | BOOK | PAGE |
|--------------------------|---------------------------|-----------------------|----------------------------|--------------------------------|----------------|-----|------|---------|--------------------|-----|------|----------------|-----|------|---|--------------------|------|---------|
| | | | | | MONTH | DAY | YEAR | HR. M. | MONTH | DAY | YEAR | MONTH | DAY | YEAR | | | | |
| Woodward | S. F. | | | E. E. Miller | Oct | 19 | 1927 | 9:00 | Oct | 18 | 1927 | Oct | 20 | 1927 | Lat in Gordon Ga. | WD | 41 | 368 |
| " | Henry | | | J. P. Jones | | | | | Jan. | 14 | 1902 | Jan. | 31 | 1902 | | Deed | X | 50 |
| " | Henry | | | M. A. Justice et al. | | | | | Feb. | 14 | 1902 | Feb | 20 | 1906 | | " | X | 507-8 |
| " | Henry | | | R. F. Sapp | Dec | 1 | 1909 | 8am | Dec | 27 | 1906 | Dec | 1 | 1909 | | " | 17 | 47 |
| " | Mrs. Hattie | | | J. O. Fields | Apr | 1 | 1920 | 8am | Feb. | 14 | 1920 | Apr | 1 | 1920 | | " | 30 | 382 |
| Woodard | A. B. | | | Kaslin Mining Co. | May | 22 | 1918 | 2Pm | May | 20 | 1918 | May | 22 | 1918 | | " | 30 | 147 |
| " | Henry | | | A. H. Parker | May | 31 | 1948 | 10 AM | Oct | 2 | 1905 | " | 31 | 1948 | 125' on Land 4th Land dist | WD | 80 | 36 |
| " | Dorothy Frost | | | T. M. Bradworth | " | 14 | 1954 | 7 AM | May | 8 | 1954 | May | 15 | 1954 | 1 acre Parcel dist | WD | 93 | 25 |
| " | Helen S. et al | | | Georgia Kraft Co. | Oct | 22 | 1948 | 9 AM | Sept | 30 | 1948 | Oct. | 22 | 1948 | 77.6 acres daughter property | TL | 115 | 645 |
| " | Helen S. et al | | | Georgia Kraft Co. | May | 14 | 1971 | 9 AM | Apr | 29 | 1971 | May | 14 | 1971 | 410 acres 2nd had dist. | TL | 122 | 342-3 |
| Woodward | Helen S. et al | | | Georgia Kraft Co. | Oct | 3 | 1978 | 2 PM | Sept | 5 | 1978 | Oct | 3 | 1978 | Tract - 23 rd District | agreement | 151 | 284-5 |
| " | Helen S. et al | | | Georgia Kraft Co. | Oct | 3 | 1978 | 7 PM | Sept | 1 | 1978 | Oct | 3 | 1978 | Tract - 77.6 acres | agreement | 148 | 286-7 |
| " | Mildred S. et al | | | Jimmy H. Sanders | Nov | 17 | 1980 | 3:10 PM | - | - | 1976 | Nov | 17 | 1980 | 3/4 acre - 332 nd (Griffin) 2nd dist | WD | 155 | 590-591 |
| Woodard | Ronnie C. + Sandra J. | | | Emory Carlton Buffington et al | Jun | 16 | 1981 | 12 noon | June | 6 | 1981 | June | 16 | 1981 | 20 3/4 acres - 331 st (Ranah) 2nd dist | WD | 158 | 86-88 |
| " | " " " " | | | Jeanette B. Buffington et al | " | " | " | " | " | " | " | " | " | " | " " " " " " | " | " | " |
| " | Malcolm K. | | | Lazarus Holliman et al | July | 25 | 1984 | 12 noon | Mar | 2 | 1984 | July | 31 | 1984 | 3.04 acres - 332 nd 2nd dist - LL # 30 | WD | 169 | 294 |
| " | " | | | Kaiser Holliman et al | " | " | " | " | " | " | " | " | " | " | " " " " " " | " | " | " |

Filing Docket and General Index to Realty Deeds and Mortgages—GRANTORS

83

Refer to SUB-INDEX in front portion of Book for Alphabetical Arrangement and Page Reference to Names in this Index

Cott Patented Index Systems.
Manufactured by Geo. D. Barnard Sta. Co., St. Louis, Mo.

| GRANTORS FAMILY NAMES | GIVEN NAMES ABCDEFGHIJ | GIVEN NAMES IJKLMNO | GIVEN NAMES PQRSTUVWXYZ | GRANTEES | DATE OF FILING | | | | DATE OF INSTRUMENT | | | DATE OF RECORD | | | LOCATION OF PROPERTY OR OTHER DESCRIPTION | KIND OF INST'MT | BOOK | PAGE |
|--------------------------|-------------------------------|------------------------|----------------------------|---|----------------|-----|------|----------|--------------------|-----|------|----------------|-----|------|--|--------------------|------|-------------|
| | | | | | MONTH | DAY | YEAR | HR. M. | MONTH | DAY | YEAR | MONTH | DAY | YEAR | | | | |
| Woodard | Cecil C. | | | Cecil C. Woodard | Apr | 15 | 1985 | 3:30 pm | Mar | 15 | 1985 | Apr | 17 | 1985 | Land in Lawrence & Wilkinson Co. | Deed | 171 | 777- 778 |
| " | Cecil C. | | | Robert S. White | Apr | 15 | 1985 | 3:30 pm | Mar | 15 | 1985 | Apr | 17 | 1985 | 76.41 acres - Lawrence & Wilkinson Co. | WD | 171 | 779 |
| " | Leo H. | | | Jordan L. Woodard | July | 5 | 1985 | 12 noon | July | 5 | 1985 | July | 10 | 1985 | 7441 m-13, Sec 4, 1505 th Hwy EMD | Deed | 172 | 435- 436 |
| " | Ulisses | | | MemberShip Corp. | Sept | 20 | 1985 | 1:15 pm | July | 29 | 1985 | Sept | 25 | 1985 | Right of way | Case- mort | 173 | 172 |
| " | Willie et al | | | Felton Burney, Sr. | Aug | 19 | 1986 | 9 am | Aug | 14 | 1986 | Aug | 20 | 1986 | Lot - City of Gordon | WD | 176 | 553 |
| Woodward, | Helen S. et al | | | Georgia Craft Co. | Aug | 28 | 1986 | 3:15 pm | Apr | 29 | 1971 | Aug | 29 | 1986 | 410 acres - Wilkinson County | lease agreement | 176 | 652- 654 |
| " | Helen Smith et al | | | Georgia Timberlands Inc. | Dec | 23 | 1986 | 9:20 am | Dec | 22 | 1986 | Dec | 26 | 1986 | Tract - 82 153+154; 23 rd LD | Contract | 178 | 385- 391 |
| Woodard, | Jimmie Jay | | | E. Aileen Long et al | Aug | 17 | 1987 | 9 am | July | 28 | 1987 | Aug | 17 | 1987 | 1505 L&T-36, Sec 14, Tract B - EMD | WD | 181 | 303 |
| " | " | | | Patricia Ann Sandrum Laughlin Jordan Woodard | Dec | 4 | 1987 | 11:15 AM | Oct | 23 | 1987 | Dec | 7 | 1987 | 84 m-13, Sec 4, 1505 th Hwy EMD | WD | 182 | 424- 425 |
| " | Jordan Lester | | | Jordan Lester Woodard | Dec | 4 | 1987 | 11:15 AM | Oct | 23 | 1987 | Dec | 7 | 1987 | 1505 th Hwy EMD | WD | 182 | 426- 428 |
| Woodward | Helen Smith et al | | | Georgia Timberlands Inc | Feb | 23 | 1988 | 9:30 AM | Feb | 18 | 1988 | Feb | 24 | 1988 | 418.3 acres - 28 153, 154+157, Amey, Co. | Contract | 183 | 243- 247 |
| Woodard | Patricia Ann Sandrum Laughlin | | | Jordan Lester Woodard | June | 7 | 1988 | 9 am | May | 12 | 1988 | June | 10 | 1988 | 84 m-13, Sec 4, 1505 th Hwy EMD | WD | 184 | 460- 461 |
| " | Jordan Lester | | | Mike Beck | May | 23 | 1989 | 9 am | May | 18 | 1989 | May | 23 | 1989 | 84 m-13, Sec 4, 1505 th Hwy EMD | WD | 189 | 410 |

Filing Docket and General Index to Realty Deeds and Mortgages—GRANTORS

Refer to SUB-INDEX in front portion of Book for Alphabetical Arrangement and Page Reference to Names in this Index

Cott Patented Index Systems.
Manufactured by Geo. D. Barnard Sta. Co., St. Louis, Mo.

| GRANTORS FAMILY NAMES | GIVEN NAMES ABCDEFGHIJ | GIVEN NAMES KLMNO | GIVEN NAMES PQRSTUVWXYZ | GRANTEES | DATE OF FILING | | | | DATE OF INSTRUMENT | | | DATE OF RECORD | | | LOCATION OF PROPERTY OR OTHER DESCRIPTION | KIND OF INST'MT | BOOK | PAGE |
|--------------------------|---------------------------|----------------------|----------------------------|--------------------------|----------------|-----|------|--------------|--------------------|-----|------|----------------|-----|------|--|--------------------|------|---------|
| | | | | | MONTH | DAY | YEAR | HR. M. | MONTH | DAY | YEAR | MONTH | DAY | YEAR | | | | |
| Wilkes | Mr P. E. et al | | | W. P. Lard | Aug | 24 | 1978 | 2 P.M. | Aug | 6 | 1978 | Aug | 25 | 1978 | 20 1/2 acers. J. E. Lard estate | W.D. | 46 | 62 |
| " | Josephine Miller | | | Frene King Miller | July | 10 | 1950 | 10 am | Mar | 30 | 1949 | July | 12 | 1950 | Interest in Joseph Miller's property | W.D. | 82 | 343 |
| " | James | | | Leeds Home of Mason, Inc | Sept. | 12 | 1961 | 9 C.M. | Sept. | 7 | 1961 | Sept. | 14 | 1961 | 1/4 acre in Drimont | SD | 103 | 162-64 |
| " | Ima Taylor | | | Piley Shinkolster | Dec | 9 | 1964 | 3 P.M. | Nov. | 27 | 1964 | Dec | 10 | 1964 | .38 acre in 327-F. Drimont Dist. M. District | W.D. | 109 | 115 |
| " | Ima Taylor | | | Maryann Pitts | Sept. | 30 | 1969 | 4 P.M. | June | 19 | 1968 | Sept | 30 | 1969 | Lot in Drimont | W.D. | 118 | 312 |
| " | Edna D. | | | Mrs. Maybelle J. Daniels | Aug | 21 | 1985 | 2:30 P.M. | Aug | 21 | 1985 | Aug | 22 | 1985 | 18 1/2 acres - 329th St M Dist | W.D. | 172 | 790 |
| " | Raymond D. & Cindy Jean | | | Bobby Beardwood | Nov | 16 | 1989 | 9 am | Nov | 23 | 1989 | Nov | 20 | 1989 | 1505 Lot # M-63, Sec 11, 2 tract 3. | W.D. | 192 | 96-98 |
| " | Cindy | | | Exchange Bank | Aug | 3 | 1990 | 9 am | Aug | 1 | 1990 | Aug | 6 | 1990 | 1505 Lot # M-55, Sec 10, 2 tract D | W.D. | 195 | 311-312 |

Filing Docket and General Index to Realty Deeds and Mortgages—GRANTORS

Refer to SUB-INDEX in front portion of Book for Alphabetical Arrangement and Page Reference to Names in this Index

Cott Patented Index Systems.
Manufactured by Geo. D. Barnard Sta. Co., St. Louis, Mo.

| GRANTORS FAMILY NAMES | GIVEN NAMES ABCDEFGHIJ | GIVEN NAMES JKLMNO | GIVEN NAMES PQRSTUVWXYZ | GRANTEES | DATE OF FILING | | | | DATE OF INSTRUMENT | | | DATE OF RECORD | | | LOCATION OF PROPERTY OR OTHER DESCRIPTION | KIND OF INST'MT | BOOK | PAGE |
|--------------------------|---------------------------|-----------------------|----------------------------|---------------------------------|----------------|-----|------|--------|--------------------|-----|------|----------------|-----|------|--|--------------------|--------|------|
| | | | | | MONTH | DAY | YEAR | HR. M. | MONTH | DAY | YEAR | MONTH | DAY | YEAR | | | | |
| Wilson and Collins | | | | J. G. Ackington | | | | | | | | | | | Deed D | 685 | | |
| " | C. G. | | | W. D. Golden | | | | | | | | | | | " C | 247 | | |
| " | | Robert | | Irwinton Bank | June | 26 | 1929 | 8 A.M. | June | 24 | 1929 | June | 26 | 1929 | Anticipated Mortgage 1929. (W.P.C.) | 47 | 55 | |
| " | | Robert | | Home Owners Loan Corporation | May | 17 | 1934 | 7 A.M. | May | 9 | 1934 | May | 17 | 1934 | Anticipated Mortgage 1934. (W.P.C.) | | 7-8 | |
| " | E. A. | | | Baker Lumber Company | Feb | 27 | 1937 | " | March | 16 | 1937 | Mar. | 27 | 1937 | Anticipated July 26 1937. (W.P.C.) | 52 | 55-6 | |
| " | E. A. | | | The First National Building Co. | Feb | 3 | 1939 | " | Feb | 2 | 1939 | Feb | 3 | 1939 | Anticipated March 29 1939. (W.P.C.) | 285-6 | | |
| " | E. A. | | | Mrs. L. C. Parnell | Feb | 23 | 1939 | " | Feb | 20 | " | Feb | 24 | " | Anticipated March 19 1939. (W.P.C.) | 311 | | |
| " | Theresa et al | | | et al et al | Aug | 21 | " | " | July | 12 | " | Aug | 22 | " | 50 acre land in Summit | ND | 57 393 | |
| " | Annie Wheeler et al | | | Mrs. Margaret Wood Porter | April | 11 | 1941 | 9 P.M. | March | 31 | 1941 | April | 11 | 1941 | Anticipated March 30 1941. (W.P.C.) | 107 | 109-10 | |
| " | E. A. | | | Mrs. L. C. Parnell | Sept | 20 | " | 9 A.M. | Sept | 20 | 1941 | Sept | 20 | 1941 | Anticipated Jan 4 1942. (W.P.C.) | 197-8 | | |
| " | E. A. | | | Mrs. Elizabeth V. Mason et al | Dec | 31 | " | 8 P.M. | Nov | 21 | 1941 | Dec | 31 | 1941 | 379-40 Sun Land 3rd Land | 67 | 247-8 | |
| " | E. A. | | | Mrs. Leta V. M. Eldridge et al | " | " | " | " | " | " | " | " | " | " | " | " | " | |
| " | E. A. | | | Samuel V. Mason et al | " | " | " | " | " | " | " | " | " | " | " | " | " | |
| " | E. A. | | | Cleveland Concrete Co. | Feb | 12 | 1942 | " | Feb | 5 | 1942 | Feb | 12 | 1942 | 379-40 " " " " | 67 | 264-5 | |
| " | E. A. | | | Gas Power Co. | Oct | 4 | 1943 | " | Aug | 19 | 1943 | Oct | 11 | 1943 | Right of Way | 67 | 541-2 | |
| " | Robert | | | Penny Wilson Ellington | Nov | 2 | 1944 | 2 P.M. | Nov | 2 | 1944 | Nov | 2 | 1944 | 1 acre land in Summit | ND | 70 185 | |

Filing Docket and General Index to Realty Deeds and Mortgages—GRANTORS

93

Refer to SUB-INDEX in front portion of Book for Alphabetical Arrangement and Page Reference to Names in this Index

Cott Patented Index Systems.
Manufactured by Geo. D. Barnard Sta. Co., St. Louis, Mo.

| GRANTORS FAMILY NAMES | GIVEN NAMES ABCDEFGHIJ | GIVEN NAMES IJKLMNO | GIVEN NAMES PQRSTUVWXYZ | GRANTEES | DATE OF FILING | | | | DATE OF INSTRUMENT | | | DATE OF RECORD | | | LOCATION OF PROPERTY OR OTHER DESCRIPTION | KIND OF INST'MT | BOOK | PAGE |
|--------------------------|-------------------------------|------------------------|----------------------------|---------------------------|----------------|-----|------|--------|--------------------|-----|------|----------------|-----|------|--|--------------------|--------|------|
| | | | | | MONTH | DAY | YEAR | HR. M. | MONTH | DAY | YEAR | MONTH | DAY | YEAR | | | | |
| Nelson | Arnie | | | Gen. Power Company | Aug | 7 | 1944 | 2 | Feb | 7 | 1944 | Aug | 10 | 1944 | Right of way | 77 | 59 | |
| " | Mrs. Elora S. et al | | | S. R. Owen et al | Sept | 24 | " | " | Sept | 5 | " | Sept | 24 | " | 94 acres in Bethel dist | " | 132 | |
| " | Mrs. Elora S. et al | | | D. M. Shepherd et al | " | " | " | " | " | " | " | " | " | " | " | " | " | |
| " | Robert | | | Jess Smith | Nov | 8 | 1947 | 9 AM | Apr | 20 | 1944 | Nov | 7 | 1947 | 1/2 acre in Town of Arvinton | CD | 460 | |
| " | Mrs. Doris P. By ety in fant. | | | Harry E. Green | Jan. | 15 | 1948 | " | Jan | 15 | 1948 | Jan | 16 | 1948 | Land in 2nd dist 410.00 | 77 | 515-10 | |
| " | Mrs. Doris P | | | Julian M. Pierce | " | 15 | " | " | Jan | 13 | " | Jan | 15 | " | 400 ac land 3rd dist 4 | 77 | 512 | |
| " | Mr. E. A. | | | T. A. Dixon | Sept | 1 | 1950 | " | Sept | 1 | 1950 | Sept | 2 | 1950 | Dwars Tracts in 3rd dist | 82 | 84-5 | |
| " | Mr. Elvora Stinson et al | | | J. W. Weatly et al | Nov | 18 | " | " | Nov | 13 | " | Nov | 21 | " | 94 acres 20 land dist | 82 | 449 | |
| " | A. S. | | | Mr. Laura Brown Beath | Aug | 4 | 1951 | " | Aug | 1 | 1951 | Aug | 4 | 1951 | 2 Lats in Gordon | 85 | 215-4 | |
| " | Eva Bateman et al | | | State Highway Dept of Mo. | Sept | 19 | " | " | May | 18 | " | Sept | 19 | " | Right of Way | 85 | 243 | |
| " | Hurze | | | Joe King | Jan | 8 | 1952 | " | Jan | 8 | 1952 | Jan | 9 | 1952 | Part of 1st dist 20th dist | 83 | 393 | |
| " | A. W. | | | Gordon Beath | June | 28 | " | " | June | 23 | " | July | 1 | " | Part of 1st dist 20th dist | 83 | 460 | |
| " | A. Woodrow | | | J. W. Weatly et al | July | 8 | " | " | Mar | 3 | " | July | 9 | " | Lot in Gordon | 89 | 84-5 | |
| " | " | | | Mr. J. W. Weatly et al | " | " | " | " | " | " | " | " | " | " | " | " | " | |
| " | Stanley | | | Gordon Beath | Oct | 25 | " | " | Oct | 22 | " | Oct | 27 | " | Part of 1st dist 20th dist | 89 | 504 | |
| " | A. S. et al | | | State Highway Dept | Feb | 21 | 1953 | " | Nov | 20 | 1953 | Feb | 24 | 1953 | Right of Way | 89 | 242 | |

Filing Docket and General Index to Realty Deeds and Mortgages—GRANTORS

Refer to SUB-INDEX in front portion of Book for Alphabetical Arrangement and Page Reference to Names in this Index

Cott Patented Index Systems.
Manufactured by Geo. D. Barnard Sta. Co., St. Louis, Mo.

| GRANTORS FAMILY NAMES | GIVEN NAMES ABCDEFGHIJ | GIVEN NAMES JKLMNO | GIVEN NAMES PQRSTUVWXYZ | GRANTEES | DATE OF FILING | | | | DATE OF INSTRUMENT | | | DATE OF RECORD | | | LOCATION OF PROPERTY OR OTHER DESCRIPTION | KIND OF INST'MT | BOOK | PAGE |
|--------------------------|---------------------------|-----------------------|----------------------------|-------------------------------------|----------------|-----|------|---------|--------------------|-----|------|----------------|-----|------|--|--------------------|------|------|
| | | | | | MONTH | DAY | YEAR | HR. M. | MONTH | DAY | YEAR | MONTH | DAY | YEAR | | | | |
| Wilson | Maurice B. | | | Gordon Cook | June | 9 | 1953 | 9 | June | 5 | 1953 | June | 9 | 1953 | Lat in Gordon | | | |
| " | Hurze | | | Macon production credit assn | Mar | 15 | 1954 | 2:30 pm | Mar | 6 | 1954 | Mar | 19 | 1954 | 40 acres 327th dist & in aid | | | 594 |
| " | Hurze | | | " " " " | Jan | 28 | 1955 | AM | Jan | 27 | 1955 | Jan | 28 | 1955 | Equip, furniture, E. equipment | | | 73 |
| " | Stanley | | | Mary Jane Burrey | June | 9 | " | " | June | 6 | " | Jan | 10 | " | Lat in Gordon | WD | 93 | 342 |
| " | Hurze | | | Lillie Wilson | Jan | 9 | 1956 | am | Jan | 9 | 1956 | Jan | 10 | 1956 | 40 acres 327th dist | WD | 93 | 527 |
| " | Hurze | | | Macon production credit assn | Feb | 25 | 1956 | " | Feb | 24 | " | Mar | 2 | " | Equip at 40 acres 1957 | | | 140 |
| " | Hiram | | | The Gordon Finance Co | May | 30 | " | " | May | 29 | " | May | 30 | " | Lat in Gordon 19/1955 | | | 34 |
| " | Impattaloe S. et al | | | M.H. Everett | Jan | 18 | 1957 | " | Jan | 17 | 1957 | Jan | 19 | 1957 | Equip at 40 acres 1958 | | | 475 |
| " | A. S. | | | Gordon Cook | Apr | 10 | 1957 | " | Apr | 1 | 1957 | Apr | 11 | 1957 | Equip at 40 acres 1958 | | | 515 |
| " | Hyde | | | C.H. Moore | Apr | 22 | 1957 | pm | Dec | 19 | 1956 | Apr | 23 | 1957 | Lat in Gordon | WPS | 92 | 577 |
| " | Lillie & Hurze | | | Macon production credit association | May | 8 | 1957 | 9am | May | 7 | 1957 | May | 8 | 1957 | Equip at 40 acres 1957 | | | 223 |
| " | Fucile et al | | | C.H. Moore | Aug | 15 | 1957 | am | May | 11 | 1957 | Aug | 16 | 1957 | Lat in Gordon | WD | 80 | 238 |
| " | Lillie & Hurze | | | Macon production credit assn | May | 6 | 1958 | am | May | 5 | 1958 | May | 17 | 1958 | Equip at 40 acres 1958 | | | 224 |
| " | Daniel W. & Betty T. | | | J. E. Brown, Jr | July | 1 | 1958 | pm | July | 1 | 1958 | July | 5 | 1958 | Equip at 40 acres 1958 | | | 70 |
| " | " " " | | | " " " | July | 1 | 1958 | am | July | 30 | 1958 | Aug | 4 | 1958 | 8 hats in Gordon | offprint | 99 | 282 |
| " | Daniel W. & Betty T. | | | J. E. Brown, Jr | Aug | 15 | 1958 | am | Aug | 15 | 1958 | Aug | 15 | 1958 | 4 hats in Gordon | WD | 99 | 291 |

Filing Docket and General Index to Realty Deeds and Mortgages—GRANTORS

93

Refer to SUB-INDEX in front portion of Book for Alphabetical Arrangement and Page Reference to Names in this Index

Cott Patented Index Systems.
Manufactured by Geo. D. Barnard Sta. Co., St. Louis, Mo.

| GRANTORS FAMILY NAMES | GIVEN NAMES ABCDEFGHIJ | GIVEN NAMES JKLMNO | GIVEN NAMES PQRSTUVWXYZ | GRANTEES | DATE OF FILING | | | | DATE OF INSTRUMENT | | | DATE OF RECORD | | | LOCATION OF PROPERTY OR OTHER DESCRIPTION | KIND OF INST'MT | BOOK | PAGE |
|--------------------------|---------------------------|-----------------------|----------------------------|------------------------------|----------------|-----|------|----------|--------------------|-----|------|----------------|-----|------|---|--------------------|------|-------|
| | | | | | MONTH | DAY | YEAR | HR. M. | MONTH | DAY | YEAR | MONTH | DAY | YEAR | | | | |
| Wilson | Samuel | Betty | | L. E. Brown, Jr | Aug | 15 | 1958 | 10 | Aug | 15 | 1958 | Aug | 15 | 1958 | 4 lots in Bond | WD | 99 | 291 |
| " | Don | W. | | Barker/Heath/Keefe | Sept | 26 | 1958 | 2:05 pm | Sept | - | 1958 | Sept | 29 | 1958 | Redeemable Fee Mort 14, 1958 | WD | 98 | 24 |
| " | Don | W. | | Mrs. Gladys F. Brooks et al. | " | " | " | 12:10 pm | Sept | 26 | 1958 | Sept | 29 | 1958 | Redeemable Fee Mort 14, 1958 | WD | 90 | 95 |
| " | " | " | | O. L. Brooks et al. | " | " | " | " | " | " | " | " | " | " | " | WD | | |
| " | Lellie | Herge | | Macon Production Credit Assn | Apr | 17 | 1959 | am | Apr | 14 | 1959 | Apr | 20 | 1959 | Redeemable Fee Mort 5, 1959 | WD | 99 | 24 |
| " | Albert | S. | | George Cobb, Jr | May | 19 | 1959 | am | Sept | 29 | 1959 | May | 20 | 1959 | 2000 3rd hand lot | WD | 99 | 878 |
| " | Lillie | Herge | | Macon Production Credit Assn | May | 14 | 1960 | am | May | 6 | 1960 | May | 23 | 1960 | Redeemable Fee Mort 5, 1960 | WD | 90 | 355 |
| Wilson | Mrs. Tom | W. | | Del. Calif | July | 2 | 1960 | am | June | 27 | 1960 | July | 2 | 1960 | Tract in Danville | WD | 101 | 308 |
| " | Marvin | B. | | C. H. Moore | July | 9 | 1960 | am | May | 22 | 1960 | July | 12 | 1960 | Redeemable Fee Mort 23, 1960 | WD | 99 | 256 |
| " | Mrs. Tom | W. | | Fritz L. Wilson | Sept | 2 | 1960 | am | June | 27 | 1960 | Sept | 6 | 1960 | Lot in Danville | WD | 101 | 381-2 |
| Wilson | Mrs. Pattie Lee | Shyler | | Don King, et. al. | Dec. | 17 | 1960 | am | Dec. | 17 | 1960 | Dec. | 17 | 1960 | 3 undivided int. in 485 acres 327th St. Dist. | WD | 101 | 506 |
| " | " | " | | H. H. Martin, et. al. | " | " | " | " | " | " | " | " | " | " | " | WD | 101 | 506 |
| " | " | " | | Mae Martin, et. al. | " | " | " | " | " | " | " | " | " | " | " | " | " | " |
| " | Lillie | et. al. | | Macon Production Credit Assn | Mar. | 25 | 1961 | am | Nov. | 24 | 1961 | Mar. | 25 | 1961 | 40 acres 292nd St. Dist. | WD | 102 | 384 |
| " | Herge | et. al. | | " | " | " | " | " | " | " | " | " | " | " | " | " | " | " |
| " | Herge | et. al. | | Production Credit Assn | Mar. | 29 | 1962 | am | Mar. | 28 | 1962 | Mar. | 29 | 1962 | Settle. Jan 1 to 1, 1964 | WD | 102 | 384 |

Filing Docket and General Index to Realty Deeds and Mortgages—GRANTORS

Refer to SUB-INDEX in front portion of Book for Alphabetical Arrangement and Page Reference to Names in this Index

Cott Patented Index Systems.
Manufactured by Geo. D. Bernard Sta. Co., St. Louis, Mo.

| GRANTORS FAMILY NAMES | GIVEN NAMES ABCDEFGHIJ | GIVEN NAMES KLMNOP | GIVEN NAMES QRSTUVWXYZ | GRANTEES | DATE OF FILING | | | | DATE OF INSTRUMENT | | | DATE OF RECORD | | | LOCATION OF PROPERTY OR OTHER DESCRIPTION | KIND OF INST'NT | BOOK | PAGE |
|--------------------------|---------------------------|-----------------------|---------------------------|-----------------------------------|----------------|-----|------|--------|--------------------|-----|------|----------------|-----|------|--|--------------------|------|-------|
| | | | | | MONTH | DAY | YEAR | HR. M. | MONTH | DAY | YEAR | MONTH | DAY | YEAR | | | | |
| Wilson | Lilli | et. al. | | Production Credit Ass. | Mar. | 29 | 1962 | A.M. | Mar. | 26 | 1962 | Mar. | 29 | 1962 | Subscribed for W. M. District | WA | 704 | 192-3 |
| " | Marrin B. | et. al. | | Gordon Bank | June | 27 | 1962 | A.M. | Jan. | 19 | 1962 | June | 27 | 1962 | Deed for Gordon 10, 1962 | WA | 514 | |
| " | Cora Bateman | et. al. | | Wilkinson County | July | 16 | 1962 | A.M. | May | 3 | 1962 | July | 16 | 1962 | Rural Pct Road Project # PR 4337 | RND | 79 | 327 |
| " | Marrin B. | | | Administrator of Veterans Affairs | Aug. | 10 | 1962 | P.M. | Aug. | 10 | 1962 | Aug. | 14 | 1962 | Deed for Gordon March 27, 1979 | WA | 79 | 331-2 |
| " | Marrin B. | | | Benton Bryant | Sept. | 26 | 1962 | P.M. | Aug. | 2 | 1962 | Sept. | 28 | 1962 | Lot in Gordon | WA | 105 | 13 |
| " | D.L. | | | Gordon Bank | May | 15 | 1963 | A.M. | May | 8 | 1963 | May | 16 | 1963 | Deed for Gordon March 21, 1971 | WA | 105 | 22 |
| " | Fritz W. | | | Four County Bank | June | 18 | 1963 | A.M. | June | 8 | 1963 | June | 18 | 1963 | Deed for Gordon March 27, 1971 | WA | 105 | 472-3 |
| " | Marrin B. | | | Carl C. Williams | Oct. | 19 | 1963 | A.M. | Oct. | 19 | 1963 | Oct. | 21 | 1963 | Tract in 1505 (Dry) S. M. District | WA | 108 | 33 |
| " | Mrs. Cora B. | et. al. | | Wilfred N. Bateman | Sept. | 19 | 1966 | P.M. | Aug. | 22 | 1966 | Sept. | 19 | 1966 | 5 tracts in 1505 (Dry) S. M. Dist. | Partition Deed | 111 | 244-5 |
| " | Mrs. Cora B. | et. al. | | Mrs. Marie B. Burns, et. al. | " | " | " | " | Aug. | 30 | 1966 | " | " | " | " | " | 111 | 246-7 |
| " | Mrs. Cora B. | et. al. | | Mrs. Edyth B. Stinson, et. al. | " | " | " | " | " | " | " | " | " | " | " | " | " | " |
| " | Mrs. Cora B. | et. al. | | Mrs. Clara B. Bateman, et. al. | " | " | " | " | " | " | " | " | " | " | " | " | " | " |
| " | Mrs. Cora B. | et. al. | | Wilfred N. Bateman | Sept. | 26 | 1966 | P.M. | Sept. | 23 | 1966 | Sept. | 27 | 1966 | Seven tracts in 1505 (Dry) S. M. Dist. | Partition Deed | 111 | 259 |
| " | Mrs. Cora B. | et. al. | | Wilfred N. Bateman | " | " | " | " | " | " | " | " | " | " | " | " | 111 | 260 |
| " | Fritz W. | | | Four County Bank | Oct | 18 | 1966 | A.M. | Oct | 15 | 1966 | Oct | 18 | 1966 | Deed for Gordon March 27, 1971 | WA | 105 | 330 |
| " | Mrs. Elvora Stinson | et. al. | | George Freeman Stinson | Nov. | 10 | 1966 | Norm | Oct. | - | 1966 | Nov. | 14 | 1966 | Tract in Bechtel S. M. District | WA | 111 | 387-8 |

Filing Docket and General Index to Realty Deeds and Mortgages—GRANTORS

93

Refer to SUB-INDEX in front portion of Book for Alphabetical Arrangement and Page Reference to Names in this Index

Cott Patented Index Systems.
Manufactured by Geo. D. Barnard Sta. Co., St. Louis, Mo.

| GRANTORS FAMILY NAMES | GIVEN NAMES ABCDEFGHIJ | GIVEN NAMES IJKLMNO | GIVEN NAMES PQRSTUVWXYZ | GRANTEES | DATE OF FILING | | | | DATE OF INSTRUMENT | | | DATE OF RECORD | | | LOCATION OF PROPERTY OR OTHER DESCRIPTION | KIND OF INST'MT | BOOK | PAGE | |
|--------------------------|---------------------------|------------------------|----------------------------|---------------------------|-----------------------------------|-------|------|--------|--------------------|-------|------|----------------|-------|------|--|--|------|------|---------|
| | | | | | MONTH | DAY | YEAR | HR. M. | MONTH | DAY | YEAR | MONTH | DAY | YEAR | | | | | |
| Wilson | | | | Mrs. Elma Stinson, et al. | Mrs. Anita M. Stinson, et al. | Nov. | 10 | 1966 | noon | Oct. | - | 1966 | Nov. | 14 | 1966 | Tract in Bethel & M. District | WB | 111 | 387-8 |
| " | | | | Jarnes Ray | Administrator of Veterans Affairs | Dec. | 28 | 1967 | A.M. | Dec. | 28 | 1967 | Dec. | 28 | 1967 | Tract in 331 st & M. Dist. | WB | 113 | 563-6 |
| " | | | | Fritz W. et al. | Four County Bank | Apr. | 2 | 1968 | A.M. | Mar. | 29 | 1968 | Apr. | 2 | 1968 | Tract in Bethel & M. District, 1971 | WB | 114 | 367-70 |
| " | | | | Watson M. et al. | " " " | " | " | " | " | " | " | " | " | " | " | " | " | " | " |
| " | | | | annette | Four county Bank | Sept. | 16 | 1968 | am | Sept. | 17 | 1968 | Sept. | 16 | 1968 | Tract in Bethel & M. District, 1971 | WB | 115 | 452 |
| " | | | | Sylvia Bassett et al | J. M. Huber corp | Dec. | 3 | 1968 | am | Dec. | 31 | 1968 | Dec. | 3 | 1968 | 90 acres 4 miles SW Junction of 107 th & M. Dist. | WB | 116 | 101-3 |
| " | | | | Lilli | Tommie Lee Wilson et al | Feb. | 8 | 1969 | am | Feb. | 8 | 1969 | Feb. | 8 | 1969 | 40 acres 377 th dist. & M. | WB | 116 | 521 |
| " | | | | " | Charlie West Wilson et al | " | " | " | " | " | " | " | " | " | " | " | " | " | " |
| " | | | | " | Wage Wilson, Jr. et al | " | " | " | " | " | " | " | " | " | " | " | " | " | " |
| " | | | | Sylvia Cornet et al | J. M. Huber corp. | May | 28 | 1969 | am | May | 16 | 1969 | May | 28 | 1969 | 1/4 Int 90 acres 4 miles SW Junction | WB | 117 | 323-4 |
| " | | | | Eugene G. | John Carlton Kyle | June | 10 | 1972 | am | June | 8 | 1972 | June | 10 | 1972 | 40 acres 1000 th 8 th & 198 th dist | WB | 125 | 286-288 |
| " | | | | Ruth A. Perkins | Abraham W. Wilson et al | July | 25 | 1972 | am | July | 25 | 1972 | July | 25 | 1972 | 16 acres 331 st dist. & M. | WB | 125 | 563-564 |
| " | | | | " | Bonnie Ruth Wilson et al | " | " | " | " | " | " | " | " | " | " | " | " | " | " |
| " | | | | Dan W. | Phillip J. Wilson | Jan. | 12 | 1973 | P.M. | Dec. | 31 | 1972 | Jan. | 12 | 1973 | Tract in Town of Gray | WB | 127 | 63 |
| " | | | | Jathel Lee et al | Engelhard Minter & Chambers | Jan | 30 | 1973 | PM | Jan | 29 | 1973 | Jan | 30 | 1973 | 313 acres 4 th land dist | WB | 127 | 156-158 |
| " | | | | Mrs. Betty Taylor et al | Mrs. Betty Taylor Wilson | Mar | 14 | 1973 | am | Mar | 14 | 1973 | Mar | 14 | 1973 | Tract in Town of Gray | WB | 127 | 407-408 |

Filing Docket and General Index to Realty Deeds and Mortgages — GRANTORS

COTT FAMILY NAME INDEX No. 1-Split
Copyright 1933 A122559

Open at Proper Tab according to First Letter or Letters of
Name and refer to Buff Sub-Index sheet for page reference.

Made by The Cott Index Company, Columbus, Ohio
Foot & Davies, Inc., Atlanta, Georgia

(93)

| GRANTORS FAMILY NAMES | GIVEN NAMES ABCDEFGH | GIVEN NAMES IJKLMNO | GIVEN NAMES PQRSTUVWXYZ | GRANTEES | DATE OF FILING | | | | DATE OF INSTRUMENT | | | DATE OF RECORD | | | LOCATION OF PROPERTY OR OTHER DESCRIPTION | KIND OF INST. | BOOK | PAGE | |
|--------------------------|-------------------------|------------------------|----------------------------|-------------------------|--|------|------|--------|--------------------|------|------|----------------|------|------|--|---|---------------------------------|------|---------|
| | | | | | Month | Day | Year | Hr. M. | Month | Day | Year | Month | Day | Year | | | | | |
| Wilson | | | | Phillip F et al | Mrs. Betty Taylor Wilson | Nov | 14 | 1973 | 11:30 am | Nov | 14 | 1973 | Nov | 14 | 1973 | tract in town of Gray | WD | 127 | 407-408 |
| " | | | | Phillip F | Carole W. Wilson | June | 1 | 1973 | 11:30 am | May | 30 | 1973 | June | 1 | 1973 | Lot in town of Gray | Deed | 128 | 89 |
| " | | | | Phillip F and Carole W. | First Federal Savings & Loan Assn. | June | 1 | 1973 | 11:30 AM | May | 30 | 1973 | June | 1 | 1973 | Satisfied July 15, 1976 | 5/6-588 | | 91-2 |
| " | | | | A. W. et al | Freepart Karlin | June | 8 | 1973 | AM | May | 28 | 1973 | June | 8 | 1973 | Min lease of Pearl B. Strange | agreement | 128 | 124-5 |
| " | | | | Bonnie et al | " " | " | " | " | " | " | " | " | " | " | " | " | agreement | 128 | 124-5 |
| " | | | | Phillip F et al | W.T. McDonald | Aug | 6 | 1973 | 11:30 AM | May | 4 | 1973 | Aug | 6 | 1973 | Lot M-64, Sect 11, Tract F Niece | WD | 128 | 492 |
| " | | | | Carole et al | " " " | " | " | " | " | " | " | " | " | " | " | " | " | " | " |
| " | | | | Beverly H. et al | (Mrs. Lee W. Hincher) Lily S. Hincher | Nov | 3 | 1973 | 11:20 AM | Oct | 2 | 1973 | Nov | 8 | 1973 | 2 tracts in Garden | WD | 129 | 240-241 |
| " | | | | Pattie Lee et al | Frank H. + Anna S. Wall (Jr) | Aug | 16 | 1974 | 11:30 AM | Aug | 6 | 1974 | Aug | 16 | 1974 | 346 acres, 327 th (Dawson) DMD | WD | 131 | 606-609 |
| " | | | | Fritz H. | Bett Whitaker | Sept | 17 | 1975 | 10 am | Sept | 5 | 1975 | Sept | 17 | 1975 | 1/4 acre Tract in Dawson | WD | 135 | 360-361 |
| " | | | | Cora Bateman per spec. | Wilfred B. Bateman | Nov | 14 | 1975 | 1 PM | Nov | 14 | 1975 | Nov | 14 | 1975 | 2 tracts - 1505 th (Gray) D.M.D. | agreement 9 of certain | 135 | 724-725 |
| " | | | | Jessie Lee | Johanny Harrell | May | 6 | 1976 | 9 am | Apr | 16 | 1976 | May | 6 | 1976 | Tract - 26 th Land Dist. | WD | 139 | 74-6 |
| " | | | | Jessie Lee | Assoc. Electric Membership Corp. | May | 27 | 1976 | 1:45 PM | May | 20 | 1976 | May | 27 | 1976 | 327 th Dist. D.M. | agreement | 139 | 268 |
| " | | | | Jessie Lee et al | Choo Cho Supply | Dec | 15 | 1976 | 4 PM | Dec | 15 | 1976 | Dec | 15 | 1976 | Tract - 26 th Land Dist. | agreement mutual trust | 141 | 266 |
| " | | | | Jammy Lee | Southeastern Cabinet Co. | Jan | 17 | 1977 | 2 PM | - | - | - | Jan | 17 | 1977 | Lot - 26 th Dist. Wilkerson County | agreement mutual trust | 141 | 597 |
| " | | | | my Lee | Georgia Power Co | May | 2 | 1977 | 9 am | Apr | 28 | 1977 | May | 2 | 1977 | near Gordon | agreement | 142 | 592 |
| " | | | | Jessie Lee per atty. | Vidalia Naval Station Company | May | 18 | 1977 | 9 am | Apr | 5 | 1977 | May | 18 | 1977 | 1 acre - 26 th Land Dist. | agreement for closure | 143 | 11-12 |

Filing Docket and General Index to Realty Deeds and Mortgages — GRANTORS

(93)

COTT FAMILY NAME INDEX No. 1-Split
Copyright 1933 A122569

Open at Proper Tab according to First Letter or Letters of Name and refer to Buff Sub-Index sheet for page reference.

REG. U. S. PAT. OFFICE *Chem-Lite* County Indexes Since 1888
An Identifying Trade Mark

| GRANTORS FAMILY NAMES | GIVEN NAMES ABCDEFGHIJ | GIVEN NAMES JKLMNO | GIVEN NAMES PQRSTUVWXYZ | GRANTEES | DATE OF FILING | | | | DATE OF INSTRUMENT | | | DATE OF RECORD | | | LOCATION OF PROPERTY OR OTHER DESCRIPTION | KIND OF INST. | BOOK | PAGE | |
|--------------------------|---------------------------|-----------------------|----------------------------|--|----------------|-----|------|--------|--------------------|------|------|----------------|------|------|--|---|------|------|---------|
| | | | | | Month | Day | Year | Hr. M. | Month | Day | Year | Month | Day | Year | | | | | |
| Wilson | Phillip J. | | | Fred C. Harris et al | Aug | 29 | 1977 | 9 | am | Aug | 21 | 1977 | Aug | 29 | 1977 | Lat - Town of Inver | WD | 144 | 229 |
| " | " | " | | Mary A. Harris et al | " | " | " | " | " | " | " | " | " | " | " | " | " | " | " |
| " | Lorraine Lee | et al | | NCHB Mortgage ^{Inc.} _{Trust} | Sept | 2 | 1977 | 11:55 | am | Sept | 1 | 1977 | Sept | 2 | 1977 | Tract - 26 th Land Dist. | SD | 144 | 271-5 |
| " | Mary S. | et al | | " | " | " | " | " | " | " | " | " | " | " | " | " | " | " | " |
| " | Phillip J. | | | P. L. Brooks | Sept | 12 | 1977 | 9 | am | Sept | 9 | 1977 | Sept | 12 | 1977 | Lat - Holiday Hills | WD | 144 | 323 |
| " | Sarah C. | | | Mary C. Conway et al | Sept | 14 | 1977 | 2:20 | PM | Sept | 14 | 1977 | Sept | 14 | 1977 | Lat - Holiday Hills | WD | 144 | 334 |
| " | " | " | | Leonard Coward Pritchett | " | " | " | " | " | " | " | " | " | " | " | " | " | " | " |
| " | Carole W. | | | The Ocean Electric | Oct | 6 | 1977 | 10:40 | am | Sept | 1 | 1977 | Oct | 6 | 1977 | Right of Way | Eas | 144 | 472 |
| " | Mary | | | North State of America | Nov | 1 | 1977 | 3 | pm | | | | Nov | | | 20 th Cor | FS | 77 | 445 |
| " | Lorraine Lee | | | Wesley Anderson | Feb. | 10 | 1978 | 5 | PM | Jan. | 6 | 1978 | Feb. | 10 | 1978 | 1 acre - 327 th (Dunwoody) S. M. Dist. | WD | 145 | 676 |
| " | Carl E + Carolyn P. | | | Jay Romeiser | Aug. | 29 | 1978 | 9 | am | Aug. | 21 | 1978 | Aug. | 29 | 1978 | Lat - Holiday Hills | WD | 148 | 50 |
| " | Carl E. + Carolyn P. | | | Jay Romeiser | Aug. | 29 | 1978 | 9 | am | Aug. | 21 | 1978 | Aug. | 29 | 1978 | Lat - Holiday Hills 1979 | SPS | 148 | 52-4 |
| " | (Mary S. Hatfield) | | | Wesley D. Jones et al | Oct. | 2 | 1978 | 9 | am | Sept | 29 | 1978 | Oct. | 2 | 1978 | Tract - City of London | WD | 148 | 273 |
| " | " | " | | Marcus M. Wilson et al | " | " | " | " | " | " | " | " | " | " | " | " | " | " | " |
| " | " | " | | "Checker Delite" | " | " | " | " | " | " | " | " | " | " | " | " | " | " | " |
| " | Marcus M. et al | | | State Bank of Cochran | Oct. | 13 | 1978 | 10 | am | Sept | 29 | 1978 | Oct. | 13 | 1978 | Lat - Holiday Hills | WD | 148 | 354-356 |
| " | Albert Stanley, Jr. | | | Rebecca A. Wilson | Nov. | 28 | 1978 | 9:45 | am | Nov. | 8 | 1978 | Nov. | 28 | 1978 | 1/2 undivided interest in tract in Inver Lat - Holiday Hills | WD | 148 | 639-640 |

Filing Docket and General Index to Realty Deeds and Mortgages — GRANTORS

REG. U. S. PAT. OFFICE *Cott* County Indexes Since 1888 An Identifying Trade Mark

Open at Proper Tab according to First Letter or Letters of Name and refer to Buff Sub-Index sheet for page reference.

COTT FAMILY NAME INDEX No. 1-3PLIT © 1988 Made By The Cott Index Company, Columbus, Ohio Mfg. Cott Patent Index Systems

(93)

| GRANTORS FAMILY NAMES | GIVEN NAMES ABCDEFGH | GIVEN NAMES IJKLMNO | GIVEN NAMES PQRSTUWXYZ | GRANTEES | DATE OF FILING | | | | DATE OF INSTRUMENT | | | DATE OF RECORD | | | LOCATION OF PROPERTY OR OTHER DESCRIPTION | KIND OF INST. | BOOK | PAGE |
|--------------------------|-----------------------------|------------------------|---------------------------|---|----------------|-----|------|----------|--------------------|-----|------|----------------|-----|------|--|---------------------|--------|---------|
| | | | | | Month | Day | Year | Hr. M. | Month | Day | Year | Month | Day | Year | | | | |
| Wilson | Rebecca A. | | | Jessie L. Halder et al | Nov | 28 | 1978 | 9:45 am | Nov | 22 | 1978 | Nov | 28 | 1978 | Tract - City of Gordon | WD | 148 | 641 |
| " | " | " | " | Elaise Halder et al | " | " | " | " | " | " | " | " | " | " | " | " | " | " |
| " | Carl E + Carolyn R. | | | Joseph M. + Linda C. Gandy | Jan | 18 | 1979 | 9:30 pm | Jan | 15 | 1979 | Jan | 18 | 1979 | Lot - Holiday Hills | WD | 149 | 339 |
| " | Marian B. per Ejectment | | | Pathe Lee S. Wilson | April | 30 | 1979 | 9 am | Jan | 31 | 1979 | April | 30 | 1979 | Tract - City of Gordon | Ejectment | 150 | 223 |
| " | Abraham W. (Woodrow Wilson) | | | Freepoint Mutual Co. | July | 24 | 1979 | 3:30 pm | Feb | 8 | 1979 | July | 24 | 1979 | Tracts - City of Gordon | WD | 151 | 280-281 |
| " | Gerald L., et al | | | Adair Mortgage Co. | Mar | 5 | 1980 | 9 am | Feb | 15 | 1980 | Mar | 5 | 1980 | Lots - City of Gordon | WD | 153 | 531-536 |
| " | Marcia H., et al | | | " " " | " | " | " | " | " | " | " | " | " | " | " | " | " | " |
| " | Stanley | | | Oconee Electric Membership Corp. | June | 27 | 1980 | 1 pm | June | 17 | 1980 | June | 20 | 1980 | Right of Way | Ejectment | 154 | 444 |
| " | Mary F. Hatfield | | | Green Land and Timber Co. | July | 18 | 1980 | 2 pm | July | 18 | 1980 | July | 18 | 1980 | 2 4.3 acres - 5 th Land Unit | Order | 154 | 524 |
| " | Eddie | | | Ossie Wilson Smith, et al | Sept | 26 | 1980 | 4 pm | Sept | 26 | 1980 | Sept | 26 | 1980 | Lot - 327 th (Crownston) H.M.D. | WD | 155 | 261 |
| " | " | | | Donnell Smith et al | " | " | " | " | " | " | " | " | " | " | " | " | " | " |
| " | Marinelle W. | | | Joyce W. Massengale | Nov | 5 | 1980 | 11:10 am | Nov | 5 | 1980 | Nov | 5 | 1980 | 196 acres - 327 th (Crownston) H.M.D. | WD | 155 | 501-502 |
| " | Marcus M. | | | Dewey S. Jones | Jan | 26 | 1981 | 4:15 pm | Jan | 24 | 1981 | Jan | 26 | 1981 | Lot - City of Gordon | WD | 156 | 495-496 |
| " | Wesley Lee | | | United States of America Federal Land | May | 7 | 1981 | 11:30 am | | | | | | | 302 + 13.8 acres - Pullman Co. (0.48) acre | FS | 81-197 | |
| " | John B. + Marcia S. | | | Bank of Columbia The Citizens and Southern Co | July | 21 | 1981 | 3 pm | July | 15 | 1981 | July | 21 | 1981 | Tract - 1505 th (Crownston) H.M.D. | WD | 158 | 414-416 |
| " | John B + Marcia S. | | | National Bank (London) | Aug | 7 | 1981 | 12:00 pm | July | 28 | 1981 | Aug | 7 | 1981 | Acres 3 rd (Crownston) H.M.D. | WD | 158 | 515-517 |
| " | Yvonne | | | Jimmy Morrell | Sept | 22 | 1981 | 4 pm | Sept | 22 | 1981 | Sept | 22 | 1981 | Lot - Holiday Hills | WD | 159 | 106 |

Filing Docket and General Index to Realty Deeds and Mortgages — GRANTORS

(93)

REG. U. S. PAT. OFFICE *Chem-Lite* County Indexes Since 1888 An Identifying Trade Mark

Open at Proper Tab according to First Letter or Letters of Name and refer to Buff Sub-Index sheet for page reference.

COTT FAMILY NAME INDEX No. 1-SPLIT © 1948 Made By The Cott Index Company, Columbus, Ohio Mfg. Cott Patent Index Systems

| GRANTORS FAMILY NAMES | GIVEN NAMES ABCDEFGHIJ | GIVEN NAMES JKLMNO | GIVEN NAMES PQRSTUVWXYZ | GRANTEES | DATE OF FILING | | | | DATE OF INSTRUMENT | | | DATE OF RECORD | | | LOCATION OF PROPERTY OR OTHER DESCRIPTION | KIND OF INST. | BOOK | PAGE |
|--------------------------|---------------------------|-----------------------|----------------------------|---|----------------|-----|------|----------|--------------------|-----|------|----------------|-----|------|--|---------------------|------|---------|
| | | | | | Month | Day | Year | Hr. M. | Month | Day | Year | Month | Day | Year | | | | |
| Wilson | | | | Grace Mills Wilson | Dec | 16 | 1981 | 9 am | Dec | 7 | 1981 | Dec | 16 | 1981 | Divers Property | Deed | 1600 | 31-34 |
| " | | | | Wilkinson County | July | 22 | 1982 | 4 pm | Feb | 20 | 1981 | July | 22 | 1982 | PR 83-1 (319) | Deed | 162 | 180 |
| " | | | | Mildred W. Combs Mayor + City Council of Coey, Ga. | Aug | 24 | 1982 | 11:30 am | Aug | 13 | 1982 | Aug | 24 | 1982 | 20 acres - 352 nd Stom Dist | Deed | 162 | 378 |
| " | | | | Albert S. | Sept | 28 | 1982 | " am | July | 16 | 1982 | Sept | 28 | 1982 | Tract - 331 st Remold Stm Dist | Deed | 162 | 437 |
| " | | | | Creditrift of America Inc Secur Electric | Nov | 9 | 1982 | 9 am | Nov | 5 | 1982 | Nov | 9 | 1982 | Notified February 4, 1985 | Deed | 162 | 152-154 |
| " | | | | Stanley Membership Corp. | Dec | 27 | 1982 | 3 pm | Nov | 10 | 1982 | Dec | 27 | 1982 | Right of way | Deed | 163 | 372 |
| " | | | | Carole W. Wilson Trust Federal Savings & Loan Assn. of Millersville | June | 17 | 1983 | 9 am | June | 14 | 1983 | June | 27 | 1983 | divers tracts - 1505 th Stm D | Deed | 165 | 12-13 |
| " | | | | Carole W. | June | 17 | 1983 | 9 am | June | 14 | 1983 | June | 27 | 1983 | Notified April 14, 1987 | Deed | 165 | 14-17 |
| " | | | | Donnie Lee <i>Electric membership</i> | June | 28 | 1983 | 11:30 am | Apr | 25 | 1983 | June | 30 | 1983 | Right of way | Deed | 165 | 85 |
| " | | | | Grace Mills Jean W. Clements | June | 30 | 1983 | 9 am | Feb | 22 | 1982 | July | 7 | 1983 | 3 tracts - Sours of Danville | WD | 165 | 135-138 |
| " | | | | Creditrift of America Inc | July | 13 | 1983 | 9 am | July | 8 | 1983 | July | 18 | 1983 | Notified August 4, 1985 | Deed | 165 | 213-215 |
| " | | | | Citizens Southern Nat'l Bank | Aug | 2 | 1983 | 9 am | July | 29 | 1983 | Aug | 8 | 1983 | Let Subst , April 25, 1984 | Deed | 165 | 355-357 |
| " | | | | Frank B. Preece Sura H. + Joseph W. Cooper | Oct | 6 | 1983 | 4 pm | Sept | - | 1979 | Oct | 18 | 1983 | 9 acres - Shiffin Militia Dist Lt # W-14, Sec 2 | Deed | 166 | 200-210 |
| " | | | | John B. + Marcia S. | Apr | 23 | 1984 | 4 pm | Apr | 23 | 1984 | Apr | 25 | 1984 | 0.48 acres 1505 Svey CMD | WD | 168 | 307-308 |
| " | | | | Anthony J. | Jan | 23 | 1985 | 9 am | Jan | 14 | 1985 | Jan | 23 | 1985 | 1505 th St # 11-56 & 57, Sec 10, Tract D (Joy) CMD | Deed | 171 | 37-40 |
| " | | | | Marvin B. <i>Exec</i> Pattie Lee S. Wilson | Jan | 29 | 1985 | 12:45 pm | Jan | 25 | 1985 | Jan | 29 | 1985 | N 1/2 of lot # 15, (G L Harlan Subdivision) | Deed | 171 | 75 |
| " | | | | Binion D. Bennett Elaine S. Bennett | Jan | 29 | 1985 | 12:45 pm | Jan | 21 | 1985 | Jan | 29 | 1985 | 2 lots - City of Gordon | WD | 171 | 76-77 |

FILING DOCKET AND GENERAL INDEX TO REALTY DEEDS AND MORTGAGES — GRANTORS

REG. U. S. PAT OFFICE *CumCott* County Indexes Since 1888 An Identifying Trade Mark

Open at Proper Tab according to First Letter or Letters of Name and refer to Buff Sub-Index sheet for page reference.

COTT FAMILY NAME INDEX NO. 1-SPLIT © 1949
MADE BY THE COTT INDEX COMPANY, COLUMBUS, OHIO
SOLD BY THE CLYDE CASTLEBERRY CO., COVINGTON, GA.

(93)

| | GRANTORS FAMILY NAMES | GIVEN NAMES ABCDEFGHIJ | GIVEN NAMES KLMNO | GIVEN NAMES PQRSTUVWXYZ | GRANTEES | DATE OF FILING | | | | DATE OF INSTRUMENT | | | DATE OF RECORD | | | LOCATION OF PROPERTY OR OTHER DESCRIPTION | KIND OF INST. | BOOK | PAGE |
|--|--------------------------|---------------------------|----------------------|----------------------------|--|----------------|-----|------|----------|--------------------|-----|------|----------------|-----|------|---|---------------------|--------|-------------|
| | | | | | | Month | Day | Year | Hr. M. | Month | Day | Year | Month | Day | Year | | | | |
| | Wilson | Pattie Lee | | | Binion D. Derrard ^{etal} | Jan | 29 | 1985 | 12:45 pm | - | - | 1985 | Jan | 29 | 1985 | N. 1/2 of Lot # 15 City of Gordon | WD | 171 | 78 |
| | " | " | " | " | Elaine S. Derrard ^{etal} | " | " | " | " | " | " | " | " | " | " | " | " | " | " |
| | " | Carole W. | | | Louise J. Johnson ^{now known as Carole W. Womack} | Mar | 22 | 1985 | 9 am | Mar | 9 | 1985 | Mar | 22 | 1985 | Lt # 1, Block A. - Town of Elvey | D SD | 171 | 558- 359 |
| | " | James H. | | | Michael J. & Carolyn K. Land | Aug | 5 | 1985 | 9 am | Aug | 2 | 1985 | Aug | 7 | 1985 | Lt # - City of Danville | D SD | 172 | 653- 655 |
| | " | Eugene D. | | | Gay Wood Co. | Nov | 19 | 1985 | 9:15 am | Nov | 14 | 1985 | Nov | 19 | 1985 | 40.5 acres - 1505 th Elvey) GMD | Dimen Deed | 173 | 579 |
| | " | Wesley Lee | | | United States of America Farmers Home Administration | Feb | 3 | 1986 | 9 am | | | | | | | Wilkinson County | CS | 81-189 | |
| | " | Wesley Lee | | | United States of America Farmers Home Administration | Feb | 3 | 1986 | 9 am | | | | | | | Wilkinson County | CS | 81-197 | |
| | " | Craig | | | Farmers State Bank | Mar | 13 | 1986 | 9 am | Mar | 12 | 1986 | Mar | 13 | 1986 | 94 acres - 332 nd Griffin GMD | D CS | 174 | 662- 663 |
| | " | Keith Alan etal | | | Trust Company Bank of Middle Georgia, N.A. | Mar | 31 | 1986 | 9 am | Mar | 27 | 1986 | Apr | 1 | 1986 | 1/4 th of 1505 th Elvey, 1987 | Dimen Contract | 175 | 2-3 |
| | " | Craig | | | Larry Davidson | Apr | 1 | 1986 | 9 am | Mar | 28 | 1986 | Apr | 2 | 1986 | 94 acres - 332 nd Griffin GMD | WD | 175 | 27 |
| | " | Craig | | | James Jason Howell | Apr | 1 | 1986 | 9 am | Mar | 28 | 1986 | Apr | 2 | 1986 | 94 acres - 332 nd Griffin GMD | WD | 175 | 28 |
| | formerly " | Carole W. (now Womack) | | | John W. & Shirley Ann Jellison | Jul | 2 | 1986 | 9 am | June | 30 | 1986 | July | 3 | 1986 | 3 tracts - 1505 th GMD | WD | 176 | 23- 24 |
| | " | Mrs. Grace Mills | | | City of Danville | July | 18 | 1986 | 9 am | July | 15 | 1986 | July | 18 | 1986 | tract - City of Danville | Low Eas- ment | 176 | 208- 209 |
| | " | Stanley & Mainelle | | | Albert S. Wilson ^{etal} | July | 29 | 1986 | 9 am | Aug | - | 1975 | July | 30 | 1986 | Lt # M-70, Sec 11, Tract A 1505 th GMD | WD | 176 | 311- 312 |
| | " | " | | | Rebecca A. Wilson ^{etal} | " | " | " | " | " | " | " | " | " | " | " | " | " | " |
| | " | Rebecca A. (now Martin) | | | James & Diane Brackett | Aug | 6 | 1986 | 9 am | July | 29 | 1986 | Aug | 17 | 1986 | Lt # M-70, Sec 11, Tract A 1505 th GMD | WD | 176 | 362 |
| | " | Philip A. | | | John W. & Shirley Ann Jellison | Mar | 12 | 1987 | 9 am | - | - | 1987 | Mar | 13 | 1987 | 3 tracts - 1505 th Elvey GMD | D SD | 179 | 399- 400 |

FILING DOCKET AND GENERAL INDEX TO REALTY DEEDS AND MORTGAGES — GRANTORS

(93)

REG. U. S. PAT. OFFICE *Chambers* County Indexes Since 1888 An Identifying Trade Mark

Open at Proper Tab according to First Letter or Letters of Name and refer to Buff Sub-Index sheet for page reference.

COTT FAMILY NAME INDEX NO. 1-SPLIT © 1949
MADE BY THE COTT INDEX COMPANY, COLUMBUS, OHIO
SOLD BY THE CLYDE CASTLEBERRY CO., COVINGTON, GA.

| GRANTORS FAMILY NAMES | GIVEN NAMES ABCDEFGH | GIVEN NAMES IJKLMNO | GIVEN NAMES PQRSTUVWXYZ | GRANTEES | DATE OF FILING | | | | DATE OF INSTRUMENT | | | DATE OF RECORD | | | LOCATION OF PROPERTY OR OTHER DESCRIPTION | KIND OF INST. | BOOK | PAGE |
|--------------------------|--------------------------|------------------------|----------------------------------|--------------------------------------|----------------|-----|------|----------|--------------------|-----|------|----------------|-----|------|---|---------------------|------|---------|
| | | | | | Month | Day | Year | Hr. M. | Month | Day | Year | Month | Day | Year | | | | |
| Wilson | Keith & Renee | | (JK) Filiana, Renee, Butts et al | Citizens & Southern Commercial Corp. | Apr | 28 | 1987 | 9 am | Apr | 20 | 1987 | Apr | 28 | 1987 | 1/2 acre - City of Gordon | SD | 179 | 731-735 |
| " | Craig E. et al | | | Farmers State Bank | Jan | 21 | 1988 | 9:00 am | Jan | 4 | 1988 | Jan | 26 | 1988 | 70.34 acres - 352 nd & 332 nd Sts, 13, 1989 | SD | 188 | 741-743 |
| " | Eugene H. | | | Alexander, III + Cheryl G. Davis | Sept | 2 | 1988 | 9 am | Aug | 31 | 1988 | Sept | 9 | 1988 | trap - 22 nd & 5 th Sts | Deed | 185 | 508 |
| " | Craig E. | | | Bank of Dudley | Sept | 6 | 1988 | 9 am | Sept | 2 | 1988 | Sept | 9 | 1988 | 34.24 acres - 352 nd & 332 nd Sts | WD | 188 | 533-534 |
| " | Craig E. | | | Dafe Donney | Feb | 2 | 1989 | 9 am | Jan | 31 | 1989 | Feb | 7 | 1989 | 70.34 acres - 352 nd St | WD | 188 | 35 |
| " | Craig E. | | | Day Wood Co., Inc | Feb | 7 | 1989 | 11:15 am | Feb | 3 | 1989 | Feb | 9 | 1989 | 34.24 acres - 3 rd St - 332 nd St | WD | 188 | 64-66 |
| Welsby | Gerald & Marcia E. | | | Just Clearwater Pools Supply Co | May | 4 | 1989 | 9 AM | | | | | | | 102 Lee Street, Gordon, Ga. | DS | 89 | 141 |
| " | Lindsay A. & Louise | | | Albert & Betty Montgomery et al | May | 25 | 1989 | 5:45 pm | Oct | 25 | 1988 | June | 7 | 1989 | Lot #1, Bl C Creek Valley Sub | SD | 189 | 494-496 |
| " | " " " | | | William C. Humphries, Jr | " | " | " | " | " | " | " | " | " | " | " | " | " | " |
| " | Virginia C. | | | Joseph Hlynx Collins | July | 6 | 1989 | 2:15 pm | July | 3 | 1989 | July | 10 | 1989 | 6.676 acres - 22 nd & 24 th ; 23 rd St | WD | 190 | 98 |
| " | Craig E. | | | Steven & Milton Whitley | July | 13 | 1989 | 9 am | July | 12 | 1989 | July | 13 | 1989 | 34.24 acres - 22 nd & 332 nd St | WD | 190 | 232 |
| " | Craig E. | | | Bank of Dudley | Aug | 3 | 1989 | 9 am | July | 28 | 1989 | Aug | 3 | 1989 | SD recorded BK 185 pg 533-4 | SD | 190 | 505 |
| " | Bridget Jean A. et al | | | David M. & Sherry S. Daniel | Oct | 26 | 1989 | 4:40 pm | Oct | 20 | 1989 | Oct | 31 | 1989 | Lot #6, Bl G - Harder Sub | WD | 191 | 597-598 |
| " | Albert S. A. & Marinelle | | | The Gordon Bank | Apr | 2 | 1990 | 5:30 pm | Dec | 28 | 1989 | Apr | 3 | 1990 | 0.68 acres - City of Swinton | SD | 192 | 486-487 |

Filing Docket and General Index to Realty Deeds and Mortgages—GRANTORS

Refer to SUB-INDEX in front portion of Book for Alphabetical Arrangement and Page Reference to Names in this Index

Cott Patented Index Systems.
Manufactured by Geo. D. Barnard Sta. Co., St. Louis, Mo.

109

| GRANTORS FAMILY NAMES | GIVEN NAMES ABCDEFGHIJ | GIVEN NAMES JKLMNO | GIVEN NAMES PQRSTUVWXYZ | GRANTEES | DATE OF FILING | | | | DATE OF INSTRUMENT | | | DATE OF RECORD | | | LOCATION OF PROPERTY OR OTHER DESCRIPTION | KIND OF INST'MT | BOOK | PAGE | | |
|--------------------------|---------------------------|-----------------------|----------------------------|---------------------------|----------------|-----|------|--------|--------------------|-------|------|----------------|-------|------|--|--------------------|------|------|---------|------|
| | | | | | MONTH | DAY | YEAR | HR. M. | MONTH | DAY | YEAR | MONTH | DAY | YEAR | | | | | | |
| Witt, | | Wm. C. | | Sarah M. Wing | | | | | | Feb. | 1 | 1889 | Mar. | 9 | 1889 | | Deed | J | 314-15 | |
| " | | Jacob | | Central R. R. Bk. Co. | | | | | | Sept. | 29 | 1891 | May | 15 | 1890 | | " | K | 272 | |
| " | | W. C. | | Charlatt Witt | | | | | | Nov. | 5 | 1891 | Nov. | 19 | 1891 | | " | L | 304-5 | |
| " | | Joel | | Joel Witt | | | | | | | | | | | | | " | H.S. | a. | 92-3 |
| " | | " | | Dillion + Stetson | | | | | | | | | | | | | Deed | D | 459 | |
| " | | " | Et. al. | John R. Dillion + Stetson | | | | | | | | | | | | | " | B | 502 | |
| " | | Joel + E. O. | | Baldwin Budgeter | | | | | | | | | | | | | " | G | 264 | |
| " | | Charlott | | William C. Gibson | | | | | | Aug. | 9 | 1895 | Sept. | 6 | 1895 | | " | O | 562-34 | |
| " | | William A. et al | | Robert A. Gardner | | | | | | Oct. | 14 | 1976 | Sept. | 28 | 1976 | | WD | 140 | 593-594 | |
| " | | Racheal Pearl et al | | " " " | | | | | | " | " | " | " | " | " | | " | " | " | |

Homestead Per. Platte

Filing Docket and General Index to Realty Deeds and Mortgages—GRANTORS

Refer to SUB-INDEX in front portion of Book for Alphabetical Arrangement and Page Reference to Names in this Index

Cott Patented Index Systems.
Manufactured by Geo. D. Barnard Sta. Co., St. Louis, Mo.

111

| | GRANTORS FAMILY NAMES | GIVEN NAMES ABCDEFGHIH | GIVEN NAMES IJKLMNOP | GIVEN NAMES QRSTUVWXYZ | GRANTEES | DATE OF FILING | | | | DATE OF INSTRUMENT | | | DATE OF RECORD | | | LOCATION OF PROPERTY OR OTHER DESCRIPTION | KIND OF INST'MT | BOOK | PAGE |
|--|--------------------------|---------------------------|-------------------------|---------------------------|---------------|----------------|-----|------|--------|--------------------|-----|------|----------------|-----|------|--|--------------------|------|--------------|
| | | | | | | MONTH | DAY | YEAR | HR. M. | MONTH | DAY | YEAR | MONTH | DAY | YEAR | | | | |
| | Willink, | | Harry | | T. A. Justice | | | | | aug. | 9 | 1907 | aug. | 10 | 1907 | | | | Deed X 576-7 |
| | " | H. F. | | | Harry Willink | | | | | June | 5 | 1888 | Oct. | 21 | 1891 | | | | " L 278-9 |
| | " | H. F. | | | J. H. Lingo | May | 3 | 1911 | 2 Pm | Nov | 4 | 1904 | May | 3 | 1911 | | | | " 13 538-9 |

Filing Docket and General Index to Realty Deeds and Mortgages—GRANTORS

Refer to SUB-INDEX in front portion of Book for Alphabetical Arrangement and Page Reference to Names in this Index

Cott Patented Index Systems.
Manufactured by Geo. D. Barnard Sta. Co., St. Louis, Mo.

115

| | GRANTORS FAMILY NAMES | GIVEN NAMES ABCDEFGHIH | GIVEN NAMES IJKLMNOP | GIVEN NAMES QRSTUVWXYZ | GRANTEES | DATE OF FILING | | | | DATE OF INSTRUMENT | | | DATE OF RECORD | | | LOCATION OF PROPERTY OR OTHER DESCRIPTION | KIND OF INST'MT | BOOK | PAGE |
|--|--------------------------|---------------------------|-------------------------|---------------------------|---------------|----------------|-----|------|--------|--------------------|-----|------|----------------|-----|------|--|--------------------|------|------|
| | | | | | | MONTH | DAY | YEAR | HR. M. | MONTH | DAY | YEAR | MONTH | DAY | YEAR | | | | |
| | Williford, | | Mrs. D.A. | | J.W. Lindsey. | | | | | Dec | 1 | 1905 | Dec. | 4 | 1905 | Deed | X | 49 | |
| | .. | | Mrs. Dora & etal | | C.M. Beaman. | Mar | 17 | 1939 | 9 | Oct | 21 | 1901 | Mar | 17 | 1939 | One hundred and Fifty one and 1/2 | 46 | 461 | |

Filing Docket and General Index to Realty Deeds and Mortgages—GRANTORS

Refer to SUB-INDEX in front portion of Book for Alphabetical Arrangement and Page Reference to Names in this Index.

Cott Patented Index Systems.
Manufactured by Geo. D. Barnard Sta. Co., St. Louis, Mo.

(121)

| | GRANTORS FAMILY NAMES | GIVEN NAMES A B C D E F G H | GIVEN NAMES I J K L M N O | GIVEN NAMES P Q R S T U V W X Y Z | GRANTEES | DATE OF FILING | | | | DATE OF INSTRUM'T | | | DATE OF RECORD | | | LOCATION OF PROPERTY OR OTHER DESCRIPTION | KIND OF INST'MT | BOOK | PAGE |
|--|--------------------------|--------------------------------|------------------------------|--------------------------------------|-------------------|----------------|------|------|--------|-------------------|------|---------|----------------|-----|------|--|--------------------|------|------|
| | | | | | | MONTH | DAY | YEAR | Hr. M. | MONTH | DAY | YEAR | MONTH | DAY | YEAR | | | | |
| | Wyatt | | J. H. | | W. A. Davis & Co. | | | | | Feb. 4 | 1897 | Mar. 18 | 1897 | | | Deed | Q. 575 | 6 | |
| | " | | J. H. | | Emma K. Wyatt | | | | | Dec. 20 | 1897 | Jan. 10 | 1898 | | | " | R. 59 | | |
| | " | | J. H. | | W. E. Carswell | | | | | June 23 | 1896 | Jan. 11 | 1904 | | | " | X 327 | | |
| | " | | " | | W. A. Davis Co. | | | | | Jan. 26 | 1894 | Feb. 8 | 1894 | | | " | M 631 | 2 | |
| | " | J. H. & Emma | | | Grover Sapp | Feb. 24 | 1916 | 8am | | Feb. 1 | 1916 | Feb. 24 | 1916 | | | " | V 385 | | |

Filing Docket and General Index to Realty Deeds and Mortgages—GRANTORS

Refer to SUB-INDEX in front portion of Book for Alphabetical Arrangement and Page Reference to Names in this Index

Cott Patented Index Systems.
Manufactured by Geo. D. Barnard Sta. Co., St. Louis, Mo.

| GRANTORS FAMILY NAMES | GIVEN NAMES ABCDEFGHIJ | GIVEN NAMES KLMNOP | GIVEN NAMES QRSTUVWXYZ | GRANTEES | DATE OF FILING | | | | DATE OF INSTRUMENT | | | DATE OF RECORD | | | LOCATION OF PROPERTY OR OTHER DESCRIPTION | KIND OF INST'MT | BOOK | PAGE |
|--------------------------|---------------------------|-----------------------|---------------------------|------------------|----------------|-----|------|--------|--------------------|-----|------|----------------|-----|------|--|--------------------|------|-------------|
| | | | | | MONTH | DAY | YEAR | HR. M. | MONTH | DAY | YEAR | MONTH | DAY | YEAR | | | | |
| Willingham, | | O.P. | | C. B. Willingham | | | | | | | | | | | Deed | C | 753 | |
| " | C. B. | | | Dora J. Ridley | | | | | | | | | | | " | D | 146 | |
| Willinghams | | | | | | | | | | | | | | | | | | |
| " | Harold S. | | | S. R. Bureau | Feb. | 19 | 1963 | P.M. | Feb. | 12 | 1963 | Feb. | 20 | 1963 | 2 Lots in Gordon | MS | 105 | 243-4 |
| " | Estes B. et al | | | Joseph Barney | Apr. | 26 | 1971 | AM | Nov | 26 | 1969 | Apr | 26 | 1971 | 350000 1245th St Jm | MS | 122 | 242- 250 |

Filing Docket and General Index to Realty Deeds and Mortgages—GRANTORS

Refer to SUB-INDEX in front portion of Book for Alphabetical Arrangement and Page Reference to Names in this Index

Cott Patented Index Systems.
Manufactured by Geo. D. Barnard Sta. Co., St. Louis, Mo.

125

| GRANTORS FAMILY NAMES | GIVEN NAMES ABCDEFGHIJ | GIVEN NAMES JKLMNO | GIVEN NAMES PQRSTUVWXYZ | GRANTEES | DATE OF FILING | | | | DATE OF INSTRUMENT | | | DATE OF RECORD | | | LOCATION OF PROPERTY OR OTHER DESCRIPTION | KIND OF INST'MT | BOOK | PAGE |
|--------------------------|---------------------------|-----------------------|----------------------------|------------------------|----------------|---------|------|---------|--------------------|---------|---------|----------------|------|------|--|--------------------|-------|------|
| | | | | | MONTH | DAY | YEAR | HR. M. | MONTH | DAY | YEAR | MONTH | DAY | YEAR | | | | |
| Wilkinson, | | | James | Marshall Ryle | | | | | | | | | | | Deed | Ee | 118 | |
| " | | | Gas. | Wiley Vinson | | | | | | | | | | | " | D | 176 | |
| " | | | W. K. | Emma J. Morris | | | | | | aug 26 | 1901 | Dec 11 | 1901 | | " | X | 15-16 | |
| " | | | Mrs. B. F. | J. E. Butler | Oct 1 | 1917 | 2 Pm | | Sep 25 | 1917 | Oct 1 | 1917 | | | " | 29 | 244 | |
| " | | | Elizabeth | J. Youngblood | | | | | | Oct 27 | 1896 | Nov 10 | 1896 | | " | P | 320 | |
| " | | | J. C. | Exchange Bank | June 20 | 1941 | " | | June 19 | 1941 | Jan 20 | 1941 | | | | | 352 | |
| " | | | J. C. | J. T. Roberson | Aug 6 | " | " | | Aug 2 | 1941 | Aug 6 | " | | | | | 362 | |
| " | | | J. C. | Exchange Bank of Hills | " 25 | " | " | | " 20 | " | " 25 | " | | | | | 378 | |
| " | | | J. C. | " " " " | " " " " | " " " " | | " " " " | " " " " | " " " " | " " " " | " " " " | | | | | 378 | |
| " | | | J. C. | " " " " | Nov 21 | " | " | | Nov 19 | " | Nov 21 | " | | | | | 291-3 | |
| " | | | E. A. | " " " " | July 24 | 1954 | am | | July 22 | 1954 | July 26 | 1954 | | | | | 90 | |
| " | | | George Allen et al | John L. Proctor | Mar 25 | 1969 | am | | Mar 8 | 1969 | Mar 25 | 1969 | | | | | 116 | |
| " | | | Janna M. et al | " " " " | " " " " | " " " " | | " " " " | " " " " | " " " " | " " " " | " " " " | | | | | " | |
| Wilkinson | | | James C. | Citizens Southern Bank | June 9 | 1972 | am | | June 7 | 1972 | June 9 | 1972 | | | | | 108 | |
| Wilkinson | | | Jimmy et al | John Walker | Sept 5 | 1972 | am | | Aug 30 | 1972 | Sept 5 | 1972 | | | | | 109 | |
| Wilkinson | | | James C. | Thomas A. Smith Sr. | Nov 30 | 1972 | am | | Nov 28 | 1972 | Nov 30 | 1972 | | | | | 606 | |

FILING DOCKET AND GENERAL INDEX TO REALTY DEEDS AND MORTGAGES — GRANTORS

REG. U. S. PAT OFFICE *Chumlett* County Indexes Since 1888
An Identifying Trade Mark

Open at Proper Tab according to First Letter or Letters of Name and refer to Buff Sub-Index sheet for page reference.

COTT FAMILY NAME INDEX NO. 1-SPLIT © 1949
MADE BY THE COTT INDEX COMPANY, COLUMBUS, OHIO
SOLD BY THE CLYDE CASTLEBERRY CO., COVINGTON, GA.

(125)

| | GRANTORS FAMILY NAMES | GIVEN NAMES ABCDEFGHIJ | GIVEN NAMES JKLMNO | GIVEN NAMES PQRSTUVWXYZ | GRANTEES | DATE OF FILING | | | | DATE OF INSTRUMENT | | | DATE OF RECORD | | | LOCATION OF PROPERTY OR OTHER DESCRIPTION | KIND OF INST. | BOOK | PAGE |
|--|--------------------------|---------------------------|-----------------------|----------------------------|--------------------------|----------------|-----|------|----------|--------------------|-----|------|----------------|-----|------|--|---------------------|------|---------|
| | | | | | | Month | Day | Year | Hr. M. | Month | Day | Year | Month | Day | Year | | | | |
| | Wickersons | Amanda | Joy | per guardians et al | The Gordon Bank | Sept | 9 | 1985 | 9 am | Sept | 5 | 1985 | Sept | 9 | 1985 | 5.5 acres - John of Jamesboro <i>Satisfied June 21, 1990 514B</i> | SD | 173 | 51-53 |
| | " | Angela | Jeanette | per guardians et al | " " " | " | " | " | " | " | " | " | " | " | " | " | " | " | " |
| | " | Gerry R. | Sr. & Sara W. | | Ms. Federal Bank, D.S.B. | Oct | 5 | 1987 | 9 am | Sept | 23 | 1987 | Oct | 9 | 1987 | 4 acres - 327 th (Whinton) JMD | SD | 181 | 709-712 |
| | " | Gerry | Sara | | Cooper E.M.C. | June | 3 | 1988 | 12 noon | Apr | 29 | 1988 | June | 6 | 1988 | Prigbt of a Jay | Case ment | 184 | 432 |
| | " | Laura Ann | et al | | Marion C. Harris | Oct | 6 | 1988 | 9 am | July | 26 | 1988 | Oct | 11 | 1988 | .50 acre - 1245 (Bethel) JMD | QCD | 186 | 135-136 |
| | " | Gerry W. | Sr. & Sara W. | | Security National Bank | June | 27 | 1990 | 11:30 am | June | 27 | 1990 | July | 2 | 1990 | 4 acres - 327 th JMD | SD | 194 | 708-710 |

Filing Docket and General Index to Realty Deeds and Mortgages—GRANTORS

127

Refer to SUB-INDEX in front portion of Book for Alphabetical Arrangement and Page Reference to Names in this Index

Cott Patented Index Systems.
Manufactured by Geo. D. Barnard Sta. Co., St. Louis, Mo.

| GRANTORS FAMILY NAMES | GIVEN NAMES ABCDEFGHIJ | GIVEN NAMES KLMNOP | GIVEN NAMES QRSTUVWXYZ | GRANTEES | DATE OF FILING | | | | DATE OF INSTRUMENT | | | DATE OF RECORD | | | LOCATION OF PROPERTY OR OTHER DESCRIPTION | KIND OF INST'MT | BOOK | PAGE |
|--------------------------|--|----------------------------------|---------------------------|------------------------------------|----------------|-----|------|-------------|--------------------|-----|------|----------------|-----|------|---|--------------------|------|---------|
| | | | | | MONTH | DAY | YEAR | HR. M. | MONTH | DAY | YEAR | MONTH | DAY | YEAR | | | | |
| Willis | Kate et al. | | | Wilkinson County Bank | Jan | 8 | 1965 | 9:17 | Dec | 23 | 1964 | Jan | 8 | 1965 | 1/10 acre in Irwinton | DPB | 106 | 220 |
| " | Cathleen C. | | | George Connell et al | July | 23 | 1971 | 9:30 | July | 23 | 1971 | July | 23 | 1971 | Lot in Irwinton | WD | 123 | 223 |
| " | " | " | " | Joyce S. Connell et al | " | " | " | " | " | " | " | " | " | " | " | " | " | " |
| " | Eugene C. | | | Same Electric Memberships Corp. | Feb. | 22 | 1977 | am | Feb. | 15 | 1977 | Feb | 22 | 1977 | Right-of-Way Trough of McJuleys | Grant | 142 | 67 |
| " | James W. et al | | | Wade H. Wood | Apr. | 28 | 1977 | am | Apr. | 25 | 1977 | Apr. | 28 | 1977 | 1/4 acre in Irwinton | WD | 142 | 573 |
| " | Jo Ann et al | | | " " " | " | " | " | " | " | " | " | " | " | " | " | " | " | " |
| " | George W. & Francis C. | | | Frederick + Patricia Lu Macks | June | 16 | 1982 | 11:30 am | June | 11 | 1982 | June | 16 | 1982 | Tract - 1505 th Hwy SMD; Sec 11, Tract A | WD | 161 | 688 |
| " | Cleo et al | | | John Smead Sr. | Mar | 20 | 1984 | 1:30 pm | Nov | - | 1983 | Mar | 23 | 1984 | 7.8 acres - 327 th Irwinton SMD | WD | 167 | 708 |
| " | Jean Hall et al | | | Knox Realty Investment Corp | Sept | 21 | 1984 | 9 am | Aug | 30 | 1984 | Oct | 2 | 1984 | 178.90 acres - Wilkinson & Baldwin Co. | Grant | 169 | 673 |
| " | Jean Hall | | | Knox Realty Investment Corp | Sept | 21 | 1984 | 9 am | Sept | 4 | 1984 | Oct | 2 | 1984 | 178.90 acres - Wilkinson & Baldwin Co | Grant | 169 | 688 |
| " | Lois (formerly Lois) & James (Lois) | new Lois Willis Hall et al | | Gerry Reese | Oct | 30 | 1984 | 4:30 pm | Oct | 29 | 1984 | Oct | 31 | 1984 | 0.5 acres - 331 st Ramoth SMD | WD | 170 | 721 |
| " | Lois (formerly Lois) & James (Lois) | new Lois Willis Hall et al | | Gerry Reese | Mar | 25 | 1985 | 4 pm | Mar | 25 | 1985 | Mar | 26 | 1985 | 0.5 acres - 331 st Ramoth SMD | WD | 171 | 622 |
| " | Maire | | | Fred M. Jordan | Mar | 25 | 1986 | 9 am | Mar | 20 | 1986 | Mar | 25 | 1986 | 1505 th Hwy SMD | WD | 174 | 714-715 |
| " | Maire | | | Fred M. Jordan | July | 6 | 1987 | 9 am | June | 30 | 1987 | July | 7 | 1987 | Tract #11-43, Sec 10, Tract C | WD | 180 | 719 |
| " | Lois (n/k/a Lois Willis Hall) et al | | | Charles Austin | Feb | 8 | 1988 | 11:00 am | Feb | 3 | 1988 | Feb | 8 | 1988 | 0.5 acres - 216, 27 th & B, City of Jordan | WD | 183 | 118-119 |
| " | James W. & Jean | | | Wilkinson County Bank | Apr | 13 | 1989 | 9:10 am | Apr | 17 | 1989 | Apr | 21 | 1989 | 1 acre - Town of McIntyre | SD | 189 | 6-7 |

Filing Docket and General Index to Realty Deeds and Mortgages—GRANTORS

Refer to SUB-INDEX in front portion of Book for Alphabetical Arrangement and Page Reference to Names in this Index

Cott Patented Index Systems.
Manufactured by Geo. D. Barnard Sta. Co., St. Louis, Mo.

133

| GRANTORS FAMILY NAMES | GIVEN NAMES ABCDEFGHIJ | GIVEN NAMES JKLMNO | GIVEN NAMES PQRSTUWXYZ | GRANTEES | DATE OF FILING | | | | DATE OF INSTRUMENT | | | DATE OF RECORD | | | LOCATION OF PROPERTY OR OTHER DESCRIPTION | KIND OF INST'MT | BOOK | PAGE |
|--------------------------|---------------------------|-----------------------|---------------------------|-------------------------|----------------|-----|------|--------|--------------------|-----|------|----------------|-----|------|--|--------------------|---------|------|
| | | | | | MONTH | DAY | YEAR | HR. M. | MONTH | DAY | YEAR | MONTH | DAY | YEAR | | | | |
| Wiggins, | | Jas. A. | | E. Waitzfelder & Co | | | | | | | | | | | Deed | B | 690 | |
| " | | L. J. R. | | Joel P. Sweeney | | | | | | | | | | | " | E | 129 | |
| " | | Jas. A. | | E. Waitzfelder & Co | | | | | | | | | | | " | B | 425 | |
| " | | Leana | | C. C. Johnson | April | 10 | 1939 | 2 M. | April | 10 | 1939 | April | 10 | 1939 | Lot 10-1940 | 164 | 35 | |
| " | | Leanna | | Sal Isenberg | " | " | 1940 | A.M. | " | 5 | 1940 | " | " | 1940 | Lot 7-1940 | 164 | 31 | |
| " | | Minna et al | | J. C. Nesbit | July | 1 | 1943 | 9 A. | June | 28 | 1943 | July | 1 | 1943 | 50.000 Paul Bell | " | 67 49.2 | |
| " | | Leanna | | E. E. Mill | " | 16 | 1944 | 9 AM | July | 11 | 1944 | July | 16 | 1944 | 1/2 of lot in 1949 | 162 | 162 | |
| " | | Willie | | J. C. Miller | June | 7 | 1950 | AM | June | 5 | 1950 | June | 7 | 1950 | 1939 Ford - 18-4751295 | 84 | 267 | |
| " | | Leanna | | Major Stewart | Jan | 2 | 1953 | AM | Jan | 13 | 1953 | Jan | 2 | 1953 | Lat in Jordan | 99 | 209 | |
| " | | Sylvester | | H. E. Stephens | Apr | 24 | 1957 | AM | Apr | 23 | 1957 | Apr | 26 | 1957 | 1957 Ford | 1957 | 1957 | |
| " | | Parson + adol | | E. H. Moon | Feb | 17 | 1959 | AM | Dec | 16 | 1958 | Feb | 20 | 1959 | 1959 Ford | 1959 | 1959 | |
| " | | Parson + adol | | Ernest Handants | May | 12 | 1959 | AM | May | 12 | 1959 | May | 12 | 1959 | 60000 Bethel | 1959 | 1959 | |
| " | | Sylvester | | Wellington County Bank | Mar | 1 | 1960 | AM | Feb | 25 | 1960 | Mar | 8 | 1960 | 1960 Ford | 1960 | 1960 | |
| " | | Leanna H., et. al. | | Brunston Builders, Inc. | Apr. | 11 | 1961 | P.M. | Feb. | 3 | 1961 | Apr. | 12 | 1961 | 1961 Ford | 1961 | 1961 | |
| " | | Willie Lee, et. al. | | " | " | " | " | " | " | " | " | " | " | " | " | " | " | |
| " | | Tony | | Tony Wiggins | July | 25 | 1962 | P.M. | June | 18 | 1962 | July | 30 | 1962 | Tract in 331 at S. W. District | WD | 86 409 | |

Filing Docket and General Index to Realty Deeds and Mortgages—GRANTORS

133

Refer to SUB-INDEX in front portion of Book for Alphabetical Arrangement and Page Reference to Names in this Index

Cott Patented Index Systems.
Manufactured by Geo. D. Barnard Sta. Co., St. Louis, Mo.

| GRANTORS FAMILY NAMES | GIVEN NAMES ABCDEFGHIJ | GIVEN NAMES IJKLMNO | GIVEN NAMES PQRSTUVWXYZ | GRANTEES | DATE OF FILING | | | | DATE OF INSTRUMENT | | | DATE OF RECORD | | | LOCATION OF PROPERTY OR OTHER DESCRIPTION | KIND OF INST'MT | BOOK | PAGE |
|--------------------------|---------------------------|------------------------|----------------------------|------------------------|----------------|-----|------|--------|--------------------|-----|------|----------------|-----|------|--|--------------------|------|-------------|
| | | | | | MONTH | DAY | YEAR | HR. M. | MONTH | DAY | YEAR | MONTH | DAY | YEAR | | | | |
| Wiggins | Sony et. al. | | | Mason Sales Company | July | 25 | 1962 | A.M. | June | 18 | 1962 | July | 30 | 1962 | Tract in 331st & 16th St. District | WD | 103 | 547-8-9 |
| " | Larata et. al. | | | " " " | " | " | " | " | " | " | " | " | " | " | " | " | " | " |
| " | Koore, et. al. | | | Wilkinson County Bank | Feb. | 22 | 1965 | P.M. | Feb. | 5 | 1965 | Feb. | 22 | 1965 | Satisfied February 10, 1986 | WD | 103 | 38 |
| " | Adell, et. al. | | | " " " | " | " | " | " | " | " | " | " | " | " | " | " | " | " |
| " | Larata, et. al. | | | Award Finance Corp. | Dec. | 29 | 1966 | A.M. | Dec. | 17 | 1966 | Dec. | 29 | 1966 | Satisfied August 22, 1967 Tract in 331st & 16th St. | WD | 111 | 542 |
| " | Sony | | | " " " | " | " | " | " | " | " | " | " | " | " | " | " | " | " |
| " | Larata, et. al. | | | Award Finance Corp. | Aug. | 18 | 1967 | A.M. | Aug. | 11 | 1967 | Aug. | 18 | 1967 | Satisfied January 21, 1986 | WD | 113 | 103 |
| " | Sony, et. al. | | | " " " | " | " | " | " | " | " | " | " | " | " | " | " | " | " |
| " | Sony, et. al. | | | " " " | " | " | " | " | Aug. | 8 | 1967 | " | " | " | Satisfied January 21, 1986 | WD | 113 | 104 |
| " | Larata, et. al. | | | " " " | " | " | " | " | " | " | " | " | " | " | " | " | " | " |
| " | Howard | | | Jacob Waters | June | 28 | 1968 | A.M. | June | 28 | 1968 | June | 28 | 1968 | 2 acres in Gordon | WD | 115 | 64 |
| " | adelle Cobb et al | | | M-M. Clay, Inc | July | 24 | 1969 | am | July | 15 | 1969 | July | 24 | 1969 | minimal lots of m. Hall; 58 acres | WD | 117 | 607-8 |
| " | Roscoe | | | Wilkinson County | Dec. | 5 | 1969 | am | Dec. | 14 | 1969 | Dec. | 5 | 1969 | Project no 5 1469 (1) | WD | 118 | 572 |
| " | Sylvester | | | Ricks Construction Co. | July | 14 | 1970 | am | June | 8 | 1970 | July | 14 | 1970 | Satisfied Dec 4, 1986 20 acres 26 land abt | WD | 120 | 314-7 82 |
| " | Minnie Lee Neslitt | | | Yara Engineering Corp. | Jan. | 18 | 1973 | A.M. | Dec. | 13 | 1972 | Jan. | 18 | 1973 | 78 acres in Deibel Dist. | WD | 127 | 83 |
| " | Sony + Larata | | | The Gordon Bank | Apr. | 7 | 1976 | am | Apr. | 5 | 1976 | Apr. | 7 | 1976 | Tract in Gordon Dist | WD | 138 | 650 |

Filing Docket and General Index to Realty Deeds and Mortgages — GRANTORS

(133)

REG. U. S. PAT. OFFICE *Cott* County Indexes Since 1888 An Identifying Trade Mark

Open at Proper Tab according to First Letter or Letters of Name and refer to Buff Sub-Index sheet for page reference.

COTT FAMILY NAME INDEX No. 1-SPLIT © 1948 Made By The Cott Index Company, Columbus, Ohio Mfg. Cott Patent Index Systems

| GRANTORS FAMILY NAMES | GIVEN NAMES ABCDEFGH | GIVEN NAMES IJKLMNO | GIVEN NAMES PQRSTUVWXYZ | GRANTEES | DATE OF FILING | | | | DATE OF INSTRUMENT | | | DATE OF RECORD | | | LOCATION OF PROPERTY OR OTHER DESCRIPTION | KIND OF INST. | BOOK | PAGE |
|--------------------------|----------------------------|------------------------|----------------------------|---|----------------|-----|------|----------|--------------------|-----|------|----------------|-----|------|--|---------------------|------|--------------------|
| | | | | | Month | Day | Year | Hr. M. | Month | Day | Year | Month | Day | Year | | | | |
| Wiggins, | Adell Cobb | | | Wickiwood County Bank | Feb | 10 | 1986 | 11:15 am | Feb | 3 | 1986 | Feb | 10 | 1986 | Subj'd August 2, 1988 2 tracts - Bethel H. M. Dist. | SPB | 774 | 437- 439 |
| " | Robert L. Jr. & Geraldine | | | William H. & Rita L. Gregory Citizens Bank of Washington County | Apr | 24 | 1986 | 9 am | Mar | - | 1986 | Apr | 25 | 1986 | 44-5, Sec 13, Tract B | KC5 AMD | WD | 175 213 |
| " | Tommy & Ronell S. | | | Washington County | June | 29 | 1987 | 2 pm | May | 20 | 1987 | June | 29 | 1987 | 1.21 acres - 330 th Glendale Ave | D SD | 180 | 701- 703 323 |
| " | D.W., Albert & Abner et al | | | Ophelia G. & George Washington | May | 20 | 1988 | 9 am | May | 18 | 1988 | May | 25 | 1988 | 1 acre - 331 st Ave | WD | 184 | 324 |
| " | D.W., Albert & Abner et al | | | George & Ophelia G. Washington | Mar | 22 | 1989 | 9 am | Mar | 17 | 1989 | Mar | 22 | 1989 | 1 acre - City of Gordon | WD | 188 | 525- 526 |
| " | Brenda | | | Deanne E. M.C. | June | 16 | 1989 | 3:15 pm | May | 25 | 1989 | June | 20 | 1989 | Right of Way | Case not | 189 | 655 |
| " | Marina & Marina | | | Marina E. Wiggins | Aug | 10 | 1989 | 5 pm | July | 11 | 1989 | Aug | 14 | 1989 | tract - City of Gordon | SCD | 190 | 562 |
| " | James D., Jr. & Marina E. | | | Natl Housing Co. | Aug | 18 | 1989 | 9 am | Aug | 9 | 1989 | Aug | 18 | 1989 | tract - City of Gordon | D SD | 190 | 625 |
| " | Sylvester & Myelle | | | Southern Home Improvement Co. | May | 9 | 1990 | 9 am | Apr | 24 | 1990 | May | 11 | 1990 | 3/8 acre - Town of Jonesboro | D SD | 194 | 222- 223 |

Filing Docket and General Index to Realty Deeds and Mortgages—GRANTORS

Refer to SUB-INDEX in front portion of Book for Alphabetical Arrangement and Page Reference to Names in this Index

Cott Patented Index Systems.
Manufactured by Geo. D. Barnard Sta. Co., St. Louis, Mo.

| | GRANTORS FAMILY NAMES | GIVEN NAMES ABCDEFGHIJ | GIVEN NAMES KLMNOPQ | GIVEN NAMES RSTUVWXYZ | GRANTEES | DATE OF FILING | | | | DATE OF INSTRUMENT | | | DATE OF RECORD | | | LOCATION OF PROPERTY OR OTHER DESCRIPTION | KIND OF INST'MT | BOOK | PAGE |
|--|--------------------------|---------------------------|------------------------|--------------------------|-------------------------------------|----------------|-----|------|--------|--------------------|-----|------|----------------|-----|------|--|--------------------|------|------|
| | | | | | | MONTH | DAY | YEAR | HR. M. | MONTH | DAY | YEAR | MONTH | DAY | YEAR | | | | |
| | Wryze, " | H. H. Henry H. | | | J. Collins & Son Amelia Davidson | Nov | 23 | 1918 | 2 Pm | Oct | 13 | 1868 | Nov | 23 | 1918 | | Deed | B | 521 |
| | | | | | | | | | | | | | | | | | " | 29 | 343 |

Filing Docket and General Index to Realty Deeds and Mortgages—GRANTORS

Refer to SUB-INDEX in front portion of Book for Alphabetical Arrangement and Page Reference to Names in this Index

Cott Patented Index Systems.
Manufactured by Geo. D. Barnard Sta. Co., St. Louis, Mo.

137

| | GRANTORS FAMILY NAMES | GIVEN NAMES ABCDEFGHIH | GIVEN NAMES IJKLMNO | GIVEN NAMES PQRSTUVWXYZ | GRANTEES | DATE OF FILING | | | | DATE OF INSTRUMENT | | | DATE OF RECORD | | | LOCATION OF PROPERTY OR OTHER DESCRIPTION | KIND OF INST'MT | BOOK | PAGE |
|--|--------------------------|---------------------------|------------------------|----------------------------|--------------------------|----------------|-----|------|--------|--------------------|-----|------|----------------|-----|------|--|--------------------|-------------------|------|
| | | | | | | MONTH | DAY | YEAR | HR. M. | MONTH | DAY | YEAR | MONTH | DAY | YEAR | | | | |
| | <i>Wingfield</i> | | <i>J. et al.</i> | | <i>Dixon, Whitehurst</i> | | | | | | | | | | | | | <i>Deed B 559</i> | |

Filing Docket and General Index to Realty Deeds and Mortgages—GRANTORS

Refer to SUB-INDEX in front portion of Book for Alphabetical Arrangement and Page Reference to Names in this Index

Cott Patented Index Systems.
Manufactured by Geo. D. Barnard Sta. Co., St. Louis, Mo.

147

| | GRANTORS FAMILY NAMES | GIVEN NAMES ABCDEFGHIH | GIVEN NAMES IJKLMNO | GIVEN NAMES PQRSTUVWXYZ | GRANTEES | DATE OF FILING | | | | DATE OF INSTRUMENT | | | DATE OF RECORD | | | LOCATION OF PROPERTY OR OTHER DESCRIPTION | KIND OF INST'MT | BOOK | PAGE | |
|--|--------------------------|---------------------------|------------------------|----------------------------|-----------------|---------------------|------|------|--------|--------------------|------|------|----------------|------|------|--|----------------------|------|------|-----|
| | | | | | | MONTH | DAY | YEAR | HR. M. | MONTH | DAY | YEAR | MONTH | DAY | YEAR | | | | | |
| | Willinghams | | | | Warehouse | | | | | | | | | | | | | | | |
| | " | | | | " | Fourth National Bk. | Dec. | 13 | 1920 | 8 | Nov. | 24 | 1920 | Dec. | 13 | 1920 | Real Estate transfer | Mtg. | 37 | 377 |
| | | | | | J. R. Honeycutt | Apr. | 12 | 1918 | 2 Pm | Mar. | 6 | 1918 | Apr. | 12 | 1918 | | Deed | 29 | 309 | |

Filing Docket and General Index to Realty Deeds and Mortgages—GRANTORS

Refer to SUB-INDEX in front portion of Book for Alphabetical Arrangement and Page Reference to Names in this Index

Cott Patented Index Systems.
Manufactured by Geo. D. Barnard Sta. Co., St. Louis, Mo.

| GRANTORS FAMILY NAMES | GIVEN NAMES ABCDEFGHIJ | GIVEN NAMES JKLMNO | GIVEN NAMES PQRSTUVWXYZ | GRANTEES | DATE OF FILING | | | | DATE OF INSTRUMENT | | | DATE OF RECORD | | | LOCATION OF PROPERTY OR OTHER DESCRIPTION | KIND OF INST'MT | BOOK | PAGE |
|--------------------------|---------------------------|-----------------------|----------------------------|--|----------------|-----|------|----------|--------------------|-----|------|----------------|-----|------|---|--------------------|------|---------|
| | | | | | MONTH | DAY | YEAR | HR. M. | MONTH | DAY | YEAR | MONTH | DAY | YEAR | | | | |
| Welcher | Mrs. M. C. | | | Mrs. E. S. Daniels | Oct | 19 | 1988 | 2:30 pm | Oct | 5 | 1989 | Oct | 20 | 1988 | Deed | X | 622 | |
| " | Mrs. M. C. | | | O. B. Pennington | Nov | 14 | 1912 | 8 am | Dec | 1 | 1911 | Nov | 14 | 1912 | " | 23 | 20 | |
| " | Ballie Gene | | | Estella Welcher Shubolster | Aug | 9 | 1967 | 6:30 pm | June | 19 | 1967 | Aug | 9 | 1967 | 1/2 acre in 321 st 1/2 m. Ranch Dist. | W/D | 113 | 38 |
| " | Ballie Jean | | | E. G. Branan Great Southern Federal Saving & Loan Assn Carter | Dec | 12 | 1967 | 7:30 pm | Dec | 9 | 1967 | Dec | 12 | 1967 | Satisfying Record 5/1/82 | Deed | 106 | 575 |
| " | Callie J. a/k/a | | | " " " " " | June | 4 | 1984 | am | May | 29 | 1982 | June | 4 | 1984 | 2 tract - City of Gordon | Deed | 161 | 579 |
| Willicher | Callie Jean | | | " " " " " | " | " | " | " | " | " | " | " | " | " | " | " | " | " |
| Wilcher | Anthony & Charlene N. | | | miles Homes Division of Insiled Corp. | June | 22 | 1984 | am | May | 29 | 1984 | June | 26 | 1984 | Satisfying, October 23, 1987 | Deed | 25- | 26 |
| " | Callie | | | The Gordon Bank & America, Inc. | Aug | 16 | 1984 | 2 pm | Aug | 10 | 1984 | Aug | 17 | 1984 | Tract #4, J. B. Stevens, Jr., Subdivision | Deed | 169 | 420-422 |
| " | Callie J. a/k/a | | | Associates Financial Services | Mar | 21 | 1985 | 11:45 am | Mar | 19 | 1985 | Mar | 21 | 1985 | Satisfying June 29, 1990 | Deed | 171 | 550 |
| Willicher | Callie Jean | | | " " " " " | " | " | " | " | " | " | " | " | " | " | " | " | " | " |
| Wilcher, | Anthony | | | The Gordon Bank | Nov | 27 | 1985 | 9 am | Nov | 22 | 1985 | Nov | 27 | 1985 | Satisfying March 25, 1987 | Deed | 168- | 169 |
| " | Callie | | | The Gordon Bank | Dec | 18 | 1986 | 9 am | Dec | 16 | 1986 | Dec | 18 | 1986 | Tract #17, J. B. Stevens Sub. 1 City of Gordon | Deed | 178 | 322 |
| " | Anthony | | | Larry Sappe et al dba Sappe's Heating & Conditioning | Mar | 5 | 1987 | 9 am | Mar | 4 | 1987 | Mar | 6 | 1987 | Satisfying March 25, 1987 | Deed | 179 | 333 |
| " | Anthony & Charlene N. | | | Newton Lumber & Supply, Inc. | Mar | 6 | 1987 | 4:30 pm | Mar | 6 | 1987 | Mar | 9 | 1987 | Satisfying March 25, 1987 | Deed | 179 | 365 |
| " | Anthony & Charlene | | | First Family Financial Services of Ga., Inc. | Mar | 25 | 1987 | 5 pm | Mar | 25 | 1987 | Mar | 26 | 1987 | Tract #2, J. B. Stevens, Jr. Subdivision | Deed | 179 | 509-512 |

Filing Docket and General Index to Realty Deeds and Mortgages—GRANTORS

Refer to SUB-INDEX in front portion of Book for Alphabetical Arrangement and Page Reference to Names in this Index

Cott Patented Index Systems.
Manufactured by Geo. D. Barnard Sta. Co., St. Louis, Mo.

149

| GRANTORS FAMILY NAMES | GIVEN NAMES ABCDEFGHIJ | GIVEN NAMES KLMNOP | GIVEN NAMES QRSTUVWXYZ | GRANTEES | DATE OF FILING | | | | DATE OF INSTRUMENT | | | DATE OF RECORD | | | LOCATION OF PROPERTY OR OTHER DESCRIPTION | KIND OF INST'MT | BOOK | PAGE |
|--------------------------|---------------------------|-----------------------|---------------------------|-----------------------|----------------|-----|------|---------|--------------------|-----|------|----------------|-----|------|--|--------------------|------|---------|
| | | | | | MONTH | DAY | YEAR | HR. M. | MONTH | DAY | YEAR | MONTH | DAY | YEAR | | | | |
| Wiecher, | | | | The Gordon Bank | Apr | 6 | 1987 | 9:20 am | Mar | 31 | 1987 | Apr | 7 | 1987 | 2 tracts - City of Gordon | DSD | 179 | 579-581 |
| ^ | | | | The Gordon Bank | Apr | 6 | 1987 | 9:20 am | Mar | 31 | 1987 | Apr | 7 | 1987 | tract - City of Gordon | DSD | 179 | 582-584 |
| ^ | | | | Mortgage Lenders, etc | Sept | 24 | 1987 | 9 am | Sept | 15 | 1987 | Oct | 6 | 1987 | lot - City of Gordon | DSD | 181 | 625-639 |
| ^ | | | | The Gordon Bank | July | 2 | 1990 | 2:30 pm | June | 25 | 1990 | July | 5 | 1990 | Lot #23424; B1C - City of Gordon | SD | 195 | 5-6 |

Filing Docket and General Index to Realty Deeds and Mortgages—GRANTORS

Refer to SUB-INDEX in front portion of Book for Alphabetical Arrangement and Page Reference to Names in this Index

Cott Patented Index Systems.
Manufactured by Geo. D. Barnard Sta. Co., St. Louis, Mo.

151

| | GRANTORS <small>FAMILY NAMES</small> | GIVEN NAMES <small>ABCDEFGH</small> | GIVEN NAMES <small>IJKLMNO</small> | GIVEN NAMES <small>PQRSTUVWXYZ</small> | GRANTEES | DATE OF FILING | | | | DATE OF INSTRUMENT | | | DATE OF RECORD | | | LOCATION OF PROPERTY OR OTHER DESCRIPTION | KIND OF INST'MT | BOOK | PAGE |
|--|---|--|---------------------------------------|---|---------------------|----------------|-----------|-------------|-----------|--------------------|-----------|-------------|----------------|-----------|-------------|--|--------------------|------------|------|
| | | | | | | MONTH | DAY | YEAR | HR. M. | MONTH | DAY | YEAR | MONTH | DAY | YEAR | | | | |
| | <i>Wormock</i> | | <i>L. S.</i> | | <i>J. E. Pierce</i> | <i>Mar</i> | <i>13</i> | <i>1911</i> | <i>am</i> | <i>Sept</i> | <i>13</i> | <i>1906</i> | <i>Mar</i> | <i>13</i> | <i>1910</i> | <i>deed</i> | <i>13</i> | <i>510</i> | |

Filing Docket and General Index to Realty Deeds and Mortgages—GRANTORS

Refer to SUB-INDEX in front portion of Book for Alphabetical Arrangement and Page Reference to Names in this Index

Cott Patented Index Systems.
Manufactured by Geo. D. Barnard Sta. Co., St. Louis, Mo.

| | GRANTORS FAMILY NAMES | GIVEN NAMES ABCDEFGHIJ | GIVEN NAMES KLMNO | GIVEN NAMES PQRSTUVWXYZ | GRANTEES | DATE OF FILING | | | | DATE OF INSTRUMENT | | | DATE OF RECORD | | | LOCATION OF PROPERTY OR OTHER DESCRIPTION | KIND OF INST'MT | BOOK | PAGE |
|--|--------------------------|---------------------------|----------------------|----------------------------|-------------------------------------|----------------|-----------|-------------|-------------|--------------------|-----------|-------------|----------------|-----------|-------------|--|--------------------|------------|------|
| | | | | | | MONTH | DAY | YEAR | HR. M. | MONTH | DAY | YEAR | MONTH | DAY | YEAR | | | | |
| | <i>Wingington</i> | | | | <i>Ga. Mineral & Mining Co</i> | <i>July</i> | <i>15</i> | <i>1920</i> | <i>10am</i> | <i>July</i> | <i>13</i> | <i>1920</i> | <i>July</i> | <i>15</i> | <i>1920</i> | <i>Deed</i> | <i>37</i> | <i>284</i> | |
| | <i>"</i> | | | | <i>Ga. Mineral & Mining Co.</i> | <i>July</i> | <i>15</i> | <i>1920</i> | <i>10am</i> | <i>July</i> | <i>13</i> | <i>1920</i> | <i>July</i> | <i>15</i> | <i>1920</i> | <i>"</i> | <i>37</i> | <i>284</i> | |

Filing Docket and General Index to Realty Deeds and Mortgages—GRANTORS

Refer to SUB-INDEX in front portion of Book for Alphabetical Arrangement and Page Reference to Names in this Index

Cott Patented Index Systems.
Manufactured by Geo. D. Barnard Sta. Co., St. Louis, Mo.

| | GRANTORS <small>FAMILY NAMES</small> | GIVEN NAMES <small>ABCDEFGH</small> | GIVEN NAMES <small>IJKLMNO</small> | GIVEN NAMES <small>PQRSTUVWXYZ</small> | GRANTEES | DATE OF FILING | | | | DATE OF INSTRUMENT | | | DATE OF RECORD | | | LOCATION OF PROPERTY OR OTHER DESCRIPTION | KIND OF INST'MT | BOOK | PAGE |
|--|---|--|---------------------------------------|---|---------------------|----------------|-----|------|--------|--------------------|-----|------|----------------|-----|------|--|--------------------|------|------|
| | | | | | | MONTH | DAY | YEAR | HR. M. | MONTH | DAY | YEAR | MONTH | DAY | YEAR | | | | |
| | Wosley | W. C. | | | W. L. Shelton Et al | Jul | 18 | 1913 | 8 AM | Dec | 18 | 1912 | Jul | 18 | 1913 | Deed | 17 | 573 | |

Filing Docket and General Index to Realty Deeds and Mortgages—GRANTORS

Refer to SUB-INDEX in front portion of Book for Alphabetical Arrangement and Page Reference to Names in this Index

Cott Patented Index Systems.
Manufactured by Geo. D. Barnard Sta. Co., St. Louis, Mo.

| GRANTORS FAMILY NAMES | GIVEN NAMES ABCDEFGHIJ | GIVEN NAMES JKLMNO | GIVEN NAMES PQRSTUVWXYZ | GRANTEES | DATE OF FILING | | | | DATE OF INSTRUMENT | | | DATE OF RECORD | | | LOCATION OF PROPERTY OR OTHER DESCRIPTION | KIND OF INST'MT | BOOK | PAGE |
|--------------------------|---------------------------|-----------------------|----------------------------|--|----------------|-----|------|---------|--------------------|-----|------|----------------|-----|------|--|--------------------|------|--------|
| | | | | | MONTH | DAY | YEAR | HR. M. | MONTH | DAY | YEAR | MONTH | DAY | YEAR | | | | |
| Wilkinson | | | | J. W. Moore | Oct | 15 | 1942 | 2:30 | Oct | 4 | 1942 | Oct | 14 | 1942 | 200 - Sun Land | Lease | 67 | 352-3 |
| " | | | | Mrs. J. T. Whitaker et al E. H. Curwell et al | Nov | 18 | 1942 | 9 | Sept | 8 | " | " | " | " | 80 - " " | " | " | 357-2 |
| " | | | | Douglas-Quentin Washburn Corp. | Nov | 18 | 1942 | 9 | Aug | 6 | 1942 | Nov | 14 | 1942 | 200 of Land in Zomba | Lease | 67 | 364-54 |
| " | | | | The First National Bank Trust Co. | Jan | 5 | 1944 | 2 P.M. | Jan | 4 | 1944 | Jan | 5 | 1944 | of C.A. Hightower | Transfer | " | 603 |
| " | | | | " | " | " | " | " | " | " | " | " | " | " | of J. E. Kemp | " | " | 603 |
| " | | | | " | " | " | " | " | " | " | " | " | " | " | of J. A. Nesbitt | " | " | 604 |
| " | | | | " | " | " | " | " | " | " | " | " | " | " | of Robert S. Freeman | " | " | 604 |
| " | | | | " | " | " | " | " | " | " | " | " | " | " | of J. A. Strickland jr & co | " | " | 604 |
| " | | | | " | " | " | " | " | " | " | " | " | " | " | of J. T. Lander | " | " | 604 |
| " | | | | " | " | " | " | " | Dec | 30 | " | Dec | 28 | 1944 | 262 - Sun Land, 1945 | Lease | 78 | 256 |
| " | | | | Beck Bros by C. O. + M. C. et al | Nov | 27 | " | 10 A.M. | Nov | 27 | 1946 | Nov | 27 | 1946 | Transfer | Lease | 77 | 190 |
| " | | | | The First Natl Bank & Trust Co | Feb | 17 | 1947 | 14 | Feb | 12 | 1947 | Feb | 17 | 1947 | of J. A. Dixon Trust Land | Lease | 77 | 268 |
| " | | | | " | " | " | " | " | " | " | " | " | " | " | of H. R. Mitchell et al Trust Land | " | " | " |
| " | | | | C. F. Reed | April | 14 | " | 2 | Aug | 7 | " | April | 14 | " | Home - Robin Zomba | Lease | 78 | 412 |
| " | | | | The 1st Natl Bank & Trust Co | Dec | 29 | 1948 | 2 | Dec | 29 | 1948 | Dec | 29 | 1948 | of Mrs. L. F. Coover Trust Land | Lease | 78 | 114 |

Filing Docket and General Index to Realty Deeds and Mortgages—GRANTORS

Refer to SUB-INDEX in front portion of Book for Alphabetical Arrangement and Page Reference to Names in this Index

Cott Patented Index Systems.
Manufactured by Geo. D. Barnard Sta. Co., St. Louis, Mo.

| GRANTORS FAMILY NAMES | GIVEN NAMES ABCDEFGHIJ | GIVEN NAMES JKLMNO | GIVEN NAMES PQRSTUVWXYZ | GRANTEES | DATE OF FILING | | | DATE OF INSTRUMENT | | | DATE OF RECORD | | | LOCATION OF PROPERTY OR OTHER DESCRIPTION | KIND OF INST'MT | BOOK | PAGE | |
|--------------------------|---------------------------|-----------------------|----------------------------|-------------------------------|----------------|-----|------|--------------------|-------|-----|----------------|-------|-----|--|----------------------------------|-------|------|---------|
| | | | | | MONTH | DAY | YEAR | HR. M. | MONTH | DAY | YEAR | MONTH | DAY | | | | | YEAR |
| Wilkinson | County | Lumber Co | | The 1st Natl Bnk - 2nd to 4th | Aug | 10 | 1948 | 9 | Aug | 6 | 1948 | Aug | 10 | 1948 | of de B.L. Helton et al Timber | Map | 80 | 119 |
| " | " | " | " | Rathbone Hair + Ridge way Co | Sept | 30 | " | " | Sept | 24 | " | Oct | 1 | " | Hardwood timber on 3 lot of land | Deed | " | 149-5 |
| " | " | " | " | First Nat Bk Trust Co | " | 15 | 1949 | am | Sept | 8 | 1949 | Sept | 16 | 1949 | Timber Lease of J. E. Miller | Trust | 80 | 418 |
| " | " | " | Inc | H. E. Stephens | Jan | 31 | 1950 | am | Dec | 1 | " | Feb | 1 | 1950 | Lot in Townships | CO | 70 | 551 |
| " | " | " | " | First National Bk Trust Co | Nov | 14 | 1951 | am | Nov | 13 | 1951 | Nov | 16 | 1951 | of Mr R.O. Bengener | Deed | " | 85-20-1 |
| " | " | " | " | " | Oct | 18 | " | " | Oct | 13 | " | Oct | 19 | " | " | " | " | " |
| " | " | " | " | " | Dec | 14 | " | " | Dec | 13 | " | Dec | 18 | " | of Mr R.O. Bengener | " | " | " |
| " | " | " | " | " | Jan | 19 | 1952 | " | Jan | 15 | 1952 | Jan | 21 | 1952 | of Mr R.O. Bengener | " | " | " |
| " | " | " | " | H. J. Samms | Dec | 9 | 1953 | am | Dec | 4 | 1953 | Dec | 9 | 1953 | Lot in Townships | CO | 86 | 67 |
| " | " | " | " | H. E. Stephens | May | 28 | 1957 | am | May | 28 | 1957 | May | 28 | 1957 | Lot 328 3rd dist | CO | 86 | 226 |
| " | " | " | " | C. J. Lard | Sept | 21 | 1972 | PM | Sept | 7 | 1972 | Sept | 21 | 1972 | Tracts of land - Townships | Deed | 126 | 214 |

Filing Docket and General Index to Realty Deeds and Mortgages—GRANTORS

Refer to SUB-INDEX in front portion of Book for Alphabetical Arrangement and Page Reference to Names in this Index

Cott. Patented Index Systems.
Manufactured by Geo. D. Barnard Sta. Co., St. Louis, Mo.

173

| GRANTORS FAMILY NAMES | GIVEN NAMES ABCDEFGHIH | GIVEN NAMES IJKLMNO | GIVEN NAMES PQRSTUVWXYZ | GRANTEES | DATE OF FILING | | | | DATE OF INSTRUMENT | | | DATE OF RECORD | | | LOCATION OF PROPERTY OR OTHER DESCRIPTION | KIND OF INST'MT | BOOK | PAGE | |
|--------------------------|---------------------------|------------------------|----------------------------|----------|----------------------------|-----|------|--------|--------------------|-----|------|----------------|-----|------|--|--|------|------|-----|
| | | | | | MONTH | DAY | YEAR | HR. M. | MONTH | DAY | YEAR | MONTH | DAY | YEAR | | | | | |
| | | | | | | | | | | | | | | | | | | | |
| | | | | | The Merchant & Farmer Bank | May | 15 | 1942 | 9 | May | 13 | 1942 | May | 15 | 1942 | of Sec. 7, 8, 9, 10, 11, 12, 13, 14, 15, 16, 17, 18, 19, 20, 21, 22, 23, 24, 25, 26, 27, 28, 29, 30, 31, 32, 33, 34, 35, 36, 37, 38, 39, 40, 41, 42, 43, 44, 45, 46, 47, 48, 49, 50, 51, 52, 53, 54, 55, 56, 57, 58, 59, 60, 61, 62, 63, 64, 65, 66, 67, 68, 69, 70, 71, 72, 73, 74, 75, 76, 77, 78, 79, 80, 81, 82, 83, 84, 85, 86, 87, 88, 89, 90, 91, 92, 93, 94, 95, 96, 97, 98, 99, 100 | Tr | 67 | 469 |

Filing Docket and General Index to Realty Deeds and Mortgages—GRANTORS

Refer to SUB-INDEX in front portion of Book for Alphabetical Arrangement and Page Reference to Names in this Index

Cott Patented Index Systems.
Manufactured by Geo. D. Barnard Sta. Co., St. Louis, Mo.

125

| GRANTORS FAMILY NAMES | GIVEN NAMES ABCDEFGHIJ | GIVEN NAMES JKLMNO | GIVEN NAMES PQRSTUVWXYZ | GRANTEES | DATE OF FILING | | | | DATE OF INSTRUMENT | | | DATE OF RECORD | | | LOCATION OF PROPERTY OR OTHER DESCRIPTION | KIND OF INST'MT | BOOK | PAGE |
|--------------------------|---------------------------|-----------------------|----------------------------|-------------------------------|----------------|-----|------|-------------------|--------------------|-----|------|----------------|-----|------|--|--------------------|----------------|------------------|
| | | | | | MONTH | DAY | YEAR | HR. M. | MONTH | DAY | YEAR | MONTH | DAY | YEAR | | | | |
| Womack | D. L. et al | | | Wilkinson Walker Mining Co | May | 17 | 1948 | 8 ² am | May | 15 | 1948 | May | 17 | 1948 | 101.5 acre land - 33rd Bk 44 | WD | 77 | 607-8 |
| " | Mr. Parris et al | | | " " " " | " | " | " | " | " | " | " | " | " | " | " | " | " | " |
| " | Elmer et al | | | W. F. Delate | Oct | 30 | 1954 | 12 noon | Oct. | 20 | 1954 | Nov | 1 | 1954 | 155 acres - Lords' Dist. S. M. | WD | 93 | 158 159 |
| " | Thomas et al | | | W. F. Delate | " | " | " | " | " | " | " | " | " | " | " | " | " | " |
| " | Mr. L. et al | | | Leon Wilson | May | 14 | 1960 | 10 am | Apr | 20 | 1960 | May | 14 | 1960 | 2000 371st St. S. M. | WD | 101 | 257 |
| " | Thomas et al | | | Best Built Homes, Inc. | Sept | 1 | 1960 | 9 am | Aug | 27 | 1960 | Sept | 2 | 1960 | 371st St. S. M. District | WD | 101 | 277-9 |
| " | Bobbie Nell D. et al | | | Wilkinson County Bank | Sept | 4 | 1948 | 7 pm | Sept | 3 | 1948 | Sept | 4 | 1948 | 371st St. S. M. District | WD | 101 | 277-9 |
| " | Thomas et al | | | " " " " | " | " | " | " | " | " | " | " | " | " | " | " | " | " |
| " | Bobbie Nell et al | | | Wilkinson County Bank | Nov | 12 | 1973 | 4 pm | Nov | 9 | 1973 | Nov | 12 | 1973 | 329 th S. M. Dist. 3 tracts in | WD | 127 | 398 392- |
| " | Thomas H. et al | | | " " " " | " | " | " | " | " | " | " | " | " | " | " | " | " | " |
| " | Thomas H. | | | Bobbie Nell Womack | Dec | 1 | 1973 | 11:45 am | Aug | 31 | 1973 | Dec | 1 | 1973 | 3 tracts in 329 th S. M. District | WD | 129 | 340- 341 |
| " | Bobbie Nell Dent et al | | | Bobbie Nell Dent Womack et al | Feb | 15 | 1974 | 2:45 PM | Feb | 15 | 1974 | Feb | 15 | 1974 | Tract in 329 th S. M. Dist. | WD | 130 | 165- 166 |
| " | " " " " " | | | Rubin J. Gray et al | " | " | " | " | " | " | " | " | " | " | " | " | " | " |
| " | Bobbie Nell Dent et al | | | Clara Nell Dent Powell | Feb | 15 | 1974 | 2:45 PM | Feb | 15 | 1974 | Feb | 15 | 1974 | Tract in 329 th S. M. Dist. | WD | 130 | 169- 170 |
| " | Bobbie Nell Dent | | | C. E. Dent, Jr. | Feb | 15 | 1974 | 2:45 PM | Feb | 15 | 1974 | Feb | 15 | 1974 | Tract in 329 th S. M. Dist. | WD | 130 | 171- 172 |
| " | Bobbie Nell D. | | | Wilkinson County Bank | Aug | 28 | 1974 | 11 am | Aug | 27 | 1974 | Aug | 28 | 1974 | Tract in 329 th S. M. District | DPS | 431 | 692- 694 |

Filing Docket and General Index to Realty Deeds and Mortgages—GRANTORS

175

Refer to SUB-INDEX in front portion of Book for Alphabetical Arrangement and Page Reference to Names in this Index

Cott Patented Index Systems.
Manufactured by Geo. D. Barnard Sta. Co., St. Louis, Mo.

| GRANTORS FAMILY NAMES | GIVEN NAMES ABCDEFGHIJ | GIVEN NAMES IJKLMNO | GIVEN NAMES PQRSTUVWXYZ | GRANTEES | DATE OF FILING | | | | DATE OF INSTRUMENT | | | DATE OF RECORD | | | LOCATION OF PROPERTY OR OTHER DESCRIPTION | KIND OF INST'MT | BOOK | PAGE |
|--------------------------|--|------------------------|----------------------------|--|----------------|-----|------|----------|--------------------|-----|------|----------------|-----|------|---|--------------------|-------------|------|
| | | | | | MONTH | DAY | YEAR | HR. M. | MONTH | DAY | YEAR | MONTH | DAY | YEAR | | | | |
| Womack | Bobbie Nell D. | | | Reynolds Mining Corp. | June | 7 | 1976 | 4 PM | Apr. | 30 | 1976 | June | 7 | 1976 | 1/2 undivided interest - 80 acres - 329 th (Assume) B.M. Dist. | 139 | 333-334 | |
| " | Bobbie Nell D. | | | Reynolds Mining Corp. Oconee Electric | July | 2 | 1976 | 11:15 AM | June | 30 | 1976 | July | 2 | 1976 | 1/2 undivided interest in minerals on 80 acres - 329 th B.M. Dist. | WD | 139 538 | |
| " | Bobbie Nell | | | Memberships Corp. (Doris Taylor) et al | Aug | 24 | 1977 | 9 PM | Aug | 4 | 1977 | Aug | 24 | 1977 | Right-of-way | Eas | 144 178 | |
| " | Mrs. Gussie S. | | et al | Mrs. Fred M. Shepherd | Feb. | 28 | 1978 | 6 AM | Feb. | 25 | 1978 | Feb. | 28 | 1978 | 1.0 acre - Ramoth (331 st) B.M. Dist. | WD | 146 30 | |
| " | " | " | " | Mrs. Vivian S. Tapley | Feb. | 28 | 1978 | 9 AM | " | " | " | " | " | " | " | " | " | |
| " | " | " | " | Jerry Shepherd et al | " | " | " | " | " | " | " | " | " | " | " | " | " | |
| " | " | " | " | Mrs. Patricia Shepherd | " | " | " | " | " | " | " | " | " | " | " | " | " | |
| " | Mrs. Gussie M. | | et al | Harrison Walker Mining Co. | Mar. | 1 | 1978 | 11:50 AM | Feb. | 25 | 1978 | Mar. | 1 | 1978 | 101.5 acres - 331 st Ramoth B.M. Dist. | appt quit | 146 49 | |
| " | D. S. | | et al | " | " | " | " | " | " | " | " | " | " | " | " | " | " | |
| " | Mrs. D. S. | | et al | Lesnard Vixon | " | " | " | " | " | " | " | " | " | " | 3 acres - 331 st Ramoth B.M. Dist. | appt quit | 146 49 | |
| " | Mrs. Gussie S. | | et al | Mrs. Mary Sarden | Mar | 1 | 1978 | 11:50 AM | Feb. | 25 | 1978 | Mar | 1 | 1978 | 15 acres - Ramoth (331 st) B.M. Dist. | WD | 146 50-53 | |
| " | Bobbie Nell | | | Wilkinson County Bank Oconee Electric | June | 9 | 1978 | 4:45 PM | June | 1 | 1978 | June | 9 | 1978 | 1/2 interest 329 th of Oconee Electric B.M. Dist. | WD | 147 103-105 | |
| " | Bobbie Nell | | | Memberships Corp, et al Oconee Electric | Sept | 14 | 1978 | 9:45 AM | Aug | 10 | 1978 | Sept | 14 | 1978 | Right-of-way | Eas | 148 208 | |
| " | Bobbie Nell | | | Memberships Corporation | Jan | 29 | 1980 | 11:45 AM | Dec | 28 | 1979 | Jan | 29 | 1980 | Right of Way | quit | 153 324 | |
| " | Bobbie Nell | | | Wilkinson County Bank | Oct | 21 | 1982 | 11:30 AM | Oct | 15 | 1982 | Oct | 21 | 1982 | 1/2 acre, 10 29 & 2 acres 30 Acres of Oconee Electric B.M. Dist. | WD | 153 18-20 | |
| " | Carole W. ^{aka} _{Carole W. Wilson} | | | Lonnie J. Johnson | Mar | 22 | 1985 | 9 AM | Mar | 9 | 1985 | Mar | 22 | 1985 | Lot #1, Block A - Town of Lenoir | WD | 171 558-559 | |

Filing Docket and General Index to Realty Deeds and Mortgages — GRANTORS

REG. U. S. PAT. OFFICE *Chem-Lock* County Indexes Since 1888 An Identifying Trade Mark

Open at Proper Tab according to First Letter or Letters of Name and refer to Buff Sub-Index sheet for page reference.

COTT FAMILY NAME INDEX NO. 1-SPLIT © 1999
MADE BY THE COTT INDEX COMPANY, COLUMBUS, OHIO
MFG. COTT PATENT INDEX SYSTEMS

(175)

| GRANTORS FAMILY NAMES | GIVEN NAMES ABCDEFGHIJ | GIVEN NAMES JKLMNO | GIVEN NAMES PQRSTUVWXYZ | GRANTEES | DATE OF FILING | | | | DATE OF INSTRUMENT | | | DATE OF RECORD | | | LOCATION OF PROPERTY OR OTHER DESCRIPTION | KIND OF INST. | BOOK | PAGE |
|--------------------------|---------------------------|-----------------------|----------------------------|---|----------------|-----|------|-------------|--------------------|-----|------|----------------|-----|------|--|---------------------|------|-------------|
| | | | | | Month | Day | Year | Hr. M. | Month | Day | Year | Month | Day | Year | | | | |
| Wommack, | Carole W. | (formerly Wilson) | | John W. & Shirley Ann Johnson | July | 2 | 1986 | 9 am | June | 30 | 1986 | July | 3 | 1986 | 2 tracts - 1525 th GMD | WD | 176 | 23- 24 |
| " | Bobbie Nell | | | Reynolds Mining Corp. | Sept | 22 | 1986 | 9 am | Aug | 29 | 1986 | Sept | 23 | 1986 | 80 acres - 329 th GMD | of Wilson | 177 | 109- 110 |
| " | " | " | | Reynolds Metals Co. | " | " | " | " | " | " | " | " | " | " | " | " | " | " |
| " | Bobbie Nell | | | First Federal Savings & Loan Association | Sept | 21 | 1988 | 9 am | July | 15 | 1988 | Sept | 27 | 1988 | (12.09 ac) 2 tracts - 329 th (Pasmore) GMD | SD | 186 | 3- 4 |
| " | Bobbie Nell | | | Oceane E.M.C. | Dec | 13 | 1988 | 1:45 pm | Nov | 17 | 1988 | Dec | 16 | 1988 | Right of way | Ease- ment | 187 | 384 |
| " | Bobbie Nell | | | Oceane E.M.C. | Apr | 26 | 1989 | 12:45 pm | Mar | 17 | 1989 | May | 2 | 1989 | Right of way | Ease- ment | 189 | 158 |
| " | Larry J. | | | Citizens Southern Nat'l Bank | June | 19 | 1989 | 9 am | June | 16 | 1989 | June | 20 | 1989 | 0.97 acres - 330 th GMD | D SD | 189 | 657- 659 |
| " | Bobbie Nell Dert | | | Wilkinson County, Ga | Aug | 25 | 1989 | 8:55 am | July | 20 | 1989 | Aug | 29 | 1989 | Day Road | R WD | 190 | 690- 691 |
| " | Larry J. | | | Arnie E. Knowles | Feb | 16 | 1990 | 10:50 am | Jan | 24 | 1990 | Feb | 20 | 1990 | .97 ac - 330 th GMD | SD | 193 | 289- 290 |

Filing Docket and General Index to Realty Deeds and Mortgages—GRANTORS

Refer to SUB-INDEX in front portion of Book for Alphabetical Arrangement and Page Reference to Names in this Index

Cott Patented Index Systems.
Manufactured by Geo. D. Barnard Sta. Co., St. Louis, Mo.

| GRANTORS FAMILY NAMES | GIVEN NAMES ABCDEFGH | GIVEN NAMES IJKLMNO | GIVEN NAMES PQRSTUVWXYZ | GRANTEES | DATE OF FILING | | | | DATE OF INSTRUMENT | | | DATE OF RECORD | | | LOCATION OF PROPERTY OR OTHER DESCRIPTION | KIND OF INST'MT | BOOK | PAGE |
|--------------------------------|-------------------------|------------------------|----------------------------|----------------------------|----------------|-----|------|-----------|--------------------|-----|------|----------------|-----|------|--|--------------------|------|------|
| | | | | | MONTH | DAY | YEAR | HR. M. | MONTH | DAY | YEAR | MONTH | DAY | YEAR | | | | |
| Wilkinson County Telephone Co. | | | | Gordon Bank | Apr | 26 | 1950 | 9 am | Mar | 1 | 1950 | Apr | 29 | 1950 | Telephone equipment in the State of Georgia | Agree | 179 | 135 |
| " | " | " | " | Wilkinson county Bank | May | 16 | " | " | May | 15 | " | May | 20 | " | Telephone equipment, 14311 | Agree | 179 | 135 |
| " | " | " | " | Straker Colson & | Feb | 11 | 1956 | 10 am | Feb | 8 | 1956 | Feb | 15 | 1956 | Telephone equipment, 29, 1956 | Agree | 179 | 135 |
| " | " | " | " | " | Oct | 8 | 1956 | 3 pm | Oct | 1 | 1956 | Oct | 9 | 1956 | Telephone equipment, 29, 1956 | Agree | 179 | 135 |
| " | " | " | " | Dorval Dynamics Corp | Feb | 11 | 1958 | 9 am | Feb | 10 | 1958 | Feb | 26 | 1958 | Telephone equipment, 29, 1958 | Agree | 179 | 135 |
| " | " | " | " | " | May | 23 | 1958 | 10 am | May | 23 | 1958 | May | 23 | 1958 | Telephone equipment, 29, 1958 | Agree | 179 | 135 |
| " | " | " | " | M. T. Winick | Apr | 6 | 1959 | 9 am | Feb | 19 | 1959 | Apr | 11 | 1959 | Lot in Gordon | Agree | 179 | 135 |
| " | " | " | " | United States of America | Dec | 19 | 1961 | 7:30 P.M. | Dec | 19 | 1961 | Dec | 21 | 1961 | Telephone system, etc. | Agree | 179 | 135 |
| " | " | " | " | United States of America | Dec | 28 | 1965 | 7:30 P.M. | Dec | 28 | 1965 | Dec | 29 | 1965 | Telephone system, etc. | Agree | 179 | 135 |
| " | " | " | " | United States of America | Dec | 29 | 1970 | 4:55 pm | Sept | 1 | 1970 | Dec | 29 | 1970 | " | Agree | 179 | 135 |
| " | " | " | " | United States of America | Nov | 30 | 1973 | 4:55 PM | Nov | 30 | 1973 | Nov | 30 | 1973 | " | Agree | 179 | 135 |
| " | " | " | " | United States of America | Jan | 10 | 1977 | 3:30 PM | Jan | 10 | 1977 | Jan | 10 | 1977 | Telephone system, etc. | Agree | 179 | 135 |
| " | " | " | " | Vidalia Naval Stores, Inc. | Sept | 3 | 1984 | 3:50 pm | Sept | 2 | 1984 | Sept | 3 | 1984 | Telephone system, etc. | Agree | 179 | 135 |
| " | " | " | " | Trading Co | " | " | " | " | " | " | " | " | " | " | " | " | " | " |
| " | " | " | " | Choo Choo Supply, M'ville | " | " | " | " | " | " | " | " | " | " | " | " | " | " |
| " | " | " | " | United States of America | Feb | 2 | 1987 | 5 pm | Feb | 2 | 1987 | Feb | 3 | 1987 | dwrs property in Wilkinson County | Agree | 179 | 135 |

Filing Docket and General Index to Realty Deeds and Mortgages—GRANTORS

Refer to SUB-INDEX in front portion of Book for Alphabetical Arrangement and Page Reference to Names in this Index

Cott Patented Index Systems.
Manufactured by Geo. D. Barnard Sta. Co., St. Louis, Mo.

| GRANTORS FAMILY NAMES | GIVEN NAMES ABCDEFGH | GIVEN NAMES IJKLMNO | GIVEN NAMES PQRSTUVWXYZ | GRANTEES | DATE OF FILING | | | | DATE OF INSTRUMENT | | | DATE OF RECORD | | | LOCATION OF PROPERTY OR OTHER DESCRIPTION | KIND OF INST'MT | BOOK | PAGE |
|--------------------------|-------------------------|------------------------|----------------------------|--------------------------------------|----------------|------|------|---------|--------------------|-----|------|----------------|-----|------|--|--------------------|------|-------------|
| | | | | | MONTH | DAY | YEAR | HR. M. | MONTH | DAY | YEAR | MONTH | DAY | YEAR | | | | |
| Worthy | Mr W. T. | | | Dobson Bank | July | 19 | 1951 | 9 | July | 17 | 1951 | July | 23 | 1951 | Edwards | | | 189-227 |
| " | W. T. | | | State Highway Dept | Feb | 21 | 1953 | " | Mar | 20 | 1952 | Feb | 24 | 1953 | Right of Way | | | 89 241-2 |
| " | Asmas | | | Dobson Bank | Aug | 26 | 1957 | 9 | Aug | 12 | 1957 | Aug | 29 | 1957 | Edwards | | | 578 |
| " | Asmas | | | J. J. Lemon | Feb | 18 | 1958 | 9 | Feb | 18 | 1958 | Feb | 28 | 1958 | Edwards | | | 106-23 |
| " | Asmas | | | J. J. Lemon | Sept | 10 | 1960 | 9 | Sept | 8 | 1960 | Sept | 10 | 1960 | Edwards | | | 114-29 |
| " | Asmas | | | Sterling Loan Co. | May | 22 | 1961 | 9 | May | 20 | 1961 | May | 23 | 1961 | Edwards | | | 103 39-40 |
| " | Asmas | | | Southern Exp. Inc. | Mar. | 19 | 1963 | 9 | Dec | 30 | 1963 | Mar | 20 | 1963 | 6 acre parcel | | | 105 317 |
| " | Asmas et. al. | | | Ed. Higgins Plumbing & Heating Co. | Aug. | 13 | 1963 | 9 | July | 3 | 1963 | Aug. | 16 | 1963 | 6 acres in 331 b.m. (Kamuk) Dist. | | | 105 528-9 |
| " | Christine et. al. | | | | .. | .. | .. | .. | .. | .. | .. | .. | .. | .. | .. | .. | .. | .. |
| " | Asmas | | | Award Finance Corp. | Jan. | 4 | 1967 | 9 | Jan. | 3 | 1967 | Jan. | 5 | 1967 | Edwards | | | 114 556 |
| " | Asmas | | | Georgia Bank & Trust Company | 4 | 1967 | 9 | 9 | July | 31 | 1967 | Aug | 4 | 1967 | 6 acres in 331 b.m. District | | | 113 13-14 |
| " | Asmas | | | Award Finance Corp. | Jan. | 17 | 1968 | 9 | Jan. | 13 | 1968 | Jan. | 17 | 1968 | Edwards | | | 104 15 |
| " | Lillian (aka Mrs W.D.) | | | Small Business Administration | Oct. | 10 | 1974 | 9 | Oct. | 1 | 1974 | Oct. | 10 | 1974 | Edwards | | | 135 226-228 |
| " | Rabbi Dr. | | | R. J. Murphy | Apr. | 12 | 1975 | 9 | Apr. | 11 | 1975 | Apr. | 12 | 1975 | Edwards | | | 133 571 |
| Worthy | Asmas | | | Award Finance Corp. | Mar. | 31 | 1976 | 9 | Mar. | 22 | 1976 | Mar | 31 | 1976 | 6 acres - 331 b.m. District | | | 138 564-566 |
| " | Steve J. | | | Desue Electric Membership Corp., Inc | May | 27 | 1976 | 1:45 PM | May | 19 | 1976 | May | 27 | 1976 | 352 Dist. b.m. | | | 139 271 |

Filing Docket and General Index to Realty Deeds and Mortgages—GRANTORS

Refer to SUB-INDEX in front portion of Book for Alphabetical Arrangement and Page Reference to Names in this Index

Cott Patented Index Systems.
Manufactured by Geo. D. Barnard Sta. Co., St. Louis, Mo.

181

| GRANTORS FAMILY NAMES | GIVEN NAMES ABCDEFGHIJ | GIVEN NAMES KLMNOP | GIVEN NAMES QRSTUVWXYZ | GRANTEES | DATE OF FILING | | | | DATE OF INSTRUMENT | | | DATE OF RECORD | | | LOCATION OF PROPERTY OR OTHER DESCRIPTION | KIND OF INST'MT | BOOK | PAGE |
|--------------------------|-----------------------------|-----------------------|---------------------------|---|----------------|-----|------|--------|--------------------|-----|------|----------------|-----|------|--|--------------------|------|---------|
| | | | | | MONTH | DAY | YEAR | HR. M. | MONTH | DAY | YEAR | MONTH | DAY | YEAR | | | | |
| Worthy | Steve P. et al | | | Georgia Federal Savings & Loan Associates | Jun | 1 | 1976 | PM | May | 21 | 1976 | Jun | 1 | 1976 | 2.1 acres - 352 nd St. M. Dist. | OSD | 139 | 296-299 |
| " | Babbie M. et al | | | " " " " | " | " | " | " | " | " | " | " | " | " | " | " | " | " |
| " | Mrs. Babbie | | | Johnny Lee Miller et al | Aug | 24 | 1976 | AM | Aug | 20 | 1976 | Aug | 24 | 1976 | 7 tracts - 337 th (Jewett) St. M. Dist. | WDB | 140 | 264-265 |
| " | " | | | Diana B. Miller et al | " | " | " | " | " | " | " | " | " | " | " | " | " | " |
| " | St. Clair Allen et al | | | Theodore Burrey | Jan | 29 | 1977 | AM | | | 1977 | Jan | 29 | 1977 | 1.16 acre in Gordon | Deed | 142 | 584 |
| Error | St. Clara (St. Clara Allen) | | | | | | | | | | | | | | | | | |
| Worthy | St. Clara Allen et al | | | Theodore Burrey | Aug | 9 | 1977 | AM | Aug | 8 | 1977 | Aug | 9 | 1977 | 1.16 acres - City of Gordon | WDB | 144 | 21-22 |
| " | Brenda W. | | | The Gordon Bank | Aug | 20 | 1979 | AM | Aug | 17 | 1979 | Aug | 20 | 1979 | Corrective | WDB | 144 | 437-439 |
| " | Brenda W. | | | Billy F. & Susan W. Hester | Dec | 30 | 1981 | AM | Nov | 27 | 1981 | Dec | 30 | 1981 | Lot - Holiday Hills | WDB | 160 | 52-55 |
| " | Brenda W. et al | | | W. Donald Andrews et al | Mar | 3 | 1982 | PM | Mar | 2 | 1982 | Mar | 3 | 1982 | Tracts - 331 st Ramal St. M. Dist. | WDB | 160 | 650-651 |
| " | " " " | | | Jackie M. Andrews et al | " | " | " | " | " | " | " | " | " | " | " | " | " | " |
| " | St. Clara | | | Georgie Power Company | May | 25 | 1983 | AM | May | 20 | 1983 | May | 27 | 1983 | tract - Wilkinson | WDB | 164 | 610 |
| " | Asmas & St. C. | | | Palace Industries, Inc | Jun | 20 | 1983 | AM | Apr | 26 | 1983 | Jun | 27 | 1983 | 6 acres - 331 st St. M. District | WDB | 165 | 21-23 |
| Worthy | Bobbie M. | | | John & Sandra Stanford | Aug | 24 | 1983 | AM | Aug | 24 | 1983 | Aug | 30 | 1983 | 15.7 acres - Hill Hill M. Dist. | WDB | 165 | 657 |
| " | Donald B. | | | The Gordon Bank | Aug | 25 | 1983 | AM | Aug | 18 | 1983 | Aug | 30 | 1983 | Corrective July 23, 1990 S. C. W. B. | WDB | 165 | 668-670 |
| " | Donald B. | | | Mrs Lillian Worthy | Apr | 9 | 1985 | AM | Mar | 11 | 1985 | Apr | 9 | 1985 | divers property | City | 171 | 744 |

FILING DOCKET AND GENERAL INDEX TO REALTY DEEDS AND MORTGAGES — GRANTORS

REG. U. S. PAT OFFICE *Chumlett* County Indexes Since 1888 An Identifying Trade Mark

Open at Proper Tab according to First Letter or Letters of Name and refer to Buff Sub-Index sheet for page references.

COTT FAMILY NAME INDEX NO. 1-SPLIT © 1949 MADE BY THE COTT INDEX COMPANY, COLUMBUS, OHIO SOLD BY THE CLYDE CASTLEBERRY CO., COVINGTON, GA.

(181)

| GRANTORS FAMILY NAMES | GIVEN NAMES ABCDEFGHIJ | GIVEN NAMES KLMNO | GIVEN NAMES PQRSTUWXYZ | GRANTEES | DATE OF FILING | | | | DATE OF INSTRUMENT | | | DATE OF RECORD | | | LOCATION OF PROPERTY OR OTHER DESCRIPTION | KIND OF INST. | BOOK | PAGE |
|--------------------------|-----------------------------|----------------------|---------------------------|---|----------------|-----|------|-------------|--------------------|-----|------|----------------|-----|------|---|---------------------|------|-------------|
| | | | | | Month | Day | Year | Hr. M. | Month | Day | Year | Month | Day | Year | | | | |
| Wootney | Steve P. & Bobbie M. | | | First Family Financial Services, Inc | July | 12 | 1985 | 9 am | July | 1 | 1985 | July | 17 | 1985 | 2.1 acres - 352 nd (High Hill) JMD | D SD | 118 | 475- 476 |
| " | Steve Thomas & Bobby Joyce | | | Merchants & Farmers Bank | Aug | 6 | 1985 | 9 am | July | 12 | 1985 | Aug | 7 | 1985 | 2.1 acres - 352 nd (High Hill) JMD | D SD | 118 | 666- 669 |
| " | Steve Thomas & Bobbie Joyce | | | The Merchants & Farmers Bank | Sept | 30 | 1986 | 9 am | Sept | 19 | 1986 | Oct | 1 | 1986 | 2.1 acres - 352 nd (High Hill) JMD | SD/ ARR | 177 | 210- 221 |
| now | St. Clara (Allen) | | | Willie C. & Della R. Ford | June | 11 | 1987 | 9 am | June | 9 | 1987 | June | 11 | 1987 | 0.38 acre - City of Gordon | WD | 180 | 466 |
| Wootney | St. Clara Allen | | | Wilkinson Cty Telephone Co., Inc | Sept | 15 | 1988 | 4 pm | May | 26 | 1987 | Sept | 7 | 1988 | Ry Rd - g way | Case- ment | 185 | 711- 712 |
| Wootney | Steve & Bobbie Joyce | | | Merchants & Farmers Bank | Sept | 29 | 1989 | 9 am | Sept | 8 | 1989 | Oct | 2 | 1989 | 2.1 acres - 352 nd (High Hill) JMD | D SD | 191 | 326- 329 |
| " | Steve Thomas & Bobbie Joyce | | | Merchants & Farmers Bank | May | 11 | 1990 | 11:25 am | Apr | 25 | 1990 | May | 15 | 1990 | 2.1 acres - 352 nd JMD | D SD | 194 | 271- 273 |

Filing Docket and General Index to Realty Deeds and Mortgages—GRANTORS

Refer to SUB-INDEX in front portion of Book for Alphabetical Arrangement and Page Reference to Names in this Index

Cott Patented Index Systems.
Manufactured by Geo. D. Barnard Sta. Co., St. Louis, Mo.

| GRANTORS FAMILY NAMES | GIVEN NAMES ABCDEFGHIJ | GIVEN NAMES JKLMNO | GIVEN NAMES PQRSTUVWXYZ | GRANTEES | DATE OF FILING | | | | DATE OF INSTRUMENT | | | DATE OF RECORD | | | LOCATION OF PROPERTY OR OTHER DESCRIPTION | KIND OF INST'MT | BOOK | PAGE |
|--------------------------|---------------------------|-----------------------|----------------------------|------------------------------------|----------------|-----|------|-----------------|--------------------|-----|------|----------------|-----|------|--|---------------------|---------------|-------|
| | | | | | MONTH | DAY | YEAR | HR. M. | MONTH | DAY | YEAR | MONTH | DAY | YEAR | | | | |
| Wilson | James R. | | | Victor Davidson | Aug | 17 | 1951 | 8 ³⁰ | Aug | - | 1951 | Aug | 14 | 1951 | 3 acres in Juntura | WD | 70 | 605 |
| " | " | " | | Wilkinson County Bonds | Mar | 12 | 1952 | am | Mar | 8 | 1952 | Mar | 21 | 1952 | 3 acres in Juntura 17. 1953 | WD | 70 | 412 |
| " | James R. | | | " | Mar | 18 | 1953 | am | " | 16 | 1953 | " | 19 | 1953 | 3 acres in Juntura 7, 1953 | WD | 70 | 361 |
| " | James R. | | | Dorton Bonds | Apr | 14 | " | " | Apr | 11 | " | Apr | 15 | " | 3 acres in Juntura 18, 1953 | WD | 70 | 572 |
| " | James R. | | | Administrators of Veterans Affairs | Aug | 17 | " | 11:20 am | Aug | 4 | " | Aug | 18 | " | 3 acres in Juntura 4. 1954 | (WD) | 86 | 387-8 |
| " | James R. | | | Victor Davidson | May | 10 | 1954 | am | Nov | - | 1953 | May | 10 | 1954 | Lot in Juntura | WD | 86 | 84 |
| " | J. R. | | | Georgia pauper es | Nov | 4 | " | " | Oct | 6 | 1954 | Nov | 8 | " | Right of Way | WD | 93 | 165 |
| " | James R. | | | Minerals & chemicals corp | Apr | 26 | 1956 | am | Apr | 11 | 1956 | Apr | 27 | 1956 | Lot in Juntura | WD | 96 | 8 |
| " | James R. | | | C.V. + Sallie Mae Hill | Feb | 9 | 1960 | am | Dec | - | 1957 | Feb | 10 | 1960 | Lot in Juntura | WD | 86 | 329 |
| " | Mrs James R. et al | | | Amerson Industrial Clay Co | Jan | 15 | 1972 | am | Jan | 11 | 1972 | Jan | 15 | 1972 | 207 acres 327th St. Jan option | WD | 124 | 129 |
| " | Mrs Sarah B et al | | | Edward Clifton Clayton et al | July | 22 | 1972 | am | July | 11 | 1972 | July | 22 | 1972 | 23.45 acres 23rd land dist. 4th Land District | WD | 125 | 540 |
| " | Mrs. Sara et al | | | De. Kraft Company | April | 4 | 1974 | AM | Mar | 11 | 1974 | April | 4 | 1974 | 215 acres, L.D. 100, 102, 84, + 85 Land District | option for purchase | 130 | 525 |
| " | Mrs. Sara et al | | | Georgia Brest Company | Apr | 30 | 1974 | am | Apr | 25 | 1974 | Apr | 30 | 1974 | Land Lots 100, 102, 84 and 85 in 4th Land District | option for purchase | 130 | 667 |
| " | Mrs. Sara Butler | | | Mrs. Leta N. Butler | July | 22 | 1974 | PM | July | 16 | 1974 | July | 22 | 1974 | Lot. 4th Land District | WD | 131 | 444 |
| " | Sara B. et al | | | Georgia Brest Co. | July | 22 | 1974 | P.M. | July | 19 | 1974 | July | 22 | 1974 | 570.19 acres 4th Land Dist. | WD | 131 | 448 |
| " | William W. et al | | | Mrs. Mary M. Sims | Oct | 22 | 1982 | am | Oct | 20 | 1982 | Oct | 22 | 1982 | 1982 Jan. Dec 1983 m Dist | WD | 131 | 449 |

Filing Docket and General Index to Realty Deeds and Mortgages—GRANTORS

Refer to SUB-INDEX in front portion of Book for Alphabetical Arrangement and Page Reference to Names in this Index

Cott Patented Index Systems.
Manufactured by Geo. D. Barnard Sta. Co., St. Louis, Mo.

187

| | GRANTORS <small>FAMILY NAMES</small> | GIVEN NAMES <small>ABCDEFGH</small> | GIVEN NAMES <small>IJKLMNO</small> | GIVEN NAMES <small>PQRSTUVWXYZ</small> | GRANTEES | DATE OF FILING | | | | DATE OF INSTRUMENT | | | DATE OF RECORD | | | LOCATION OF PROPERTY OR OTHER DESCRIPTION | KIND OF INST'MT | BOOK | PAGE |
|--|---|--|---------------------------------------|---|-------------------------------------|----------------|-----------|-------------|-----------------------|--------------------|-----------|-------------|----------------|-----------|-------------|--|--------------------|-----------|--------------|
| | | | | | | MONTH | DAY | YEAR | HR. M. | MONTH | DAY | YEAR | MONTH | DAY | YEAR | | | | |
| | <i>William Land & Zinder co</i> | | | | <i>Merchants & Farmers Bank</i> | <i>aug</i> | <i>29</i> | <i>1951</i> | <i>9</i> <i>am</i> | <i>aug</i> | <i>28</i> | <i>1951</i> | <i>aug</i> | <i>30</i> | <i>1951</i> | <i>J. E. Miller</i> | <i>Trsf</i> | <i>85</i> | <i>223-4</i> |

Filing Docket and General Index to Realty Deeds and Mortgages—GRANTORS

Refer to SUB-INDEX in front portion of Book for Alphabetical Arrangement and Page Reference to Names in this Index

Cott Patented Index Systems.
Manufactured by Geo. D. Bernard Sta. Co., St. Louis, Mo.

191

| | GRANTORS FAMILY NAMES | GIVEN NAMES ABCDEFGH | GIVEN NAMES IJKLMNO | GIVEN NAMES PQRSTUVWXYZ | GRANTEES | DATE OF FILING | | | | DATE OF INSTRUMENT | | | DATE OF RECORD | | | LOCATION OF PROPERTY OR OTHER DESCRIPTION | KIND OF INST'MT | BOOK | PAGE |
|--|--------------------------|-------------------------|------------------------|----------------------------|--------------------|----------------|----------|-------------|-----------|--------------------|-----------|-------------|----------------|----------|-------------|--|--------------------|-----------|------|
| | | | | | | MONTH | DAY | YEAR | HR. M. | MONTH | DAY | YEAR | MONTH | DAY | YEAR | | | | |
| | <i>Wickliffe</i> | <i>J. W.</i> | | | <i>E. H. Moore</i> | <i>July</i> | <i>7</i> | <i>1952</i> | <i>am</i> | <i>Sept</i> | <i>25</i> | <i>1948</i> | <i>July</i> | <i>9</i> | <i>1952</i> | <i>Lot 10, Block 1, Subdiv. 18, 1952</i> | <i>pp 182-183</i> | <i>11</i> | |

Filing Docket and General Index to Realty Deeds and Mortgages—GRANTORS

Refer to SUB-INDEX in front portion of Book for Alphabetical Arrangement and Page Reference to Names in this Index

Cott Patented Index Systems.
Manufactured by Geo. D. Barnard Sta. Co., St. Louis, Mo.

195

| GRANTORS FAMILY NAMES | GIVEN NAMES ABCDEFGHIJ | GIVEN NAMES KLMNO | GIVEN NAMES PQRSTUVWXYZ | GRANTEES | DATE OF FILING | | | | DATE OF INSTRUMENT | | | DATE OF RECORD | | | LOCATION OF PROPERTY OR OTHER DESCRIPTION | KIND OF INST'MT | BOOK | PAGE |
|--------------------------|-----------------------------|----------------------|----------------------------|---------------|-----------------|-----------------|-----------------|--------|--------------------|-----|------|----------------|---------------------------|-----------------|--|--------------------|------|------|
| | | | | | MONTH | DAY | YEAR | HR. M. | MONTH | DAY | YEAR | MONTH | DAY | YEAR | | | | |
| Wyllly | Mr Pauline | Hypert | Seathurst | Pete Hospital | Jan 26 1955 | Jan 18 1955 | Jan 28 1955 | | | | | | Divers Lots in Danville, | Deed | 93 | 212-3 | | |
| Wiley | Rosa | | H. E. Stephens | | Apr 4 " " | Mar 24 " " | Apr 8 " " | | | | | | Wiley 12, 1977 | Deed | 128 | 245 | | |
| " | Rosa | | Wilkinson Cty. Board | | Aug 3 1957 | July 30 1957 | Aug 3 1957 | | | | | | Wiley | DPS | 42 | 50 | | |
| " | Rosa | | Fannit ee Ealey | | Mar 13 1959 | Mar 13 1959 | Mar 14 1959 | | | | | | Code in Danville | WD | 99 | 475 | | |
| Wiley | Carol S. (Carol F. Bateaux) | | H. W. Franklin | | Mar 29 1974 | Jan - 1974 | Mar 29 1974 | | | | | | Lat - Holiday Hills | WD | 130 | 478 | | |
| " | Rosa per Nunn | | Dwery | et al | Oct 28 1977 | Sept - 1977 | Oct 28 1977 | | | | | | in Danville | WD | 144 | 577-8 | | |
| " | " | " | Barline | et al | " " " " " " " " | " " " " " " " " | " " " " " " " " | | | | | | " " " | " " " | " " " | " " " | | |
| " | Rutha Mae Cobb | | Wilkinson County | | July 18 1984 | July 11 1984 | July 20 1984 | | | | | | PR 71 85-2 (319) | R WD | 169 | 141 | | |

Filing Docket and General Index to Realty Deeds and Mortgages—GRANTORS

Refer to SUB-INDEX in front portion of Book for Alphabetical Arrangement and Page Reference to Names in this Index

Cott Patented Index Systems.
Manufactured by Geo. D. Barnard Sta. Co., St. Louis, Mo.

187

| GRANTORS FAMILY NAMES | GIVEN NAMES ABCDEFGHIJ | GIVEN NAMES IJKLMNOP | GIVEN NAMES QRSTUVWXYZ | GRANTEES | DATE OF FILING | | | | DATE OF INSTRUMENT | | | DATE OF RECORD | | | LOCATION OF PROPERTY OR OTHER DESCRIPTION | KIND OF INST'MT | BOOK | PAGE |
|--------------------------|---------------------------|-------------------------|---------------------------|------------------------|----------------|-----|------|---------|--------------------|-----|------|----------------|-----|------|---|--------------------|------|------|
| | | | | | MONTH | DAY | YEAR | HR. M. | MONTH | DAY | YEAR | MONTH | DAY | YEAR | | | | |
| | | | | | | | | " | | | | | | | | | | |
| Wilkinson County | American | Legion | et al | R. C. Cross et al | Mar | 15 | 1955 | am | Mar | 15 | 1955 | Mar | 16 | 1955 | 20a. 327 abt. | TL | 93 | 229 |
| " | " | " | " | George W. Sumner et al | " | " | " | " | " | " | " | " | " | " | " | " | " | 4 |
| " | " | Post | " | Wilkinson County Ga | Dec | 28 | 1984 | 4:50 pm | Dec | 28 | 1984 | Jan | 2 | 1985 | 1/2 undiv int w 20 acres - 32 nd HMD | WD | 170 | 730 |

Filing Docket and General Index to Realty Deeds and Mortgages—GRANTORS

Refer to SUB-INDEX in front portion of Book for Alphabetical Arrangement and Page Reference to Names in this Index

Cott Patented Index Systems.
Manufactured by Geo. D. Barnard Sta. Co., St. Louis, Mo.

201

| | GRANTORS <small>FAMILY NAMES</small> | GIVEN NAMES <small>ABCDEFGH</small> | GIVEN NAMES <small>IJKLMNO</small> | GIVEN NAMES <small>PQRSTUVWXYZ</small> | GRANTEES | DATE OF FILING | | | | DATE OF INSTRUMENT | | | DATE OF RECORD | | | LOCATION OF PROPERTY OR OTHER DESCRIPTION | KIND OF INST'MT | BOOK | PAGE |
|--|---|--|---------------------------------------|---|--------------------------|----------------|-----------|-------------|-----------|--------------------|----------|-------------|----------------|-----------|-------------|--|--------------------|-----------|------------|
| | | | | | | MONTH | DAY | YEAR | HR. M. | MONTH | DAY | YEAR | MONTH | DAY | YEAR | | | | |
| | <i>Wafford oil</i> | <i>Co. of Va.</i> | | | <i>iron oil co., The</i> | <i>Aug</i> | <i>18</i> | <i>1955</i> | <i>am</i> | <i>Jan</i> | <i>1</i> | <i>1954</i> | <i>Aug</i> | <i>14</i> | <i>1955</i> | <i>Lease of T.E. Brubaker</i> | <i>Lease</i> | <i>93</i> | <i>413</i> |

Filing Docket and General Index to Realty Deeds and Mortgages—GRANTORS

Refer to SUB-INDEX in front portion of Book for Alphabetical Arrangement and Page Reference to Names in this Index

Cott Patented Index Systems.
Manufactured by Geo. D. Barnard Sta. Co., St. Louis, Mo.

205

| GRANTORS FAMILY NAMES | GIVEN NAMES ABCDEFGHIH | GIVEN NAMES IJKLMNO | GIVEN NAMES PQRSTUVWXYZ | GRANTEES | DATE OF FILING | | | | DATE OF INSTRUMENT | | | DATE OF RECORD | | | LOCATION OF PROPERTY OR OTHER DESCRIPTION | KIND OF INST'MT | BOOK | PAGE |
|--------------------------|---------------------------|------------------------|----------------------------|-------------------------|----------------|-----------|-------------|-----------|--------------------|-----------|-------------|----------------|-----------|-------------|--|--------------------|-----------|--------------|
| | | | | | MONTH | DAY | YEAR | HR. N. | MONTH | DAY | YEAR | MONTH | DAY | YEAR | | | | |
| <i>Wrisper</i> | <i>Annuit Peter</i> | | | <i>E. H. Montgomery</i> | <i>Jan</i> | <i>27</i> | <i>1959</i> | <i>AM</i> | <i>Mar</i> | <i>17</i> | <i>1958</i> | <i>Jan</i> | <i>28</i> | <i>1959</i> | <i>Lot in Zionsboro</i> | <i>MO</i> | <i>99</i> | <i>403-4</i> |

Filing Docket and General Index to Realty Deeds and Mortgages—GRANTORS

Refer to SUB-INDEX in front portion of Book for Alphabetical Arrangement and Page Reference to Names in this Index

Cott Patented Index Systems.
Manufactured by Geo. D. Barnard Sta. Co., St. Louis, Mo.

209

| | GRANTORS FAMILY NAMES | GIVEN NAMES ABCDEFGHIJ | GIVEN NAMES KLMNOP | GIVEN NAMES QRSTUVWXYZ | GRANTEES | DATE OF FILING | | | | DATE OF INSTRUMENT | | | DATE OF RECORD | | | LOCATION OF PROPERTY OR OTHER DESCRIPTION | KIND OF INST'MT | BOOK | PAGE |
|--|---|---------------------------|-----------------------|---------------------------|---------------------------|----------------|-----|---------------|-------------|--------------------|-----|------|----------------|-------------------------------|--------------|--|------------------------|----------------------|------|
| | | | | | | MONTH | DAY | YEAR | HR. M. | MONTH | DAY | YEAR | MONTH | DAY | YEAR | | | | |
| | <i>Woods Insurance & Realty Co.</i> | | | | <i>Edith Blythe Smith</i> | | | <i>Feb 2</i> | <i>1960</i> | <i>11</i> | | | | <i>of Charles W. Bradburn</i> | | | <i>Ref 101 183</i> | | |
| | " | " | " | " | " | | | <i>Mar 11</i> | <i>1960</i> | <i>9</i> | | | <i>Jan 29</i> | <i>1960</i> | <i>Feb 3</i> | <i>1960</i> | <i>of Kelly W. Cox</i> | <i>Ref 101 244-5</i> | |

Filing Docket and General Index to Realty Deeds and Mortgages—GRANTORS

Refer to SUB-INDEX in front portion of Book for Alphabetical Arrangement and Page Reference to Names in this Index

Cott Patented Index Systems.
Manufactured by Geo. D. Barnard Sta. Co., St. Louis, Mo.

211

| | GRANTORS FAMILY NAMES | GIVEN NAMES ABCDEFGHIJ | GIVEN NAMES JKLMNO | GIVEN NAMES PQRSTUVWXYZ | GRANTEES | DATE OF FILING | | | | DATE OF INSTRUMENT | | | DATE OF RECORD | | | LOCATION OF PROPERTY OR OTHER DESCRIPTION | KIND OF INST'MT | BOOK | PAGE | |
|--|--|---------------------------|-----------------------|----------------------------|---------------------------------------|----------------|-----------|-------------|-------------|--------------------|-------------|-----------|----------------|-------------|-----------|--|--|-------------|------------|--------------|
| | | | | | | MONTH | DAY | YEAR | HR. M. | MONTH | DAY | YEAR | MONTH | DAY | YEAR | | | | | |
| | <i>Woods Loan & Realty Company</i> | | | | <i>Allied Building Credit, Inc.</i> | <i>July</i> | <i>25</i> | <i>1960</i> | <i>2</i> | <i>PM</i> | <i>July</i> | <i>25</i> | <i>1960</i> | <i>July</i> | <i>25</i> | <i>1960</i> | <i>security deed from Professor S. & Lucrecia Thomas</i> | <i>July</i> | <i>101</i> | <i>332-3</i> |
| | <i>..</i> | <i>..</i> | <i>..</i> | <i>..</i> | <i>Allied Concord Financial Corp.</i> | <i>Jan.</i> | <i>22</i> | <i>1963</i> | <i>2.15</i> | <i>AM</i> | <i>Jan.</i> | <i>5</i> | <i>1963</i> | <i>Jan.</i> | <i>23</i> | <i>1963</i> | <i>& S of Charlie W. Blomworth, et. al.</i> | <i>Jan</i> | <i>105</i> | <i>194</i> |

Filing Docket and General Index to Realty Deeds and Mortgages—GRANTORS

Refer to SUB-INDEX in front portion of Book for Alphabetical Arrangement and Page Reference to Names in this Index

Cott Patented Index Systems.
Manufactured by Geo. D. Barnard Sta. Co., St. Louis, Mo.

| | GRANTORS FAMILY NAMES | GIVEN NAMES ABCDEFGHIH | GIVEN NAMES IJKLMNO | GIVEN NAMES PQRSTUVWXYZ | GRANTEES | DATE OF FILING | | | | DATE OF INSTRUMENT | | | DATE OF RECORD | | | LOCATION OF PROPERTY OR OTHER DESCRIPTION | KIND OF INST'MT | BOOK | PAGE |
|--|--------------------------|---------------------------|------------------------|----------------------------|-----------------------------|----------------|-----------|-------------|-------------|--------------------|-----------|-------------|----------------|-----------|-------------|--|--------------------|------------|--------------|
| | | | | | | MONTH | DAY | YEAR | HR. M. | MONTH | DAY | YEAR | MONTH | DAY | YEAR | | | | |
| | | | | | <i>Trust company of Mo.</i> | <i>Feb.</i> | <i>19</i> | <i>1962</i> | <i>9:30</i> | <i>Feb.</i> | <i>15</i> | <i>1962</i> | <i>Feb.</i> | <i>20</i> | <i>1962</i> | <i>LA of Alvin Bloodworth</i> | <i>Mortgage</i> | <i>103</i> | <i>367-8</i> |

This Index approved and adopted for use in the Counties of Georgia pursuant to the Act approved August 8, 1916, providing for uniform records throughout the State.

Filing Docket and General Index to Realty Deeds and Mortgages—GRANTORS

Refer to SUB-INDEX in front portion of Book for Alphabetical Arrangement and Page Reference to Names in this Index

Cott Patented Index Systems.
Manufactured by Geo. D. Barnard Sta. Co., St. Louis, Mo.

(215)

| GRANTORS FAMILY NAMES | GIVEN NAMES ABCDEFGHIJ | GIVEN NAMES JKLMNOPQ | GIVEN NAMES RSTUVWXYZ | GRANTEES | DATE OF FILING | | | | DATE OF INSTRUMENT | | | DATE OF RECORD | | | LOCATION OF PROPERTY OR OTHER DESCRIPTION | KIND OF INST'MT | BOOK | PAGE |
|--------------------------|---------------------------|-------------------------|--------------------------|-------------------------------|----------------|-----|------|---------|--------------------|-----|------|----------------|-----|------|--|--------------------|------|-------------|
| | | | | | MONTH | DAY | YEAR | HR. M. | MONTH | DAY | YEAR | MONTH | DAY | YEAR | | | | |
| Wohlford n | Velma Williams | et. al | - | James Edwin Williams, Trustee | June | 11 | 1962 | A.M. | - | - | 1961 | June | 12 | 1962 | 100.4 Acres of land in 23rd Land Dist. | Trust Deed | 103 | 492-4 |
| | | | | Tommy Lee Holloway | May | 12 | 1988 | 9 am | May | 6 | 1988 | May | 16 | 1988 | 100.4 acres - L&L 238; 23rd L&D | WD | 184 | 245- 247 |

Filing Docket and General Index to Realty Deeds and Mortgages—GRANTORS

Refer to SUB-INDEX in front portion of Book for Alphabetical Arrangement and Page Reference to Names in this Index

| GRANTORS FAMILY NAMES | GIVEN NAMES ABCDEFGHIJ | GIVEN NAMES IJKLMNO | GIVEN NAMES PQRSTUVWXYZ | GRANTEES | DATE OF FILING | | | | DATE OF INSTRUMENT | | | DATE OF RECORD | | | LOCATION OF PROPERTY OR OTHER DESCRIPTION | KIND OF INST'MT | BOOK | PAGE |
|--------------------------|----------------------------|------------------------|----------------------------|---------------------------------|----------------|-----|------|---------|--------------------|-----|------|----------------|-----|------|--|---------------------|------|--------|
| | | | | | MONTH | DAY | YEAR | HR. M. | MONTH | DAY | YEAR | MONTH | DAY | YEAR | | | | |
| Wylie | Johnie F. | | | Wilkinson County, Ga. | Oct. | 30 | 1963 | 2:10 | Oct. | 23 | 1963 | Nov. | 5 | 1963 | Lot in Jonesboro | W.D. | 166 | 74 |
| " | Johnie F. | | | Philip A. Lord | Feb | 19 | 1970 | 9 am | Feb | 18 | 1970 | Feb | 19 | 1970 | Tracts in Jonesboro | W.D. | 170 | 288-90 |
| " | Johnie F. | | | Weyman B. Lord | aug | 14 | 1970 | 9 am | aug | - | 1970 | aug | 14 | 1970 | 2 Lots in Jonesboro | W.D. | 120 | 422 |
| " | Johnie S. | | | Ga. Power Co. | Oct | 19 | 1972 | am | Oct | 18 | 1972 | Oct | 19 | 1972 | Right of Way | W.D. | 126 | 353 |
| " | Johnie S. | | | Hamer Harrison Edith M. wife | June | 4 | 1976 | 3:30 pm | June | 4 | 1976 | June | 4 | 1976 | Lots - Town of Jonesboro | W.D. | 139 | 313 |
| " | Johnie F. Per Executrix | | | Alka (Edythe M. Wylie) | Feb | 28 | 1985 | am | Feb | 21 | 1985 | Feb | 28 | 1985 | 2 Tracts - Town of Jonesboro | Executrix's Deed | 171 | 391 |

Filing Docket and General Index to Realty Deeds and Mortgages—GRANTORS

Refer to SUB-INDEX in front portion of Book for Alphabetical Arrangement and Page Reference to Names in this Index

Cott Patented Index Systems.
Manufactured by Geo. D. Bernard Sta. Co., St. Louis, Mo.

| GRANTORS FAMILY NAMES | GIVEN NAMES ABCDEFGHIJ | GIVEN NAMES JKLMNO | GIVEN NAMES PQRSTUVWXYZ | GRANTEES | DATE OF FILING | | | | DATE OF INSTRUMENT | | | DATE OF RECORD | | | LOCATION OF PROPERTY OR OTHER DESCRIPTION | KIND OF INST'MT | BOOK | PAGE |
|--------------------------|-----------------------------|-----------------------|----------------------------|-----------------------------------|----------------|-----|------|-----------|--------------------|-----|------|----------------|-----|------|---|--------------------|------|---------|
| | | | | | MONTH | DAY | YEAR | HR. M. | MONTH | DAY | YEAR | MONTH | DAY | YEAR | | | | |
| Witsell | Faye Culppeper | et. al. | | Wilkinson County Bank | Mar | 16 | 1964 | 9 A.M. | Mar | 13 | 1964 | Mar | 16 | 1964 | 2 1/2 acres in Winton | WD | 106 | 134 |
| " | Edward F., Jr., et. al. | | | Biltmore Park, Inc. | June | 10 | 1964 | 9 A.M. | May | 30 | 1964 | June | 10 | 1964 | 1/2 acre in Winton | WD | 106 | 411-12 |
| " | Faye b. et. al. | | | " " " | " | " | " | " | " | " | " | " | " | " | " | " | " | " |
| " | Faye Culppeper | | | R. H. Culppeper, Jr. | May | 11 | 1965 | 9 A.M. | May | 11 | 1965 | May | 11 | 1965 | 1/2 undivided interest in 3 1/2 tracts in 327th G.M. District | WD | 109 | 358-9 |
| " | Mrs. Faye Culppeper et. al. | | | Kar-Ling Corp. | June | 21 | 1965 | 4 P.M. | June | 14 | 1965 | June | 22 | 1965 | 12 1/2 acres in 328th G.M. District | Lease | 109 | 397-8-9 |
| " | Faye Culppeper | | | Wilkinson County Bank | July | 26 | 1965 | 4:30 P.M. | July | 23 | 1965 | Aug. | 2 | 1965 | 1/2 acre in Winton | WD | 106 | 278 |
| " | Mrs. Faye Culppeper | | | Frank B. Chamberl, Jr. | Dec. | 29 | 1965 | 11 P.M. | Dec. | 29 | 1965 | Dec. | 30 | 1965 | Lot in Winton | WD | 110 | 127-8 |
| " | Mr. Faye Culppeper | | | First Fidelity Savings & Loan Co. | May | 21 | 1966 | 11 A.M. | May | 20 | 1966 | May | 23 | 1966 | 2 1/2 acres in Winton | WD | 110 | 573-4 |
| " | Mr. Faye Culppeper | | | Franklin Brickmudye Chamberl | June | 13 | 1966 | 10 A.M. | June | 13 | 1966 | June | 17 | 1966 | 2 acres in Winton | WD | 110 | 573 |
| " | Faye b., et. al. | | | Wilkinson County Bank | Aug. | 8 | 1966 | 2 A.M. | Aug. | 3 | 1966 | Aug. | 8 | 1966 | 2 1/2 acres in 328th G.M. District | WD | 106 | 405 |
| " | Mrs. Faye Culppeper | | | R. H. Culppeper, Jr. | Aug. | 14 | 1967 | 3 P.M. | Aug. | 14 | 1967 | Aug. | 14 | 1967 | 1/2 interest in 12 1/2 acres in 328th G.M. Dist. | WD | 113 | 55 |
| " | Mrs. Faye Culppeper et. al. | | | Willis S. Allen | Apr. | 24 | 1968 | 3 P.M. | Apr. | 24 | 1968 | Apr. | 24 | 1968 | 1/4 acre in Winton | WD | 114 | 490-1 |
| " | Mrs. Faye Culppeper et. al. | | | Hudnut B. Billue, et. al. | " | " | " | " | " | " | " | " | " | " | 4 acres in Winton | WD | 114 | 492-3 |
| " | Mrs. Faye Culppeper et. al. | | | Blairice B. Billue, et. al. | " | " | " | " | " | " | " | " | " | " | " | " | " | " |
| " | Faye Culppeper, et. al. | | | J. Frank Fountain | May | 8 | 1968 | 10 A.M. | May | 8 | 1968 | May | 8 | 1968 | 1/2 acre in Winton | WD | 114 | 560 |
| " | Faye Culppeper | | | City of Southern Park Dist. | July | 9 | 1968 | 10 A.M. | July | 8 | 1968 | July | 9 | 1968 | 1/2 acre in Winton | WD | 114 | 89-90 |
| " | Faye Culppeper | | | Walter A. Gantt | Aug | 1 | 1969 | 10 A.M. | Aug | 1 | 1969 | Aug | 1 | 1969 | 1.08 acres in Winton | WD | 118 | 5 |

Filing Docket and General Index to Realty Deeds and Mortgages—GRANTORS

Refer to SUB-INDEX in front portion of Book for Alphabetical Arrangement and Page Reference to Names in this Index

Cott Patented Index Systems.
Manufactured by Geo. D. Barnard Sta. Co., St. Louis, Mo

| GRANTORS FAMILY NAMES | GIVEN NAMES ABCDEFGHIJ | GIVEN NAMES KLMNOP | GIVEN NAMES QRSTUVWXYZ | GRANTEES | DATE OF FILING | | | | DATE OF INSTRUMENT | | | DATE OF RECORD | | | LOCATION OF PROPERTY OR OTHER DESCRIPTION | KIND OF INST'MT | BOOK | PAGE | |
|--------------------------|---------------------------|-----------------------|---------------------------|-----------------------------|----------------|-----|-----------|-------------|--------------------|-------------|----------|----------------|------------|-----------|--|----------------------------|------------|------------|------------|
| | | | | | MONTH | DAY | YEAR | HR. M. | MONTH | DAY | YEAR | MONTH | DAY | YEAR | | | | | |
| <i>Witzell</i> | <i>Doyle</i> | <i>Wentworth</i> | | <i>James D. Wentworth</i> | | | <i>10</i> | <i>1970</i> | <i>am</i> | <i>July</i> | <i>—</i> | <i>1970</i> | <i>aug</i> | <i>10</i> | <i>1970</i> | <i>98 acre in Truiston</i> | <i>100</i> | <i>120</i> | <i>401</i> |
| " | " | " | | <i>Barbara J. Wentworth</i> | | | | | | | | | | | | " | " | " | |

Filing Docket and General Index to Realty Deeds and Mortgages—GRANTORS

Refer to SUB-INDEX in front portion of Book for Alphabetical Arrangement and Page Reference to Names in this Index

Cott Patented Index Systems.
Manufactured by Geo. D. Barnard Sta. Co., St. Louis, Mo.

| | GRANTORS FAMILY NAMES | GIVEN NAMES ABCDEFGHIJ | GIVEN NAMES KLMNO | GIVEN NAMES PQRSTUVWXYZ | GRANTEES | DATE OF FILING | | | | DATE OF INSTRUMENT | | | DATE OF RECORD | | | LOCATION OF PROPERTY OR OTHER DESCRIPTION | KIND OF INST'MT | BOOK | PAGE |
|--|--------------------------------|---------------------------|----------------------|----------------------------|-------------------------|----------------|-----------|-----------|---------------|--------------------|-----|------|----------------|-----------|---|--|--------------------|---------------|------|
| | | | | | | MONTH | DAY | YEAR | HR. M. | MONTH | DAY | YEAR | MONTH | DAY | YEAR | | | | |
| | <i>Williams & Williams</i> | | | | <i>Four County Bank</i> | <i>2</i> | <i>17</i> | <i>64</i> | <i>9 A.M.</i> | - | - | - | - | - | <i>150 Acres</i> | <i>72</i> | <i>#64-52</i> | | |
| | " " " | | | | <i>Four County Bank</i> | <i>3</i> | <i>17</i> | <i>65</i> | <i>9 A.M.</i> | - | - | - | <i>3</i> | <i>17</i> | <i>65</i> | <i>Williams Place in High Hill District</i> | <i>72</i> | <i>#65-88</i> | |
| | " " " | | | | " " " | <i>6</i> | <i>22</i> | <i>66</i> | <i>9 A.M.</i> | - | - | - | - | - | <i>Brope on property in High Hill Dist.</i> | <i>72</i> | <i>#66-169</i> | | |
| | " " " | | | | " " " | <i>6</i> | <i>27</i> | <i>67</i> | <i>9 A.M.</i> | - | - | - | - | - | <i>Brope on property on State Route 96</i> | <i>72</i> | <i>#67-206</i> | | |
| | " " " | | | | " " " | <i>6</i> | <i>12</i> | <i>68</i> | <i>9 A.M.</i> | - | - | - | - | - | <i>Brope on property in High Hill Dist.</i> | <i>72</i> | <i>68-214</i> | | |

This Index approved and adopted for use in the Counties of Georgia pursuant to the Act approved August 8, 1916, providing for uniform records throughout the State.

Filing Docket and General Index to Realty Deeds and Mortgages—GRANTORS

Refer to SUB-INDEX in front portion of Book for Alphabetical Arrangement and Page Reference to Names in this Index

Cott Patented Index Systems.
Manufactured by Geo. D. Barnard Sta. Co., St. Louis, Mo.

233

| GRANTORS FAMILY NAMES | GIVEN NAMES ABCDEFGH | GIVEN NAMES IJKLMNOP | GIVEN NAMES QRSTUVWXYZ | GRANTEES | DATE OF FILING | | | | DATE OF INSTRUMENT | | | DATE OF RECORD | | | LOCATION OF PROPERTY OR OTHER DESCRIPTION | KIND OF INST'MT | BOOK | PAGE | |
|--------------------------|-------------------------|-------------------------|---------------------------|--------------------------------|------------------------------------|------|------|--------|--------------------|------|------|----------------|------|------|--|---|-----------------|------|-------------|
| | | | | | MONTH | DAY | YEAR | HR. M. | MONTH | DAY | YEAR | MONTH | DAY | YEAR | | | | | |
| Wilder | | | | Mrs. Annie Ruth Jones, et. al. | W. F. Bilote. | Nov. | 5 | 1964 | 9 | Oct. | 21 | 1964 | Nov. | 5 | 1964 | Tract in 32.5 th (Block mt.) 2.7m. Dist. | Amended Deed | 109 | 35-36-37 |
| " | | | | Mrs. Annie Ruth Jones, et. al. | Winter Naval Stores | " | " | " | 10 | " | " | " | " | " | " | " | " | " | 198 |
| " | | | | Norman J. Jr. + Sandra F. | First Federal Savings Loan Assn | May | 26 | 1972 | am | May | 24 | 1972 | May | 26 | 1972 | Lot Holiday Hills | SD | 125 | 199 |
| " | | | | Norman J. Sr. | Acorn Electric Membership Corp. | Dec | 27 | 1982 | 3 PM | Dec | 8 | 1982 | Dec | 27 | 1982 | Right of Way | Eastern | 163 | 371 |
| " | | | | Norman J. Jr + Sandra F. | Norman J. Sr + Doris C. Wilber | Dec | 14 | 1983 | 1:30 PM | — | — | 1983 | Dec | 22 | 1983 | 1505 th W + W-12, Sec 9, Tract F Joy AMD | WTD | 166 | 653- 654 |

Filing Docket and General Index to Realty Deeds and Mortgages—GRANTORS

Refer to SUB-INDEX in front portion of Book for Alphabetical Arrangement and Page Reference to Names in this Index

Cott Patented Index Systems.
Manufactured by Geo. D. Barnard Sta. Co., St. Louis, Mo.

245

| | GRANTORS FAMILY NAMES | GIVEN NAMES ABCDEFGHIJ | GIVEN NAMES KLMNOPQ | GIVEN NAMES RSTUVWXYZ | GRANTEES | DATE OF FILING | | | | DATE OF INSTRUMENT | | | DATE OF RECORD | | | LOCATION OF PROPERTY OR OTHER DESCRIPTION | KIND OF INST'MT | BOOK | PAGE | |
|--|--------------------------|---------------------------|------------------------|--------------------------|---|----------------|-----------|-------------|----------|--------------------|-----------|-------------|----------------|-----------|-------------|--|--------------------|---------------|------------|------------|
| | | | | | | MONTH | DAY | YEAR | HR. M. | MONTH | DAY | YEAR | MONTH | DAY | YEAR | | | | | |
| | <i>Wasson</i> | | | | <i>Institution for Savings</i> | | | | | | | | | | | | | | | |
| | | | | | <i>Administrator for Veterans Affairs</i> | <i>Mar</i> | <i>27</i> | <i>1969</i> | <i>9</i> | <i>Mar</i> | <i>17</i> | <i>1969</i> | <i>Mar</i> | <i>27</i> | <i>1969</i> | <i>200</i> | <i>331</i> | <i>St. M.</i> | <i>117</i> | <i>2-4</i> |

Filing Docket and General Index to Realty Deeds and Mortgages — GRANTORS

COTT FAMILY NAME INDEX No. 1-Split
Copyright 1933 A122559

Open at Proper Tab according to First Letter or Letters of
Name and refer to Buff Sub-Index sheet for page reference.

Made by The Cott Index Company, Columbus, Ohio
Foote & Davies, Inc., Atlanta, Georgia

(249)

| GRANTORS FAMILY NAMES | GIVEN NAMES ABCDEFGHIJ | GIVEN NAMES KLMNO | GIVEN NAMES PQRSTUVWXYZ | GRANTEES | DATE OF FILING | | | | DATE OF INSTRUMENT | | | DATE OF RECORD | | | LOCATION OF PROPERTY OR OTHER DESCRIPTION | KIND OF INST. | BOOK | PAGE | |
|--------------------------|---------------------------|----------------------|----------------------------|------------------------------------|--------------------------------|------|------|--------|--------------------|------|------|----------------|------|------|--|---------------------------------|------|------|---------|
| | | | | | Month | Day | Year | Hr. M. | Month | Day | Year | Month | Day | Year | | | | | |
| | | | | Wilkinson County Development Corp. | Hatfield Construction Co | Sept | 15 | 1970 | 9 am | Sept | 15 | 1970 | Sept | 15 | 1970 | 5.6 acres 33rd St & 2nd Ln. | WB | 120 | 561 |
| " | " | " | " | " | Cybr D. Gomer | Feb | 1 | 1971 | 9 am | Jan | 11 | 1971 | Feb | 1 | 1971 | Lot in Gordon | WB | 121 | 514 |
| " | " | " | " | " | Gordon Barb | Aug | 28 | 1972 | 9 am | Aug | 28 | 1972 | Aug | 28 | 1972 | S.D. Cybr D. Gomer | WB | 126 | 61 |
| " | " | " | " | " | Mrs. Dussie D. Owen | | | | | | | | | | | | | | |
| " | " | " | " | " | Mrs. Dussie D. Owen | July | 6 | 1973 | 2:30 Pm | May | 2 | 1973 | July | 6 | 1973 | 26.72 acres, City of Gordon | WB | 128 | 272-274 |
| " | " | " | " | " | City of Gordon | May | 13 | 1974 | 9 am | May | 26 | 1974 | May | 13 | 1974 | Sewage - Right-of-Way | WB | 130 | 749-750 |
| " | " | " | " | " | The Gordon Bank | May | 24 | 1974 | 10 Am | May | - | 1974 | May | 24 | 1974 | 16.75 acres City of Gordon, Ga. | WB | 131 | 127-129 |
| " | " | " | " | " et al | The City of Gordon | Nov | 5 | 1975 | 1 Pm | Oct | - | 1974 | Nov | 5 | 1975 | .502 acres - City of Gordon | WB | 133 | 240-241 |
| " | " | " | " | " | American Mills, Inc. | Nov | 21 | 1977 | 2 Pm | Nov | 21 | 1977 | Nov | 21 | 1977 | 2 acres - City of Gordon | WB | 142 | 259 |
| " | " | " | " | " | The Gordon Bank | Nov | 7 | 1977 | 9 am | Nov | 3 | 1977 | Nov | 7 | 1977 | 9 Acres - City of Gordon | WB | 144 | 603-605 |
| " | " | " | " | " | The City of Gordon | Nov | 2 | 1979 | 4:20 Pm | - | - | 1978 | Nov | 2 | 1979 | 30.46 acres - City of Gordon | WB | 149 | 537 |

Filing Docket and General Index to Realty Deeds and Mortgages — GRANTORS

COTT FAMILY NAME INDEX No. 1-Split
Copyright 1933 A122559


 Open at Proper Tab according to First Letter or Letters of Name and refer to Buff Sub-Index sheet for page reference.

Made by The Cott Index Company, Columbus, Ohio
 Foote & Davies, Inc., Atlanta, Georgia

(251)

| | GRANTORS FAMILY NAMES | GIVEN NAMES ABCDEFGHIJ | GIVEN NAMES KLMNO | GIVEN NAMES PQRSTUVWXYZ | GRANTEES | DATE OF FILING | | | | DATE OF INSTRUMENT | | | DATE OF RECORD | | | LOCATION OF PROPERTY OR OTHER DESCRIPTION | KIND OF INST. | BOOK | PAGE |
|--|--------------------------|---------------------------|----------------------|----------------------------|------------------|----------------|-----|------|---------|--------------------|-----|------|----------------|-----|------|--|---------------------|------|------|
| | | | | | | Month | Day | Year | Hr. M. | Month | Day | Year | Month | Day | Year | | | | |
| | Wel-bull, Inc. | | | | Linton Lyons | Dec | 24 | 1971 | 9 am | Dec | 23 | 1971 | Dec | 24 | 1971 | 2 nd lot in Linton | 124 | 6 | |
| | " | " | | | J. W. Whipple | Nov | 9 | 1971 | 9 am | Nov | 8 | 1971 | Nov | 9 | 1971 | lot 330th lot in Linton | 124 | 457 | |
| | " | " | | | Sidney S. Miller | Nov | 24 | 1971 | " | Nov | 27 | 1971 | Nov | 24 | 1971 | 5 lots in Linton | 124 | 550 | |

Filing Docket and General Index to Realty Deeds and Mortgages — GRANTORS

COTT FAMILY NAME INDEX No. 1-Split
Copyright 1933 A122659

Open at Proper Tab according to First Letter or Letters of
Name and refer to Buff Sub-Index sheet for page reference.

Made by The Cott Index Company, Columbus, Ohio
Foote & Davies, Inc., Atlanta, Georgia

(261)

| | GRANTORS FAMILY NAMES | GIVEN NAMES ABCDEFGHIJ | GIVEN NAMES KLMNO | GIVEN NAMES PQRSTUVWXYZ | GRANTEES | DATE OF FILING | | | | DATE OF INSTRUMENT | | | DATE OF RECORD | | | LOCATION OF PROPERTY OR OTHER DESCRIPTION | KIND OF INST. | BOOK | PAGE |
|---|--------------------------|---------------------------|----------------------|----------------------------|----------------------|----------------|-----|------|---------|--------------------|-----|------|----------------|-----|------|---|---------------------|------|-------------|
| | | | | | | Month | Day | Year | Hr. M. | Month | Day | Year | Month | Day | Year | | | | |
| C | Wohlgemuth | Elmora | | | Robert D. Rhoton | July | 3 | 1973 | 9 Am | June | 2 | 1973 | July | 3 | 1973 | 2 tracts in ^{2 w/d of} Albion ^{Albion, Ohio} Albion, Ohio | | | 252- 253 |
| | " | Elmora | | | Vivian + Mike Danich | Aug | 28 | 1974 | 2 Pm | Aug | 24 | 1974 | Aug | 28 | 1974 | Two tracts - City of Albion | WD 131 | | 695- 696 |

Filing Docket and General Index to Realty Deeds and Mortgages — GRANTORS

COTT FAMILY NAME INDEX No. 1-Split
Copyright 1933 A122559

Open at Proper Tab according to First Letter or Letters of
Name and refer to Buff Sub-Index sheet for page reference.

Made by The Cott Index Company, Columbus, Ohio
Foote & Davies, Inc., Atlanta, Georgia

(263)

| GRANTORS FAMILY NAMES | GIVEN NAMES ABCDEFGHIJ | GIVEN NAMES KLMNO | GIVEN NAMES PQRSTUVWXYZ | GRANTEES | DATE OF FILING | | | | DATE OF INSTRUMENT | | | DATE OF RECORD | | | LOCATION OF PROPERTY OR OTHER DESCRIPTION | KIND OF INST. | BOOK | PAGE |
|--------------------------|---------------------------|----------------------|----------------------------|---|----------------|-----|------|---------|--------------------|-----|------|----------------|-----|------|--|---------------------|------|------|
| | | | | | Month | Day | Year | Hr. M. | Month | Day | Year | Month | Day | Year | | | | |
| Wooten | J. H. | Jr. | | + Loan Associates of Macon American Federal Savings Fulton Federal Savings | Aug | 18 | 1973 | 9 AM | Aug | 17 | 1973 | Aug | 18 | 1973 | tract City of Gordon | | | 542- |
| " | J. H. | Jr. | | + Loan Assoc of Atlanta | Apr | 24 | 1984 | 9 AM | Apr | 12 | 1984 | Apr | 25 | 1984 | Integrated July 28, 1986 | | | 543 |
| " | J. H. | Jr. | | Linda Sue Thines | Mar | 8 | 1989 | 9 am | Mar | 7 | 1989 | Mar | 14 | 1989 | tract City of Gordon | WD | 188 | 413 |

Filing Docket and General Index to Realty Deeds and Mortgages — GRANTORS

COTT FAMILY NAME INDEX No. 1-Split
Copyright 1933 A122559

Open at Proper Tab according to First Letter or Letters of
Name and refer to Buff Sub-Index sheet for page reference.

Made by The Cott Index Company, Columbus, Ohio
Foote & Davies, Inc., Atlanta, Georgia

(267)

| | GRANTORS FAMILY NAMES | GIVEN NAMES ABCDEFGH | GIVEN NAMES IJKLMNO | GIVEN NAMES PQRSTUVWXYZ | GRANTEES | DATE OF FILING | | | | DATE OF INSTRUMENT | | | DATE OF RECORD | | | LOCATION OF PROPERTY OR OTHER DESCRIPTION | KIND OF INST. | BOOK | PAGE |
|--|--------------------------|-------------------------|------------------------|----------------------------|--|----------------|-----|------|---------|--------------------|-----|------|----------------|-----|------|--|---------------------|------|------|
| | | | | | | Month | Day | Year | Hr. M. | Month | Day | Year | Month | Day | Year | | | | |
| | Wren | Billy J. | Lais M. | | Joe L. Lord Sarderville Production | Nov. | 21 | 1973 | 3:30 PM | Nov. | 17 | 1973 | Nov. | 21 | 1973 | 129 | 287-288 | | |
| | " | Billy Jarrell | Jruman et al | | Credit Association | Nov. | 21 | 1973 | 3:30 PM | Nov. | 21 | 1973 | Nov. | 21 | 1973 | 129 | 289 | | |
| | " | Lais M. | et al. | | " " " | " | " | " | " | " | " | " | " | " | " | " | " | | |
| | " | Billy J. | and Lais M. | | Federal Land Bank of Columbia S.C. | July | 25 | 1974 | 3m | July | 19 | 1974 | July | 25 | 1974 | 131 | 477-480 | | |
| | " | Billy J. | and Lais M. | | Joe L. Lord | July | 25 | 1974 | 3m | July | 25 | 1974 | July | 25 | 1974 | 131 | 481-482 | | |
| | " | Billy J. | et al | | Joe L. Lord | Dec | 18 | 1974 | 3 PM | July | 25 | 1974 | Dec | 18 | 1974 | 131 | 630-632 | | |
| | " | Lais M. | et al | | " " " | " | " | " | " | " | " | " | " | " | " | " | " | | |
| | " | Billy J. | et al | | Cosby L. Hallard et al | Mar | 25 | 1975 | 2:30 PM | Mar | 15 | 1975 | Mar | 25 | 1975 | 133 | 375-376 | | |
| | " | Ella Lais M. | et al | | " " " " | " | " | " | " | " | " | " | " | " | " | " | " | | |
| | " | Billy J. | et al | | Ella L. Hallard et al | " | " | " | " | " | " | " | " | " | " | " | " | | |
| | " | Lais M. | et al | | " " " " | " | " | " | " | " | " | " | " | " | " | " | " | | |
| | " | Lais M. | et al | | General Refractories Co. | Mar | 23 | 1976 | 3 PM | Feb | 26 | 1976 | Mar | 23 | 1976 | 138 | 478-484 | | |
| | " | Billy J. | et al | | " " " | " | " | " | " | " | " | " | " | " | " | " | " | | |
| | " | Billy J. | | | Acorn Electric Memberships Corp., Inc | May | 27 | 1976 | 1:45 PM | May | 12 | 1976 | May | 27 | 1976 | 139 | 275 | | |
| | " | Lais M. | et al | | Sarderville Production Credit Assn. | May | 24 | 1977 | 3:45 PM | May | 24 | 1977 | May | 24 | 1977 | 143 | 50 | | |
| | " | Billy Jarrell | Jruman et al | | " " " | " | " | " | " | " | " | " | " | " | " | " | " | | |
| | " | Billy J. | By Carolyn | | Acorn Electric Memberships Corp., Inc | Aug | 24 | 1977 | 2:30 PM | July | 18 | 1977 | Aug | 24 | 1977 | 144 | 189 | | |

Filing Docket and General Index to Realty Deeds and Mortgages — GRANTORS

(267)

COTT FAMILY NAME INDEX No. 1-Split
Copyright 1933 A122559

Open at Proper Tab according to First Letter or Letters of Name and refer to Buff Sub-Index sheet for page reference.

REG. U. S. PAT. OFFICE *Chas. McCall* County Indexes Since 1888 An Identifying Trade Mark

| GRANTORS FAMILY NAMES | GIVEN NAMES ABCDEFGHIH | GIVEN NAMES IJKLMNO | GIVEN NAMES PQRSTUVWXYZ | GRANTEES | DATE OF FILING | | | | DATE OF INSTRUMENT | | | DATE OF RECORD | | | LOCATION OF PROPERTY OR OTHER DESCRIPTION | KIND OF INST. | BOOK | PAGE |
|--------------------------|---------------------------|------------------------|----------------------------|--------------------------------------|----------------|-----|------|----------|--------------------|-----|------|----------------|-----|------|---|---------------------|------|--------|
| | | | | | Month | Day | Year | Hr. M. | Month | Day | Year | Month | Day | Year | | | | |
| Wren | Billy J. et al | | | Small Business Administration | Dec. | 19 | 1977 | 9 am | Dec. | 15 | 1977 | Dec. | 19 | 1977 | 120 acres in 1505 th S.M. district | | 166- | |
| " | Lois M. et al | | | " " " | " | " | " | " | " | " | " | " | " | " | " | " | " | " |
| " | Billy J. F. | | | U.S. Small Business Adm. | Apr. | 24 | 1978 | 9:45 am | Apr. | 4 | 1978 | Apr. | 24 | 1978 | Described in Deed Book 145 page 146-9 | Amend- ment | 146 | 476 |
| " | Yara Carolyn | | | Oscar Electric Membership Corp | Sept. | 14 | 1978 | 9:45 am | Aug. | 23 | 1978 | Sept. | 14 | 1978 | Right-of-Way | Amend- ment | 148 | 192 |
| " | Bobby J. | | | The Garden Bank | Dec. | 11 | 1978 | 5 am | Dec. | 8 | 1978 | Dec. | 11 | 1978 | Subdivided into 2 lots | FS | 149 | 167-70 |
| " | Billy J. & Lois M. | | | United States of America | Dec. | 29 | 1978 | 5 pm | Dec. | 29 | 1978 | Dec. | 29 | 1978 | 2 Tracts Baldwin Wilkerson auto | FS | 149 | 167-70 |
| " | Billy J. & Lois M. | | | " " " | Dec. | 29 | 1978 | 5 pm | | | | | | | 124000 Wilkerson auto | FS | 78 | 407 |
| " | Billy J. | | | Oscar Electric Membership Corp., Inc | Apr. | 16 | 1979 | 4:45 pm | Apr. | 10 | 1979 | Apr. | 16 | 1979 | Right-of-Way | Amend- ment | 150 | 196 |
| " | Billy J. & Lois M. | | | United States of America | July | 20 | 1979 | 4:45 pm | | | | | | | CRIP | FS | 79 | 305 |
| " | Bobby J. | | | Oscar Electric Membership Corp. | Aug. | 8 | 1979 | 10:00 am | July | 9 | 1979 | Aug. | 8 | 1979 | Right of Way | Amend- ment | 151 | 372 |
| " | Billy J., et al | | | Larry W. McAdams, et al | Jan. | 25 | 1980 | 5 pm | Jan. | 25 | 1980 | Jan. | 25 | 1980 | 1 acre - 1505 th (Lvey) S.M. D | WD | 153 | 294 |
| " | " " " | | | Susan W. McAdams, et al | " | " | " | " | " | " | " | " | " | " | " | " | " | " |
| " | Lois M., et al | | | Larry W. McAdams, et al | " | " | " | " | " | " | " | " | " | " | " | " | " | " |
| " | " " " | | | Susan W. McAdams, et al | " | " | " | " | " | " | " | " | " | " | " | " | " | " |
| " | Billy & Lois | | | Yara Engineering Corp. | Jan. | 28 | 1981 | 9 am | Jan. | 26 | 1981 | Jan. | 28 | 1981 | 129 acres 331 st S.M. Dist | Lease | 156 | 501 |
| " | Billy J. & Lois M. | | | United States of America | Mar. | 18 | 1981 | 5 pm | | | | | | | Divers property | FS | 81 | 101 |
| " | Billy J. & Lois M. | | | United States of America | Mar. | 18 | 1981 | 5 pm | Mar. | 18 | 1981 | Mar. | 18 | 1981 | Divers property | DBA | 157 | 41-44 |

Filing Docket and General Index to Realty Deeds and Mortgages — GRANTORS

REG. U. S. PAT. OFFICE *Chem-Lock* County Indexes Since 1888 An Identifying Trade Mark

Open at Proper Tab according to First Letter or Letters of Name and refer to Buff Sub-Index sheet for page reference.

COTT FAMILY NAME INDEX No. 1-SPLIT © 1988 Made By The Cott Index Company, Columbus, Ohio Mfg. Cott Patent Index Systems

(267)

| GRANTORS FAMILY NAMES | GIVEN NAMES ABCDEFGH | GIVEN NAMES IJKLMNO | GIVEN NAMES PQRSTUVWXYZ | GRANTEES | DATE OF FILING | | | | DATE OF INSTRUMENT | | | DATE OF RECORD | | | LOCATION OF PROPERTY OR OTHER DESCRIPTION | KIND OF INST. | BOOK | PAGE |
|--------------------------|-------------------------|------------------------|----------------------------|-------------------------------------|----------------|-----|------|------------|--------------------|-----|------|----------------|-----|------|--|---------------------|--------|-------------|
| | | | | | Month | Day | Year | Hr. M. | Month | Day | Year | Month | Day | Year | | | | |
| Wren, | Bobby J. | | | Oconee Electric Membership Corp. | Dec | 9 | 1981 | 9:45 am | Oct | 11 | 1981 | Dec | 9 | 1981 | Right of Way | Case ment | 159 | 676 |
| " | Bobby J. | | | Southern Wisconsin Company | Sept | 13 | 1982 | 9 am | Sept | 3 | 1982 | Sept | 13 | 1982 | 3 acres - 5 th Land Dist. | SD | 162 | 443 |
| " | Bobby J. | | | Fleet Finance Inc. of Ia | Apr | 7 | 1983 | 9 am | Mar | 30 | 1983 | Apr | 12 | 1983 | 3 acres - 3 rd Land Dist. | SD | 164 | 307 |
| " | Bobby J. | | | Fleet Finance Inc. of Ia | Nov | 27 | 1984 | 9 am | Nov | 23 | 1984 | Nov | 28 | 1984 | 3 acres - 5 th Land Dist. | SD | 170 | 375 376 |
| " | Billy J. & Lois M. | | M. | Susan W. McAdams | Nov | 30 | 1984 | 9 am | Nov | 27 | 1984 | Nov | 30 | 1984 | 37.17 acres - 1505 th militia Dist. | WD | 170 | 405 407 |
| " | Bobby J. | | | Fleet Finance Inc. of Ia | Dec | 10 | 1985 | 9 am | Dec | 2 | 1985 | Dec | 11 | 1985 | 3 acres - 5 th LD | SD | 173 | 696 |
| " | Billy J. & Lois M. | | M. | FHA United States of America | Mar | 12 | 1986 | 9 am | | | | | | | divers property | FS | 86-213 | |
| " | Bobby J. | | | Fleet Finance, Inc. | Feb | 13 | 1987 | 9 am | Feb | 10 | 1987 | Feb | 16 | 1987 | 3 acres - 2 nd 107, 5 th LD | SD | 179 | 205 |
| " | Billy J. & Lois M. | | M. | Sandra W. Nixon ^{etal} | Oct | 29 | 1987 | 2 pm | Sept | 29 | 1987 | Oct | 29 | 1987 | 124 acres - 1505 th (lwy) 107 | WD | 182 | 128- 129 |
| " | " | " | " | Susan W. McAdams ^{etal} | " | " | " | " | " | " | " | " | " | " | " | " | " | " |
| " | Bobby J. | | | Fleet Finance, Inc. | Nov | 20 | 1987 | 9 am | Nov | 12 | 1987 | Nov | 25 | 1987 | 3 acres - 5 th LD - 2 nd 107 | SD | 182 | 297- 300 |

Filing Docket and General Index to Realty Deeds and Mortgages — GRANTORS

COTT FAMILY NAME INDEX No. 1-Split
Copyright 1933 A122559

Open at Proper Tab according to First Letter or Letters of
Name and refer to Buff Sub-Index sheet for page reference.

Made by The Cott Index Company, Columbus, Ohio
Foote & Davies, Inc., Atlanta, Georgia

(269)

| | GRANTORS FAMILY NAMES | GIVEN NAMES ABCDEFGHIJ | GIVEN NAMES KLMNO | GIVEN NAMES PQRSTUVWXYZ | GRANTEES | DATE OF FILING | | | | DATE OF INSTRUMENT | | | DATE OF RECORD | | | LOCATION OF PROPERTY OR OTHER DESCRIPTION | KIND OF INST. | BOOK | PAGE |
|---|--------------------------|---------------------------|----------------------|----------------------------|---------------------------|----------------|-----|------|-------------|--------------------|-----|------|----------------|-----|------|--|---------------------|------------|------|
| | | | | | | Month | Day | Year | Hr. M. | Month | Day | Year | Month | Day | Year | | | | |
| C | Wilco Drug, Inc | | | | Virginia H. Parker | Dec. | 19 | 1973 | 11:70 am | Dec | 11 | 1973 | Dec. | 19 | 1973 | Deeds, 1983 2 tracts in Johnson District of Law of the State | SD 195 | 428 430 | |
| | " | " | " | Jal | Bank of Wightville | Apr. | 5 | 1977 | 9 am | Apr. | 1 | 1977 | Apr. | 5 | 1977 | | SD 195 | 388 389 | |
| | " | " | " | | Robert L. Newsome | July | 26 | 1990 | 2:30 pm | May | 4 | 1990 | Aug | 1 | 1990 | tract - County McBridge | SD 195 | 224 225 | |
| | " | " | " | | Newsome Land Company, Inc | July | 26 | 1990 | 2:30 pm | May | 4 | 1990 | Aug | 1 | 1990 | tract - County McBridge | SD 195 | 226 227 | |

C

Filing Docket and General Index to Realty Deeds and Mortgages — GRANTORS

COTT FAMILY NAME INDEX No. 1-Split
Copyright 1933 A122559

☞ Open at Proper Tab according to First Letter or Letters of
Name and refer to Buff Sub-Index sheet for page reference.

Made by The Cott Index Company, Columbus, Ohio
Foote & Davies, Inc., Atlanta, Georgia

(273)

| GRANTORS FAMILY NAMES | GIVEN NAMES ABCDEFGHIJ | GIVEN NAMES KLMNO | GIVEN NAMES PQRSTUVWXYZ | GRANTEES | DATE OF FILING | | | | DATE OF INSTRUMENT | | | DATE OF RECORD | | | LOCATION OF PROPERTY OR OTHER DESCRIPTION | KIND OF INST. | BOOK | PAGE | |
|--------------------------|---------------------------|----------------------|----------------------------|----------|---|-----|------|--------|--------------------|-----|------|----------------|-----|------|--|---|---------------|------|---------|
| | | | | | Month | Day | Year | Hr. M. | Month | Day | Year | Month | Day | Year | | | | | |
| Woodson | S | a | m | e | Like Citizens and Southern National Bank | Apr | 9 | 1974 | 1:30 PM | Mar | 12 | 1974 | Apr | 9 | 1974 | 7 1/4 acres - 5 th Land District | BSD | 130 | 582-584 |
| " | D | o | r | a | " " " | " | " | " | " | " | " | " | " | " | " | " | " | " | " |
| " | C | a | t | h | (formerly Miller) Catherine P. Woodson | Mar | 7 | 1983 | 3:30 PM | Feb | 28 | 1983 | Mar | 11 | 1983 | 250 acres - 4 th Land Dist | Deed Grant | 164 | 99-100 |
| " | N | o | e | l | Noel P. McKissick et al | " | " | " | " | " | " | " | " | " | " | " | " | " | " |
| " | E | l | l | i | Ellison J. McKissick et al | " | " | " | " | " | " | " | " | " | " | " | " | " | " |
| " | S | a | m | e | Georgia Power Company | Mar | 14 | 1984 | 9 AM | Mar | 2 | 1984 | Mar | 16 | 1984 | 2 Tracts - Lt 69; 5 th LD | RWE | 167 | 627-628 |

Filing Docket and General Index to Realty Deeds and Mortgages — GRANTORS

COTT FAMILY NAME INDEX No. 1-Split
Copyright 1933 A122559

Open at Proper Tab according to First Letter or Letters of
Name and refer to Buff Sub-Index sheet for page reference.

Made by The Cott Index Company, Columbus, Ohio
Foote & Davies, Inc., Atlanta, Georgia

(877)

| GRANTORS FAMILY NAMES | GIVEN NAMES ABCDEFGHIJ | GIVEN NAMES KLMNO | GIVEN NAMES PQRSTUVWXYZ | GRANTEES | DATE OF FILING | | | | DATE OF INSTRUMENT | | | DATE OF RECORD | | | LOCATION OF PROPERTY OR OTHER DESCRIPTION | KIND OF INST. | BOOK | PAGE |
|--------------------------|---------------------------|----------------------|----------------------------|---------------------------------|----------------|-----|------|---------|--------------------|-----|------|----------------|-----|------|---|---------------------|------|---------|
| | | | | | Month | Day | Year | Hr. M. | Month | Day | Year | Month | Day | Year | | | | |
| Wilkinson | | | | Walter A. Scott | Nov | 12 | 1974 | 3 PM | Nov | 12 | 1974 | Nov | 12 | 1974 | 148.75 acres - 329 th - (Passmore) S.M.D. | WD | 132 | 408 |
| " | " | " | " | Charles W. Bass ^{etal} | Nov | 18 | 1974 | 4:30 PM | Nov | 11 | 1974 | Nov | 18 | 1974 | 104.75 acres - 329 th + 330 th - S.M. Dist. | WD | 132 | 447-448 |
| " | " | " | " | Arlean S. Bass ^{etal} | " | " | " | " | " | " | " | " | " | " | " | " | " | " |
| " | " | " | " | Jae Boone et al | Nov | 25 | 1974 | 7 PM | Nov | 11 | 1974 | Nov | 25 | 1974 | Lat in Zionsboro - | WD | 132 | 514 |
| " | " | " | " | Alex S. Boone, Jr et al | " | " | " | " | " | " | " | " | " | " | " | " | " | " |
| " | " | " | " | Charles W. & Arlean S. Bass | May | 7 | 1987 | 9 am | May | 1 | 1987 | May | 7 | 1987 | 104.75 acres - 329 + 330 th S.M. Dist. | WD | 180 | 81-83 |

Filing Docket and General Index to Realty Deeds and Mortgages — GRANTORS

COTT FAMILY NAME INDEX No. 1-Split
Copyright 1933 A122559

Open at Proper Tab according to First Letter or Letters of
Name and refer to Buff Sub-Index sheet for page reference.

Made by The Cott Index Company, Columbus, Ohio
Foot & Davies, Inc., Atlanta, Georgia

(281)

| | GRANTORS FAMILY NAMES | GIVEN NAMES ABCDEFGHIJ | GIVEN NAMES KLMNO | GIVEN NAMES PQRSTUVWXYZ | GRANTEES | DATE OF FILING | | | | DATE OF INSTRUMENT | | | DATE OF RECORD | | | LOCATION OF PROPERTY OR OTHER DESCRIPTION | KIND OF INST. | BOOK | PAGE |
|--|--------------------------|---------------------------|----------------------|----------------------------|------------------------------------|----------------|-----|------|-------------|--------------------|-----|------|----------------|-----|------|---|---------------------|------|------|
| | | | | | | Month | Day | Year | Hr. M. | Month | Day | Year | Month | Day | Year | | | | |
| | Wicker | Lila Mae | | | William Powell | Apr. | 30 | 1975 | 11 am | Apr. | 30 | 1975 | Apr. | 30 | 1975 | Lot # 11, 1976 | WD | 134 | 375 |
| | " | Lila Mae | | | Yancey W. Kimberly | June | 23 | 1975 | 1 PM | June | 21 | 1975 | June | 23 | 1975 | Lot - Holiday Hills | WD | 134 | 375 |
| | " | Mary Frances Hobbs | | Per admin. | Carl S. Stanley, Jr. | Aug. | 11 | 1978 | 4:15 PM | Aug. | 11 | 1978 | Aug. | 11 | 1978 | 1 acre - 5 th Land Dist. | WD | 147 | 624 |
| | " | " | " | " | Susan B. Stanley et al | " | " | " | " | " | " | " | " | " | " | " | " | " | " |
| | " | Lila Mae | | | Lewis Jerome Mison Jr. | June | 4 | 1982 | 4:30 PM | June | 4 | 1982 | June | 4 | 1982 | Lot # 11, Sec 11, Tract A | WD | 161 | 603 |
| | " | Lila Mae | | | Ocone Electric Membership Corp. | July | 6 | 1982 | 10:30 am | June | 8 | 1982 | July | 6 | 1982 | Right of way | WD | 168 | 68 |
| | " | Lila Mae | | | Danny J. Jones | Aug. | 6 | 1984 | 3 PM | Aug. | 6 | 1984 | Aug. | 8 | 1984 | Lot # m-1, Sec 11, Tract A - 1505 th Hwy | WD | 169 | 359 |
| | " | Lila Mae | | all in fact | Larry Dean Thompson | Dec. | 8 | 1988 | 9 am | Dec. | 5 | 1988 | Dec. | 9 | 1988 | Lot # m-1, Sec 11, Tract B - 1505 th Hwy | WD | 187 | 319 |

Filing Docket and General Index to Realty Deeds and Mortgages — GRANTORS

REG. U. S. PAT. OFFICE *Cott* County Indexes Since 1888 An Identifying Trade Mark

Open at Proper Tab according to First Letter or Letters of Name and refer to Buff Sub-Index sheet for page reference.


COTT FAMILY NAME INDEX No. 1-SPLIT © 1968 Made By The Cott Index Company, Columbus, Ohio Mfg. Cott Patent Index Systems

(283)

| GRANTORS FAMILY NAMES | GIVEN NAMES ABCDEFGHIJ | GIVEN NAMES JKLMNO | GIVEN NAMES PQRSTUVWXYZ | GRANTEES | DATE OF FILING | | | | DATE OF INSTRUMENT | | | DATE OF RECORD | | | LOCATION OF PROPERTY OR OTHER DESCRIPTION | KIND OF INST. | BOOK | PAGE |
|--------------------------|---------------------------|-----------------------|----------------------------|--|----------------|---------------|-----------------|---------------|--------------------|---------------|-----------------|----------------|---------------|-----------------|---|---------------------|----------------|----------------|
| | | | | | Month | Day | Year | Hr. M. | Month | Day | Year | Month | Day | Year | | | | |
| | | | | Ethridge Brothers Construction Company, Inc. | June | 16 | 1976 | AM | April | 8 | 1976 | June | 16 | 1976 | 18.4 acres - 27 th Land Dist. | WD | 139 | 393-394 |
| " | " | " | " | Jal Kocher & Arnie E. Neal | Mar. | 9 | 1977 | PM | Feb. | 8 | 1977 | Mar. | 9 | 1977 | .23 acres - 331 st (Ramble) 81 st Dist. | WD | 142 | 201-202 |
| " | " | " | " | Case Electric Membership Corporation | Sept | 14 | 1978 | AM | Aug | 8 | 1978 | Sept | 14 | 1978 | Right of Way | Case-ment | 148 | 207 |
| " | " | " | " | Sidney S. Miller, et al | Feb | 13 | 1980 | AM | Jan | 25 | 1980 | Feb | 13 | 1980 | 7.6 acres - City of Gordon | WD | 153 | 397-398 |
| " | " | " | " | Walter L. Miller, et al | " | " | " | " | " | " | " | " | " | " | " | " | " | " |
| " | " | " | " | Oconee Electric Membership Corporation | Aug | 1 | 1980 | AM | July | 9 | 1980 | Aug | 1 | 1980 | Right of Way | Case-ment | 154 | 641 |
| " | " | " | " | Sidney S. Miller, et al | Dec | 1 | 1980 | PM | Sept | - | 1980 | Dec | 1 | 1980 | 7.6 acres - City of Gordon | WD | 155 | 672-673 |
| " | " | " | " | Walter L. Miller, et al | " | " | " | " | " | " | " | " | " | " | " | " | " | " |
| " | " | " | " | Freddie L. Broadwater | Oct | 11 | 1981 | PM | Oct | 11 | 1981 | Oct | 11 | 1981 | 6.29 acres - 353 rd (Cuba, Creek) Dist. | WD | 159 | 250-251 |
| Crown | | | | Town of Amintion | May | 21 | 1982 | PM | May | 21 | 1982 | May | 21 | 1982 | Right in franchise agreement | WD | 161 | 412 |
| " | " | " | " | Town of Amintion | May | 21 | 1982 | PM | July | 14 | 1981 | May | 21 | 1982 | .0603 acres - Town of Amintion | WD | 161 | 413-414 |
| " | " | " | " | Town of Amintion | May | 21 | 1982 | PM | July | 14 | 1981 | May | 21 | 1982 | .0574 acres - 327 th (Amintion) 11 th Dist. | WD | 161 | 415-416 |
| " | " | " | " | Swigg County Board of Education | July | 15 | 1982 | AM | June | 8 | 1982 | July | 15 | 1982 | Tract Swigg & Hulsain Co. | Case-ment | 162 | 94-102 |
| " | " | " | " | Joe W. Boone | Nov | 4 | 1986 | AM | Oct | 14 | 1986 | Nov | 4 | 1986 | .91 acre - Town of Joomaborn | WD | 177 | 567 |
| " | " | " | " | Willie Lawson Hall | Mar | 20 | 1987 | AM | Mar | 12 | 1987 | Mar | 23 | 1987 | 1 acre - 23 rd Land Dist. | Case-ment | 179 | 456-457 |
| " | " | " | " | Oconee E.M.C | Sept | 2 | 1987 | PM | July | 9 | 1987 | Sept | 3 | 1987 | Right of Way | Case-ment | 181 | 434 |
| " | " | " | " | Oconee E.M.C | May | 6 | 1988 | PM | Mar | 23 | 1988 | May | 11 | 1988 | Right of Way | Case-ment | 184 | 184 |

Filing Docket and General Index to Realty Deeds and Mortgages — GRANTORS

REG. U. S. PAT. OFFICE *Chester* County Indexes Since 1888 An Identifying Trade Mark

 Open at Proper Tab according to First Letter or Letters of Name and refer to Buff Sub-Index sheet for page reference.

COTT FAMILY NAME INDEX No. 1-SPLIT © 1949 Made By The Cott Index Company, Columbus, Ohio Mfg. Cott Patent Index Systems

(305)

| | GRANTORS FAMILY NAMES | GIVEN NAMES ABCDEFGH | GIVEN NAMES IJKLMNO | GIVEN NAMES PQRSTUVWXYZ | GRANTEES | DATE OF FILING | | | | DATE OF INSTRUMENT | | | DATE OF RECORD | | | LOCATION OF PROPERTY OR OTHER DESCRIPTION | KIND OF INST. | BOOK | PAGE | |
|---|--------------------------|-------------------------|------------------------|----------------------------|---------------------------------------|----------------|-----|------|--------|--------------------|-----|------|----------------|-----|------|--|---|------|------|---------|
| | | | | | | Month | Day | Year | Hr. M. | Month | Day | Year | Month | Day | Year | | | | | |
| C | Wentler | Mattie | Butler | | Mattie Butler Wentler ^{etal} | May | 14 | 1979 | Am | 10:45 | May | 14 | 1979 | May | 14 | 1979 | 3 acre - Jewettown (337 th) 2 nd Dist. | WD | 150 | 450-451 |
| | " | " | " | | Earnest Wentler ^{etal} | " | " | " | " | " | " | " | " | " | " | " | " | " | " | " |
| | " | " | " | | William Butler ^{etal} | " | " | " | " | " | " | " | " | " | " | " | " | " | " | " |
| | " | " | " | | Edna Mae Melbury ^{etal} | " | " | " | " | " | " | " | " | " | " | " | " | " | " | " |
| | " | " | " | | Willie Frank Butler ^{etal} | " | " | " | " | " | " | " | " | " | " | " | " | " | " | " |

C

Filing Docket and General Index to Realty Deeds and Mortgages — GRANTORS

REG. U. S. PAT. OFFICE *Chester* County Indexes Since 1888 An Identifying Trade Mark

Open at Proper Tab according to First Letter or Letters of Name and refer to Buff Sub-Index sheet for page reference.

COTT FAMILY NAME INDEX No. 1-SPLIT © 1949
Made By The Cott Index Company, Columbus, Ohio
Mfg. Cott Patent Index Systems

(301)

| GRANTORS FAMILY NAMES | GIVEN NAMES ABCDEFGH | GIVEN NAMES IJKLMNO | GIVEN NAMES PQRSTUVWXYZ | GRANTEES | DATE OF FILING | | | | DATE OF INSTRUMENT | | | DATE OF RECORD | | | LOCATION OF PROPERTY OR OTHER DESCRIPTION | KIND OF INST. | BOOK | PAGE |
|--------------------------|-------------------------|------------------------|----------------------------|----------------------------|----------------|-----|------|---------|--------------------|-----|------|----------------|-----|------|--|---------------------|------|---------|
| | | | | | Month | Day | Year | Hr. M. | Month | Day | Year | Month | Day | Year | | | | |
| Wilkinson Nitrogen, Inc. | | | | Nate Krasberger, et al | June | 22 | 1979 | 3:30 PM | May | 29 | 1979 | June | 22 | 1979 | Authority to execute certain documents | PA | 151 | 30 |
| " | " | " | " | Gordon W. Campbell, et al | " | " | " | " | " | " | " | " | " | " | " | " | " | " |
| " | " | " | " | Imex Nitrogen, Inc. | June | 22 | 1979 | 3:30 PM | June | 20 | 1979 | June | 22 | 1979 | 99 acres in 6 th Land Dist., etc | Deed | 151 | 31-33 |
| " | " | " | " | Imex Nitrogen, Inc. | June | 22 | 1979 | 3:30 PM | June | 20 | 1979 | June | 22 | 1979 | One acre, 5 th Land Dist. | Deed | 151 | 34-35 |
| " | " | " | " | Gerald H. Smith | Feb | 4 | 1983 | 9 AM | Jan | 27 | 1983 | Feb | 4 | 1983 | 1.03 acres - 5 th Land Dist | WD | 163 | 617-618 |
| " | " | " | " | NCTB National Bank of Fla. | Oct | 17 | 1983 | 9 AM | Sept | 30 | 1983 | Oct | 24 | 1983 | DSD - Gerald H Smith 163/219 | Assign Mortg | 166 | 284 |
| " | " | " | " | NCTB National Bank of Fla. | Nov | 1 | 1983 | 9 AM | Oct | 28 | 1983 | Nov | 10 | 1983 | 46.23 acres in 331 st Bond, 16 th SD | WD | 166 | 397-399 |

Filing Docket and General Index to Realty Deeds and Mortgages — GRANTORS

REG. U. S. PAT. OFFICE *Cott* County Indexes Since 1888 An Identifying Trade Mark

Open at Proper Tab according to First Letter or Letters of Name and refer to Buff Sub-Index sheet for page reference.

COTT FAMILY NAME INDEX No. 1-SPLIT © 1949 Made By The Cott Index Company, Columbus, Ohio Mfg. Cott Patent Index Systems

(313)

| GRANTORS FAMILY NAMES | GIVEN NAMES ABCDEFGH | GIVEN NAMES IJKLMNO | GIVEN NAMES PQRSTUVWXYZ | GRANTEES | DATE OF FILING | | | | DATE OF INSTRUMENT | | | DATE OF RECORD | | | LOCATION OF PROPERTY OR OTHER DESCRIPTION | KIND OF INST. | BOOK | PAGE |
|--------------------------|--------------------------------|------------------------|----------------------------|--------------------------------|----------------|-----|------|----------|--------------------|-----|------|----------------|-----|------|--|---------------------|------|----------|
| | | | | | Month | Day | Year | Hr. M. | Month | Day | Year | Month | Day | Year | | | | |
| Withrow | Franklin E., Sr. | | | Franklin E. Withrow, Sr. | Dec | 3 | 1980 | 4:00 pm | Dec | 3 | 1980 | Dec | 3 | 1980 | 3 tracts - 1505 th (Grey) B.M.D. | WD | 155 | 1732-734 |
| " | Franklin E., Sr. | | | Franklin E. Withrow, Sr. et al | Feb | 2 | 1982 | 10:30 am | Feb | 1 | 1982 | Feb | 2 | 1982 | Holiday Hills Lot # WF 25, 23, lot 9, tract "C" | Dist W.D. | 160 | 378-380 |
| " | " | " | " | Helen Cloer Withrow et al | " | " | " | " | " | " | " | " | " | " | " " " " " " " | " | " | " |
| " | Franklin E. Sr. | | | Barbara Jean Myrick et al | Feb | 2 | 1982 | 10:30 am | Feb | 1 | 1982 | Feb | 2 | 1982 | Holiday Hills Plot # WF 24, Sect. 9, tract "C" | Dist W.D. | 160 | 381-382 |
| " | " | " | " | Lawrence Leman Myrick et al | " | " | " | " | " | " | " | " | " | " | " " " " " " " | " | " | " |
| " | Franklin E. & Helen C. | | | Gerald Gene Brabham et al | June | 17 | 1985 | 4:50 pm | June | 13 | 1985 | June | 18 | 1985 | Plots # 4, 5, 6, Sec 9, Tract B. 1505 th B.M.D. | WD | 172 | 288-290 |
| " | " | " | " | Linda S. Brabham et al | " | " | " | " | " | " | " | " | " | " | " " " " " " " | " | " | " |
| " | Franklin E. & Helen C. | | | Gerald Gene & Linda S. Brabham | May | 20 | 1987 | 9 am | May | 11 | 1987 | May | 21 | 1987 | Plots # 4, 5, 6, Sec 9, Tract B. 1505 th B.M.D. | WD | 180 | 337-338 |
| " | Franklin E., Sr. & Helen Cloer | | | Raymond & Anita M. Kendrick | June | 29 | 1988 | 10 am | June | 28 | 1988 | June | 29 | 1988 | Plots # 2 & 3, Sec 9, Tract B. 1505 th B.M.D. | WD | 184 | 609-610 |
| " | Franklin E., Sr. & Helen C. | | | George R. & Elsie L. Hayes | Jan | 14 | 1990 | 9 am | Jan | 12 | 1990 | Jan | 17 | 1990 | 3 tracts - 1505 th (Grey) B.M.D. | WD | 192 | 598-600 |

Filing Docket and General Index to Realty Deeds and Mortgages — GRANTORS

REG. U. S. PAT. OFFICE *ChumCott* County Indexes Since 1888 An Identifying Trade Mark

 Open at Proper Tab according to First Letter or Letters of Name and refer to Buff Sub-Index sheet for page reference.

COTT FAMILY NAME INDEX No. 1-SPLIT © 1949
Made By The Cott Index Company, Columbus, Ohio
Mfg. Cott Patent Index Systems

(37)

| GRANTORS FAMILY NAMES | GIVEN NAMES ABCDEFGH | GIVEN NAMES IJKLMNO | GIVEN NAMES PQRSTUVWXYZ | GRANTEES | DATE OF FILING | | | | DATE OF INSTRUMENT | | | DATE OF RECORD | | | LOCATION OF PROPERTY OR OTHER DESCRIPTION | KIND OF INST. | BOOK | PAGE |
|--------------------------|-------------------------|------------------------|----------------------------|--|----------------|-----|------|--------|--------------------|-----|------|----------------|-----|------|--|--------------------------|------|----------------------|
| | | | | | Month | Day | Year | Hr. M. | Month | Day | Year | Month | Day | Year | | | | |
| Wickman, | Manfred E. | E. + Earvil L. | | Stockton, Whalley, Carvin & Company | Oct | 23 | 1981 | 9 am | Oct | 21 | 1981 | Oct | 23 | 1981 | Lot JW-38 - Holiday Hills | SD | 159 | 272- 277- 389- |
| " | Manfred E. | E. + Earvil L. | | William C. & Sandra L. Niel | Aug | 3 | 1983 | 9 am | July | 28 | 1983 | Aug | 8 | 1983 | Lot # TW-38, Sect 25, Tract N. | WD | 165 | 390- 561- |
| " | Manfred E. | E. + Earvil L. | | Stockton, Whalley Carvin & Company | Aug | 26 | 1986 | 9 am | Aug | 14 | 1986 | Aug | 21 | 1986 | Lot # TW-38, Sect 25, Tract N. | 331 WD under cover | 176 | 564 |

Filing Docket and General Index to Realty Deeds and Mortgages — GRANTORS

REG. U. S. PAT. OFFICE *ChemCott* County Indexes Since 1888 An Identifying Trade Mark

Open at Proper Tab according to First Letter or Letters of Name and refer to Buff Sub-Index sheet for page reference.

COTT FAMILY NAME INDEX No. 1-SPLIT © 1940 Made By The Cott Index Company, Columbus, Ohio Mfg. Cott Patent Index Systems

(321)

| GRANTORS FAMILY NAMES | GIVEN NAMES ABCDEFGH | GIVEN NAMES IJKLMNO | GIVEN NAMES PQRSTUVWXYZ | GRANTEES | DATE OF FILING | | | | DATE OF INSTRUMENT | | | DATE OF RECORD | | | LOCATION OF PROPERTY OR OTHER DESCRIPTION | KIND OF INST. | BOOK | PAGE |
|--------------------------|-------------------------|------------------------|----------------------------|------------------------------------|----------------|-----|------|-------------|--------------------|-----|------|----------------|-----|--|---|---------------------|--------|---------|
| | | | | | Month | Day | Year | Hr. M. | Month | Day | Year | Month | Day | Year | | | | |
| Wilson Wood Works Inc | | | | The C + S Bank of Dublin | 4 | 2 | 1982 | 11 am | | | | | | divers property | FS | 82-120 | | |
| " | " | " | " | The C + S Bank of Dublin | 4 | 2 | 1982 | 11 am | | | | | | divers property | FS | 82-121 | | |
| " | " | " | " | The C + S Bank of Dublin | 4 | 2 | 1982 | 11 am | 4 | 1 | 1982 | 4 | 2 | 1982 | 12.72 acres - 321 st St. Dublin, Ohio | FS | 82-122 | 126-128 |
| " | " | " | " | Ken-Wood Pallet Corp et al | 4 | 2 | 1982 | 11:15 am | | | | | | divers property | FS | 82-122 | | |
| " | " | " | " | Joy R. + Jack L. Coffey et al | " | " | " | " | " | " | " | " | " | " | " | " | " | |
| " | " | " | " | Jack L. Coffey et al | April | 2 | 1982 | 11:15 am | April | 1 | 1982 | April | 2 | 1982 | 12.72 acres - 321 st (Quinto) St. Dublin, Ohio | FS | 82-131 | 129- |
| " | " | " | " | Ken Wood Pallet Corp et al | " | " | " | " | " | " | " | " | " | " | " | " | " | |
| " | " | " | " | Joy R. Coffey et al | " | " | " | " | " | " | " | " | " | " | " | " | " | |
| " | " | " | " | Peoples State Bank | Oct | 16 | 1984 | 9 am | | | | | | divers property | FS | 84-560 | | |
| " | " | " | " | Pa. Power Company | Oct | 2 | 1987 | 9 am | Sept | 28 | 1987 | Oct | 9 | 1987 | Right of way | Case- ment | 181 | 708 |
| " | " | " | " | Bank of Wadley | Dec | 23 | 1987 | 9 am | | | | | | 12.72 acres - 321 st St. Dublin | FS | 87-290 | | |
| " | " | " | " | Bank of Wadley | Dec | 23 | 1987 | 9 am | Dec | 14 | 1987 | Dec | 29 | 1987 | Right of way | Case- ment | 181 | 708 |
| " | " | " | " | Wilkinson City Telephone Co. et al | Sept | 15 | 1988 | 4 pm | Aug | 13 | 1985 | Sept | 16 | 1988 | Right of way | Case- ment | 185 | 710 |
| " | " | " | " | Bank of Wadley | Jan | 27 | 1989 | 9 am | | | | | | 12.72 acres - 321 st St. Dublin | FS | 89-30 | | |
| " | " | " | " | Bank of Wadley | Jan | 27 | 1989 | 9 am | Jan | 25 | 1989 | Jan | 31 | 1989 | 12.72 acres - 321 st St. Dublin | FS | 89-30 | 747-749 |
| " | " | " | " | Ohio Credit Alliance, Inc | Jan | 23 | 1990 | 9 am | | | | | | 12.72 acres - 321 st St. Dublin | FS | 90-31 | | |
| " | " | " | " | Wilkinson County, Ga | June | 25 | 1990 | 5 pm | June | 22 | 1990 | June | 26 | 1990 | Co. Rd. # 72 | Case- ment | 194 | 631-632 |

Filing Docket and General Index to Realty Deeds and Mortgages — GRANTORS

REG. U. S. PAT. OFFICE *County Indexes Since 1888*
An Identifying Trade Mark

Open at Proper Tab according to First Letter or Letters of Name and refer to Buff Sub-Index sheet for page reference.

COTT FAMILY NAME INDEX No. 1-3PLIT © 1949
Made By The Cott Index Company, Columbus, Ohio
Mfg. Cott Patent Index Systems

(329)

| GRANTORS FAMILY NAMES | GIVEN NAMES ABCDEFGHIJ | GIVEN NAMES KLMNO | GIVEN NAMES PQRSTUWXYZ | GRANTEES | DATE OF FILING | | | | DATE OF INSTRUMENT | | | DATE OF RECORD | | | LOCATION OF PROPERTY OR OTHER DESCRIPTION | KIND OF INST. | BOOK | PAGE |
|--------------------------|---------------------------|----------------------|---------------------------|---|----------------|-----|------|--------|--------------------|-----|------|----------------|-----|------|--|---------------------|--------|------|
| | | | | | Month | Day | Year | No. M. | Month | Day | Year | Month | Day | Year | | | | |
| Wilkinson | Kaslin | Associates | Std | Trust Co. Bank of Middle Ga | Aug | 15 | 1983 | 9 | | | | | | | FS | 83 | 358 | |
| " | " | " | " | Trust Co. Bank of middle Ga | Aug | 15 | 1983 | 9 | Aug | 11 | 1983 | Aug | 18 | 1983 | 15, 1988 | | 482 | |
| " | " | " | " | et al Agletrop Power Corp | Sept | 23 | 1983 | 7 | Sept | 22 | 1983 | Sept | 28 | 1983 | Right of way - | | 148- | |
| " | " | " | " | W. P. Stevens | Oct | 30 | 1985 | 4:25 | Oct | 29 | 1985 | Oct | 31 | 1985 | 288 ac - Ramah Dist | D | 106 | |
| " | " | " | " | John B. Harris, Jr. et al | " | " | " | " | " | " | " | " | " | " | " | " | 391- | |
| " | " | " | " | Walter H. Ashmore et al | " | " | " | " | " | " | " | " | " | " | " | " | 173 | |
| " | " | " | " | William P. Ammons et al | " | " | " | " | " | " | " | " | " | " | " | " | 395 | |
| " | " | " | " | Frederick W. Stevens et al | " | " | " | " | " | " | " | " | " | " | " | " | " | |
| " | " | " | " | Bank South (45000) et al | " | " | " | " | " | " | " | " | " | " | " | " | " | |
| " | " | " | " | Canal Wood Corp of Augusta | " | " | " | " | " | " | " | " | " | " | " | " | " | |
| " | " | " | " | The Southland Lumber Co. | Oct | 31 | 1986 | 1:45 | Oct | 31 | 1986 | Oct | 31 | 1986 | 2 P. Stevens Estate Ramah Dist | Ext. agree | 197 | |
| " | " | " | " | L. W. Taylor | Dec | 31 | 1986 | 4:55 | Dec | 31 | 1986 | Jan | 7 | 1987 | 25.86 acres - 8x206; 331 st Yms | D | 178 | |
| " | " | " | " | Trust Company | " | " | " | " | " | " | " | " | " | " | " | " | 454 | |
| " | " | " | " | Bank of Middle Georgia N.A. | Feb | 26 | 1988 | 9 | Jan | 11 | 1988 | Mar | 1 | 1988 | 15, 1988 | | 1262- | |
| " | " | " | " | Joseph A. Rose | July | 28 | 1988 | 11:45 | July | 22 | 1988 | July | 28 | 1988 | 28.89 acres - City of Gordon | WD | 185 | |
| " | " | " | " | Development Authority of City of Gordon | Dec | 22 | 1988 | 9 | | | | | | | | DSD | 88-335 | |
| " | " | " | " | Development Authority of City of Gordon et al | Dec | 22 | 1988 | 9 | Dec | 20 | 1988 | Jan | 4 | 1988 | 2 tracts - 331 st (Ramah) Yms | Ext. agree | 187 | |
| " | " | " | " | Liberty Savings Bank, SSB | " | " | " | " | " | " | " | " | " | " | " | " | 477- | |
| " | " | " | " | Liberty Savings Bank, SSB | Dec | 22 | 1989 | 9 | Dec | 19 | 1989 | Dec | 27 | 1989 | 13.03 acres - City of Gordon | S.A. | 187 | |
| " | " | " | " | | | | | | | | | | | | " | " | 402- | |
| " | " | " | " | | | | | | | | | | | | " | " | 406 | |

FILING DOCKET AND GENERAL INDEX TO REALTY DEEDS AND MORTGAGES — GRANTORS

REG. U. S. PAT. OFFICE *Chambers* County Indexes Since 1886 An Identifying Trade Mark

 Open at Proper Tab according to First Letter or Letters of Name and refer to Buff Sub-Index sheet for page reference.

COTT FAMILY NAME INDEX NO. 1-SPLIT © 1949
MADE BY THE COTT INDEX COMPANY, COLUMBUS, OHIO
SOLD BY THE CLYDE CASTLEBERRY CO., COVINGTON, GA.

(339)

| C | GRANTORS FAMILY NAMES | GIVEN NAMES ABCDEFGH | GIVEN NAMES IJKLMNO | GIVEN NAMES PQRSTUVWXYZ | GRANTEES | DATE OF FILING | | | | DATE OF INSTRUMENT | | | DATE OF RECORD | | | LOCATION OF PROPERTY OR OTHER DESCRIPTION | KIND OF INST. | BOOK | PAGE |
|---|--------------------------|-------------------------|------------------------|----------------------------|---|----------------|-----|------|-------------|--------------------|-----|------|----------------|-----|------|--|---------------------|-------------|------|
| | | | | | | Month | Day | Year | Hr. M. | Month | Day | Year | Month | Day | Year | | | | |
| | Willoughby | Dr. W. H. | | Alice R. H. | Merchants & Farmers Bank aka Mrs. Quincy Simpson | Oct | 31 | 1985 | 9 am | Oct | 22 | 1985 | Oct | 31 | 1985 | 1505 th Am Rd Shawnee, Ga. 30187 | SLK 185 | 398- | |
| | " | L. R. | | | Dorva Willoughby Simpson | Jan | 31 | 1986 | 3:50 pm | Jan | 31 | 1986 | Feb | 4 | 1986 | 1505 th Am Rd | SLK 174 | 337- 339 | |
| | " | Mrs. W. K. | | | Dorva E. M. C. | July | 9 | 1987 | 10:45 am | June | 18 | 1987 | July | 9 | 1987 | Right of way | 181 | 26 | |

